Known for excellence.
Built on trust.

PHASE I ENVIRONMENTAL SITE ASSESSMENT

205 Park Avenue
Brooklyn, New York

May 2019
File No. 12.0076834.00

PREPARED FOR:
462 Lexington, LLC
Brooklyn, New York

GZA GeoEnvironmental, Inc.
55 Lane Road, Suite 407 | Fairfield, NJ 07004
973-774-3300

31 Offices Nationwide
www.gza.com

Copyright© 2019 GZA GeoEnvironmental, Inc.

Known for excellence.
Built on trust.

Via email to nathan@prefbuild.com

May 3, 2019
File No. 12.0076834.00

Chaim Fuchs
Preferred Builders
115 50th Street
Brooklyn, NY 11219

Re: Phase I Environmental Site Assessment
205 Park Avenue
Brooklyn, New York

Dear Mr. Fuchs:

Pursuant to our proposal dated December 19, 2018, GZA is pleased to submit the appended Phase I Environmental Site Assessment Report for the above-referenced property ("Site"). GZA completed this Phase I Environmental Site Assessment in general conformance with the guidelines described in ASTM International's Standard Practice for Environmental Site Assessments: Phase I Environmental Site Assessment Process - E1527-13.

We hope this satisfies your present needs. If you need additional information, please contact David Winslow at (973) 774-3307.

Very truly yours,

GZA GEOENVIRONMENTAL, INC.

Shannon Westbrook
Engineer II

Benjamin Alter
Consultant Reviewer

David Winslow, Ph.D., P.G.
Senior Vice President/Environmental Professional

Attachment: Phase I ESA Report

J:\76801 to 76850\76834, 205 Park Ave Brooklyn\Report\FINAL Phase I ESA ASTM Report_76834_205 Park Ave.docx

TABLE OF CONTENTS

EXECUTIVE SUMMARY I

1.0 INTRODUCTION 1

1.1 REASON FOR PERFORMING THE PHASE I ENVIRONMENTAL SITE ASSESSMENT 1

1.2 PROJECT OBJECTIVES 1

1.3 DEFINITIONS 1

1.4 SCOPE OF SERVICES 2

2.0 DESCRIPTION OF SITE AND VICINITY 3

2.1 SITE LOCATION 3

2.2 DESCRIPTIONS OF SITE AND SITE BUILDINGS 3

2.3 CURRENT SITE USE 3

2.4 ADJOINING PROPERTIES 3

2.5 VICINITY PROPERTIES 4

3.0 ENVIRONMENTAL SETTING 4

3.1 REGIONAL PHYSIOGRAPHY 4

3.2 GEOLOGIC, HYDROGEOLOGIC, AND HYDROLOGIC CONDITIONS 4

4.0 HISTORICAL USE INFORMATION 5

4.1 AERIAL PHOTOGRAPH REVIEW 5

4.2 FIRE INSURANCE MAPS 6

4.3 PROPERTY TAX FILES 7

4.4 RECORDED LAND TITLE RECORDS 7

4.5 HISTORIC USGS TOPOGRAPHIC MAPS 8

4.6 CITY DIRECTORIES 8

4.7 BUILDING DEPARTMENT RECORDS 9

4.8 OTHER LAND USE RECORDS 9

4.9 SITE AND AREA HISTORY SUMMARY 10

TABLE OF CONTENTS

5.0 PREVIOUS SITE INVESTIGATIONS 10

6.0 SITE RECONNAISSANCE 10

7.0 REGULATORY DATABASE REVIEW 12

7.1 FEDERAL AND STATE ENVIRONMENTAL RECORD SOURCES 12

7.2 LISTINGS FOR SITE AND ADJOINING PROPERTIES 13

7.3 LISTINGS FOR OTHER VICINITY PROPERTIES 14

7.4 EVALUATION OF UNMAPPED PROPERTIES 14

7.5 REGULATORY FILE REVIEW 14

8.0 INTERVIEWS 14

9.0 USER-PROVIDED INFORMATION 15

10.0 NON-ASTM E1527-13 CONSIDERATIONS 15

11.0 FINDINGS AND CONCLUSIONS 15

11.1 RECOGNIZED ENVIRONMENTAL CONDITIONS (RECS) 15

11.2 CONTROLLED RECOGNIZED ENVIRONMENTAL CONDITIONS (CRECS) 15

11.3 HISTORIC RECOGNIZED ENVIRONMENTAL CONDITIONS (HRECS) 15

11.4 *DE MINIMIS* CONDITIONS 15

11.5 DATA GAPS AND THEIR SIGNIFICANCE 15

11.6 CONSTRUCTION-RELATED CONCERNS 16

12.0 REFERENCES 16

13.0 ENVIRONMENTAL PROFESSIONAL OPINION 16

14.0 LIMITATIONS 17

TABLE OF CONTENTS

FIGURES

FIGURE 1 LOCUS PLAN

FIGURE 2 SITE PLAN

APPENDICES

APPENDIX A PROJECT TERMS AND CONDITIONS

APPENDIX B PHOTOGRAPH LOG

APPENDIX C HISTORIC DOCUMENTATION

APPENDIX D THIRD-PARTY DATABASE REPORT

APPENDIX E FREEDOM OF INFORMATION ACT REQUESTS

APPENDIX F USER QUESTIONNAIRE

APPENDIX G QUALIFICATIONS OF ENVIRONMENTAL PROFESSIONAL

EXECUTIVE SUMMARY

462 Lexington, LLC (also referred to herein as "Client" or "User") retained GZA GeoEnvironmental, Inc. (GZA) to perform a Phase I Environmental Site Assessment (ESA) of the property located at 205 Park Avenue, Brooklyn, New York (hereafter referred to as the "Site"). GZA performed this Phase I ESA in connection with the Client's planned purchase of the Site.

This Phase I ESA was performed in general conformance with the scope and limitations of ASTM International's Standard Practice for Environmental Site Assessments: Phase I Environmental Site Assessment Process – E1527-13 (ASTM E1527-13), and included our visual observation of the Site; a review of historical information, environmental databases, and information provided by the User; and interviews with current Site representative(s). Limiting conditions and/or deviations from ASTM E1527-13 are described in **Sections 1.4** and **6.0** of this Phase I ESA Report.

The Site consists of approximately 12,808 square feet of vacant land in Brooklyn, New York. Historically, the Site has been used as a meat market, drug store/pharmacy, dry cleaners, auto service facility, private residences, and various other commercial establishments since the time it was first developed in the late nineteenth century. Land use in the immediate Site vicinity consists of mixed commercial and residential development, with residences adjoining the Site to the north, south, and west and a commercial property adjoins the Site to the east. Properties farther from the Site are generally characterized as industrial to the north and commercial and residential to the south, west, and east. The vicinity has had commercial development to the north of the Site since the early twentieth century, most notable of which are smelting facilities, soap facilities, filling stations, garages, and auto repair facilities which were present throughout the years.

Based on the findings of our Phase I ESA and on our professional judgment, GZA has identified the following in connection with the Site:

Recognized Environmental Conditions (REC) and Controlled Recognized Environmental Conditions (CREC)

- The Site is a NYC E-Designated property with environmental requirements related to air, noise, and hazardous materials that must be investigated and addressed before a building permit can be obtained for the property's redevelopment.

- The Site has been historically identified by city directories as a dry cleaner and auto service facility.

Historic Recognized Environmental Conditions (HREC)

- This Phase I ESA revealed no evidence of HRECs in connection with the Site.

De Minimis Conditions

- This Phase I ESA revealed no de minimis conditions in connection with the Site.

Data Gaps and Their Significance

- Sanborn Fire Insurance Maps did not map any buildings on the Site for all maps beginning in 1950. Maps for these years have a disclaimer that the Block has not been corrected since 1941. This is considered a significant

data gap because the determination of the historical use of the Site is limited and has only been determined through available City Directory listings.

1.0 INTRODUCTION

This Phase I Environmental Site Assessment Report (Phase I ESA Report) presents the field observations, results, and opinions of a Phase I ESA conducted by GZA GeoEnvironmental, Inc. (GZA) for 462 Lexington, LLC (also referred to herein as "Client" or "User") at property identified as 205 Park Avenue, Brooklyn, New York (hereafter referred to as the "Site). GZA prepared this Phase I ESA Report in conformance with the limitations presented in **Section 14.0** and with the terms and conditions of our proposal dated December 19, 2018, which are included in **Appendix A**. This Phase I ESA Report is subject to modification if GZA or any other party develops subsequent information.

1.1 REASON FOR PERFORMING THE PHASE I ENVIRONMENTAL SITE ASSESSMENT

GZA understands that this Phase I ESA was requested as part of environmental due diligence in support of the purchase of the Site. We understand that this Phase I ESA is not funded with a federal grant under the US Environmental Protection Agency (EPA) Brownfield Assessment and Characterization Program or the US Small Business Administration, and that an evaluation of controlled substances at the Site is not required.

1.2 PROJECT OBJECTIVES

We designed the Scope of Services described below in general conformance with ASTM International's Standard Practice for Environmental Site Assessments: Phase I Environmental Site Assessment Process – E1527-13 (ASTM E1527-13). The objectives of this Phase I ESA were:

- To render an opinion as to whether surficial or historical evidence indicates the presence of recognized environmental conditions (RECs) that could result in the presence of hazardous substances or petroleum products in the environment, as defined in ASTM E1527-13; and

- To permit the User of this Phase I ESA to satisfy one of the requirements for qualifying for certain Landowner Liability Protections under the Comprehensive Environmental Response, Compensation and Liability Act (CERCLA).

1.3 DEFINITIONS

As defined in ASTM E1527-13:

- A REC indicates "the presence or likely presence of any hazardous substances or petroleum products in, on, or at a property (1) due to any release to the environment; (2) under conditions indicative of a release to the environment; or (3) under conditions that pose a material threat of a future release to the environment."

- The term "Controlled REC" (CREC) applies to a site that has reached regulatory closure with the implementation of an engineering control, such as an impermeable cap, and/or an institutional control, such as a deed restriction or property use restriction.

- A "historic recognized environmental condition" (HREC) is "a past release of any hazardous substances or petroleum products that has occurred in connection with the property and has been addressed to the satisfaction of the applicable regulatory authority, without subjecting the property to any required controls (for example, property use restrictions, activity and use limitations, institutional controls, or engineering controls.)" A HREC typically is not a REC. However, if regulatory standards have changed since the HREC

achieved closure, and the data used to close the case indicate the occurrence of chemical constituents that are above their respective regulatory standard(s), then we will identify the HREC as a REC in the conclusions Section of this Phase I ESA Report.

- A "*de minimis*" condition, as defined by ASTM E1527-13, is "a condition that generally does not present a threat to human health or the environment and that generally would not be the subject of an enforcement action if brought to the attention of appropriate governmental agencies." ASTM E1527-13 does not consider *de minimis* conditions RECs.

- A data gap refers to a lack of or inability to obtain information required by this practice despite good faith efforts by the environmental professional to gather such information. Data gaps may result from incompleteness in any of the activities required by this practice. A data gap is only significant if other information and/or professional experience raises reasonable concerns involving the data gap.

1.4 SCOPE OF SERVICES

GZA's Scope of Services consisted of the following activities:

- A review of federal and State regulatory agency databases for the Site and the minimum search distance from the Site;

- Contact with certain local regulatory agencies to inquire about environmental conditions at the Site and in its vicinity;

- A review of the Site history through available Standard Historical Sources;

- A Site reconnaissance to observe current Site conditions for evidence of recognized environmental conditions;

- The completion of a reconnaissance of the Site vicinity;

- A review of adjoining properties to identify the use of hazardous substances or petroleum products;

- Interview(s) with the Key Site Manager, as well as certain other available occupants and major tenants, regarding the current and past Site usage and facility operations; and

- The preparation of this Phase I ESA Report of our findings.

Deviations of this Phase I ESA from ASTM E1527-13 include:

- ASTM identifies a title search for environmental liens as a User Responsibility and recommends that the User provide it to the Environmental Professional for review. 462 Lexington, LLC did not provide a title search for our review. In GZA's opinion, however, this is not a significant data gap.

- Past owners were not interviewed as part of this assessment. However, it is unlikely that the past owners would provide information not obtained from other sources.

Limitations to GZA's assessment included the following:

- GZA was unable to gain access to the Site from the exterior gate during the site reconnaissance. All observations of the Site were made from the fence line around the perimeter of the property. Since the Site is a vacant lot and our view points from the perimeter of the Site were unobstructed, this is not considered significant.

This Phase I ESA does not include an evaluation of environmental issues or conditions that ASTM E1527-13 considers non-scope considerations.

2.0 DESCRIPTION OF SITE AND VICINITY

GZA obtained the following information resulting from its Site reconnaissance, its research, and from interviews with people knowledgeable about the Site. Photographs depicting Site conditions during GZA's reconnaissance are presented in **Appendix B**.

2.1 SITE LOCATION

The Site is located at 205 Park Avenue in Brooklyn, NY and is situated to the north of Park Avenue, to the east of Clermont Avenue, and to the west of Vanderbilt Avenue. City tax records identify the Site as Block 2033, Lot 50. Land use in the immediate Site vicinity consists of mixed commercial and residential development. Properties farther from the Site are generally characterized as industrial to the north and commercial and residential to the south, west, and east. A topographic map showing the location of the Site is provided as **Figure 1**.

2.2 DESCRIPTIONS OF SITE AND SITE BUILDINGS

According to the NYC Searchable Property Environmental E-Database (SPEED) the Site is situated on a 12,808 square foot vacant lot. The Site has been used as a meat market, drug store/pharmacy, dry cleaners, auto service facility, private residences, and various other commercial establishments since the time it was first developed in the late nineteenth century. The Site is bounded to the south by the Brooklyn Queens Expressway, parking, a vacant lot and residential building, to the north and west by residential buildings, and to the east by Vespa Brooklyn/Aprilia/Moto Guzzi Brooklyn/Second Repair, a motorcycle and motor scooter dealer and private residences. Pedestrian sidewalks surround the Site on the western, eastern, and southern sides. A Site Plan is provided as **Figure 2**.

2.3 CURRENT SITE USE

At the time of GZA's Site reconnaissance, the Site was a vacant lot and was unused by 462 Lexington, LLC.

2.4 ADJOINING PROPERTIES

The following table lists the properties that adjoin the Site and describes their current use.

Direction	Street Address/Location	Name (as applicable) and Current Use
North	45 Clermont Ave & 42 Vanderbilt Ave	Multi-story residential buildings
South	The Brooklyn Queens Expressway, parking lot, and 186 & 204 Park Ave	Elevated Brooklyn Queens Expressway, parking, and multi-story residential building & vacant lot (across the highway)

Direction	Street Address/Location	Name (as applicable) and Current Use
East	49-57 Vanderbilt Ave/215-217 Park Ave, 47 Vanderbilt Ave, and 45 Vanderbilt Ave	Vespa Brooklyn/Aprilia/Moto Guzzi Brooklyn/Second Repair motorcycle and motor scooter dealer and private individual residences
West	50 Clermont Ave/193 Park Ave and 44 Clermont Ave	Multi-story residential building & vacant lot for billboard support pillar

The adjoining property to the east is a motorcycle and motor scooter repair facility. GZA did not observe any evidence of hazardous material storage or handling from our viewpoint of the exterior of the facility.

2.5 VICINITY PROPERTIES

As part of this Phase I ESA, GZA performed a reconnaissance from public properties of the Site vicinity within 1/4 mile of the Site. The Site vicinity is primarily mixed commercial and residential. One auto service facility was observed to the northwest of the Site along Clermont Avenue and another auto service facility was observed at the southeast intersection of Flushing and Vanderbilt Avenues, northeast of the Site. Both properties are in a presumed upgradient direction from the Site.

3.0 ENVIRONMENTAL SETTING

Section 3.0 provides information regarding the general physiographic, hydrogeologic, hydrologic, and soil conditions in the area of the Site.

3.1 REGIONAL PHYSIOGRAPHY

Based on a review of the U.S. Geological Survey topographic map for Brooklyn, NY (2013), the Site is situated at an approximate elevation of 31 feet above mean sea level. The topographic gradient near the Site slopes generally to the north. The nearest water body is the East River Navy Yard Basin, which is located approximately 1,560 feet north of the Site.

3.2 GEOLOGIC, HYDROGEOLOGIC, AND HYDROLOGIC CONDITIONS

Based on the United States Geological Survey 1994 Bedrock and engineering geologic maps of New York County and parts of Kings and Queens Counties, bedrock near the Site consists of Middle Ordovician to Lower Cambrian interbedded units of muscovite-biotite-quartz schist, gneissic quartz-microcline-muscovite-biotite-plagioclase granite with minor garnet, quartz-biotite hornblende amphibolite, and unevenly foliated sillimanite-plagioclase-muscovite-biotite-microcline-quartz qneissic schist with minor garnet, and we anticipate bedrock to be encountered at a depth of 100 feet below ground surface (bgs). The soils beneath the Site are described as 100% urban land, till substratum, at 0 to 8 percent slopes, which is surface covered by pavement, concrete, buildings, and other structures underlain by disturbed and natural soil material. Based on the EDR Physical Setting Source Summary, the estimated depth to groundwater is approximately 14 feet bgs, measured from a well located 1 mile southeast of the Site. Based on local topography and surface water flow patterns, the inferred direction of groundwater flow is to the north. However, the localized direction of groundwater flow near the Site might vary because of underground utilities, subsurface preferential pathways, variations in weather or heterogeneous geological and/or anthropogenic conditions. We subsequently refer to upgradient and downgradient properties in this Phase I ESA Report based on the inferred direction of groundwater flow to the north.

4.0 HISTORICAL USE INFORMATION

The Site history was developed from "Standard Historical Sources" as defined in ASTM E1527-13, available files at the New York City Department of Buildings, the Automated City Register Information System, and interviews with knowledgeable parties. We include a historical summary at the end of **Section 4.0** of this Phase I ESA Report. Specific information obtained from standard historical sources is contained in following subsections, and **Appendix C** includes copies of relevant historic documents.

4.1 AERIAL PHOTOGRAPH REVIEW

GZA reviewed historical aerial photographs provided by Environmental Data Resources, Inc. (EDR). The table below contains GZA's description of the Site and vicinity properties as shown in the aerial photographs.

Year	Scale	Description of Site	Description of Vicinity
1924	1" = 500'	The Site is developed with at least one building.	Buildings adjoin the Site in all directions and the surrounding vicinity is heavily developed in all directions. A large area of industrial buildings is present to the north, along Wallabout Bay.
1951	1" = 500'	The Site is developed with what appears to be one building along the southern border of the Site.	The remainder of the block adjoining the Site to the north has been redeveloped into a large multi-story building complex. More redevelopment has occurred to the southwest and a portion of the ship channel connected to the East River has been filled and developed into more industrialized area. The remaining surrounding vicinity remains generally consistent with the 1924 photograph.
1954	1" = 500'	The Site remains consistent with the 1951 photograph.	The surrounding vicinity remains generally consistent with the 1951 photograph.
1961	1" = 500'	One building is present on the Site and multiple vehicles are parked around the perimeter of the building.	The surrounding vicinity remains generally consistent with the 1954 photograph.
1966; 1974; 1976; 1980; 1984	1" = 500'	The Site remains consistent with the 1961 photograph.	The surrounding vicinity remains generally consistent with the 1961 photograph.
1991	1" = 500'	The Site remains consistent with the 1984 photograph.	Some buildings have been demolished on the adjoining property to the south.
1994	1" = 500'	The Site remains consistent with the 1991 photograph.	The surrounding vicinity remains generally consistent with the 1991 photograph.
2006	1" = 500'	The Site remains consistent with the 1994 photograph.	All buildings have been demolished on the remainder of the block adjoining the Site to the north and one building has been built on the adjoining property to the south. The remaining surrounding vicinity remains generally consistent with the 1994 photograph.
2009	1" = 500'	The Site remains consistent with the 1994 photograph.	The surrounding vicinity remains generally consistent with the 2006 photograph.
2013	1" = 500'	The Site remains consistent with the 1994 photograph.	Three multi-story buildings have been built on the remainder of the block adjoining the Site to the north. The

Year	Scale	Description of Site	Description of Vicinity
			remaining surrounding vicinity remains generally consistent with the 2009 photograph.
2017	1" = 500'	The Site building has been demolished and the Site is vacant, which resembles current conditions.	More buildings have been built on the remainder of the block to the north of the Site, which resembles current conditions. The remaining surrounding vicinity remains generally consistent with the 2013 photograph.

4.2 FIRE INSURANCE MAPS

GZA reviewed historic fire insurance maps provided by EDR. The table below contains GZA's description of the Site and vicinity properties as shown in the historic fire insurance maps.

Year	Description of Site	Description of Vicinity
1887	The Site is developed with three 2-story dwellings, two 3-story dwellings, and three 3-story stores.	Multiple dwellings adjoin the Site to the north, dwellings and stores adjoin the Site to the east and south, and a store adjoins the Site to the west. A church and a chapel are to the north and northwest.
1904	The Site remains consistent with the 1887 map and one building on the Site is labeled "undertaker".	The surrounding vicinity remains generally consistent with the 1887 map. A bowling alley and police station are to the north and more buildings are labeled pertaining to the church to the northwest.
1915	The Site remains consistent with the 1904 photograph.	The building that adjoins the Site to the east is vacant. Buildings labeled Smelting Works and Brooks Preserving Co. are to the northwest of the Site. John R. Mitchell Universal Soap Works is to the north of the Site.
1938	The Site remains consistent with the 1915 map.	The adjoining property to the east is now identified as a garage for 22 cars. A tin shop, a brass smelting facility, motor freight depot, used cars facility, and a garage with four gasoline tanks are to the north of the Site. The Smelting Works and Brooks Preserving Co. to the northwest is now identified as a marble cutting facility. A building labeled garage & painting, an auto wrecking facility, grocery store, a filling station with 3 gasoline tanks, and a filling station with 7 gasoline tanks are to the northeast of the Site, along Flushing Avenue, as close as 440 feet from the Site. An auto repair facility and three gasoline tanks are to the west of the Site.
1950	There are no buildings mapped on the Site. The map has a note that states "this block not corrected since 1941," which implies a Sanborn Map data gap. Aerial photographs show a building on the Site at this time.	The adjoining property to the north is now the U.S. Navy Receiving Barracks. The gasoline tanks to the east are no longer depicted on this map. No buildings are depicted on the property that adjoins the Site to the south. The marble cutting facility to the northwest is now an auto repair facility. A gasoline tank is present to the southeast of the Site in a building identified as "motor frt".
1969; 1977	The Site remains consistent with the 1950 map.	The garage that adjoins the Site to the east is also now labeled as an auto painting facility. The 3 gasoline tanks are no longer depicted on the filling station to the northeast, 6 gasoline tanks (instead of 7) are now depicted on the other filling station to the northeast, and an auto repair facility is to the northeast. A building labeled chemical drum

Year	Description of Site	Description of Vicinity
		storage is to the northwest of the Site. A filling station is to the southeast of the Site.
1979; 1980; 1981; 1982; 1986	The Site remains consistent with the 1977 map.	The adjoining property to the east is now a truck garage and the chemical drum storage facility is now a parking facility.
1987; 1988*; 1989;	The Site remains consistent with the 1986 map. *1988 map quality is poor	The building labeled "motor frt" and the associated gasoline tank are no longer present to the southeast of the Site.
1991; 1992; 1993; 1995; 1996; 2001	The Site remains consistent with the 1989 map.	Another auto repair facility is to the northwest.
2002	The Site remains consistent with the 2001 map.	An apartment building has been built on the adjoining property to the south.
2003	The Site remains consistent with the 2002 map.	The filling station is no longer present to the northeast and the adjoining property to the east is no longer identified as a truck garage.
2004; 2005	The Site remains consistent with the 2002 map.	The surrounding vicinity is generally consistent with the 2003 map.
2006; 2007	The Site remains consistent with the 2002 map.	The adjoining property to the east is identified as an auto repair facility.

4.3 PROPERTY TAX FILES

GZA consulted property tax files available on the NYC Department of Finance Digital Tax Map, the Automated City Register Information System (ACRIS), and the NYC Office of Environmental Remediation Searchable Property Environmental E-Database (NYC SPEED). The irregular-shaped Site is identified by the New York City Tax Assessor's Office as Block 2033, Lot 50. The tax map indicates the Site is approximately 0.3 total acres in size. Property records identify the current owner of the Site as 462 Lexington, LLC.

4.4 RECORDED LAND TITLE RECORDS

The Client did not provide GZA with any abstract of title for its review, and therefore a title search was not included in the scope of this Phase I ESA.

GZA reviewed history of ownership records from the ACRIS database. The following is a summary of historical Site ownership information obtained from this source:

Name of Property Owner	From	To
462 Lexington, LLC	2/26/2007	Present
Yeshivas Bais Limude, Hashem Jewish Center for Spe	12/18/2002	2/26/2007
Jules-Elysee, Kethy	11/8/2001	12/18/2002

4.5 HISTORIC USGS TOPOGRAPHIC MAPS

GZA reviewed historic USGS topographic maps provided by EDR. The table below contains GZA's description of the Site and vicinity properties as shown on the historic topographic maps.

Year	Description of Site	Description of Vicinity
1897; 1898; 1900	Due to the scale of the maps, individual buildings are not depicted on these maps and the entirety of the maps are depicted as heavily developed, including the Site location.	Due to the scale of the maps, individual buildings are not depicted on these maps and the entirety of the maps are depicted as heavily developed. A Navy Yard and the Wallabout Bay are to the north of the Site.
1947	The Site remains consistent with the 1900 map.	Due to the scale of the maps, individual buildings are not depicted on these maps and the entirety of the maps are depicted as heavily developed. A Navy Yard, the Navy Yard Basin, the Wallabout Bay and the Wallabout Channel are to the north of the Site. Fort Greene Park is to the southwest of the Site.
1956	The Site is developed with one rectangular shaped building.	Few individual buildings are depicted on this map. The adjoining property to the north is developed with a large building complex (identified in the Sanborn maps as the U.S. Navy Receiving Barracks). The U.S. Naval Reservation New York Shipyard is to the north of the Site and a portion of the Wallabout Channel has been filled in and developed as part of the Shipyard.
1967; 1979; 1995	The Site remains consistent with the 1956 map.	The US Naval Clinic is to the east of the Site and an Armory is identified to the south.
2013	No individual buildings are depicted on this map.	No individual buildings are depicted on this map. Fort Greene is to the southeast of the Site.

4.6 CITY DIRECTORIES

GZA reviewed a city directory abstract provided by EDR. The table below contains GZA's description of the Site and adjoining properties as presented in the city directory abstract. Paristan Cleaning & Dyeing Tailor, Park Dollars Cleaners Inc., and Harris Auto Service were identified as having operated at the Site. These historical operations are considered environmental concerns at this time.

Year(s)	Listings for Site
1928	Levey Juiles Meat Market, Middleton Irving W Drugs, Park Dollar Cleaners, Parkside Pharmacy, and multiple private individual residences
1934	Paristan Cleaning & Dyeing Tailor, Park Dollars Cleaners Inc, and multiple private individual residences
1940; 1945	Yorker Beauty Salon Inc and multiple private individual residences
1949	Revelle Dress Shop and multiple private individual residences
1960	Harris Auto Service and multiple private individual residences
1965	Parkside Stationary Shop and multiple private individual residences
1970	Deborahs Bake Shop, Dorazia Barber Shop, Parkside Pharmacy, and multiple private individual residences
1973	Top Val Drug Co Inc, Two Flags Grocer, Vertucci Nick Barber Shop, Parkside Pharmacy, and multiple private individual residences
1976	Two Flags Grocer, Vertucci Nick Barber Shop, J & M Stationery, and multiple private individual residences
1985	G & S Pharmacy Inc and multiple private individual residences

1995; 1997; 2000; 2005	Multiple private individual residences/apartments

Adjoining Properties with Potential Concerns			
Year(s)	**Adjoining Property Direction**	**Address**	**Site Occupant**
1940	North	45 Clermont Avenue	Flynn Thos J Sheet Metal Works
2010	East	215 Park Avenue	European Car Garage, Inc. & Vespa Brooklyn
1976	South	200 Park Avenue South	Fluorescent Service Corp. & Aluminum Co. of America NY District Sales Office Manhattan, Export Import Traffic Division Manhattan, and Export Sales Division Manhattan

In addition, the City Directory Abstract contained the following listing for vicinity properties that are or might be associated with the use or storage of hazardous substances or petroleum products:

Property Address	Year(s) of Listing	Distance and Direction from Site	Property Listing
43 Clermont Avenue	1940	125 feet North	M&M Pump & Tank Contracting Co.

4.7 BUILDING DEPARTMENT RECORDS

GZA reviewed files available on the New York City Department of Buildings' on-line Building Information System (BIS) for the Site. Documentation includes: Department of Buildings (DOB) Violations, applications and permits for building additions and various job filings. Pertinent information is summarized below, with additional documentation presented in **Appendix C**.

The DOB violations are related to the structure of the building and scaffolding and are not of environmental significance. One DOB violation for a roof collapse is open and active. A job was filed in 2016 for the demolition of the existing 3-story building. The BIS also indicates that the Site has environmental restrictions for hazardous material, noise, and air and that the Site is vacant land.

4.8 OTHER LAND USE RECORDS

GZA requested access to records available at the New York City Department of Health (NYC DOH), the New York City Fire Department (FDNY), the New York State Department of Health (NYS DOH), and the New York State Department of Environmental Conservation (NYS DEC), through a Freedom of Information Act (FOIA) request. These records were not available within the timeframe allotted for this Phase I ESA. Copies of GZA's FOIA requests are provided in **Appendix E**.

GZA also viewed the NYC SPEED database for properties identified in governmental environmental databases. The adjoining property to the north is listed as a New York State Petroleum Bulk Storage Site (PBS) under the facility name Brooklyn Correctional Facility.

4.9 SITE AND AREA HISTORY SUMMARY

The Site has been developed since at least 1887 with two- and three-story dwellings and three 3-story stores. The Site has had multiple tenants and uses throughout the years, including a meat market, drug store/pharmacy, dry cleaners, auto service facility, private residences, and various other commercial establishments. Based on information provided by Mr. Fuchs, the Site may have potentially been used as a jail in the past. All buildings on the Site were demolished in 2016 and the Site has remained vacant since.

The surrounding vicinity has had commercial development to the north and residential development to the south since the early twentieth century. The vicinity to the north has remained primarily commercial, the vicinity to the east and west has remained mixed commercial and residential, and the vicinity to the south has remained primarily residential with some commercial development. A Navy Barracks, prison, and private residences have adjoined the Site to the north, an expressway, parking, and residences have adjoined the Site to the south, residences have adjoined to the site to the west, and a garage, auto service facility, and motorcycle and motor scooter repair facility have adjoined the Site to the east. Multiple filling stations have existed in the vicinity of the Site to the northeast and one filling station existed southeast of the Site. Multiple auto service facilities have also existed in the Site vicinity to the west, northwest, and northeast throughout the years. Heavy commercial development existed to the north of the Site, with facilities such as smelting, soap works, auto painting, and chemical drum storage. Residential development is prevalent to the south and adjoins the Site in all directions.

The historical information reviewed suggests the following environmental concerns regarding the Site:

- The Site has been historically identified by city directories as a dry cleaner and auto service facility.

5.0 PREVIOUS SITE INVESTIGATIONS

GZA requested information regarding previous Site investigations from the Client. The Client did not provide GZA with any documents regarding previous Site investigations.

6.0 SITE RECONNAISSANCE

The purpose of GZA's Site reconnaissance was to observe current Site conditions for evidence of recognized environmental conditions that could result in the presence of hazardous substances or petroleum products in the environment at the Site. GZA Senior Vice President, David Winslow, P.G., Ph.D., and Engineer II, Shannon Westbrook conducted a Site reconnaissance at the Site on April 18, 2019. GZA was unaccompanied during the Site reconnaissance. GZA documented its observations and photo-documented pertinent features and/or areas of environmental concern, which we reference in this Phase I ESA Report. Selected photographs are included in **Appendix B**, and **Figure 2** - **Site Plan**, depicts pertinent Site features.

The following factor(s) limited GZA's Site reconnaissance:

- GZA was unable to gain access to the Site from the exterior gate during the site reconnaissance. All observations of the Site were made from the fence line around the perimeter of the property. Since the Site is a vacant lot and our view points from the perimeter of the Site were unobstructed, this is not considered significant.

The following tables list features that we identified at the Site. A discussion of each feature identified follows each table below.

Bulk Storage Tanks and Appurtenances:

Site Feature	Currently Exists?
Aboveground storage tanks (ASTs) and associated piping	No
Underground storage tanks (USTs) and associated piping	No
Silos	No
Rail car or tank truck loading and unloading	No
Storage tank filling areas	No
Above-ground or below-ground pumping stations, sumps, pits, and associated piping	No

Storage and Staging Areas:

Site Feature	Currently Exists?
Storage pads, including drum and/or waste storage	No
Surface impoundments and lagoons	No
Dumpsters	No
Hazardous material storage or handling areas	No

Drainage Systems and Areas:

Site Feature	Currently Exists?
Floor drains, trenches, sumps and associated piping	No
Oil/water separators	No
Process area sinks and piping which receive process waste	No
Roof leaders when process operations vent to the roof	No
Storm water drains, grates and associated piping	No
Drainage swales and culverts	No
Storm water detention ponds	No
Surface water bodies and fire ponds	No

Discharge and Disposal Areas:

Site Feature	Currently Exists?
Waste water disposal systems including septic systems, leach fields, seepage pits, or dry wells	No
Landfills	No
Sprayfields or landfarms	No
Incinerators	No
Historic fill or any other fill material	Yes
Open pipe discharges	No
Evidence of dumping	Yes

Historic fill is likely present at this Site due to the numerous buildings that have been demolished at the Site throughout the years. Small piles of debris were also observed strewn about the Site, most concentrated in the northeastern corner of the Lot and consisting of primarily construction/demolition related materials.

Other Site Features, including:

Site Feature	Currently Exists?
Electrical transformers or capacitors	No
Generators	No
Hydraulic equipment (e.g., lifts, elevators, compactors, loading dock lifts)	No
Waste treatment areas	No
Discoloration, staining or spillage	No
Areas of stressed vegetation	No
Compressor vent discharges	No
Non-contact cooling water discharges	No
Active or inactive production wells	No
Monitoring wells, former boreholes, or other evidence of former environmental investigations	No

7.0 REGULATORY DATABASE REVIEW

GZA developed the information in this section based on public information obtained from various federal, state, and local agencies that maintain environmental regulatory databases.

7.1 FEDERAL AND STATE ENVIRONMENTAL RECORD SOURCES

GZA obtained data from federal and state databases contained in a report dated April 10, 2019 provided by EDR, a professional data search company. The following table indicates the databases provided in EDR's database report, the minimum search distances from the Site utilized by GZA in evaluating that database, and the number of properties that appear on the database within the minimum search distances used. Descriptions of the federal and state databases and the dates that EDR accessed the federal and state databases are provided in EDR's report (see **Appendix D**).

Federal and State List	Approximate Minimum Search Distance*	Site and Adjoining Properties	# Sites Within Search Distance	# Cases of Potential Concern
NPL	*1 mile*	0	0	0
Delisted NPL	*½ mile*	0	0	0
SEMS	*½ mile*	0	0	0
SEMS ARCHIVE	*½ mile*	0	2	0
RCRIS CORRACTS	*1 mile*	0	1	0
RCRIS-TSD	*½ mile*	0	0	0
RCRIS-LQG/SQG	*Site and adjoining properties*	0	0	0
Federal IC/EC Registries	*Site only*	0	0	0

Federal and State List	Approximate Minimum Search Distance*	Site and Adjoining Properties	# Sites Within Search Distance	# Cases of Potential Concern
ERNS	*Site only*	0	0	0
State Equivalent NPL	*1 mile*	0	0	0
State Equivalent CERCLIS	*½ mile*	0	4	0
SWMF	*½ mile*	0	0	0
State Landfill and/or Solid Waste Disposal Site	*½ mile*	0	1	0
Leaking Underground Storage Tanks (LUSTs)	*½ mile*	0	36	0
Registered USTs	*Site and adjoining properties*	1	1	0
State IC/EC Registries	*Site only*	0	0	0
Voluntary/Brownfield Cleanup Program Sites	*½ mile*	0	6	0

* The approximate minimum search distance indicates the minimum distance measured from the nearest Site boundary for which EDR performed the database review.

7.2 LISTINGS FOR SITE AND ADJOINING PROPERTIES

The following database lists the Site: E DESIGNATION. The Site is listed as an E-Designated property, effective September 26, 2018, for air quality, noise, and hazardous materials. The description states that HVAC fuel is limited to natural gas, there are exhaust stack limitations, specific window/wall attenuation and alternate means of ventilation must be installed, and Phase I and Phase II Testing protocol is required. Based on this information, this is considered an environmental concern at this time.

The following databases list the adjoining property to the north: FUDS, NY SPILLS, and UST. The Navy Barracks are listed in the Formerly Used Defense Sites database for its historical use as a military prison, barrack, and administration building. A construction site, located at 45 Clermont Ave, is listed in the spills database for a #6 fuel oil spill in the excavation area of a former tank during removal activities in August 2010. The DEC memo states that the visually impacted soils were removed (34.59 tons). Endpoint sample results revealed non-detectable VOCs, SVOCs. The spill case was closed in October 2010. The UST database lists two 20,000-gallon #6 fuel oil USTs as closed and removed. Based on the regulatory status of these listings and the cleanup records, this is not considered a concern at this time.

On April 18, 2019, GZA requested access to records for three Voluntary Cleanup Property (VCP) cases in the vicinity of the Site (Project IDs: 14CVCP245KZ, 13CVCP109K, and 13CVCP110K) from the Office of Environmental Remediation (OER). As of the date of this report, GZA has not received a response from the OER.

GZA did not attempt to review files related to these listings because information obtained from the EDR report and other online databases were sufficient and detailed enough to rule out the presence of RECs related to these database listings.

7.3 LISTINGS FOR OTHER VICINITY PROPERTIES

The following property is upgradient of the Site, is located within the approximate minimum search distance from the Site and contains a spill case with unreported status.

Site Name	Harvey Residence
Address	71 Carlton Ave
Distance/Direction from Site	527 feet southwest (upgradient)
Map ID Number	75
Database(s)	NY SPILLS
Comments	A 275-gallon #2 heating oil above ground tank spilled in the front yard of the property in May of 2018. The DEC memo states that approximately 50 gallons of heating oil seeped into the soil and into the sewer. The FDNY removed two 85-gallon drums and one 55-gallon drums of oil from the property during cleanup. Contaminated soils were removed from the property in nine 55-gallon drums. Five endpoint soil samples were collected which did not contain levels above the applicable remediation standards. The cleanup company reported that cleanup was complete. As of the date of this report, the status of the spill is not reported and the remarks in the database indicate that cleanup is in progress. Based on the information provided on the cleanup efforts, sample results, and the type of product that was spilled in relation to the distance of the property from the Site, it is not considered a concern at this time.

7.4 EVALUATION OF UNMAPPED PROPERTIES

GZA also reviewed the list of "orphan" sites, which are properties with insufficient address information to allow the mapping software to plot a location. There are six VCP listings, 3 hazardous waste sites, and one solid waste facility/landfill site. Based on the incomplete descriptions and approximate addresses provided in the database summary, it does not appear that any of the listed properties could impact the Site.

7.5 REGULATORY FILE REVIEW

GZA requested records regarding the Site available at NYC DOH, the FDNY, the New NYS DOH, and the NYS DEC, through a Freedom of Information Act (FOIA) request. These records were not available within the timeframe allotted for this Phase I ESA.

8.0 INTERVIEWS

Shannon Westbrook interviewed the following people as part of this Phase I ESA. The information that each interviewee provided is discussed and referenced within the text of this Phase I ESA Report.

- Nathan Mehring, COO, Preferred Builders (representatives of the Client/owner) and
- Chaim Fuchs, President, Preferred Builders.

9.0 USER-PROVIDED INFORMATION

GZA requested information from the Client regarding title information, environmental liens, Activity and Use Limitations, and specialized knowledge or commonly known information regarding the Site and, if applicable, the reason for a significantly discounted purchase price. Provided in **Appendix E** is a copy of the User Questionnaire.

10.0 NON-ASTM E1527-13 CONSIDERATIONS

This Phase I ESA does not include an evaluation of environmental issues or conditions that ASTM E1527-13 stipulates as non-scope considerations.

11.0 FINDINGS AND CONCLUSIONS

GZA performed a Phase I ESA in general conformance with the scope and limitation of ASTM E1527-13 for the property located at 205 Park Avenue, Brooklyn, New York. Any exceptions to, or deletions from, this practice are described in **Section 1.4** of this Phase I ESA Report.

11.1 RECOGNIZED ENVIRONMENTAL CONDITIONS (RECS)

This Phase I ESA revealed the following RECs in connection with the Site:

- The Site is a NYC E-Designated property with environmental requirements related to air, noise, and hazardous materials that must be investigated and addressed before a building permit can be obtained for the property's redevelopment.
- The Site has been historically identified by city directories as a dry cleaner and auto service facility.

11.2 CONTROLLED RECOGNIZED ENVIRONMENTAL CONDITIONS (CRECS)

In GZA's opinion, this Phase I ESA revealed no evidence of CRECs in connection with the Site.

11.3 HISTORIC RECOGNIZED ENVIRONMENTAL CONDITIONS (HRECS)

In GZA's opinion, this Phase I ESA revealed no evidence of HRECs in connection with the Site.

11.4 *DE MINIMIS* CONDITIONS

This Phase I ESA revealed no evidence of *de minimis* conditions in connection with the Site.

11.5 DATA GAPS AND THEIR SIGNIFICANCE

This Phase I ESA identified the following data gaps in connection with the Site:

- Sanborn Fire Insurance Maps did not map any buildings on the Site for all maps beginning in 1950. Maps for these years have a disclaimer that the Block has not been corrected since 1941. This is considered a significant

data gap because the determination of the historical use of the Site is limited and has only been determined through available City Directory listings.

11.6 CONSTRUCTION-RELATED CONCERNS

This Phase I ESA revealed the following construction-related concerns in connection with the proposed Site redevelopment:

- Future Site redevelopment activities might encounter residual contamination is soil or groundwater related to historic fill and building demolition. Any such impacted material either must be managed on or off the Site in conformance with applicable federal, state, and local regulations.

- If dewatering is required for construction, groundwater sampling and testing in conformance with federal, state, and/or local sewer discharge permit/approval requirements may be required.

12.0 REFERENCES

- Environmental Data Resources, Inc., dated April 10, 2019. The EDR Historical Topo Map Report, Shelton, CT.
- Environmental Data Resources, Inc., dated April 10, 2019. The EDR Radius Map™ Report with Geocheck®, Shelton, CT.
- Environmental Data Resources, Inc., dated April 15, 2019. The EDR-City Directory Abstract, Shelton, CT.
- Environmental Data Resources, Inc., dated April 11, 2019. The EDR Aerial Photo Decade Package, Shelton, CT.
- Environmental Data Resources, Inc., dated April 10, 2019. Certified Sanborn® Map Report, Shelton, CT.
- Baskerville, C. A. (1994). *Bedrock and engineering geologic maps of New York County and parts of Kings and Queens Counties, New York, and parts of Bergen and Hudson Counties, New Jersey*. U.S. Geological Survey, Miscellaneous Investigations Series Map I-2306, scale 1:24,000
- New York City Department of Buildings website (http://www1.nyc.gov/site/buildings/index.page)
- New York City Department of Finance Automated City Register Information System website (https://a836-acris.nyc.gov/CP/)
- New York City Department of Environmental Protection website (http://www.nyc.gov/html/dep/html/home/home.shtml)
- New York State Department of Environmental Conservation (http://www.dec.ny.gov/)
- New York City Searchable Property Environmental E-Database (https://maps.nyc.gov/moer/speed)

13.0 ENVIRONMENTAL PROFESSIONAL OPINION

I declare, to the best of my professional knowledge and belief, that I meet the definition of Environmental Professional as defined in §312.10 of 40 CFR 12; that I have the specific qualifications based on education, training, and experience to assess a property of the nature, history and setting of the subject property; and that I have developed and performed the all appropriate inquiries in conformance with the standards and practices set forth in 40 CFR 312. The signature of the Environmental Professional is contained on the cover letter of this Phase I ESA Report. The qualifications of the Environmental Professional are provided in **Appendix F**.

14.0 LIMITATIONS

GZA prepared this Phase I ESA Report on behalf of, and for the exclusive use of 462 Lexington, LLC for the stated purposes for the Site identified in this Phase I ESA Report. However, GZA acknowledges and agrees that this Phase I ESA Report may be conveyed to the entities associated with the proximate purchase of the Site to the extent set forth in our Terms and Conditions provided in **Appendix A**. Use of this Phase I ESA Report, in whole or in part, at other locations, or for other purposes, might lead to inappropriate conclusions, and we do not accept any responsibility for the consequences of such use. Further, reliance by any party not identified in the agreement, for any use, shall be at that party's sole risk, and without any liability to GZA.

GZA performed its services to render an opinion on the presence of RECs in connection with the Site. We performed our services using that degree of skill and care ordinarily exercised by qualified professionals performing the same type of services, at the same time, under similar conditions, at the same or a similar property. We make no warranty, express or implied.

Our findings and conclusions are based on the work conducted as part of the Scope of Services set forth in this Phase I ESA Report, and reflect our professional judgment. Our findings and conclusions should not be considered as scientific certainties or engineering certainties, but rather as our professional opinions concerning the limited data gathered during the course of our work.

No environmental site assessment can eliminate the uncertainty of the possible presence of RECs. This Phase I ESA Report was prepared to help reduce, not to eliminate, such uncertainties. Consistent with ASTM E1527-13, we developed our opinions in light of the constraints imposed by time and budget.

As indicated within this Phase I ESA Report, we observed conditions at the Site and at adjoining properties for evidence of RECs at the Site. Where access to portions of the Site or to structures on the Site was unavailable or limited, GZA renders no opinion as to the presence of hazardous substances, hazardous waste, or petroleum products, or to the presence of indirect evidence relating to these materials, in those portions of the Site or structure. In addition, GZA renders no opinion as to the presence of hazardous substances, hazardous waste, or petroleum products, or to the presence of indirect evidence relating to these materials, where direct observation of the interior walls, floors, and/or ceilings of a structure on the Site was obstructed by objects and/or coverings on and/or over such surfaces. We based our opinions on such limited observations. Additionally, some activities or events impacting environmental conditions at the Site or on adjoining properties might have been transient and not observable at the time of GZA's Site reconnaissance.

We relied upon information made available by federal, state, and local authorities, the Key Site Manager, and others. We did not attempt to independently verify the accuracy or completeness of that information. We noted inconsistencies in this information within the Report.

The lender, seller, buyer, or other parties that might become involved with the Site might develop additional opinions or information regarding the presence or absence of RECs at the Site. Such additional opinions or information might not fully support the opinions provided in this Phase I ESA Report. In the event such additional opinions or information is developed, we recommend retaining GZA to review this material so that we have the opportunity to evaluate and modify, as necessary, the opinions provided in this Phase I ESA Report.

Unless otherwise specified within this Phase I ESA Report, we have rendered no opinion on the compliance of Site conditions or activities with federal, state, and local codes, laws, or regulations.

GZA based the opinions expressed in this Phase I ESA Report on conditions observed during the course of our work on this Site; these conditions might change over time. ASTM E1527-13 specifies that observations and opinions are only valid for 180 days from the date the underlying information is developed. After 180 days, portions of this Phase I ESA Report may need to be updated.

Figures

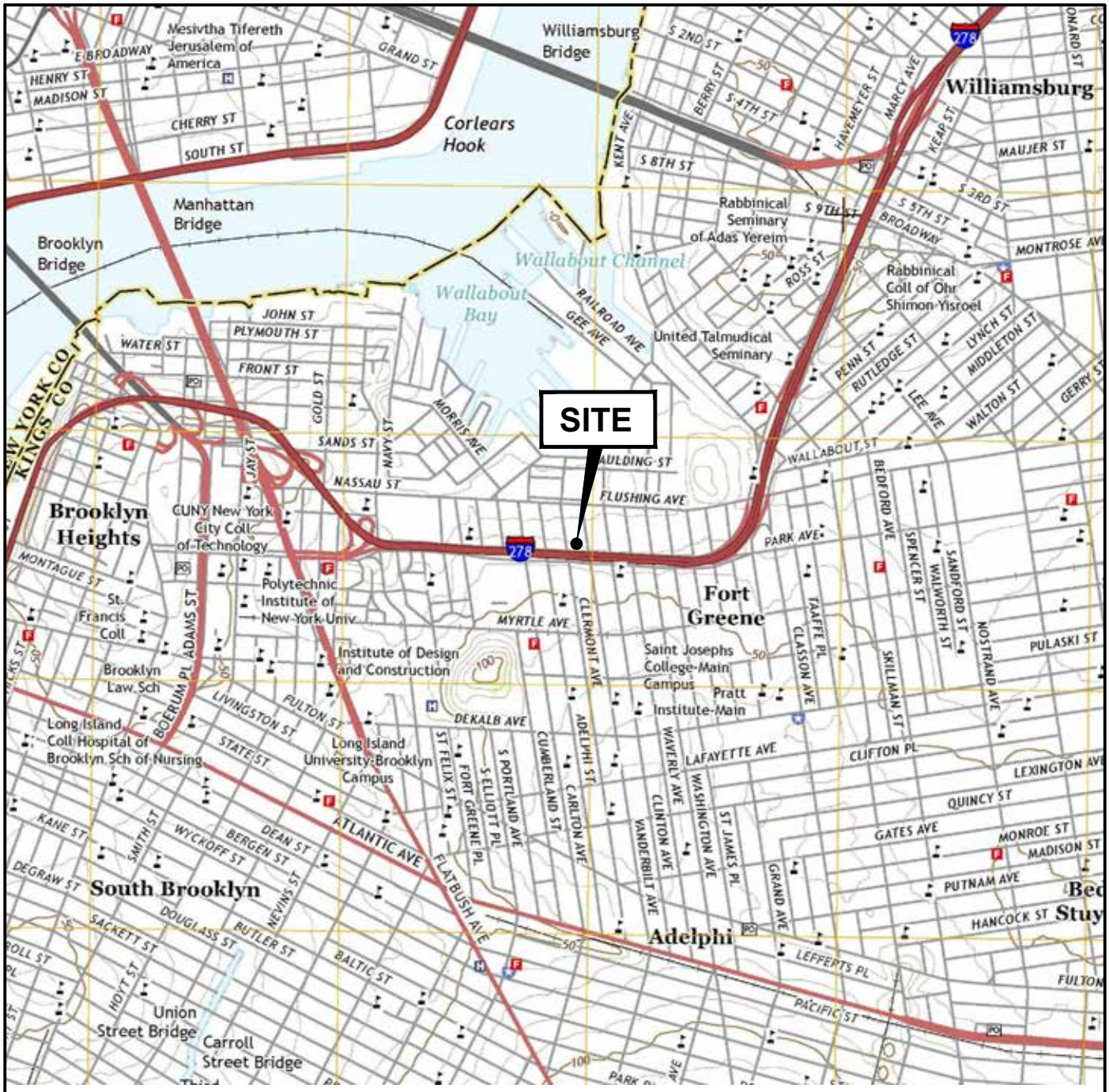

NEW YORK

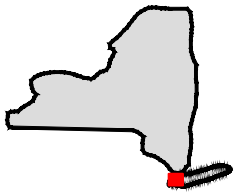

QUADRANGLE LOCATION

SOURCE:

BASE MAP FROM THE FOLLOWING USGS QUADRANGLE MAP:
BROOKLYN, NY (2016)

DIGITAL TOPOGRAPHIC MAPS PROVIDED BY USGSSTORE.GOV.

CONTOUR ELEVATIONS REFERENCE NAVD 88,
CONTOURS ARE SHOWN IN FEET AT 10' INTERVALS

N W E S

UNLESS SPECIFICALLY STATED BY WRITTEN AGREEMENT, THIS DRAWING IS THE SOLE PROPERTY OF GZA GEOENVIRONMENTAL, INC. (GZA). THE INFORMATION SHOWN ON THE DRAWING IS SOLELY FOR USE BY GZA'S CLIENT OR THE CLIENT'S DESIGNATED REPRESENTATIVE FOR THE SPECIFIC PROJECT AND LOCATION IDENTIFIED ON THE DRAWING. THE DRAWING SHALL NOT BE TRANSFERRED, REUSED, COPIED, OR ALTERED IN ANY MANNER FOR USE AT ANY OTHER LOCATION OR FOR ANY OTHER PURPOSE WITHOUT THE PRIOR WRITTEN CONSENT OF GZA. ANY TRANSFER, REUSE, OR MODIFICATION TO THE DRAWING BY THE CLIENT OR OTHERS, WITHOUT THE PRIOR WRITTEN EXPRESS CONSENT OF GZA, WILL BE AT THE USER'S SOLE RISK AND WITHOUT ANY RISK OR LIABILITY TO GZA.

205 PARK AVENUE
BROOKLYN, NEW YORK

PREPARED BY:
GZA GeoEnvironmental, Inc.
Engineers and Scientists
www.gza.com

PREPARED FOR:
PREFERRED BUILDERS

SITE LOCATION MAP

PROJ MGR: DW	REVIEWED BY: DW	CHECKED BY: DW	FIGURE
DESIGNED BY: SW	DRAWN BY: MT	SCALE: 1" = 2,000'	1
DATE: APRIL 2019	PROJECT NO. 12.0076834.00	REVISION NO.	SHEET NO.

© 2019 – GZA GeoEnvironmental, Inc. GZA–J:\76800'S\12.0076834.00\FIGURES\CAD\76834.00.F1.DWG 1 SEPTEMBER 2, 2016 MIGUEL TORRES



LEGEND:

SITE BOUNDARY

NOTES:

1. BASE MAP DEVELOPED FROM 2019 GOOGLE EARTH PROFESSIONAL WITH AN IMAGERY DATE OF 6/15/2018.

N
W E
S

0 25' 50' 100'

SCALE IN FEET

NO.	ISSUE/DESCRIPTION	BY	DATE

UNLESS SPECIFICALLY STATED BY WRITTEN AGREEMENT, THIS DRAWING IS THE SOLE PROPERTY OF GZA GEOENVIRONMENTAL, INC. (GZA). THE INFORMATION SHOWN ON THE DRAWING IS SOLELY FOR USE BY GZA'S CLIENT OR THE CLIENT'S DESIGNATED REPRESENTATIVE FOR THE SPECIFIC PROJECT AND LOCATION IDENTIFIED ON THE DRAWING. THE DRAWING SHALL NOT BE TRANSFERRED, REUSED, COPIED, OR ALTERED IN ANY MANNER FOR USE AT ANY OTHER LOCATION OR FOR ANY OTHER PURPOSE WITHOUT THE PRIOR WRITTEN CONSENT OF GZA. ANY TRANSFER, REUSE, OR MODIFICATION TO THE DRAWING BY THE CLIENT OR OTHERS, WITHOUT THE PRIOR WRITTEN EXPRESS CONSENT OF GZA, WILL BE AT THE USER'S SOLE RISK AND WITHOUT ANY RISK OR LIABILITY TO GZA.

205 PARK AVENUE
BROOKLYN, NEW YORK

SITE PLAN

PREPARED BY:
GZA GeoEnvironmental, Inc.
Engineers and Scientists
www.gza.com

PREPARED FOR:
PREFERRED BUILDERS

PROJ MGR: DW	REVIEWED BY: DW	CHECKED BY: DW	FIGURE
DESIGNED BY: SW	DRAWN BY: MT	SCALE: 1" = 50'	2
DATE: APRIL 2019	PROJECT NO. 12.0076834.00	REVISION NO.	SHEET NO.

©2019 – GZA GeoEnvironmental, Inc. GZA–J:\76800'S\12.0076834.00\FIGURES\CAD\76834.00.F2.DWG 2 APRIL 26, 2019 MIGUEL TORRES

Appendix A - Project Terms and Conditions

TERMS AND CONDITIONS FOR PROFESSIONAL SERVICES
Including Site Investigation, Remediation, Geotechnical, Construction, And Testing

© 2016 by GZA GeoEnvironmental, Inc.

Client ("You"): Preferred Builders

Proposal No: 12.P000250.19

Site: 205 Park Ave., Brooklyn, NY

These Terms and Conditions, together with GZA's Proposal, make up the Agreement between GZA and you, Client, named above.

BEFORE SIGNING THE PROPOSAL, BE SURE YOU READ AND UNDERSTAND THE PARAGRAPHS ENTITLED "INDEMNIFICATION" AND "LIMITATION OF REMEDIES" WHICH DEAL WITH THE ALLOCATION OF RISK BETWEEN YOU AND GZA.

1. Services. GZA will perform the services set forth in its Proposal and any amendments or change orders authorized by you. Any request or direction from you that would require extra work or additional time for performance or would result in an increase in GZA's costs will be the subject of a negotiated amendment or change order.

2. Standard of Care; Warranties.

a. GZA will perform the services with the degree of skill and care ordinarily exercised by qualified professionals performing the same type of services at the same time under similar conditions in the same or similar locality.

b. GZA warrants that its construction services will be of good quality, free of faults and defects and in conformance with the Proposal.

c. **EXCEPT AS SET FORTH IN SUBSECTIONS 2a AND 2b, ABOVE, NO WARRANTY, EXPRESS OR IMPLIED, INCLUDING WARRANTY OF MARKETABILITY OR FITNESS FOR A PARTICULAR PURPOSE, IS MADE OR INTENDED BY GZA'S PROPOSAL OR BY ANY OF GZA'S ORAL OR WRITTEN REPORTS.**

d. GZA assigns to you any manufacturers' warranties of equipment or materials purchased from others, to the extent they are assignable, and your sole recourse will be against the manufacturer. Full risk of loss of materials and equipment will pass to you upon delivery to the Site, and you will be responsible for insuring and otherwise protecting them against theft and damage.

3. Payment.

a. Except as otherwise stated in the Proposal, you will compensate GZA for the services at the rates set forth in the applicable Proposal, amendment or change order; reimburse its expenses, which will include a communication fee calculated as a percentage of labor invoiced; and pay any sales or similar taxes thereon.

b. Any retainer specified in GZA's Proposal shall be due prior to the start of services and will be applied to the final invoice for services.

c. GZA will submit invoices periodically, and payment will be due within 20 days from invoice date. Overdue payments will bear interest at 1½ percent per month or, if lower, the maximum lawful rate. GZA may terminate its services upon 10 days' written notice anytime your payment is overdue on this or any other project and you will pay for all services through termination, plus termination costs. You will reimburse GZA's costs of collecting overdue invoices, including reasonable attorneys' fees.

4. Your Responsibilities.

a. Except as otherwise agreed, you will secure the approvals, permits, licenses and consents necessary for performance of the services. If you are the owner or operator of the Site, you will provide GZA with all documents, plans, information concerning underground structures (including but not limited to utilities, conduits, pipes, and tanks), information related to hazardous materials or other environmental or geotechnical conditions at the Site and other information that may be pertinent to the services or, if you are not the owner or operator of the Site, you agree to make reasonable efforts to obtain these same documents and provide them to GZA. Unless otherwise indicated in writing, GZA will be entitled to rely on documents and information you provide.

b. If you use the services of a construction manager at the Site, you agree to use best and reasonable efforts to include in your agreement(s) with the construction contractor provisions obligating the latter:

(i) to indemnify and hold harmless, to the fullest extent permitted by law, you and GZA, its officers, employees and principals, for or on account of any claims, liabilities, costs and expenses, including attorneys' fees, arising out of or relating to the design or implementation of construction means, methods, procedures, techniques, and sequences of construction, including safety precautions or programs, of the contractor, or any of its subcontractors or any engineer engaged by it;

(ii) to name you and GZA as additional insureds under general liability and builder's risk insurance coverages maintained by the contractor, or any of its subcontractors; and

(iii) to require that all of its subcontractors agree and be bound to the obligations set forth in (i) and (ii) above.

c. In the event that you are unable to secure such provisions in the agreement(s) with the construction contractor, you shall promptly notify GZA and GZA shall have the opportunity to negotiate with you reasonable substitute risk allocation and insurance indemnities and protections.

5. Right of Entry; Site Restoration. You grant GZA and its subcontractor(s) permission to enter the Site to perform the services. If you do not own the Site, you represent and warrant that the owner has granted permission for GZA to enter the Site and perform the services; you will provide reasonable verification on request; and you will indemnify GZA for any claims by the Site owner related to alleged trespass by GZA or its subcontractors. GZA will exercise reasonable care to limit damage to landscaping, paving, systems and structures at the Site that may occur and you agree to compensate GZA for any restoration it is asked to perform, unless otherwise indicated in the Proposal.

6. Underground Facilities. GZA's only responsibility under this Section will be to provide proper notification to the applicable state utility "Call-Before-You-Dig" program. You further agree to assume responsibility for and to defend, indemnify and hold harmless GZA with respect to personal injury and property damages due to GZA's interference with subterranean structures including but not limited to utilities, conduits, pipes, and tanks:

(i) that are not correctly shown on any plans and information you or governmental authorities provide to GZA; or

(ii) that are not correctly marked by the appropriate utility.

7. Reliance. The services, information, and other data furnished by you shall be at your expense, and GZA may rely upon all information and data that you furnish, including the accuracy and completeness thereof. You acknowledge that the quality of the services provided by GZA is directly related to the accuracy and completeness of the information and data that you furnish to GZA. **GZA's REPORTS ARE PREPARED FOR AND MADE AVAILABLE FOR YOUR SOLE USE. YOU ACKNOWLEDGE AND AGREE THAT USE OF OR RELIANCE UPON THE REPORT OR THE FINDINGS IN THE REPORT BY ANY OTHER PARTY, OR FOR ANY OTHER PROJECT OR PURPOSE, SHALL BE AT YOUR OR SUCH OTHER PARTY'S SOLE RISK AND WITHOUT ANY LIABILITY TO GZA.**

8. Lab Tests and Samples. GZA is entitled to rely on the results of laboratory tests using generally accepted methodologies. GZA may dispose of samples in accordance with applicable laws 30 days after submitting test results to you unless you request in writing for them to be returned to you or to be held longer, in which case you will compensate GZA for storage and/or shipping beyond 30 days.

9. GZA Professionals. GZA employees or consultants may act as licensed, certified or registered professionals (including but not limited to Professional Engineers, Licensed Site or Environmental Professionals, or Certified Industrial Hygienists collectively referred to in this section as "GZA Professionals") whose duties may include the rendering of independent professional opinions. You acknowledge that a federal, state or local agency or other third party may audit the services of GZA or other contractor/consultant(s), which audit may require additional services, even though GZA and such GZA Professionals have each performed such services in accordance with the standard of care set forth herein. You agree to compensate GZA for all services performed in response to such an audit, or to meet additional requirements resulting from such an audit, at the rates set forth in the applicable Proposal, amendment or change order.

10. Hazardous Materials; GZA "Not a Generator". Before any hazardous or contaminated materials are removed from the Site, you will sign manifests naming you as the generator of the waste (or, if you are not the generator, you will arrange for the generator to sign). You will select the treatment or disposal facility to which any waste is taken. GZA will not be the generator or owner of, nor will it possess, take title to, or assume legal liability for any hazardous or contaminated materials at or removed from the Site. GZA will not have responsibility for or control of the Site or of operations or activities at the Site other than its own. GZA will not undertake, arrange for or control the handling, treatment, storage, removal, shipment, transportation or disposal of any hazardous or contaminated materials at or removed from the Site, other than any laboratory samples it collects or tests. You agree to defend, indemnify and hold GZA harmless for any costs or liability incurred by GZA in defense of or in payment for any legal actions in which it is alleged that GZA is the owner, generator, treater, storer or disposer of hazardous waste.

11. Limits on GZA's Responsibility. GZA will not be responsible for the acts or omissions of contractors or others at the Site, except for its own subcontractors and employees. GZA will not supervise, direct or assume control over or the authority to stop any contractor's work, nor shall GZA's professional activities nor the presence of GZA or its employees and subcontractors be construed to imply that GZA has authority over or responsibility for the means, methods, techniques, sequences or procedures of construction, for work site health or safety precautions or programs, or for any failure of contractors to comply with contracts, plans, specifications or laws. Any opinions by GZA of probable costs of labor, materials, equipment or services to be furnished by others are strictly estimates and are not a guarantee that actual costs will be consistent with the estimates.

12. Changed Conditions.

a. You recognize the uncertainties related to environmental and geotechnical services, which often require a phased or exploratory approach, with the need for additional services becoming apparent during the initial services. You also recognize that actual conditions encountered

may vary significantly from those anticipated, that laws and regulations are subject to change, and that the requirements of regulatory authorities are often unpredictable.

b. If changed or unanticipated conditions or delays make additional services necessary or result in additional costs or time for performance, GZA will notify you and the parties will negotiate appropriate changes to the scope of services, compensation and schedule.

c. If no agreement can be reached, GZA will be entitled to terminate its services and to be equitably compensated for the services already performed. GZA will not be responsible for delays or failures to perform due to weather, labor disputes, intervention by or inability to get approvals from public authorities, acts or omissions on your part, or any other causes beyond GZA's reasonable control, and you will compensate GZA for any resulting increase in its costs.

13. Documents and Information. All documents, data, calculations and work papers prepared or furnished by GZA are instruments of service and will remain GZA's property. Designs, reports, data and other work product delivered to you are for your use only, for the limited purposes disclosed to GZA. Any delayed use, use at another site, use on another project, or use by a third party will be at the user's sole risk, and without any liability to GZA. Any technology, methodology or technical information learned or developed by GZA will remain its property. Provided GZA is not in default under this Agreement, GZA's designs will not be used to complete this project by others, except by written agreement relating to use, liability and compensation.

14. Electronic Media. In accepting and utilizing any drawings, reports and data on any form of electronic media generated by GZA, you covenant and agree that all such electronic files are instruments of service of GZA, who shall be deemed the author and shall retain all common law, statutory law and other rights, including copyrights. In the event of a conflict between the signed documents prepared by GZA and electronic files, the signed documents shall govern. You agree not to reuse these electronic files, in whole or in part, for any purpose or project other than the project that is the subject of this Agreement. Any transfer of these electronic files to others or reuse or modifications to such files by you without the prior written consent of GZA will be at the user's sole risk and without any liability to GZA.

15. Confidentiality; Subpoenas. Information about this Agreement and GZA's services and information you provide to GZA regarding your business and the Site, other than information available to the public and information acquired from third parties, will be maintained in confidence and will not be disclosed to others without your consent, except as GZA reasonably believes is necessary: (a) to perform its services; (b) to comply with professional standards to protect public health, safety and the environment; and (c) to comply with laws and court orders. GZA will make reasonable efforts to give you prior notice of any disclosure under (b) or (c) above. Information available to the public and information acquired from third parties will not be considered confidential. You will reimburse GZA for responding to any subpoena or governmental inquiry or audit related to the services, at the rates set forth in the applicable Proposal, amendment or change order.

16. Insurance. During performance of the services, GZA will maintain workers compensation, commercial general liability, automobile liability, and professional liability/contractor's pollution liability insurance. GZA will furnish you certificates of such insurance on request.

17. Indemnification. You agree to hold harmless, indemnify, and defend GZA and its affiliates and subcontractors and their employees, officers, directors and agents (collectively referred to in this paragraph as "GZA") against all claims, suits, fines and penalties, including mandated cleanup costs and attorneys' fees and other costs of settlement and defense, which claims, suits, fines, penalties or costs arise out of or are related to this Agreement or the services, except to the extent they are caused by GZA's negligence or willful misconduct.

18. Limitation of Remedies.

a. To the fullest extent permitted by law and notwithstanding anything else in this Agreement to the contrary, the aggregate liability of GZA and its affiliates and subcontractors and their employees, officers, directors and agents (collectively referred to in this paragraph as "GZA") for all claims arising out of this Agreement or the services is limited to $50,000 or, if greater, 10% of the compensation received by GZA under this Agreement.

b. You may elect to increase the limit of liability by paying an additional fee, such fee to be negotiated prior to the execution of this Agreement.

c. Any claim will be deemed waived unless received by GZA within one year of substantial completion of the services.

d. GZA will not be liable for lost profits, loss of use of property, delays, or other special, indirect, incidental, consequential, punitive, exemplary, or multiple damages.

e. GZA will not be liable to you or the Site owner for injuries or deaths suffered by GZA's or its subcontractors' employees.

f. You will look solely to GZA for your remedy for any claim arising out of or relating to this Agreement, including any claim arising out of or relating to alleged negligence or errors or omissions of any GZA principal, officer, employee or agent.

19. Disputes.

a. All disputes between you and GZA shall be subject to non-binding mediation.

b. Either party may demand mediation by serving a written notice stating the essential nature of the dispute, the amount of time or money claimed, and requiring that the matter be mediated within forty-five (45) days of service of notice.

c. The mediation shall be administered by the American Arbitration Association in accordance with its most recent Construction Mediation Rules, or by such other person or organization as the parties may agree upon.

d. No action or suit may be commenced unless mediation has occurred but did not resolve the dispute, or unless a statute of limitation period would expire if suit were not filed prior to such forty-five (45) days after service of notice.

20. Miscellaneous.

a. Massachusetts law shall govern this Agreement.

b. The above terms and conditions regarding Limitation of Remedies and Indemnification shall survive the completion of the services under this Agreement and the termination of the contract for any cause.

c. Any amendment to these Terms and Conditions must be in writing and signed by both parties.

d. Having received these Terms and Conditions, your oral authorization to commence services, your actions, or your use of the Report or Work Product constitutes your acceptance of them.

e. This Agreement supersedes any contract terms, purchase orders or other documents issued by you.

f. Neither party may assign or transfer this Agreement or any rights or duties hereunder without the written consent of the other party.

g. Your failure or the failure of your successors or assigns to receive payment or reimbursement from any other party for any reason whatsoever shall not absolve you, your successors or assigns of any obligation to pay any sum to GZA under this agreement.

h. These Terms and Conditions shall govern over any inconsistent terms in GZA's Proposal.

i. The provisions of this Agreement are severable; if any provision is unenforceable it shall be appropriately limited and given effect to the extent it is enforceable.

j. The covenants and agreements contained in this Agreement shall apply to, inure to the benefit of and be binding upon the parties hereto and upon their respective successors and assigns.

Appendix B - Photograph Log

Photographic Log

Client Name: 462 Lexington, LLC	**Site Location:** 205 Park Avenue - Brooklyn, NY	**Project No.** 12.0076834.00

Photo No.	**Date:**
1	4/18/19

Direction Photo Taken:
West

Description:
View of Site from eastern fence line.

Photo No.	**Date:**
2	4/18/19

Direction Photo Taken:
East

Description:
View of the Site from the western fence line.

Photographic Log

Client Name: 462 Lexington, LLC	**Site Location:** 205 Park Avenue - Brooklyn, NY	**Project No.** 12.0076834.00

Photo No.	**Date:**
3	4/18/19

Direction Photo Taken:
Northeast

Description:
Residences, adjoining the Site to the north.

Photo No.	**Date:**
4	4/18/19

Direction Photo Taken:
southwest

Description:
Residences, adjoining the Site to the north.

Photographic Log

Client Name: 462 Lexington, LLC	**Site Location:** 205 Park Avenue - Brooklyn, NY	**Project No.** 12.0076834.00

Photo No.	**Date:**
5	4/18/19

Direction Photo Taken:
West

Description:
Brooklyn Queens Expressway, adjoining the Site to the south.

Photo No.	**Date:**
6	4/18/19

Direction Photo Taken:
South

Description:
Parking, vacant lots, and residences, adjoining the Site to the south.

Photographic Log

Client Name: 462 Lexington, LLC	**Site Location:** 205 Park Avenue - Brooklyn, NY	**Project No.** 12.0076834.00

Photo No.	**Date:**
7	4/18/19

Direction Photo Taken:
East

Description:
Motorcycle and motor scooter repair facility, adjoining the Site to the east.

Photo No.	**Date:**
8	4/18/19

Direction Photo Taken:
Northeast

Description:
Residences, adjoining the Site to the east.

Photographic Log

Client Name: 462 Lexington, LLC	**Site Location:** 205 Park Avenue - Brooklyn, NY	**Project No.** 12.0076834.00

Photo No.	**Date:**
9	4/18/19

Direction Photo Taken:
West

Description:
Residences and vacant lot for billboard support pillar, adjoining the Site to the west.

Photo No.	**Date:**
10	4/18/19

Direction Photo Taken:
Northwest

Description:
Debris in northeastern corner of the Site.

Photographic Log

Client Name: 462 Lexington, LLC	**Site Location:** 205 Park Avenue - Brooklyn, NY	**Project No.** 12.0076834.00

Photo No.	**Date:**
11	4/18/19

Direction Photo Taken:
South

Description:
Debris and view of the southeastern corner of the Site.



Photo No.	**Date:**
12	4/18/19

Direction Photo Taken:
West

Description:
Auto repair facility in the Site vicinity located approximately 365 feet to the northwest of the Site.

Appendix C - Historic Documentation

205 Park Avenue

205 Park Avenue

Brooklyn, NY 11205

Inquiry Number: 5617675.8

April 11, 2019

The EDR Aerial Photo Decade Package

6 Armstrong Road, 4th floor
Shelton, CT 06484
Toll Free: 800.352.0050
www.edrnet.com

EDR Aerial Photo Decade Package

04/11/19

Site Name:

205 Park Avenue
205 Park Avenue
Brooklyn, NY 11205
EDR Inquiry # 5617675.8

Client Name:

GZA GeoEnvironmental, Inc.
55 Lane Road
Fairfield, NJ 07004
Contact: Shannon Westbrook

Environmental Data Resources, Inc. (EDR) Aerial Photo Decade Package is a screening tool designed to assist environmental professionals in evaluating potential liability on a target property resulting from past activities. EDR's professional researchers provide digitally reproduced historical aerial photographs, and when available, provide one photo per decade.

Search Results:

Year	*Scale*	*Details*	*Source*
2017	1"=500'	Flight Year: 2017	USDA/NAIP
2013	1"=500'	Flight Year: 2013	USDA/NAIP
2009	1"=500'	Flight Year: 2009	USDA/NAIP
2006	1"=500'	Flight Year: 2006	USDA/NAIP
1994	1"=500'	Acquisition Date: April 04, 1994	USGS/DOQQ
1991	1"=500'	Flight Date: March 09, 1991	NAPP
1984	1"=500'	Flight Date: March 26, 1984	USDA
1980	1"=500'	Flight Date: July 25, 1980	NOAA
1976	1"=500'	Flight Date: October 29, 1976	USGS
1974	1"=500'	Flight Date: October 19, 1974	NOAA
1966	1"=500'	Flight Date: February 23, 1966	USGS
1961	1"=500'	Flight Date: April 12, 1961	EDR Proprietary Aerial Viewpoint
1954	1"=500'	Flight Date: February 18, 1954	USGS
1951	1"=500'	Flight Date: April 21, 1951	EDR Proprietary Aerial Viewpoint
1924	1"=500'	Flight Date: July 01, 1924	FAIR

When delivered electronically by EDR, the aerial photo images included with this report are for ONE TIME USE ONLY. Further reproduction of these aerial photo images is prohibited without permission from EDR. For more information contact your EDR Account Executive.

Disclaimer - Copyright and Trademark Notice

This Report contains certain information obtained from a variety of public and other sources reasonably available to Environmental Data Resources, Inc. It cannot be concluded from this Report that coverage information for the target and surrounding properties does not exist from other sources. NO WARRANTY EXPRESSED OR IMPLIED, IS MADE WHATSOEVER IN CONNECTION WITH THIS REPORT. ENVIRONMENTAL DATA RESOURCES, INC. SPECIFICALLY DISCLAIMS THE MAKING OF ANY SUCH WARRANTIES, INCLUDING WITHOUT LIMITATION, MERCHANTABILITY OR FITNESS FOR A PARTICULAR USE OR PURPOSE. ALL RISK IS ASSUMED BY THE USER. IN NO EVENT SHALL ENVIRONMENTAL DATA RESOURCES, INC. BE LIABLE TO ANYONE, WHETHER ARISING OUT OF ERRORS OR OMISSIONS, NEGLIGENCE, ACCIDENT OR ANY OTHER CAUSE, FOR ANY LOSS OF DAMAGE, INCLUDING, WITHOUT LIMITATION, SPECIAL, INCIDENTAL, CONSEQUENTIAL, OR EXEMPLARY DAMAGES. ANY LIABILITY ON THE PART OF ENVIRONMENTAL DATA RESOURCES, INC. IS STRICTLY LIMITED TO A REFUND OF THE AMOUNT PAID FOR THIS REPORT. Purchaser accepts this Report "AS IS". Any analyses, estimates, ratings, environmental risk levels or risk codes provided in this Report are provided for illustrative purposes only, and are not intended to provide, nor should they be interpreted as providing any facts regarding, or prediction or forecast of, any environmental risk for any property. Only a Phase I Environmental Site Assessment performed by an environmental professional can provide information regarding the environmental risk for any property. Additionally, the information provided in this Report is not to be construed as legal advice.

Copyright 2019 by Environmental Data Resources, Inc. All rights reserved. Reproduction in any media or format, in whole or in part, of any report or map of Environmental Data Resources, Inc., or its affiliates, is prohibited without prior written permission.

EDR and its logos (including Sanborn and Sanborn Map) are trademarks of Environmental Data Resources, Inc. or its affiliates. All other trademarks used herein are the property of their respective owners.

INQUIRY #: 5617675.8

YEAR: 2017

= 500'

N

EDR

INQUIRY #: 5617675.8

YEAR: 2013

= 500'

N

EDR

INQUIRY #: 5617675.8

YEAR: 2009

= 500'

N

EDR

INQUIRY #: 5617675.8

YEAR: 2006

= 500'

N

EDR

INQUIRY #: 5617675.8

YEAR: 1994

= 500'

N

EDR

INQUIRY #: 5617675.8

YEAR: 1991

= 500'

N

EDR

INQUIRY #: 5617675.8

YEAR: 1984

= 500'

N

EDR

INQUIRY #: 5617675.8

YEAR: 1980

= 500'

N

EDR

INQUIRY #: 5617675.8

YEAR: 1976

= 500'

N

EDR


INQUIRY #: 5617675.8
YEAR: 1974
= 500'
N
EDR

INQUIRY #: 5617675.8

YEAR: 1966

= 500'

N

EDR

INQUIRY #: 5617675.8

YEAR: 1961

= 500'

N

EDR

INQUIRY #: 5617675.8

YEAR: 1954

= 500'

N

EDR

INQUIRY #: 5617675.8

YEAR: 1951

= 500'

N

EDR

INQUIRY #: 5617675.8

YEAR: 1924

= 500'

N

EDR

205 Park Avenue

205 Park Avenue

Brooklyn, NY 11205

Inquiry Number: 5617675.3

April 10, 2019

Certified Sanborn® Map Report

6 Armstrong Road, 4th floor
Shelton, CT 06484
Toll Free: 800.352.0050
www.edrnet.com

Certified Sanborn® Map Report

04/10/19

Site Name:	Client Name:
205 Park Avenue	GZA GeoEnvironmental, Inc.
205 Park Avenue	55 Lane Road
Brooklyn, NY 11205	Fairfield, NJ 07004
EDR Inquiry # 5617675.3	Contact: Shannon Westbrook

The Sanborn Library has been searched by EDR and maps covering the target property location as provided by GZA GeoEnvironmental, Inc. were identified for the years listed below. The Sanborn Library is the largest, most complete collection of fire insurance maps. The collection includes maps from Sanborn, Bromley, Perris & Browne, Hopkins, Barlow, and others. Only Environmental Data Resources Inc. (EDR) is authorized to grant rights for commercial reproduction of maps by the Sanborn Library LLC, the copyright holder for the collection. Results can be authenticated by visiting www.edrnet.com/sanborn.

The Sanborn Library is continually enhanced with newly identified map archives. This report accesses all maps in the collection as of the day this report was generated.

Certified Sanborn Results:

Certification # 8B23-4410-B0ED

PO # NA

Project 12.0076834.00

Maps Provided:

2007	1995	1982	1915
2006	1993	1981	1904
2005	1992	1980	1887
2004	1991	1979	
2003	1989	1977	
2002	1988	1969	
2001	1987	1950	
1996	1986	1938	

Sanborn® Library search results

Certification #: 8B23-4410-B0ED

The Sanborn Library includes more than 1.2 million fire insurance maps from Sanborn, Bromley, Perris & Browne, Hopkins, Barlow and others which track historical property usage in approximately 12,000 American cities and towns. Collections searched:

- ✔ Library of Congress
- ✔ University Publications of America
- ✔ EDR Private Collection

The Sanborn Library LLC Since 1866™

Limited Permission To Make Copies

GZA GeoEnvironmental, Inc. (the client) is permitted to make up to FIVE photocopies of this Sanborn Map transmittal and each fire insurance map accompanying this report solely for the limited use of its customer. No one other than the client is authorized to make copies. Upon request made directly to an EDR Account Executive, the client may be permitted to make a limited number of additional photocopies. This permission is conditioned upon compliance by the client, its customer and their agents with EDR's copyright policy; a copy of which is available upon request.

Disclaimer - Copyright and Trademark Notice

This Report contains certain information obtained from a variety of public and other sources reasonably available to Environmental Data Resources, Inc. It cannot be concluded from this Report that coverage information for the target and surrounding properties does not exist from other sources. NO WARRANTY EXPRESSED OR IMPLIED, IS MADE WHATSOEVER IN CONNECTION WITH THIS REPORT. ENVIRONMENTAL DATA RESOURCES, INC. SPECIFICALLY DISCLAIMS THE MAKING OF ANY SUCH WARRANTIES, INCLUDING WITHOUT LIMITATION, MERCHANTABILITY OR FITNESS FOR A PARTICULAR USE OR PURPOSE. ALL RISK IS ASSUMED BY THE USER. IN NO EVENT SHALL ENVIRONMENTAL DATA RESOURCES, INC. BE LIABLE TO ANYONE, WHETHER ARISING OUT OF ERRORS OR OMISSIONS, NEGLIGENCE, ACCIDENT OR ANY OTHER CAUSE, FOR ANY LOSS OF DAMAGE, INCLUDING, WITHOUT LIMITATION, SPECIAL, INCIDENTAL, CONSEQUENTIAL, OR EXEMPLARY DAMAGES. ANY LIABILITY ON THE PART OF ENVIRONMENTAL DATA RESOURCES, INC. IS STRICTLY LIMITED TO A REFUND OF THE AMOUNT PAID FOR THIS REPORT. Purchaser accepts this Report "AS IS". Any analyses, estimates, ratings, environmental risk levels or risk codes provided in this Report are provided for illustrative purposes only, and are not intended to provide, nor should they be interpreted as providing any facts regarding, or prediction or forecast of, any environmental risk for any property. Only a Phase I Environmental Site Assessment performed by an environmental professional can provide information regarding the environmental risk for any property. Additionally, the information provided in this Report is not to be construed as legal advice.

Copyright 2019 by Environmental Data Resources, Inc. All rights reserved. Reproduction in any media or format, in whole or in part, of any report or map of Environmental Data Resources, Inc., or its affiliates, is prohibited without prior written permission.

EDR and its logos (including Sanborn and Sanborn Map) are trademarks of Environmental Data Resources, Inc. or its affiliates. All other trademarks used herein are the property of their respective owners.

Sanborn Sheet Key

This Certified Sanborn Map Report is based upon the following Sanborn Fire Insurance map sheets.

2007 Source Sheets


Volume 2, Sheet 47

Volume 2, Sheet 48

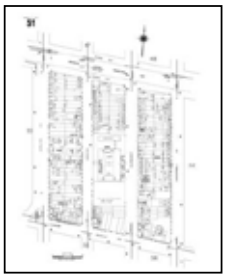
Volume 2, Sheet 51

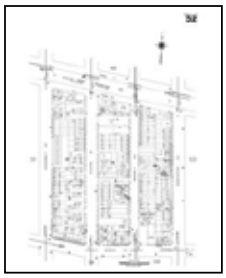
Volume 2, Sheet 52

2006 Source Sheets

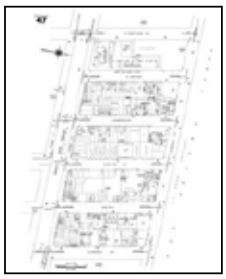
Volume 2, Sheet 47

Volume 2, Sheet 48

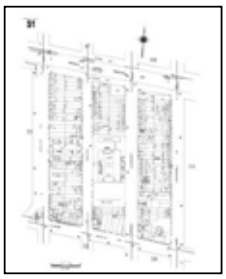
Volume 2, Sheet 51

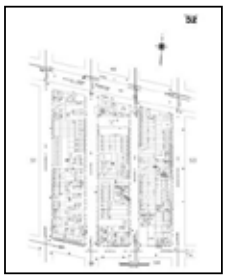
Volume 2, Sheet 52

2005 Source Sheets


Volume 2, Sheet 47

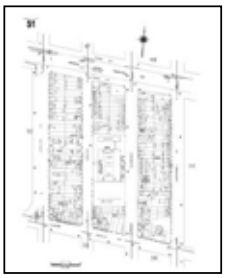
Volume 2, Sheet 51

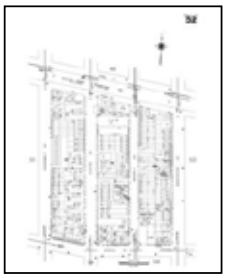
Volume 2, Sheet 52

Volume 2, Sheet 48

2004 Source Sheets


Volume 2, Sheet 47

Volume 2, Sheet 48

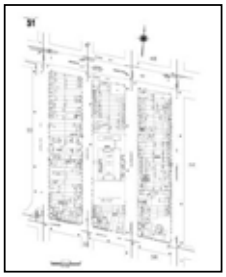
Volume 2, Sheet 51

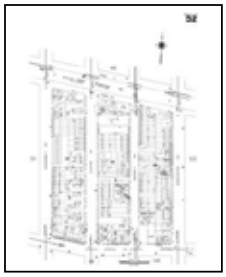
Volume 2, Sheet 52

Sanborn Sheet Key

This Certified Sanborn Map Report is based upon the following Sanborn Fire Insurance map sheets.

2003 Source Sheets

Volume 2, Sheet 47

Volume 2, Sheet 48

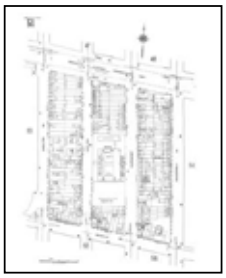
Volume 2, Sheet 51

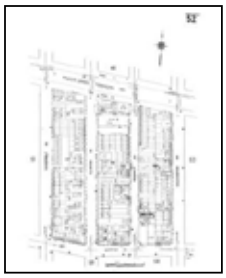
Volume 2, Sheet 52

2002 Source Sheets

Volume 2, Sheet 47

Volume 2, Sheet 48

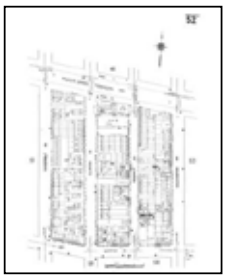
Volume 2, Sheet 52

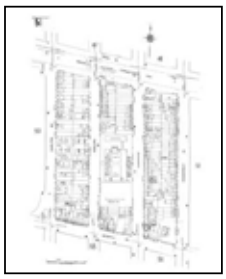
Volume 2, Sheet 51

2001 Source Sheets

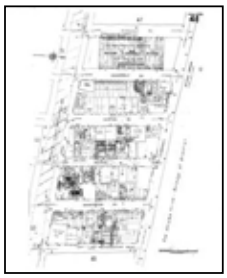
Volume 2, Sheet 48

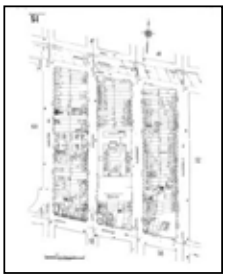
Volume 2, Sheet 51

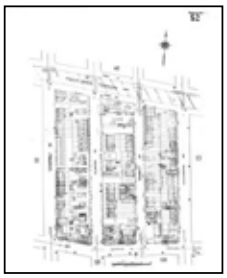
Volume 2, Sheet 52

Volume 2, Sheet 47

1996 Source Sheets

Volume 2, Sheet 47

Volume 2, Sheet 48

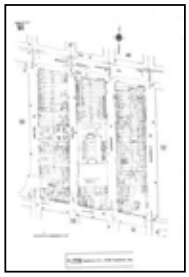
Volume 2, Sheet 51

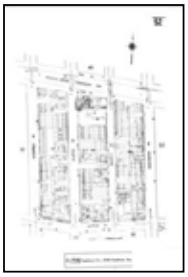
Volume 2, Sheet 52

Sanborn Sheet Key

This Certified Sanborn Map Report is based upon the following Sanborn Fire Insurance map sheets.

1995 Source Sheets


Volume 2, Sheet 47

Volume 2, Sheet 48


Volume 2, Sheet 51


Volume 2, Sheet 52

1993 Source Sheets


Volume 2, Sheet 47


Volume 2, Sheet 48


Volume 2, Sheet 51


Volume 2, Sheet 52

1992 Source Sheets

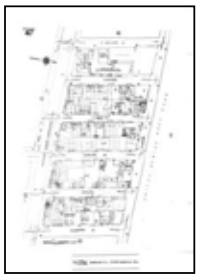
Volume 2, Sheet 47

Volume 2, Sheet 48

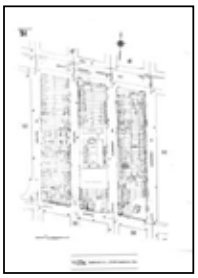
Volume 2, Sheet 51


Volume 2, Sheet 52

1991 Source Sheets

Volume 2, Sheet 47

Volume 2, Sheet 48


Volume 2, Sheet 51


Volume 2, Sheet 52

Sanborn Sheet Key

This Certified Sanborn Map Report is based upon the following Sanborn Fire Insurance map sheets.

1989 Source Sheets

Volume 2, Sheet 47

Volume 2, Sheet 48


Volume 2, Sheet 51


Volume 2, Sheet 52

1988 Source Sheets

Volume 2, Sheet 47

Volume 2, Sheet 48


Volume 2, Sheet 51


Volume 2, Sheet 52

1987 Source Sheets

Volume 2, Sheet 47

Volume 2, Sheet 48

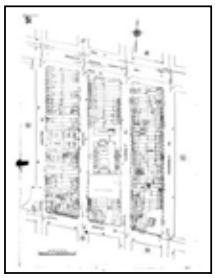
Volume 2, Sheet 51


Volume 2, Sheet 52

1986 Source Sheets

Volume 2, Sheet 47

Volume 2, Sheet 48

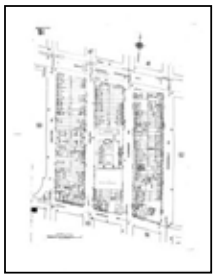
Volume 2, Sheet 51

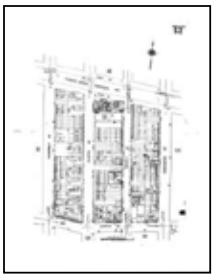
Volume 2, Sheet 52

Sanborn Sheet Key

This Certified Sanborn Map Report is based upon the following Sanborn Fire Insurance map sheets.

1982 Source Sheets


Volume 2, Sheet 47


Volume 2, Sheet 48

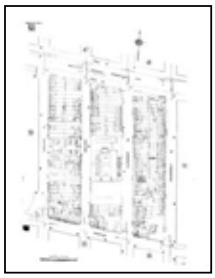
Volume 2, Sheet 51


Volume 2, Sheet 52

1981 Source Sheets

Volume 2, Sheet 47


Volume 2, Sheet 48


Volume 2, Sheet 51


Volume 2, Sheet 52

1980 Source Sheets

Volume 2, Sheet 47

Volume 2, Sheet 48

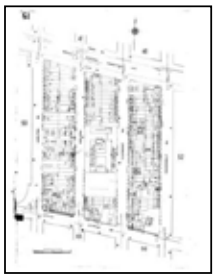
Volume 2, Sheet 51


Volume 2, Sheet 52

1979 Source Sheets

Volume 2, Sheet 47

Volume 2, Sheet 48

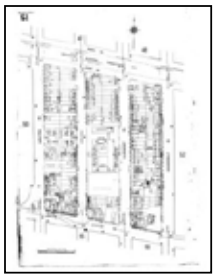
Volume 2, Sheet 51

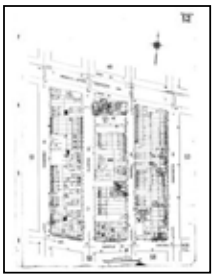
Volume 2, Sheet 52

Sanborn Sheet Key

This Certified Sanborn Map Report is based upon the following Sanborn Fire Insurance map sheets.

1977 Source Sheets


Volume 2, Sheet 47

Volume 2, Sheet 48


Volume 2, Sheet 51


Volume 2, Sheet 52

1969 Source Sheets

Volume 2, Sheet 47

Volume 2, Sheet 48

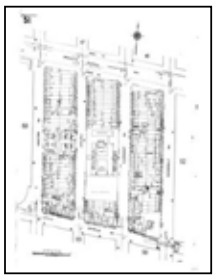
Volume 2, Sheet 51

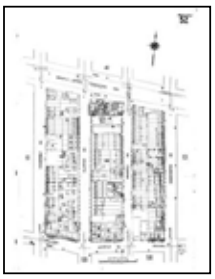
Volume 2, Sheet 52

1950 Source Sheets

Volume 2, Sheet 47

Volume 2, Sheet 48


Volume 2, Sheet 51


Volume 2, Sheet 52

1938 Source Sheets


Volume 2, Sheet 51


Volume 2, Sheet 52

Volume 2, Sheet 47

Volume 2, Sheet 48

Sanborn Sheet Key

This Certified Sanborn Map Report is based upon the following Sanborn Fire Insurance map sheets.

1915 Source Sheets

Volume 2, Sheet 47

Volume 2, Sheet 48


Volume 2, Sheet 51


Volume 2, Sheet 52

1904 Source Sheets

Volume 2, Sheet 47

Volume 2, Sheet 48


Volume 2, Sheet 51


Volume 2, Sheet 52

1887 Source Sheets

Volume 2, Sheet 47

Volume 2, Sheet 47

Volume 2, Sheet 54

Volume 2, Sheet 54

Certified Sanborn® Map

2007

The certified Sanborn Library search results in this report can be authenticated by visiting www.edrnet.com/sanborn and entering the certification number. Only Environmental Data Resources Inc. (EDR) is authorized to grant rights for commercial reproduction of maps by The Sanborn Library LLC, the copyright holder for the collection.

Site Name:	205 Park Avenue
Address:	205 Park Avenue
City, ST, ZIP:	Brooklyn, NY 11205
Client:	GZA GeoEnvironmental, Inc.
EDR Inquiry:	5617675.3
Order Date:	04/10/2019
Certification #	8B23-4410-B0ED
Copyright	2007

This Certified Sanborn Map combines the following sheets.
Outlined areas indicate map sheets within the collection.

0 Feet 150 300 600

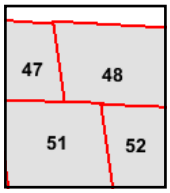

Volume 2, Sheet 52
Volume 2, Sheet 51
Volume 2, Sheet 48
Volume 2, Sheet 47

N

Certified Sanborn® Map

2006

The certified Sanborn Library search results in this report can be authenticated by visiting www.edrnet.com/sanborn and entering the certification number. Only Environmental Data Resources Inc. (EDR) is authorized to grant rights for commercial reproduction of maps by The Sanborn Library LLC, the copyright holder for the collection.

Site Name:	205 Park Avenue
Address:	205 Park Avenue
City, ST, ZIP:	Brooklyn, NY 11205
Client:	GZA GeoEnvironmental, Inc.
EDR Inquiry:	5617675.3
Order Date:	04/10/2019
Certification #	8B23-4410-B0ED
Copyright	2006

This Certified Sanborn Map combines the following sheets.
Outlined areas indicate map sheets within the collection.

0 Feet 150 300 600

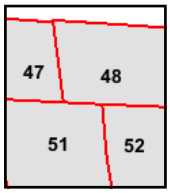

Volume 2, Sheet 52
Volume 2, Sheet 51
Volume 2, Sheet 48
Volume 2, Sheet 47

N

Certified Sanborn® Map

2005

The certified Sanborn Library search results in this report can be authenticated by visiting www.edrnet.com/sanborn and entering the certification number. Only Environmental Data Resources Inc. (EDR) is authorized to grant rights for commercial reproduction of maps by The Sanborn Library LLC, the copyright holder for the collection.

Site Name:	205 Park Avenue
Address:	205 Park Avenue
City, ST, ZIP:	Brooklyn, NY 11205
Client:	GZA GeoEnvironmental, Inc.
EDR Inquiry:	5617675.3
Order Date:	04/10/2019
Certification #	8B23-4410-B0ED
Copyright	2005

This Certified Sanborn Map combines the following sheets.
Outlined areas indicate map sheets within the collection.

0 Feet 150 300 600

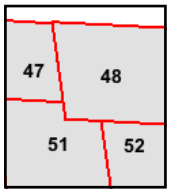

Volume 2, Sheet 48
Volume 2, Sheet 52
Volume 2, Sheet 51
Volume 2, Sheet 47

N

Certified Sanborn® Map

2004

The certified Sanborn Library search results in this report can be authenticated by visiting www.edrnet.com/sanborn and entering the certification number. Only Environmental Data Resources Inc. (EDR) is authorized to grant rights for commercial reproduction of maps by The Sanborn Library LLC, the copyright holder for the collection.

Site Name:	205 Park Avenue
Address:	205 Park Avenue
City, ST, ZIP:	Brooklyn, NY 11205
Client:	GZA GeoEnvironmental, Inc.
EDR Inquiry:	5617675.3
Order Date:	04/10/2019
Certification #	8B23-4410-B0ED
Copyright	2004

This Certified Sanborn Map combines the following sheets.
Outlined areas indicate map sheets within the collection.

0 Feet 150 300 600

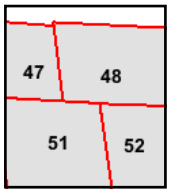

Volume 2, Sheet 52
Volume 2, Sheet 51
Volume 2, Sheet 48
Volume 2, Sheet 47

N

Certified Sanborn® Map

2003

The certified Sanborn Library search results in this report can be authenticated by visiting www.edrnet.com/sanborn and entering the certification number. Only Environmental Data Resources Inc. (EDR) is authorized to grant rights for commercial reproduction of maps by The Sanborn Library LLC, the copyright holder for the collection.

Site Name:	205 Park Avenue
Address:	205 Park Avenue
City, ST, ZIP:	Brooklyn, NY 11205
Client:	GZA GeoEnvironmental, Inc.
EDR Inquiry:	5617675.3
Order Date:	04/10/2019
Certification #	8B23-4410-B0ED
Copyright	2003

This Certified Sanborn Map combines the following sheets.
Outlined areas indicate map sheets within the collection.

0 Feet 150 300 600

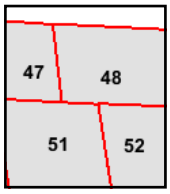

Volume 2, Sheet 52
Volume 2, Sheet 51
Volume 2, Sheet 48
Volume 2, Sheet 47

N

Certified Sanborn® Map

2002

The certified Sanborn Library search results in this report can be authenticated by visiting www.edrnet.com/sanborn and entering the certification number. Only Environmental Data Resources Inc. (EDR) is authorized to grant rights for commercial reproduction of maps by The Sanborn Library LLC, the copyright holder for the collection.

Site Name:	205 Park Avenue
Address:	205 Park Avenue
City, ST, ZIP:	Brooklyn, NY 11205
Client:	GZA GeoEnvironmental, Inc.
EDR Inquiry:	5617675.3
Order Date:	04/10/2019
Certification #	8B23-4410-B0ED
Copyright	2002

This Certified Sanborn Map combines the following sheets.
Outlined areas indicate map sheets within the collection.

0 Feet 150 300 600

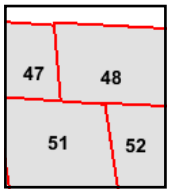

Volume 2, Sheet 51
Volume 2, Sheet 52
Volume 2, Sheet 48
Volume 2, Sheet 47

N

Certified Sanborn® Map

2001

The certified Sanborn Library search results in this report can be authenticated by visiting www.edrnet.com/sanborn and entering the certification number. Only Environmental Data Resources Inc. (EDR) is authorized to grant rights for commercial reproduction of maps by The Sanborn Library LLC, the copyright holder for the collection.

Site Name:	205 Park Avenue
Address:	205 Park Avenue
City, ST, ZIP:	Brooklyn, NY 11205
Client:	GZA GeoEnvironmental, Inc.
EDR Inquiry:	5617675.3
Order Date:	04/10/2019
Certification #	8B23-4410-B0ED
Copyright	2001

This Certified Sanborn Map combines the following sheets.
Outlined areas indicate map sheets within the collection.

0 Feet 150 300 600

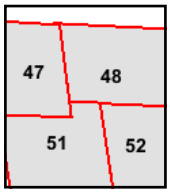

Volume 2, Sheet 47
Volume 2, Sheet 52
Volume 2, Sheet 51
Volume 2, Sheet 48

N

Certified Sanborn® Map

1996

The certified Sanborn Library search results in this report can be authenticated by visiting www.edrnet.com/sanborn and entering the certification number. Only Environmental Data Resources Inc. (EDR) is authorized to grant rights for commercial reproduction of maps by The Sanborn Library LLC, the copyright holder for the collection.

Site Name:	205 Park Avenue
Address:	205 Park Avenue
City, ST, ZIP:	Brooklyn, NY 11205
Client:	GZA GeoEnvironmental, Inc.
EDR Inquiry:	5617675.3
Order Date:	04/10/2019
Certification #	8B23-4410-B0ED
Copyright	1996

This Certified Sanborn Map combines the following sheets.
Outlined areas indicate map sheets within the collection.

0 Feet 150 300 600

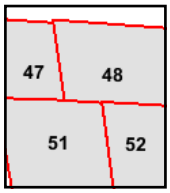

Volume 2, Sheet 52
Volume 2, Sheet 51
Volume 2, Sheet 48
Volume 2, Sheet 47

N

Certified Sanborn® Map

1995

The certified Sanborn Library search results in this report can be authenticated by visiting www.edrnet.com/sanborn and entering the certification number. Only Environmental Data Resources Inc. (EDR) is authorized to grant rights for commercial reproduction of maps by The Sanborn Library LLC, the copyright holder for the collection.

Site Name:	205 Park Avenue
Address:	205 Park Avenue
City, ST, ZIP:	Brooklyn, NY 11205
Client:	GZA GeoEnvironmental, Inc.
EDR Inquiry:	5617675.3
Order Date:	04/10/2019
Certification #	8B23-4410-B0ED
Copyright	1995

This Certified Sanborn Map combines the following sheets.
Outlined areas indicate map sheets within the collection.

0 Feet 150 300 600

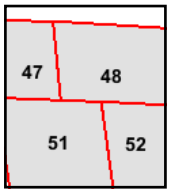

Volume 2, Sheet 52
Volume 2, Sheet 51
Volume 2, Sheet 48
Volume 2, Sheet 47

N

Certified Sanborn® Map

1993

The certified Sanborn Library search results in this report can be authenticated by visiting www.edrnet.com/sanborn and entering the certification number. Only Environmental Data Resources Inc. (EDR) is authorized to grant rights for commercial reproduction of maps by The Sanborn Library LLC, the copyright holder for the collection.

Certification # 8B23-4410-B0ED

Site Name:	205 Park Avenue
Address:	205 Park Avenue
City, ST, ZIP:	Brooklyn, NY 11205
Client:	GZA GeoEnvironmental, Inc.
EDR Inquiry:	5617675.3
Order Date:	04/10/2019
Certification #	8B23-4410-B0ED
Copyright	1993

This Certified Sanborn Map combines the following sheets.
Outlined areas indicate map sheets within the collection.

0 Feet 150 300 600

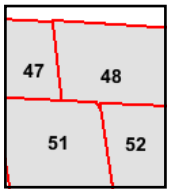

Volume 2, Sheet 52
Volume 2, Sheet 51
Volume 2, Sheet 48
Volume 2, Sheet 47

N

Certified Sanborn® Map

1992

The certified Sanborn Library search results in this report can be authenticated by visiting www.edrnet.com/sanborn and entering the certification number. Only Environmental Data Resources Inc. (EDR) is authorized to grant rights for commercial reproduction of maps by The Sanborn Library LLC, the copyright holder for the collection.

Site Name:	205 Park Avenue
Address:	205 Park Avenue
City, ST, ZIP:	Brooklyn, NY 11205
Client:	GZA GeoEnvironmental, Inc.
EDR Inquiry:	5617675.3
Order Date:	04/10/2019
Certification #	8B23-4410-B0ED
Copyright	1992

This Certified Sanborn Map combines the following sheets.
Outlined areas indicate map sheets within the collection.

0 Feet 150 300 600

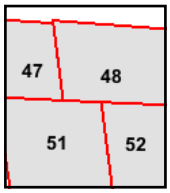

Volume 2, Sheet 52
Volume 2, Sheet 51
Volume 2, Sheet 48
Volume 2, Sheet 47

N

Certified Sanborn® Map

1991

Site Name:	205 Park Avenue
Address:	205 Park Avenue
City, ST, ZIP:	Brooklyn, NY 11205
Client:	GZA GeoEnvironmental, Inc.
EDR Inquiry:	5617675.3
Order Date:	04/10/2019
Certification #	8B23-4410-B0ED
Copyright	1991

This Certified Sanborn Map combines the following sheets.
Outlined areas indicate map sheets within the collection.

0 Feet 150 300 600

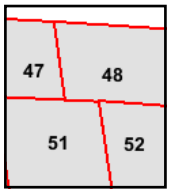

Volume 2, Sheet 52
Volume 2, Sheet 51
Volume 2, Sheet 48
Volume 2, Sheet 47

N

Certified Sanborn® Map

1989

The certified Sanborn Library search results in this report can be authenticated by visiting www.edrnet.com/sanborn and entering the certification number. Only Environmental Data Resources Inc. (EDR) is authorized to grant rights for commercial reproduction of maps by The Sanborn Library LLC, the copyright holder for the collection.

Site Name:	205 Park Avenue
Address:	205 Park Avenue
City, ST, ZIP:	Brooklyn, NY 11205
Client:	GZA GeoEnvironmental, Inc.
EDR Inquiry:	5617675.3
Order Date:	04/10/2019
Certification #	8B23-4410-B0ED
Copyright	1989

This Certified Sanborn Map combines the following sheets.
Outlined areas indicate map sheets within the collection.

0 Feet 150 300 600

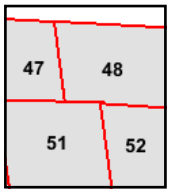

Volume 2, Sheet 52
Volume 2, Sheet 51
Volume 2, Sheet 48
Volume 2, Sheet 47

N

Certified Sanborn® Map

1988

The certified Sanborn Library search results in this report can be authenticated by visiting www.edrnet.com/sanborn, and entering the certification number. Only Environmental Data Resources Inc. (EDR) is authorized to grant rights for commercial reproduction of maps by The Sanborn Library LLC, the copyright holder for the collection.

Site Name:	205 Park Avenue
Address:	205 Park Avenue
City, ST, ZIP:	Brooklyn, NY 11205
Client:	GZA GeoEnvironmental, Inc.
EDR Inquiry:	5617675.3
Order Date:	04/10/2019
Certification #	8B23-4410-B0ED
Copyright	1988

This Certified Sanborn Map combines the following sheets.
Outlined areas indicate map sheets within the collection.

0 Feet 150 300 600

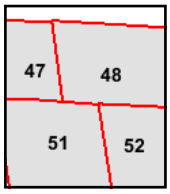

Volume 2, Sheet 52
Volume 2, Sheet 51
Volume 2, Sheet 48
Volume 2, Sheet 47

N

Certified Sanborn® Map

1987

The certified Sanborn Library search results in this report can be authenticated by visiting www.edrnet.com/sanborn and entering the certification number. Only Environmental Data Resources Inc. (EDR) is authorized to grant rights for commercial reproduction of maps by The Sanborn Library LLC, the copyright holder for the collection.

Site Name:	205 Park Avenue
Address:	205 Park Avenue
City, ST, ZIP:	Brooklyn, NY 11205
Client:	GZA GeoEnvironmental, Inc.
EDR Inquiry:	5617675.3
Order Date:	04/10/2019
Certification #	8B23-4410-B0ED
Copyright	1987

This Certified Sanborn Map combines the following sheets.
Outlined areas indicate map sheets within the collection.

0 Feet 150 300 600

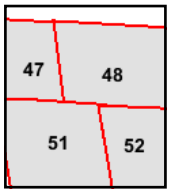

Volume 2, Sheet 52
Volume 2, Sheet 51
Volume 2, Sheet 48
Volume 2, Sheet 47

N

Certified Sanborn® Map

1986

Site Name:	205 Park Avenue
Address:	205 Park Avenue
City, ST, ZIP:	Brooklyn, NY 11205
Client:	GZA GeoEnvironmental, Inc.
EDR Inquiry:	5617675.3
Order Date:	04/10/2019
Certification #	8B23-4410-B0ED
Copyright	1986

This Certified Sanborn Map combines the following sheets.
Outlined areas indicate map sheets within the collection.

0 Feet 150 300 600

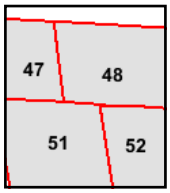

Volume 2, Sheet 52
Volume 2, Sheet 51
Volume 2, Sheet 48
Volume 2, Sheet 47

N

Certified Sanborn® Map

1982

The certified Sanborn Library search results in this report can be authenticated by visiting www.edrnet.com/sanborn and entering the certification number. Only Environmental Data Resources Inc. (EDR) is authorized to grant rights for commercial reproduction of maps by The Sanborn Library LLC, the copyright holder for the collection.

Site Name:	205 Park Avenue
Address:	205 Park Avenue
City, ST, ZIP:	Brooklyn, NY 11205
Client:	GZA GeoEnvironmental, Inc.
EDR Inquiry:	5617675.3
Order Date:	04/10/2019
Certification #	8B23-4410-B0ED
Copyright	1982

This Certified Sanborn Map combines the following sheets.
Outlined areas indicate map sheets within the collection.

0 Feet 150 300 600

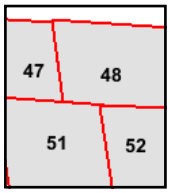

Volume 2, Sheet 52
Volume 2, Sheet 51
Volume 2, Sheet 48
Volume 2, Sheet 47

N

Certified Sanborn® Map

1981

Site Name:	205 Park Avenue
Address:	205 Park Avenue
City, ST, ZIP:	Brooklyn, NY 11205
Client:	GZA GeoEnvironmental, Inc.
EDR Inquiry:	5617675.3
Order Date:	04/10/2019
Certification #	8B23-4410-B0ED
Copyright	1981

This Certified Sanborn Map combines the following sheets.
Outlined areas indicate map sheets within the collection.

0 Feet 150 300 600

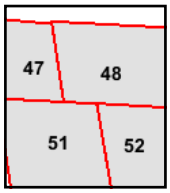

Volume 2, Sheet 52
Volume 2, Sheet 51
Volume 2, Sheet 48
Volume 2, Sheet 47

N

Certified Sanborn® Map

1980

The certified Sanborn Library search results in this report can be authenticated by visiting www.edrnet.com/sanborn and entering the certification number. Only Environmental Data Resources Inc. (EDR) is authorized to grant rights for commercial reproduction of maps by The Sanborn Library LLC, the copyright holder for the collection.

Site Name:	205 Park Avenue
Address:	205 Park Avenue
City, ST, ZIP:	Brooklyn, NY 11205
Client:	GZA GeoEnvironmental, Inc.
EDR Inquiry:	5617675.3
Order Date:	04/10/2019
Certification #	8B23-4410-B0ED
Copyright	1980

This Certified Sanborn Map combines the following sheets.
Outlined areas indicate map sheets within the collection.

0 Feet 150 300 600

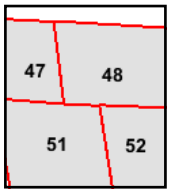

Volume 2, Sheet 52
Volume 2, Sheet 51
Volume 2, Sheet 48
Volume 2, Sheet 47

N

Certified Sanborn® Map

1979

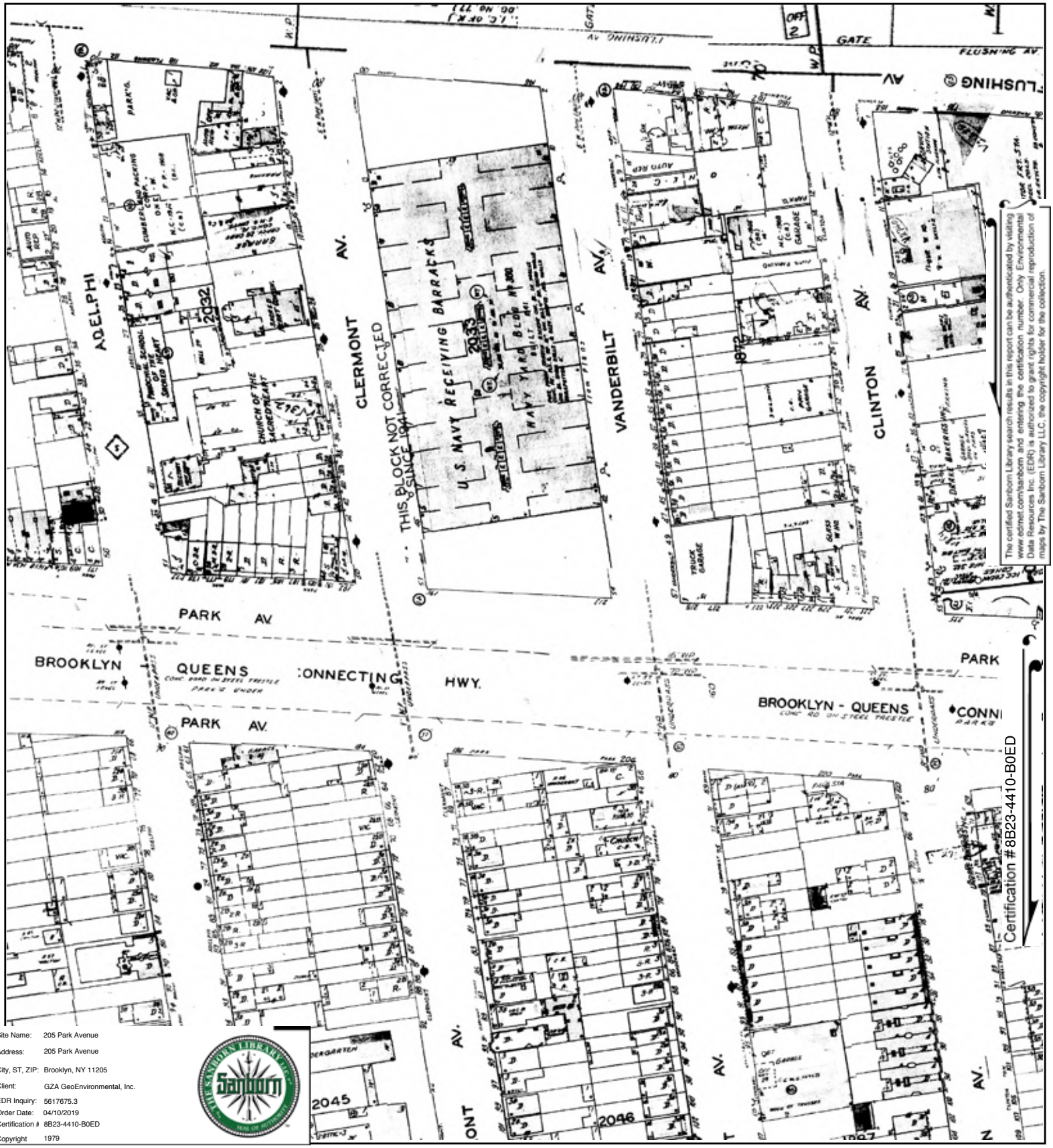

The certified Sanborn Library search results in this report can be authenticated by visiting www.edrnet.com/sanborn and entering the certification number. Only Environmental Data Resources Inc. (EDR) is authorized to grant rights for commercial reproduction of maps by The Sanborn Library LLC, the copyright holder for the collection.

Site Name:	205 Park Avenue
Address:	205 Park Avenue
City, ST, ZIP:	Brooklyn, NY 11205
Client:	GZA GeoEnvironmental, Inc.
EDR Inquiry:	5617675.3
Order Date:	04/10/2019
Certification #	8B23-4410-B0ED
Copyright	1979

This Certified Sanborn Map combines the following sheets.
Outlined areas indicate map sheets within the collection.

0 Feet 150 300 600

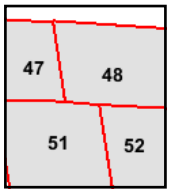

Volume 2, Sheet 52
Volume 2, Sheet 51
Volume 2, Sheet 48
Volume 2, Sheet 47

N

Certified Sanborn® Map

1977

The certified Sanborn Library search results in this report can be authenticated by visiting www.edrnet.com/sanborn and entering the certification number. Only Environmental Data Resources Inc. (EDR) is authorized to grant rights for commercial reproduction of maps by The Sanborn Library LLC, the copyright holder for the collection.

Site Name:	205 Park Avenue
Address:	205 Park Avenue
City, ST, ZIP:	Brooklyn, NY 11205
Client:	GZA GeoEnvironmental, Inc.
EDR Inquiry:	5617675.3
Order Date:	04/10/2019
Certification #	8B23-4410-B0ED
Copyright	1977

This Certified Sanborn Map combines the following sheets.
Outlined areas indicate map sheets within the collection.

0 Feet 150 300 600

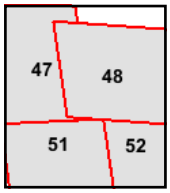

Volume 2, Sheet 52
Volume 2, Sheet 51
Volume 2, Sheet 48
Volume 2, Sheet 47

N

Certified Sanborn® Map

1969

The certified Sanborn Library search results in this report can be authenticated by visiting www.edrnet.com/sanborn and entering the certification number. Only Environmental Data Resources Inc. (EDR) is authorized to grant rights for commercial reproduction of maps by The Sanborn Library LLC, the copyright holder for the collection.

Site Name:	205 Park Avenue
Address:	205 Park Avenue
City, ST, ZIP:	Brooklyn, NY 11205
Client:	GZA GeoEnvironmental, Inc.
EDR Inquiry:	5617675.3
Order Date:	04/10/2019
Certification #	8B23-4410-B0ED
Copyright	1969

This Certified Sanborn Map combines the following sheets.
Outlined areas indicate map sheets within the collection.

0 Feet 150 300 600

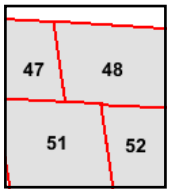

Volume 2, Sheet 52
Volume 2, Sheet 51
Volume 2, Sheet 48
Volume 2, Sheet 47

N

Certified Sanborn® Map

1950

The certified Sanborn Library search results in this report can be authenticated by visiting www.edrnet.com/sanborn and entering the certification number. Only Environmental Data Resources Inc. (EDR) is authorized to grant rights for commercial reproduction of maps by The Sanborn Library LLC, the copyright holder for the collection.

Site Name:	205 Park Avenue
Address:	205 Park Avenue
City, ST, ZIP:	Brooklyn, NY 11205
Client:	GZA GeoEnvironmental, Inc.
EDR Inquiry:	5617675.3
Order Date:	04/10/2019
Certification #	8B23-4410-B0ED
Copyright	1950

This Certified Sanborn Map combines the following sheets.
Outlined areas indicate map sheets within the collection.

0 Feet 150 300 600

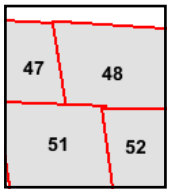

Volume 2, Sheet 52
Volume 2, Sheet 51
Volume 2, Sheet 48
Volume 2, Sheet 47

N

Certified Sanborn® Map

1938

The certified Sanborn Library search results in this report can be authenticated by visiting www.edrnet.com/sanborn and entering the certification number. Only Environmental Data Resources Inc. (EDR) is authorized to grant rights for commercial reproduction of maps by The Sanborn Library LLC, the copyright holder for the collection.

Site Name:	205 Park Avenue
Address:	205 Park Avenue
City, ST, ZIP:	Brooklyn, NY 11205
Client:	GZA GeoEnvironmental, Inc.
EDR Inquiry:	5617675.3
Order Date:	04/10/2019
Certification #	8B23-4410-B0ED
Copyright	1938

This Certified Sanborn Map combines the following sheets.
Outlined areas indicate map sheets within the collection.

0 Feet 150 300 600

Volume 2, Sheet 48
Volume 2, Sheet 47
Volume 2, Sheet 52
Volume 2, Sheet 51

N

Certified Sanborn® Map

1915

The certified Sanborn Library search results in this report can be authenticated by visiting www.edrnet.com/sanborn and entering the certification number. Only Environmental Data Resources Inc. (EDR) is authorized to grant rights for commercial reproduction of maps by The Sanborn Library LLC, the copyright holder for the collection.

Site Name:	205 Park Avenue
Address:	205 Park Avenue
City, ST, ZIP:	Brooklyn, NY 11205
Client:	GZA GeoEnvironmental, Inc.
EDR Inquiry:	5617675.3
Order Date:	04/10/2019
Certification #	8B23-4410-B0ED
Copyright	1915

This Certified Sanborn Map combines the following sheets.
Outlined areas indicate map sheets within the collection.

0 Feet 150 300 600

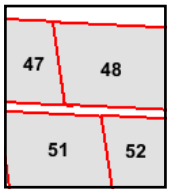

Volume 2, Sheet 52
Volume 2, Sheet 51
Volume 2, Sheet 48
Volume 2, Sheet 47

N

Certified Sanborn® Map

1904

Site Name:	205 Park Avenue
Address:	205 Park Avenue
City, ST, ZIP:	Brooklyn, NY 11205
Client:	GZA GeoEnvironmental, Inc.
EDR Inquiry:	5617675.3
Order Date:	04/10/2019
Certification #	8B23-4410-B0ED
Copyright	1904

This Certified Sanborn Map combines the following sheets.
Outlined areas indicate map sheets within the collection.

0 Feet 150 300 600

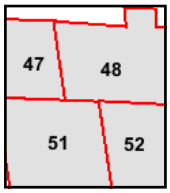

Volume 2, Sheet 52
Volume 2, Sheet 51
Volume 2, Sheet 48
Volume 2, Sheet 47

N

Certified Sanborn® Map

1887

Site Name: 205 Park Avenue
Address: 205 Park Avenue
City, ST, ZIP: Brooklyn, NY 11205
Client: GZA GeoEnvironmental, Inc.
EDR Inquiry: 5617675.3
Order Date: 04/10/2019
Certification # 8B23-4410-B0ED
Copyright 1887

This Certified Sanborn Map combines the following sheets.
Outlined areas indicate map sheets within the collection.

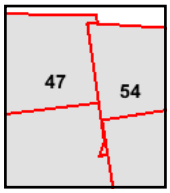

Volume 2, Sheet 54
Volume 2, Sheet 54
Volume 2, Sheet 47
Volume 2, Sheet 47

0 Feet 150 300 600

N

205 Park Avenue

205 Park Avenue

Brooklyn, NY 11205

Inquiry Number: 5617675.4

April 10, 2019

EDR Historical Topo Map Report

with QuadMatch™

6 Armstrong Road, 4th floor
Shelton, CT 06484
Toll Free: 800.352.0050
www.edrnet.com

EDR Historical Topo Map Report

04/10/19

Site Name:	Client Name:
205 Park Avenue	GZA GeoEnvironmental, Inc.
205 Park Avenue	55 Lane Road
Brooklyn, NY 11205	Fairfield, NJ 07004
EDR Inquiry # 5617675.4	Contact: Shannon Westbrook

EDR Topographic Map Library has been searched by EDR and maps covering the target property location as provided by GZA GeoEnvironmental, Inc. were identified for the years listed below. EDR's Historical Topo Map Report is designed to assist professionals in evaluating potential liability on a target property resulting from past activities. EDRs Historical Topo Map Report includes a search of a collection of public and private color historical topographic maps, dating back to the late 1800s.

Search Results:

P.O.# NA

Project: 12.0076834.00

Coordinates:

Latitude:	40.696289 40° 41' 47" North
Longitude:	-73.970927 -73° 58' 15" West
UTM Zone:	Zone 18 North
UTM X Meters:	586943.37
UTM Y Meters:	4505552.29
Elevation:	31.92' above sea level

Maps Provided:

2013
1995
1979
1967
1956
1947
1900
1898
1897

Disclaimer - Copyright and Trademark Notice

This Report contains certain information obtained from a variety of public and other sources reasonably available to Environmental Data Resources, Inc. It cannot be concluded from this Report that coverage information for the target and surrounding properties does not exist from other sources. NO WARRANTY EXPRESSED OR IMPLIED, IS MADE WHATSOEVER IN CONNECTION WITH THIS REPORT. ENVIRONMENTAL DATA RESOURCES, INC. SPECIFICALLY DISCLAIMS THE MAKING OF ANY SUCH WARRANTIES, INCLUDING WITHOUT LIMITATION, MERCHANTABILITY OR FITNESS FOR A PARTICULAR USE OR PURPOSE. ALL RISK IS ASSUMED BY THE USER. IN NO EVENT SHALL ENVIRONMENTAL DATA RESOURCES, INC. BE LIABLE TO ANYONE, WHETHER ARISING OUT OF ERRORS OR OMISSIONS, NEGLIGENCE, ACCIDENT OR ANY OTHER CAUSE, FOR ANY LOSS OF DAMAGE, INCLUDING, WITHOUT LIMITATION, SPECIAL, INCIDENTAL, CONSEQUENTIAL, OR EXEMPLARY DAMAGES. ANY LIABILITY ON THE PART OF ENVIRONMENTAL DATA RESOURCES, INC. IS STRICTLY LIMITED TO A REFUND OF THE AMOUNT PAID FOR THIS REPORT. Purchaser accepts this Report "AS IS". Any analyses, estimates, ratings, environmental risk levels or risk codes provided in this Report are provided for illustrative purposes only, and are not intended to provide, nor should they be interpreted as providing any facts regarding, or prediction or forecast of, any environmental risk for any property. Only a Phase I Environmental Site Assessment performed by an environmental professional can provide information regarding the environmental risk for any property. Additionally, the information provided in this Report is not to be construed as legal advice.

Copyright 2019 by Environmental Data Resources, Inc. All rights reserved. Reproduction in any media or format, in whole or in part, of any report or map of Environmental Data Resources, Inc., or its affiliates, is prohibited without prior written permission.

EDR and its logos (including Sanborn and Sanborn Map) are trademarks of Environmental Data Resources, Inc. or its affiliates. All other trademarks used herein are the property of their respective owners.

Topo Sheet Key

This EDR Topo Map Report is based upon the following USGS topographic map sheets.

2013 Source Sheets

Brooklyn

7.5-minute, 24000

1995 Source Sheets

Brooklyn

7.5-minute, 24000
Aerial Photo Revised 1977

1979 Source Sheets

Brooklyn

7.5-minute, 24000
Aerial Photo Revised 1977

1967 Source Sheets

Brooklyn

7.5-minute, 24000
Aerial Photo Revised 1966

Jersey City

7.5-minute, 24000
Aerial Photo Revised 1966

Topo Sheet Key

This EDR Topo Map Report is based upon the following USGS topographic map sheets.

1956 Source Sheets

Brooklyn

7.5-minute, 24000

1947 Source Sheets

Brooklyn

7.5-minute, 24000
Aerial Photo Revised 1940

Jersey City

7.5-minute, 24000
Aerial Photo Revised 1940

1900 Source Sheets

Brooklyn

15-minute, 62500

Staten Island

15-minute, 62500

1898 Source Sheets

Brooklyn

15-minute, 62500

Staten Island

15-minute, 62500

Topo Sheet Key

This EDR Topo Map Report is based upon the following USGS topographic map sheets.

1897 Source Sheets

Brooklyn

15-minute, 62500

Historical Topo Map

2013

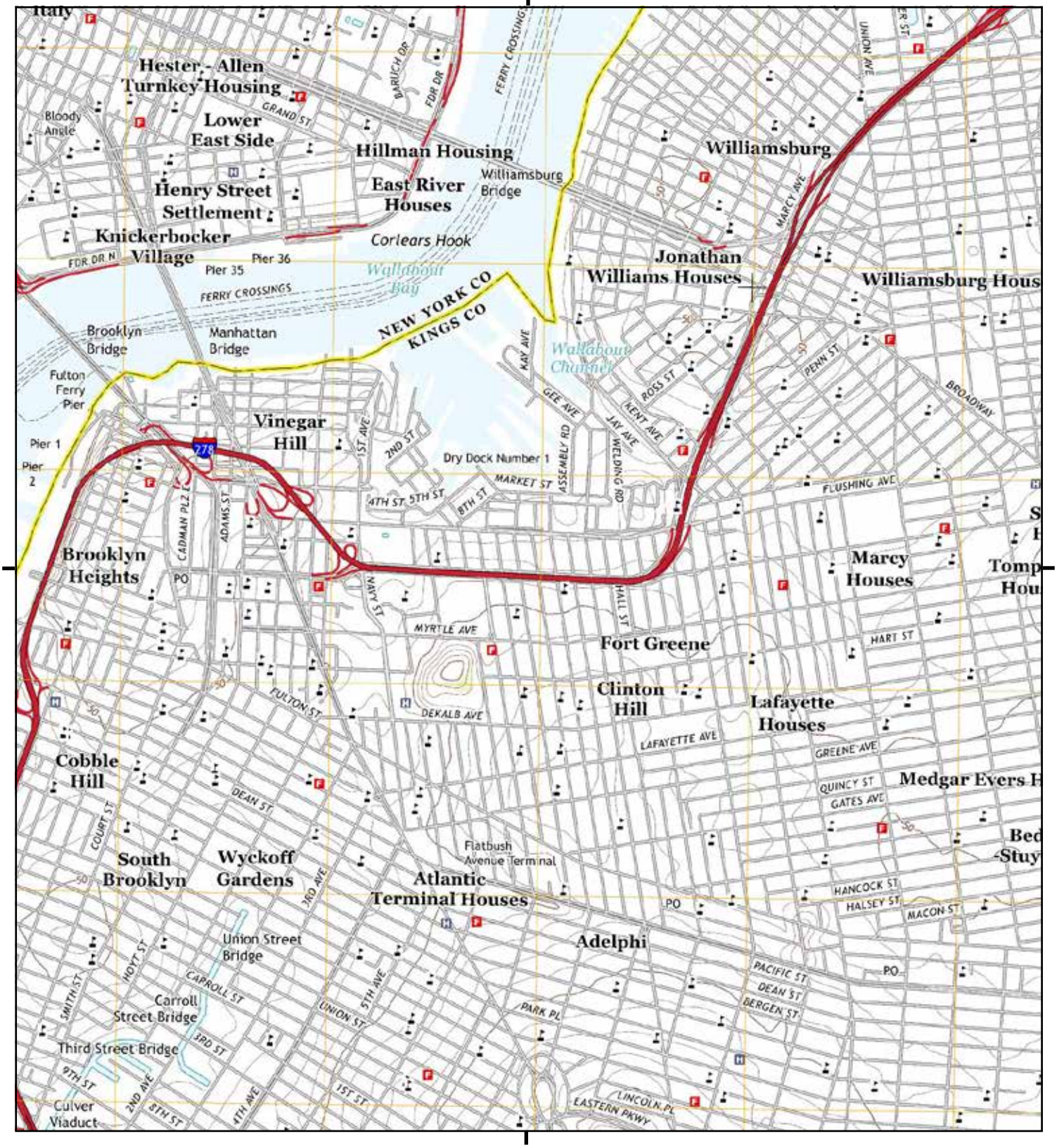

This report includes information from the following map sheet(s).

0 Miles 0.25 0.5 1 1.5

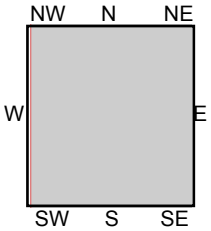

TP, Brooklyn, 2013, 7.5-minute

SITE NAME: 205 Park Avenue
ADDRESS: 205 Park Avenue
Brooklyn, NY 11205
CLIENT: GZA GeoEnvironmental, Inc.

N

Historical Topo Map

1995

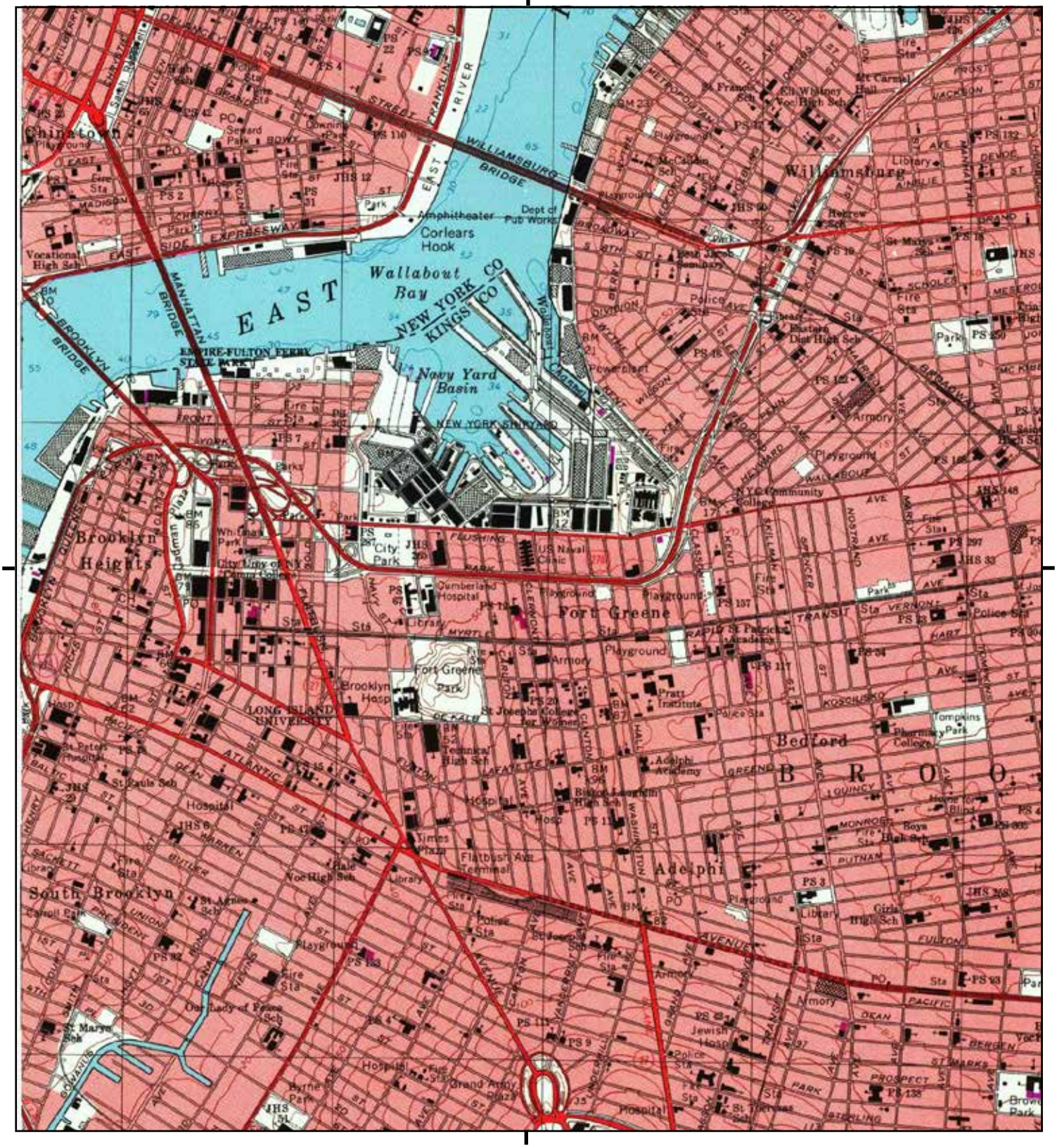

This report includes information from the following map sheet(s).

0 Miles 0.25 0.5 1 1.5

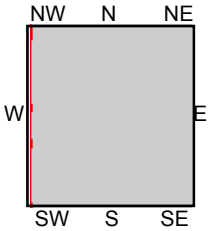

TP, Brooklyn, 1995, 7.5-minute

SITE NAME: 205 Park Avenue
ADDRESS: 205 Park Avenue
Brooklyn, NY 11205
CLIENT: GZA GeoEnvironmental, Inc.

N

Historical Topo Map

1979

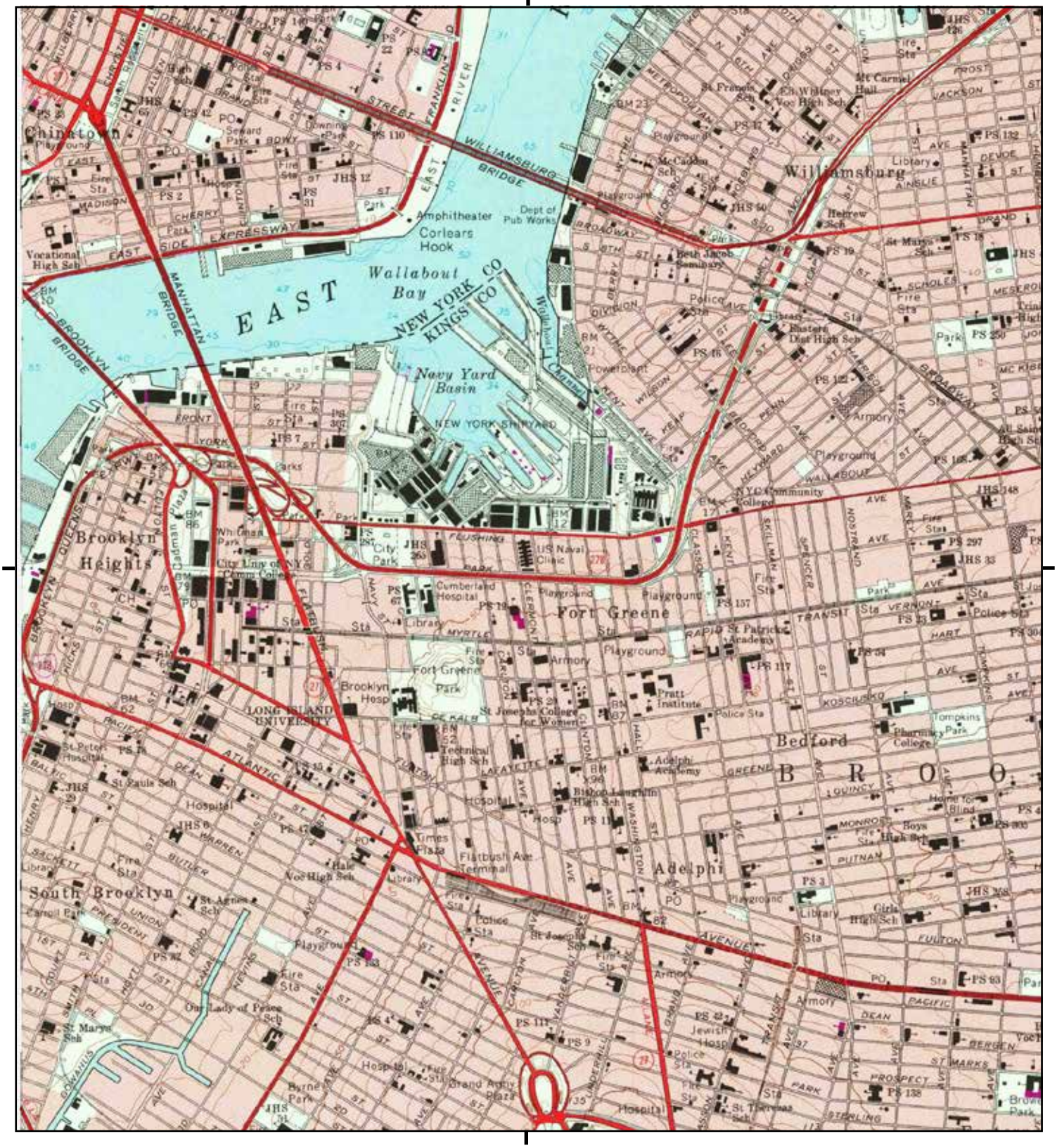

This report includes information from the following map sheet(s).

0 Miles 0.25 0.5 1 1.5

NW N NE
W E
SW S SE

TP, Brooklyn, 1979, 7.5-minute

SITE NAME: 205 Park Avenue
ADDRESS: 205 Park Avenue
Brooklyn, NY 11205
CLIENT: GZA GeoEnvironmental, Inc.

N

Historical Topo Map

1967

This report includes information from the following map sheet(s).

0 Miles 0.25 0.5 1 1.5

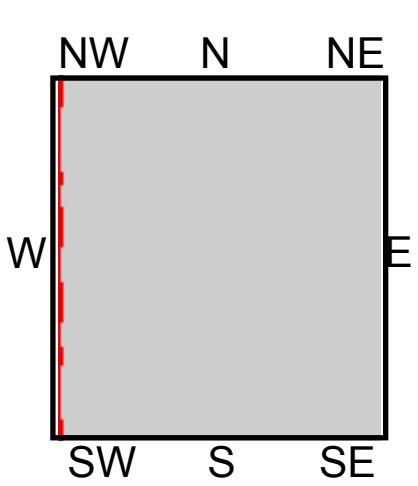

TP, Brooklyn, 1967, 7.5-minute
W, Jersey City, 1967, 7.5-minute

SITE NAME: 205 Park Avenue
ADDRESS: 205 Park Avenue
Brooklyn, NY 11205
CLIENT: GZA GeoEnvironmental, Inc.

N

Historical Topo Map

1956

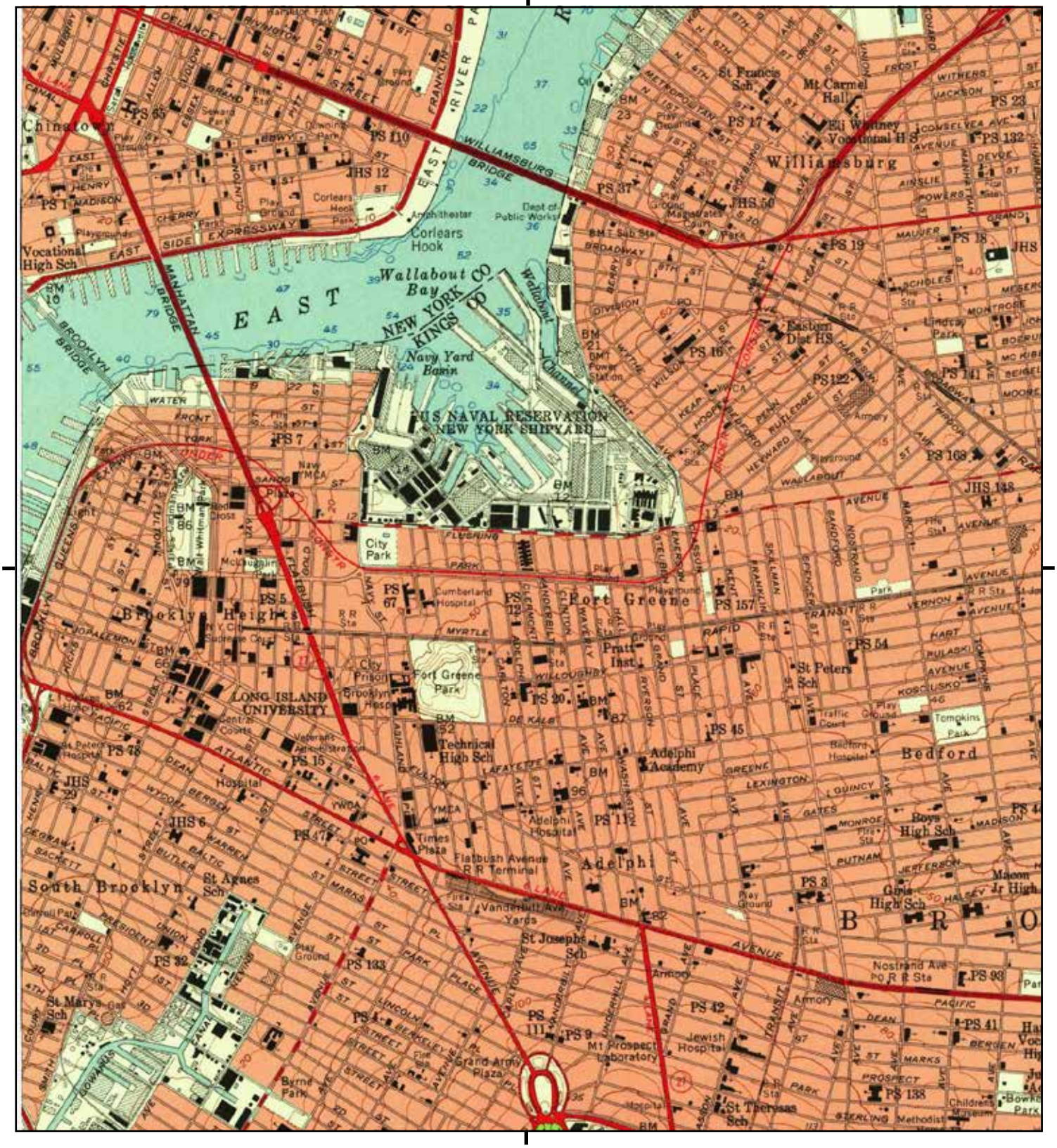

This report includes information from the following map sheet(s).



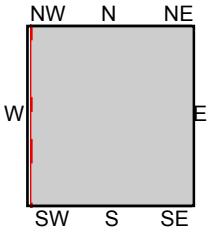

TP, Brooklyn, 1956, 7.5-minute

SITE NAME: 205 Park Avenue
ADDRESS: 205 Park Avenue
Brooklyn, NY 11205
CLIENT: GZA GeoEnvironmental, Inc.

N

Historical Topo Map

1947

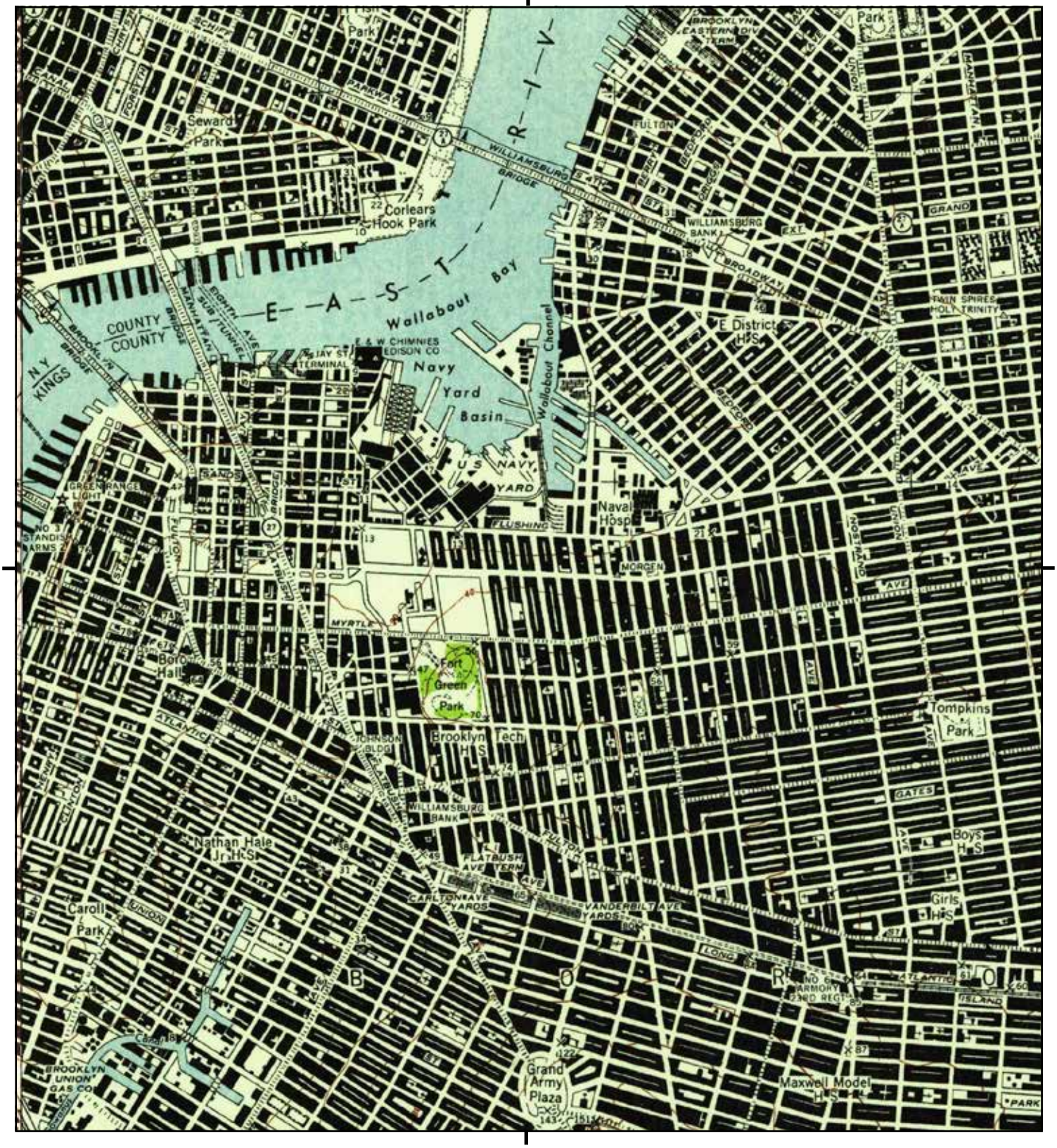

This report includes information from the following map sheet(s).

0 Miles 0.25 0.5 1 1.5

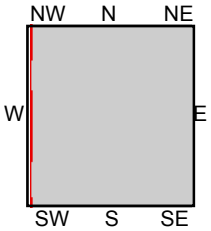

TP, Brooklyn, 1947, 7.5-minute
W, Jersey City, 1947, 7.5-minute

SITE NAME: 205 Park Avenue
ADDRESS: 205 Park Avenue
Brooklyn, NY 11205
CLIENT: GZA GeoEnvironmental, Inc.

N

Historical Topo Map

1900

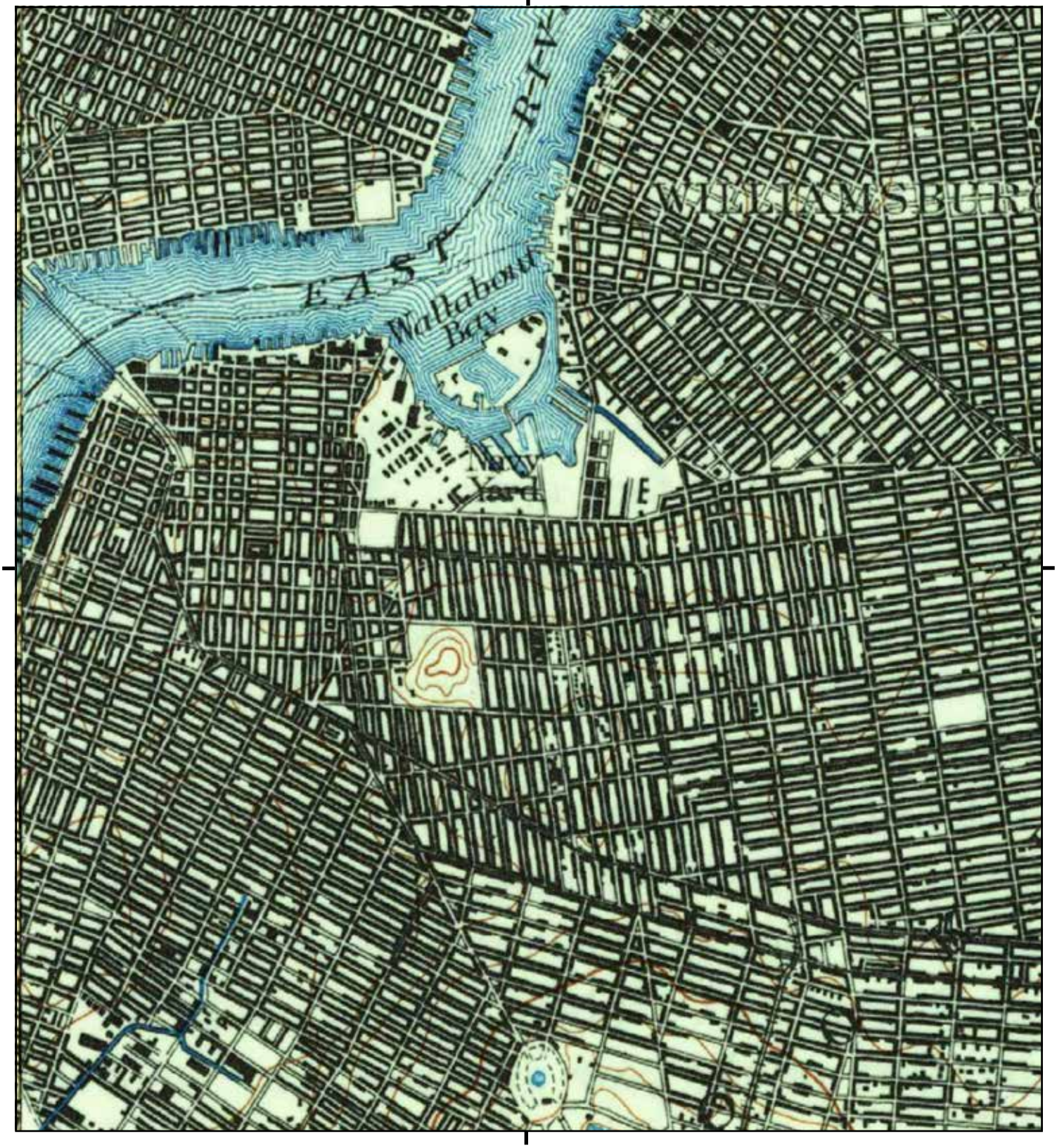

This report includes information from the following map sheet(s).

0 Miles 0.25 0.5 1 1.5

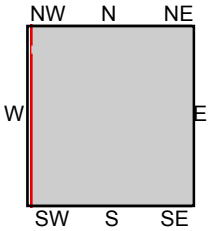

TP, Brooklyn, 1900, 15-minute
SW, Staten Island, 1900, 15-minute

SITE NAME: 205 Park Avenue
ADDRESS: 205 Park Avenue
Brooklyn, NY 11205
CLIENT: GZA GeoEnvironmental, Inc.

N

Historical Topo Map

1898

This report includes information from the following map sheet(s).

0 Miles 0.25 0.5 1 1.5

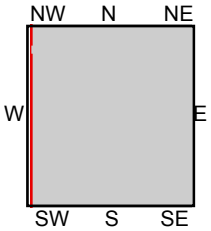

TP, Brooklyn, 1898, 15-minute
SW, Staten Island, 1898, 15-minute

SITE NAME: 205 Park Avenue
ADDRESS: 205 Park Avenue
Brooklyn, NY 11205
CLIENT: GZA GeoEnvironmental, Inc.

N

Historical Topo Map

1897

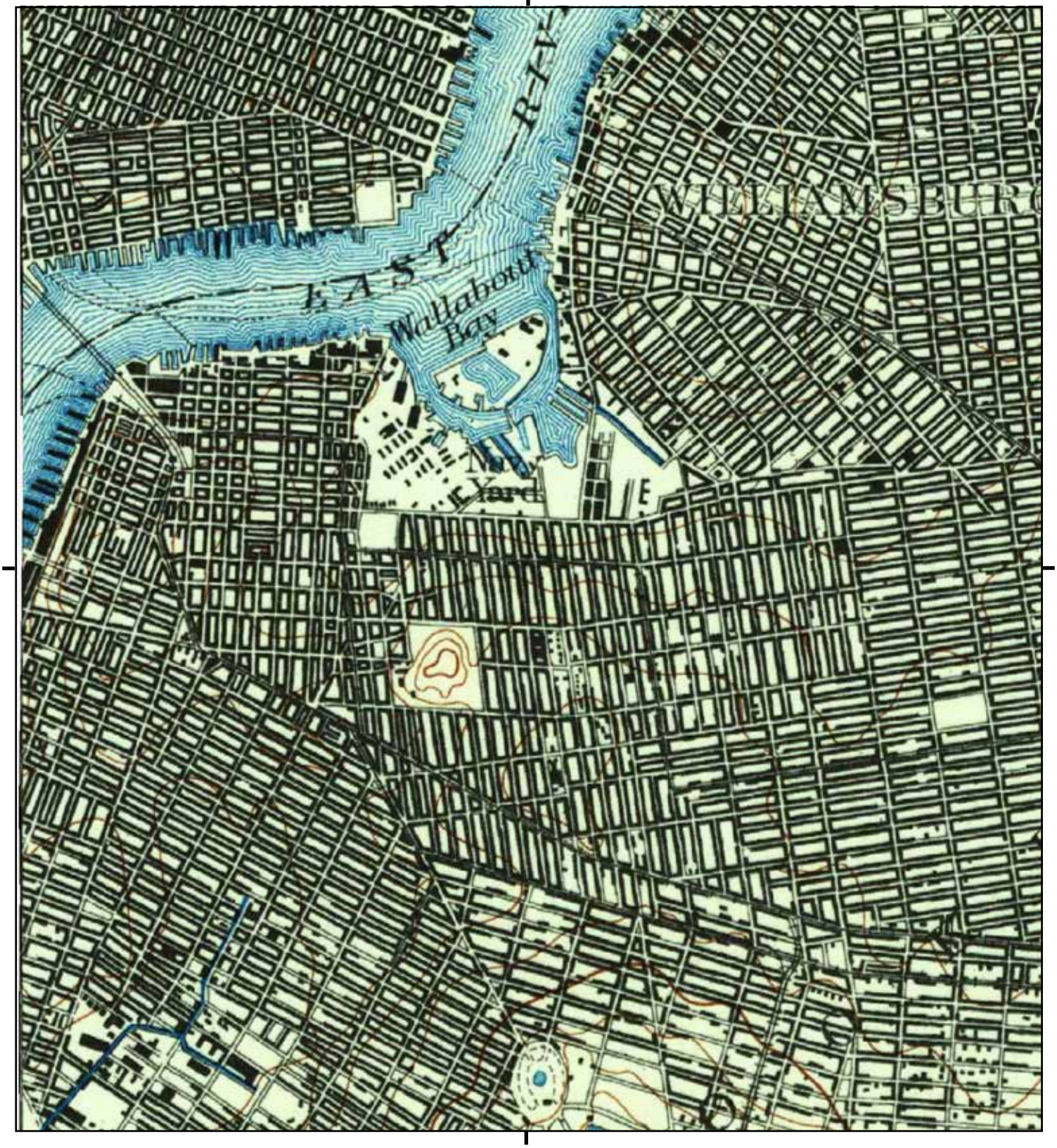

This report includes information from the following map sheet(s).

0 Miles 0.25 0.5 1 1.5

NW N NE
W E
SW S SE

TP, Brooklyn, 1897, 15-minute

SITE NAME: 205 Park Avenue
ADDRESS: 205 Park Avenue
Brooklyn, NY 11205
CLIENT: GZA GeoEnvironmental, Inc.

N

205 Park Avenue
205 Park Avenue
Brooklyn, NY 11205

Inquiry Number: 5617675.5
April 15, 2019

The EDR-City Directory Abstract

Environmental Data Resources Inc

6 Armstrong Road
Shelton, CT 06484
800.352.0050
www.edrnet.com

TABLE OF CONTENTS

SECTION

Executive Summary

Findings

City Directory Images

Thank you for your business.
Please contact EDR at 1-800-352-0050
with any questions or comments.

Disclaimer - Copyright and Trademark Notice

This Report contains certain information obtained from a variety of public and other sources reasonably available to Environmental Data Resources, Inc. It cannot be concluded from this Report that coverage information for the target and surrounding properties does not exist from other sources. **NO WARRANTY EXPRESSED OR IMPLIED, IS MADE WHATSOEVER IN CONNECTION WITH THIS REPORT. ENVIRONMENTAL DATA RESOURCES, INC. SPECIFICALLY DISCLAIMS THE MAKING OF ANY SUCH WARRANTIES, INCLUDING WITHOUT LIMITATION, MERCHANTABILITY OR FITNESS FOR A PARTICULAR USE OR PURPOSE. ALL RISK IS ASSUMED BY THE USER. IN NO EVENT SHALL ENVIRONMENTAL DATA RESOURCES, INC. BE LIABLE TO ANYONE, WHETHER ARISING OUT OF ERRORS OR OMISSIONS, NEGLIGENCE, ACCIDENT OR ANY OTHER CAUSE, FOR ANY LOSS OR DAMAGE, INCLUDING, WITHOUT LIMITATION, SPECIAL, INCIDENTAL, CONSEQUENTIAL, OR EXEMPLARY DAMAGES. ANY LIABILITY ON THE PART OF ENVIRONMENTAL DATA RESOURCES, INC. IS STRICTLY LIMITED TO A REFUND OF THE AMOUNT PAID FOR THIS REPORT.** Purchaser accepts this Report "AS IS". Any analyses, estimates, ratings, environmental risk levels or risk codes provided in this Report are provided for illustrative purposes only, and are not intended to provide, nor should they be interpreted as providing any facts regarding, or prediction orforecast of, any environmental risk for any property. Only a Phase I Environmental Site Assessment performed by an environmental professional can provide information regarding the environmental risk for any property. Additionally, the information provided in this Report is not to be construed as legal advice.

Copyright 2017 by Environmental Data Resources, Inc. All rights reserved. Reproduction in any media or format, in whole or in part, of any report or map of Environmental Data Resources, Inc. or its affiliates is prohibited without prior written permission.

EDR and its logos (including Sanborn and Sanborn Map) are trademarks of Environmental Data Resources, Inc. or its affiliates. All other trademarks used herein are the property of their respective owners.

EXECUTIVE SUMMARY

DESCRIPTION

Environmental Data Resources, Inc.'s (EDR) City Directory Abstract is a screening tool designed to assist environmental professionals in evaluating potential liability on a target property resulting from past activities. EDR's City Directory Abstract includes a search and abstract of available city directory data. For each address, the directory lists the name of the corresponding occupant at five year intervals.

Business directories including city, cross reference and telephone directories were reviewed, if available, at approximately five year intervals for the years spanning 1928 through 2014. This report compiles information gathered in this review by geocoding the latitude and longitude of properties identified and gathering information about properties within 200 feet of the target property.

A summary of the information obtained is provided in the text of this report.

RECORD SOURCES

EDR's Digital Archive combines historical directory listings from sources such as Cole Information and Dun & Bradstreet. These standard sources of property information complement and enhance each other to provide a more comprehensive report.

EDR is licensed to reproduce certain City Directory works by the copyright holders of those works. The purchaser of this EDR City Directory Report may include it in report(s) delivered to a customer. Reproduction of City Directories without permission of the publisher or licensed vendor may be a violation of copyright.

Data by
infoUSA®
Copyright©2008
All Rights Reserved

RESEARCH SUMMARY

The following research sources were consulted in the preparation of this report. An "X" indicates where information was identified in the source and provided in this report.

Year	Source	TP	Adjoining	Text Abstract	Source Image
2014	EDR Digital Archive	-	X	X	-
2010	EDR Digital Archive	-	X	X	-
2005	Hill-Donnelly Corporation	X	X	X	-
2000	Cole Information Services	X	X	X	-
1997	NYNEX	X	X	X	-
1992	NYNEX Informantion Resource Co.	X	X	X	-
1985	NYNEX Information Resources Company	X	X	X	-
1980	New York Telephone	X	X	X	-
1976	New York Telephone	X	X	X	-
1973	New York Telephone	X	X	X	-
1970	New York Telephone	X	X	X	-
1965	New York Telephone	X	X	X	-

EXECUTIVE SUMMARY

Year	Source	TP	Adjoining	Text Abstract	Source Image
1960	New York Telephone	X	X	X	-
	New York Telephone Company	X	X	X	-
1949	New York Telephone Company	X	X	X	-
1945	New York Telephone	X	X	X	-
1940	New York Telephone	X	X	X	-
1934	R. L. Polk & Co.	X	X	X	-
1928	New York Telephone	X	X	X	-

FINDINGS

TARGET PROPERTY INFORMATION

ADDRESS

205 Park Avenue
Brooklyn, NY 11205

FINDINGS DETAIL

Target Property research detail.

PARK AVE

205 PARK AVE

Year	Uses	Source
2005	Carchi Luis	Hill-Donnelly Corporation
	h Butler Thomas	Hill-Donnelly Corporation
	Multi Unit Address	Hill-Donnelly Corporation
	Number12 h Kunreuther Laura	Hill-Donnelly Corporation
	Number13 E Rayow Scott	Hill-Donnelly Corporation
	Number14 H Robinson Terry	Hill-Donnelly Corporation
	Number16 h Holland S	Hill-Donnelly Corporation
	Number2 h Pruden Anne	Hill-Donnelly Corporation
	Number5 Jenk Ins S	Hill-Donnelly Corporation
	Rayow Scott	Hill-Donnelly Corporation
	Robinson Terry	Hill-Donnelly Corporation
2000	11 JOAN E DELALOYE	Cole Information Services
	12 LAURA KUNREUTHER	Cole Information Services
	14 TERRY ROBISON	Cole Information Services
	15 MIGUEL VILARO	Cole Information Services
	16 S HOLLAND	Cole Information Services
	2A KAREN PALMER	Cole Information Services
	5 S ZAGLIN	Cole Information Services
	APARTMENTS	Cole Information Services
	J WHELAN	Cole Information Services
	JOYCES JERK CHICK	Cole Information Services
	K MULVANEY	Cole Information Services
	RENE CALVO	Cole Information Services
	WILLIAM BIRD	Cole Information Services
1997	CHAMBERS Tresa	NYNEX
	DELALOYE Joan E	NYNEX

FINDINGS

Year	Uses	Source
1997	GARCIA ANTONIO MD ofc	NYNEX
	KUNREUTHER Frances	NYNEX
	MICHAEL Russell C	NYNEX
	MOYNIHAN S	NYNEX
	PALMER Karen	NYNEX
	REED Carol	NYNEX
	RYAN A	NYNEX
	SALMON James	NYNEX
	VILARO Miguel	NYNEX
	WOLESLAGLE Peter	NYNEX
	ZAGLIN S	NYNEX
1992	COHN ROY B	NYNEX Informantion Resource Co.
	CRAY CREIGHTON	NYNEX Informantion Resource Co.
	DELALOYE JOAN E	NYNEX Informantion Resource Co.
	GARCIA ANTONIO M D OFC	NYNEX Informantion Resource Co.
	HOLLAND S	NYNEX Informantion Resource Co.
	MUNCIE R	NYNEX Informantion Resource Co.
	NEWKIRK PAMELA & JANE	NYNEX Informantion Resource Co.
	OWENS JOHN	NYNEX Informantion Resource Co.
	ROSEN DANIEL & WENDY	NYNEX Informantion Resource Co.
	RUNYON LINDA	NYNEX Informantion Resource Co.
	RYAN A	NYNEX Informantion Resource Co.
	SCHWARTZ B	NYNEX Informantion Resource Co.
	VILARO MIGUEL	NYNEX Informantion Resource Co.
	WORKMAN WENDY JANE	NYNEX Informantion Resource Co.
1985	AKSOY JULIE	NYNEX Information Resources Company
	G & S PHARMACY INC	NYNEX Information Resources Company
	GAME C B	NYNEX Information Resources Company
	HEISS C J	NYNEX Information Resources Company
	KUNREUTHER F	NYNEX Information Resources Company
	OWENS JOHN	NYNEX Information Resources Company
	PENNINGTON D	NYNEX Information Resources Company
	PHILLIPS ISIS P	NYNEX Information Resources Company
	VILARO MIGUEL	NYNEX Information Resources Company
	WHELAN S	NYNEX Information Resources Company
1980	PHILLIPS ISIS P	New York Telephone
1976	GIVENS EUGENE	New York Telephone
	J & M STATIONERY	New York Telephone

FINDINGS

Year	Uses	Source
1976	JENKINS EDWARD	New York Telephone
	JOHNSON STAN	New York Telephone
	JOHNSON WILLIE	New York Telephone
	LEWIS RUDOLPH	New York Telephone
	PHILLIPS ISIS P	New York Telephone
	RICHARDSON RICHARD	New York Telephone
	SANDERS RICHD	New York Telephone
	SKINNER R	New York Telephone
	TWO FLAGS GROCER	New York Telephone
	VERTUCCI NICK BARBER SHOP	New York Telephone
	WEINSTEIN SOL	New York Telephone
1973	Babb Myrtle	New York Telephone
	Curry E	New York Telephone
	Dublin Cynthia R	New York Telephone
	Johnson Faye	New York Telephone
	Leech Jas	New York Telephone
	Parkside Pharmacy	New York Telephone
	Phillips Isis P	New York Telephone
	St Louis Ulric	New York Telephone
	Top Val Drug Co Inc	New York Telephone
	Two Flags Grocer	New York Telephone
	Vertucci Nick Barber Shop	New York Telephone
	Wagner David H	New York Telephone
	Weinstein Sol	New York Telephone
1970	Brown G	New York Telephone
	Brown Geo	New York Telephone
	Curry E	New York Telephone
	Deborahs Bake Snop	New York Telephone
	Dorazia Barber Shop	New York Telephone
	Kashdin M statnry	New York Telephone
	Parkside Pharmcy	New York Telephone
	Phillips Isis P	New York Telephone
	Scott Dolores	New York Telephone
	Thompkins M	New York Telephone
	Top Val Drug Co Inc	New York Telephone
	Wagner David H	New York Telephone
	Weinstein Sol	New York Telephone
1965	Baldwin Gene H	New York Telephone

FINDINGS

Year	Uses	Source
1965	Deborahs Bake Shop	New York Telephone
	Harris Auto Svce	New York Telephone
	Julies & Harris Auto Svce	New York Telephone
	Kashdin M statnry	New York Telephone
	Lausell Juan C	New York Telephone
	Mercaldo Victor	New York Telephone
	Murrys Coffee Shop	New York Telephone
	Parkside Statnry Shop	New York Telephone
	Phillips Isis P	New York Telephone
	Pion Eva B	New York Telephone
	Sherwood Gwendolyn	New York Telephone
	Weinstein Sol	New York Telephone
1960	BROWN FRANK A	New York Telephone
	EATON MARY	New York Telephone
	HARRIS AUTO SVCE	New York Telephone
	HOLMQUIST ERIC C	New York Telephone
	KASHDIN M STATNRY	New York Telephone
	KLEINBAUER NICHOLAS	New York Telephone
	MCCORMACK MARY C	New York Telephone
	MCGORRY EDW T	New York Telephone
	PION EVA B	New York Telephone
	PITCHER IRENE F	New York Telephone
	POULOS PETER LNCHNET	New York Telephone
	WEINSTEIN SOL	New York Telephone
	Brown Frank A	New York Telephone Company
	Eaton Mary	New York Telephone Company
	Harris Auto Svce	New York Telephone Company
	Holmquist Eric C	New York Telephone Company
	Kashdin M statnry	New York Telephone Company
	Kleinbauer Nicholas	New York Telephone Company
	Mc Cormack Mary C	New York Telephone Company
	Mc Gorry Edw T	New York Telephone Company
	Pion Eva B	New York Telephone Company
	Pitcher Irene F	New York Telephone Company
	Poulos Peter lnchnet	New York Telephone Company
	Weinstein Sol	New York Telephone Company
1949	Acme Motors	New York Telephone Company
	Arthur Hair Stylist	New York Telephone Company

FINDINGS

Year	Uses	Source
1949	Baum Walter	New York Telephone Company
	Browne Matthew J	New York Telephone Company
	Eaton Mary	New York Telephone Company
	Epstein Hyman	New York Telephone Company
	Finnegan Julia Mrs	New York Telephone Company
	Holmquist Eric C	New York Telephone Company
	Jackson G H	New York Telephone Company
	Kashdin M statnry	New York Telephone Company
	Kleinbauer Nicholas	New York Telephone Company
	Pion Arthur L	New York Telephone Company
	Pion Eva B	New York Telephone Company
	Pitcher Irene F	New York Telephone Company
	Revelle Dress Shop	New York Telephone Company
	Simon Chas	New York Telephone Company
	Timmons John F	New York Telephone Company
	Tirino Nick auto reprs	New York Telephone Company
1945	Bilellos Garage Svce	New York Telephone
	Eaton Mary	New York Telephone
	Finnegan Julia Mrs	New York Telephone
	Jackson G H	New York Telephone
	Kalantar A K	New York Telephone
	Kashdin M statnry	New York Telephone
	Kleinbauer Nicholas	New York Telephone
	Matlock Chauncey	New York Telephone
	Pitcher Irene F	New York Telephone
	Rose Lyn Dress Shop	New York Telephone
	Simon Chas	New York Telephone
	Solomon Jos Mrs	New York Telephone
	Yorker Beauty Salon	New York Telephone
1940	Friedson David	New York Telephone
	Gibbons R V MD	New York Telephone
	Jackson G H	New York Telephone
	Kaminsky Morris DDS	New York Telephone
	Kashdin M statnry	New York Telephone
	Matlock Chauncey	New York Telephone
	Petry Walter P flrst	New York Telephone
	Pitcher D A Mrs	New York Telephone
	Reilly Thos G	New York Telephone

FINDINGS

Year	Uses	Source
1940	Res	New York Telephone
	West Jas H	New York Telephone
	Yorker Beauty Salon Inc	New York Telephone
1934	ALWILL GRACE R	R. L. Polk & Co.
	BAILEY FLORENCE TCHR R	R. L. Polk & Co.
	BERKE DAVID DENTIST	R. L. Polk & Co.
	BERKE DINAH D TCHR PS 235 R	R. L. Polk & Co.
	BUGGELL EDNA TELEG OPR R	R. L. Polk & Co.
	BUGGELL EDW USHER FLATBUSH THEATRE H	R. L. Polk & Co.
	BUGGELL FLORENCE D OFF SEC R	R. L. Polk & Co.
	BUGGELL HENRY MEATS H	R. L. Polk & Co.
	DEMPSEY MICHL LAB R	R. L. Polk & Co.
	GIBBONS RUBERT V PHYS H DO	R. L. Polk & Co.
	HAGAR STANSBURY H	R. L. Polk & Co.
	HAGAR STANSBURY JR STUDENT R	R. L. Polk & Co.
	HARRIS MARY E H	R. L. Polk & Co.
	HUMBEUTEL FRANK H	R. L. Polk & Co.
	HURLEY ROBT R	R. L. Polk & Co.
	KASHDIN MORRIS CONFR	R. L. Polk & Co.
	MILLETTE MARGUERLIE TCHR PS 83 H	R. L. Polk & Co.
	MULLER WM	R. L. Polk & Co.
	PARISTAN CLEANING & DYEING TAILOR	R. L. Polk & Co.
	PARK DOLLARS CLEANERS INC ABR KERBEL PRES WM MILLER SEC-TREAS	R. L. Polk & Co.
	PITCHER ANNIE TCHR R	R. L. Polk & Co.
	PITCHER DOREAS A MRS H	R. L. Polk & Co.
	PITCHER ELLA R	R. L. Polk & Co.
	PITCHER IRENE F TCHR PS 9 R	R. L. Polk & Co.
	REILLY AGNES CLK R	R. L. Polk & Co.
	REILLY JAS HLPR R	R. L. Polk & Co.
	REILLY THOS H	R. L. Polk & Co.
	REILLY THOS JR HLPR R	R. L. Polk & Co.
	ROLLINS JOHN EXPORTER H	R. L. Polk & Co.
	ROLLINS JOHN G H	R. L. Polk & Co.
	ROLLINS RUTH R	R. L. Polk & Co.
	SALISBURG LOWELL G SUPVR H	R. L. Polk & Co.
	STEWART LILLIAN CLK R	R. L. Polk & Co.
	STEWART THOS H	R. L. Polk & Co.

FINDINGS

Year	Uses	Source
1934	STEWART WM MSNGR R	R. L. Polk & Co.
	WALSH WALTER H H	R. L. Polk & Co.
1928	BAILEY F M MISS R	New York Telephone
	BARRETT NORMAN W R	New York Telephone
	DALY CATHERINE MISS RN R	New York Telephone
	DOYLE FRANK R	New York Telephone
	HANSANI JOHN R	New York Telephone
	KASHDM M STATY	New York Telephone
	LEVEY JUILES MEAT MKT	New York Telephone
	MIDDLETON IRVING W DRUGS	New York Telephone
	MILLETTE M MISS R	New York Telephone
	PARFITT J D MRS R	New York Telephone
	PARK DOLLAR CLEANERS	New York Telephone
	PARKSIDE PHARMACY	New York Telephone
	PITCHER D A MRS R	New York Telephone
	REILLY ANNA C MISS R	New York Telephone

FINDINGS

ADJOINING PROPERTY DETAIL

The following Adjoining Property addresses were researched for this report. Detailed findings are provided for each address.

AVENUE 2ND FL

201 AVENUE 2ND FL

Year	Uses	Source
1934	MARSHALL JAS E EMBALMER WM DUNIGAN & SON R	R. L. Polk & Co.

AVENUE FREEPORT LI

197 AVENUE FREEPORT LI

Year	Uses	Source
1934	AUGENTHALER AUG BR MGR H C BOHACCK INC H	R. L. Polk & Co.

CLAIRMONT AVE

50 CLAIRMONT AVE

Year	Uses	Source
1960	SPERANZA VINCENT N	New York Telephone

CLAREMONT AV MHN

47 CLAREMONT AV MHN

Year	Uses	Source
1934	LIGO IDA L TCHR NEW UTRECHT HS H	R. L. Polk & Co.

CLAREMONT AVE

43 CLAREMONT AVE

Year	Uses	Source
1960	PIZZULLO MARIA	New York Telephone

47 CLAREMONT AVE

Year	Uses	Source
1934	STEPHENS WALDO E LECTURER SETH LOW JR COLLEGE R	R. L. Polk & Co.

49 CLAREMONT AVE

Year	Uses	Source
1934	JOHNSTON THERESA G DEP SHERIFF DIST ATTY NY COUNTY R	R. L. Polk & Co.
	PARKER ROBT MECH H	R. L. Polk & Co.

CLARMONT AVE

43 CLARMONT AVE

Year	Uses	Source
1934	HALEY MARY A CLK R	R. L. Polk & Co.

CLEMONT AVE

47 CLEMONT AVE

Year	Uses	Source
1928	O MALLEY HUGH R	New York Telephone

CLERMONT AVE

43 CLERMONT AVE

Year	Uses	Source
1960	Pizzullo Maria	New York Telephone Company
1940	M & M Pump & Tank Contracting Co	New York Telephone
	Tri State Sign Co Inc	New York Telephone
1934	GALLAGHER CHAS PKR R	R. L. Polk & Co.
	GALLAGHER NELLIE H	R. L. Polk & Co.
	MCGOWAN BRIDGET R	R. L. Polk & Co.

Clermont Ave

45 Clermont Ave

Year	Uses	Source
2014	BROOKLYN INNOVATIONS LLC	EDR Digital Archive
	METRO CONNECT LLC	EDR Digital Archive

CLERMONT AVE

45 CLERMONT AVE

Year	Uses	Source
1940	Flynn Thos J sheet metal wks	New York Telephone

FINDINGS

Year	Uses	Source
1934	FLYNN THOS J SHEET METALWKR H DO	R. L. Polk & Co.
	FLYUN ELIZ CLK R	R. L. Polk & Co.

46 CLERMONT AVE

Year	Uses	Source
1934	FERRARI RALPH H	R. L. Polk & Co.

47 CLERMONT AVE

Year	Uses	Source
1940	OMalley Hugh	New York Telephone

49 CLERMONT AVE

Year	Uses	Source
1934	MURRAY WM FOREMN H	R. L. Polk & Co.

50 CLERMONT AVE

Year	Uses	Source
1992	SANTIAGO GLORIA	NYNEX Informantion Resource Co.
1980	FIGUEROA EDWIN	New York Telephone
1973	Dominguez Floricel	New York Telephone
1965	Geiger Roy Jr	New York Telephone
1960	Speranza Vincent N	New York Telephone Company
1934	D AMBRA PATSY LAB H	R. L. Polk & Co.
	DAMBRIA PATH H	R. L. Polk & Co.
	DAMBRIA ROSE OPR R	R. L. Polk & Co.

51 CLERMONT AVE

Year	Uses	Source
1934	PITTMAN WALTER S H	R. L. Polk & Co.
	PITMAN WALTER S H	R. L. Polk & Co.
	WATKINS MARIA H	R. L. Polk & Co.

PARK

194 PARK

Year	Uses	Source
1934	SEGUINO DOMINICK SHOE REPR AV H155 DO	R. L. Polk & Co.

FINDINGS

200 PARK

Year	Uses	Source
1985	INTER-CONTINENTAL HOTELS WORLDWIDE RESERVATIONS & INFO	NYNEX Information Resources Company

PARK AVE

198 PARK AVE

Year	Uses	Source
1940	Palmes Restrnt & Bakery	New York Telephone
1934	GLASS JOHN BAKER H DO	R. L. Polk & Co.
1928	GLASS BAKERY	New York Telephone

199 PARK AVE

Year	Uses	Source
1934	TUZZIO WM BARBER	R. L. Polk & Co.
1928	MARINO PETER RL EST	New York Telephone

200 PARK AVE

Year	Uses	Source
1992	MANDERSON AGENCY	NYNEX Informantion Resource Co.
	PAN AMER	NYNEX Informantion Resource Co.
	SICKLE CELL INSTITUTE INC	NYNEX Informantion Resource Co.
1985	ALCOHOLICS FAMILIES OF	NYNEX Information Resources Company
	INTER-CONTINENTAL HOTELS WORLDWIDE RESERVATIONS & INFO	NYNEX Information Resources Company
	NY TIMES AFFILIATED COMPANIES MICROFILMING CORP OF AMERICA	NYNEX Information Resources Company
	N Y TIMES EXECUTIVE & GENERAL OFFICES	NYNEX Information Resources Company
	N Y TIMES EXECUTIVE & GENERAL OFFICES	NYNEX Information Resources Company
	SICKLE CELL INSTITUTE INC	NYNEX Information Resources Company
1980	GORDON HERBERT	New York Telephone
1976	ALCOA	New York Telephone
	ALCOA	New York Telephone
	ALCOA	New York Telephone
	ALUMINUM CO OF AMERICA NY DIST SALES OFFICE MANH	New York Telephone
	ALUMINUM CO OF AMERICA EXPRT IMPRT TRAFFIC DIV MANH	New York Telephone
	ALUMINUM CO OF AMERICA EXPRT SALES DIV MANH	New York Telephone

FINDINGS

Year	Uses	Source
1976	BLACK CLAWSON CO THE	New York Telephone
	COMBUSTION CONTRL DIV ELECTRONICS CORP OF AMER	New York Telephone
	ELECTRONICS CORP OF AMER COMBUSTION CONTRL DIV	New York Telephone
	GF BUSINESS EQUIPMENT INC	New York Telephone
	NATIONAL CAN CORP AREA SALES OFFICE	New York Telephone
	NATIONAL CAN CORP AREA SALES OFFICE	New York Telephone
	NATI ACCOUNT SALES OFFICE	New York Telephone
	WESTINGHOUSE ELEC CORP	New York Telephone
	WESTINGHOUSE ELEC CORP	New York Telephone
1965	Business Jets Div	New York Telephone
	PAN AMERICAN AIRWAYS	New York Telephone
1940	Ficken John	New York Telephone
1934	MEYER RUDOLF DELICATESSEN H DO	R. L. Polk & Co.
	MITCHELL ANNA CLK R	R. L. Polk & Co.
	MITCHELL EDW CLK R	R. L. Polk & Co.
	MITCHELL ROBT STEEL TESTER H	R. L. Polk & Co.
	WEBER ANNA CLK R	R. L. Polk & Co.
	WEBER WM H	R. L. Polk & Co.
	WEBER WM JR BKPR R	R. L. Polk & Co.
	WEBER WM H	R. L. Polk & Co.
	WEBER WM JR BKPR R	R. L. Polk & Co.
1928	WENZ FRED R	New York Telephone

201 PARK AVE

Year	Uses	Source
1976	BIERER MURRAY S INS	New York Telephone
1940	Dunigan Wm & Son undtkrs	New York Telephone
1934	ALWELL GERTRUDE PKR R	R. L. Polk & Co.
	DEMPSEY MARGT PKY R	R. L. Polk & Co.
	DUNIGAN WM & SON UNDTKRS	R. L. Polk & Co.
	MARSHALL JAS CLK H	R. L. Polk & Co.
	ROE MARY R	R. L. Polk & Co.
	ROE RICHD H	R. L. Polk & Co.
1928	DUNIGAN WM & SON UNDTKRS-	New York Telephone

FINDINGS

202 PARK AVE

Year	Uses	Source
1934	GILL ROBT PLMBR H DO	R. L. Polk & Co.
	KINN MICHL STATY H DO	R. L. Polk & Co.

203 PARK AVE

Year	Uses	Source
1949	Carter Edw	New York Telephone Company
1934	EVERS ANNA R	R. L. Polk & Co.
	EVERS JOHN R	R. L. Polk & Co.
	GREEN JENNIE OPR R	R. L. Polk & Co.
	GREEN MARGT H	R. L. Polk & Co.
	GREEN VERONICA TYPIST R	R. L. Polk & Co.
	KIERNAN PATK H	R. L. Polk & Co.
	MARTIN ANNA R	R. L. Polk & Co.
	MARTIN RUTH R	R. L. Polk & Co.
	MORAN STANLEY HLPR H	R. L. Polk & Co.
	SPIRITO SALVATORE H	R. L. Polk & Co.

204 PARK AVE

Year	Uses	Source
1940	Kaplan J statnry	New York Telephone
1934	SHAY PATK PRINTER H	R. L. Polk & Co.
	SHAY PATK JR CLK R	R. L. Polk & Co.
1928	CLARK JOHN J R	New York Telephone
	M STATY	New York Telephone

206 PARK AVE

Year	Uses	Source
1976	AEROPERU	New York Telephone
1934	ALCURI MATTEO GRO	R. L. Polk & Co.
1928	ALCURI MATTEO GROR	New York Telephone

207 PARK AVE

Year	Uses	Source
1934	CAROLLA VINCENT UMBERLLA REPR H DO	R. L. Polk & Co.
	CAROLLA PHILIP R	R. L. Polk & Co.
	FACELIA DANL SHOE REPR	R. L. Polk & Co.
	LARDINA LOUIS R	R. L. Polk & Co.

FINDINGS

208 PARK AVE

Year	Uses	Source
1934	BERNBE ALBERT J MSPR H	R. L. Polk & Co.
	CARDI POMPEO LAB H	R. L. Polk & Co.

209 PARK AVE

Year	Uses	Source
1934	DUNN JOS R	R. L. Polk & Co.
	DUNN JAS MARGT LAB H	R. L. Polk & Co.
	BURNS JAS LAB H	R. L. Polk & Co.
	CRILLY ANDREW LAB R	R. L. Polk & Co.

211 PARK AVE

Year	Uses	Source
1934	CASTELLANO JOS BOOTBLK	R. L. Polk & Co.

213 PARK AVE

Year	Uses	Source
1934	ALIANO MICHL CLO CLNR	R. L. Polk & Co.

Park Ave

215 Park Ave

Year	Uses	Source
2014	APRILIA BROOKLYN	EDR Digital Archive
2010	MAZE SPORTS BAR & LOUNGE INC	EDR Digital Archive
	EUROPEAN CAR GARAGE INC	EDR Digital Archive
	SPORTS & CLASSICS OF NY INC	EDR Digital Archive
	VESPA BROOKLYN	EDR Digital Archive

PARK AVE S

200 PARK AVE S

Year	Uses	Source
1992	ASSOCIATION FOR THE HELP OF RETARDED CHILDREN ADMINISTRATIVE OFFICES	NYNEX Informantion Resource Co.
	ASSOCIATION FOR THE HELP OF RETARDED CHILDREN ADMINISTRATIVE OFFICES	NYNEX Informantion Resource Co.
	ASSOCIATION FOR THE HELP OF RETARDED CHILDREN ADMINISTRATIVE OFFICES	NYNEX Informantion Resource Co.

FINDINGS

Year	Uses	Source
1992	ASSOCIATION FOR THE HELP OF RETARDED CHILDREN ADMINISTRATIVE OFFICES	NYNEX Informantion Resource Co.
	MIZRACHI TOURS	NYNEX Informantion Resource Co.
	RETARDED CHILDREN ASSN FOR THE HELP OF	NYNEX Informantion Resource Co.
1985	AL ANON INFORMATION CENTER	NYNEX Information Resources Company
	ALATEEN INFORMATION CENTER	NYNEX Information Resources Company
	ASSOCIATION FOR THE HELP OF RETARDED CHILDREN NY CITY CHAPTER	NYNEX Information Resources Company
	CIVILIAN COMPLAINT REVIEW BD	NYNEX Information Resources Company
	CODE A PHONE A DIV OF FORD INDUSTRIES INC	NYNEX Information Resources Company
	MIZRACHI TOURS	NYNEX Information Resources Company
	RETARDED CHILDREN ASSN FOR THE HELP OF	NYNEX Information Resources Company
1976	ALATEEN INFORMATION CENTER	New York Telephone
	ALCOHOLICS FAMILIES OF	New York Telephone
	ASSOCIATION FOR THE HELP OF RETARDED CHILDREN NY CITY CHAPTER	New York Telephone
	CIVILLAN COMPLAINT REVIEW BD	New York Telephone
	FLUORESCENT SVCE CORP	New York Telephone
	GOODZELT DAVID S ATTY	New York Telephone
	MINOLTA CORP CMRAS	New York Telephone
	NEW YORK CITY OF PARKS RECREATION & CULTURAL AFFAIRS ADMINISTRATION POLICE	New York Telephone
	RETARDED CHILDREN ASSN FOR THE HELP OF	New York Telephone
	AL-ANON INFORMATION CENTER	New York Telephone
1960	GREAT BEAR SPRING CO	New York Telephone

PARK CIR

176 PARK CIR

Year	Uses	Source
1960	Miller Geo W & Son ledger bldrs	New York Telephone Company
1949	Miller Geo W & Son ledger bldrs	New York Telephone Company
1940	Miller Geo W & Son ledger bldrs	New York Telephone

FINDINGS

180 PARK CIR

Year	Uses	Source
1973	Fraternal Credit Union	New York Telephone

192 PARK CIR

Year	Uses	Source
1945	Yat Gaw Min Co	New York Telephone
1940	Yat Gaw Min Co	New York Telephone

PARK ROW

173 PARK ROW

Year	Uses	Source
1934	BELMONT FRANK CLK FULTON HOTEL H	R. L. Polk & Co.

176 PARK ROW

Year	Uses	Source
1960	MILLER GEO W & SON LEDGER BLDRS	New York Telephone

180 PARK ROW

Year	Uses	Source
1976	FRATERNAL CREDIT UNION	New York Telephone

S VANDERBILT AVE

45 S VANDERBILT AVE

Year	Uses	Source
1976	SPENCER W	New York Telephone

VANDBLT AVE

67 VANDBLT AVE

Year	Uses	Source
1934	AVENATTI JOS CHAUF H	R. L. Polk & Co.

76 VANDBLT AVE

Year	Uses	Source
1934	APREA SALVATORE LAB H	R. L. Polk & Co.
	APREA ROSE TEL OPR H	R. L. Polk & Co.

FINDINGS

VANDERBDT AVE

50 VANDERBDT AVE

Year	Uses	Source
1934	ALIANO ANNA OPR R	R. L. Polk & Co.

VANDERBELT AVE

52 VANDERBELT AVE

Year	Uses	Source
1928	BADGER WATER METER MFG CO MNHTN	New York Telephone

VANDERBILT

51 VANDERBILT

Year	Uses	Source
1976	BENNETT L	New York Telephone

3O7 VANDERBILT

Year	Uses	Source
1934	OLSEN MARIE A CLK R	R. L. Polk & Co.

65L VANDERBILT

Year	Uses	Source
1992	MORLAN DONALD W	NYNEX Informantion Resource Co.
1976	BECKOFF JACK	New York Telephone
	RAPHAEL MAKRAM	New York Telephone
	COSTA RONALD	New York Telephone

VANDERBILT AVE

43 VANDERBILT AVE

Year	Uses	Source
2005	Osorio Carios	Hill-Donnelly Corporation
	Osorio Carlos	Hill-Donnelly Corporation
2000	BERNARD WHITE	Cole Information Services
1997	FOSTER Wayne	NYNEX
	WHITE Bernard	NYNEX
1992	SOLOMON B	NYNEX Informantion Resource Co.
	STEPHENS BROOKE	NYNEX Informantion Resource Co.
1985	STEPHENS BROOKE	NYNEX Information Resources Company

FINDINGS

Year	Uses	Source
1985	WASHINGTON D	NYNEX Information Resources Company
	WASHINGTON D	NYNEX Information Resources Company
1970	Zanfardino Josephine	New York Telephone
1965	Gordon Catherine	New York Telephone
	Baranello L	New York Telephone
	Giordano Aniello M	New York Telephone
1960	Giordano Aniello M	New York Telephone Company
	Mc Gregor Jos A	New York Telephone Company
	Zanfardino Anthony	New York Telephone Company
1949	Harvey Jas P	New York Telephone Company

45 VANDERBILT AVE

Year	Uses	Source
2005	H Aytch Wesley	Hill-Donnelly Corporation
	Aytch Harvey	Hill-Donnelly Corporation
2000	WESLEY AYTCH	Cole Information Services
	HARVEY AYTCH	Cole Information Services
1997	AYTCH Wesley	NYNEX
	AYTCH Harvey	NYNEX
1992	SPENCER W	NYNEX Informantion Resource Co.
	AYTCH HARVEY	NYNEX Informantion Resource Co.
1985	SPENCER W	NYNEX Information Resources Company
	AYTCH HARVEY	NYNEX Information Resources Company
1976	JOHNSON B	New York Telephone
	AYTCH HARVEY	New York Telephone
1973	Aytch Harvey	New York Telephone
	Spandel Ardell	New York Telephone
1965	Morano Geo A	New York Telephone
	La Massa Peter	New York Telephone
	Fiore Fredk	New York Telephone
1960	Thompson Mary C	New York Telephone Company
	Fiore Fredk	New York Telephone Company
	Baranello Peter	New York Telephone Company
1934	BARNELL JOHN H	R. L. Polk & Co.
1928	BARANELLO JOHN M R	New York Telephone

47 VANDERBILT AVE

Year	Uses	Source
2005	HAmoux M	Hill-Donnelly Corporation

FINDINGS

Year	Uses	Source
2005	h Joseph M	Hill-Donnelly Corporation
	h Russell T	Hill-Donnelly Corporation
2000	M ARNOUX	Cole Information Services
	T RUSSELL	Cole Information Services
	BOB GREEN	Cole Information Services
	EMMANUEL BRODY	Cole Information Services
1997	PATEL Mukund	NYNEX
	BRODY Emmanuel	NYNEX
1992	RICHARDSON ERNEST	NYNEX Informantion Resource Co.
1985	ARNOUX M	NYNEX Information Resources Company
1973	Lorenzo Juan	New York Telephone
1970	James Ruthelee	New York Telephone
1965	Jenkins Laurie	New York Telephone
	James David	New York Telephone
	Brown Martha G	New York Telephone
1960	Brown Martha G	New York Telephone Company
1949	Altomare Rosario	New York Telephone Company
	Quinn Raymond J	New York Telephone Company

50 VANDERBILT AVE

Year	Uses	Source
1940	Aliano Michele	New York Telephone
1934	ALIANO SUSAN TYPIST R	R. L. Polk & Co.
	ALIANO ROSE R	R. L. Polk & Co.
	ALIANO MICHELE JR PRSR R	R. L. Polk & Co.
	ALIANO MICHL CLO CLNR	R. L. Polk & Co.
	ALIANO ANTONIO R	R. L. Polk & Co.
	ALIANO VINCENT R	R. L. Polk & Co.

51 VANDERBILT AVE

Year	Uses	Source
1980	JONES L	New York Telephone

Vanderbilt Ave

52 Vanderbilt Ave

Year	Uses	Source
2010	COMMENDER DAVID	EDR Digital Archive

FINDINGS

VANDERBILT AVE

52 VANDERBILT AVE

Year	Uses	Source
1928	BACHELDER F J & CO INC MNHTN	New York Telephone
	HARRINGTON JUDSON A REAL ESTATE MANHATTAN	New York Telephone

53 VANDERBILT AVE

Year	Uses	Source
1976	CAMACHO JUAN	New York Telephone

55 VANDERBILT AVE

Year	Uses	Source
1965	De Matteo Thos	New York Telephone

58 VANDERBILT AVE

Year	Uses	Source
1965	Zaiden Eliane	New York Telephone

62 VANDERBILT AVE

Year	Uses	Source
1940	Scudero s Bar & Grill	New York Telephone

VANDRBLIT AVE

53 VANDRBLIT AVE

Year	Uses	Source
1949	Burrows Annie D Mrs	New York Telephone Company

VENDERBILT AVE

50 VENDERBILT AVE

Year	Uses	Source
1928	ALIANO MICHELE TLR	New York Telephone

FINDINGS

ADJOINING PROPERTY: ADDRESSES NOT IDENTIFIED IN RESEARCH SOURCE

The following Adjoining Property addresses were researched for this report, and the addresses were not identified in research source.

Address Researched	Address Not Identified in Research Source
173 PARK ROW	2014, 2010, 2005, 2000, 1997, 1992, 1985, 1980, 1976, 1973, 1970, 1965, 1960, 1949, 1945, 1940, 1928
176 PARK CIR	2014, 2010, 2005, 2000, 1997, 1992, 1985, 1980, 1976, 1973, 1970, 1965, 1945, 1934, 1928
176 PARK ROW	2014, 2010, 2005, 2000, 1997, 1992, 1985, 1980, 1976, 1973, 1970, 1965, 1949, 1945, 1940, 1934, 1928
180 PARK CIR	2014, 2010, 2005, 2000, 1997, 1992, 1985, 1980, 1976, 1970, 1965, 1960, 1949, 1945, 1940, 1934, 1928
180 PARK ROW	2014, 2010, 2005, 2000, 1997, 1992, 1985, 1980, 1973, 1970, 1965, 1960, 1949, 1945, 1940, 1934, 1928
192 PARK CIR	2014, 2010, 2005, 2000, 1997, 1992, 1985, 1980, 1976, 1973, 1970, 1965, 1960, 1949, 1934, 1928
194 PARK	2014, 2010, 2005, 2000, 1997, 1992, 1985, 1980, 1976, 1973, 1970, 1965, 1960, 1949, 1945, 1940, 1928
197 AVENUE FREEPORT LI	2014, 2010, 2005, 2000, 1997, 1992, 1985, 1980, 1976, 1973, 1970, 1965, 1960, 1949, 1945, 1940, 1928
198 PARK AVE	2014, 2010, 2005, 2000, 1997, 1992, 1985, 1980, 1976, 1973, 1970, 1965, 1960, 1949, 1945
199 PARK AVE	2014, 2010, 2005, 2000, 1997, 1992, 1985, 1980, 1976, 1973, 1970, 1965, 1960, 1949, 1945, 1940
200 PARK	2014, 2010, 2005, 2000, 1997, 1992, 1980, 1976, 1973, 1970, 1965, 1960, 1949, 1945, 1940, 1934, 1928
200 PARK AVE	2014, 2010, 2005, 2000, 1997, 1973, 1970, 1960, 1949, 1945
200 PARK AVE S	2014, 2010, 2005, 2000, 1997, 1980, 1973, 1970, 1965, 1949, 1945, 1940, 1934, 1928
201 AVENUE 2ND FL	2014, 2010, 2005, 2000, 1997, 1992, 1985, 1980, 1976, 1973, 1970, 1965, 1960, 1949, 1945, 1940, 1928
201 PARK AVE	2014, 2010, 2005, 2000, 1997, 1992, 1985, 1980, 1973, 1970, 1965, 1960, 1949, 1945
202 PARK AVE	2014, 2010, 2005, 2000, 1997, 1992, 1985, 1980, 1976, 1973, 1970, 1965, 1960, 1949, 1945, 1940, 1928
203 PARK AVE	2014, 2010, 2005, 2000, 1997, 1992, 1985, 1980, 1976, 1973, 1970, 1965, 1960, 1945, 1940, 1928
204 PARK AVE	2014, 2010, 2005, 2000, 1997, 1992, 1985, 1980, 1976, 1973, 1970, 1965, 1960, 1949, 1945
206 PARK AVE	2014, 2010, 2005, 2000, 1997, 1992, 1985, 1980, 1973, 1970, 1965, 1960, 1949, 1945, 1940
207 PARK AVE	2014, 2010, 2005, 2000, 1997, 1992, 1985, 1980, 1976, 1973, 1970, 1965, 1960, 1949, 1945, 1940, 1928
208 PARK AVE	2014, 2010, 2005, 2000, 1997, 1992, 1985, 1980, 1976, 1973, 1970, 1965, 1960, 1949, 1945, 1940, 1928

FINDINGS

Address Researched	Address Not Identified in Research Source
209 PARK AVE	2014, 2010, 2005, 2000, 1997, 1992, 1985, 1980, 1976, 1973, 1970, 1965, 1960, 1949, 1945, 1940, 1928
211 PARK AVE	2014, 2010, 2005, 2000, 1997, 1992, 1985, 1980, 1976, 1973, 1970, 1965, 1960, 1949, 1945, 1940, 1928
213 PARK AVE	2014, 2010, 2005, 2000, 1997, 1992, 1985, 1980, 1976, 1973, 1970, 1965, 1960, 1949, 1945, 1940, 1928
215 Park Ave	2005, 2000, 1997, 1992, 1985, 1980, 1976, 1973, 1970, 1965, 1960, 1949, 1945, 1940, 1934, 1928
3O7 VANDERBILT	2014, 2010, 2005, 2000, 1997, 1992, 1985, 1980, 1976, 1973, 1970, 1965, 1960, 1949, 1945, 1940, 1928
43 CLAREMONT AVE	2014, 2010, 2005, 2000, 1997, 1992, 1985, 1980, 1976, 1973, 1970, 1965, 1949, 1945, 1940, 1934, 1928
43 CLARMONT AVE	2014, 2010, 2005, 2000, 1997, 1992, 1985, 1980, 1976, 1973, 1970, 1965, 1960, 1949, 1945, 1940, 1928
43 CLERMONT AVE	2014, 2010, 2005, 2000, 1997, 1992, 1985, 1980, 1976, 1973, 1970, 1965, 1949, 1945, 1928
43 VANDERBILT AVE	2014, 2010, 1980, 1976, 1973, 1945, 1940, 1934, 1928
45 CLERMONT AVE	2014, 2010, 2005, 2000, 1997, 1992, 1985, 1980, 1976, 1973, 1970, 1965, 1960, 1949, 1945, 1928
45 Clermont Ave	2010, 2005, 2000, 1997, 1992, 1985, 1980, 1976, 1973, 1970, 1965, 1960, 1949, 1945, 1940, 1934, 1928
45 S VANDERBILT AVE	2014, 2010, 2005, 2000, 1997, 1992, 1985, 1980, 1973, 1970, 1965, 1960, 1949, 1945, 1940, 1934, 1928
45 VANDERBILT AVE	2014, 2010, 1980, 1970, 1949, 1945, 1940
46 CLERMONT AVE	2014, 2010, 2005, 2000, 1997, 1992, 1985, 1980, 1976, 1973, 1970, 1965, 1960, 1949, 1945, 1940, 1928
47 CLAREMONT AV MHN	2014, 2010, 2005, 2000, 1997, 1992, 1985, 1980, 1976, 1973, 1970, 1965, 1960, 1949, 1945, 1940, 1928
47 CLAREMONT AVE	2014, 2010, 2005, 2000, 1997, 1992, 1985, 1980, 1976, 1973, 1970, 1965, 1960, 1949, 1945, 1940, 1928
47 CLEMONT AVE	2014, 2010, 2005, 2000, 1997, 1992, 1985, 1980, 1976, 1973, 1970, 1965, 1960, 1949, 1945, 1940, 1934
47 CLERMONT AVE	2014, 2010, 2005, 2000, 1997, 1992, 1985, 1980, 1976, 1973, 1970, 1965, 1960, 1949, 1945, 1934, 1928
47 VANDERBILT AVE	2014, 2010, 1980, 1976, 1945, 1940, 1934, 1928
49 CLAREMONT AVE	2014, 2010, 2005, 2000, 1997, 1992, 1985, 1980, 1976, 1973, 1970, 1965, 1960, 1949, 1945, 1940, 1928
49 CLERMONT AVE	2014, 2010, 2005, 2000, 1997, 1992, 1985, 1980, 1976, 1973, 1970, 1965, 1960, 1949, 1945, 1940, 1928
50 CLAIRMONT AVE	2014, 2010, 2005, 2000, 1997, 1992, 1985, 1980, 1976, 1973, 1970, 1965, 1949, 1945, 1940, 1934, 1928
50 CLERMONT AVE	2014, 2010, 2005, 2000, 1997, 1985, 1976, 1970, 1949, 1945, 1940, 1928
50 VANDERBDT AVE	2014, 2010, 2005, 2000, 1997, 1992, 1985, 1980, 1976, 1973, 1970, 1965, 1960, 1949, 1945, 1940, 1928
50 VANDERBILT AVE	2014, 2010, 2005, 2000, 1997, 1992, 1985, 1980, 1976, 1973, 1970, 1965, 1960, 1949, 1945, 1928

FINDINGS

Address Researched	Address Not Identified in Research Source
50 VENDERBILT AVE	2014, 2010, 2005, 2000, 1997, 1992, 1985, 1980, 1976, 1973, 1970, 1965, 1960, 1949, 1945, 1940, 1934
51 CLERMONT AVE	2014, 2010, 2005, 2000, 1997, 1992, 1985, 1980, 1976, 1973, 1970, 1965, 1960, 1949, 1945, 1940, 1928
51 VANDERBILT	2014, 2010, 2005, 2000, 1997, 1992, 1985, 1980, 1973, 1970, 1965, 1960, 1949, 1945, 1940, 1934, 1928
51 VANDERBILT AVE	2014, 2010, 2005, 2000, 1997, 1992, 1985, 1976, 1973, 1970, 1965, 1960, 1949, 1945, 1940, 1934, 1928
52 VANDERBELT AVE	2014, 2010, 2005, 2000, 1997, 1992, 1985, 1980, 1976, 1973, 1970, 1965, 1960, 1949, 1945, 1940, 1934
52 VANDERBILT AVE	2014, 2010, 2005, 2000, 1997, 1992, 1985, 1980, 1976, 1973, 1970, 1965, 1960, 1949, 1945, 1940, 1934
52 Vanderbilt Ave	2014, 2005, 2000, 1997, 1992, 1985, 1980, 1976, 1973, 1970, 1965, 1960, 1949, 1945, 1940, 1934, 1928
53 VANDERBILT AVE	2014, 2010, 2005, 2000, 1997, 1992, 1985, 1980, 1973, 1970, 1965, 1960, 1949, 1945, 1940, 1934, 1928
53 VANDRBLIT AVE	2014, 2010, 2005, 2000, 1997, 1992, 1985, 1980, 1976, 1973, 1970, 1965, 1960, 1945, 1940, 1934, 1928
55 VANDERBILT AVE	2014, 2010, 2005, 2000, 1997, 1992, 1985, 1980, 1976, 1973, 1970, 1960, 1949, 1945, 1940, 1934, 1928
58 VANDERBILT AVE	2014, 2010, 2005, 2000, 1997, 1992, 1985, 1980, 1976, 1973, 1970, 1960, 1949, 1945, 1940, 1934, 1928
62 VANDERBILT AVE	2014, 2010, 2005, 2000, 1997, 1992, 1985, 1980, 1976, 1973, 1970, 1965, 1960, 1949, 1945, 1934, 1928
65L VANDERBILT	2014, 2010, 2005, 2000, 1997, 1985, 1980, 1973, 1970, 1965, 1960, 1949, 1945, 1940, 1934, 1928
67 VANDBLT AVE	2014, 2010, 2005, 2000, 1997, 1992, 1985, 1980, 1976, 1973, 1970, 1965, 1960, 1949, 1945, 1940, 1928
76 VANDBLT AVE	2014, 2010, 2005, 2000, 1997, 1992, 1985, 1980, 1976, 1973, 1970, 1965, 1960, 1949, 1945, 1940, 1928

TARGET PROPERTY: ADDRESS NOT IDENTIFIED IN RESEARCH SOURCE

The following Target Property addresses were researched for this report, and the addresses were not identified in the research source.

Address Researched	Address Not Identified in Research Source
205 Park Avenue	2014, 2010

Appendix D - Third-Party Database Report

205 Park Avenue
205 Park Avenue
Brooklyn, NY 11205

Inquiry Number: 5617675.2s
April 10, 2019

The EDR Radius Map™ Report with GeoCheck®

6 Armstrong Road, 4th floor
Shelton, CT 06484
Toll Free: 800.352.0050
www.edrnet.com

TABLE OF CONTENTS

SECTION	PAGE
Executive Summary	ES1
Overview Map	2
Detail Map	3
Map Findings Summary	4
Map Findings	8
Orphan Summary	722
Government Records Searched/Data Currency Tracking	GR-1

GEOCHECK ADDENDUM

Physical Setting Source Addendum	A-1
Physical Setting Source Summary	A-2
Physical Setting Source Map	A-8
Physical Setting Source Map Findings	A-9
Physical Setting Source Records Searched	PSGR-1

Thank you for your business.
Please contact EDR at 1-800-352-0050
with any questions or comments.

Disclaimer - Copyright and Trademark Notice

This Report contains certain information obtained from a variety of public and other sources reasonably available to Environmental Data Resources, Inc. It cannot be concluded from this Report that coverage information for the target and surrounding properties does not exist from other sources. **NO WARRANTY EXPRESSED OR IMPLIED, IS MADE WHATSOEVER IN CONNECTION WITH THIS REPORT. ENVIRONMENTAL DATA RESOURCES, INC. SPECIFICALLY DISCLAIMS THE MAKING OF ANY SUCH WARRANTIES, INCLUDING WITHOUT LIMITATION, MERCHANTABILITY OR FITNESS FOR A PARTICULAR USE OR PURPOSE. ALL RISK IS ASSUMED BY THE USER. IN NO EVENT SHALL ENVIRONMENTAL DATA RESOURCES, INC. BE LIABLE TO ANYONE, WHETHER ARISING OUT OF ERRORS OR OMISSIONS, NEGLIGENCE, ACCIDENT OR ANY OTHER CAUSE, FOR ANY LOSS OF DAMAGE, INCLUDING, WITHOUT LIMITATION, SPECIAL, INCIDENTAL, CONSEQUENTIAL, OR EXEMPLARY DAMAGES. ANY LIABILITY ON THE PART OF ENVIRONMENTAL DATA RESOURCES, INC. IS STRICTLY LIMITED TO A REFUND OF THE AMOUNT PAID FOR THIS REPORT.** Purchaser accepts this Report "AS IS". Any analyses, estimates, ratings, environmental risk levels or risk codes provided in this Report are provided for illustrative purposes only, and are not intended to provide, nor should they be interpreted as providing any facts regarding, or prediction or forecast of, any environmental risk for any property. Only a Phase I Environmental Site Assessment performed by an environmental professional can provide information regarding the environmental risk for any property. Additionally, the information provided in this Report is not to be construed as legal advice.

Copyright 2019 by Environmental Data Resources, Inc. All rights reserved. Reproduction in any media or format, in whole or in part, of any report or map of Environmental Data Resources, Inc., or its affiliates, is prohibited without prior written permission.

EDR and its logos (including Sanborn and Sanborn Map) are trademarks of Environmental Data Resources, Inc. or its affiliates. All other trademarks used herein are the property of their respective owners.

EXECUTIVE SUMMARY

A search of available environmental records was conducted by Environmental Data Resources, Inc (EDR). The report was designed to assist parties seeking to meet the search requirements of EPA's Standards and Practices for All Appropriate Inquiries (40 CFR Part 312), the ASTM Standard Practice for Environmental Site Assessments (E 1527-13), the ASTM Standard Practice for Environmental Site Assessments for Forestland or Rural Property (E 2247-16), the ASTM Standard Practice for Limited Environmental Due Diligence: Transaction Screen Process (E 1528-14) or custom requirements developed for the evaluation of environmental risk associated with a parcel of real estate.

TARGET PROPERTY INFORMATION

ADDRESS

205 PARK AVENUE
BROOKLYN, NY 11205

COORDINATES

Latitude (North):	40.6962890 - 40˚ 41' 46.64"
Longitude (West):	73.9709270 - 73˚ 58' 15.33"
Universal Tranverse Mercator:	Zone 18
UTM X (Meters):	586945.7
UTM Y (Meters):	4505341.0
Elevation:	31 ft. above sea level

USGS TOPOGRAPHIC MAP ASSOCIATED WITH TARGET PROPERTY

Target Property Map:	5940597 BROOKLYN, NY
Version Date:	2013

AERIAL PHOTOGRAPHY IN THIS REPORT

Portions of Photo from:	20150522
Source:	USDA

MAPPED SITES SUMMARY

Target Property Address:
205 PARK AVENUE
BROOKLYN, NY 11205

Click on Map ID to see full detail.

MAP ID	SITE NAME	ADDRESS	DATABASE ACRONYMS	RELATIVE ELEVATION	DIST (ft. & mi.) DIRECTION
A1	LOT 50,TAXBLOCK 2033	205 PARK AVENUE	NY E DESIGNATION		TP
A2	NAVY BARRACKS BKLYN		FUDS	Lower	10, 0.002, ENE
A3	217889; CLERMONT AVE	CLERMONT AVE AND PAR	NY Spills	Higher	78, 0.015, SW
A4	CONSOLIDATED EDISON	PARK AVE & VANDERBIL	NY MANIFEST	Higher	88, 0.017, SE
A5	VANDERBUILT AVE &	PARK AVE	NY Spills	Higher	90, 0.017, SE
A6	VANDERBILT AVE PARK	VANDERBILT AVE PARK	NY Spills	Higher	90, 0.017, SE
A7	SPILL NUMBER 0202031	VANDERBILT AND PARK	NY Spills	Higher	90, 0.017, SE
A8	CONSTRUCTION SITE	45 CLERMONT AVE	NY Spills	Lower	93, 0.018, NW
A9	NAVY GREEN R3	45 CLERMONT AVENUE	NY UST	Lower	93, 0.018, NW
A10	SPILL NUMBER 9901474	41 VANDERBILT AVE	NY Spills	Lower	111, 0.021, NE
A11	CON EDISON	VANDERBILT AVE & PAR	RCRA NonGen / NLR, FINDS, ECHO	Higher	137, 0.026, SE
A12	POLE 67701	33 VANDERBUILT AVE	NY Spills	Lower	167, 0.032, NE
B13	CON EDISON - SERVICE	62 CLERMONT AVE	NY MANIFEST	Higher	205, 0.039, SW
C14	CON EDISON	69 VANDERBULT AV	NY MANIFEST	Higher	217, 0.041, SE
C15	G&D AUTO	220 PARK AVE	EDR Hist Auto	Higher	231, 0.044, SE
C16	NYC DEP	71 VANDERBILT AVE	RCRA NonGen / NLR, FINDS, ECHO, NY MANIFEST	Higher	235, 0.045, SE
D17	H B AUTO SERVICE	44 CLINTON AVE	EDR Hist Auto	Lower	260, 0.049, East
D18	SERVICE STATION	44 CLINTON AVE	RCRA NonGen / NLR, FINDS, ECHO	Lower	260, 0.049, East
D19	MASTER AUTO REPAIR C	46 CLINTON AVE	EDR Hist Auto	Lower	260, 0.049, East
D20	46 CLINTON AVE	46 CLINTON AVE	NY LTANKS	Lower	260, 0.049, East
D21	BAI-BUREH AUTO SERVI	46 CLINTON AVENUE	NY UST	Lower	260, 0.049, East
E22	41 ADELPHI ST./BKLYN	41 ADELPHI ST.	NY LTANKS	Lower	267, 0.051, WNW
D23	LOUIS BROOKS	32 CLINTON AVENUE	NY UST	Lower	267, 0.051, ENE
B24	CON EDISON	63 ADELPHI ST	NY MANIFEST	Higher	271, 0.051, WSW
B25	CON EDISON	63 ADELPHI ST	RCRA NonGen / NLR, FINDS, ECHO	Higher	271, 0.051, WSW
B26	CON EDISON	63 ADELPHI ST	NJ MANIFEST	Higher	271, 0.051, WSW
E27	SACRED HEART CHURCH	41 ADELPHI STREET	NY AST	Lower	278, 0.053, WNW
E28	SACRED HEART CHURCH	41 ADELPHI ST	NY LTANKS	Lower	278, 0.053, WNW
B29	MANHOLE #537	PARK AVE & ADELPHI S	NY Spills	Higher	300, 0.057, WSW
E30	NURSING HOME	26 CLERMONT AVE	NY LTANKS	Lower	311, 0.059, NW
C31	CON EDISON	78 VANDERBILT AVE	NY MANIFEST	Higher	317, 0.060, SSE
C32	CON EDISON	78 VANDERBILT AVE	RCRA NonGen / NLR	Higher	317, 0.060, SSE
C33	CON EDISON	78 VANDERBILT AVE	NJ MANIFEST	Higher	317, 0.060, SSE
C34	CON EDISON	78 VANDERBILT AVE	NY MANIFEST	Higher	317, 0.060, SSE
C35	CON EDISON	78 VANDERBILT AVE	NJ MANIFEST	Higher	317, 0.060, SSE
C36	CON EDISON	78 VANDERBILT AVE	RCRA NonGen / NLR, FINDS, ECHO	Higher	317, 0.060, SSE
B37	CON EDISON SERVICE B	75 ADELPHI ST	RCRA NonGen / NLR, NY MANIFEST	Higher	330, 0.062, SW
C38	CON EDISON VS 3587	CLINTON AVE; 72 FEET	NY Spills	Higher	337, 0.064, ESE
C39	MANHOLE 61418	PARK AV & CLINTON AV	NY Spills	Higher	337, 0.064, ESE

MAPPED SITES SUMMARY

Target Property Address:
205 PARK AVENUE
BROOKLYN, NY 11205

Click on Map ID to see full detail.

MAP ID	SITE NAME	ADDRESS	DATABASE ACRONYMS	RELATIVE ELEVATION	DIST (ft. & mi.) DIRECTION
C40	MANHOLE 1364	CLINTON AVE & PARK	NY Spills	Higher	337, 0.064, ESE
C41	MANHOLE 61417	PARK AV/CLINTON ST	NY Spills	Higher	337, 0.064, ESE
C42	MANHOLE #61417	PARK AV & CLITON AV	NY Spills	Higher	337, 0.064, ESE
C43	MANHOLE 61419	CLINTON AVE/PARK AVE	NY Spills	Higher	337, 0.064, ESE
C44	ROADWAY	PARK AVE AND CLINTON	NY Spills	Higher	337, 0.064, ESE
C45	MANHOLE 61418	PARK AV/CLINTON AV	NY Spills	Higher	337, 0.064, ESE
F46	METRO NORTH RR GRAND	25 VANDERBILT AVE	RCRA-LQG	Lower	354, 0.067, North
F47	GRAND CENTRAL TERMIN	15 VANDERBILT AVE	PA MANIFEST	Lower	354, 0.067, North
D48	TREASURE ISLAND STOR	45 CLINTON AVE	NY AST	Lower	358, 0.068, East
D49	41 CLINTON AVE. REAL	41 CLINTON AVENUE	NY UST	Lower	374, 0.071, ENE
D50	41 CLINTON AVE. REAL	41 CLINTON AVENUE	NY AST	Lower	374, 0.071, ENE
G51	CLERMONT AUTO REPAIR	18 CLERMONT AVENUE	NY AST	Lower	383, 0.073, NW
F52	UNIQUE TRUCK AND AUT	14 CLINTON AVENUE	NY AST	Lower	383, 0.073, NE
F53	CON EDISON	FRONT OF 8 VANDERBIL	NY MANIFEST	Lower	393, 0.074, North
H54	REAR OF PS 46 SCHOOL	66 ADELPHI STREET	NY Spills	Higher	408, 0.077, WSW
F55	ELGHANAYAN JEFF	156 FLUSHING AVE	RCRA NonGen / NLR, FINDS, ECHO	Lower	444, 0.084, NNE
E56	CON EDISON	163 PARK AVE	RCRA NonGen / NLR, FINDS, ECHO	Higher	444, 0.084, West
E57	CON EDISON	163 PARK AVE	NJ MANIFEST	Higher	444, 0.084, West
E58	CON ED	163 PARK AVE	NY MANIFEST	Higher	444, 0.084, West
G59	CON EDISON - MANHOLE	OPP. 10 CLEARMONT ST	RCRA NonGen / NLR, NY MANIFEST	Lower	447, 0.085, NNW
G60	MANHOLE # 19073	10 CLEARMONT AVE	NY Spills	Lower	469, 0.089, NNW
F61	BROOKLYN CORRECTIONA	136 FLUSHING AVENUE	NY AST	Lower	480, 0.091, North
F62	NYC BROOKLYN CORRECT	136 FLUSHING AVE	RCRA NonGen / NLR, FINDS, ECHO, NY MANIFEST	Lower	480, 0.091, North
H63	88 ADELPHI STREET	88 ADELPHI STREET	NY AST	Higher	500, 0.095, SW
F64	CON EDISON MANHOLE:	FLUSHING AVE & VANDE	RCRA NonGen / NLR, NY MANIFEST	Lower	503, 0.095, North
F65	CON EDISON	FLUSHING AVE & VANDE	NY MANIFEST	Lower	503, 0.095, North
I66	LOCKWAY STORAGE	77 CLINTON AVE	NY AST	Higher	515, 0.098, ESE
F67	TM2128	FLUSHING AVE / VANDE	NY Spills	Lower	516, 0.098, North
F68	CON ED	FLUSHING AVE/VANDERB	NY Spills	Lower	516, 0.098, North
F69	213307; FLUSHING AV	FLUSHING AV AND VAND	NY Spills	Lower	516, 0.098, North
F70	215054; FLUSHING AVE	FLUSHING AVE AND VAN	NY Spills	Lower	516, 0.098, North
J71	36 WAVERLY STUDIOS L	36 WAVERLY AVE.	NY AST	Lower	518, 0.098, ENE
K72	SHIPYARD GAS & SERVI	168 FLUSHING AVE	EDR Hist Auto	Lower	521, 0.099, NE
K73	NAVY YARD GAS INC.	168 FLUSHING AVENUE	NY UST	Lower	521, 0.099, NE
G74	IN FRONT OF	0 CLEARMONT AVE	NY Spills	Lower	525, 0.099, NNW
H75	HARVEY RESIDENCE	71 CARLTON AVE	NY Spills	Higher	527, 0.100, WSW
K76	CON EDISON MANHOLE:	CLINTON AVE & FLUSHI	RCRA NonGen / NLR, NY MANIFEST	Lower	551, 0.104, NNE
K77	MANHOLE 95920	FLUSHING AVE/CLINTON	NY Spills	Lower	554, 0.105, NNE
K78	BROOKLYN NAVY YARD	FLUSHING AVE / CLINT	NY Spills	Lower	554, 0.105, NNE

MAPPED SITES SUMMARY

Target Property Address:
205 PARK AVENUE
BROOKLYN, NY 11205

Click on Map ID to see full detail.

MAP ID	SITE NAME	ADDRESS	DATABASE ACRONYMS	RELATIVE ELEVATION	DIST (ft. & mi.) DIRECTION
K79	215055; FLUSHING AVE	FLUSHING AVEUE AND C	NY Spills	Lower	554, 0.105, NNE
K80	SPILL NUMBER 9803816	FLUSHING AV & CLINTO	NY Spills	Lower	554, 0.105, NNE
K81	SPILL NUMBER 0000507	CLINTON & FLUSHING	NY LTANKS	Lower	554, 0.105, NNE
K82	MANHOLE 63658	FLUSHING AV & CLINTO	NY Spills	Lower	554, 0.105, NNE
K83	FLUSHING & WAVERLY A	FLUSHING & WAVERLY A	NY Spills	Lower	554, 0.105, NE
J84	BAY BREEZE CLEANERS	16 WAVERLY AVE STE 1	EDR Hist Cleaner	Lower	561, 0.106, ENE
J85	GANZ CLEANERS	16 WAVERLY AVE	RCRA-SQG, ICIS, US AIRS, FINDS, ECHO, NY MANIFEST,...	Lower	561, 0.106, ENE
J86	PRESTIGE/GANZ CLEANE	16 WAVERLY AVENUE	NY DRYCLEANERS	Lower	561, 0.106, ENE
G87	CON EDISON MANHOLE 1	CLEARMONT AVE & FLUS	RCRA NonGen / NLR, NY MANIFEST	Lower	562, 0.106, NNW
G88	CON EDISON MANHOLE 1	CLEARMONT AVE & FLUS	NJ MANIFEST	Lower	562, 0.106, NNW
G89	8 - FIVE GAL OIL CON	118 FLUSHING AVE	NY Spills	Lower	572, 0.108, NW
G90	MANHOLE #19073	CLERMONT/FLUSHING	NY Spills	Lower	573, 0.109, NNW
G91	MANHOLE 605	CLERMONT AVE	NY Spills	Lower	573, 0.109, NNW
G92	INTERSECTION OF CLEA	INTERSECTION OF CLEA	NY Spills	Lower	573, 0.109, NNW
G93	MANHOLE 19073	CLERMONT AVE + FLUSH	NY Spills	Lower	573, 0.109, NNW
G94	MANHOLE 605	FLUSHING AVE & CLERM	NY Spills	Lower	573, 0.109, NNW
95	CON EDISON - VS 3323	PARK AVE 149‘ FROM F	RCRA NonGen / NLR, NY MANIFEST	Higher	581, 0.110, West
H96	CON ED	CARLTON AVE & PARK A	NY Spills	Higher	582, 0.110, West
H97	MANHOLE 540	PARK AVE & CARLTON A	NY Spills	Higher	582, 0.110, West
H98	CONSOLIDATED EDISON	PARK AVE & CARLTON A	NY MANIFEST	Higher	583, 0.110, West
L99	CON EDISON	PARK AVE & WAVERLY A	RCRA NonGen / NLR, FINDS, ECHO, NY MANIFEST	Higher	585, 0.111, East
M100	PS #42	100 CLERMONT ST	NY LTANKS, NY Spills	Higher	602, 0.114, South
M101	NYC DEPT OF EDUCATIO	100 CLERMONT AVE	NY MANIFEST	Higher	602, 0.114, South
M102	NYC DEPT OF EDUCATIO	100 CLERMONT AVE	RCRA-SQG, FINDS, ECHO	Higher	602, 0.114, South
M103	P.S. 46 - BROOKLYN K	100 CLERMONT AVENUE	NY AST	Higher	602, 0.114, South
L104	MANHOLE 63932	PARK AVE & WAVERLY	NY Spills	Higher	607, 0.115, East
M105	104 ADELPHI STREET	104 ADELPHI STREET	NY AST	Higher	610, 0.116, SSW
N106	JUNKYARD	31 CARLTON AVE	NY Spills	Lower	616, 0.117, WNW
I107	CONSOLIDATED EDISON	WAVERLY AVE & PARK A	NY MANIFEST	Higher	632, 0.120, ESE
L108	CON EDISON SERVICE B	253 PARK AVE	RCRA NonGen / NLR, NY MANIFEST	Lower	638, 0.121, East
L109	CON EDISON	253 PARK AVE	NY MANIFEST	Lower	638, 0.121, East
J110	SAV-ON SILK SCREEN D	21-37 WAVERLY AVE	RCRA NonGen / NLR, FINDS, ECHO	Lower	639, 0.121, ENE
N111	CONTAINMENT AREA	21 CARLTON AVE	NY Spills	Lower	653, 0.124, WNW
O112	CON EDISON	FLUSHING AVE & ADELP	RCRA NonGen / NLR, NY MANIFEST	Lower	684, 0.130, NW
O113	CON EDISON	ADELPHI & FLUSHING A	RCRA NonGen / NLR, NY MANIFEST	Lower	684, 0.130, NW
O114	CON EDISON	FLUSHING AVE & ADELP	RCRA NonGen / NLR, NY MANIFEST	Lower	684, 0.130, NW
K115	CON EDISON - MANHOLE	WAVERLY AVE & FLUSHI	NY MANIFEST	Lower	700, 0.133, NE
O116	CON EDISON - MH 611	FLUSHING AVE AND ADE	RCRA NonGen / NLR, NY MANIFEST	Lower	703, 0.133, NW
P117	90 CARLTON AVE	90 CARLTON AVE	NY LTANKS	Higher	714, 0.135, SW

MAPPED SITES SUMMARY

Target Property Address:
205 PARK AVENUE
BROOKLYN, NY 11205

Click on Map ID to see full detail.

MAP ID	SITE NAME	ADDRESS	DATABASE ACRONYMS	RELATIVE ELEVATION	DIST (ft. & mi.) DIRECTION
P118	BROOKLYN COMMUNITY H	105 CARLTON AVENUE	NY AST	Higher	794, 0.150, SW
M119	CON EDISON	132 CLERMONT AVE	NY MANIFEST	Higher	799, 0.151, South
Q120	CON EDISON	129 VANDERBILT AVE	NJ MANIFEST	Higher	807, 0.153, SSE
Q121	CON EDISON	129 VANDERBILT AVE	RCRA NonGen / NLR	Higher	807, 0.153, SSE
Q122	CON EDISON	129 VANDERBILT AVE	NY MANIFEST	Higher	807, 0.153, SSE
R123	CON EDISON	46 WASHINGTON AVE	RCRA NonGen / NLR, NY MANIFEST	Lower	816, 0.155, ENE
R124	CON EDISON	46 WASHINGTON AVE	NY MANIFEST	Lower	816, 0.155, ENE
O125	LOCK-AWAY STORAGE	1 CARLTON AVE	NY LTANKS	Lower	816, 0.155, NW
R126	CON EDISON	44 WASHINGTON AVE	NJ MANIFEST	Lower	836, 0.158, ENE
R127	CON EDISON	44 WASHINGTON AVE	RCRA NonGen / NLR, FINDS, ECHO	Lower	836, 0.158, ENE
R128	CON EDISON	44 WASHINGTON AVE	NY MANIFEST	Lower	836, 0.158, ENE
S129	NYNEX	PARK AVE & CUMBERLAN	NY MANIFEST	Higher	854, 0.162, West
S130	CON EDISION - MH541	N/S PARK AVE, W/O CU	RCRA NonGen / NLR, NY MANIFEST	Higher	854, 0.162, West
S131	CON EDISON MANHOLE:	PARK AVE & CUMBERLAN	RCRA NonGen / NLR, NY MANIFEST	Higher	867, 0.164, West
132	CONSOLIDATED EDISON	CARLTON AVE & FLUSHI	NY MANIFEST	Lower	891, 0.169, NW
T133	CON EDISON - MANHOLE	65 WASHINGTON AVE	NY MANIFEST	Lower	897, 0.170, East
Q134	CON EDISON SERVICE B	139 VANDERBILT AVE	RCRA NonGen / NLR, FINDS, ECHO, NY MANIFEST	Higher	898, 0.170, SSE
135	CONSOLIDATED EDISON	PARK AVE & WASHINGTO	NY MANIFEST	Higher	902, 0.171, ESE
T136	77 WASHINGTON AVE	77 WASHINGTON AVENUE	NY AST	Lower	918, 0.174, East
R137	NMCRC-FLOYD BENNETT	FLUSHING & WASHINGTO	SEMS-ARCHIVE	Lower	923, 0.175, ENE
R138	CONSOLIDATED EDISON	FLUSHING AVE & WASHI	NY MANIFEST	Lower	923, 0.175, ENE
R139	CON EDISON SERVICE B	47 WASHINGTON AVE	RCRA NonGen / NLR	Lower	925, 0.175, ENE
R140	CON EDISON	47 WASHINGTON AVE	NY MANIFEST	Lower	925, 0.175, ENE
R141	CON EDISON	47 WASHINGTON AVE	NY MANIFEST	Lower	925, 0.175, ENE
142	CON ED	107 WAVERLY AV FRONT	NY MANIFEST	Higher	929, 0.176, SE
R143	WISE EXCAVATING CO I	BROOKLYN NAVY YARD B	RCRA NonGen / NLR	Lower	930, 0.176, ENE
R144	G M D SHIPYARD	BROOKLYN NAVY YARD	RCRA NonGen / NLR, FINDS, NY MANIFEST, NJ MANIFEST	Lower	930, 0.176, ENE
R145	C S M SYSTEMS INC	FLAT & KENT AVE	RCRA NonGen / NLR, NY MANIFEST	Lower	930, 0.176, ENE
R146	CAPE ALAVA BROOKLYN	FLUSHING AVE PIER 6	RCRA NonGen / NLR, NY MANIFEST	Lower	930, 0.176, ENE
R147	NEMKO INC	NY NAVAL SHIPYARD BL	RCRA NonGen / NLR	Lower	930, 0.176, ENE
R148	PHILLYSHIP	COLUMBIA ST NEW YORK	RCRA NonGen / NLR	Lower	930, 0.176, ENE
R149	CON EDISON - SERVICE	33 WASHINGTON AVE	NY MANIFEST	Lower	935, 0.177, ENE
R150	NAVAL STATION NEW YO	207 FLUSHING AVE	RCRA NonGen / NLR, DOCKET HWC, NY MANIFEST	Lower	967, 0.183, ENE
R151	NAVAL STATION NEW YO	207 FLUSHING AVENUE	NY UST	Lower	967, 0.183, ENE
R152	NAVAL STATION NEW YO	207 FLUSHING AVENUE	NY AST	Lower	967, 0.183, ENE
R153	SUPSHIP BROOKLYN US	FLUSHING & WASHINGTO	SEMS-ARCHIVE, RCRA NonGen / NLR	Lower	967, 0.183, ENE
U154	CON EDISON	143 CLERMONT AVE FRO	NJ MANIFEST	Higher	980, 0.186, South
U155	CON EDISON	143 CLERMONT AVE FRO	RCRA NonGen / NLR, FINDS, ECHO	Higher	980, 0.186, South
Q156	CON EDISON	142 CLINTON AVE	NY MANIFEST	Higher	984, 0.186, SSE

MAPPED SITES SUMMARY

Target Property Address:
205 PARK AVENUE
BROOKLYN, NY 11205

Click on Map ID to see full detail.

MAP ID	SITE NAME	ADDRESS	DATABASE ACRONYMS	RELATIVE ELEVATION	DIST (ft. & mi.) DIRECTION
Q157	CON EDISON	142 CLINTON AVE	RCRA NonGen / NLR, FINDS, ECHO	Higher	984, 0.186, SSE
Q158	CON EDISON	142 CLINTON AVE	NJ MANIFEST	Higher	984, 0.186, SSE
U159	CONSOLIDATED EDISON	379 MYRTLE AVE	PA MANIFEST	Higher	991, 0.188, South
U160	NYCTA - 381 MYRTLE A	381 MYRTLE AVE	RCRA NonGen / NLR, FINDS, ECHO, NY MANIFEST	Higher	1014, 0.192, South
V161	CON EDISON	141 CLINTON AVE	NJ MANIFEST	Higher	1019, 0.193, SE
V162	CON EDISON	141 CLINTON AVE	RCRA NonGen / NLR, FINDS, ECHO	Higher	1019, 0.193, SE
V163	CON EDISON	141 CLINTON AVE	NY MANIFEST	Higher	1019, 0.193, SE
Q164	CUMBERLAND FARMS #70	140 VANDERBILT AVENU	NY AST	Higher	1026, 0.194, SSE
Q165	EXXON S/S	140 VANDERBILT STREE	NY LTANKS, NY Spills	Higher	1026, 0.194, SSE
Q166	EXXON DIV OF CFI #70	140 VANDERBILT AVE	RCRA NonGen / NLR, US AIRS, NY MANIFEST	Higher	1026, 0.194, SSE
Q167	140 VANDERBILT AVENU	140 VANDERBILT AVENU	NY VCP	Higher	1026, 0.194, SSE
Q168	CUMBERLAND FARMS #70	140 VANDERBILT AVENU	NY UST	Higher	1026, 0.194, SSE
W169	CON EDISON MANHOLE:	351 MYRTLE AVE	RCRA NonGen / NLR, FINDS, ECHO, NY MANIFEST	Higher	1047, 0.198, SSW
V170	CON EDISON	148 CLINTON AVE	NY MANIFEST	Higher	1052, 0.199, SSE
V171	CON EDISON	148 CLINTON AVE	NJ MANIFEST	Higher	1052, 0.199, SSE
V172	CON EDISON	148 CLINTON AVE	RCRA NonGen / NLR, FINDS, ECHO	Higher	1052, 0.199, SSE
T173	CON EDISON MANHOLE:	30 HALL ST	RCRA NonGen / NLR, FINDS	Lower	1054, 0.200, East
T174	CON EDISON	30 HALL ST	NY MANIFEST	Lower	1054, 0.200, East
W175	CON EDISON	347 MYRTLE AVE	RCRA NonGen / NLR, FINDS, ECHO	Higher	1055, 0.200, SSW
W176	CON EDISON	347 MYRTLE AVE	NJ MANIFEST	Higher	1055, 0.200, SSW
W177	CON EDISON	347 MYRTLE AVE	NY MANIFEST	Higher	1055, 0.200, SSW
X178	WHITMAN HOUSES	102 CUMBERLAND WALK	NY UST	Higher	1069, 0.202, SW
X179	NYCHA - WALT WHITMAN	102 CUMBERLAND WALK	RCRA NonGen / NLR, FINDS, ECHO	Higher	1069, 0.202, SW
T180	HALL STREET COLD STO	12 HALL STREET	NY AST	Lower	1079, 0.204, ENE
Y181	CON EDISON	407 MYRTLE AV	NY MANIFEST	Higher	1084, 0.205, SSE
X182	WALT WHITMAN HOUSES	120 CUMBERLAND WALK	NY LTANKS, NY Spills	Higher	1086, 0.206, SW
Y183	MODE/MODERN AGE CLEA	409 MYRTLE AVAENUE	NY DRYCLEANERS	Higher	1091, 0.207, SSE
Y184	NEW MODERNAGE CLEANE	409 MYRTLE AVE	RCRA-CESQG, ICIS, US AIRS, FINDS, ECHO, NY...	Higher	1091, 0.207, SSE
U185	CON EDISON	CLERMONT AVE & MYRTL	NY MANIFEST	Higher	1097, 0.208, South
V186	CON EDISON MANHOLE:	411 MYRTLE AVE	RCRA NonGen / NLR, FINDS, ECHO, NY MANIFEST	Higher	1098, 0.208, SSE
V187	CON EDISON MANHOLE:	411 MYRTLE AVE	NJ MANIFEST	Higher	1098, 0.208, SSE
Z188	CON EDISON - MANHOLE	2 HALL ST	NY MANIFEST	Lower	1098, 0.208, ENE
AA189	CON ED - MH 6932	FLUSHING AVE & CUMBE	RCRA NonGen / NLR, NY MANIFEST	Lower	1117, 0.212, WNW
AA190	CON EDISON	CUMBERLAND ST & FLUS	NY MANIFEST	Lower	1117, 0.212, WNW
AA191	CON EDISON	CUMBERLAND ST & FLUS	RCRA NonGen / NLR	Lower	1117, 0.212, WNW
AA192	CON EDISON	CUMBERLAND ST & FLUS	NY MANIFEST	Lower	1117, 0.212, WNW
AA193	CON EDISON	CUMBERLAND ST & FLUS	NJ MANIFEST	Lower	1117, 0.212, WNW
AA194	CON ED - M/H 6932	FLUSHING AVE & CUMBE	RCRA NonGen / NLR	Lower	1117, 0.212, WNW
AA195	BROOKLYN NAVY YARD	FLUSHING AVE. AND CU	NY ERP	Lower	1117, 0.212, WNW

MAPPED SITES SUMMARY

Target Property Address:
205 PARK AVENUE
BROOKLYN, NY 11205

Click on Map ID to see full detail.

MAP ID	SITE NAME	ADDRESS	DATABASE ACRONYMS	RELATIVE ELEVATION	DIST (ft. & mi.) DIRECTION
AA196	CON EDISON MANHOLE 6	FLUSHING AVE & CUMBE	RCRA NonGen / NLR	Lower	1117, 0.212, WNW
AA197	CON EDISON	FLUSHING AVE & CUMBE	RCRA NonGen / NLR	Lower	1117, 0.212, WNW
AA198	WESTLY THOMAS INDUST	FLUSHING AVE & CUMBE	RCRA NonGen / NLR	Lower	1117, 0.212, WNW
AA199	CON EDISON	CUMBERLAND ST & FLUS	RCRA NonGen / NLR	Lower	1117, 0.212, WNW
AA200	CON EDISON	FLUSHING AVE & CUMBE	NJ MANIFEST	Lower	1117, 0.212, WNW
AA201	NEW YORK CITY DIVISI	FLUSHING AVE AT CUMB	NY MANIFEST	Lower	1117, 0.212, WNW
AA202	CONED	N SIDE OF FLUSHING A	NY MANIFEST	Lower	1117, 0.212, WNW
AA203	CON EDISON MANHOLE 6	FLUSHING AVE & CUMBE	RCRA NonGen / NLR	Lower	1117, 0.212, WNW
AA204	BROOKLYN NAVY YARD -	FLUSHING AVE AT CUMB	RCRA-CESQG, NY VCP, NJ MANIFEST	Lower	1117, 0.212, WNW
AA205	CON EDISON - MANHOLE	CUMBERLAND ST & FLUS	NY MANIFEST	Lower	1117, 0.212, WNW
AA206	BROOKLYN NAVAL YARD	FLUSHING AVENUE & CU	NY SHWS	Lower	1117, 0.212, WNW
AA207	EASTERN TECHNICAL EN	FLUSHING AVE & CUMBE	RCRA NonGen / NLR, ICIS, US AIRS, NY MANIFEST	Lower	1117, 0.212, WNW
AA208	CON EDISON	FLUSHING AVE & CUMBE	NY MANIFEST	Lower	1117, 0.212, WNW
AA209	CONSOLIDATED EDISON	FLUSHING AVE & CUMBE	NY MANIFEST	Lower	1117, 0.212, WNW
AA210	CON EDISON	CUMBERLAND ST & FLUS	NJ MANIFEST	Lower	1117, 0.212, WNW
AA211	BROOKLYN NAVY YARD	FLUSHING AVE & CUMBE	PA MANIFEST	Lower	1117, 0.212, WNW
AA212	58-02 FLUSHING AVE/Q	58-02 FLUSHING AVENU	NY LTANKS	Lower	1122, 0.213, WNW
AA213	BROOKLYN NAVY YARD	FLUSHING AV/CUMBERLA	NY LTANKS	Lower	1127, 0.213, WNW
Z214	CONSOLIDATED EDISON	FLUSHING AVE & HALL	NY MANIFEST	Lower	1161, 0.220, ENE
W215	352-354 MYRTLE AVE	352-354 MYRTLE AVE	NY AST	Higher	1161, 0.220, SSW
U216	CON EDISON SERVICE B	380 MYRTLE AVE	RCRA NonGen / NLR	Higher	1162, 0.220, South
U217	CON EDISON	380 MYRTLE AVE	NY MANIFEST	Higher	1162, 0.220, South
U218	CON EDISON	380-382 MYRTLE AVE &	NY MANIFEST	Higher	1162, 0.220, South
U219	CON EDISON	374 MYRTLE AVE	NY MANIFEST	Higher	1162, 0.220, South
AA220	UNITED BACKING CO (F	70 FLUSHING AVE	NY AST	Lower	1167, 0.221, WNW
Z221	WEBERS TRADING CO IN	27 HALL ST	RCRA NonGen / NLR, FINDS, ECHO, NY MANIFEST	Lower	1170, 0.222, ENE
AB222	47 HALL STREET	47 HALL STREET	NY UST	Lower	1171, 0.222, East
AB223	RXR 9-47 HALL ST OWN	47 HALL ST	NY MANIFEST	Lower	1171, 0.222, East
AA224	CON EDISON	15 N OXFORD ST	NY MANIFEST	Lower	1201, 0.227, WNW
AA225	CON EDISON	15 N OXFORD ST	RCRA NonGen / NLR, FINDS, ECHO	Lower	1201, 0.227, WNW
AA226	CON EDISON	15 N OXFORD ST	NJ MANIFEST	Lower	1201, 0.227, WNW
AC227	CON EDISON	154 WASHINGTON AVE	NJ MANIFEST	Higher	1204, 0.228, SE
AC228	CON EDISON	154 WASHINGTON AVE	NY MANIFEST	Higher	1204, 0.228, SE
AC229	CON EDISON	154 WASHINGTON AVE	RCRA NonGen / NLR, FINDS, ECHO	Higher	1204, 0.228, SE
AA230	NYC DEP SITE	RED HOOK WATER POLLU	NY LTANKS	Lower	1206, 0.228, WNW
AA231	BKLYN NAVY YD/FLUSHI	BROOKLYN NAVY YD/FLU	NY LTANKS	Lower	1206, 0.228, WNW
AD232	CON EDISON	86 HALL ST	NY MANIFEST	Higher	1207, 0.229, ESE
AD233	CON EDISON	86 HALL ST	NY MANIFEST	Higher	1207, 0.229, ESE
AA234	G M D SHIPYARD	63 FLUSHING AVE UNIT	NY MANIFEST	Lower	1208, 0.229, WNW

MAPPED SITES SUMMARY

Target Property Address:
205 PARK AVENUE
BROOKLYN, NY 11205

Click on Map ID to see full detail.

MAP ID	SITE NAME	ADDRESS	DATABASE ACRONYMS	RELATIVE ELEVATION	DIST (ft. & mi.) DIRECTION
AA235	BROOKLYN NAVY YARD C	63 FLUSHING AVENUE	NY CBS	Lower	1208, 0.229, WNW
AA236	BRIDGE CLEANERS	63 FLUSHING AVE UNIT	NY MANIFEST	Lower	1208, 0.229, WNW
AA237	GMD NAVY SHIPYARD CO	63 FLUSHING AVENUE	PA MANIFEST	Lower	1208, 0.229, WNW
AA238	CON EDISON	63 FLUSHING AVE UNIT	NY MANIFEST	Lower	1208, 0.229, WNW
AA239	DUGGAL VISUAL SOLUTI	63 FLUSHING AVE BLDG	RCRA-SQG	Lower	1208, 0.229, WNW
AA240	DUGGAL VISUAL SOLUTI	63 FLUSHING AVE BLDG	NY MANIFEST	Lower	1208, 0.229, WNW
AA241	BROOKLYN NAVY YARD D	63 FLUSHING AVE - DO	NY MANIFEST	Lower	1208, 0.229, WNW
AA242	HARLEY MARINE NY	63 FLUSHING AVE - PI	RCRA NonGen / NLR, FINDS, ECHO	Lower	1208, 0.229, WNW
AA243	NYCDEP BUREAU OF WAS	63 FLUSHING AVENUE	NY MANIFEST	Lower	1208, 0.229, WNW
AA244	BROOKLYN NAVY YARD D	63 FLUSHING AVE - DO	RCRA NonGen / NLR	Lower	1208, 0.229, WNW
AA245	NYC DEP	63 FLUSHING AVE BLDG	RCRA NonGen / NLR, FINDS, ECHO	Lower	1208, 0.229, WNW
U246	CON EDISON	162 CLAREMONT ST	NY MANIFEST	Higher	1209, 0.229, South
U247	CON EDISON TRANSFORM	162 CLAREMONT ST	RCRA NonGen / NLR, FINDS	Higher	1209, 0.229, South
Y248	INDEPENDENT JOBBER S	406 MYRTLE AVE	RCRA NonGen / NLR, FINDS, ECHO, NY MANIFEST	Higher	1214, 0.230, SSE
V249	CON EDISON SERVICE B	MYRTLE AVE & CLINTON	RCRA NonGen / NLR, FINDS	Higher	1215, 0.230, SSE
V250	CON EDISON MANHOLE 6	MYRTLE AVE & CLINTON	RCRA NonGen / NLR, NY MANIFEST	Higher	1215, 0.230, SSE
V251	CON EDISON	MYRTLE AVE & CLINTON	NY MANIFEST	Higher	1215, 0.230, SSE
V252	TONY THE TAILOR	437 MYRTLE AVE	RCRA NonGen / NLR, FINDS, ECHO, NY MANIFEST	Higher	1216, 0.230, SE
AD253	SIMON NEUMAN	286 PARK AVENUE	NY UST	Higher	1216, 0.230, East
AD254	DAN MAR COMPLETE TRU	286 PARK AVE	RCRA NonGen / NLR	Higher	1216, 0.230, East
W255	154 ADELPHI ST	154 ADELPHI ST	NY AST	Higher	1221, 0.231, SSW
AA256	FDNY MARINE 6	BROOKLYN NAVY YARD	NY AST	Lower	1228, 0.233, WNW
AE257	CON EDISON CUSTOMER	329 MYRTLE AVE FRONT	RCRA NonGen / NLR, NY MANIFEST	Higher	1229, 0.233, SW
Y258	RAIDER CLEANERS INC	414 MYRTLE AVE	RCRA NonGen / NLR, FINDS, ECHO, NY MANIFEST	Higher	1239, 0.235, SSE
AC259	CON EDISON	151 WASHINGTON AVE	RCRA NonGen / NLR	Higher	1247, 0.236, ESE
AC260	CON EDISON	151 WASHINGTON AVE	NY MANIFEST	Higher	1247, 0.236, ESE
AC261	CON EDISON	151 WASHINGTON AVE	NJ MANIFEST	Higher	1247, 0.236, ESE
W262	156-162 ADELPHI ST	156-162 ADELPHI ST	NY AST	Higher	1255, 0.238, SSW
AE263	HOWIES CLEANERS	332 MYRTLE AVE	RCRA NonGen / NLR, FINDS, ECHO, NY MANIFEST	Higher	1261, 0.239, SSW
Y264	CON EDISON	164 CLINTON AVE	NJ MANIFEST	Higher	1264, 0.239, SSE
Y265	CON EDISON	164 CLINTON AVE	RCRA NonGen / NLR, FINDS, ECHO	Higher	1264, 0.239, SSE
AE266	CONSOLIDATED EDISON	MYRTLE AVE & WASHING	NY MANIFEST	Higher	1265, 0.240, SW
267	NAVAL STATION-BROOKL	FLUSHING AVENUE	NY HSWDS	Lower	1292, 0.245, ENE
AF268	CON EDISON SERVICE B	436 MYRTLE AVE	RCRA NonGen / NLR, FINDS	Higher	1298, 0.246, SE
AF269	CON EDISON	436 MYRTLE AVE	NY MANIFEST	Higher	1298, 0.246, SE
AE270	CON EDISON - MANHOLE	320 MYRTLE AVE	RCRA-LQG, FINDS, ECHO, NY MANIFEST	Higher	1305, 0.247, SSW
AF271	NEW YORK TELEPHONE	MYRTLE & WAVERLY	RCRA NonGen / NLR, NY MANIFEST	Higher	1309, 0.248, SE
AF272	NEW YORK TELPHONE CO	MYRTLE AVE & WAVERLY	NY MANIFEST	Higher	1309, 0.248, SE
AG273	CON EDISON SERVICE B	18 N OXFORD ST	RCRA NonGen / NLR	Lower	1318, 0.250, WNW

MAPPED SITES SUMMARY

Target Property Address:
205 PARK AVENUE
BROOKLYN, NY 11205

Click on Map ID to see full detail.

MAP ID	SITE NAME	ADDRESS	DATABASE ACRONYMS	RELATIVE ELEVATION	DIST (ft. & mi.) DIRECTION
AG274	CON EDISON	18 N OXFORD ST	NY MANIFEST	Lower	1318, 0.250, WNW
AG275	CON EDISON	18 NO OXFORD ST	NY MANIFEST	Lower	1318, 0.250, WNW
AG276	CON EDISON SERVICE B	18 NORTH OXFORD ST	RCRA NonGen / NLR, FINDS, NY MANIFEST	Lower	1318, 0.250, WNW
AG277	CLOSED-LACKOF RECENT	ADMINISTRATION BLDG	NY LTANKS	Lower	1349, 0.255, WNW
AG278	RED HOOK MARINE/PT A	RED HOOK MARINE TERM	NY LTANKS	Lower	1349, 0.255, WNW
AG279	RED HOOK TERM/BKLYN/	RED HOOK TERMINAL	NY LTANKS	Lower	1349, 0.255, WNW
280	HOBBY SHOP GARAGE/US	HOBBY SHOP GARAGE	NY LTANKS	Lower	1443, 0.273, NE
AG281	BROOKLYN NAVY YARD 1	KENT AVENUE	NY SHWS	Lower	1492, 0.283, WNW
282	MOISHE MINI STORAGE	35 RYERSON STREET	NY LTANKS, NY Spills	Higher	1532, 0.290, East
283	NAVAL STATION-BROOKL	FLUSHING AVENUE	NY SHWS, NY INST CONTROL	Lower	1538, 0.291, NE
284	HELEN KELLER SCHOOL	57 WILLOUGHBY AVE	NY LTANKS	Higher	1619, 0.307, South
285	SPILL NUMBER 0211386	45 N ELLIOT PL	NY LTANKS	Lower	1646, 0.312, West
286	24-41 WALLACE AVE	24-41 WALLACE AVE	NY LTANKS	Higher	1676, 0.317, SSW
287	BNYDC INCINERATOR AR	KENT AVE.	NY HSWDS	Lower	1792, 0.339, NW
288	490 AND 504 MYRTLE A	490 AND 504 MYRTLE A	NY VCP	Higher	1803, 0.341, SE
AH289	BROOKLYN NAVY YARD C	63 FLUSHING AVE, BLD	NY SHWS, NY LTANKS, NY CBS, NY Spills, NY SPDES	Lower	1920, 0.364, North
AH290	BROOKLYN NAVY YARD T	63 FLUSHING AVE 12-4	NY LTANKS	Lower	1920, 0.364, North
291	100-102 STEUBEN STRE	100-102 STEUBEN STRE	NY VCP	Higher	2048, 0.388, ESE
292	PRATT INSTITUTE	524 MYRTLE AVE	NY LTANKS, NY Spills	Higher	2049, 0.388, ESE
293	ST JOSEPHS COLLEGE	245 CLINTON AVE	RCRA-CESQG, NY LTANKS, NY Spills, NY MANIFEST	Higher	2187, 0.414, SSE
AI294	N. Y. PAVING CO.	326 NASSAU ST	NY SWF/LF	Lower	2202, 0.417, WNW
AJ295	NYC DEP - FLEET ADMI	82 EMERSON PL	NY LTANKS, RCRA NonGen / NLR	Higher	2213, 0.419, East
AJ296	DEP	82 EMERSON PLACE	NY LTANKS, NY Spills	Higher	2213, 0.419, East
AI297	NASSAU TANK CLEANING	323 NASSAU STREET	NY Spills, NY HSWDS	Lower	2217, 0.420, WNW
298	INGERSOLL HOUSES -NY	25 MONUMENT WALK	NY LTANKS, NY Spills	Lower	2221, 0.421, WSW
AJ299	EMERSON RECYCLING CO	63-65 EMERSON PLACE	NY SWRCY	Higher	2262, 0.428, East
AK300	547 & 549 MYRTLE AVE	547 & 549 MYRTLE AVE	NY VCP	Higher	2371, 0.449, ESE
AL301	CON EDISON	200 WILLOUGHBY AVE	NY LTANKS, NY Spills, NY MANIFEST	Higher	2396, 0.454, SE
AL302	LECLAIRE INSTITUTE	200 WILLOUGHBY AVE	NY LTANKS	Higher	2396, 0.454, SE
303	ST. JOSEPH COLLEGE -	290 WASHINGTON AVE	NY LTANKS	Higher	2458, 0.466, SSE
304	BUSINESS BRINKS	652 KENT AVE	NY LTANKS, NY Spills	Lower	2565, 0.486, NE
305	APARTMENT BUILDING -	125 ASHLAND PLACE	NY LTANKS	Higher	2581, 0.489, SW
AK306	WINDHORSE GAS STATIO	569 MYRTLE AVE	NY LTANKS, NY UST, NY Spills	Higher	2605, 0.493, ESE
307	172 CLASSON AVE. / B	172 CLASSON AVENUE	NY LTANKS	Higher	2630, 0.498, ESE
308	KEAP ST. STATION	KEAP ST. WYTHE AVE.	EDR MGP	Lower	2878, 0.545, NE
309	RUTLEDGE STATION	RUTLEDGE ST. WYTHE A	EDR MGP	Lower	2891, 0.548, ENE
310	BU-NASSAU BRANCH	KENT AVE AND CROSS,	EDR MGP	Lower	3330, 0.631, NNE
311	KENT AVENUE STATION	500 KENT AVENUE	NY SHWS, NY VCP, NY Spills	Lower	3601, 0.682, NNE
AM312	SKILLMAN STATION	SKILLMAN ST. FLUSHIN	EDR MGP	Lower	3641, 0.690, ENE

MAPPED SITES SUMMARY

Target Property Address:
205 PARK AVENUE
BROOKLYN, NY 11205

Click on Map ID to see full detail.

MAP ID	SITE NAME	ADDRESS	DATABASE ACRONYMS	RELATIVE ELEVATION	DIST (ft. & mi.) DIRECTION
AM313	K - SKILLMAN ST. STA	SKILLMAN ST. FLUSHIN	NY SHWS, NY BROWNFIELDS	Lower	3662, 0.694, East
314	NASSAU GAS	SKILLMAN AVE	EDR MGP	Lower	3667, 0.695, East
315	BROOKLYN GAS AND LIG	MARSHALL ST., ST. JO	EDR MGP	Lower	3823, 0.724, NW
316	PLYMOUTH STATION	PLYMOUTH, HUDSON, WA	EDR MGP	Lower	3925, 0.743, NW
317	FRONT STREET STATION	BRIDGE ST, FRONT ST,	EDR MGP	Higher	4002, 0.758, WNW
318	K - BROOKLYN GAS LIG	MARSHALL ST. & HUDSO	NY SHWS, NY BROWNFIELDS	Lower	4071, 0.771, NW
AN319	SPENCER STREET GW	INTERSECTION OF SPEN	NY SHWS	Lower	4144, 0.785, ENE
320	APEX THERMOPLASTICS	100-110 BRIDGE ST	NY SHWS, NY HSWDS	Higher	4172, 0.790, WNW
321	PEOPLES WORKS	KENT AVE. S. 10TH ST	EDR MGP	Lower	4278, 0.810, North
AN322	FORMER TECHTRONICS E	8 WALWORTH STREET	NY SHWS	Lower	4310, 0.816, ENE
AN323	TECHTRONICS ECOLOGIC	8 WALWORTH ST	CORRACTS, NY BROWNFIELDS, RCRA NonGen / NLR, NY...	Lower	4310, 0.816, ENE
AN324	480 FLUSHING	480 FLUSHING AVENUE	NY SHWS, NY BROWNFIELDS	Lower	4334, 0.821, ENE

EXECUTIVE SUMMARY

TARGET PROPERTY SEARCH RESULTS

The target property was identified in the following records. For more information on this property see page 8 of the attached EDR Radius Map report:

Site	Database(s)	EPA ID
LOT 50,TAXBLOCK 2033 205 PARK AVENUE BROOKLYN, NY 11205	NY E DESIGNATION	N/A

DATABASES WITH NO MAPPED SITES

No mapped sites were found in EDR's search of available ("reasonably ascertainable ") government records either on the target property or within the search radius around the target property for the following databases:

STANDARD ENVIRONMENTAL RECORDS

Federal NPL site list

NPL..... National Priority List
Proposed NPL..... Proposed National Priority List Sites
NPL LIENS..... Federal Superfund Liens

Federal Delisted NPL site list

Delisted NPL..... National Priority List Deletions

Federal CERCLIS list

FEDERAL FACILITY..... Federal Facility Site Information listing
SEMS..... Superfund Enterprise Management System

Federal RCRA non-CORRACTS TSD facilities list

RCRA-TSDF..... RCRA - Treatment, Storage and Disposal

Federal institutional controls / engineering controls registries

LUCIS..... Land Use Control Information System
US ENG CONTROLS..... Engineering Controls Sites List
US INST CONTROL..... Sites with Institutional Controls

Federal ERNS list

ERNS..... Emergency Response Notification System

State and tribal leaking storage tank lists

INDIAN LUST..... Leaking Underground Storage Tanks on Indian Land

NY HIST LTANKS..... Listing of Leaking Storage Tanks

State and tribal registered storage tank lists

FEMA UST..... Underground Storage Tank Listing
NY CBS UST..... Chemical Bulk Storage Database
NY MOSF UST..... Major Oil Storage Facilities Database
NY MOSF..... Major Oil Storage Facility Site Listing
NY CBS AST..... Chemical Bulk Storage Database
NY MOSF AST..... Major Oil Storage Facilities Database
INDIAN UST..... Underground Storage Tanks on Indian Land
NY TANKS..... Storage Tank Faciliy Listing

State and tribal institutional control / engineering control registries

NY RES DECL..... Restrictive Declarations Listing
NY ENG CONTROLS..... Registry of Engineering Controls

State and tribal voluntary cleanup sites

INDIAN VCP..... Voluntary Cleanup Priority Listing

ADDITIONAL ENVIRONMENTAL RECORDS

Local Brownfield lists

US BROWNFIELDS..... A Listing of Brownfields Sites

Local Lists of Landfill / Solid Waste Disposal Sites

NY SWTIRE..... Registered Waste Tire Storage & Facility List
INDIAN ODI..... Report on the Status of Open Dumps on Indian Lands
DEBRIS REGION 9..... Torres Martinez Reservation Illegal Dump Site Locations
ODI..... Open Dump Inventory
IHS OPEN DUMPS..... Open Dumps on Indian Land

Local Lists of Hazardous waste / Contaminated Sites

US HIST CDL..... Delisted National Clandestine Laboratory Register
NY DEL SHWS..... Delisted Registry Sites
US CDL..... National Clandestine Laboratory Register
NY PFAS..... PFAS Contamination Site Location Listing

Local Lists of Registered Storage Tanks

NY HIST UST..... Historical Petroleum Bulk Storage Database
NY HIST AST..... Historical Petroleum Bulk Storage Database

Local Land Records

NY LIENS..... Spill Liens Information
LIENS 2..... CERCLA Lien Information

Records of Emergency Release Reports

HMIRS..... Hazardous Materials Information Reporting System

NY Hist Spills	SPILLS Database
NY SPILLS 90	SPILLS 90 data from FirstSearch
NY SPILLS 80	SPILLS 80 data from FirstSearch

Other Ascertainable Records

DOD	Department of Defense Sites
SCRD DRYCLEANERS	State Coalition for Remediation of Drycleaners Listing
US FIN ASSUR	Financial Assurance Information
EPA WATCH LIST	EPA WATCH LIST
2020 COR ACTION	2020 Corrective Action Program List
TSCA	Toxic Substances Control Act
TRIS	Toxic Chemical Release Inventory System
SSTS	Section 7 Tracking Systems
ROD	Records Of Decision
RMP	Risk Management Plans
RAATS	RCRA Administrative Action Tracking System
PRP	Potentially Responsible Parties
PADS	PCB Activity Database System
FTTS	FIFRA/ TSCA Tracking System - FIFRA (Federal Insecticide, Fungicide, & Rodenticide Act)/TSCA (Toxic Substances Control Act)
MLTS	Material Licensing Tracking System
COAL ASH DOE	Steam-Electric Plant Operation Data
COAL ASH EPA	Coal Combustion Residues Surface Impoundments List
PCB TRANSFORMER	PCB Transformer Registration Database
RADINFO	Radiation Information Database
HIST FTTS	FIFRA/TSCA Tracking System Administrative Case Listing
DOT OPS	Incident and Accident Data
CONSENT	Superfund (CERCLA) Consent Decrees
INDIAN RESERV	Indian Reservations
FUSRAP	Formerly Utilized Sites Remedial Action Program
UMTRA	Uranium Mill Tailings Sites
LEAD SMELTERS	Lead Smelter Sites
US MINES	Mines Master Index File
ABANDONED MINES	Abandoned Mines
UXO	Unexploded Ordnance Sites
FUELS PROGRAM	EPA Fuels Program Registered Listing
NY AIRS	Air Emissions Data
NY COAL ASH	Coal Ash Disposal Site Listing
NY Financial Assurance	Financial Assurance Information Listing
NY VAPOR REOPENED	Vapor Intrusion Legacy Site List
NY UIC	Underground Injection Control Wells
NY COOLING TOWERS	Registered Cooling Towers

EDR RECOVERED GOVERNMENT ARCHIVES

Exclusive Recovered Govt. Archives

NY RGA HWS	Recovered Government Archive State Hazardous Waste Facilities List
NY RGA LF	Recovered Government Archive Solid Waste Facilities List

SURROUNDING SITES: SEARCH RESULTS

Surrounding sites were identified in the following databases.

EXECUTIVE SUMMARY

Elevations have been determined from the USGS Digital Elevation Model and should be evaluated on a relative (not an absolute) basis. Relative elevation information between sites of close proximity should be field verified. Sites with an elevation equal to or higher than the target property have been differentiated below from sites with an elevation lower than the target property.
Page numbers and map identification numbers refer to the EDR Radius Map report where detailed data on individual sites can be reviewed.

Sites listed in ***bold italics*** are in multiple databases.

Unmappable (orphan) sites are not considered in the foregoing analysis.

STANDARD ENVIRONMENTAL RECORDS

Federal CERCLIS NFRAP site list

SEMS-ARCHIVE: SEMS-ARCHIVE (Superfund Enterprise Management System Archive) tracks sites that have no further interest under the Federal Superfund Program based on available information. The list was formerly known as the CERCLIS-NFRAP, renamed to SEMS ARCHIVE by the EPA in 2015. EPA may perform a minimal level of assessment work at a site while it is archived if site conditions change and/or new information becomes available. Archived sites have been removed and archived from the inventory of SEMS sites. Archived status indicates that, to the best of EPA's knowledge, assessment at a site has been completed and that EPA has determined no further steps will be taken to list the site on the National Priorities List (NPL), unless information indicates this decision was not appropriate or other considerations require a recommendation for listing at a later time. The decision does not necessarily mean that there is no hazard associated with a given site; it only means that. based upon available information, the location is not judged to be potential NPL site.

A review of the SEMS-ARCHIVE list, as provided by EDR, and dated 02/06/2019 has revealed that there are 2 SEMS-ARCHIVE sites within approximately 0.5 miles of the target property.

Lower Elevation	Address	Direction / Distance	Map ID	Page
NMCRC-FLOYD BENNETT Site ID: 0202444 EPA Id: NY6170022168	FLUSHING & WASHINGTO	ENE 1/8 - 1/4 (0.175 mi.)	R137	267
SUPSHIP BROOKLYN US Site ID: 0203161 EPA Id: NY5170022250	***FLUSHING & WASHINGTO***	***ENE 1/8 - 1/4 (0.183 mi.)***	***R153***	***301***

Federal RCRA CORRACTS facilities list

CORRACTS: CORRACTS is a list of handlers with RCRA Corrective Action Activity. This report shows which nationally-defined corrective action core events have occurred for every handler that has had corrective action activity.

A review of the CORRACTS list, as provided by EDR, and dated 03/01/2018 has revealed that there is 1 CORRACTS site within approximately 1 mile of the target property.

Lower Elevation	Address	Direction / Distance	Map ID	Page
TECHTRONICS ECOLOGIC EPA ID:: NYD000824334	***8 WALWORTH ST***	***ENE 1/2 - 1 (0.816 mi.)***	***AN323***	***703***

Federal RCRA generators list

RCRA-LQG: RCRAInfo is EPA's comprehensive information system, providing access to data supporting the Resource Conservation and Recovery Act (RCRA) of 1976 and the Hazardous and Solid Waste Amendments (HSWA) of 1984. The database includes selective information on sites which generate, transport, store, treat and/or dispose of hazardous waste as defined by the Resource Conservation and Recovery Act (RCRA). Large quantity generators (LQGs) generate over 1,000 kilograms (kg) of hazardous waste, or over 1 kg of acutely hazardous waste per month.

A review of the RCRA-LQG list, as provided by EDR, and dated 03/01/2018 has revealed that there are 2 RCRA-LQG sites within approximately 0.25 miles of the target property.

Equal/Higher Elevation	Address	Direction / Distance	Map ID	Page
CON EDISON - MANHOLE EPA ID:: NYP004315628	***320 MYRTLE AVE***	***SSW 1/8 - 1/4 (0.247 mi.)***	***AE270***	***549***

Lower Elevation	Address	Direction / Distance	Map ID	Page
METRO NORTH RR GRAND EPA ID:: NYD981179773	25 VANDERBILT AVE	N 0 - 1/8 (0.067 mi.)	F46	73

RCRA-SQG: RCRAInfo is EPA's comprehensive information system, providing access to data supporting the Resource Conservation and Recovery Act (RCRA) of 1976 and the Hazardous and Solid Waste Amendments (HSWA) of 1984. The database includes selective information on sites which generate, transport, store, treat and/or dispose of hazardous waste as defined by the Resource Conservation and Recovery Act (RCRA). Small quantity generators (SQGs) generate between 100 kg and 1,000 kg of hazardous waste per month.

A review of the RCRA-SQG list, as provided by EDR, and dated 03/01/2018 has revealed that there are 3 RCRA-SQG sites within approximately 0.25 miles of the target property.

Equal/Higher Elevation	Address	Direction / Distance	Map ID	Page
NYC DEPT OF EDUCATIO EPA ID:: NYR000205716	***100 CLERMONT AVE***	***S 0 - 1/8 (0.114 mi.)***	***M102***	***210***

Lower Elevation	Address	Direction / Distance	Map ID	Page
GANZ CLEANERS EPA ID:: NYD987040011	***16 WAVERLY AVE***	***ENE 0 - 1/8 (0.106 mi.)***	***J85***	***169***
DUGGAL VISUAL SOLUTI EPA ID:: NYR000225912	63 FLUSHING AVE BLDG	WNW 1/8 - 1/4 (0.229 mi.)	AA239	477

RCRA-CESQG: RCRAInfo is EPA's comprehensive information system, providing access to data supporting the Resource Conservation and Recovery Act (RCRA) of 1976 and the Hazardous and Solid Waste Amendments (HSWA) of 1984. The database includes selective information on sites which generate, transport, store, treat and/or dispose of hazardous waste as defined by the Resource Conservation and Recovery Act (RCRA). Conditionally exempt small quantity generators (CESQGs) generate less than 100 kg of hazardous waste, or less than 1 kg of acutely hazardous waste per month.

A review of the RCRA-CESQG list, as provided by EDR, and dated 03/01/2018 has revealed that there are

2 RCRA-CESQG sites within approximately 0.25 miles of the target property.

Equal/Higher Elevation	Address	Direction / Distance	Map ID	Page
NEW MODERNAGE CLEANE EPA ID:: NYD981138035	***409 MYRTLE AVE***	***SSE 1/8 - 1/4 (0.207 mi.)***	***Y184***	***381***

Lower Elevation	Address	Direction / Distance	Map ID	Page
BROOKLYN NAVY YARD - EPA ID:: NYD986910685	***FLUSHING AVE AT CUMB***	***WNW 1/8 - 1/4 (0.212 mi.)***	***AA204***	***414***

State- and tribal - equivalent CERCLIS

NY SHWS: The State Hazardous Waste Sites records are the states' equivalent to CERCLIS. These sites may or may not already be listed on the federal CERCLIS list. Priority sites planned for cleanup using state funds (state equivalent of Superfund) are identified along with sites where cleanup will be paid for by potentially responsible parties. The data come from the Department of Environmental Conservation's Inactive Hazardous waste Disposal Sites in New York State.

A review of the NY SHWS list, as provided by EDR, and dated 11/12/2018 has revealed that there are 11 NY SHWS sites within approximately 1 mile of the target property.

Equal/Higher Elevation	Address	Direction / Distance	Map ID	Page
APEX THERMOPLASTICS Site Code: 58472	***100-110 BRIDGE ST***	***WNW 1/2 - 1 (0.790 mi.)***	***320***	***699***

Lower Elevation	Address	Direction / Distance	Map ID	Page
BROOKLYN NAVAL YARD Site Code: 338760	FLUSHING AVENUE & CU	WNW 1/8 - 1/4 (0.212 mi.)	AA206	424
BROOKLYN NAVY YARD 1 Site Code: 57818 Class Code: Significant threat to the public health or environment - action required.	KENT AVENUE	WNW 1/4 - 1/2 (0.283 mi.)	AG281	567
NAVAL STATION-BROOKL Site Code: 55915	***FLUSHING AVENUE***	***NE 1/4 - 1/2 (0.291 mi.)***	***283***	***574***
BROOKLYN NAVY YARD C Site Code: 338759	***63 FLUSHING AVE, BLD***	***N 1/4 - 1/2 (0.364 mi.)***	***AH289***	***588***
KENT AVENUE STATION Site Code: 421905	***500 KENT AVENUE***	***NNE 1/2 - 1 (0.682 mi.)***	***311***	***675***
K - SKILLMAN ST. STA Site Code: 379003	***SKILLMAN ST. FLUSHIN***	***E 1/2 - 1 (0.694 mi.)***	***AM313***	***690***
K - BROOKLYN GAS LIG Site Code: 378986	***MARSHALL ST. & HUDSO***	***NW 1/2 - 1 (0.771 mi.)***	***318***	***696***
SPENCER STREET GW Site Code: 537811	INTERSECTION OF SPEN	ENE 1/2 - 1 (0.785 mi.)	AN319	698
FORMER TECHTRONICS E Site Code: 529340	8 WALWORTH STREET	ENE 1/2 - 1 (0.816 mi.)	AN322	702
480 FLUSHING	***480 FLUSHING AVENUE***	***ENE 1/2 - 1 (0.821 mi.)***	***AN324***	***717***

EXECUTIVE SUMMARY

Site Code: 548235

State and tribal landfill and/or solid waste disposal site lists

NY SWF/LF: The Solid Waste Facilities/Landfill Sites records typically contain an inventory of solid waste disposal facilities or landfills in a particular state. The data come from the list.

A review of the NY SWF/LF list, as provided by EDR, and dated 12/31/2018 has revealed that there is 1 NY SWF/LF site within approximately 0.5 miles of the target property.

Lower Elevation	Address	Direction / Distance	Map ID	Page
N. Y. PAVING CO.	326 NASSAU ST	WNW 1/4 - 1/2 (0.417 mi.)	AI294	627

State and tribal leaking storage tank lists

NY LTANKS: Leaking Storage Tank Incident Reports. These records contain an inventory of reported leaking storage tank incidents reported from 4/1/86 through the most recent update. They can be either leaking underground storage tanks or leaking aboveground storage tanks. The causes of the incidents are tank test failures, tank failures or tank overfills

A review of the NY LTANKS list, as provided by EDR, and dated 11/12/2018 has revealed that there are 36 NY LTANKS sites within approximately 0.5 miles of the target property.

Equal/Higher Elevation	Address	Direction / Distance	Map ID	Page
PS #42	***100 CLERMONT ST***	***S 0 - 1/8 (0.114 mi.)***	***M100***	***206***
Site ID: 191885				
Spill Number/Closed Date: 9830024 / 1999-01-19				
90 CARLTON AVE	90 CARLTON AVE	SW 1/8 - 1/4 (0.135 mi.)	P117	236
Site ID: 326385				
Spill Number/Closed Date: 9704964 / 1997-07-25				
EXXON S/S	***140 VANDERBILT STREE***	***SSE 1/8 - 1/4 (0.194 mi.)***	***Q165***	***320***
Site ID: 264235				
Site ID: 264236				
Site ID: 211885				
Site ID: 191799				
Site ID: 191802				
**Additional key fields are available in the Map Findings section*				
Spill Number/Closed Date: 8804561 / 1988-09-21				
Spill Number/Closed Date: 9814639 / 2003-09-16				
Spill Number/Closed Date: 9212558 / 1993-08-31				
Spill Number/Closed Date: 0300756 / 2003-09-16				
Spill Number/Closed Date: 9712610 / Not Reported				
**Additional key fields are available in the Map Findings section*				
WALT WHITMAN HOUSES	***120 CUMBERLAND WALK***	***SW 1/8 - 1/4 (0.206 mi.)***	***X182***	***378***
Site ID: 122943				
Spill Number/Closed Date: 9413432 / 1995-01-23				
MOISHE MINI STORAGE	***35 RYERSON STREET***	***E 1/4 - 1/2 (0.290 mi.)***	***282***	***570***
Site ID: 190682				

Spill Number/Closed Date: 9911315 / 2007-08-27				
HELEN KELLER SCHOOL Site ID: 217365 Spill Number/Closed Date: 0306949 / 2006-01-13	57 WILLOUGHBY AVE	S 1/4 - 1/2 (0.307 mi.)	284	581
24-41 WALLACE AVE Site ID: 265206 Spill Number/Closed Date: 9702096 / 1997-05-19	24-41 WALLACE AVE	SSW 1/4 - 1/2 (0.317 mi.)	286	584
PRATT INSTITUTE Site ID: 263274 Spill Number/Closed Date: 9007527 / 2003-03-06	***524 MYRTLE AVE***	***ESE 1/4 - 1/2 (0.388 mi.)***	***292***	***611***
ST JOSEPHS COLLEGE Site ID: 411519 Site ID: 117017 Site ID: 496474 Spill Number/Closed Date: 0813812 / 2009-05-05 Spill Number/Closed Date: 0106923 / 2004-09-10 Spill Number/Closed Date: 1403129 / 2014-10-07	***245 CLINTON AVE***	***SSE 1/4 - 1/2 (0.414 mi.)***	***293***	***614***
NYC DEP - FLEET ADMI Site ID: 83988 Spill Number/Closed Date: 8800799 / 1988-05-03	***82 EMERSON PL***	***E 1/4 - 1/2 (0.419 mi.)***	***AJ295***	***628***
DEP Site ID: 328191 Site ID: 328192 Spill Number/Closed Date: 0101983 / 2009-09-01 Spill Number/Closed Date: 9514813 / 1996-02-20	***82 EMERSON PLACE***	***E 1/4 - 1/2 (0.419 mi.)***	***AJ296***	***631***
CON EDISON Site ID: 495161 Spill Number/Closed Date: 1401861 / 2016-04-15	***200 WILLOUGHBY AVE***	***SE 1/4 - 1/2 (0.454 mi.)***	***AL301***	***640***
LECLAIRE INSTITUTE Site ID: 314751 Spill Number/Closed Date: 0400397 / 2007-05-04	200 WILLOUGHBY AVE	SE 1/4 - 1/2 (0.454 mi.)	AL302	647
ST. JOSEPH COLLEGE - Site ID: 411530 Site ID: 493786 Spill Number/Closed Date: 0813822 / 2009-08-21 Spill Number/Closed Date: 1400545 / 2015-11-12	290 WASHINGTON AVE	SSE 1/4 - 1/2 (0.466 mi.)	303	648
APARTMENT BUILDING - Site ID: 93393 Spill Number/Closed Date: 0311788 / 2014-08-25	125 ASHLAND PLACE	SW 1/4 - 1/2 (0.489 mi.)	305	654
WINDHORSE GAS STATIO Site ID: 328792 Spill Number/Closed Date: 8902747 / 2001-05-23	***569 MYRTLE AVE***	***ESE 1/4 - 1/2 (0.493 mi.)***	***AK306***	***656***
172 CLASSON AVE. / B Site ID: 129155 Spill Number/Closed Date: 8607092 / 1987-02-20	172 CLASSON AVENUE	ESE 1/4 - 1/2 (0.498 mi.)	307	673

Lower Elevation	Address	Direction / Distance	Map ID	Page
46 CLINTON AVE Site ID: 192751	46 CLINTON AVE	E 0 - 1/8 (0.049 mi.)	D20	32

Spill Number/Closed Date: 9911041 / 2002-05-17				
41 ADELPHI ST./BKLYN Site ID: 224001 Spill Number/Closed Date: 8705928 / 1990-02-01	41 ADELPHI ST.	WNW 0 - 1/8 (0.051 mi.)	E22	39
SACRED HEART CHURCH Site ID: 97945 Spill Number/Closed Date: 0105856 / 2002-02-07	41 ADELPHI ST	WNW 0 - 1/8 (0.053 mi.)	E28	50
NURSING HOME Site ID: 390677 Spill Number/Closed Date: 0709577 / 2009-10-01	26 CLERMONT AVE	NW 0 - 1/8 (0.059 mi.)	E30	53
SPILL NUMBER 0000507 Site ID: 248362 Spill Number/Closed Date: 0000507 / 2009-08-18	CLINTON & FLUSHING	NNE 0 - 1/8 (0.105 mi.)	K81	165
LOCK-AWAY STORAGE Site ID: 200575 Spill Number/Closed Date: 9613186 / 1997-11-05	1 CARLTON AVE	NW 1/8 - 1/4 (0.155 mi.)	O125	247
58-02 FLUSHING AVE/Q Site ID: 280435 Spill Number/Closed Date: 9005372 / 2002-08-15	58-02 FLUSHING AVENU	WNW 1/8 - 1/4 (0.213 mi.)	AA212	436
BROOKLYN NAVY YARD Site ID: 242175 Spill Number/Closed Date: 9516674 / 1996-03-27	FLUSHING AV/CUMBERLA	WNW 1/8 - 1/4 (0.213 mi.)	AA213	438
NYC DEP SITE Site ID: 266979 Spill Number/Closed Date: 0211390 / 2003-07-25	RED HOOK WATER POLLU	WNW 1/8 - 1/4 (0.228 mi.)	AA230	464
BKLYN NAVY YD/FLUSHI Site ID: 276280 Spill Number/Closed Date: 9013219 / 1994-11-16	BROOKLYN NAVY YD/FLU	WNW 1/8 - 1/4 (0.228 mi.)	AA231	465
CLOSED-LACKOF RECENT Site ID: 312528 Spill Number/Closed Date: 8806571 / 2003-03-04	ADMINISTRATION BLDG	WNW 1/4 - 1/2 (0.255 mi.)	AG277	562
RED HOOK MARINE/PT A Site ID: 94144 Spill Number/Closed Date: 8806372 / 1994-11-14	RED HOOK MARINE TERM	WNW 1/4 - 1/2 (0.255 mi.)	AG278	564
RED HOOK TERM/BKLYN/ Site ID: 248986 Spill Number/Closed Date: 8903111 / 2003-02-10	RED HOOK TERMINAL	WNW 1/4 - 1/2 (0.255 mi.)	AG279	565
HOBBY SHOP GARAGE/US Site ID: 290864 Spill Number/Closed Date: 9109440 / 1995-08-25	HOBBY SHOP GARAGE	NE 1/4 - 1/2 (0.273 mi.)	280	566
SPILL NUMBER 0211386 Site ID: 109705 Spill Number/Closed Date: 0211386 / 2004-05-10	45 N ELLIOT PL	W 1/4 - 1/2 (0.312 mi.)	285	583
BROOKLYN NAVY YARD C Site ID: 210844 Site ID: 210846 Site ID: 146295 Site ID: 146298 Site ID: 146299	***63 FLUSHING AVE, BLD***	***N 1/4 - 1/2 (0.364 mi.)***	***AH289***	***588***

Spill Number/Closed Date: 0002791 / 2001-11-05
Spill Number/Closed Date: 0306663 / 2003-09-25
Spill Number/Closed Date: 0306899 / 2003-11-17
Spill Number/Closed Date: 9812113 / 2003-10-28
Spill Number/Closed Date: 9903411 / 2003-10-28

BROOKLYN NAVY YARD T Site ID: 436198 Spill Number/Closed Date: 1003000 / 2015-09-09	63 FLUSHING AVE 12-4	N 1/4 - 1/2 (0.364 mi.)	AH290	607
INGERSOLL HOUSES -NY Site ID: 219031 Spill Number/Closed Date: 9302287 / 2006-01-17	***25 MONUMENT WALK***	***WSW 1/4 - 1/2 (0.421 mi.)***	***298***	***636***
BUSINESS BRINKS Site ID: 512998 Spill Number/Closed Date: 1505623 / Not Reported	***652 KENT AVE***	***NE 1/4 - 1/2 (0.486 mi.)***	***304***	***651***

State and tribal registered storage tank lists

NY UST: The Underground Storage Tank database contains registered USTs. USTs are regulated under Subtitle I of the Resource Conservation and Recovery Act (RCRA). The data come from the Department of Environmental Conservation's Petroleum Bulk Storage (PBS) Database

A review of the NY UST list, as provided by EDR, has revealed that there are 10 NY UST sites within approximately 0.25 miles of the target property.

Equal/Higher Elevation	Address	Direction / Distance	Map ID	Page
CUMBERLAND FARMS #70 Database: UST, Date of Government Version: 02/11/2019	140 VANDERBILT AVENU	SSE 1/8 - 1/4 (0.194 mi.)	Q168	340
WHITMAN HOUSES Database: UST, Date of Government Version: 02/11/2019	102 CUMBERLAND WALK	SW 1/8 - 1/4 (0.202 mi.)	X178	368
SIMON NEUMAN Database: UST, Date of Government Version: 02/11/2019	286 PARK AVENUE	E 1/8 - 1/4 (0.230 mi.)	AD253	509

Lower Elevation	Address	Direction / Distance	Map ID	Page
NAVY GREEN R3 Database: UST, Date of Government Version: 02/11/2019	45 CLERMONT AVENUE	NW 0 - 1/8 (0.018 mi.)	A9	17
BAI-BUREH AUTO SERVI Database: UST, Date of Government Version: 02/11/2019	46 CLINTON AVENUE	E 0 - 1/8 (0.049 mi.)	D21	33
LOUIS BROOKS Database: UST, Date of Government Version: 02/11/2019	32 CLINTON AVENUE	ENE 0 - 1/8 (0.051 mi.)	D23	40
41 CLINTON AVE. REAL Database: UST, Date of Government Version: 02/11/2019	41 CLINTON AVENUE	ENE 0 - 1/8 (0.071 mi.)	D49	91
NAVY YARD GAS INC. Database: UST, Date of Government Version: 02/11/2019	168 FLUSHING AVENUE	NE 0 - 1/8 (0.099 mi.)	K73	137
NAVAL STATION NEW YO Database: UST, Date of Government Version: 02/11/2019	207 FLUSHING AVENUE	ENE 1/8 - 1/4 (0.183 mi.)	R151	294
47 HALL STREET Database: UST, Date of Government Version: 02/11/2019	47 HALL STREET	E 1/8 - 1/4 (0.222 mi.)	AB222	453

EXECUTIVE SUMMARY

NY CBS: These facilities store regulated hazardous substances in aboveground tanks with capacities of 185 gallons or greater, and/or in underground tanks of any size

A review of the NY CBS list, as provided by EDR, and dated 02/11/2019 has revealed that there is 1 NY CBS site within approximately 0.25 miles of the target property.

Lower Elevation	Address	Direction / Distance	Map ID	Page
BROOKLYN NAVY YARD C Facility Status: Active CBS Number: 2-000301	63 FLUSHING AVENUE	WNW 1/8 - 1/4 (0.229 mi.)	AA235	471

NY AST: The Aboveground Storage Tank database contains registered ASTs. The data come from the Department of Environmental Conservation's Petroleum Bulk Storage (PBS) Database.

A review of the NY AST list, as provided by EDR, has revealed that there are 21 NY AST sites within approximately 0.25 miles of the target property.

Equal/Higher Elevation	Address	Direction / Distance	Map ID	Page
88 ADELPHI STREET Database: AST, Date of Government Version: 02/11/2019 Facility Id: 2-480673	88 ADELPHI STREET	SW 0 - 1/8 (0.095 mi.)	H63	121
LOCKWAY STORAGE Database: AST, Date of Government Version: 02/11/2019 Facility Id: 2-159999	77 CLINTON AVE	ESE 0 - 1/8 (0.098 mi.)	I66	127
P.S. 46 - BROOKLYN K Database: AST, Date of Government Version: 02/11/2019 Facility Id: 2-355879	100 CLERMONT AVENUE	S 0 - 1/8 (0.114 mi.)	M103	211
104 ADELPHI STREET Database: AST, Date of Government Version: 02/11/2019 Facility Id: 2-600413	104 ADELPHI STREET	SSW 0 - 1/8 (0.116 mi.)	M105	215
BROOKLYN COMMUNITY H Database: AST, Date of Government Version: 02/11/2019 Facility Id: 2-607059	105 CARLTON AVENUE	SW 1/8 - 1/4 (0.150 mi.)	P118	237
CUMBERLAND FARMS #70 Database: AST, Date of Government Version: 02/11/2019 Facility Id: 2-214825	140 VANDERBILT AVENU	SSE 1/8 - 1/4 (0.194 mi.)	Q164	318
352-354 MYRTLE AVE Database: AST, Date of Government Version: 02/11/2019 Facility Id: 2-466824	352-354 MYRTLE AVE	SSW 1/8 - 1/4 (0.220 mi.)	W215	440
154 ADELPHI ST Database: AST, Date of Government Version: 02/11/2019 Facility Id: 2-479713	154 ADELPHI ST	SSW 1/8 - 1/4 (0.231 mi.)	W255	518
156-162 ADELPHI ST Database: AST, Date of Government Version: 02/11/2019 Facility Id: 2-359920	156-162 ADELPHI ST	SSW 1/8 - 1/4 (0.238 mi.)	W262	534

Lower Elevation	Address	Direction / Distance	Map ID	Page
SACRED HEART CHURCH Database: AST, Date of Government Version: 02/11/2019	41 ADELPHI STREET	WNW 0 - 1/8 (0.053 mi.)	E27	48

Facility Id: 2-607238				
TREASURE ISLAND STOR Database: AST, Date of Government Version: 02/11/2019 Facility Id: 2-612151	45 CLINTON AVE	E 0 - 1/8 (0.068 mi.)	D48	88
41 CLINTON AVE. REAL Database: AST, Date of Government Version: 02/11/2019 Facility Id: 2-159980	41 CLINTON AVENUE	ENE 0 - 1/8 (0.071 mi.)	D50	94
CLERMONT AUTO REPAIR Database: AST, Date of Government Version: 02/11/2019 Facility Id: 2-604949	18 CLERMONT AVENUE	NW 0 - 1/8 (0.073 mi.)	G51	96
UNIQUE TRUCK AND AUT Database: AST, Date of Government Version: 02/11/2019 Facility Id: 2-605035	14 CLINTON AVENUE	NE 0 - 1/8 (0.073 mi.)	F52	99
BROOKLYN CORRECTIONA Database: AST, Date of Government Version: 02/11/2019 Facility Id: 2-187836	136 FLUSHING AVENUE	N 0 - 1/8 (0.091 mi.)	F61	115
36 WAVERLY STUDIOS L Database: AST, Date of Government Version: 02/11/2019 Facility Id: 2-612132	36 WAVERLY AVE.	ENE 0 - 1/8 (0.098 mi.)	J71	133
77 WASHINGTON AVE Database: AST, Date of Government Version: 02/11/2019 Facility Id: 2-608313	77 WASHINGTON AVENUE	E 1/8 - 1/4 (0.174 mi.)	T136	264
NAVAL STATION NEW YO Database: AST, Date of Government Version: 02/11/2019 Facility Id: 2-349011	207 FLUSHING AVENUE	ENE 1/8 - 1/4 (0.183 mi.)	R152	300
HALL STREET COLD STO Database: AST, Date of Government Version: 02/11/2019 Facility Id: 2-065102	12 HALL STREET	ENE 1/8 - 1/4 (0.204 mi.)	T180	374
UNITED BACKING CO (F Database: AST, Date of Government Version: 02/11/2019 Facility Id: 2-064785	70 FLUSHING AVE	WNW 1/8 - 1/4 (0.221 mi.)	AA220	448
FDNY MARINE 6 Database: AST, Date of Government Version: 02/11/2019 Facility Id: 2-608180	BROOKLYN NAVY YARD	WNW 1/8 - 1/4 (0.233 mi.)	AA256	520

State and tribal institutional control / engineering control registries

Environmental Remediation sites that have institutional controls in place.

A review of the NY INST CONTROL list, as provided by EDR, and dated 11/12/2018 has revealed that there is 1 NY INST CONTROL site within approximately 0.5 miles of the target property.

Lower Elevation	Address	Direction / Distance	Map ID	Page
NAVAL STATION-BROOKL Site Code: 55915	***FLUSHING AVENUE***	***NE 1/4 - 1/2 (0.291 mi.)***	***283***	***574***

State and tribal voluntary cleanup sites

NY VCP: Voluntary Cleanup Agreements. The voluntary remedial program uses private monies to get contaminated sites remediated to levels allowing for the sites' productive use. The program covers virtually any kind of site and contamination.

A review of the NY VCP list, as provided by EDR, has revealed that there are 5 NY VCP sites within approximately 0.5 miles of the target property.

Equal/Higher Elevation	Address	Direction / Distance	Map ID	Page
140 VANDERBILT AVENU Database: VCP NYC, Date of Government Version: 12/14/2018	140 VANDERBILT AVENU	SSE 1/8 - 1/4 (0.194 mi.)	Q167	339
490 AND 504 MYRTLE A Database: VCP NYC, Date of Government Version: 12/14/2018	490 AND 504 MYRTLE A	SE 1/4 - 1/2 (0.341 mi.)	288	586
100-102 STEUBEN STRE Database: VCP NYC, Date of Government Version: 12/14/2018	100-102 STEUBEN STRE	ESE 1/4 - 1/2 (0.388 mi.)	291	610
547 & 549 MYRTLE AVE Database: VCP NYC, Date of Government Version: 12/14/2018	547 & 549 MYRTLE AVE	ESE 1/4 - 1/2 (0.449 mi.)	AK300	639

Lower Elevation	Address	Direction / Distance	Map ID	Page
BROOKLYN NAVY YARD - Database: VCP, Date of Government Version: 11/12/2018 Site Code: 58910	***FLUSHING AVE AT CUMB***	***WNW 1/8 - 1/4 (0.212 mi.)***	***AA204***	***414***

State and tribal Brownfields sites

NY ERP: In an effort to spur the cleanup and redevelopment of brownfields, New Yorkers approved a $200 million Environmental Restoration or Brownfields Fund as part of the $1.75 billion Clean Water/Clean Air Bond Act of 1996 (1996 Bond Act). Enhancements to the program were enacted on October 7, 2003. Under the Environmental Restoration Program, the State provides grants to municipalities to reimburse up to 90 percent of on-site eligible costs and 100% of off-site eligible costs for site investigation and remediation activities. Once remediated, the property may then be reused for commercial, industrial, residential or public use.

A review of the NY ERP list, as provided by EDR, and dated 11/12/2018 has revealed that there is 1 NY ERP site within approximately 0.5 miles of the target property.

Lower Elevation	Address	Direction / Distance	Map ID	Page
BROOKLYN NAVY YARD Site Code: 57251	FLUSHING AVE. AND CU	WNW 1/8 - 1/4 (0.212 mi.)	AA195	403

ADDITIONAL ENVIRONMENTAL RECORDS

Local Lists of Landfill / Solid Waste Disposal Sites

Registered Recycling Facility List from the Department of Environmental Conservation.

A review of the NY SWRCY list, as provided by EDR, and dated 12/31/2018 has revealed that there is 1

NY SWRCY site within approximately 0.5 miles of the target property.

Equal/Higher Elevation	Address	Direction / Distance	Map ID	Page
EMERSON RECYCLING CO	63-65 EMERSON PLACE	E 1/4 - 1/2 (0.428 mi.)	AJ299	639

Records of Emergency Release Reports

NY Spills: Data collected on spills reported to NYSDEC. is required by one or more of the following: Article 12 of the Navigation Law, 6 NYCRR Section 613.8 (from PBS regs), or 6 NYCRR Section 595.2 (from CBS regs). It includes spills active as of April 1, 1986, as well as spills occurring since this date.

A review of the NY Spills list, as provided by EDR, and dated 11/12/2018 has revealed that there are 42 NY Spills sites within approximately 0.125 miles of the target property.

Equal/Higher Elevation	Address	Direction / Distance	Map ID	Page
217889; CLERMONT AVE Site ID: 433256 Spill Number/Closed Date: 0914365 / 2009-10-20	CLERMONT AVE AND PAR	SW 0 - 1/8 (0.015 mi.)	A3	9
VANDERBUILT AVE & Site ID: 111286 Spill Number/Closed Date: 0206426 / 2003-04-22	PARK AVE	SE 0 - 1/8 (0.017 mi.)	A5	12
VANDERBILT AVE PARK Site ID: 414355 Spill Number/Closed Date: 0902318 / 2009-05-28	VANDERBILT AVE PARK	SE 0 - 1/8 (0.017 mi.)	A6	13
SPILL NUMBER 0202031 Site ID: 191937 Spill Number/Closed Date: 0202031 / 2002-09-23	VANDERBILT AND PARK	SE 0 - 1/8 (0.017 mi.)	A7	14
MANHOLE #537 Site ID: 186647 Spill Number/Closed Date: 0206229 / 2003-04-22	PARK AVE & ADELPHI S	WSW 0 - 1/8 (0.057 mi.)	B29	52
CON EDISON VS 3587 Site ID: 413382 Spill Number/Closed Date: 0901389 / 2009-07-23	CLINTON AVE; 72 FEET	ESE 0 - 1/8 (0.064 mi.)	C38	65
MANHOLE 61418 Site ID: 121124 Spill Number/Closed Date: 0007749 / 2001-12-14	PARK AV & CLINTON AV	ESE 0 - 1/8 (0.064 mi.)	C39	66
MANHOLE 1364 Site ID: 100476 Spill Number/Closed Date: 9908099 / 2002-02-20	CLINTON AVE & PARK	ESE 0 - 1/8 (0.064 mi.)	C40	67
MANHOLE 61417 Site ID: 67014 Spill Number/Closed Date: 0009347 / 2001-12-24	PARK AV/CLINTON ST	ESE 0 - 1/8 (0.064 mi.)	C41	68
MANHOLE #61417 Site ID: 67391 Spill Number/Closed Date: 0010877 / 2001-05-30	PARK AV & CLITON AV	ESE 0 - 1/8 (0.064 mi.)	C42	69
MANHOLE 61419 Site ID: 228167 Spill Number/Closed Date: 9909077 / 2001-05-07	CLINTON AVE/PARK AVE	ESE 0 - 1/8 (0.064 mi.)	C43	70
ROADWAY	PARK AVE AND CLINTON	ESE 0 - 1/8 (0.064 mi.)	C44	71

Site ID: 467966 Spill Number/Closed Date: 1205054 / 2013-03-11				
MANHOLE 61418 Site ID: 91833 Spill Number/Closed Date: 0206442 / 2002-11-27	PARK AV/CLINTON AV	ESE 0 - 1/8 (0.064 mi.)	C45	72
REAR OF PS 46 SCHOOL Site ID: 398424 Spill Number/Closed Date: 0802312 / 2008-06-05	66 ADELPHI STREET	WSW 0 - 1/8 (0.077 mi.)	H54	102
HARVEY RESIDENCE Site ID: 569696 Spill Number/Closed Date: 1801164 / Not Reported	71 CARLTON AVE	WSW 0 - 1/8 (0.100 mi.)	H75	157
CON ED Site ID: 268256 Spill Number/Closed Date: 0300027 / 2003-07-18	CARLTON AVE & PARK A	W 0 - 1/8 (0.110 mi.)	H96	199
MANHOLE 540 Site ID: 272915 Spill Number/Closed Date: 0206228 / 2003-04-22	PARK AVE & CARLTON A	W 0 - 1/8 (0.110 mi.)	H97	201
PS #42 Site ID: 66417 Site ID: 163852 Spill Number/Closed Date: 9812848 / 2003-11-03 Spill Number/Closed Date: 9812870 / 1999-01-19	***100 CLERMONT ST***	***S 0 - 1/8 (0.114 mi.)***	***M100***	***206***
MANHOLE 63932 Site ID: 102424 Spill Number/Closed Date: 9905400 / 2002-04-04	PARK AVE & WAVERLY	E 0 - 1/8 (0.115 mi.)	L104	214

Lower Elevation	Address	Direction / Distance	Map ID	Page
CONSTRUCTION SITE Site ID: 438649 Spill Number/Closed Date: 1005335 / 2010-10-29	45 CLERMONT AVE	NW 0 - 1/8 (0.018 mi.)	A8	16
SPILL NUMBER 9901474 Site ID: 278403 Spill Number/Closed Date: 9901474 / 2002-04-02	41 VANDERBILT AVE	NE 0 - 1/8 (0.021 mi.)	A10	20
POLE 67701 Site ID: 131079 Spill Number/Closed Date: 9607349 / 2004-12-03	33 VANDERBUILT AVE	NE 0 - 1/8 (0.032 mi.)	A12	22
MANHOLE # 19073 Site ID: 346445 Site ID: 346052 Spill Number/Closed Date: 0502148 / 2005-08-12 Spill Number/Closed Date: 0501825 / 2005-07-29	10 CLEARMONT AVE	NNW 0 - 1/8 (0.089 mi.)	G60	112
TM2128 Site ID: 72117 Spill Number/Closed Date: 9902318 / 1999-07-19	FLUSHING AVE / VANDE	N 0 - 1/8 (0.098 mi.)	F67	129
CON ED Site ID: 333789 Spill Number/Closed Date: 0409226 / 2005-01-06	FLUSHING AVE/VANDERB	N 0 - 1/8 (0.098 mi.)	F68	130
213307; FLUSHING AV Site ID: 432635	FLUSHING AV AND VAND	N 0 - 1/8 (0.098 mi.)	F69	131

Spill Number/Closed Date: 0814402 / 2008-11-20				
215054; FLUSHING AVE Site ID: 433115 Spill Number/Closed Date: 0913940 / 2009-05-24	FLUSHING AVE AND VAN	N 0 - 1/8 (0.098 mi.)	F70	132
IN FRONT OF Site ID: 72864 Spill Number/Closed Date: 9713013 / 1998-02-23	0 CLEARMONT AVE	NNW 0 - 1/8 (0.099 mi.)	G74	156
MANHOLE 95920 Site ID: 192887 Spill Number/Closed Date: 0003752 / 2004-04-09	FLUSHING AVE/CLINTON	NNE 0 - 1/8 (0.105 mi.)	K77	161
BROOKLYN NAVY YARD Site ID: 277751 Spill Number/Closed Date: 9713599 / 1998-03-12	FLUSHING AVE / CLINT	NNE 0 - 1/8 (0.105 mi.)	K78	162
215055; FLUSHING AVE Site ID: 433116 Spill Number/Closed Date: 0913941 / 2009-02-18	FLUSHING AVEUE AND C	NNE 0 - 1/8 (0.105 mi.)	K79	163
SPILL NUMBER 9803816 Site ID: 59987 Spill Number/Closed Date: 9803816 / 1998-06-26	FLUSHING AV & CLINTO	NNE 0 - 1/8 (0.105 mi.)	K80	164
MANHOLE 63658 Site ID: 212333 Spill Number/Closed Date: 0000521 / 2002-01-16	FLUSHING AV & CLINTO	NNE 0 - 1/8 (0.105 mi.)	K82	166
FLUSHING & WAVERLY A Site ID: 303893 Spill Number/Closed Date: 9503320 / 2005-12-30	FLUSHING & WAVERLY A	NE 0 - 1/8 (0.105 mi.)	K83	167
8 - FIVE GAL OIL CON Site ID: 281374 Spill Number/Closed Date: 0330071 / 2004-04-14	118 FLUSHING AVE	NW 0 - 1/8 (0.108 mi.)	G89	189
MANHOLE #19073 Site ID: 246956 Spill Number/Closed Date: 0000411 / 2002-01-17	CLERMONT/FLUSHING	NNW 0 - 1/8 (0.109 mi.)	G90	190
MANHOLE 605 Site ID: 320570 Spill Number/Closed Date: 0000474 / 2001-05-07	CLERMONT AVE	NNW 0 - 1/8 (0.109 mi.)	G91	191
INTERSECTION OF CLEA Site ID: 426217 Spill Number/Closed Date: 0913281 / 2010-04-22	INTERSECTION OF CLEA	NNW 0 - 1/8 (0.109 mi.)	G92	193
MANHOLE 19073 Site ID: 286579 Spill Number/Closed Date: 0001074 / 2001-12-28	CLERMONT AVE + FLUSH	NNW 0 - 1/8 (0.109 mi.)	G93	194
MANHOLE 605 Site ID: 284672 Spill Number/Closed Date: 0210418 / 2003-02-26	FLUSHING AVE & CLERM	NNW 0 - 1/8 (0.109 mi.)	G94	195
JUNKYARD Site ID: 303545 Spill Number/Closed Date: 9511309 / 2004-01-13	31 CARLTON AVE	WNW 0 - 1/8 (0.117 mi.)	N106	217
CONTAINMENT AREA Site ID: 544696 Spill Number/Closed Date: 1700100 / 2017-05-25	21 CARLTON AVE	WNW 0 - 1/8 (0.124 mi.)	N111	225

Other Ascertainable Records

RCRA NonGen / NLR: RCRAInfo is EPA's comprehensive information system, providing access to data supporting the Resource Conservation and Recovery Act (RCRA) of 1976 and the Hazardous and Solid Waste Amendments (HSWA) of 1984. The database includes selective information on sites which generate, transport, store, treat and/or dispose of hazardous waste as defined by the Resource Conservation and Recovery Act (RCRA). Non-Generators do not presently generate hazardous waste.

A review of the RCRA NonGen / NLR list, as provided by EDR, and dated 03/01/2018 has revealed that there are 79 RCRA NonGen / NLR sites within approximately 0.25 miles of the target property.

Equal/Higher Elevation	Address	Direction / Distance	Map ID	Page
CON EDISON EPA ID:: NYP004779120	***VANDERBILT AVE & PAR***	***SE 0 - 1/8 (0.026 mi.)***	***A11***	***21***
NYC DEP EPA ID:: NYP003669058	***71 VANDERBILT AVE***	***SE 0 - 1/8 (0.045 mi.)***	***C16***	***26***
CON EDISON EPA ID:: NYP004748067	***63 ADELPHI ST***	***WSW 0 - 1/8 (0.051 mi.)***	***B25***	***45***
CON EDISON EPA ID:: NYP004726220	78 VANDERBILT AVE	SSE 0 - 1/8 (0.060 mi.)	C32	57
CON EDISON EPA ID:: NYP004726196	***78 VANDERBILT AVE***	***SSE 0 - 1/8 (0.060 mi.)***	***C36***	***61***
CON EDISON SERVICE B EPA ID:: NYP004435665	***75 ADELPHI ST***	***SW 0 - 1/8 (0.062 mi.)***	***B37***	***63***
CON EDISON EPA ID:: NYP004804514	***163 PARK AVE***	***W 0 - 1/8 (0.084 mi.)***	***E56***	***105***
CON EDISON - VS 3323 EPA ID:: NYP004115929	***PARK AVE 149' FROM F***	***W 0 - 1/8 (0.110 mi.)***	***95***	***196***
CON EDISON EPA ID:: NYP004299244	***PARK AVE & WAVERLY A***	***E 0 - 1/8 (0.111 mi.)***	***L99***	***204***
CON EDISON EPA ID:: NYP004793865	129 VANDERBILT AVE	SSE 1/8 - 1/4 (0.153 mi.)	Q121	241
CON EDISION - MH541 EPA ID:: NYP004070546	***N/S PARK AVE, W/O CU***	***W 1/8 - 1/4 (0.162 mi.)***	***S130***	***253***
CON EDISON MANHOLE: EPA ID:: NYP004268355	***PARK AVE & CUMBERLAN***	***W 1/8 - 1/4 (0.164 mi.)***	***S131***	***256***
CON EDISON SERVICE B EPA ID:: NYP004310652	***139 VANDERBILT AVE***	***SSE 1/8 - 1/4 (0.170 mi.)***	***Q134***	***260***
CON EDISON EPA ID:: NYP004880932	***143 CLERMONT AVE FRO***	***S 1/8 - 1/4 (0.186 mi.)***	***U155***	***305***
CON EDISON EPA ID:: NYP004725776	***142 CLINTON AVE***	***SSE 1/8 - 1/4 (0.186 mi.)***	***Q157***	***307***
NYCTA - 381 MYRTLE A EPA ID:: NYD986948982	***381 MYRTLE AVE***	***S 1/8 - 1/4 (0.192 mi.)***	***U160***	***310***
CON EDISON EPA ID:: NYP004805347	***141 CLINTON AVE***	***SE 1/8 - 1/4 (0.193 mi.)***	***V162***	***315***
EXXON DIV OF CFI #70 EPA ID:: NYD986949261	***140 VANDERBILT AVE***	***SSE 1/8 - 1/4 (0.194 mi.)***	***Q166***	***335***
CON EDISON MANHOLE:	***351 MYRTLE AVE***	***SSW 1/8 - 1/4 (0.198 mi.)***	***W169***	***355***

EPA ID:: NYP004317236				
CON EDISON EPA ID:: NYP004828291	***148 CLINTON AVE***	***SSE 1/8 - 1/4 (0.199 mi.)***	***V172***	***361***
CON EDISON EPA ID:: NYP004737045	***347 MYRTLE AVE***	***SSW 1/8 - 1/4 (0.200 mi.)***	***W175***	***365***
NYCHA - WALT WHITMAN EPA ID:: NYD986883643	***102 CUMBERLAND WALK***	***SW 1/8 - 1/4 (0.202 mi.)***	***X179***	***372***
CON EDISON MANHOLE: EPA ID:: NYP004270781	***411 MYRTLE AVE***	***SSE 1/8 - 1/4 (0.208 mi.)***	***V186***	***390***
CON EDISON SERVICE B EPA ID:: NYP004560694	380 MYRTLE AVE	S 1/8 - 1/4 (0.220 mi.)	U216	442
CON EDISON EPA ID:: NYP004722781	***154 WASHINGTON AVE***	***SE 1/8 - 1/4 (0.228 mi.)***	***AC229***	***463***
CON EDISON TRANSFORM EPA ID:: NYP004579389	***162 CLAREMONT ST***	***S 1/8 - 1/4 (0.229 mi.)***	***U247***	***496***
INDEPENDENT JOBBER S EPA ID:: NYR000021584	***406 MYRTLE AVE***	***SSE 1/8 - 1/4 (0.230 mi.)***	***Y248***	***497***
CON EDISON SERVICE B EPA ID:: NYP004576153	***MYRTLE AVE & CLINTON***	***SSE 1/8 - 1/4 (0.230 mi.)***	***V249***	***500***
CON EDISON MANHOLE 6 EPA ID:: NYP004217414	***MYRTLE AVE & CLINTON***	***SSE 1/8 - 1/4 (0.230 mi.)***	***V250***	***502***
TONY THE TAILOR EPA ID:: NYD063851760	***437 MYRTLE AVE***	***SE 1/8 - 1/4 (0.230 mi.)***	***V252***	***505***
DAN MAR COMPLETE TRU EPA ID:: NYD987017167	286 PARK AVE	E 1/8 - 1/4 (0.230 mi.)	AD254	516
CON EDISON CUSTOMER EPA ID:: NYP004378345	***329 MYRTLE AVE FRONT***	***SW 1/8 - 1/4 (0.233 mi.)***	***AE257***	***525***
RAIDER CLEANERS INC EPA ID:: NYD982276511	***414 MYRTLE AVE***	***SSE 1/8 - 1/4 (0.235 mi.)***	***Y258***	***527***
CON EDISON EPA ID:: NYP004796041	151 WASHINGTON AVE	ESE 1/8 - 1/4 (0.236 mi.)	AC259	530
HOWIES CLEANERS EPA ID:: NYD986869352	***332 MYRTLE AVE***	***SSW 1/8 - 1/4 (0.239 mi.)***	***AE263***	***536***
CON EDISON EPA ID:: NYP004877213	***164 CLINTON AVE***	***SSE 1/8 - 1/4 (0.239 mi.)***	***Y265***	***541***
CON EDISON SERVICE B EPA ID:: NYP004577045	***436 MYRTLE AVE***	***SE 1/8 - 1/4 (0.246 mi.)***	***AF268***	***546***
NEW YORK TELEPHONE EPA ID:: NYP000912089	***MYRTLE & WAVERLY***	***SE 1/8 - 1/4 (0.248 mi.)***	***AF271***	***552***

Lower Elevation	Address	Direction / Distance	Map ID	Page
SERVICE STATION EPA ID:: NYD000824227	***44 CLINTON AVE***	***E 0 - 1/8 (0.049 mi.)***	***D18***	***29***
ELGHANAYAN JEFF EPA ID:: NYD982283046	***156 FLUSHING AVE***	***NNE 0 - 1/8 (0.084 mi.)***	***F55***	***103***
CON EDISON - MANHOLE	***OPP. 10 CLEARMONT ST***	***NNW 0 - 1/8 (0.085 mi.)***	***G59***	***109***

EPA ID:: NYP004132528				
NYC BROOKLYN CORRECT EPA ID:: NYD981487804	***136 FLUSHING AVE***	***N 0 - 1/8 (0.091 mi.)***	***F62***	***117***
CON EDISON MANHOLE: EPA ID:: NYP004430773	***FLUSHING AVE & VANDE***	***N 0 - 1/8 (0.095 mi.)***	***F64***	***123***
CON EDISON MANHOLE: EPA ID:: NYP004279055	***CLINTON AVE & FLUSHI***	***NNE 0 - 1/8 (0.104 mi.)***	***K76***	***159***
CON EDISON MANHOLE 1 EPA ID:: NYP004249270	***CLEARMONT AVE & FLUS***	***NNW 0 - 1/8 (0.106 mi.)***	***G87***	***186***
CON EDISON SERVICE B EPA ID:: NYP004336921	***253 PARK AVE***	***E 0 - 1/8 (0.121 mi.)***	***L108***	***219***
SAV-ON SILK SCREEN D EPA ID:: NYD048352108	***21-37 WAVERLY AVE***	***ENE 0 - 1/8 (0.121 mi.)***	***J110***	***223***
CON EDISON EPA ID:: NYP004163119	***FLUSHING AVE & ADELP***	***NW 1/8 - 1/4 (0.130 mi.)***	***O112***	***226***
CON EDISON EPA ID:: NYP004137329	***ADELPHI & FLUSHING A***	***NW 1/8 - 1/4 (0.130 mi.)***	***O113***	***228***
CON EDISON EPA ID:: NYP004137352	***FLUSHING AVE & ADELP***	***NW 1/8 - 1/4 (0.130 mi.)***	***O114***	***230***
CON EDISON - MH 611 EPA ID:: NYP004115770	***FLUSHING AVE AND ADE***	***NW 1/8 - 1/4 (0.133 mi.)***	***O116***	***233***
CON EDISON EPA ID:: NYP004455572	***46 WASHINGTON AVE***	***ENE 1/8 - 1/4 (0.155 mi.)***	***R123***	***243***
CON EDISON EPA ID:: NYP004795746	***44 WASHINGTON AVE***	***ENE 1/8 - 1/4 (0.158 mi.)***	***R127***	***249***
CON EDISON SERVICE B EPA ID:: NYP004572624	47 WASHINGTON AVE	ENE 1/8 - 1/4 (0.175 mi.)	R139	270
WISE EXCAVATING CO I EPA ID:: NYD068297167	BROOKLYN NAVY YARD B	ENE 1/8 - 1/4 (0.176 mi.)	R143	275
G M D SHIPYARD EPA ID:: NYN008004525	***BROOKLYN NAVY YARD***	***ENE 1/8 - 1/4 (0.176 mi.)***	***R144***	***277***
C S M SYSTEMS INC EPA ID:: NYD054229455	***FLAT & KENT AVE***	***ENE 1/8 - 1/4 (0.176 mi.)***	***R145***	***281***
CAPE ALAVA BROOKLYN EPA ID:: NYD986931582	***FLUSHING AVE PIER 6***	***ENE 1/8 - 1/4 (0.176 mi.)***	***R146***	***284***
NEMKO INC EPA ID:: NYD982541054	NY NAVAL SHIPYARD BL	ENE 1/8 - 1/4 (0.176 mi.)	R147	287
PHILLYSHIP EPA ID:: NYD987012895	COLUMBIA ST NEW YORK	ENE 1/8 - 1/4 (0.176 mi.)	R148	289
NAVAL STATION NEW YO EPA ID:: NYD039288774	***207 FLUSHING AVE***	***ENE 1/8 - 1/4 (0.183 mi.)***	***R150***	***291***
SUPSHIP BROOKLYN US EPA ID:: NY5170022250	***FLUSHING & WASHINGTO***	***ENE 1/8 - 1/4 (0.183 mi.)***	***R153***	***301***
CON EDISON MANHOLE: EPA ID:: NYP004564654	***30 HALL ST***	***E 1/8 - 1/4 (0.200 mi.)***	***T173***	***362***
CON ED - MH 6932	***FLUSHING AVE & CUMBE***	***WNW 1/8 - 1/4 (0.212 mi.)***	***AA189***	***395***

EPA ID:: NYP000929257				
CON EDISON EPA ID:: NYP004838977	CUMBERLAND ST & FLUS	WNW 1/8 - 1/4 (0.212 mi.)	AA191	399
CON ED - M/H 6932 EPA ID:: NYP000929497	FLUSHING AVE & CUMBE	WNW 1/8 - 1/4 (0.212 mi.)	AA194	402
CON EDISON MANHOLE 6 EPA ID:: NYP004147294	FLUSHING AVE & CUMBE	WNW 1/8 - 1/4 (0.212 mi.)	AA196	403
CON EDISON EPA ID:: NYP004782355	FLUSHING AVE & CUMBE	WNW 1/8 - 1/4 (0.212 mi.)	AA197	404
WESTLY THOMAS INDUST EPA ID:: NYD987016243	FLUSHING AVE & CUMBE	WNW 1/8 - 1/4 (0.212 mi.)	AA198	406
CON EDISON EPA ID:: NYP004838985	CUMBERLAND ST & FLUS	WNW 1/8 - 1/4 (0.212 mi.)	AA199	408
CON EDISON MANHOLE 6 EPA ID:: NYP004139853	FLUSHING AVE & CUMBE	WNW 1/8 - 1/4 (0.212 mi.)	AA203	413
EASTERN TECHNICAL EN EPA ID:: NY0000071456	***FLUSHING AVE & CUMBE***	***WNW 1/8 - 1/4 (0.212 mi.)***	***AA207***	***425***
WEBERS TRADING CO IN EPA ID:: NY0000991125	***27 HALL ST***	***ENE 1/8 - 1/4 (0.222 mi.)***	***Z221***	***450***
CON EDISON EPA ID:: NYP004726402	***15 N OXFORD ST***	***WNW 1/8 - 1/4 (0.227 mi.)***	***AA225***	***458***
HARLEY MARINE NY EPA ID:: NYR000207274	***63 FLUSHING AVE - PI***	***WNW 1/8 - 1/4 (0.229 mi.)***	***AA242***	***488***
BROOKLYN NAVY YARD D EPA ID:: NYR000231340	63 FLUSHING AVE - DO	WNW 1/8 - 1/4 (0.229 mi.)	AA244	492
NYC DEP EPA ID:: NYP003669470	***63 FLUSHING AVE BLDG***	***WNW 1/8 - 1/4 (0.229 mi.)***	***AA245***	***493***
CON EDISON SERVICE B EPA ID:: NYP004568325	18 N OXFORD ST	WNW 1/8 - 1/4 (0.250 mi.)	AG273	556
CON EDISON SERVICE B EPA ID:: NYP004313250	***18 NORTH OXFORD ST***	***WNW 1/8 - 1/4 (0.250 mi.)***	***AG276***	***560***

FUDS: The Listing includes locations of Formerly Used Defense Sites Properties where the US Army Corps Of Engineers is actively working or will take necessary cleanup actions.

A review of the FUDS list, as provided by EDR, and dated 01/31/2015 has revealed that there is 1 FUDS site within approximately 1 mile of the target property.

Lower Elevation	Address	Direction / Distance	Map ID	Page
NAVY BARRACKS BKLYN Federal Facility ID:: NY9799F7852 INST ID:: 56453		ENE 0 - 1/8 (0.002 mi.)	A2	8

EXECUTIVE SUMMARY

NY DRYCLEANERS: A listing of all registered drycleaning facilities.

A review of the NY DRYCLEANERS list, as provided by EDR, and dated 03/07/2018 has revealed that there are 2 NY DRYCLEANERS sites within approximately 0.25 miles of the target property.

Equal/Higher Elevation	Address	Direction / Distance	Map ID	Page
MODE/MODERN AGE CLEA Facility Id: 2-6101-00342	409 MYRTLE AVAENUE	SSE 1/8 - 1/4 (0.207 mi.)	Y183	381

Lower Elevation	Address	Direction / Distance	Map ID	Page
PRESTIGE/GANZ CLEANE Facility Id: 2-6101-00932	16 WAVERLY AVENUE	ENE 0 - 1/8 (0.106 mi.)	J86	185

NY HSWDS: The List includes any known or suspected hazardous substance waste disposal sites. Also included are sites delisted from the Registry of Inactive Hazardous Waste Disposal Sites and non-registry sites that U.S. EPA Preliminary Assessment (PA) reports or Site Investigation (SI) reports were prepared. Hazardous Substance Waste Disposal Sites are eligible to be Superfund sites now that the New York State Superfund has been refinanced and changed. This means that the study inventory has served its purpose and will no longer be maintained as a separate entity The latest version of the study is frozen in time. The sites on the study will not automatically be made superfund sites, rather each site will be further evaluated for listing in the registry. So overtime they will be added to the registry or not.

A review of the NY HSWDS list, as provided by EDR, and dated 01/01/2003 has revealed that there are 3 NY HSWDS sites within approximately 0.5 miles of the target property.

Lower Elevation	Address	Direction / Distance	Map ID	Page
NAVAL STATION-BROOKL	FLUSHING AVENUE	ENE 1/8 - 1/4 (0.245 mi.)	267	545
BNYDC INCINERATOR AR Facility Id: HS2004	KENT AVE.	NW 1/4 - 1/2 (0.339 mi.)	287	585
NASSAU TANK CLEANING	***323 NASSAU STREET***	***WNW 1/4 - 1/2 (0.420 mi.)***	***AI297***	***634***

NY MANIFEST: Manifest is a document that lists and tracks hazardous waste from the generator through transporters to a TSD facility.

A review of the NY MANIFEST list, as provided by EDR, and dated 01/01/2019 has revealed that there are 105 NY MANIFEST sites within approximately 0.25 miles of the target property.

Equal/Higher Elevation	Address	Direction / Distance	Map ID	Page
CONSOLIDATED EDISON EPA ID: NYP004252284	PARK AVE & VANDERBIL	SE 0 - 1/8 (0.017 mi.)	A4	10
CON EDISON - SERVICE EPA ID: NYP004887386	62 CLERMONT AVE	SW 0 - 1/8 (0.039 mi.)	B13	23
CON EDISON EPA ID: NYP004695490	69 VANDERBULT AV	SE 0 - 1/8 (0.041 mi.)	C14	24
NYC DEP EPA ID: NYP003669058	***71 VANDERBILT AVE***	***SE 0 - 1/8 (0.045 mi.)***	***C16***	***26***
CON EDISON EPA ID: NYP004748067	63 ADELPHI ST	WSW 0 - 1/8 (0.051 mi.)	B24	44
CON EDISON	78 VANDERBILT AVE	SSE 0 - 1/8 (0.060 mi.)	C31	55

EPA ID: NYP004726196				
CON EDISON EPA ID: NYP004726220	78 VANDERBILT AVE	SSE 0 - 1/8 (0.060 mi.)	C34	59
CON EDISON SERVICE B EPA ID: NYP004435665	***75 ADELPHI ST***	***SW 0 - 1/8 (0.062 mi.)***	***B37***	***63***
CON ED EPA ID: NYP004804514	163 PARK AVE	W 0 - 1/8 (0.084 mi.)	E58	108
CON EDISON - VS 3323 EPA ID: NYP004115929	***PARK AVE 149' FROM F***	***W 0 - 1/8 (0.110 mi.)***	***95***	***196***
CONSOLIDATED EDISON EPA ID: NYP004102778	PARK AVE & CARLTON A	W 0 - 1/8 (0.110 mi.)	H98	202
CON EDISON EPA ID: NYP004299244	***PARK AVE & WAVERLY A***	***E 0 - 1/8 (0.111 mi.)***	***L99***	***204***
NYC DEPT OF EDUCATIO EPA ID: NYR000205716	100 CLERMONT AVE	S 0 - 1/8 (0.114 mi.)	M101	209
CONSOLIDATED EDISON EPA ID: NYP004152625	WAVERLY AVE & PARK A	ESE 0 - 1/8 (0.120 mi.)	I107	218
CON EDISON EPA ID: NYP005071576	132 CLERMONT AVE	S 1/8 - 1/4 (0.151 mi.)	M119	239
CON EDISON EPA ID: NYP004793865	129 VANDERBILT AVE	SSE 1/8 - 1/4 (0.153 mi.)	Q122	242
NYNEX EPA ID: NYP000923706	PARK AVE & CUMBERLAN	W 1/8 - 1/4 (0.162 mi.)	S129	252
CON EDISION - MH541 EPA ID: NYP004070546	***N/S PARK AVE, W/O CU***	***W 1/8 - 1/4 (0.162 mi.)***	***S130***	***253***
CON EDISON MANHOLE: EPA ID: NYP004268355	***PARK AVE & CUMBERLAN***	***W 1/8 - 1/4 (0.164 mi.)***	***S131***	***256***
CON EDISON SERVICE B EPA ID: NYP004310652	***139 VANDERBILT AVE***	***SSE 1/8 - 1/4 (0.170 mi.)***	***Q134***	***260***
CONSOLIDATED EDISON EPA ID: NYP004152633	PARK AVE & WASHINGTO	ESE 1/8 - 1/4 (0.171 mi.)	135	263
CON ED EPA ID: NYP004859058	107 WAVERLY AV FRONT	SE 1/8 - 1/4 (0.176 mi.)	142	274
CON EDISON EPA ID: NYP004725776	142 CLINTON AVE	SSE 1/8 - 1/4 (0.186 mi.)	Q156	306
NYCTA - 381 MYRTLE A EPA ID: NYD986948982	***381 MYRTLE AVE***	***S 1/8 - 1/4 (0.192 mi.)***	***U160***	***310***
CON EDISON EPA ID: NYP004805347	141 CLINTON AVE	SE 1/8 - 1/4 (0.193 mi.)	V163	316
EXXON DIV OF CFI #70 EPA ID: NYD986949261	***140 VANDERBILT AVE***	***SSE 1/8 - 1/4 (0.194 mi.)***	***Q166***	***335***
CON EDISON MANHOLE: EPA ID: NYP004317236	***351 MYRTLE AVE***	***SSW 1/8 - 1/4 (0.198 mi.)***	***W169***	***355***
CON EDISON EPA ID: NYP004828291	148 CLINTON AVE	SSE 1/8 - 1/4 (0.199 mi.)	V170	357
CON EDISON	347 MYRTLE AVE	SSW 1/8 - 1/4 (0.200 mi.)	W177	367

EPA ID: NYP004737045				
CON EDISON EPA ID: NYP004721536	407 MYRTLE AV	SSE 1/8 - 1/4 (0.205 mi.)	Y181	377
NEW MODERNAGE CLEANE EPA ID: NYD981138035	***409 MYRTLE AVE***	***SSE 1/8 - 1/4 (0.207 mi.)***	***Y184***	***381***
CON EDISON EPA ID: NYP004590659	CLERMONT AVE & MYRTL	S 1/8 - 1/4 (0.208 mi.)	U185	389
CON EDISON MANHOLE: EPA ID: NYP004270781	***411 MYRTLE AVE***	***SSE 1/8 - 1/4 (0.208 mi.)***	***V186***	***390***
CON EDISON EPA ID: NYP004560694	380 MYRTLE AVE	S 1/8 - 1/4 (0.220 mi.)	U217	443
CON EDISON EPA ID: NYP004598439	380-382 MYRTLE AVE &	S 1/8 - 1/4 (0.220 mi.)	U218	445
CON EDISON EPA ID: NYP004587333	374 MYRTLE AVE	S 1/8 - 1/4 (0.220 mi.)	U219	446
CON EDISON EPA ID: NYP004722781	154 WASHINGTON AVE	SE 1/8 - 1/4 (0.228 mi.)	AC228	461
CON EDISON EPA ID: NYP004590808	86 HALL ST	ESE 1/8 - 1/4 (0.229 mi.)	AD232	466
CON EDISON EPA ID: NYP004592010	86 HALL ST	ESE 1/8 - 1/4 (0.229 mi.)	AD233	468
CON EDISON EPA ID: NYP004579389	162 CLAREMONT ST	S 1/8 - 1/4 (0.229 mi.)	U246	495
INDEPENDENT JOBBER S EPA ID: NYR000021584	***406 MYRTLE AVE***	***SSE 1/8 - 1/4 (0.230 mi.)***	***Y248***	***497***
CON EDISON MANHOLE 6 EPA ID: NYP004217414	***MYRTLE AVE & CLINTON***	***SSE 1/8 - 1/4 (0.230 mi.)***	***V250***	***502***
CON EDISON EPA ID: NYP004576153	MYRTLE AVE & CLINTON	SSE 1/8 - 1/4 (0.230 mi.)	V251	504
TONY THE TAILOR EPA ID: NYD063851760	***437 MYRTLE AVE***	***SE 1/8 - 1/4 (0.230 mi.)***	***V252***	***505***
CON EDISON CUSTOMER EPA ID: NYP004378345	***329 MYRTLE AVE FRONT***	***SW 1/8 - 1/4 (0.233 mi.)***	***AE257***	***525***
RAIDER CLEANERS INC EPA ID: NYD982276511	***414 MYRTLE AVE***	***SSE 1/8 - 1/4 (0.235 mi.)***	***Y258***	***527***
CON EDISON EPA ID: NYP004796041	151 WASHINGTON AVE	ESE 1/8 - 1/4 (0.236 mi.)	AC260	531
HOWIES CLEANERS EPA ID: NYD986869352	***332 MYRTLE AVE***	***SSW 1/8 - 1/4 (0.239 mi.)***	***AE263***	***536***
CONSOLIDATED EDISON EPA ID: NYP004136081 EPA ID: NYP004060257	MYRTLE AVE & WASHING	SW 1/8 - 1/4 (0.240 mi.)	AE266	542
CON EDISON EPA ID: NYP004577045	436 MYRTLE AVE	SE 1/8 - 1/4 (0.246 mi.)	AF269	547
CON EDISON - MANHOLE EPA ID: NYP004315628	***320 MYRTLE AVE***	***SSW 1/8 - 1/4 (0.247 mi.)***	***AE270***	***549***
NEW YORK TELEPHONE	***MYRTLE & WAVERLY***	***SE 1/8 - 1/4 (0.248 mi.)***	***AF271***	***552***

EPA ID: NYP000912089				
NEW YORK TELPHONE CO EPA ID: NYP000912097	MYRTLE AVE & WAVERLY	SE 1/8 - 1/4 (0.248 mi.)	AF272	555

Lower Elevation	Address	Direction / Distance	Map ID	Page
CON EDISON EPA ID: NYP004718219	FRONT OF 8 VANDERBIL	N 0 - 1/8 (0.074 mi.)	F53	101
CON EDISON - MANHOLE EPA ID: NYP004132528	***OPP. 10 CLEARMONT ST***	***NNW 0 - 1/8 (0.085 mi.)***	***G59***	***109***
NYC BROOKLYN CORRECT EPA ID: NYD981487804	***136 FLUSHING AVE***	***N 0 - 1/8 (0.091 mi.)***	***F62***	***117***
CON EDISON MANHOLE: EPA ID: NYP004430773	***FLUSHING AVE & VANDE***	***N 0 - 1/8 (0.095 mi.)***	***F64***	***123***
CON EDISON EPA ID: NYP004626727	FLUSHING AVE & VANDE	N 0 - 1/8 (0.095 mi.)	F65	125
CON EDISON MANHOLE: EPA ID: NYP004279055	***CLINTON AVE & FLUSHI***	***NNE 0 - 1/8 (0.104 mi.)***	***K76***	***159***
GANZ CLEANERS EPA ID: NYD987040011	***16 WAVERLY AVE***	***ENE 0 - 1/8 (0.106 mi.)***	***J85***	***169***
CON EDISON MANHOLE 1 EPA ID: NYP004249270	***CLEARMONT AVE & FLUS***	***NNW 0 - 1/8 (0.106 mi.)***	***G87***	***186***
CON EDISON SERVICE B EPA ID: NYP004336921	***253 PARK AVE***	***E 0 - 1/8 (0.121 mi.)***	***L108***	***219***
CON EDISON EPA ID: NYP004342259	253 PARK AVE	E 0 - 1/8 (0.121 mi.)	L109	221
CON EDISON EPA ID: NYP004163119	***FLUSHING AVE & ADELP***	***NW 1/8 - 1/4 (0.130 mi.)***	***O112***	***226***
CON EDISON EPA ID: NYP004137329	***ADELPHI & FLUSHING A***	***NW 1/8 - 1/4 (0.130 mi.)***	***O113***	***228***
CON EDISON EPA ID: NYP004137352	***FLUSHING AVE & ADELP***	***NW 1/8 - 1/4 (0.130 mi.)***	***O114***	***230***
CON EDISON - MANHOLE EPA ID: NYP004902936	WAVERLY AVE & FLUSHI	NE 1/8 - 1/4 (0.133 mi.)	K115	233
CON EDISON - MH 611 EPA ID: NYP004115770	***FLUSHING AVE AND ADE***	***NW 1/8 - 1/4 (0.133 mi.)***	***O116***	***233***
CON EDISON EPA ID: NYP004455572	***46 WASHINGTON AVE***	***ENE 1/8 - 1/4 (0.155 mi.)***	***R123***	***243***
CON EDISON EPA ID: NYP004786737	46 WASHINGTON AVE	ENE 1/8 - 1/4 (0.155 mi.)	R124	245
CON EDISON EPA ID: NYP004795746	44 WASHINGTON AVE	ENE 1/8 - 1/4 (0.158 mi.)	R128	251
CONSOLIDATED EDISON EPA ID: NYP004122693	CARLTON AVE & FLUSHI	NW 1/8 - 1/4 (0.169 mi.)	132	258
CON EDISON - MANHOLE EPA ID: NYP005129216	65 WASHINGTON AVE	E 1/8 - 1/4 (0.170 mi.)	T133	259
CONSOLIDATED EDISON	FLUSHING AVE & WASHI	ENE 1/8 - 1/4 (0.175 mi.)	R138	268

EPA ID: NYP004058152				
CON EDISON EPA ID: NYP004574257	47 WASHINGTON AVE	ENE 1/8 - 1/4 (0.175 mi.)	R140	271
CON EDISON EPA ID: NYP004572624	47 WASHINGTON AVE	ENE 1/8 - 1/4 (0.175 mi.)	R141	272
G M D SHIPYARD EPA ID: NYN008004525	***BROOKLYN NAVY YARD***	***ENE 1/8 - 1/4 (0.176 mi.)***	***R144***	***277***
C S M SYSTEMS INC EPA ID: NYD054229455	***FLAT & KENT AVE***	***ENE 1/8 - 1/4 (0.176 mi.)***	***R145***	***281***
CAPE ALAVA BROOKLYN EPA ID: NYD986931582	***FLUSHING AVE PIER 6***	***ENE 1/8 - 1/4 (0.176 mi.)***	***R146***	***284***
CON EDISON - SERVICE EPA ID: NYP005024955	33 WASHINGTON AVE	ENE 1/8 - 1/4 (0.177 mi.)	R149	290
NAVAL STATION NEW YO EPA ID: NYD039288774	***207 FLUSHING AVE***	***ENE 1/8 - 1/4 (0.183 mi.)***	***R150***	***291***
CON EDISON EPA ID: NYP004564654	30 HALL ST	E 1/8 - 1/4 (0.200 mi.)	T174	363
CON EDISON - MANHOLE EPA ID: NYP005129109	2 HALL ST	ENE 1/8 - 1/4 (0.208 mi.)	Z188	394
CON ED - MH 6932 EPA ID: NYP000929257	***FLUSHING AVE & CUMBE***	***WNW 1/8 - 1/4 (0.212 mi.)***	***AA189***	***395***
CON EDISON EPA ID: NYP004838977	CUMBERLAND ST & FLUS	WNW 1/8 - 1/4 (0.212 mi.)	AA190	397
CON EDISON EPA ID: NYP004838985	CUMBERLAND ST & FLUS	WNW 1/8 - 1/4 (0.212 mi.)	AA192	399
NEW YORK CITY DIVISI EPA ID: NYD986910685	FLUSHING AVE AT CUMB	WNW 1/8 - 1/4 (0.212 mi.)	AA201	410
CONED EPA ID: NYP004147294	N SIDE OF FLUSHING A	WNW 1/8 - 1/4 (0.212 mi.)	AA202	411
CON EDISON - MANHOLE EPA ID: NYP004931307	CUMBERLAND ST & FLUS	WNW 1/8 - 1/4 (0.212 mi.)	AA205	424
EASTERN TECHNICAL EN EPA ID: NY0000071456	***FLUSHING AVE & CUMBE***	***WNW 1/8 - 1/4 (0.212 mi.)***	***AA207***	***425***
CON EDISON EPA ID: NYP004782355	FLUSHING AVE & CUMBE	WNW 1/8 - 1/4 (0.212 mi.)	AA208	431
CONSOLIDATED EDISON EPA ID: NYP000929497	FLUSHING AVE & CUMBE	WNW 1/8 - 1/4 (0.212 mi.)	AA209	433
CONSOLIDATED EDISON EPA ID: NYP004058293	FLUSHING AVE & HALL	ENE 1/8 - 1/4 (0.220 mi.)	Z214	439
WEBERS TRADING CO IN EPA ID: NY0000991125	***27 HALL ST***	***ENE 1/8 - 1/4 (0.222 mi.)***	***Z221***	***450***
RXR 9-47 HALL ST OWN EPA ID: NYR000235705	47 HALL ST	E 1/8 - 1/4 (0.222 mi.)	AB223	455
CON EDISON EPA ID: NYP004726402	15 N OXFORD ST	WNW 1/8 - 1/4 (0.227 mi.)	AA224	456
G M D SHIPYARD	63 FLUSHING AVE UNIT	WNW 1/8 - 1/4 (0.229 mi.)	AA234	469

EPA ID: NYR000061366				
BRIDGE CLEANERS EPA ID: NYR000160234	63 FLUSHING AVE UNIT	WNW 1/8 - 1/4 (0.229 mi.)	AA236	471
CON EDISON EPA ID: NYP001990001	63 FLUSHING AVE UNIT	WNW 1/8 - 1/4 (0.229 mi.)	AA238	476
DUGGAL VISUAL SOLUTI EPA ID: NYR000225912	63 FLUSHING AVE BLDG	WNW 1/8 - 1/4 (0.229 mi.)	AA240	485
BROOKLYN NAVY YARD D EPA ID: NYR000231340	63 FLUSHING AVE - DO	WNW 1/8 - 1/4 (0.229 mi.)	AA241	487
NYCDEP BUREAU OF WAS EPA ID: NY0001990001	63 FLUSHING AVENUE	WNW 1/8 - 1/4 (0.229 mi.)	AA243	490
CON EDISON EPA ID: NYP004568325	18 N OXFORD ST	WNW 1/8 - 1/4 (0.250 mi.)	AG274	557
CON EDISON EPA ID: NYP004575635	18 NO OXFORD ST	WNW 1/8 - 1/4 (0.250 mi.)	AG275	558
CON EDISON SERVICE B EPA ID: NYP004313250	***18 NORTH OXFORD ST***	***WNW 1/8 - 1/4 (0.250 mi.)***	***AG276***	***560***

RI MANIFEST: Hazardous waste manifest information

A review of the RI MANIFEST list, as provided by EDR, and dated 12/31/2017 has revealed that there is 1 RI MANIFEST site within approximately 0.25 miles of the target property.

Lower Elevation	Address	Direction / Distance	Map ID	Page
GANZ CLEANERS EPA Id: NYD987040011 Manifest Document Number: 002595168SKS	***16 WAVERLY AVE***	***ENE 0 - 1/8 (0.106 mi.)***	***J85***	***169***

PA MANIFEST: Hazardous waste manifest information.

A review of the PA MANIFEST list, as provided by EDR, and dated 12/31/2017 has revealed that there are 4 PA MANIFEST sites within approximately 0.25 miles of the target property.

Equal/Higher Elevation	Address	Direction / Distance	Map ID	Page
CONSOLIDATED EDISON Generator EPA Id: NYP004737045	379 MYRTLE AVE	S 1/8 - 1/4 (0.188 mi.)	U159	310

Lower Elevation	Address	Direction / Distance	Map ID	Page
GRAND CENTRAL TERMIN Generator EPA Id: NYD981179773	15 VANDERBILT AVE	N 0 - 1/8 (0.067 mi.)	F47	83
BROOKLYN NAVY YARD Generator EPA Id: NYD981078058	FLUSHING AVE & CUMBE	WNW 1/8 - 1/4 (0.212 mi.)	AA211	435
GMD NAVY SHIPYARD CO Generator EPA Id: NYR000061366	63 FLUSHING AVENUE	WNW 1/8 - 1/4 (0.229 mi.)	AA237	472

NJ MANIFEST: Hazardous waste manifest information.

A review of the NJ MANIFEST list, as provided by EDR, and dated 12/31/2017 has revealed that there are 22 NJ MANIFEST sites within approximately 0.25 miles of the target property.

Equal/Higher Elevation	Address	Direction / Distance	Map ID	Page
CON EDISON EPA Id: NYP004748067	63 ADELPHI ST	WSW 0 - 1/8 (0.051 mi.)	B26	46
CON EDISON EPA Id: NYP004726196	78 VANDERBILT AVE	SSE 0 - 1/8 (0.060 mi.)	C33	57
CON EDISON EPA Id: NYP004726220	78 VANDERBILT AVE	SSE 0 - 1/8 (0.060 mi.)	C35	60
CON EDISON EPA Id: NYP004804514	163 PARK AVE	W 0 - 1/8 (0.084 mi.)	E57	107
CON EDISON EPA Id: NYP004793865	129 VANDERBILT AVE	SSE 1/8 - 1/4 (0.153 mi.)	Q120	240
CON EDISON EPA Id: NYP004880932	143 CLERMONT AVE FRO	S 1/8 - 1/4 (0.186 mi.)	U154	303
CON EDISON EPA Id: NYP004725776	142 CLINTON AVE	SSE 1/8 - 1/4 (0.186 mi.)	Q158	309
CON EDISON EPA Id: NYP004805347	141 CLINTON AVE	SE 1/8 - 1/4 (0.193 mi.)	V161	314
CON EDISON EPA Id: NYP004828291	148 CLINTON AVE	SSE 1/8 - 1/4 (0.199 mi.)	V171	359
CON EDISON EPA Id: NYP004737045	347 MYRTLE AVE	SSW 1/8 - 1/4 (0.200 mi.)	W176	366
CON EDISON MANHOLE: EPA Id: NYP004270781	411 MYRTLE AVE	SSE 1/8 - 1/4 (0.208 mi.)	V187	393
CON EDISON EPA Id: NYP004722781	154 WASHINGTON AVE	SE 1/8 - 1/4 (0.228 mi.)	AC227	460
CON EDISON EPA Id: NYP004796041	151 WASHINGTON AVE	ESE 1/8 - 1/4 (0.236 mi.)	AC261	533
CON EDISON EPA Id: NYP004877213	164 CLINTON AVE	SSE 1/8 - 1/4 (0.239 mi.)	Y264	540

Lower Elevation	Address	Direction / Distance	Map ID	Page
CON EDISON MANHOLE 1 EPA Id: NYP004249270	CLEARMONT AVE & FLUS	NNW 0 - 1/8 (0.106 mi.)	G88	188
CON EDISON EPA Id: NYP004795746	44 WASHINGTON AVE	ENE 1/8 - 1/4 (0.158 mi.)	R126	248
G M D SHIPYARD EPA Id: NYN008004525	***BROOKLYN NAVY YARD***	***ENE 1/8 - 1/4 (0.176 mi.)***	***R144***	***277***
CON EDISON EPA Id: NYP004838985	CUMBERLAND ST & FLUS	WNW 1/8 - 1/4 (0.212 mi.)	AA193	401
CON EDISON EPA Id: NYP004782355	FLUSHING AVE & CUMBE	WNW 1/8 - 1/4 (0.212 mi.)	AA200	408
BROOKLYN NAVY YARD -	***FLUSHING AVE AT CUMB***	***WNW 1/8 - 1/4 (0.212 mi.)***	***AA204***	***414***

EPA Id: NYD986910685				
CON EDISON EPA Id: NYP004838977	CUMBERLAND ST & FLUS	WNW 1/8 - 1/4 (0.212 mi.)	AA210	434
CON EDISON EPA Id: NYP004726402	15 N OXFORD ST	WNW 1/8 - 1/4 (0.227 mi.)	AA226	459

EDR HIGH RISK HISTORICAL RECORDS

EDR Exclusive Records

EDR MGP: The EDR Proprietary Manufactured Gas Plant Database includes records of coal gas plants (manufactured gas plants) compiled by EDR's researchers. Manufactured gas sites were used in the United States from the 1800's to 1950's to produce a gas that could be distributed and used as fuel. These plants used whale oil, rosin, coal, or a mixture of coal, oil, and water that also produced a significant amount of waste. Many of the byproducts of the gas production, such as coal tar (oily waste containing volatile and non-volatile chemicals), sludges, oils and other compounds are potentially hazardous to human health and the environment. The byproduct from this process was frequently disposed of directly at the plant site and can remain or spread slowly, serving as a continuous source of soil and groundwater contamination.

A review of the EDR MGP list, as provided by EDR, has revealed that there are 9 EDR MGP sites within approximately 1 mile of the target property.

Equal/Higher Elevation	Address	Direction / Distance	Map ID	Page
FRONT STREET STATION	BRIDGE ST, FRONT ST,	WNW 1/2 - 1 (0.758 mi.)	317	696

Lower Elevation	Address	Direction / Distance	Map ID	Page
KEAP ST. STATION	KEAP ST. WYTHE AVE.	NE 1/2 - 1 (0.545 mi.)	308	674
RUTLEDGE STATION	RUTLEDGE ST. WYTHE A	ENE 1/2 - 1 (0.548 mi.)	309	674
BU-NASSAU BRANCH	KENT AVE AND CROSS,	NNE 1/2 - 1 (0.631 mi.)	310	675
SKILLMAN STATION	SKILLMAN ST. FLUSHIN	ENE 1/2 - 1 (0.690 mi.)	AM312	689
NASSAU GAS	SKILLMAN AVE	E 1/2 - 1 (0.695 mi.)	314	695
BROOKLYN GAS AND LIG	MARSHALL ST., ST. JO	NW 1/2 - 1 (0.724 mi.)	315	695
PLYMOUTH STATION	PLYMOUTH, HUDSON, WA	NW 1/2 - 1 (0.743 mi.)	316	696
PEOPLES WORKS	KENT AVE. S. 10TH ST	N 1/2 - 1 (0.810 mi.)	321	702

EDR Hist Auto: EDR has searched selected national collections of business directories and has collected listings of potential gas station/filling station/service station sites that were available to EDR researchers. EDR's review was limited to those categories of sources that might, in EDR's opinion, include gas station/filling station/service station establishments. The categories reviewed included, but were not limited to gas, gas station, gasoline station, filling station, auto, automobile repair, auto service station, service station, etc. This database falls within a category of information EDR classifies as "High Risk Historical Records", or HRHR. EDR's HRHR effort presents unique and sometimes proprietary data about past sites and operations that typically create environmental concerns, but may not show up in current government records searches.

A review of the EDR Hist Auto list, as provided by EDR, has revealed that there are 4 EDR Hist Auto sites within approximately 0.125 miles of the target property.

Equal/Higher Elevation	Address	Direction / Distance	Map ID	Page
G&D AUTO	220 PARK AVE	SE 0 - 1/8 (0.044 mi.)	C15	25

EXECUTIVE SUMMARY

Lower Elevation	Address	Direction / Distance	Map ID	Page
H B AUTO SERVICE	44 CLINTON AVE	E 0 - 1/8 (0.049 mi.)	D17	29
MASTER AUTO REPAIR C	46 CLINTON AVE	E 0 - 1/8 (0.049 mi.)	D19	31
SHIPYARD GAS & SERVI	168 FLUSHING AVE	NE 0 - 1/8 (0.099 mi.)	K72	136

EDR Hist Cleaner: EDR has searched selected national collections of business directories and has collected listings of potential dry cleaner sites that were available to EDR researchers. EDR's review was limited to those categories of sources that might, in EDR's opinion, include dry cleaning establishments. The categories reviewed included, but were not limited to dry cleaners, cleaners, laundry, laundromat, cleaning/laundry, wash & dry etc. This database falls within a category of information EDR classifies as "High Risk Historical Records", or HRHR. EDR's HRHR effort presents unique and sometimes proprietary data about past sites and operations that typically create environmental concerns, but may not show up in current government records searches.

A review of the EDR Hist Cleaner list, as provided by EDR, has revealed that there is 1 EDR Hist Cleaner site within approximately 0.125 miles of the target property.

Lower Elevation	Address	Direction / Distance	Map ID	Page
BAY BREEZE CLEANERS	16 WAVERLY AVE STE 1	ENE 0 - 1/8 (0.106 mi.)	J84	168

EXECUTIVE SUMMARY

Due to poor or inadequate address information, the following sites were not mapped. Count: 9 records.

Site Name	Database(s)
DAVIDSON PIPE SUPPLY COMPANY	NY SHWS
NORTH OF CORNISH KNIT GOODS	NY SHWS
KENT TERMINAL	NY SHWS, NY VCP
J. WISE EXCAVATING	NY SWF/LF
FRONT STREET STATION	NY VCP
KEAP ST. STATION	NY VCP
PEOPLES WORKS	NY VCP
PEOPLES WORKS	NY VCP
SKILLMAN STATION	NY VCP

OVERVIEW MAP - 5617675.2S

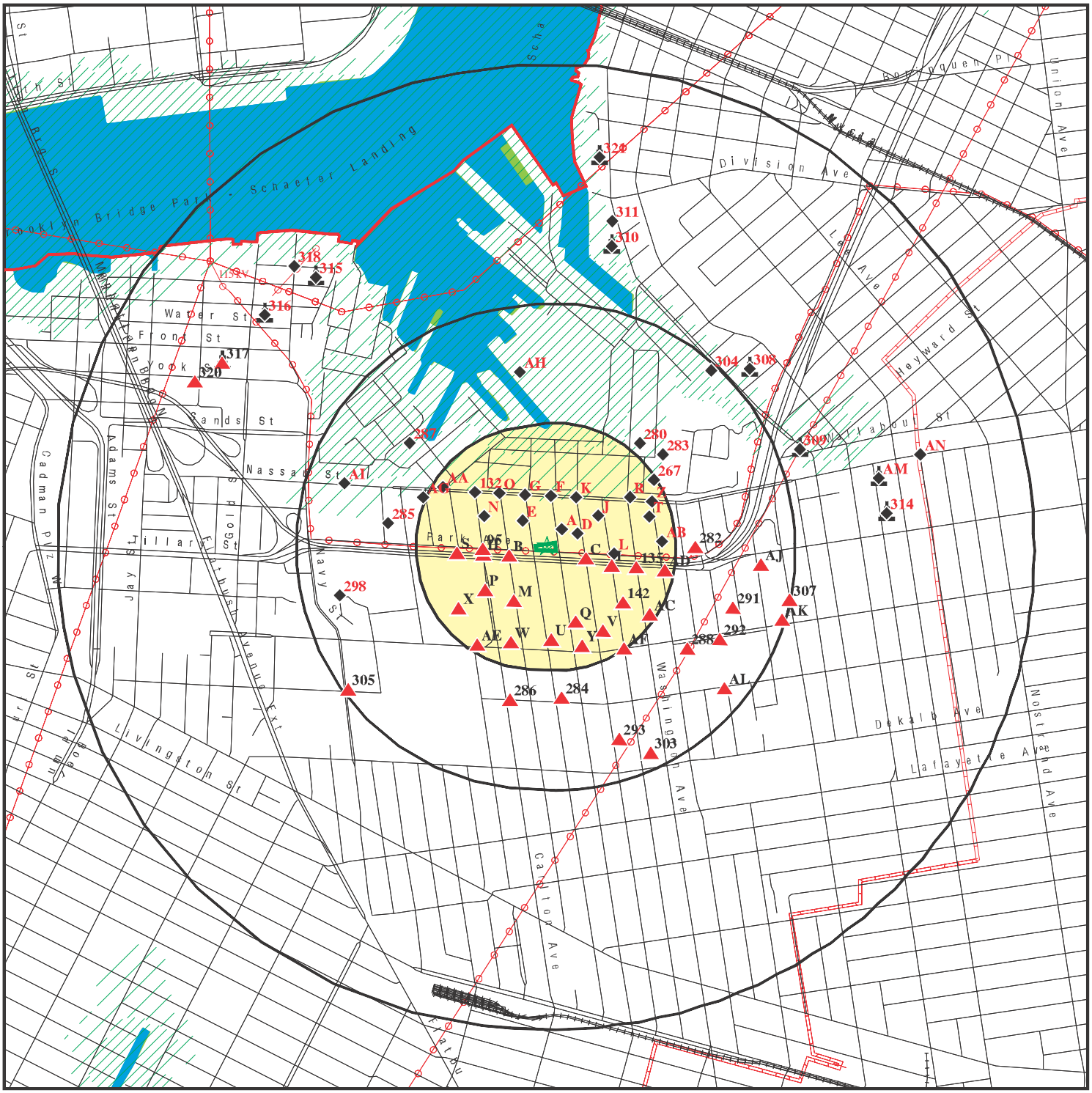

Target Property

Sites at elevations higher than or equal to the target property

Sites at elevations lower than the target property

Manufactured Gas Plants

National Priority List Sites

Dept. Defense Sites

Indian Reservations BIA

County Boundary

Power transmission lines

Pipelines

100-year flood zone

500-year flood zone

National Wetland Inventory

State Wetlands

This report includes Interactive Map Layers to display and/or hide map information. The legend includes only those icons for the default map view.

SITE NAME: 205 Park Avenue	CLIENT: GZA GeoEnvironmental, Inc.
ADDRESS: 205 Park Avenue Brooklyn NY 11205	CONTACT: Shannon Westbrook INQUIRY #: 5617675.2s
LAT/LONG: 40.696289 / 73.970927	DATE: April 10, 2019 4:47 pm

Copyright © 2019 EDR, Inc. © 2015 TomTom Rel. 2015.

DETAIL MAP - 5617675.2S

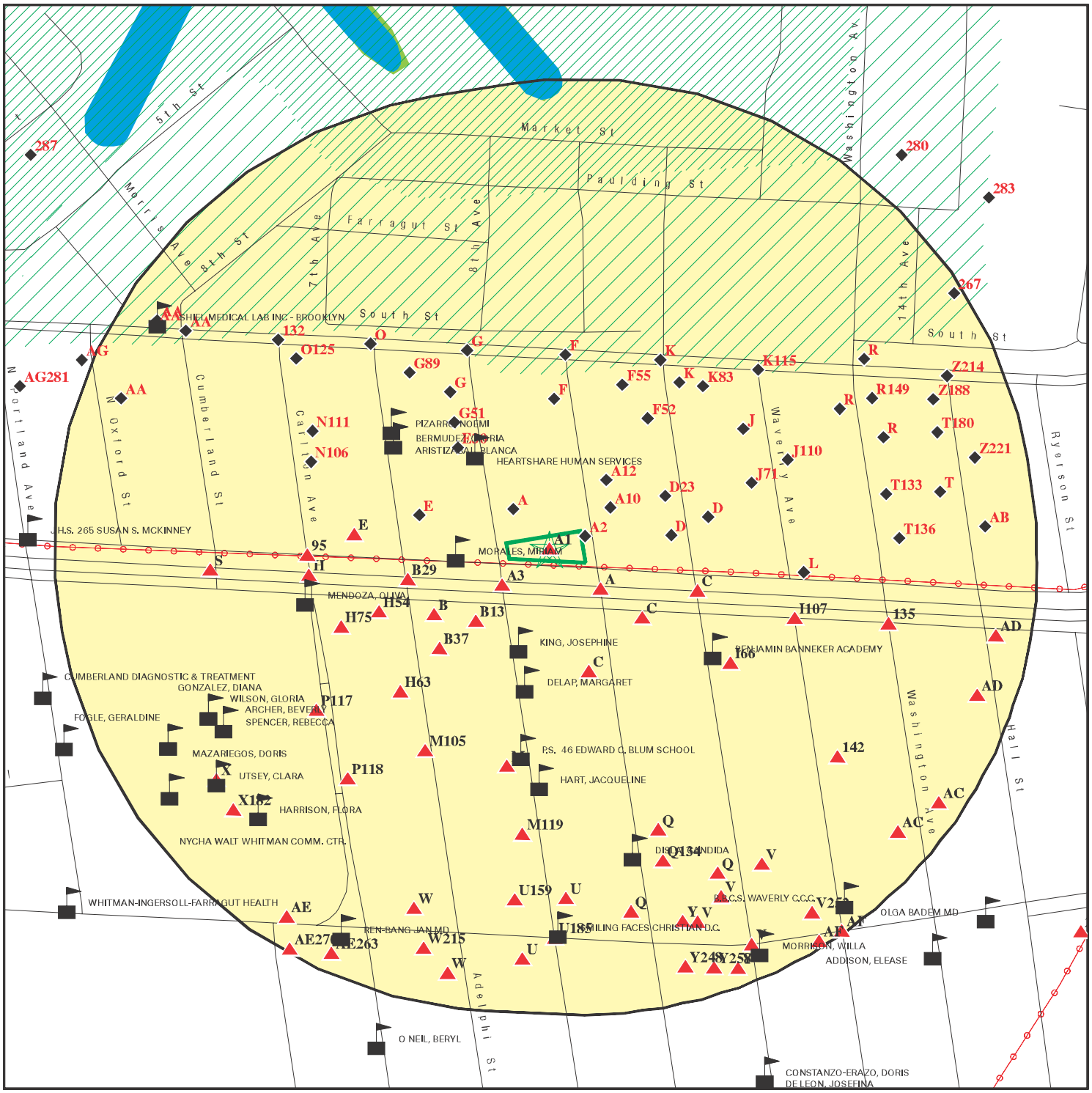

Target Property

Sites at elevations higher than or equal to the target property

Sites at elevations lower than the target property

Manufactured Gas Plants

Sensitive Receptors

National Priority List Sites

Dept. Defense Sites

Indian Reservations BIA

Power transmission lines

100-year flood zone

500-year flood zone

National Wetland Inventory

State Wetlands

This report includes Interactive Map Layers to display and/or hide map information. The legend includes only those icons for the default map view.

SITE NAME: 205 Park Avenue	CLIENT: GZA GeoEnvironmental, Inc.
ADDRESS: 205 Park Avenue Brooklyn NY 11205	CONTACT: Shannon Westbrook
LAT/LONG: 40.696289 / 73.970927	INQUIRY #: 5617675.2s
	DATE: April 10, 2019 4:51 pm

Copyright © 2019 EDR, Inc. © 2015 TomTom Rel. 2015.

MAP FINDINGS SUMMARY

Database	Search Distance (Miles)	Target Property	< 1/8	1/8 - 1/4	1/4 - 1/2	1/2 - 1	> 1	Total Plotted
STANDARD ENVIRONMENTAL RECORDS								
Federal NPL site list								
NPL	1.000		0	0	0	0	NR	0
Proposed NPL	1.000		0	0	0	0	NR	0
NPL LIENS	0.001		0	NR	NR	NR	NR	0
Federal Delisted NPL site list								
Delisted NPL	1.000		0	0	0	0	NR	0
Federal CERCLIS list								
FEDERAL FACILITY	0.500		0	0	0	NR	NR	0
SEMS	0.500		0	0	0	NR	NR	0
Federal CERCLIS NFRAP site list								
SEMS-ARCHIVE	0.500		0	2	0	NR	NR	2
Federal RCRA CORRACTS facilities list								
CORRACTS	1.000		0	0	0	1	NR	1
Federal RCRA non-CORRACTS TSD facilities list								
RCRA-TSDF	0.500		0	0	0	NR	NR	0
Federal RCRA generators list								
RCRA-LQG	0.250		1	1	NR	NR	NR	2
RCRA-SQG	0.250		2	1	NR	NR	NR	3
RCRA-CESQG	0.250		0	2	NR	NR	NR	2
Federal institutional controls / engineering controls registries								
LUCIS	0.500		0	0	0	NR	NR	0
US ENG CONTROLS	0.500		0	0	0	NR	NR	0
US INST CONTROL	0.500		0	0	0	NR	NR	0
Federal ERNS list								
ERNS	0.001		0	NR	NR	NR	NR	0
State- and tribal - equivalent CERCLIS								
NY SHWS	1.000		0	1	3	7	NR	11
State and tribal landfill and/or solid waste disposal site lists								
NY SWF/LF	0.500		0	0	1	NR	NR	1
State and tribal leaking storage tank lists								
INDIAN LUST	0.500		0	0	0	NR	NR	0
NY LTANKS	0.500		6	8	22	NR	NR	36
NY HIST LTANKS	0.500		0	0	0	NR	NR	0
State and tribal registered storage tank lists								
FEMA UST	0.250		0	0	NR	NR	NR	0

MAP FINDINGS SUMMARY

Database	Search Distance (Miles)	Target Property	< 1/8	1/8 - 1/4	1/4 - 1/2	1/2 - 1	> 1	Total Plotted
NY UST	0.250		5	5	NR	NR	NR	10
NY CBS UST	0.250		0	0	NR	NR	NR	0
NY MOSF UST	0.500		0	0	0	NR	NR	0
NY MOSF	0.500		0	0	0	NR	NR	0
NY CBS	0.250		0	1	NR	NR	NR	1
NY AST	0.250		11	10	NR	NR	NR	21
NY CBS AST	0.250		0	0	NR	NR	NR	0
NY MOSF AST	0.500		0	0	0	NR	NR	0
INDIAN UST	0.250		0	0	NR	NR	NR	0
NY TANKS	0.250		0	0	NR	NR	NR	0
State and tribal institutional control / engineering control registries								
NY RES DECL	0.125		0	NR	NR	NR	NR	0
NY ENG CONTROLS	0.500		0	0	0	NR	NR	0
NY INST CONTROL	0.500		0	0	1	NR	NR	1
State and tribal voluntary cleanup sites								
NY VCP	0.500		0	2	3	NR	NR	5
INDIAN VCP	0.500		0	0	0	NR	NR	0
State and tribal Brownfields sites								
NY BROWNFIELDS	0.500		0	0	0	NR	NR	0
NY ERP	0.500		0	1	0	NR	NR	1
ADDITIONAL ENVIRONMENTAL RECORDS								
Local Brownfield lists								
US BROWNFIELDS	0.500		0	0	0	NR	NR	0
Local Lists of Landfill / Solid Waste Disposal Sites								
NY SWTIRE	0.500		0	0	0	NR	NR	0
NY SWRCY	0.500		0	0	1	NR	NR	1
INDIAN ODI	0.500		0	0	0	NR	NR	0
DEBRIS REGION 9	0.500		0	0	0	NR	NR	0
ODI	0.500		0	0	0	NR	NR	0
IHS OPEN DUMPS	0.500		0	0	0	NR	NR	0
Local Lists of Hazardous waste / Contaminated Sites								
US HIST CDL	0.001		0	NR	NR	NR	NR	0
NY DEL SHWS	1.000		0	0	0	0	NR	0
US CDL	0.001		0	NR	NR	NR	NR	0
NY PFAS	0.501		0	0	0	0	NR	0
Local Lists of Registered Storage Tanks								
NY HIST UST	0.250		0	0	NR	NR	NR	0
NY HIST AST	0.001		0	NR	NR	NR	NR	0
Local Land Records								
NY LIENS	0.001		0	NR	NR	NR	NR	0

MAP FINDINGS SUMMARY

Database	Search Distance (Miles)	Target Property	< 1/8	1/8 - 1/4	1/4 - 1/2	1/2 - 1	> 1	Total Plotted
LIENS 2	0.001		0	NR	NR	NR	NR	0
Records of Emergency Release Reports								
HMIRS	0.001		0	NR	NR	NR	NR	0
NY Spills	0.125		42	NR	NR	NR	NR	42
NY Hist Spills	0.125		0	NR	NR	NR	NR	0
NY SPILLS 90	0.125		0	NR	NR	NR	NR	0
NY SPILLS 80	0.125		0	NR	NR	NR	NR	0
Other Ascertainable Records								
RCRA NonGen / NLR	0.250		18	61	NR	NR	NR	79
FUDS	1.000		1	0	0	0	NR	1
DOD	1.000		0	0	0	0	NR	0
SCRD DRYCLEANERS	0.500		0	0	0	NR	NR	0
US FIN ASSUR	0.001		0	NR	NR	NR	NR	0
EPA WATCH LIST	0.001		0	NR	NR	NR	NR	0
2020 COR ACTION	0.250		0	0	NR	NR	NR	0
TSCA	0.001		0	NR	NR	NR	NR	0
TRIS	0.001		0	NR	NR	NR	NR	0
SSTS	0.001		0	NR	NR	NR	NR	0
ROD	1.000		0	0	0	0	NR	0
RMP	0.001		0	NR	NR	NR	NR	0
RAATS	0.001		0	NR	NR	NR	NR	0
PRP	0.001		0	NR	NR	NR	NR	0
PADS	0.001		0	NR	NR	NR	NR	0
ICIS	0.001		0	NR	NR	NR	NR	0
FTTS	0.001		0	NR	NR	NR	NR	0
MLTS	0.001		0	NR	NR	NR	NR	0
COAL ASH DOE	0.001		0	NR	NR	NR	NR	0
COAL ASH EPA	0.500		0	0	0	NR	NR	0
PCB TRANSFORMER	0.001		0	NR	NR	NR	NR	0
RADINFO	0.001		0	NR	NR	NR	NR	0
HIST FTTS	0.001		0	NR	NR	NR	NR	0
DOT OPS	0.001		0	NR	NR	NR	NR	0
CONSENT	1.000		0	0	0	0	NR	0
INDIAN RESERV	0.001		0	NR	NR	NR	NR	0
FUSRAP	1.000		0	0	0	0	NR	0
UMTRA	0.500		0	0	0	NR	NR	0
LEAD SMELTERS	0.001		0	NR	NR	NR	NR	0
US AIRS	0.001		0	NR	NR	NR	NR	0
US MINES	0.250		0	0	NR	NR	NR	0
ABANDONED MINES	0.001		0	NR	NR	NR	NR	0
FINDS	0.001		0	NR	NR	NR	NR	0
DOCKET HWC	0.001		0	NR	NR	NR	NR	0
UXO	1.000		0	0	0	0	NR	0
ECHO	0.001		0	NR	NR	NR	NR	0
FUELS PROGRAM	0.250		0	0	NR	NR	NR	0
NY AIRS	0.001		0	NR	NR	NR	NR	0
NY COAL ASH	0.500		0	0	0	NR	NR	0
NY DRYCLEANERS	0.250		1	1	NR	NR	NR	2
NY E DESIGNATION	0.125	1	0	NR	NR	NR	NR	1

MAP FINDINGS SUMMARY

Database	Search Distance (Miles)	Target Property	< 1/8	1/8 - 1/4	1/4 - 1/2	1/2 - 1	> 1	Total Plotted
NY Financial Assurance	0.001		0	NR	NR	NR	NR	0
NY HSWDS	0.500		0	1	2	NR	NR	3
NY MANIFEST	0.250		24	81	NR	NR	NR	105
RI MANIFEST	0.250		1	0	NR	NR	NR	1
PA MANIFEST	0.250		1	3	NR	NR	NR	4
NJ MANIFEST	0.250		5	17	NR	NR	NR	22
NY SPDES	0.001		0	NR	NR	NR	NR	0
NY VAPOR REOPENED	0.500		0	0	0	NR	NR	0
NY UIC	0.001		0	NR	NR	NR	NR	0
NY COOLING TOWERS	0.001		0	NR	NR	NR	NR	0
EDR HIGH RISK HISTORICAL RECORDS								
EDR Exclusive Records								
EDR MGP	1.000		0	0	0	9	NR	9
EDR Hist Auto	0.125		4	NR	NR	NR	NR	4
EDR Hist Cleaner	0.125		1	NR	NR	NR	NR	1
EDR RECOVERED GOVERNMENT ARCHIVES								
Exclusive Recovered Govt. Archives								
NY RGA HWS	0.001		0	NR	NR	NR	NR	0
NY RGA LF	0.001		0	NR	NR	NR	NR	0
- Totals --		1	123	198	33	17	0	372

NOTES:

TP = Target Property

NR = Not Requested at this Search Distance

Sites may be listed in more than one database

A1 Target Property | **LOT 50,TAXBLOCK 2033 205 PARK AVENUE BROOKLYN, NY 11205** | **NY E DESIGNATION** | **S123252152 N/A**

Site 1 of 12 in cluster A

Actual: 31 ft.

E DESIGNATION:

Tax Lot(s):	50
Tax Block:	2033
Borough Code:	BK
E-No:	E-464
Effective Date:	9/26/2018
Satisfaction Date:	Not reported
Ceqr Number:	15DCP083K
Ulurp Number:	170164ZMK, 170165ZRK
Zoning Map No:	12d
Description:	Air Quality - HVAC fuel limited to natural gas
Lot Remediation Date:	Not reported
Description:	Exhaust stack location limitations
Lot Remediation Date:	Not reported
Description:	Hazardous Materials* Phase I and Phase II Testing Protocol
Lot Remediation Date:	Not reported
Description:	Window Wall Attenuation & Alternate Ventilation
Lot Remediation Date:	Not reported

A2 ENE < 1/8 0.002 mi. 10 ft. | **NAVY BARRACKS BKLYN , NY** | **FUDS** | **1007211607 N/A**

Site 2 of 12 in cluster A

Relative: Lower

Actual: 29 ft.

FUDS:

EPA Region:	02
Congressional District:	08
FUDS Number:	C02NY0174
State:	NY
Facility Name:	NAVY BARRACKS BKLYN
Fiscal Year:	2013
City:	Not reported
Federal Facility ID:	NY9799F7852
Telephone:	978-318-8238
INST ID:	56453
County:	Not reported
RAB:	Not reported
CORPS_DIST:	New England District (NAE)
NPL Status:	Not Listed
CTC:	22.399999999999999
Current Owner:	Local Government; Other Federal Government
Future Prog:	Not reported
Description:	The Navy Barracks are located in the County of Kings, Borough of Brooklyn, City of New York, State of New York. The site is bounded on the North by Flushing Avenue, on the South by Park Avenue, on the East by Vanderbilt Avenue and on the West by Clermont Avenue. The site was improved by a six story concrete building utilized as a military prison and three story brick building used as barrack and for administrative purposes. The NYC Department of Corrections is used as

NAVY BARRACKS BKLYN (Continued) **1007211607**

the Brooklyn Correctional Facility. The former military prison building and associated utilities are beneficially used by the present owner the New York City Department of Corrections. The former Navy barrack and administrative building is abandoned and owned by GSA. There are number of underground storage tanks, which were never used by the present owner.

Current Program: Not reported

History: As per Declaration of Taking dated 29 January 1941, the Department of the Navy obtained 2.638 acres fee. On 15 April 1975, the Department of the Navy conveyed 2.638 acres fee to GSA. As per quitclaim deed dated 4 June 1979, GSA conveyed 0.294 acre fee to the Department of Health and Hospitals Corporation (HHC) of the City of New York. Said deed did not contain any recapture or restoration clauses but did contain a restrictive clause (to be used public health purposes for a period of thirty years -from the date of conveyance). As per quitclaim deed dated 22 February 1985, GSA conveyed 2.344 acres fee to the City of New York. Said deed did not contain any recapture, restoration or restrictive clauses. On 8 September 1986, the 0.294 acre fee reverted back to GSA because of a breach of contract by HHC. GSA is still the owner of record of the 0.2 94 acre fee.

Latitude Degree: 40
Latitude Minute: 42
Latitude Second: 49
Latitude Direction: N
Longitude Degree: -73
Longitude Minute: 58
Longitude Second: 16
Longitude Direction: E

A3 **217889; CLERMONT AVE AND PARK AVE** **NY Spills** **S110307302**
SW **CLERMONT AVE AND PARK AVE** **N/A**
< 1/8 **BROOKLYN, NY**
0.015 mi.
78 ft. **Site 3 of 12 in cluster A**

Relative:
Higher

Actual:
36 ft.

SPILLS:

Spill Number/Closed Date: 0914365 / 2009-10-20
Facility ID: 0914365
Facility Type: ER
DER Facility ID: 388186
Site ID: 433256
DEC Region: 2
Spill Cause: Equipment Failure
Spill Class: D4
SWIS: 2401
Spill Date: 2009-08-06
Investigator: DMPOKRZY
Referred To: Not reported
Reported to Dept: 2009-12-31
CID: Not reported
Water Affected: Not reported
Spill Source: Commercial/Industrial
Spill Notifier: Responsible Party
Cleanup Ceased: Not reported
Cleanup Meets Std: Not reported
Last Inspection: Not reported
Recommended Penalty: Not reported
UST Trust: Not reported

217889; CLERMONT AVE AND PARK AVE (Continued) **S110307302**

Remediation Phase:	0
Date Entered In Computer:	2010-04-16
Spill Record Last Update:	2010-04-16
Spiller Name:	ERT DESK
Spiller Company:	CON EDISON
Spiller Address:	5030 BROADWAY
Spiller Company:	001
Contact Name:	ERT DESK
DEC Memo:	""
Remarks:	""

All Materials:

Site ID:	433256
Operable Unit ID:	1184167
Operable Unit:	01
Material ID:	2178376
Material Code:	0541A
Material Name:	dielectric fluid
Case No.:	Not reported
Material FA:	Petroleum
Quantity:	.00
Units:	G
Recovered:	Not reported
Oxygenate:	Not reported

A4
SE
< 1/8
0.017 mi.
88 ft.

CONSOLIDATED EDISON
PARK AVE & VANDERBILT AVE
BROOKLYN, NY 11201

NY MANIFEST **S112140463**
N/A

Site 4 of 12 in cluster A

Relative:
Higher

Actual:
33 ft.

NY MANIFEST:

Country:	USA
EPA ID:	NYP004252284
Facility Status:	Not reported
Location Address 1:	PARK AVE & VANDERBILT AVE
Code:	BP
Location Address 2:	Not reported
Total Tanks:	Not reported
Location City:	BROOKLYN
Location State:	NY
Location Zip:	11201
Location Zip 4:	Not reported

NY MANIFEST:

EPAID:	NYP004252284
Mailing Name:	CONSOLIDATED EDISON
Mailing Contact:	TOM TEELING
Mailing Address 1:	4 IRVING PLACE 15TH FLOOR
Mailing Address 2:	Not reported
Mailing City:	NEW YORK
Mailing State:	NY
Mailing Zip:	10003
Mailing Zip 4:	Not reported
Mailing Country:	USA
Mailing Phone:	2124603770

CONSOLIDATED EDISON (Continued) **S112140463**

NY MANIFEST:

Document ID:	Not reported
Manifest Status:	Not reported
seq:	Not reported
Year:	2012
Trans1 State ID:	NYD006982359
Trans2 State ID:	Not reported
Generator Ship Date:	05/01/2012
Trans1 Recv Date:	05/01/2012
Trans2 Recv Date:	Not reported
TSD Site Recv Date:	05/03/2012
Part A Recv Date:	Not reported
Part B Recv Date:	Not reported
Generator EPA ID:	NYP004252284
Trans1 EPA ID:	Not reported
Trans2 EPA ID:	Not reported
TSDF ID 1:	NYD980593636
TSDF ID 2:	Not reported
Manifest Tracking Number:	003203023FLE
Import Indicator:	N
Export Indicator:	N
Discr Quantity Indicator:	N
Discr Type Indicator:	N
Discr Residue Indicator:	N
Discr Partial Reject Indicator:	N
Discr Full Reject Indicator:	N
Manifest Ref Number:	Not reported
Alt Facility RCRA ID:	Not reported
Alt Facility Sign Date:	Not reported
MGMT Method Type Code:	H141
Waste Code:	Not reported
Waste Code:	Not reported
Waste Code:	Not reported
Waste Code:	Not reported
Waste Code:	Not reported
Waste Code:	Not reported
Quantity:	300.0
Units:	K - Kilograms (2.2 pounds)
Number of Containers:	6.0
Container Type:	DM - Metal drums, barrels
Handling Method:	L Landfill.
Specific Gravity:	1.0
Waste Code:	D008
Waste Code 1_2:	Not reported
Waste Code 1_3:	B002
Waste Code 1_4:	Not reported
Waste Code 1_5:	Not reported
Waste Code 1_6:	Not reported

Click this hyperlink while viewing on your computer to access
-1 additional NY MANIFEST: record(s) in the EDR Site Report.

A5 SE < 1/8 0.017 mi. 90 ft. | **VANDERBUILT AVE & PARK AVE BROOKLYN, NY** | **NY Spills** | **S107407085 N/A**

Site 5 of 12 in cluster A

Relative: Higher

Actual: 34 ft.

SPILLS:

Spill Number/Closed Date:	0206426 / 2003-04-22
Facility ID:	0206426
Facility Type:	ER
DER Facility ID:	97346
Site ID:	111286
DEC Region:	2
Spill Cause:	Equipment Failure
Spill Class:	C4
SWIS:	2401
Spill Date:	2002-09-20
Investigator:	KMFOLEY
Referred To:	Not reported
Reported to Dept:	2002-09-20
CID:	207
Water Affected:	Not reported
Spill Source:	Commercial/Industrial
Spill Notifier:	Responsible Party
Cleanup Ceased:	Not reported
Cleanup Meets Std:	False
Last Inspection:	Not reported
Recommended Penalty:	False
UST Trust:	False
Remediation Phase:	0
Date Entered In Computer:	2002-09-20
Spill Record Last Update:	2003-04-25
Spiller Name:	CALLER
Spiller Company:	CON ED
Spiller Address:	4 IRVING PLACE
Spiller Company:	001
Contact Name:	CHARLIE MCCARTHY
DEC Memo:	"Prior to Sept, 2004 data translation this spill Lead_DEC Field was FOLEY Con Ed e2mis #145172: 9-20-02 1305 HRS K. NEWLAND # 71504 OS SERV BUR REPORTS WHILE DOING INSPECTION IN MH532 NEC VANDERBILT AVE & PARK AVE. HE FOUND APPROX 1 QUART DIELECTRIC OIL ON 500 GALLONS WATER THAT LEAKED FROM A JOINT REGULATOR (RESERV) TUBING. HE PLACED D-FAULT TAG # 00100. HE DOES NOT KNOWN WHAT FEEDER THIS D-FAULT IS ON DUE TO THE AMOUNT OF LIQUIDS IN STRUCTURE . THERE IS NO FIRE OR SMOKE AT THIS LOCATION DUE TO THIS SPILL. NO PRIVATE PROPERTY AFFECTED. NO INJURIES. HE DOES NOT SEE A SEWERS CONNECTION OR SUMP AT THIS TIME, LIQUID SEEMS CONTAINED NO SEWERS OR WATERWAYS AFFECTED. HE TOOK A LIQUID SAMPLE AND REQUESTED EMERG PRIORITY FOR PCB SAMPLE RESULT. CLEANUP PENDING THE CORRECTION OF D-FAULT (MADE SAFE) AND SAMPLE RESULT. CHAIN OF CUSTODY # CC08267 . HE PLACED E.S.TAG # 07311. NO PARKING ANYTIME CIG C. MCCARTHY NOTIFIED 1353 HRS LAZ # 04425 UPDATE @ 0056 HRS 9/21 LAB RESULT RECEIVED SEQ #02-08822-001 @ 979PPM. #12255. UPDATE 9-23-02 1200 HRS J. LIPORI MECH A FLUSH DEPT REPORTS THEY DOUBLE WASH STRUCTURE WITH BIO-JEN 760. OVER 50 PPM TANKER REMOVED ALL LIQUIDS (1000 GALLONS). THEY FOUND A SUMP THAT HAD BEEN CEMENTED. SERV BUR MADE REPAIRS TO JOINT REGULATOR (PERM REPAIRS) AND REMOVED D- FAULT TAG # 00100. STRUCTURE IS CLEANED. E.S.TAG REMAINS IN PLACE UNTILL HOLE IS SODA BLASTED AND GRIDED. UPDATE - 19-NOV-2002 08:30 HRS: ENVIRONMENTAL OPERATIONS SUPERVISOR S. MALLYA

VANDERBUILT AVE & (Continued) **S107407085**

EMP#88324 REPORTS: STRUCTURE WAS DOUBLE WASHED WITH BIOGEN 760 AND 1125 GALLONS OF LIQUID DEBRIS WERE REMOVED BY AN ASTORIA >50 TANKER. ONE BARREL OF SOLID DEBRIS WAS REMOVED FROM STRUCTURE AND IS TO BE PICKED UP BY ASTORIA TRANSPORTATION. STRUCTURE WAS SODA BLASTED AND NINE WIPE SAMPLES TO BE TAKEN BY CHEMIST AT 09:30. TAG WILL REMAIN IN PLACE PENDING WIPE SAMPLE RESULTS. update 11-25-02 1730 HRS CHEM LAB WIPE SAMPLE RESULTS 9 DIFFERENT TEST POINTS # 02-10944-001 TEST NO.# 1 < 1 UG/100CM^2EPA 608/8082 TEST #2 <1 TEST #3 3 TEST # 4 < 1 TEST # 5 <1 TEST # 6 3 TEST # 7 < 1 TEST #8 <1 TEST # 9 < 1 UG/100CM^2EPA 608/8082 LAZ UPDATE 11-25-02 2030 HRS FLUSH CREW PULL E.S.TAG # 07311 AFTER WIPE SAMPLE RESULT CAME BACK GOOD. "

Remarks: "1 qt oil on 500 gals water cleanup pending test results 145172"

All Materials:

Site ID:	111286
Operable Unit ID:	857903
Operable Unit:	01
Material ID:	517034
Material Code:	0066A
Material Name:	unknown petroleum
Case No.:	Not reported
Material FA:	Petroleum
Quantity:	1.00
Units:	G
Recovered:	.00
Oxygenate:	Not reported

A6
SE
< 1/8
0.017 mi.
90 ft.

VANDERBILT AVE PARK AVE **NY Spills** **S109583249**
VANDERBILT AVE PARK AVE **N/A**
NEW YORK CITY, NY

Site 6 of 12 in cluster A

Relative:
Higher

Actual:
34 ft.

SPILLS:

Spill Number/Closed Date:	0902318 / 2009-05-28
Facility ID:	0902318
Facility Type:	ER
DER Facility ID:	363489
Site ID:	414355
DEC Region:	2
Spill Cause:	Unknown
Spill Class:	Not reported
SWIS:	3101
Spill Date:	2009-05-27
Investigator:	vszhune
Referred To:	Not reported
Reported to Dept:	2009-05-27
CID:	Not reported
Water Affected:	Not reported
Spill Source:	Unknown
Spill Notifier:	Responsible Party
Cleanup Ceased:	Not reported
Cleanup Meets Std:	False
Last Inspection:	Not reported
Recommended Penalty:	False
UST Trust:	False
Remediation Phase:	0

VANDERBILT AVE PARK AVE (Continued) **S109583249**

Date Entered In Computer:	2009-05-27
Spill Record Last Update:	2009-05-28
Spiller Name:	KATHY PERKINS
Spiller Company:	NYC TRANSIT
Spiller Address:	Not reported
Spiller Company:	999
Contact Name:	KATHY PERKINS
DEC Memo:	"05/26/09- Zhune called Katty Perkins 646-7728236. could not get her left a message. 05/28/09-Katty called and said 5 gallons of antifreeze it leak of a bus. Spilled into roadway. The route truck 405 cleaned it up. No soil, no drain impacted"
Remarks:	"SPILL ON PAVEMENT; CLEAN UP COMPLETE."

All Materials:

Site ID:	414355
Operable Unit ID:	1170744
Operable Unit:	01
Material ID:	2162494
Material Code:	0043A
Material Name:	antifreeze
Case No.:	Not reported
Material FA:	Other
Quantity:	5.00
Units:	G
Recovered:	5.00
Oxygenate:	Not reported

A7 **SPILL NUMBER 0202031** **NY Spills** **S106003945**
SE **VANDERBILT AND PARK AV** **N/A**
< 1/8 **BROOKLYN, NY**
0.017 mi.
90 ft. **Site 7 of 12 in cluster A**

Relative:
Higher

Actual:
34 ft.

SPILLS:

Spill Number/Closed Date:	0202031 / 2002-09-23
Facility ID:	0202031
Facility Type:	ER
DER Facility ID:	160074
Site ID:	191937
DEC Region:	2
Spill Cause:	Unknown
Spill Class:	C4
SWIS:	2401
Spill Date:	2002-05-26
Investigator:	KMFOLEY
Referred To:	Not reported
Reported to Dept:	2002-05-27
CID:	405
Water Affected:	Not reported
Spill Source:	Unknown
Spill Notifier:	Responsible Party
Cleanup Ceased:	Not reported
Cleanup Meets Std:	False
Last Inspection:	Not reported
Recommended Penalty:	False
UST Trust:	False
Remediation Phase:	0

SPILL NUMBER 0202031 (Continued) **S106003945**

Date Entered In Computer: 2002-05-27
Spill Record Last Update: 2002-09-23
Spiller Name: Not reported
Spiller Company: UNKNOWN
Spiller Address: Not reported
Spiller Company: 999
Contact Name: ANDREW MORRIS
DEC Memo: "Prior to Sept, 2004 data translation this spill Lead_DEC Field was FOLEY Con Ed e2mis #143004: 5/26/02 1050hrs - Sylvester Radcliffe # 31912, OS, Cable, reports while doing routine cable work found 2 qts unknown oil on 1 gallon of muddy water in MH532. States no fire or smoke involved. No sewers or waterways affected. No private property affected. There is a regulator tank in structure. Placed env. stop tag # 28053. Sample taken, marked E priority - chain of custody # AA06953. No parking restrictions. Clean up pending test results. Notified CIG R. Roach @ 1105hrs UPDATE @ 1804 HRS 5/26 LAB RESULTS RECEIVED SEQ# 02-04843-001 @ 102 PPM PCB. 5/26/02 18:10 HRS. -- J. HENDRICKS OF CHEM LAB CALLED TO NOTIFY US OF RESULTS. 5/26/02 18:55 HRS. -- RECEIVED EPA ID# NYP004098679 FROM ERT. OVER 50 TANKER ORDERED AND PAPERWORK FAXED TO ASTORIA FIELD SERVICES. 5/26/02 18:57 HRS. -- LAB SEQ # 02-04853, OIL ID RESULTS: ANALYSIS INDICATES THE PRESENCE OF A SUBSTANCE SIMILAR TO DIELECTRIC FLUID. 5-26-02 23:40HRS D. LICHENSTEIN (ENV OPS) REPORTS, FOUND DRAIN IN MH532 GOING INTO MH 7599 WHICH IS APPROX 10' 'N/O MH 532. FOUND ONE QUART OF UNKNOWN OIL THAT WAS CONNECTED TO ORIGINAL HOLE. SAME OIL AND SMALL AMOUNT OF WATER WAS VARIFIED BY MR. LICHENSTEIN IN DRAIN ONLY BY SHOOTING WATER IN DRAIN IN FIRST HOLE WHICH APPPEARED IN MH 7599. ALSO AT THIS SAME TIME D. LICHENSTEIN FOUND EARTHEN SUMP AND LEAKING TUBE OFF TANK IN STRUCTURE. 5-26-02 11:55HRS ERT MR. M DAUGHTREY WAS INFORMED OF SITUATION AND DECIDED THAT THIS WILL BE ONE INCIDENT WITH AN UPDATE OF ONE ADDIONAL QUART OF UNKNOWN OIL BETWEEN TWO STRUCTURES.SAME TAG NUMBER WILL BE PLACED IN MH 7599. 5-27-02 00:00HRS (MR. MORRIS) OF CIG WAS NOTIFIED OF EARTHERN SUMP. 5-27-02 00:10HRS # 9 GOING TO LOCATION TO FIX LEAKING TUBE ON TANK. 5-27-02 01:30HRS #9 DESK REPORTS, (#9) COMPLETED REPAIRS IN MH 532. 5-27-02 02:20HRS J. DEKANCHUK REPORTS, TAKING TWO SOIL SAMPLES, ONE FROM BOTTOM OF SUMP AND ONE FROM WALLS. 5-27-02 02:26HRS M. DAUGHTREY (ERT) REPORTS, ON LOCATION AND FOUND ONE QUART OF OIL RESIDUE BY DRAIN THAT GOES INTO SEWER CONNECTION WITH AN UNKNOWN AMOUNT. 5-27-02 02:26HRS CIG WAS NOTIFIED OF SEWER CONNECTION. 5-27-02 05:10HRS D. LICHENSTEIN (ENV OPS) REPORTS, REMOVED ALL SOLIDS AND THREE DRUMS REMOVED. DUG OUT SUMP, TOOK SAMPLES AND BACKFILLED AND SEALED WITH CEMENT. ALSO CEMENTED DRAIN THAT CONNECTED WITH MH 7599. DOUBLE WASHED WITH BIO GEN 760 AND TAG WAS LEFT IN PLACE PENDING SUMP SAMPLE. MH 7599 IS ON FIRST SOAKING, NEEDS TO FOLLOW UP IN THE A.M FOR FINAL CLEANUP . ALSO IN MH 7599 SEALED INTERCONNECTING DRAIN WITH CEMENT AND SEALED SEWER DRAIN WITH CEMENT. UPDATE: 5/27/02 - 0930 THERE WAS A DISCREPANCY WITH THE ASTORIA TANKERS AS TO WHETHER OR NOT WE COULD USE THIS INCIDENT # & EPA # FOR BOTH STRUCTURES (MH532 & MH7599). I DISCUSSED THIS WITH ERT DAVE KINDBERG AND WE WERE IN AGREEMENT THAT THIS INCIDENT AND EPA # COULD BE USED FOR BOTH STRUCTURES. ASTORIA TANKERS ADVISED. MR. KINDBERG ALSO TOLD ME THAT THE DEP WAS GOING OUT TO THE LOCATION AND THAT HE WOULD MEET THEM THERE. S. STATHIS ADVISED. TJ - 50495 UPDATE: 5/27/02 - 1105 S. STATHIS REPORTS THAT THE DEP WAS OUT THERE AND WAS SATISFIED WITH THE WAY THE CLEANUP WAS GOING. MR. STATHIS LEFT THE LOCATION. UPDATE: 5/27/02 - 1130 A. WALKER - O.S. - ENV. OPS., REPORTS BOTH STRUCTURES DOUBLE WASHED WITH BIO GEN 760.

SPILL NUMBER 0202031 (Continued) **S106003945**

LIQUID WASTE REMOVED BY ASTORIA TANKER. SOLID WASTE PLACED INTO 5 DRUMS TO BE PICKED UP BY ASTORIA TRANSP FOR PROPER DISPOSAL. TAG IN MH7599 REMOVED (SAME # AS MH532). TAG IN MH532 REMAINS PENDING SUMP RESULTS. NOTE: MH7599 NEEDS A NEW FLOOR). UPDATE 5-28-02 1735 HRS CHEM LAB # 02-04868-001 & 002 SUMP BOTTOM <1 PPM AND SUMP WALL < 1 PPM WILL DISPATCH A CREW TO REMOVE E.S.TAG LAZ # 04425 UPDATE: 28-MAY-2002 1800HRS O/S G WILLIAMS REPORTS TAG # 28053 REMOVED FROM STRUCTURE . CLEANUP 100%"

Remarks: "caller states approx 3 quarts spilled onto 1 gallon of muddy water - clean up is pending lab results - con ed #143004 - man hole 532 and 7599 are also involved"

All Materials:

Site ID:	191937
Operable Unit ID:	852924
Operable Unit:	01
Material ID:	523440
Material Code:	0066A
Material Name:	unknown petroleum
Case No.:	Not reported
Material FA:	Petroleum
Quantity:	1.00
Units:	G
Recovered:	.00
Oxygenate:	Not reported

A8
NW
< 1/8
0.018 mi.
93 ft.

CONSTRUCTION SITE
45 CLERMONT AVE
BROOKLYN, NY

Site 8 of 12 in cluster A

NY Spills **S110488054**
N/A

Relative:
Lower

Actual:
29 ft.

SPILLS:

Spill Number/Closed Date:	1005335 / 2010-10-29
Facility ID:	1005335
Facility Type:	ER
DER Facility ID:	393635
Site ID:	438649
DEC Region:	2
Spill Cause:	Unknown
Spill Class:	D4
SWIS:	2401
Spill Date:	2010-08-11
Investigator:	RMPIPER
Referred To:	Not reported
Reported to Dept:	2010-08-11
CID:	Not reported
Water Affected:	Not reported
Spill Source:	Commercial/Industrial
Spill Notifier:	Other
Cleanup Ceased:	Not reported
Cleanup Meets Std:	True
Last Inspection:	Not reported
Recommended Penalty:	False
UST Trust:	False
Remediation Phase:	0
Date Entered In Computer:	2010-08-11

CONSTRUCTION SITE (Continued) **S110488054**

Spill Record Last Update:	2015-01-28
Spiller Name:	Not reported
Spiller Company:	PROPERTY OWNER
Spiller Address:	Not reported
Spiller Company:	999
Contact Name:	VICTORIA WHALEN
DEC Memo:	"DEC Piper spoke with Victoria Whalen. As per her they were removing a tank and came across #6 oil contamination. They removed the visiually impacted soils and will be disposed of. Endpoint samples were collected and sent to lab. Report will follow shortly. Work appears to be complete. while excavating, a second tank was discovered. It will be dug out and endpoint samples collected. 10/29/2010- DEC Piper received and reviewed tank closure report. Two, 20K gallon #6 oil tanks were removed. Approx 22K of oil was in one tank and 10K in the other. They were pumped out, cleaned, cut and removed. A total of 34.59 tons of impacted soils were removed. Enpoints revealed ND VOC's and SVOC's below TAGM. Spill closed. See edocs if warranted."
Remarks:	"SOIL CONTAMINATION FOUND DURING TANK REMOVAL. CLEANUP PENDING."

All Materials:

Site ID:	438649
Operable Unit ID:	1189299
Operable Unit:	01
Material ID:	2184254
Material Code:	0003A
Material Name:	#6 fuel oil
Case No.:	Not reported
Material FA:	Petroleum
Quantity:	Not reported
Units:	Not reported
Recovered:	Not reported
Oxygenate:	Not reported

A9 **NAVY GREEN R3** **NY UST** **U004156996**
NW **45 CLERMONT AVENUE** **N/A**
< 1/8 **BROOKLYN, NY 11205**
0.018 mi.
93 ft. **Site 9 of 12 in cluster A**

Relative:
Lower

Actual:
29 ft.

UST:

Id/Status:	2-611424 / Unregulated/Closed
Program Type:	PBS
Region:	STATE
DEC Region:	2
Expiration Date:	N/A
UTM X:	586896.83909
UTM Y:	4505587.80168
Site Type:	Other

Affiliation Records:

Site Id:	440492
Affiliation Type:	Facility Owner
Company Name:	NAVY GREEN R3 LLC
Contact Type:	PRES
Contact Name:	NAVY GREEN R3 LLC
Address1:	316 DOUGLASS STREET - 2ND FLOOR
Address2:	Not reported

NAVY GREEN R3 (Continued) **U004156996**

City:	BROOKLYN
State:	NY
Zip Code:	11217
Country Code:	001
Phone:	(718) 388-9407
EMail:	Not reported
Fax Number:	Not reported
Modified By:	MSBAPTIS
Date Last Modified:	2010-10-25

Site Id:	440492
Affiliation Type:	Mail Contact
Company Name:	CA RICH CONSULTANTS, INC
Contact Type:	Not reported
Contact Name:	VICTORIA WHELAN
Address1:	17 DUPONT STREET
Address2:	Not reported
City:	PLAINVIEW
State:	NY
Zip Code:	11803
Country Code:	001
Phone:	(516) 576-8844
EMail:	Not reported
Fax Number:	Not reported
Modified By:	BVCAMPBE
Date Last Modified:	2010-10-01

Site Id:	440492
Affiliation Type:	Facility Operator
Company Name:	NAVY GREEN R3
Contact Type:	Not reported
Contact Name:	EDWARD LINDN
Address1:	Not reported
Address2:	Not reported
City:	Not reported
State:	NN
Zip Code:	Not reported
Country Code:	001
Phone:	(347) 723-8803
EMail:	Not reported
Fax Number:	Not reported
Modified By:	BVCAMPBE
Date Last Modified:	2010-10-01

Site Id:	440492
Affiliation Type:	Emergency Contact
Company Name:	NAVY GREEN R3 LLC
Contact Type:	Not reported
Contact Name:	EDWARD LINDN
Address1:	Not reported
Address2:	Not reported
City:	Not reported
State:	NN
Zip Code:	Not reported
Country Code:	999
Phone:	(347) 723-8803
EMail:	Not reported

NAVY GREEN R3 (Continued) **U004156996**

Fax Number:	Not reported
Modified By:	MSBAPTIS
Date Last Modified:	2010-10-25

Tank Info:

Tank Number:	123
Tank ID:	236132
Tank Status:	Closed - Removed
Material Name:	Closed - Removed
Capacity Gallons:	20000
Install Date:	Not reported
Date Tank Closed:	08/12/2010
Registered:	True
Tank Location:	Underground
Tank Type:	Steel/carbon steel
Material Code:	0003
Common Name of Substance:	#6 Fuel Oil (On-Site Consumption)
Tightness Test Method:	NN
Date Test:	Not reported
Next Test Date:	Not reported
Pipe Model:	Not reported
Modified By:	MSBAPTIS
Last Modified:	04/14/2017

Equipment Records:

E00 - Piping Secondary Containment - None
H00 - Tank Leak Detection - None
I00 - Overfill - None
L00 - Piping Leak Detection - None
J00 - Dispenser - None
C02 - Pipe Location - Underground/On-ground
G00 - Tank Secondary Containment - None
B00 - Tank External Protection - None
F00 - Pipe External Protection - None
A00 - Tank Internal Protection - None
D01 - Pipe Type - Steel/Carbon Steel/Iron
K00 - Spill Prevention - None

Tank Number:	124
Tank ID:	236133
Tank Status:	Closed - Removed
Material Name:	Closed - Removed
Capacity Gallons:	20000
Install Date:	Not reported
Date Tank Closed:	08/26/2010
Registered:	True
Tank Location:	Underground
Tank Type:	Steel/carbon steel
Material Code:	0003
Common Name of Substance:	#6 Fuel Oil (On-Site Consumption)
Tightness Test Method:	NN
Date Test:	Not reported
Next Test Date:	Not reported

NAVY GREEN R3 (Continued) **U004156996**

Pipe Model: Not reported
Modified By: MSBAPTIS
Last Modified: 04/14/2017

Equipment Records:

H00 - Tank Leak Detection - None
I00 - Overfill - None
E00 - Piping Secondary Containment - None
L00 - Piping Leak Detection - None
J00 - Dispenser - None
G00 - Tank Secondary Containment - None
C02 - Pipe Location - Underground/On-ground
B00 - Tank External Protection - None
F00 - Pipe External Protection - None
K00 - Spill Prevention - None
A00 - Tank Internal Protection - None
D01 - Pipe Type - Steel/Carbon Steel/Iron

A10 NE < 1/8 0.021 mi. 111 ft. | **SPILL NUMBER 9901474** | **NY Spills** | **S104648976**
41 VANDERBILT AVE | **N/A**
BROOKLYN, NY

Site 10 of 12 in cluster A

Relative: Lower
Actual: 26 ft.

SPILLS:

Spill Number/Closed Date:	9901474 / 2002-04-02
Facility ID:	9901474
Facility Type:	ER
DER Facility ID:	226057
Site ID:	278403
DEC Region:	2
Spill Cause:	Housekeeping
Spill Class:	C4
SWIS:	2401
Spill Date:	1999-05-07
Investigator:	CAENGELH
Referred To:	Not reported
Reported to Dept:	1999-05-07
CID:	312
Water Affected:	Not reported
Spill Source:	Unknown
Spill Notifier:	Other
Cleanup Ceased:	Not reported
Cleanup Meets Std:	False
Last Inspection:	Not reported
Recommended Penalty:	False
UST Trust:	False
Remediation Phase:	0
Date Entered In Computer:	1999-05-07
Spill Record Last Update:	2002-04-02
Spiller Name:	Not reported
Spiller Company:	Not reported
Spiller Address:	215 PARK AVE
Spiller Company:	001
Contact Name:	Not reported
DEC Memo:	"Prior to Sept, 2004 data translation this spill Lead_DEC Field was ENGELHARDT DEC INSPECTOR NOTES 5-21-99 E-Mailed ERTs for E2MIS (Isent option to deliver on 5/23) 6-02-99 Left message for Mr. Mason

SPILL NUMBER 9901474 (Continued) **S104648976**

to call back. 6-07-99 Mr. Mason garage on corner of Vanderbuilt and Park Ave. (believes 21st Park Ave yellow building) leaked oil from trans... where they store waste garage oil , Cleaned sidewalk. CON ED E2MIS NOTES 6-01-99 Approx. 1 gal of motor oil found at open excavation at 41 Vanderbilt Ave. Oil in building in drums overflowed. Told to do a dry clean up of area affecting our work & report as a 3rd party cleanup. Dry cleanup completed at 1100hrs. 3 bags of dirt removed and snt to 3rd Ave. Yard,no sewers or waterways affected."

Remarks: "OIL IN DRUMS INSIDE THE BLDG OVERFLOWED - CLEANED UP ABOUT 11AM - 3RD PARTY SPILL"

All Materials:

Site ID:	278403
Operable Unit ID:	1080242
Operable Unit:	01
Material ID:	305016
Material Code:	0015
Material Name:	motor oil
Case No.:	Not reported
Material FA:	Petroleum
Quantity:	1.00
Units:	G
Recovered:	1.00
Oxygenate:	Not reported

A11 **CON EDISON** **RCRA NonGen / NLR** **1019902902**
SE **VANDERBILT AVE & PARK PL 43** **FINDS** **NYP004779120**
< 1/8 **BROOKLYN, NY 11238** **ECHO**
0.026 mi.
137 ft. **Site 11 of 12 in cluster A**

Relative: Higher
Actual: 35 ft.

RCRA NonGen / NLR:

Date form received by agency:	05/05/2015
Facility name:	CON EDISON
Facility address:	VANDERBILT AVE & PARK PL 43 FEET E OF BROOKLYN, NY 11238
EPA ID:	NYP004779120
Mailing address:	IRVING PL 15TH FL NE NEW YORK, NY 10003
Contact:	THOMAS TEELING
Contact address:	Not reported Not reported
Contact country:	Not reported
Contact telephone:	212-460-3770
Contact email:	Not reported
EPA Region:	02
Classification:	Non-Generator
Description:	Handler: Non-Generators do not presently generate hazardous waste

Handler Activities Summary:

U.S. importer of hazardous waste:	No
Mixed waste (haz. and radioactive):	No
Recycler of hazardous waste:	No
Transporter of hazardous waste:	No
Treater, storer or disposer of HW:	No
Underground injection activity:	No

CON EDISON (Continued) **1019902902**

On-site burner exemption: No
Furnace exemption: No
Used oil fuel burner: No
Used oil processor: No
User oil refiner: No
Used oil fuel marketer to burner: No
Used oil Specification marketer: No
Used oil transfer facility: No
Used oil transporter: No

Historical Generators:
Date form received by agency: 05/05/2015
Site name: CON EDISON
Classification: Small Quantity Generator

Violation Status: No violations found

FINDS:

Registry ID: 110069697876

Environmental Interest/Information System
RCRAInfo is a national information system that supports the Resource Conservation and Recovery Act (RCRA) program through the tracking of events and activities related to facilities that generate, transport, and treat, store, or dispose of hazardous waste. RCRAInfo allows RCRA program staff to track the notification, permit, compliance, and corrective action activities required under RCRA.

Click this hyperlink while viewing on your computer to access additional FINDS: detail in the EDR Site Report.

ECHO:
Envid: 1019902902
Registry ID: 110069697876
DFR URL: http://echo.epa.gov/detailed-facility-report?fid=110069697876

A12 **POLE 67701** **NY Spills** **S102402017**
NE **33 VANDERBUILT AVE** **N/A**
< 1/8 **BROOKLYN, NY**
0.032 mi.
167 ft. **Site 12 of 12 in cluster A**

Relative:
Lower

Actual:
25 ft.

SPILLS:
Spill Number/Closed Date: 9607349 / 2004-12-03
Facility ID: 9607349
Facility Type: ER
DER Facility ID: 112932
Site ID: 131079
DEC Region: 2
Spill Cause: Equipment Failure
Spill Class: C3
SWIS: 2401
Spill Date: 1996-09-10
Investigator: JHOCONNE
Referred To: Not reported

POLE 67701 (Continued) **S102402017**

Reported to Dept:	1996-09-10
CID:	252
Water Affected:	Not reported
Spill Source:	Commercial/Industrial
Spill Notifier:	Responsible Party
Cleanup Ceased:	Not reported
Cleanup Meets Std:	False
Last Inspection:	Not reported
Recommended Penalty:	False
UST Trust:	False
Remediation Phase:	0
Date Entered In Computer:	1996-09-10
Spill Record Last Update:	2004-12-03
Spiller Name:	TIM SOLICH
Spiller Company:	CON EDISON
Spiller Address:	128 WEST END AVENUE
Spiller Company:	001
Contact Name:	TIM SOLICH
DEC Memo:	"Prior to Sept, 2004 data translation this spill Lead_DEC Field was O'CONNELL 12/3/04: Information submitted by Con Ed dated 9/10/96 states: Pole # 67701, overhead transformer secondary bushing leaked NON PCB (transformer labeled) oil drops onto the street covering and area of 2 ft x 2 ft. Expect to have area cleaned up by 2200 hrs. Close out. (JHO)"
Remarks:	"droplets on ground of transformer fluid non pcb will be cleaned up by 2200 hrs this date-secondary bushing leak"

All Materials:

Site ID:	131079
Operable Unit ID:	1038508
Operable Unit:	01
Material ID:	346618
Material Code:	0016A
Material Name:	non PCB oil
Case No.:	Not reported
Material FA:	Petroleum
Quantity:	1.00
Units:	G
Recovered:	.00
Oxygenate:	Not reported

B13
SW
< 1/8
0.039 mi.
205 ft.

CON EDISON - SERVICE BOX 61503 **NY MANIFEST** **S120957846**
62 CLERMONT AVE **N/A**
BROOKLYN, NY 11205

Site 1 of 6 in cluster B

Relative:
Higher

Actual:
40 ft.

NY MANIFEST:

Country:	USA
EPA ID:	NYP004887386
Facility Status:	Not reported
Location Address 1:	62 CLERMONT AVE
Code:	BP
Location Address 2:	Not reported
Total Tanks:	Not reported
Location City:	BROOKLYN
Location State:	NY

CON EDISON - SERVICE BOX 61503 (Continued) **S120957846**

Location Zip: 11205
Location Zip 4: Not reported

NY MANIFEST:
EPAID: NYP004887386
Mailing Name: CON EDISON - SERVICE BOX 61503
Mailing Contact: THERESA BURKARD
Mailing Address 1: 4 IRVING PL 15TH FL NE
Mailing Address 2: Not reported
Mailing City: NEW YORK
Mailing State: NY
Mailing Zip: 10003
Mailing Zip 4: Not reported
Mailing Country: USA
Mailing Phone: 2124602262

Click this hyperlink while viewing on your computer to access
-1 additional NY MANIFEST: record(s) in the EDR Site Report.

C14
SE
< 1/8
0.041 mi.
217 ft.

CON EDISON
69 VANDERBULT AV
BROOKLYN, NY 11201

NY MANIFEST **S117537024**
N/A

Site 1 of 17 in cluster C

Relative:
Higher

Actual:
37 ft.

NY MANIFEST:
Country: USA
EPA ID: NYP004695490
Facility Status: Not reported
Location Address 1: 69 VANDERBULT AV
Code: BP
Location Address 2: SB43674
Total Tanks: Not reported
Location City: BROOKLYN
Location State: NY
Location Zip: 11201
Location Zip 4: Not reported

NY MANIFEST:
EPAID: NYP004695490
Mailing Name: CON EDISON
Mailing Contact: CON EDISON
Mailing Address 1: 4 IRVING PL
Mailing Address 2: 15TH FL
Mailing City: NEW YORK
Mailing State: NY
Mailing Zip: 10003
Mailing Zip 4: Not reported
Mailing Country: USA
Mailing Phone: Not reported

NY MANIFEST:
Document ID: Not reported
Manifest Status: Not reported
seq: Not reported
Year: 2014
Trans1 State ID: NJ0000027193

CON EDISON (Continued) **S117537024**

Trans2 State ID:	Not reported
Generator Ship Date:	11/14/2014
Trans1 Recv Date:	11/14/2014
Trans2 Recv Date:	Not reported
TSD Site Recv Date:	11/14/2014
Part A Recv Date:	Not reported
Part B Recv Date:	Not reported
Generator EPA ID:	NYP004695490
Trans1 EPA ID:	Not reported
Trans2 EPA ID:	Not reported
TSDF ID 1:	NJD002200046
TSDF ID 2:	Not reported
Manifest Tracking Number:	012773529JJK
Import Indicator:	N
Export Indicator:	N
Discr Quantity Indicator:	N
Discr Type Indicator:	N
Discr Residue Indicator:	N
Discr Partial Reject Indicator:	N
Discr Full Reject Indicator:	N
Manifest Ref Number:	Not reported
Alt Facility RCRA ID:	Not reported
Alt Facility Sign Date:	Not reported
MGMT Method Type Code:	H110
Waste Code:	Not reported
Waste Code:	Not reported
Waste Code:	Not reported
Waste Code:	Not reported
Waste Code:	Not reported
Waste Code:	Not reported
Quantity:	75
Units:	G - Gallons (liquids only)* (8.3 pounds)
Number of Containers:	1
Container Type:	TT - Cargo tank, tank trucks
Handling Method:	T Chemical, physical, or biological treatment.
Specific Gravity:	1
Waste Code:	D008
Waste Code 1_2:	Not reported
Waste Code 1_3:	Not reported
Waste Code 1_4:	Not reported
Waste Code 1_5:	Not reported
Waste Code 1_6:	Not reported

Click this hyperlink while viewing on your computer to access
-1 additional NY MANIFEST: record(s) in the EDR Site Report.

C15 **G&D AUTO** **EDR Hist Auto** **1021487020**
SE **220 PARK AVE** **N/A**
< 1/8 **BROOKLYN, NY 11205**
0.044 mi.
231 ft. **Site 2 of 17 in cluster C**

Relative: EDR Hist Auto
Higher

Actual:
36 ft.

Year:	Name:	Type:
1972	SCORPION SERVICE STATION	Gasoline Service Stations
1973	SCORPION SERVICE STATION	Gasoline Service Stations

G&D AUTO (Continued) **1021487020**

1974	SCORPION SERVICE STATION	Gasoline Service Stations
1975	SCORPION SERVICE STATION	Gasoline Service Stations
1976	SCORPION SERVICE STATION	Gasoline Service Stations
1977	SCORPION SERVICE STATION	Gasoline Service Stations
1978	SCORPION SERVICE STATION	Gasoline Service Stations
1979	SCORPION SERVICE STATION	Gasoline Service Stations
1980	SCORPION SERVICE STATION	Gasoline Service Stations
1982	SCORPION SERVICE STATION	Gasoline Service Stations
1983	SCORPION SERVICE STATION	Gasoline Service Stations
1991	ELIGER SERVICE STATION INC	Gasoline Service Stations, NEC
1992	ELIGER SERVICE STATION INC	Gasoline Service Stations, NEC
1993	ELIGER SERVICE STATION INC	Gasoline Service Stations, NEC
1994	ELIGER SERVICE STATION INC	Gasoline Service Stations, NEC
1994	G&D AUTO	General Automotive Repair Shops
1995	ELIGER SERVICE STATION INC	Gasoline Service Stations, NEC
1995	G&D AUTO	General Automotive Repair Shops
1996	G&D AUTO	General Automotive Repair Shops
1997	G&D AUTO	General Automotive Repair Shops
1998	G&D AUTO	General Automotive Repair Shops
1999	G&D AUTO	General Automotive Repair Shops
2000	G&D AUTO	General Automotive Repair Shops
2001	G&D AUTO	General Automotive Repair Shops
2002	G&D AUTO	General Automotive Repair Shops
2003	G&D AUTO	General Automotive Repair Shops
2004	G&D AUTO	General Automotive Repair Shops
2005	G&D AUTO	General Automotive Repair Shops
2006	G&D AUTO	General Automotive Repair Shops
2007	G&D AUTO	General Automotive Repair Shops
2008	G&D AUTO	General Automotive Repair Shops
2009	G&D AUTO	General Automotive Repair Shops
2010	G&D AUTO	General Automotive Repair Shops
2011	G&D AUTO	General Automotive Repair Shops
2012	G&D AUTO	General Automotive Repair Shops
2013	G&D AUTO	General Automotive Repair Shops
2014	G&D AUTO	General Automotive Repair Shops

C16 **NYC DEP** **RCRA NonGen / NLR** **1016454059**
SE **71 VANDERBILT AVE** **FINDS** **NYP003669058**
< 1/8 **BROOKLYN, NY 11205** **ECHO**
0.045 mi. **NY MANIFEST**
235 ft. **Site 3 of 17 in cluster C**

Relative:
Higher

Actual:
37 ft.

RCRA NonGen / NLR:

Date form received by agency:	05/14/2014
Facility name:	NYC DEP
Facility address:	71 VANDERBILT AVE BROOKLYN, NY 11205
EPA ID:	NYP003669058
Mailing address:	JUNCTION BLVD FLUSHING, NY 11373
Contact:	JOANNE NURSE
Contact address:	JUNCTION BLVD FLUSHING, NY 11373
Contact country:	US
Contact telephone:	718-595-4675
Contact email:	Not reported
EPA Region:	02
Classification:	Non-Generator

NYC DEP (Continued) **1016454059**

Description: Handler: Non-Generators do not presently generate hazardous waste

Handler Activities Summary:

U.S. importer of hazardous waste:	No
Mixed waste (haz. and radioactive):	No
Recycler of hazardous waste:	No
Transporter of hazardous waste:	No
Treater, storer or disposer of HW:	No
Underground injection activity:	No
On-site burner exemption:	No
Furnace exemption:	No
Used oil fuel burner:	No
Used oil processor:	No
User oil refiner:	No
Used oil fuel marketer to burner:	No
Used oil Specification marketer:	No
Used oil transfer facility:	No
Used oil transporter:	No

Historical Generators:

Date form received by agency: 01/27/2014
Site name: NYC DEP
Classification: Conditionally Exempt Small Quantity Generator

Violation Status: No violations found

FINDS:

Registry ID: 110057075267

Environmental Interest/Information System

RCRAInfo is a national information system that supports the Resource Conservation and Recovery Act (RCRA) program through the tracking of events and activities related to facilities that generate, transport, and treat, store, or dispose of hazardous waste. RCRAInfo allows RCRA program staff to track the notification, permit, compliance, and corrective action activities required under RCRA.

Click this hyperlink while viewing on your computer to access additional FINDS: detail in the EDR Site Report.

ECHO:

Envid: 1016454059
Registry ID: 110057075267
DFR URL: http://echo.epa.gov/detailed-facility-report?fid=110057075267

NY MANIFEST:

Country: USA
EPA ID: NYP003669058
Facility Status: Not reported
Location Address 1: 71 VANDERBILT AVE
Code: BP
Location Address 2: Not reported
Total Tanks: Not reported
Location City: BROOKLYN

NYC DEP (Continued) **1016454059**

Location State:	NY
Location Zip:	11205
Location Zip 4:	Not reported

NY MANIFEST:

EPAID:	NYP003669058
Mailing Name:	NYC DEP
Mailing Contact:	NYC DEP
Mailing Address 1:	5917 JUNCTION BLVD
Mailing Address 2:	Not reported
Mailing City:	CORONA
Mailing State:	NY
Mailing Zip:	11373
Mailing Zip 4:	Not reported
Mailing Country:	USA
Mailing Phone:	Not reported

NY MANIFEST:

Document ID:	Not reported
Manifest Status:	Not reported
seq:	Not reported
Year:	2014
Trans1 State ID:	NYD064748304
Trans2 State ID:	NJD080631369
Generator Ship Date:	01/14/2014
Trans1 Recv Date:	01/14/2014
Trans2 Recv Date:	01/16/2014
TSD Site Recv Date:	01/24/2014
Part A Recv Date:	Not reported
Part B Recv Date:	Not reported
Generator EPA ID:	NYP003669058
Trans1 EPA ID:	Not reported
Trans2 EPA ID:	Not reported
TSDF ID 1:	NJD980536593
TSDF ID 2:	Not reported
Manifest Tracking Number:	008760078JJK
Import Indicator:	N
Export Indicator:	N
Discr Quantity Indicator:	N
Discr Type Indicator:	N
Discr Residue Indicator:	N
Discr Partial Reject Indicator:	N
Discr Full Reject Indicator:	N
Manifest Ref Number:	Not reported
Alt Facility RCRA ID:	Not reported
Alt Facility Sign Date:	Not reported
MGMT Method Type Code:	H141
Waste Code:	Not reported
Waste Code:	Not reported
Waste Code:	Not reported
Waste Code:	Not reported
Waste Code:	Not reported
Waste Code:	Not reported
Quantity:	1400
Units:	P - Pounds
Number of Containers:	1
Container Type:	DF - Fiberboard or plastic drums (glass)

NYC DEP (Continued) **1016454059**

Handling Method:	T Chemical, physical, or biological treatment.
Specific Gravity:	1
Waste Code:	D002
Waste Code 1_2:	Not reported
Waste Code 1_3:	Not reported
Waste Code 1_4:	Not reported
Waste Code 1_5:	Not reported
Waste Code 1_6:	Not reported

Click this hyperlink while viewing on your computer to access
-1 additional NY MANIFEST: record(s) in the EDR Site Report.

D17 **H B AUTO SERVICE** **EDR Hist Auto** **1020142755**
East **44 CLINTON AVE** **N/A**
< 1/8 **BROOKLYN, NY 11205**
0.049 mi.
260 ft. **Site 1 of 9 in cluster D**

Relative: EDR Hist Auto
Lower
Actual:
28 ft.

Year:	Name:	Type:
1969	H B AUTO SERVICE	Gasoline Service Stations
1970	H B AUTO SERVICE	Gasoline Service Stations
1971	H B AUTO SERVICE	Gasoline Service Stations
1972	H B AUTO SERVICE	Gasoline Service Stations
1973	H B AUTO SERVICE	Gasoline Service Stations
1974	H B AUTO SERVICE	Gasoline Service Stations
1975	H B AUTO SERVICE	Gasoline Service Stations

D18 **SERVICE STATION** **RCRA NonGen / NLR** **1000432491**
East **44 CLINTON AVE** **FINDS** **NYD000824227**
< 1/8 **BROOKLYN, NY 11205** **ECHO**
0.049 mi.
260 ft. **Site 2 of 9 in cluster D**

Relative: RCRA NonGen / NLR:
Lower
Actual:
28 ft.

Date form received by agency:	01/01/2007
Facility name:	SERVICE STATION
Facility address:	44 CLINTON AVE BROOKLYN, NY 11205-1107
EPA ID:	NYD000824227
Mailing address:	CLINTON AVE BROOKLYN, NY 11205
Contact:	Not reported
Contact address:	CLINTON AVE BROOKLYN, NY 11205
Contact country:	US
Contact telephone:	Not reported
Contact email:	Not reported
EPA Region:	02
Classification:	Non-Generator
Description:	Handler: Non-Generators do not presently generate hazardous waste

Owner/Operator Summary:

Owner/operator name:	SUN OIL COMPANY OF PENNSYLVANIA

SERVICE STATION (Continued) **1000432491**

Owner/operator address: NOT REQUIRED
NOT REQUIRED, WY 99999
Owner/operator country: US
Owner/operator telephone: 212-555-1212
Owner/operator email: Not reported
Owner/operator fax: Not reported
Owner/operator extension: Not reported
Legal status: Private
Owner/Operator Type: Operator
Owner/Op start date: Not reported
Owner/Op end date: Not reported

Owner/operator name: SUN OIL COMPANY OF PENNSYLVANIA
Owner/operator address: NOT REQUIRED
NOT REQUIRED, WY 99999
Owner/operator country: US
Owner/operator telephone: 212-555-1212
Owner/operator email: Not reported
Owner/operator fax: Not reported
Owner/operator extension: Not reported
Legal status: Private
Owner/Operator Type: Owner
Owner/Op start date: Not reported
Owner/Op end date: Not reported

Handler Activities Summary:
U.S. importer of hazardous waste: No
Mixed waste (haz. and radioactive): No
Recycler of hazardous waste: No
Transporter of hazardous waste: No
Treater, storer or disposer of HW: No
Underground injection activity: No
On-site burner exemption: No
Furnace exemption: No
Used oil fuel burner: No
Used oil processor: No
User oil refiner: No
Used oil fuel marketer to burner: No
Used oil Specification marketer: No
Used oil transfer facility: No
Used oil transporter: No

Historical Generators:
Date form received by agency: 01/01/2006
Site name: SERVICE STATION
Classification: Not a generator, verified

Date form received by agency: 07/08/1999
Site name: SERVICE STATION
Classification: Not a generator, verified

Date form received by agency: 08/18/1980
Site name: SERVICE STATION
Classification: Large Quantity Generator

. Waste code: D000

SERVICE STATION (Continued) **1000432491**

. Waste name: Not Defined

. Waste code: D001
. Waste name: IGNITABLE HAZARDOUS WASTES ARE THOSE WASTES WHICH HAVE A FLASHPOINT OF LESS THAN 140 DEGREES FAHRENHEIT AS DETERMINED BY A PENSKY-MARTENS CLOSED CUP FLASH POINT TESTER. ANOTHER METHOD OF DETERMINING THE FLASH POINT OF A WASTE IS TO REVIEW THE MATERIAL SAFETY DATA SHEET, WHICH CAN BE OBTAINED FROM THE MANUFACTURER OR DISTRIBUTOR OF THE MATERIAL. LACQUER THINNER IS AN EXAMPLE OF A COMMONLY USED SOLVENT WHICH WOULD BE CONSIDERED AS IGNITABLE HAZARDOUS WASTE.

Violation Status: No violations found

FINDS:

Registry ID: 110004332213

Environmental Interest/Information System
RCRAInfo is a national information system that supports the Resource Conservation and Recovery Act (RCRA) program through the tracking of events and activities related to facilities that generate, transport, and treat, store, or dispose of hazardous waste. RCRAInfo allows RCRA program staff to track the notification, permit, compliance, and corrective action activities required under RCRA.

Click this hyperlink while viewing on your computer to access additional FINDS: detail in the EDR Site Report.

ECHO:
Envid: 1000432491
Registry ID: 110004332213
DFR URL: http://echo.epa.gov/detailed-facility-report?fid=110004332213

D19 East < 1/8 0.049 mi. 260 ft. **MASTER AUTO REPAIR CENTER** **EDR Hist Auto** **1020293491**
46 CLINTON AVE **N/A**
BROOKLYN, NY 11205

Site 3 of 9 in cluster D

Relative: Lower
Actual: 28 ft.

EDR Hist Auto

Year:	Name:	Type:
2004	MASTER AUTO REPAIR CENTER	General Automotive Repair Shops
2005	MASTER AUTO REPAIR CENTER	General Automotive Repair Shops
2006	MASTER AUTO REPAIR CENTER	General Automotive Repair Shops
2007	MASTER AUTO REPAIR CENTER	General Automotive Repair Shops
2008	MASTER AUTO REPAIR CENTER	General Automotive Repair Shops
2009	MASTER AUTO REPAIR CENTER	General Automotive Repair Shops
2010	L&D AUTO CENTER INC	General Automotive Repair Shops
2010	MASTER AUTO REPAIR CENTER	General Automotive Repair Shops
2011	MASTER AUTO REPAIR CENTER	General Automotive Repair Shops
2012	MASTER AUTO REPAIR CENTER	General Automotive Repair Shops
2013	MASTER AUTO REPAIR CENTER	General Automotive Repair Shops
2014	MASTER AUTO REPAIR CENTER	General Automotive Repair Shops
2014	VANDERBILT AUTO CARING	Gasoline Service Stations, NEC

D20 East < 1/8 0.049 mi. 260 ft. | **46 CLINTON AVE**
46 CLINTON AVE
BROOKLYN, NY

Site 4 of 9 in cluster D

NY LTANKS | **S104516192**
N/A

Relative: Lower

Actual: 28 ft.

LTANKS:

Spill Number/Closed Date:	9911041 / 2002-05-17
Facility ID:	9911041
Site ID:	192751
Spill Date:	1999-12-17
Spill Cause:	Tank Failure
Spill Source:	Gasoline Station or other PBS Facility
Spill Class:	B3
Cleanup Ceased:	Not reported
SWIS:	2401
Investigator:	SIGONA
Referred To:	Not reported
Reported to Dept:	1999-12-17
CID:	388
Water Affected:	Not reported
Spill Notifier:	Other
Last Inspection:	Not reported
Recommended Penalty:	False
Meets Standard:	True
UST Involvement:	True
Remediation Phase:	0
Date Entered In Computer:	1999-12-17
Spill Record Last Update:	2002-05-17
Spiller Name:	HARVEY STASHOWER
Spiller Company:	PARK N CLINTON LIMITED
Spiller Address:	2652 NOSTRAND AVE
Spiller County:	001
Spiller Contact:	CALLER
Spiller Phone:	(516) 226-9080
Spiller Extention:	Not reported
DEC Region:	2
DER Facility ID:	160718
DEC Memo:	""
Remarks:	"CALLER REPORTS DURING REMOVAL OF TANKS THEY FOUND AN EXTENSIVE SPILL TO GROUND. RESP PARTY IS SUPPOSIDELY FINDING SOMEONE ELSE FOR CLEANUP."

All Materials:

Site ID:	192751
Operable Unit ID:	1085809
Operable Unit:	01
Material ID:	296512
Material Code:	0009
Material Name:	gasoline
Case No.:	Not reported
Material FA:	Petroleum
Quantity:	.00
Units:	G
Recovered:	.00
Oxygenate:	Not reported

D21 East < 1/8 0.049 mi. 260 ft. | **BAI-BUREH AUTO SERVICE INC.**
46 CLINTON AVENUE
BROOKLYN, NY 11205

Site 5 of 9 in cluster D

NY UST | **U000411254**
N/A

Relative: Lower

Actual: 28 ft.

UST:

Id/Status:	2-480371 / Unregulated/Closed
Program Type:	PBS
Region:	STATE
DEC Region:	2
Expiration Date:	N/A
UTM X:	587100.91232
UTM Y:	4505515.45498
Site Type:	Unknown

Affiliation Records:

Site Id:	21432
Affiliation Type:	Facility Owner
Company Name:	PARK N. CLINTON LTD.
Contact Type:	Not reported
Contact Name:	Not reported
Address1:	2652 NOSTRAND AVENUE
Address2:	Not reported
City:	BROOKLYN
State:	NY
Zip Code:	11210
Country Code:	001
Phone:	(718) 338-3100
EMail:	Not reported
Fax Number:	Not reported
Modified By:	TRANSLAT
Date Last Modified:	2004-03-04

Site Id:	21432
Affiliation Type:	Mail Contact
Company Name:	VARK N. CLINTON LTD.
Contact Type:	Not reported
Contact Name:	HARVEY SATSHOWER
Address1:	2652 NOSTRAND AVENUE
Address2:	Not reported
City:	BROOKLYN
State:	NY
Zip Code:	11210
Country Code:	001
Phone:	(718) 338-3100
EMail:	Not reported
Fax Number:	Not reported
Modified By:	TRANSLAT
Date Last Modified:	2004-03-04

Site Id:	21432
Affiliation Type:	Facility Operator
Company Name:	BAI-BUREH AUTO SERVICE INC.
Contact Type:	Not reported
Contact Name:	HARVEY STASHOWER
Address1:	Not reported
Address2:	Not reported
City:	Not reported
State:	NN

BAI-BUREH AUTO SERVICE INC. (Continued) **U000411254**

Zip Code:	Not reported
Country Code:	001
Phone:	(718) 338-3100
EMail:	Not reported
Fax Number:	Not reported
Modified By:	TRANSLAT
Date Last Modified:	2004-03-04

Site Id:	21432
Affiliation Type:	Emergency Contact
Company Name:	PARK N. CLINTON LTD.
Contact Type:	Not reported
Contact Name:	HARVEY STASHOWER
Address1:	Not reported
Address2:	Not reported
City:	Not reported
State:	NN
Zip Code:	Not reported
Country Code:	001
Phone:	(718) 338-3100
EMail:	Not reported
Fax Number:	Not reported
Modified By:	TRANSLAT
Date Last Modified:	2004-03-04

Tank Info:

Tank Number:	001
Tank ID:	38954
Tank Status:	Closed - Removed
Material Name:	Closed - Removed
Capacity Gallons:	3000
Install Date:	Not reported
Date Tank Closed:	12/01/1999
Registered:	True
Tank Location:	Underground
Tank Type:	Equivalent technology
Material Code:	0008
Common Name of Substance:	Diesel

Tightness Test Method:	NN
Date Test:	Not reported
Next Test Date:	Not reported
Pipe Model:	Not reported
Modified By:	TRANSLAT
Last Modified:	04/14/2017

Equipment Records:

G03 - Tank Secondary Containment - Vault (w/o access)
H00 - Tank Leak Detection - None
I00 - Overfill - None
B00 - Tank External Protection - None
D02 - Pipe Type - Galvanized Steel
F00 - Pipe External Protection - None
C02 - Pipe Location - Underground/On-ground
J02 - Dispenser - Suction Dispenser
A00 - Tank Internal Protection - None

BAI-BUREH AUTO SERVICE INC. (Continued) **U000411254**

Tank Number:	002
Tank ID:	38955
Tank Status:	Closed - Removed
Material Name:	Closed - Removed
Capacity Gallons:	550
Install Date:	Not reported
Date Tank Closed:	12/01/1999
Registered:	True
Tank Location:	Underground
Tank Type:	Steel/carbon steel
Material Code:	0009
Common Name of Substance:	Gasoline
Tightness Test Method:	NN
Date Test:	Not reported
Next Test Date:	Not reported
Pipe Model:	Not reported
Modified By:	TRANSLAT
Last Modified:	04/14/2017

Equipment Records:

G03 - Tank Secondary Containment - Vault (w/o access)
H00 - Tank Leak Detection - None
I00 - Overfill - None
A00 - Tank Internal Protection - None
C02 - Pipe Location - Underground/On-ground
J02 - Dispenser - Suction Dispenser
B00 - Tank External Protection - None
D02 - Pipe Type - Galvanized Steel
F00 - Pipe External Protection - None

Tank Number:	003
Tank ID:	38956
Tank Status:	Closed - Removed
Material Name:	Closed - Removed
Capacity Gallons:	550
Install Date:	Not reported
Date Tank Closed:	12/01/1999
Registered:	True
Tank Location:	Underground
Tank Type:	Steel/carbon steel
Material Code:	0009
Common Name of Substance:	Gasoline
Tightness Test Method:	NN
Date Test:	Not reported
Next Test Date:	Not reported
Pipe Model:	Not reported
Modified By:	TRANSLAT
Last Modified:	04/14/2017

Equipment Records:

B00 - Tank External Protection - None
D02 - Pipe Type - Galvanized Steel
F00 - Pipe External Protection - None
C02 - Pipe Location - Underground/On-ground
J02 - Dispenser - Suction Dispenser

BAI-BUREH AUTO SERVICE INC. (Continued) **U000411254**

G03 - Tank Secondary Containment - Vault (w/o access)
H00 - Tank Leak Detection - None
I00 - Overfill - None
A00 - Tank Internal Protection - None

Tank Number:	004
Tank ID:	38957
Tank Status:	Closed - Removed
Material Name:	Closed - Removed
Capacity Gallons:	550
Install Date:	Not reported
Date Tank Closed:	12/01/1999
Registered:	True
Tank Location:	Underground
Tank Type:	Steel/carbon steel
Material Code:	0009
Common Name of Substance:	Gasoline
Tightness Test Method:	NN
Date Test:	Not reported
Next Test Date:	Not reported
Pipe Model:	Not reported
Modified By:	TRANSLAT
Last Modified:	04/14/2017

Equipment Records:

A00 - Tank Internal Protection - None
G03 - Tank Secondary Containment - Vault (w/o access)
H00 - Tank Leak Detection - None
I00 - Overfill - None
C02 - Pipe Location - Underground/On-ground
J02 - Dispenser - Suction Dispenser
B00 - Tank External Protection - None
D02 - Pipe Type - Galvanized Steel
F00 - Pipe External Protection - None

Tank Number:	005
Tank ID:	38958
Tank Status:	Closed - Removed
Material Name:	Closed - Removed
Capacity Gallons:	550
Install Date:	Not reported
Date Tank Closed:	12/01/1999
Registered:	True
Tank Location:	Underground
Tank Type:	Steel/carbon steel
Material Code:	0009
Common Name of Substance:	Gasoline
Tightness Test Method:	NN
Date Test:	Not reported
Next Test Date:	Not reported
Pipe Model:	Not reported
Modified By:	TRANSLAT
Last Modified:	04/14/2017

BAI-BUREH AUTO SERVICE INC. (Continued) **U000411254**

Equipment Records:

A00 - Tank Internal Protection - None
C02 - Pipe Location - Underground/On-ground
J02 - Dispenser - Suction Dispenser
B00 - Tank External Protection - None
D02 - Pipe Type - Galvanized Steel
F00 - Pipe External Protection - None
G03 - Tank Secondary Containment - Vault (w/o access)
H00 - Tank Leak Detection - None
I00 - Overfill - None

Tank Number:	006
Tank ID:	38959
Tank Status:	Closed - Removed
Material Name:	Closed - Removed
Capacity Gallons:	550
Install Date:	Not reported
Date Tank Closed:	12/01/1999
Registered:	True
Tank Location:	Underground
Tank Type:	Steel/carbon steel
Material Code:	0009
Common Name of Substance:	Gasoline
Tightness Test Method:	NN
Date Test:	Not reported
Next Test Date:	Not reported
Pipe Model:	Not reported
Modified By:	TRANSLAT
Last Modified:	04/14/2017

Equipment Records:

G03 - Tank Secondary Containment - Vault (w/o access)
H00 - Tank Leak Detection - None
I00 - Overfill - None
A00 - Tank Internal Protection - None
C02 - Pipe Location - Underground/On-ground
J02 - Dispenser - Suction Dispenser
B00 - Tank External Protection - None
D02 - Pipe Type - Galvanized Steel
F00 - Pipe External Protection - None

Tank Number:	007
Tank ID:	38960
Tank Status:	Closed - Removed
Material Name:	Closed - Removed
Capacity Gallons:	550
Install Date:	Not reported
Date Tank Closed:	12/01/1999
Registered:	True
Tank Location:	Underground
Tank Type:	Steel/carbon steel
Material Code:	0009
Common Name of Substance:	Gasoline

BAI-BUREH AUTO SERVICE INC. (Continued) **U000411254**

Tightness Test Method: NN
Date Test: Not reported
Next Test Date: Not reported
Pipe Model: Not reported
Modified By: TRANSLAT
Last Modified: 04/14/2017

Equipment Records:
G03 - Tank Secondary Containment - Vault (w/o access)
H00 - Tank Leak Detection - None
I00 - Overfill - None
B00 - Tank External Protection - None
D02 - Pipe Type - Galvanized Steel
F00 - Pipe External Protection - None
C02 - Pipe Location - Underground/On-ground
J02 - Dispenser - Suction Dispenser
A00 - Tank Internal Protection - None

Tank Number: 008
Tank ID: 38961
Tank Status: Closed - Removed
Material Name: Closed - Removed
Capacity Gallons: 550
Install Date: Not reported
Date Tank Closed: 12/01/1999
Registered: True
Tank Location: Underground
Tank Type: Steel/carbon steel
Material Code: 0009
Common Name of Substance: Gasoline

Tightness Test Method: NN
Date Test: Not reported
Next Test Date: Not reported
Pipe Model: Not reported
Modified By: TRANSLAT
Last Modified: 04/14/2017

Equipment Records:
A00 - Tank Internal Protection - None
G03 - Tank Secondary Containment - Vault (w/o access)
H00 - Tank Leak Detection - None
I00 - Overfill - None
B00 - Tank External Protection - None
D02 - Pipe Type - Galvanized Steel
F00 - Pipe External Protection - None
C02 - Pipe Location - Underground/On-ground
J02 - Dispenser - Suction Dispenser

Tank Number: 009
Tank ID: 38962
Tank Status: Closed - Removed
Material Name: Closed - Removed
Capacity Gallons: 550
Install Date: Not reported
Date Tank Closed: 12/01/1999

BAI-BUREH AUTO SERVICE INC. (Continued) **U000411254**

Registered:	True
Tank Location:	Underground
Tank Type:	Steel/carbon steel
Material Code:	0009
Common Name of Substance:	Gasoline
Tightness Test Method:	NN
Date Test:	Not reported
Next Test Date:	Not reported
Pipe Model:	Not reported
Modified By:	TRANSLAT
Last Modified:	04/14/2017

Equipment Records:

G03 - Tank Secondary Containment - Vault (w/o access)
H00 - Tank Leak Detection - None
I00 - Overfill - None
A00 - Tank Internal Protection - None
C02 - Pipe Location - Underground/On-ground
J02 - Dispenser - Suction Dispenser
B00 - Tank External Protection - None
D02 - Pipe Type - Galvanized Steel
F00 - Pipe External Protection - None

E22 **41 ADELPHI ST./BKLYN/ SAC** **NY LTANKS** **S100144813**
WNW **41 ADELPHI ST.** **N/A**
< 1/8 **NEW YORK CITY, NY**
0.051 mi.
267 ft. **Site 1 of 7 in cluster E**

Relative:
Lower

Actual:
30 ft.

LTANKS:

Spill Number/Closed Date:	8705928 / 1990-02-01
Facility ID:	8705928
Site ID:	224001
Spill Date:	1987-10-14
Spill Cause:	Tank Test Failure
Spill Source:	Institutional, Educational, Gov., Other
Spill Class:	C4
Cleanup Ceased:	Not reported
SWIS:	2401
Investigator:	BATTISTA
Referred To:	Not reported
Reported to Dept:	1987-10-14
CID:	Not reported
Water Affected:	Not reported
Spill Notifier:	Tank Tester
Last Inspection:	Not reported
Recommended Penalty:	False
Meets Standard:	False
UST Involvement:	False
Remediation Phase:	0
Date Entered In Computer:	1987-10-15
Spill Record Last Update:	2002-02-07
Spiller Name:	Not reported
Spiller Company:	SACRED HEART CHURCH
Spiller Address:	41 ADELPHI ST.
Spiller County:	001
Spiller Contact:	Not reported

41 ADELPHI ST./BKLYN/ SAC (Continued) **S100144813**

Spiller Phone:	Not reported
Spiller Extention:	Not reported
DEC Region:	2
DER Facility ID:	185149
DEC Memo:	""
Remarks:	"3K SYSTEM FAILED HORNER-EZY TEST AT UNREADABLE RATE, WILL EXCAVATE, ISOLATE, AND RETEST. CONTACT: MSGR. MURPHY (718) 625-5115."

All TTF:

Facility ID:	8705928
Spill Number:	8705928
Spill Tank Test:	1531915
Site ID:	224001
Tank Number:	Not reported
Tank Size:	0
Material:	0002
EPA UST:	Not reported
UST:	Not reported
Cause:	Not reported
Source:	Not reported
Test Method:	00
Test Method 2:	Unknown
Leak Rate:	.00
Gross Fail:	Not reported
Modified By:	Spills
Last Modified Date:	Not reported

All Materials:

Site ID:	224001
Operable Unit ID:	909750
Operable Unit:	01
Material ID:	464952
Material Code:	0002A
Material Name:	#4 fuel oil
Case No.:	Not reported
Material FA:	Petroleum
Quantity:	-1.00
Units:	L
Recovered:	.00
Oxygenate:	Not reported

D23 **LOUIS BROOKS** **NY UST** **U003128112**
ENE **32 CLINTON AVENUE** **N/A**
< 1/8 **BROOKLYN, NY 11205**
0.051 mi.
267 ft. **Site 6 of 9 in cluster D**

Relative:
Lower

Actual:
26 ft.

UST:

Id/Status:	2-017493 / Unregulated/Closed
Program Type:	PBS
Region:	STATE
DEC Region:	2
Expiration Date:	N/A
UTM X:	587052.93594
UTM Y:	4505615.32016
Site Type:	Unknown

LOUIS BROOKS (Continued) **U003128112**

Affiliation Records:

Site Id:	139
Affiliation Type:	Facility Owner
Company Name:	LOUIS BROOKS
Contact Type:	Not reported
Contact Name:	Not reported
Address1:	316 CLINTON AVENUE
Address2:	Not reported
City:	BROOKLYN
State:	NY
Zip Code:	11205
Country Code:	001
Phone:	(718) 625-1220
EMail:	Not reported
Fax Number:	Not reported
Modified By:	TRANSLAT
Date Last Modified:	2004-03-04

Site Id:	139
Affiliation Type:	Mail Contact
Company Name:	LOUIS BROOKS
Contact Type:	Not reported
Contact Name:	Not reported
Address1:	316 CLINTON AVENUE
Address2:	Not reported
City:	BROOKLYN
State:	NY
Zip Code:	11205
Country Code:	001
Phone:	(718) 625-1220
EMail:	Not reported
Fax Number:	Not reported
Modified By:	TRANSLAT
Date Last Modified:	2004-03-04

Site Id:	139
Affiliation Type:	Facility Operator
Company Name:	LOUIS BROOKS
Contact Type:	Not reported
Contact Name:	LOUIS BROOKS
Address1:	Not reported
Address2:	Not reported
City:	Not reported
State:	NN
Zip Code:	Not reported
Country Code:	001
Phone:	(718) 625-1220
EMail:	Not reported
Fax Number:	Not reported
Modified By:	TRANSLAT
Date Last Modified:	2004-03-04

Site Id:	139
Affiliation Type:	Emergency Contact
Company Name:	LOUIS BROOKS
Contact Type:	Not reported
Contact Name:	LOUIS BROOKS

LOUIS BROOKS (Continued) **U003128112**

Address1:	Not reported
Address2:	Not reported
City:	Not reported
State:	NN
Zip Code:	Not reported
Country Code:	001
Phone:	(718) 625-1220
EMail:	Not reported
Fax Number:	Not reported
Modified By:	TRANSLAT
Date Last Modified:	2004-03-04

Tank Info:

Tank Number:	010
Tank ID:	27040
Tank Status:	Closed - In Place
Material Name:	Closed - In Place
Capacity Gallons:	550
Install Date:	06/01/1962
Date Tank Closed:	02/01/1993
Registered:	True
Tank Location:	Underground
Tank Type:	Steel/carbon steel
Material Code:	0009
Common Name of Substance:	Gasoline
Tightness Test Method:	NN
Date Test:	Not reported
Next Test Date:	Not reported
Pipe Model:	Not reported
Modified By:	TRANSLAT
Last Modified:	04/14/2017

Equipment Records:

B00 - Tank External Protection - None
C00 - Pipe Location - No Piping
F00 - Pipe External Protection - None
I04 - Overfill - Product Level Gauge (A/G)
D00 - Pipe Type - No Piping
G04 - Tank Secondary Containment - Double-Walled (Underground)
J02 - Dispenser - Suction Dispenser
A00 - Tank Internal Protection - None
H03 - Tank Leak Detection - Vapor Well

Tank Number:	011
Tank ID:	27041
Tank Status:	Closed - In Place
Material Name:	Closed - In Place
Capacity Gallons:	550
Install Date:	06/01/1962
Date Tank Closed:	02/01/1993
Registered:	True
Tank Location:	Underground
Tank Type:	Steel/carbon steel
Material Code:	0009

LOUIS BROOKS (Continued) **U003128112**

Common Name of Substance: Gasoline

Tightness Test Method: NN
Date Test: Not reported
Next Test Date: Not reported
Pipe Model: Not reported
Modified By: TRANSLAT
Last Modified: 04/14/2017

Equipment Records:

C00 - Pipe Location - No Piping
F00 - Pipe External Protection - None
B00 - Tank External Protection - None
J02 - Dispenser - Suction Dispenser
H03 - Tank Leak Detection - Vapor Well
A00 - Tank Internal Protection - None
I04 - Overfill - Product Level Gauge (A/G)
D00 - Pipe Type - No Piping
G04 - Tank Secondary Containment - Double-Walled (Underground)

Tank Number: 012
Tank ID: 27042
Tank Status: Closed - In Place
Material Name: Closed - In Place
Capacity Gallons: 550
Install Date: 06/01/1962
Date Tank Closed: 02/01/1993
Registered: True
Tank Location: Underground
Tank Type: Steel/carbon steel
Material Code: 0008
Common Name of Substance: Diesel

Tightness Test Method: NN
Date Test: Not reported
Next Test Date: Not reported
Pipe Model: Not reported
Modified By: TRANSLAT
Last Modified: 04/14/2017

Equipment Records:

I04 - Overfill - Product Level Gauge (A/G)
D00 - Pipe Type - No Piping
J02 - Dispenser - Suction Dispenser
B00 - Tank External Protection - None
C00 - Pipe Location - No Piping
F00 - Pipe External Protection - None
A00 - Tank Internal Protection - None
H03 - Tank Leak Detection - Vapor Well
G04 - Tank Secondary Containment - Double-Walled (Underground)

B24 WSW < 1/8 0.051 mi. 271 ft. | **CON EDISON 63 ADELPHI ST BROOKLYN, NY 11205** | **NY MANIFEST** | **S117741568 N/A**

Site 2 of 6 in cluster B

Relative: Higher

Actual: 38 ft.

NY MANIFEST:

Country:	USA
EPA ID:	NYP004748067
Facility Status:	Not reported
Location Address 1:	F/O 63 ADELPHI ST
Code:	BP
Location Address 2:	STRUCTURE 14524
Total Tanks:	Not reported
Location City:	BROOKLYN
Location State:	NY
Location Zip:	11205
Location Zip 4:	Not reported

NY MANIFEST:

EPAID:	NYP004748067
Mailing Name:	CON EDISON
Mailing Contact:	TOM TEELING
Mailing Address 1:	4 IRVING PLACE - 15TH FLOOR
Mailing Address 2:	Not reported
Mailing City:	NEW YORK
Mailing State:	NY
Mailing Zip:	10003
Mailing Zip 4:	Not reported
Mailing Country:	USA
Mailing Phone:	Not reported

NY MANIFEST:

Document ID:	Not reported
Manifest Status:	Not reported
seq:	Not reported
Year:	2015
Trans1 State ID:	NJD003812047
Trans2 State ID:	Not reported
Generator Ship Date:	03/10/2015
Trans1 Recv Date:	03/10/2015
Trans2 Recv Date:	Not reported
TSD Site Recv Date:	03/13/2015
Part A Recv Date:	Not reported
Part B Recv Date:	Not reported
Generator EPA ID:	NYP004748067
Trans1 EPA ID:	Not reported
Trans2 EPA ID:	Not reported
TSDF ID 1:	NJD991291105
TSDF ID 2:	Not reported
Manifest Tracking Number:	002618955GBF
Import Indicator:	N
Export Indicator:	N
Discr Quantity Indicator:	N
Discr Type Indicator:	N
Discr Residue Indicator:	N
Discr Partial Reject Indicator:	N
Discr Full Reject Indicator:	N
Manifest Ref Number:	Not reported

CON EDISON (Continued) **S117741568**

Alt Facility RCRA ID:	Not reported
Alt Facility Sign Date:	Not reported
MGMT Method Type Code:	H110
Waste Code:	Not reported
Waste Code:	Not reported
Waste Code:	Not reported
Waste Code:	Not reported
Waste Code:	Not reported
Waste Code:	Not reported
Quantity:	70
Units:	G - Gallons (liquids only)* (8.3 pounds)
Number of Containers:	1
Container Type:	TT - Cargo tank, tank trucks
Handling Method:	T Chemical, physical, or biological treatment.
Specific Gravity:	1
Waste Code:	D008
Waste Code 1_2:	Not reported
Waste Code 1_3:	Not reported
Waste Code 1_4:	Not reported
Waste Code 1_5:	Not reported
Waste Code 1_6:	Not reported

Click this hyperlink while viewing on your computer to access
-1 additional NY MANIFEST: record(s) in the EDR Site Report.

B25 **CON EDISON** **RCRA NonGen / NLR** **1018279949**
WSW **63 ADELPHI ST** **FINDS** **NYP004748067**
< 1/8 **BROOKLYN, NY 11205** **ECHO**
0.051 mi.
271 ft. **Site 3 of 6 in cluster B**

Relative:
Higher

Actual:
38 ft.

RCRA NonGen / NLR:

Date form received by agency:	03/10/2015
Facility name:	CON EDISON
Facility address:	63 ADELPHI ST BROOKLYN, NY 11205
EPA ID:	NYP004748067
Mailing address:	IRVING PL, 15TH FL NE NEW YORK, NY 10003
Contact:	THOMAS TEELING
Contact address:	Not reported Not reported
Contact country:	Not reported
Contact telephone:	212-460-3770
Contact email:	Not reported
EPA Region:	02
Classification:	Non-Generator
Description:	Handler: Non-Generators do not presently generate hazardous waste

Handler Activities Summary:

U.S. importer of hazardous waste:	No
Mixed waste (haz. and radioactive):	No
Recycler of hazardous waste:	No
Transporter of hazardous waste:	No
Treater, storer or disposer of HW:	No
Underground injection activity:	No

CON EDISON (Continued) **1018279949**

On-site burner exemption: No
Furnace exemption: No
Used oil fuel burner: No
Used oil processor: No
User oil refiner: No
Used oil fuel marketer to burner: No
Used oil Specification marketer: No
Used oil transfer facility: No
Used oil transporter: No

Historical Generators:
Date form received by agency: 03/10/2015
Site name: CON EDISON
Classification: Small Quantity Generator

Violation Status: No violations found

FINDS:

Registry ID: 110067699422

Environmental Interest/Information System
RCRAInfo is a national information system that supports the Resource Conservation and Recovery Act (RCRA) program through the tracking of events and activities related to facilities that generate, transport, and treat, store, or dispose of hazardous waste. RCRAInfo allows RCRA program staff to track the notification, permit, compliance, and corrective action activities required under RCRA.

Click this hyperlink while viewing on your computer to access additional FINDS: detail in the EDR Site Report.

ECHO:
Envid: 1018279949
Registry ID: 110067699422
DFR URL: http://echo.epa.gov/detailed-facility-report?fid=110067699422

B26 **CON EDISON** **NJ MANIFEST** **S120668726**
WSW **63 ADELPHI ST** **N/A**
< 1/8 **BROOKLYN, NY 11205**
0.051 mi.
271 ft. **Site 4 of 6 in cluster B**

Relative:
Higher

Actual:
38 ft.

NJ MANIFEST:
EPA Id: NYP004748067
Mail Address: IRVING PL, 15TH FL NE
Mail City/State/Zip: NEW YORK, NY 10003
Facility Phone: Not reported
Emergency Phone: Not reported
Contact: THOMAS TEELING
Comments: Not reported
SIC Code: Not reported
County: NY047
Municipal: Not reported
Previous EPA Id: Not reported
Gen Flag: Not reported

CON EDISON (Continued) **S120668726**

Trans Flag:	Not reported
TSDF Flag:	Not reported
Name Change:	Not reported
Date Change:	Not reported

Manifest:

Manifest Number:	002618955GBF
EPA ID:	NYP004748067
Date Shipped:	3/10/2015
TSDF EPA ID:	NJD991291105
Transporter EPA ID:	NJD003812047
Transporter 2 EPA ID:	Not reported
Transporter 3 EPA ID:	Not reported
Transporter 4 EPA ID:	Not reported
Transporter 5 EPA ID:	Not reported
Transporter 6 EPA ID:	Not reported
Transporter 7 EPA ID:	Not reported
Transporter 8 EPA ID:	Not reported
Transporter 9 EPA ID:	Not reported
Transporter 10 EPA ID:	Not reported
Date Trans1 Transported Waste:	Not reported
Date Trans2 Transported Waste:	Not reported
Date Trans3 Transported Waste:	Not reported
Date Trans4 Transported Waste:	Not reported
Date Trans5 Transported Waste:	Not reported
Date Trans6 Transported Waste:	Not reported
Date Trans7 Transported Waste:	Not reported
Date Trans8 Transported Waste:	Not reported
Date Trans9 Transported Waste:	Not reported
Date Trans10 Transported Waste:	Not reported
Date TSDF Received Waste:	Not reported
TSDF EPA Facility Name:	Not reported
QTY Units:	Not reported
Transporter SEQ ID:	Not reported
Transporter-1 Date:	Not reported
Waste SEQ ID:	Not reported
Waste Type Code 2:	Not reported
Waste Type Code 3:	Not reported
Waste Type Code 4:	Not reported
Waste Type Code 5:	Not reported
Waste Type Code 6:	Not reported
Date Accepted:	Not reported
Manifest Discrepancy Type:	Not reported
Data Entry Number:	Not reported
Was Load Rejected:	NEW YORK, NY 10003
Reason Load Was Rejected:	Not reported

E27 WNW < 1/8 0.053 mi. 278 ft. | **SACRED HEART CHURCH**
41 ADELPHI STREET
BROOKLYN, NY 11205

Site 2 of 7 in cluster E

NY AST | **1004079687**
N/A

Relative: Lower

Actual: 30 ft.

AST:

Region:	STATE
DEC Region:	2
Site Status:	Unregulated/Closed
Facility Id:	2-607238
Program Type:	PBS
UTM X:	586810.22648
UTM Y:	4505569.49899
Expiration Date:	N/A
Site Type:	Other

Affiliation Records:

Site Id:	29091
Affiliation Type:	Facility Owner
Company Name:	ROMAN CATHOLIC DIOCESE OF BROOKLYN
Contact Type:	Not reported
Contact Name:	Not reported
Address1:	P.O. BOX 159013
Address2:	Not reported
City:	BROOKLYN
State:	NY
Zip Code:	11215
Country Code:	001
Phone:	(718) 965-7300
EMail:	Not reported
Fax Number:	Not reported
Modified By:	TRANSLAT
Date Last Modified:	2004-03-04

Site Id:	29091
Affiliation Type:	Mail Contact
Company Name:	ROMAN CATHOLIC DIOCESE OF BROOKLYN
Contact Type:	Not reported
Contact Name:	Not reported
Address1:	P.O. BOX 159013
Address2:	Not reported
City:	BROOKLYN
State:	NY
Zip Code:	11215
Country Code:	001
Phone:	(718) 965-7300
EMail:	Not reported
Fax Number:	Not reported
Modified By:	TRANSLAT
Date Last Modified:	2004-03-04

Site Id:	29091
Affiliation Type:	Facility Operator
Company Name:	SACRED HEART CHURCH
Contact Type:	Not reported
Contact Name:	FATHER GILDEA
Address1:	Not reported
Address2:	Not reported
City:	Not reported

SACRED HEART CHURCH (Continued) **1004079687**

State:	NN
Zip Code:	Not reported
Country Code:	001
Phone:	(718) 625-5115
EMail:	Not reported
Fax Number:	Not reported
Modified By:	TRANSLAT
Date Last Modified:	2004-03-04

Site Id:	29091
Affiliation Type:	Emergency Contact
Company Name:	ROMAN CATHOLIC DIOCESE OF BROOKLYN
Contact Type:	Not reported
Contact Name:	FATHER GILDEA
Address1:	Not reported
Address2:	Not reported
City:	Not reported
State:	NN
Zip Code:	Not reported
Country Code:	001
Phone:	(718) 625-5115
EMail:	Not reported
Fax Number:	Not reported
Modified By:	TRANSLAT
Date Last Modified:	2004-03-04

Tank Info:

Tank Number:	001
Tank Id:	62562
Material Code:	0001
Common Name of Substance:	#2 Fuel Oil (On-Site Consumption)

Equipment Records:

	J00 - Dispenser - None
	H00 - Tank Leak Detection - None
	I00 - Overfill - None
	C02 - Pipe Location - Underground/On-ground
	G00 - Tank Secondary Containment - None
	B00 - Tank External Protection - None
	F00 - Pipe External Protection - None
	A00 - Tank Internal Protection - None
	D01 - Pipe Type - Steel/Carbon Steel/Iron
Tank Location:	Aboveground in subterranean vault with access for inspections.....
	Tank in subterranean vault but accessible for inspection.
Tank Type:	Steel/Carbon Steel/Iron
Tank Status:	Closed - Removed
Pipe Model:	Not reported
Install Date:	Not reported
Capacity Gallons:	3000
Tightness Test Method:	NN
Date Test:	Not reported
Next Test Date:	Not reported
Date Tank Closed:	Not reported
Register:	True
Modified By:	TRANSLAT

SACRED HEART CHURCH (Continued) **1004079687**

Last Modified: 04/14/2017
Material Name: #2 fuel oil (on-site consumption)

E28 WNW < 1/8 0.053 mi. 278 ft. **SACRED HEART CHURCH 41 ADELPHI ST BROOKLYN, NY** **NY LTANKS** **S105135425 N/A**

Site 3 of 7 in cluster E

Relative: Lower
Actual: 30 ft.

LTANKS:

Spill Number/Closed Date:	0105856 / 2002-02-07
Facility ID:	0105856
Site ID:	97945
Spill Date:	2001-08-31
Spill Cause:	Tank Test Failure
Spill Source:	Institutional, Educational, Gov., Other
Spill Class:	C4
Cleanup Ceased:	Not reported
SWIS:	2401
Investigator:	SMSANGES
Referred To:	Not reported
Reported to Dept:	2001-08-31
CID:	390
Water Affected:	Not reported
Spill Notifier:	Tank Tester
Last Inspection:	Not reported
Recommended Penalty:	False
Meets Standard:	False
UST Involvement:	False
Remediation Phase:	0
Date Entered In Computer:	2001-08-31
Spill Record Last Update:	2002-02-07
Spiller Name:	FATHER PEDRO
Spiller Company:	SACRED HEART CHURCH
Spiller Address:	41 ADELPHI ST
Spiller County:	001
Spiller Contact:	FATHER PEDRO
Spiller Phone:	(718) 625-5115
Spiller Extention:	Not reported
DEC Region:	2
DER Facility ID:	87190
DEC Memo:	"Prior to Sept, 2004 data translation this spill Lead_DEC Field was SANGESLAND 12/26/2001 - Tank test failure. DEC required the owner to file a new PBS form (signed by the owner) stating that the tank would be removed. Kevin O'Connor from Action Remediation (516-781-3000 ext 2421) stated that the tank would be pulled on Thursday Dec 27th, while the school is closed for Christmas vacation. Sangesland requested Action Remediation to take endpoint samples from the excavation and to take several color photos of the tank and excavation area. A proper Tank Closure report must be submitted to the DEC. 1/11/2002 - Sangesland received a Draft version of the report. Apparently only a single composite sidewall sample was taken along with a bottom endpoint sample. Sangesland called Kevin O'Connor to discuss the format and content of the Tank Closure report and requested several additional items. This Tank Closure report should include: 1) Discussion of what the tank problem was, what was done to solve/clean it, how the close out went. 2) Discuss the end point sampling - What was found, did it exceed limits (compare results to

SACRED HEART CHURCH (Continued) **S105135425**

TAGM). 3) If anything exceeds limits, state how it will be remediated, or justify why this level of contamination is acceptible to be left on site. 4) Photos of the excavation. 2/1/02 - Sangesland received another package of information from Kevin O'Connor at Action Remediation. This package included the same information submitted earlier, plus photos. MISSING FROM THIS REPORT WAS: 1) THE SPILL NUMBER 2) THE NARRATIVE OF WHAT HAS BEEN DONE ON THE SITE AND WHY 3) THE CONSULTANTS REVIEW AND INTERPRETATION OF THE LAB RESULTS 2/7/2002 Protest sent a letter dated 1/30/2002 (Mailed 2/4/2002) Which included the information listed above (1/2/02 notes). Minor contamination continues to exist, but structural problems limit the ability to excavate any further. (Use of biologicals was not suggested by Protest). Spill Status - No Further Action "

Remarks: "TANK FAILED TEST - NO PRODUCT SPILLAGE"

All TTF:

Facility ID:	0105856
Spill Number:	0105856
Spill Tank Test:	1526574
Site ID:	97945
Tank Number:	1
Tank Size:	3000
Material:	0001
EPA UST:	Not reported
UST:	Not reported
Cause:	Not reported
Source:	Not reported
Test Method:	03
Test Method 2:	Horner EZ Check I or II
Leak Rate:	.00
Gross Fail:	Not reported
Modified By:	Spills
Last Modified Date:	Not reported

All Materials:

Site ID:	97945
Operable Unit ID:	842881
Operable Unit:	01
Material ID:	530745
Material Code:	0001A
Material Name:	#2 fuel oil
Case No.:	Not reported
Material FA:	Petroleum
Quantity:	.00
Units:	G
Recovered:	.00
Oxygenate:	Not reported

B29 **MANHOLE #537** **NY Spills** **S106007517**
WSW **PARK AVE & ADELPHI ST** **N/A**
< 1/8 **BROOKLYN, NY**
0.057 mi.
300 ft. **Site 5 of 6 in cluster B**

Relative:
Higher

Actual:
36 ft.

SPILLS:

Spill Number/Closed Date:	0206229 / 2003-04-22
Facility ID:	0206229
Facility Type:	ER
DER Facility ID:	156007
Site ID:	186647
DEC Region:	2
Spill Cause:	Unknown
Spill Class:	C4
SWIS:	2401
Spill Date:	2002-09-16
Investigator:	KMFOLEY
Referred To:	Not reported
Reported to Dept:	2002-09-16
CID:	322
Water Affected:	Not reported
Spill Source:	Unknown
Spill Notifier:	Affected Persons
Cleanup Ceased:	Not reported
Cleanup Meets Std:	False
Last Inspection:	Not reported
Recommended Penalty:	False
UST Trust:	False
Remediation Phase:	0
Date Entered In Computer:	2002-09-16
Spill Record Last Update:	2003-04-25
Spiller Name:	UNKNOWN
Spiller Company:	Unknown
Spiller Address:	UNKNOWN
Spiller Company:	999
Contact Name:	Not reported
DEC Memo:	"Prior to Sept, 2004 data translation this spill Lead_DEC Field was FOLEY Con Ed e2mis #145092: 9/16/02 10:00 HRS. C. LUGO #03594 OF BROOKLYN ENV. OPS. REPORTS WHILE ON LOCATION TO FLUSH MH-537 AT 09:35 HRS. FOUND APPROX. 3 QT. UNKNOWN OIL ON APPROX. 50 GAL. WATER. SPILL APPEARS TO BE CONTAINED. NO SEWERS OR WATERWAYS APPEAR TO BE AFFECTED. NO PRIVATE PROPERTY AFFECTED. NO FIRE OR SMOKE INVOLVED. ENV. STOP TAG #36508 PLACED. LIQUID SAMPLE TAKEN ON E PRIORITY TURNAROUND. CHAIN OF CUSTODY FORM # BB-07188 MARKED FOR D.E.C. 24-HOUR DEMINIMIS PROGRAM. CLEANUP PENDING PCB RESULTS FROM CHEM LAB. 9/16/02 10:21 HRS. -- NOTIFIED M. SCHLAGEL OF C.I.G. UPDATE 9-16-02 1510 HRS CHEM LAB # 02-08635-001 801 PPM UPDATE 9-16-02 1620 HRS EPA # NYP004102760 UPDATE 9-16=02 1630 HRS DUE TO THE AMOUNT OF WORK THAT HAS TO BE DONE IN STRUCTURE (HIGH PCB READING) AND BECAUSE OF THE AMOUNT OF WORK ON THE SYSTEM THIS INCIDENT WILL COME OFF THE 24 HRS DEMINIMIS PROGRAM. NOTIFIED L. COSTA CIG 1645 HRS UPDATE 9-26-02 2200 HRS UPDATE 9-26-02 2100HRS J. DEKANCHUK REPORTS 350 GALLONS OF OIL AND WATER WAS PUMPED INTO TANKER.TWO BARRELS OF SOLID WASTE WAS REMOVED. MH WAS SODA BLASTED.CHEMIST TOOK 15 WIPE SAMPLES.BARRELS WERE PICKED UP BY ASTORIA TRANSPORTATION.TAG REMAINS IN PLACE PENDING CHEM LAB RESULTS. LAZ # 04425 UPDATE 9-28-02 2322 HRS CHEM LAB WIPE SAMPLE RESULT # 02-09061 WIPE #1 & 2 39 UG/100CM^2 WIPE # 3 53 UG/100CM^2 WIPE # 4 56 UG/100CM^2 WIPE # 5 23 UG/100CM^2 WIPE # 6 &

MANHOLE #537 (Continued) **S106007517**

#7 15 UG/100CM^2 WIPE # 8 16 UG/100^2 WIPE# 9 82 UG/100CM^2 WIPE # 10 41 UG/100CM^2 WIPE # 11 89 UG/100CM^2 WIPE #12 26 UG/100CM^2 WIPE # 13 11 UG/100CM^2 WIPE #14 34 UG/100CM^2 WIPE #15 72 UG/100CM^2 LAZ # 04425 UPDATE 10-29-02 ENVIRONMENTAL CREW GLODOWSKI, CUADRADO, FERNANDEZ SODA BLASTED MANHOLE, WIPE SAMPLES TAKEN. TAG REMAINS IN PLACE PENDING WIPE SAMPLE RESULTS .... E.VESCE UPDATE: 11/3/02 - 0916. WIPE RESULTS RECEIVED. 02-10202. WIPES #'D 1, 3, 4, 5, 8, 12, 13 & 14 PASSED. WIPES #'D 2, 6, 7, 9, 10, 11 & 15 FAILED. TJ - 50495 UPDATE********** 11-04-02 17:30HRS TANKER ORDERED FOR MIDNIGHT AND NEW EPA# NYP 004 104 089. S.PACE 49874. Update - 11/6/02 - 1045 hrs - Wipe sample results received - 02-10406-001 Wipe sample test point 2 - < 1.0 Wipe sample test point 6 - < 1.0 Wipe sample test point 7 - < 1.0 Wipe sample test point 9 - < 1.0 Wipe sample test point 10 - < 1.0 Wipe sample test point 11 - < 1.0 Wipe sample test point 15 - < 1.0 All wipe samples have passed. Operating Supervisor John Dekanchuk dispatched to remove environmental stop tag. H Bertorelli # 54348. Update - 11/6/02 - 1120 hrs - Operating Supervisor John Dekanchuk reports envir stop tag # 36508 has been removed. Clean-up completed, incident is closed."

Remarks: "3 quarts of unk oil on 50 gal water - sample has come back 801 ppm pcb - con ed # 145092"

All Materials:

Site ID:	186647
Operable Unit ID:	857718
Operable Unit:	01
Material ID:	516847
Material Code:	0066A
Material Name:	unknown petroleum
Case No.:	Not reported
Material FA:	Petroleum
Quantity:	1.00
Units:	G
Recovered:	.00
Oxygenate:	Not reported

E30 **NURSING HOME** **NY LTANKS** **S108957744**
NW **26 CLERMONT AVE** **N/A**
< 1/8 **BROOKLYN, NY**
0.059 mi.
311 ft. **Site 4 of 7 in cluster E**

Relative:
Lower

Actual:
23 ft.

LTANKS:

Spill Number/Closed Date:	0709577 / 2009-10-01
Facility ID:	0709577
Site ID:	390677
Spill Date:	2007-12-05
Spill Cause:	Tank Test Failure
Spill Source:	Institutional, Educational, Gov., Other
Spill Class:	C3
Cleanup Ceased:	Not reported
SWIS:	2401
Investigator:	SFRAHMAN
Referred To:	Not reported
Reported to Dept:	2007-12-05
CID:	404
Water Affected:	Not reported

NURSING HOME (Continued) **S108957744**

Spill Notifier:	Other
Last Inspection:	Not reported
Recommended Penalty:	False
Meets Standard:	False
UST Involvement:	Not reported
Remediation Phase:	0
Date Entered In Computer:	2007-12-05
Spill Record Last Update:	2009-10-01
Spiller Name:	MARLIN JOSEPH
Spiller Company:	NURSING HOME
Spiller Address:	26 CLERMONT AVE
Spiller County:	001
Spiller Contact:	MARLIN JOSEPH
Spiller Phone:	(718) 624-4842
Spiller Extention:	112
DEC Region:	2
DER Facility ID:	340278
DEC Memo:	"Piper psoke w. Joe O at PTC. They are sending them a propesal to uncover tank. Piper mailed ttf letter to Heartshore Human Services of New York 191 Joralemon St. Brooklyn, NY 11201 Attn: Peter Lavin 06/04/08 Extension requested letter dated Jan 08,2008 is in file.(sr) 06/27/08 2nd letter was sent today with copy to their counsel.(sr) 08/18/08 I spoke with Mr. Cea, he would look into it, and let DEC know the status.(sr) 05/06/09 Performed site visit today.Tank is underground, located outside of the building, unsure about the capacity.I spoke with Sister Eyleen of the Church.They could not provide me any specific about the tank and spill, but will look into it. I sent letter again @ Church of The Sacred Heart 41 Adelphi Street Brooklyn, NY 11205 Attn: Rev. Robert Vitaglione Heartshore Human Services of New York 191 Joralemon Street Brooklyn, NY 11201 Attn: Peter Lavin (sr) 06/02/09 I called the Church today and spoke with sister Eileen. She said she received the letter and she spoke with few people, but nobody knows anything about the tank being failed the tightness test. I provided her the name & contact number of the contractor who performed the test, as per the spill report.(sr) 08/19/09 Letter was sent out again asking to do investigation and remediation of the spill case. Letter was sent to Church of The Sacred Heart 41 Adelphi Street Brooklyn, NY 11205 Attn: Rev. Robert Vitaglione CERTIFIED MAIL- 7001 1140 0001 8309 5956(sr) 10/01/09 Rec'd tank testing result by PTC.Problem found with combination stick line/fill line. No contamination discovered, as per PTC.Invoice in edocs.(sr) "
Remarks:	"dry potion leak"

All TTF:

Facility ID:	0709577
Spill Number:	0709577
Spill Tank Test:	2384250
Site ID:	390677
Tank Number:	1
Tank Size:	1080
Material:	0001
EPA UST:	Not reported
UST:	True
Cause:	99
Source:	99
Test Method:	03
Test Method 2:	Horner EZ Check I or II

NURSING HOME (Continued) **S108957744**

Leak Rate: .00
Gross Fail: Not reported
Modified By: Watchdog
Last Modified Date: Not reported

All Materials:
Site ID: 390677
Operable Unit ID: 1147773
Operable Unit: 01
Material ID: 2138230
Material Code: 0001A
Material Name: #2 fuel oil
Case No.: Not reported
Material FA: Petroleum
Quantity: .00
Units: G
Recovered: .00
Oxygenate: Not reported

C31 **CON EDISON** **NY MANIFEST** **S117739499**
SSE **78 VANDERBILT AVE** **N/A**
< 1/8 **BROOKLYN, NY 11205**
0.060 mi.
317 ft. **Site 4 of 17 in cluster C**

Relative:
Higher

Actual:
42 ft.

NY MANIFEST:
Country: USA
EPA ID: NYP004726196
Facility Status: Not reported
Location Address 1: FRONT OF 78 VANDERBILT AV
Code: BP
Location Address 2: SB43679
Total Tanks: Not reported
Location City: BROOKLYN
Location State: NY
Location Zip: 11205
Location Zip 4: Not reported

NY MANIFEST:
EPAID: NYP004726196
Mailing Name: CON EDISON
Mailing Contact: CON EDISON
Mailing Address 1: 4 IRVING PL
Mailing Address 2: 15TH FL
Mailing City: NEW YORK
Mailing State: NY
Mailing Zip: 10003
Mailing Zip 4: Not reported
Mailing Country: USA
Mailing Phone: Not reported

NY MANIFEST:
Document ID: Not reported
Manifest Status: Not reported
seq: Not reported
Year: 2015

CON EDISON (Continued) **S117739499**

Trans1 State ID:	NJD003812047
Trans2 State ID:	Not reported
Generator Ship Date:	02/05/2015
Trans1 Recv Date:	02/05/2015
Trans2 Recv Date:	Not reported
TSD Site Recv Date:	02/10/2015
Part A Recv Date:	Not reported
Part B Recv Date:	Not reported
Generator EPA ID:	NYP004726196
Trans1 EPA ID:	Not reported
Trans2 EPA ID:	Not reported
TSDF ID 1:	NJD991291105
TSDF ID 2:	Not reported
Manifest Tracking Number:	002620846GBF
Import Indicator:	N
Export Indicator:	N
Discr Quantity Indicator:	N
Discr Type Indicator:	N
Discr Residue Indicator:	N
Discr Partial Reject Indicator:	N
Discr Full Reject Indicator:	N
Manifest Ref Number:	Not reported
Alt Facility RCRA ID:	Not reported
Alt Facility Sign Date:	Not reported
MGMT Method Type Code:	H110
Waste Code:	Not reported
Waste Code:	Not reported
Waste Code:	Not reported
Waste Code:	Not reported
Waste Code:	Not reported
Waste Code:	Not reported
Quantity:	100
Units:	G - Gallons (liquids only)* (8.3 pounds)
Number of Containers:	1
Container Type:	TT - Cargo tank, tank trucks
Handling Method:	T Chemical, physical, or biological treatment.
Specific Gravity:	1
Waste Code:	D008
Waste Code 1_2:	Not reported
Waste Code 1_3:	Not reported
Waste Code 1_4:	Not reported
Waste Code 1_5:	Not reported
Waste Code 1_6:	Not reported

Click this hyperlink while viewing on your computer to access
-1 additional NY MANIFEST: record(s) in the EDR Site Report.

C32 SSE < 1/8 0.060 mi. 317 ft. | **CON EDISON 78 VANDERBILT AVE BROOKLYN, NY 11205** | **RCRA NonGen / NLR** | **1018277880 NYP004726220**

Site 5 of 17 in cluster C

Relative: Higher
Actual: 42 ft.

RCRA NonGen / NLR:

Date form received by agency:	02/05/2015
Facility name:	CON EDISON
Facility address:	78 VANDERBILT AVE BROOKLYN, NY 11205
EPA ID:	NYP004726220
Mailing address:	IRVING PL, 15TH FL NE NEW YORK, NY 10003
Contact:	THOMAS TEELING
Contact address:	Not reported Not reported
Contact country:	Not reported
Contact telephone:	212-460-3770
Contact email:	Not reported
EPA Region:	02
Classification:	Non-Generator
Description:	Handler: Non-Generators do not presently generate hazardous waste

Handler Activities Summary:

U.S. importer of hazardous waste:	No
Mixed waste (haz. and radioactive):	No
Recycler of hazardous waste:	No
Transporter of hazardous waste:	No
Treater, storer or disposer of HW:	No
Underground injection activity:	No
On-site burner exemption:	No
Furnace exemption:	No
Used oil fuel burner:	No
Used oil processor:	No
User oil refiner:	No
Used oil fuel marketer to burner:	No
Used oil Specification marketer:	No
Used oil transfer facility:	No
Used oil transporter:	No

Historical Generators:

Date form received by agency:	02/05/2015
Site name:	CON EDISON
Classification:	Large Quantity Generator
Violation Status:	No violations found

C33 SSE < 1/8 0.060 mi. 317 ft. | **CON EDISON 78 VANDERBILT AVE BROOKLYN, NY 11205** | **NJ MANIFEST** | **S120666789 N/A**

Site 6 of 17 in cluster C

Relative: Higher
Actual: 42 ft.

NJ MANIFEST:

EPA Id:	NYP004726196
Mail Address:	IRVING PL, 15TH FL NE
Mail City/State/Zip:	NEW YORK, NY 10003
Facility Phone:	Not reported
Emergency Phone:	Not reported

CON EDISON (Continued) **S120666789**

Contact:	THOMAS TEELING
Comments:	Not reported
SIC Code:	Not reported
County:	NY047
Municipal:	Not reported
Previous EPA Id:	Not reported
Gen Flag:	Not reported
Trans Flag:	Not reported
TSDF Flag:	Not reported
Name Change:	Not reported
Date Change:	Not reported

Manifest:

Manifest Number:	002620846GBF
EPA ID:	NYP004726196
Date Shipped:	2/5/2015
TSDF EPA ID:	NJD991291105
Transporter EPA ID:	NJD003812047
Transporter 2 EPA ID:	Not reported
Transporter 3 EPA ID:	Not reported
Transporter 4 EPA ID:	Not reported
Transporter 5 EPA ID:	Not reported
Transporter 6 EPA ID:	Not reported
Transporter 7 EPA ID:	Not reported
Transporter 8 EPA ID:	Not reported
Transporter 9 EPA ID:	Not reported
Transporter 10 EPA ID:	Not reported
Date Trans1 Transported Waste:	Not reported
Date Trans2 Transported Waste:	Not reported
Date Trans3 Transported Waste:	Not reported
Date Trans4 Transported Waste:	Not reported
Date Trans5 Transported Waste:	Not reported
Date Trans6 Transported Waste:	Not reported
Date Trans7 Transported Waste:	Not reported
Date Trans8 Transported Waste:	Not reported
Date Trans9 Transported Waste:	Not reported
Date Trans10 Transported Waste:	Not reported
Date TSDF Received Waste:	Not reported
TSDF EPA Facility Name:	Not reported
QTY Units:	Not reported
Transporter SEQ ID:	Not reported
Transporter-1 Date:	Not reported
Waste SEQ ID:	Not reported
Waste Type Code 2:	Not reported
Waste Type Code 3:	Not reported
Waste Type Code 4:	Not reported
Waste Type Code 5:	Not reported
Waste Type Code 6:	Not reported
Date Accepted:	Not reported
Manifest Discrepancy Type:	Not reported
Data Entry Number:	Not reported
Was Load Rejected:	NEW YORK, NY 10003
Reason Load Was Rejected:	Not reported

C34 SSE < 1/8 0.060 mi. 317 ft. | **CON EDISON 78 VANDERBILT AVE BROOKLYN, NY 11205** | **NY MANIFEST** | **S117739502 N/A**

Site 7 of 17 in cluster C

Relative: Higher

Actual: 42 ft.

NY MANIFEST:

Country:	USA
EPA ID:	NYP004726220
Facility Status:	Not reported
Location Address 1:	FRONT OF 83 VANDERBILT AV
Code:	BP
Location Address 2:	SB43675
Total Tanks:	Not reported
Location City:	BROOKLYN
Location State:	NY
Location Zip:	11205
Location Zip 4:	Not reported

NY MANIFEST:

EPAID:	NYP004726220
Mailing Name:	CON EDISON
Mailing Contact:	CON EDISON
Mailing Address 1:	4 IRVING PL
Mailing Address 2:	15TH FL
Mailing City:	NEW YORK
Mailing State:	NY
Mailing Zip:	10003
Mailing Zip 4:	Not reported
Mailing Country:	USA
Mailing Phone:	Not reported

NY MANIFEST:

Document ID:	Not reported
Manifest Status:	Not reported
seq:	Not reported
Year:	2015
Trans1 State ID:	NJD003812047
Trans2 State ID:	Not reported
Generator Ship Date:	02/05/2015
Trans1 Recv Date:	02/05/2015
Trans2 Recv Date:	Not reported
TSD Site Recv Date:	02/10/2015
Part A Recv Date:	Not reported
Part B Recv Date:	Not reported
Generator EPA ID:	NYP004726220
Trans1 EPA ID:	Not reported
Trans2 EPA ID:	Not reported
TSDF ID 1:	NJD991291105
TSDF ID 2:	Not reported
Manifest Tracking Number:	002620847GBF
Import Indicator:	N
Export Indicator:	N
Discr Quantity Indicator:	N
Discr Type Indicator:	N
Discr Residue Indicator:	N
Discr Partial Reject Indicator:	N
Discr Full Reject Indicator:	N
Manifest Ref Number:	Not reported

CON EDISON (Continued) **S117739502**

Alt Facility RCRA ID:	Not reported
Alt Facility Sign Date:	Not reported
MGMT Method Type Code:	H110
Waste Code:	Not reported
Waste Code:	Not reported
Waste Code:	Not reported
Waste Code:	Not reported
Waste Code:	Not reported
Waste Code:	Not reported
Quantity:	150
Units:	G - Gallons (liquids only)* (8.3 pounds)
Number of Containers:	1
Container Type:	TT - Cargo tank, tank trucks
Handling Method:	T Chemical, physical, or biological treatment.
Specific Gravity:	1
Waste Code:	D008
Waste Code 1_2:	Not reported
Waste Code 1_3:	Not reported
Waste Code 1_4:	Not reported
Waste Code 1_5:	Not reported
Waste Code 1_6:	Not reported

Click this hyperlink while viewing on your computer to access
-1 additional NY MANIFEST: record(s) in the EDR Site Report.

C35 **CON EDISON** **NJ MANIFEST** **S120666792**
SSE **78 VANDERBILT AVE** **N/A**
< 1/8 **BROOKLYN, NY 11205**
0.060 mi.
317 ft. **Site 8 of 17 in cluster C**

Relative:
Higher

Actual:
42 ft.

NJ MANIFEST:

EPA Id:	NYP004726220
Mail Address:	IRVING PL, 15TH FL NE
Mail City/State/Zip:	NEW YORK, NY 10003
Facility Phone:	Not reported
Emergency Phone:	Not reported
Contact:	THOMAS TEELING
Comments:	Not reported
SIC Code:	Not reported
County:	NY047
Municipal:	Not reported
Previous EPA Id:	Not reported
Gen Flag:	Not reported
Trans Flag:	Not reported
TSDF Flag:	Not reported
Name Change:	Not reported
Date Change:	Not reported

Manifest:

Manifest Number:	002620847GBF
EPA ID:	NYP004726220
Date Shipped:	2/5/2015
TSDF EPA ID:	NJD991291105
Transporter EPA ID:	NJD003812047
Transporter 2 EPA ID:	Not reported
Transporter 3 EPA ID:	Not reported

CON EDISON (Continued) **S120666792**

Transporter 4 EPA ID:	Not reported
Transporter 5 EPA ID:	Not reported
Transporter 6 EPA ID:	Not reported
Transporter 7 EPA ID:	Not reported
Transporter 8 EPA ID:	Not reported
Transporter 9 EPA ID:	Not reported
Transporter 10 EPA ID:	Not reported
Date Trans1 Transported Waste:	Not reported
Date Trans2 Transported Waste:	Not reported
Date Trans3 Transported Waste:	Not reported
Date Trans4 Transported Waste:	Not reported
Date Trans5 Transported Waste:	Not reported
Date Trans6 Transported Waste:	Not reported
Date Trans7 Transported Waste:	Not reported
Date Trans8 Transported Waste:	Not reported
Date Trans9 Transported Waste:	Not reported
Date Trans10 Transported Waste:	Not reported
Date TSDF Received Waste:	Not reported
TSDF EPA Facility Name:	Not reported
QTY Units:	Not reported
Transporter SEQ ID:	Not reported
Transporter-1 Date:	Not reported
Waste SEQ ID:	Not reported
Waste Type Code 2:	Not reported
Waste Type Code 3:	Not reported
Waste Type Code 4:	Not reported
Waste Type Code 5:	Not reported
Waste Type Code 6:	Not reported
Date Accepted:	Not reported
Manifest Discrepancy Type:	Not reported
Data Entry Number:	Not reported
Was Load Rejected:	NEW YORK, NY 10003
Reason Load Was Rejected:	Not reported

C36 **CON EDISON** **RCRA NonGen / NLR** **1018277877**
SSE **78 VANDERBILT AVE** **FINDS** **NYP004726196**
< 1/8 **BROOKLYN, NY 11205** **ECHO**
0.060 mi.
317 ft. **Site 9 of 17 in cluster C**

Relative:
Higher

Actual:
42 ft.

RCRA NonGen / NLR:

Date form received by agency:	02/05/2015
Facility name:	CON EDISON
Facility address:	78 VANDERBILT AVE BROOKLYN, NY 11205
EPA ID:	NYP004726196
Mailing address:	IRVING PL, 15TH FL NE NEW YORK, NY 10003
Contact:	THOMAS TEELING
Contact address:	Not reported Not reported
Contact country:	Not reported
Contact telephone:	212-460-3770
Contact email:	Not reported
EPA Region:	02
Classification:	Non-Generator

CON EDISON (Continued) **1018277877**

Description: Handler: Non-Generators do not presently generate hazardous waste

Handler Activities Summary:

U.S. importer of hazardous waste:	No
Mixed waste (haz. and radioactive):	No
Recycler of hazardous waste:	No
Transporter of hazardous waste:	No
Treater, storer or disposer of HW:	No
Underground injection activity:	No
On-site burner exemption:	No
Furnace exemption:	No
Used oil fuel burner:	No
Used oil processor:	No
User oil refiner:	No
Used oil fuel marketer to burner:	No
Used oil Specification marketer:	No
Used oil transfer facility:	No
Used oil transporter:	No

Historical Generators:

Date form received by agency: 02/05/2015
Site name: CON EDISON
Classification: Large Quantity Generator

Violation Status: No violations found

FINDS:

Registry ID: 110067695872

Environmental Interest/Information System

RCRAInfo is a national information system that supports the Resource Conservation and Recovery Act (RCRA) program through the tracking of events and activities related to facilities that generate, transport, and treat, store, or dispose of hazardous waste. RCRAInfo allows RCRA program staff to track the notification, permit, compliance, and corrective action activities required under RCRA.

Click this hyperlink while viewing on your computer to access additional FINDS: detail in the EDR Site Report.

ECHO:

Envid: 1018277877
Registry ID: 110067695872
DFR URL: http://echo.epa.gov/detailed-facility-report?fid=110067695872

B37 SW < 1/8 0.062 mi. 330 ft. | **CON EDISON SERVICE BOX: 14530**
75 ADELPHI ST
BROOKLYN, NY 11205

RCRA NonGen / NLR | **1016969876**
NY MANIFEST | **NYP004435665**

Site 6 of 6 in cluster B

Relative: Higher

Actual: 41 ft.

RCRA NonGen / NLR:

Date form received by agency:	03/06/2014
Facility name:	CON EDISON SERVICE BOX: 14530
Facility address:	75 ADELPHI ST BROOKLYN, NY 11205
EPA ID:	NYP004435665
Mailing address:	IRVING PL, 15TH FL NE NEW YORK, NY 10003
Contact:	THOMAS TEELING
Contact address:	Not reported Not reported
Contact country:	Not reported
Contact telephone:	212-460-3770
Contact email:	Not reported
EPA Region:	02
Classification:	Non-Generator
Description:	Handler: Non-Generators do not presently generate hazardous waste

Handler Activities Summary:

U.S. importer of hazardous waste:	No
Mixed waste (haz. and radioactive):	No
Recycler of hazardous waste:	No
Transporter of hazardous waste:	No
Treater, storer or disposer of HW:	No
Underground injection activity:	No
On-site burner exemption:	No
Furnace exemption:	No
Used oil fuel burner:	No
Used oil processor:	No
User oil refiner:	No
Used oil fuel marketer to burner:	No
Used oil Specification marketer:	No
Used oil transfer facility:	No
Used oil transporter:	No

Historical Generators:

Date form received by agency:	02/06/2014
Site name:	CON EDISON SERVICE BOX: 14530
Classification:	Conditionally Exempt Small Quantity Generator
Violation Status:	No violations found

NY MANIFEST:

Country:	USA
EPA ID:	NYP004435665
Facility Status:	Not reported
Location Address 1:	75 ADELPHI ST
Code:	BP
Location Address 2:	SB 14530
Total Tanks:	Not reported
Location City:	BROOKLYN
Location State:	NY
Location Zip:	11205

CON EDISON SERVICE BOX: 14530 (Continued) **1016969876**

Location Zip 4: Not reported

NY MANIFEST:

EPAID:	NYP004435665
Mailing Name:	CON ED
Mailing Contact:	TOM TEELING
Mailing Address 1:	4 IRVING PLACE - 15TH FLOOR
Mailing Address 2:	Not reported
Mailing City:	NEW YORK
Mailing State:	NY
Mailing Zip:	10003
Mailing Zip 4:	Not reported
Mailing Country:	USA
Mailing Phone:	2124603770

NY MANIFEST:

Document ID:	Not reported
Manifest Status:	Not reported
seq:	Not reported
Year:	2014
Trans1 State ID:	NJ0000027193
Trans2 State ID:	Not reported
Generator Ship Date:	02/06/2014
Trans1 Recv Date:	02/06/2014
Trans2 Recv Date:	Not reported
TSD Site Recv Date:	02/06/2014
Part A Recv Date:	Not reported
Part B Recv Date:	Not reported
Generator EPA ID:	NYP004435665
Trans1 EPA ID:	Not reported
Trans2 EPA ID:	Not reported
TSDF ID 1:	NJD002200046
TSDF ID 2:	Not reported
Manifest Tracking Number:	012772635JJK
Import Indicator:	N
Export Indicator:	N
Discr Quantity Indicator:	N
Discr Type Indicator:	N
Discr Residue Indicator:	N
Discr Partial Reject Indicator:	N
Discr Full Reject Indicator:	N
Manifest Ref Number:	Not reported
Alt Facility RCRA ID:	Not reported
Alt Facility Sign Date:	Not reported
MGMT Method Type Code:	H110
Waste Code:	Not reported
Waste Code:	Not reported
Waste Code:	Not reported
Waste Code:	Not reported
Waste Code:	Not reported
Waste Code:	Not reported
Quantity:	50
Units:	G - Gallons (liquids only)* (8.3 pounds)
Number of Containers:	1
Container Type:	TT - Cargo tank, tank trucks
Handling Method:	T Chemical, physical, or biological treatment.
Specific Gravity:	1

CON EDISON SERVICE BOX: 14530 (Continued) **1016969876**

Waste Code:	D008
Waste Code 1_2:	Not reported
Waste Code 1_3:	Not reported
Waste Code 1_4:	Not reported
Waste Code 1_5:	Not reported
Waste Code 1_6:	Not reported

Click this hyperlink while viewing on your computer to access
-1 additional NY MANIFEST: record(s) in the EDR Site Report.

C38 **CON EDISON VS 3587** **NY Spills** **S109582534**
ESE **CLINTON AVE; 72 FEET SOUTH OF PARK AVE** **N/A**
< 1/8 **BROOKLYN, NY**
0.064 mi.
337 ft. **Site 10 of 17 in cluster C**

Relative:
Higher

Actual:
32 ft.

SPILLS:

Spill Number/Closed Date:	0901389 / 2009-07-23
Facility ID:	0901389
Facility Type:	ER
DER Facility ID:	362523
Site ID:	413382
DEC Region:	2
Spill Cause:	Equipment Failure
Spill Class:	C5
SWIS:	2401
Spill Date:	2009-05-04
Investigator:	RWAUSTIN
Referred To:	Not reported
Reported to Dept:	2009-05-04
CID:	Not reported
Water Affected:	Not reported
Spill Source:	Commercial/Industrial
Spill Notifier:	Local Agency
Cleanup Ceased:	Not reported
Cleanup Meets Std:	False
Last Inspection:	Not reported
Recommended Penalty:	False
UST Trust:	False
Remediation Phase:	0
Date Entered In Computer:	2009-05-04
Spill Record Last Update:	2009-07-23
Spiller Name:	Not reported
Spiller Company:	CON ED
Spiller Address:	Not reported
Spiller Company:	999
Contact Name:	ERT
DEC Memo:	"05/05/09-Vought-Off hours responder. Spill assigned to DEC Feroze as part of routine Con Ed portfolio review and possible closure. Initial EMIS report e-doc'd and deleted from proxy."
Remarks:	"4 gallons are contained in structure; on top of 100 gallons of water; clean up is pending sample results; no to all 5 questions"

All Materials:

Site ID:	413382
Operable Unit ID:	1169807
Operable Unit:	01

CON EDISON VS 3587 (Continued) **S109582534**

Material ID:	2161487
Material Code:	0541A
Material Name:	dielectric fluid
Case No.:	Not reported
Material FA:	Petroleum
Quantity:	4.00
Units:	G
Recovered:	Not reported
Oxygenate:	Not reported

C39
ESE
< 1/8
0.064 mi.
337 ft.

MANHOLE 61418
PARK AV & CLINTON AV
BROOKLYN, NY

NY Spills **S107407113**
N/A

Site 11 of 17 in cluster C

Relative:
Higher

Actual:
32 ft.

SPILLS:

Spill Number/Closed Date:	0007749 / 2001-12-14
Facility ID:	0007749
Facility Type:	ER
DER Facility ID:	105129
Site ID:	121124
DEC Region:	2
Spill Cause:	Unknown
Spill Class:	C4
SWIS:	2401
Spill Date:	2000-10-02
Investigator:	JHOCONNE
Referred To:	Not reported
Reported to Dept:	2000-10-02
CID:	365
Water Affected:	Not reported
Spill Source:	Unknown
Spill Notifier:	Affected Persons
Cleanup Ceased:	Not reported
Cleanup Meets Std:	False
Last Inspection:	Not reported
Recommended Penalty:	False
UST Trust:	False
Remediation Phase:	0
Date Entered In Computer:	2000-10-02
Spill Record Last Update:	2001-12-14
Spiller Name:	Not reported
Spiller Company:	UNKNOWN
Spiller Address:	Not reported
Spiller Company:	999
Contact Name:	Not reported
DEC Memo:	"Prior to Sept, 2004 data translation this spill Lead_DEC Field was O'CONNELL Con Ed e2mis #133720 Notes: 10-2-00 1gal unknown oill on 100gal water in manhole. PCB sample taken. No oil filled equipment in structure. Sample returned 39ppm PCBs. 11-16-00 Cleanup completed by double washing with slix. Liquids removed by tanker, solids by vactor. No leaking company equipment. Sump cemented."
Remarks:	"ONE GALLON UNK OIL ON 100 GALLONS OF WATER - CLEAN UP PENDING LAB RESULTS - REF #133720"

All Materials:

MANHOLE 61418 (Continued) **S107407113**

Site ID:	121124
Operable Unit ID:	828469
Operable Unit:	01
Material ID:	545277
Material Code:	0066A
Material Name:	unknown petroleum
Case No.:	Not reported
Material FA:	Petroleum
Quantity:	1.00
Units:	G
Recovered:	.00
Oxygenate:	Not reported

C40
ESE
< 1/8
0.064 mi.
337 ft.

MANHOLE 1364 **NY Spills** **S104282694**
CLINTON AVE & PARK **N/A**
BROOKLYN, NY

Site 12 of 17 in cluster C

Relative:
Higher

Actual:
32 ft.

SPILLS:

Spill Number/Closed Date:	9908099 / 2002-02-20
Facility ID:	9908099
Facility Type:	ER
DER Facility ID:	89200
Site ID:	100476
DEC Region:	2
Spill Cause:	Unknown
Spill Class:	C4
SWIS:	2401
Spill Date:	1999-10-04
Investigator:	COMENALE
Referred To:	Not reported
Reported to Dept:	1999-10-04
CID:	388
Water Affected:	Not reported
Spill Source:	Unknown
Spill Notifier:	Affected Persons
Cleanup Ceased:	Not reported
Cleanup Meets Std:	False
Last Inspection:	Not reported
Recommended Penalty:	False
UST Trust:	False
Remediation Phase:	0
Date Entered In Computer:	1999-10-04
Spill Record Last Update:	2002-02-20
Spiller Name:	Not reported
Spiller Company:	UNKNOWN
Spiller Address:	Not reported
Spiller Company:	999
Contact Name:	CALLER
DEC Memo:	""
Remarks:	"caller reports 1 quart spill in transformer manhole. coned#128221. 1 qt was in dirt but flush truck 60504 proceeded to clean tm and then they realized there was oil. sample taken and quarantined vehicle until lab results returned."

All Materials:

MANHOLE 1364 (Continued) **S104282694**

Site ID:	100476
Operable Unit ID:	1082383
Operable Unit:	01
Material ID:	300782
Material Code:	0066A
Material Name:	unknown petroleum
Case No.:	Not reported
Material FA:	Petroleum
Quantity:	1.00
Units:	G
Recovered:	.00
Oxygenate:	Not reported

C41 **MANHOLE 61417** **NY Spills** **S104790165**
ESE **PARK AV/CLINTON ST** **N/A**
< 1/8 **BROOKLYN, NY**
0.064 mi.
337 ft. **Site 13 of 17 in cluster C**

Relative:
Higher

Actual:
32 ft.

SPILLS:

Spill Number/Closed Date:	0009347 / 2001-12-24
Facility ID:	0009347
Facility Type:	ER
DER Facility ID:	64097
Site ID:	67014
DEC Region:	2
Spill Cause:	Unknown
Spill Class:	C4
SWIS:	2401
Spill Date:	2000-11-14
Investigator:	OKWUOHA
Referred To:	Not reported
Reported to Dept:	2000-11-14
CID:	211
Water Affected:	Not reported
Spill Source:	Unknown
Spill Notifier:	Other
Cleanup Ceased:	Not reported
Cleanup Meets Std:	False
Last Inspection:	Not reported
Recommended Penalty:	False
UST Trust:	False
Remediation Phase:	0
Date Entered In Computer:	2000-11-14
Spill Record Last Update:	2001-12-24
Spiller Name:	Not reported
Spiller Company:	UNKNOWN
Spiller Address:	Not reported
Spiller Company:	999
Contact Name:	TED ROBICHAUD
DEC Memo:	""
Remarks:	"1 gal unk water on 50 gals water in manhole sample taken clean up pending results no sewers or waterways con ed 134370 "

All Materials:

Site ID:	67014
Operable Unit ID:	831636

MANHOLE 61417 (Continued) **S104790165**

Operable Unit:	01
Material ID:	543298
Material Code:	0066A
Material Name:	unknown petroleum
Case No.:	Not reported
Material FA:	Petroleum
Quantity:	1.00
Units:	G
Recovered:	.00
Oxygenate:	Not reported

C42
ESE
< 1/8
0.064 mi.
337 ft.

MANHOLE #61417
PARK AV & CLITON AV
BROOKLYN, NY

NY Spills **S104881383**
N/A

Site 14 of 17 in cluster C

Relative:
Higher

Actual:
32 ft.

SPILLS:

Spill Number/Closed Date:	0010877 / 2001-05-30
Facility ID:	0010877
Facility Type:	ER
DER Facility ID:	64399
Site ID:	67391
DEC Region:	2
Spill Cause:	Unknown
Spill Class:	C4
SWIS:	2401
Spill Date:	2001-01-03
Investigator:	JHOCONNE
Referred To:	Not reported
Reported to Dept:	2001-01-03
CID:	257
Water Affected:	Not reported
Spill Source:	Unknown
Spill Notifier:	Affected Persons
Cleanup Ceased:	Not reported
Cleanup Meets Std:	False
Last Inspection:	Not reported
Recommended Penalty:	False
UST Trust:	False
Remediation Phase:	0
Date Entered In Computer:	2001-01-03
Spill Record Last Update:	2001-05-30
Spiller Name:	Not reported
Spiller Company:	UNKNOWN
Spiller Address:	Not reported
Spiller Company:	999
Contact Name:	JIMMY FOX
DEC Memo:	"Prior to Sept, 2004 data translation this spill Lead_DEC Field was O'CONNELL "
Remarks:	"cleanup pending test results"

All Materials:

Site ID:	67391
Operable Unit ID:	832882
Operable Unit:	01
Material ID:	544759

MANHOLE #61417 (Continued) **S104881383**

Material Code:	0066A
Material Name:	unknown petroleum
Case No.:	Not reported
Material FA:	Petroleum
Quantity:	1.00
Units:	G
Recovered:	.00
Oxygenate:	Not reported

C43
ESE
< 1/8
0.064 mi.
337 ft.

MANHOLE 61419
CLINTON AVE/PARK AVE
BROOKLYN, NY

NY Spills **S104283424**
N/A

Site 15 of 17 in cluster C

Relative:
Higher

Actual:
32 ft.

SPILLS:

Spill Number/Closed Date:	9909077 / 2001-05-07
Facility ID:	9909077
Facility Type:	ER
DER Facility ID:	188215
Site ID:	228167
DEC Region:	2
Spill Cause:	Unknown
Spill Class:	C4
SWIS:	2401
Spill Date:	1999-10-26
Investigator:	CAENGELH
Referred To:	Not reported
Reported to Dept:	1999-10-26
CID:	312
Water Affected:	Not reported
Spill Source:	Commercial/Industrial
Spill Notifier:	Responsible Party
Cleanup Ceased:	Not reported
Cleanup Meets Std:	False
Last Inspection:	Not reported
Recommended Penalty:	False
UST Trust:	False
Remediation Phase:	0
Date Entered In Computer:	1999-10-26
Spill Record Last Update:	2001-06-11
Spiller Name:	Not reported
Spiller Company:	CON EDISON
Spiller Address:	4 IRVING PLACE
Spiller Company:	999
Contact Name:	Not reported
DEC Memo:	"Prior to Sept, 2004 data translation this spill Lead_DEC Field was ENGELHARDT DEC INSPECTOR'S NOTES CON ED E2MIS REPORT 10-26-00 2gals. unknown oil on approx 500 gals. water in MH 61419, no sewer connections visible, cannot see sump due to water. No sewr or waterways appear to be affected. Structure does have 2 joint reulators which appear to be ok. Liquid sample taken 4-6 priority, tag placed. Cleanup pending lab results. Update 22:45hrs. Double washed hole, removed debris and Astoria Lab took dirt sample of sump and temporarily cemented it. Tag remains becaue found over 25' of oil asbestos on arc proofing. Asbestos abatement to be scheduled. 10-29-99 2015 Lab results #99-11384 001 results 8ppm; 022 results

MANHOLE 61419 (Continued) **S104283424**

16ppm Update 2-8-01 0930hrs. Asbestos abatement is scheduled for March 15, 01 . 2-24-01 Reports abatement completed. 17:30 hrs. 4 drums of PCB/lead/asbestos waste removed; 1 drum site setup materials and 3b drums from structure. Cleanup is complete a of this time. 2-26-01 Incident is closed. "

Remarks: "ON 500GAL OF WATER - CASE #128657 "

All Materials:

Site ID:	228167
Operable Unit ID:	1083677
Operable Unit:	01
Material ID:	298173
Material Code:	0066A
Material Name:	unknown petroleum
Case No.:	Not reported
Material FA:	Petroleum
Quantity:	2.00
Units:	G
Recovered:	.00
Oxygenate:	Not reported

C44
ESE
< 1/8
0.064 mi.
337 ft.

ROADWAY
PARK AVE AND CLINTON AVE
BROOKLYN, NY

NY Spills **S112148748**
N/A

Site 16 of 17 in cluster C

Relative:
Higher

Actual:
32 ft.

SPILLS:

Spill Number/Closed Date:	1205054 / 2013-03-11
Facility ID:	1205054
Facility Type:	ER
DER Facility ID:	422259
Site ID:	467966
DEC Region:	2
Spill Cause:	Unknown
Spill Class:	C4
SWIS:	2401
Spill Date:	2012-08-19
Investigator:	RWAUSTIN
Referred To:	Not reported
Reported to Dept:	2012-08-19
CID:	Not reported
Water Affected:	Not reported
Spill Source:	Commercial/Industrial
Spill Notifier:	Responsible Party
Cleanup Ceased:	Not reported
Cleanup Meets Std:	False
Last Inspection:	Not reported
Recommended Penalty:	False
UST Trust:	False
Remediation Phase:	0
Date Entered In Computer:	2012-08-19
Spill Record Last Update:	2013-03-11
Spiller Name:	Not reported
Spiller Company:	CON ED
Spiller Address:	Not reported
Spiller Company:	999

ROADWAY (Continued) **S112148748**

Contact Name: ERT
DEC Memo: "3/11/13 - Austin - 1/2 gal. oil atop 100 gals water in vault - Con Ed contained and cleaned up the spill, and indicated source removal - See eDocs files for further information - Spill closed - end"
Remarks: "2040 THE CALLER ADVISED DISPATCH THE CONTENTS IS UNKNOWN PENDING ANALYSIS REPORT. UNKNOWN CAUSE."

All Materials:
Site ID: 467966
Operable Unit ID: 1217904
Operable Unit: 01
Material ID: 2216250
Material Code: 0063A
Material Name: unknown hazardous material
Case No.: Not reported
Material FA: Hazardous Material
Quantity: .50
Units: G
Recovered: Not reported
Oxygenate: Not reported

C45 ESE < 1/8 0.064 mi. 337 ft. **MANHOLE 61418 PARK AV/CLINTON AV BROOKLYN, NY** **NY Spills** **S106007692 N/A**

Site 17 of 17 in cluster C

Relative: Higher
Actual: 32 ft.

SPILLS:
Spill Number/Closed Date: 0206442 / 2002-11-27
Facility ID: 0206442
Facility Type: ER
DER Facility ID: 82504
Site ID: 91833
DEC Region: 2
Spill Cause: Unknown
Spill Class: C4
SWIS: 2401
Spill Date: 2002-09-20
Investigator: JHOCONNE
Referred To: Not reported
Reported to Dept: 2002-09-20
CID: 398
Water Affected: Not reported
Spill Source: Unknown
Spill Notifier: Other
Cleanup Ceased: Not reported
Cleanup Meets Std: False
Last Inspection: Not reported
Recommended Penalty: False
UST Trust: False
Remediation Phase: 0
Date Entered In Computer: 2002-09-20
Spill Record Last Update: 2002-11-27
Spiller Name: Not reported
Spiller Company: UNKNOWN
Spiller Address: Not reported
Spiller Company: 999

MANHOLE 61418 (Continued) **S106007692**

Contact Name: SEAN MCKEEVER
DEC Memo: "Prior to Sept, 2004 data translation this spill Lead_DEC Field was O'CONNELL e2mis no. 145-165: 9/20/02=1055HRS WILLIS #11557 =#9 REPORTS WAS SENT TO MH-61418 TO DO REPAIRS ON 4W1W4 JOINT FOUND APPROX 1-GALLON OF OIL POSSIBLE FROM JOINT.ON 1000 GALLONS OF WATER. IT APPEARS TO BE CONTAINED AT THIS TIME NO SEWERS OR WATERWAYS EFFECTED. NO FIRE OR SMOKE OR PRIVATE PROPERTY INVOLVED.WAITING FOR #9 O.S. NEWLAND FOR OIL JAR & PAPER WORK. 9/20/02=O.S. K.NEWLAND #9 REPORTS PLACEDE D-FAULT TAG#00099 ON JOINT IN MH-61418 UNABLE TO IDENTIFY FEEDER DUE TO WATER. 9/20/02 =1712HRS CIG S MCKEEVER NOTIFIED OF D-FAUILT. UPDATE 9-24-02 0850 HRS CHEM LAB #02-08819-001 < 1 PPM UPDATE 9-24-02 0900 HRS E. WILLIAMS OS FLUSH DEPT REPORTS UNDER 50 PPM TANKER WAS ORDERED TO DRAIN STRUCTURE. REQUESTED SERV BUR TO LOCATION TO IDENTIFIED D- FAULT ON WHICH FDR IT IS ON BY DUCTING . ALSO TO TRY AND MAKE REPAIRS TO D-FAULT ON LEAKING JOINT. UPDATE: 9/24/02 - 1230 E. WILLIAMS - O.S. - ENV. OPS., REPORTS TANKER REMOVED 100 GALS OF LIQUID WASTE FROM STRUCTURE. D FAULT REPAIRED BY #9. CLEANUP IN PROGRESS. UPDATE 9-24-02 1340 HRS J. DELAROSA MECH A FLUSH DEPT REPORTS CLEANUP IS COMPLETED. HE DOUBLE WASH STRUCTURE WITH BIO-JEN 760. UNDER 50 PPM TANKER REMOVED ALL LIQUIDS. HE FOUND A SUMP THAT HE FOUND CEMENT. "
Remarks: "CON ED 145165. CLEAN PENDING. 1 GAL ON 1000 GALS OF WATER."

All Materials:
Site ID: 91833
Operable Unit ID: 859104
Operable Unit: 01
Material ID: 517049
Material Code: 0066A
Material Name: unknown petroleum
Case No.: Not reported
Material FA: Petroleum
Quantity: 1.00
Units: G
Recovered: .00
Oxygenate: Not reported

F46 **METRO NORTH RR GRAND CENTRAL TERMINAL** **RCRA-LQG** **1000308878**
North **25 VANDERBILT AVE** **NYD981179773**
< 1/8 **NEW YORK, NY 10017**
0.067 mi.
354 ft. **Site 1 of 13 in cluster F**

Relative:
Lower

Actual:
19 ft.

RCRA-LQG:
Date form received by agency: 03/02/2012
Facility name: METRO NORTH RR GRAND CENTRAL TERMINAL
Facility address: 25 VANDERBILT AVE
NEW YORK, NY 10017
EPA ID: NYD981179773
Mailing address: N BROADWAY
WHITE PLAINS, NY 10603
Contact: KENNETH M MCHALE
Contact address: N BROADWAY
WHITE PLAINS, NY 10603
Contact country: US
Contact telephone: 914-461-0450
Contact email: MCHALE@MNR.ORG

METRO NORTH RR GRAND CENTRAL TERMINAL (Continued) **1000308878**

EPA Region: 02
Land type: State
Classification: Large Quantity Generator
Description: Handler: generates 1,000 kg or more of hazardous waste during any calendar month; or generates more than 1 kg of acutely hazardous waste during any calendar month; or generates more than 100 kg of any residue or contaminated soil, waste or other debris resulting from the cleanup of a spill, into or on any land or water, of acutely hazardous waste during any calendar month; or generates 1 kg or less of acutely hazardous waste during any calendar month, and accumulates more than 1 kg of acutely hazardous waste at any time; or generates 100 kg or less of any residue or contaminated soil, waste or other debris resulting from the cleanup of a spill, into or on any land or water, of acutely hazardous waste during any calendar month, and accumulates more than 100 kg of that material at any time

Owner/Operator Summary:

Owner/operator name: ARGENT VENTURES
Owner/operator address: 5TH AVE
NEW YORK, NY 10176
Owner/operator country: US
Owner/operator telephone: 212-692-5400
Owner/operator email: Not reported
Owner/operator fax: Not reported
Owner/operator extension: Not reported
Legal status: State
Owner/Operator Type: Owner
Owner/Op start date: 12/05/2006
Owner/Op end date: Not reported

Owner/operator name: METRO NORTH RR
Owner/operator address: Not reported
Not reported
Owner/operator country: Not reported
Owner/operator telephone: Not reported
Owner/operator email: Not reported
Owner/operator fax: Not reported
Owner/operator extension: Not reported
Legal status: State
Owner/Operator Type: Operator
Owner/Op start date: 01/01/1983
Owner/Op end date: Not reported

Owner/operator name: NO NAME FOUND
Owner/operator address: Not reported
Not reported
Owner/operator country: US
Owner/operator telephone: Not reported
Owner/operator email: Not reported
Owner/operator fax: Not reported
Owner/operator extension: Not reported
Legal status: State
Owner/Operator Type: Operator
Owner/Op start date: 01/01/1983
Owner/Op end date: Not reported

Owner/operator name: METROPOLITAN TRANSIT AUTHORITY

METRO NORTH RR GRAND CENTRAL TERMINAL (Continued) **1000308878**

Owner/operator address: MADISON AVE
NEW YORK, NY 10017
Owner/operator country: US
Owner/operator telephone: Not reported
Owner/operator email: Not reported
Owner/operator fax: Not reported
Owner/operator extension: Not reported
Legal status: State
Owner/Operator Type: Owner
Owner/Op start date: 01/01/1970
Owner/Op end date: Not reported

Handler Activities Summary:
U.S. importer of hazardous waste: No
Mixed waste (haz. and radioactive): No
Recycler of hazardous waste: No
Transporter of hazardous waste: No
Treater, storer or disposer of HW: No
Underground injection activity: No
On-site burner exemption: No
Furnace exemption: No
Used oil fuel burner: No
Used oil processor: No
User oil refiner: No
Used oil fuel marketer to burner: No
Used oil Specification marketer: No
Used oil transfer facility: No
Used oil transporter: No

. Waste code: D001
. Waste name: IGNITABLE HAZARDOUS WASTES ARE THOSE WASTES WHICH HAVE A FLASHPOINT OF LESS THAN 140 DEGREES FAHRENHEIT AS DETERMINED BY A PENSKY-MARTENS CLOSED CUP FLASH POINT TESTER. ANOTHER METHOD OF DETERMINING THE FLASH POINT OF A WASTE IS TO REVIEW THE MATERIAL SAFETY DATA SHEET, WHICH CAN BE OBTAINED FROM THE MANUFACTURER OR DISTRIBUTOR OF THE MATERIAL. LACQUER THINNER IS AN EXAMPLE OF A COMMONLY USED SOLVENT WHICH WOULD BE CONSIDERED AS IGNITABLE HAZARDOUS WASTE.

. Waste code: D002
. Waste name: A WASTE WHICH HAS A PH OF LESS THAN 2 OR GREATER THAN 12.5 IS CONSIDERED TO BE A CORROSIVE HAZARDOUS WASTE. SODIUM HYDROXIDE, A CAUSTIC SOLUTION WITH A HIGH PH, IS OFTEN USED BY INDUSTRIES TO CLEAN OR DEGREASE PARTS. HYDROCHLORIC ACID, A SOLUTION WITH A LOW PH, IS USED BY MANY INDUSTRIES TO CLEAN METAL PARTS PRIOR TO PAINTING. WHEN THESE CAUSTIC OR ACID SOLUTIONS BECOME CONTAMINATED AND MUST BE DISPOSED, THE WASTE WOULD BE A CORROSIVE HAZARDOUS WASTE.

. Waste code: D008
. Waste name: LEAD

. Waste code: D009
. Waste name: MERCURY

. Waste code: D035
. Waste name: METHYL ETHYL KETONE

. Waste code: F002

METRO NORTH RR GRAND CENTRAL TERMINAL (Continued) **1000308878**

. Waste name: THE FOLLOWING SPENT HALOGENATED SOLVENTS: TETRACHLOROETHYLENE, METHYLENE CHLORIDE, TRICHLOROETHYLENE, 1,1,1-TRICHLOROETHANE, CHLOROBENZENE, 1,1,2-TRICHLORO-1,2,2-TRIFLUOROETHANE, ORTHO-DICHLOROBENZENE, TRICHLOROFLUOROMETHANE, AND 1,1,2-TRICHLOROETHANE; ALL SPENT SOLVENT MIXTURES/BLENDS CONTAINING, BEFORE USE, A TOTAL OF TEN PERCENT OR MORE (BY VOLUME) OF ONE OR MORE OF THE ABOVE HALOGENATED SOLVENTS OR THOSE LISTED IN F001, F004, OR F005, AND STILL BOTTOMS FROM THE RECOVERY OF THESE SPENT SOLVENTS AND SPENT SOLVENT MIXTURES.

. Waste code: F003
. Waste name: THE FOLLOWING SPENT NON-HALOGENATED SOLVENTS: XYLENE, ACETONE, ETHYL ACETATE, ETHYL BENZENE, ETHYL ETHER, METHYL ISOBUTYL KETONE, N-BUTYL ALCOHOL, CYCLOHEXANONE, AND METHANOL; ALL SPENT SOLVENT MIXTURES/BLENDS CONTAINING, BEFORE USE, ONLY THE ABOVE SPENT NON-HALOGENATED SOLVENTS; AND ALL SPENT SOLVENT MIXTURES/BLENDS CONTAINING, BEFORE USE, ONE OR MORE OF THE ABOVE NON-HALOGENATED SOLVENTS, AND, A TOTAL OF TEN PERCENT OR MORE (BY VOLUME) OF ONE OR MORE OF THOSE SOLVENTS LISTED IN F001, F002, F004, AND F005, AND STILL BOTTOMS FROM THE RECOVERY OF THESE SPENT SOLVENTS AND SPENT SOLVENT MIXTURES.

. Waste code: F005
. Waste name: THE FOLLOWING SPENT NON-HALOGENATED SOLVENTS: TOLUENE, METHYL ETHYL KETONE, CARBON DISULFIDE, ISOBUTANOL, PYRIDINE, BENZENE, 2-ETHOXYETHANOL, AND 2-NITROPROPANE; ALL SPENT SOLVENT MIXTURES/BLENDS CONTAINING, BEFORE USE, A TOTAL OF TEN PERCENT OR MORE (BY VOLUME) OF ONE OR MORE OF THE ABOVE NON-HALOGENATED SOLVENTS OR THOSE SOLVENTS LISTED IN F001, F002, OR F004; AND STILL BOTTOMS FROM THE RECOVERY OF THESE SPENT SOLVENTS AND SPENT SOLVENT MIXTURES.

. Waste code: B007
. Waste name: B007

Historical Generators:
Date form received by agency: 03/05/2010
Site name: METRO NORTH RAILROAD GRAND CENTRAL TERMINAL
Classification: Large Quantity Generator

. Waste code: D001
. Waste name: IGNITABLE HAZARDOUS WASTES ARE THOSE WASTES WHICH HAVE A FLASHPOINT OF LESS THAN 140 DEGREES FAHRENHEIT AS DETERMINED BY A PENSKY-MARTENS CLOSED CUP FLASH POINT TESTER. ANOTHER METHOD OF DETERMINING THE FLASH POINT OF A WASTE IS TO REVIEW THE MATERIAL SAFETY DATA SHEET, WHICH CAN BE OBTAINED FROM THE MANUFACTURER OR DISTRIBUTOR OF THE MATERIAL. LACQUER THINNER IS AN EXAMPLE OF A COMMONLY USED SOLVENT WHICH WOULD BE CONSIDERED AS IGNITABLE HAZARDOUS WASTE.

. Waste code: D008
. Waste name: LEAD

. Waste code: D009
. Waste name: MERCURY

. Waste code: D035
. Waste name: METHYL ETHYL KETONE

METRO NORTH RR GRAND CENTRAL TERMINAL (Continued) **1000308878**

. Waste code: F002
. Waste name: THE FOLLOWING SPENT HALOGENATED SOLVENTS: TETRACHLOROETHYLENE, METHYLENE CHLORIDE, TRICHLOROETHYLENE, 1,1,1-TRICHLOROETHANE, CHLOROBENZENE, 1,1,2-TRICHLORO-1,2,2-TRIFLUOROETHANE, ORTHO-DICHLOROBENZENE, TRICHLOROFLUOROMETHANE, AND 1,1,2-TRICHLOROETHANE; ALL SPENT SOLVENT MIXTURES/BLENDS CONTAINING, BEFORE USE, A TOTAL OF TEN PERCENT OR MORE (BY VOLUME) OF ONE OR MORE OF THE ABOVE HALOGENATED SOLVENTS OR THOSE LISTED IN F001, F004, OR F005, AND STILL BOTTOMS FROM THE RECOVERY OF THESE SPENT SOLVENTS AND SPENT SOLVENT MIXTURES.

. Waste code: F003
. Waste name: THE FOLLOWING SPENT NON-HALOGENATED SOLVENTS: XYLENE, ACETONE, ETHYL ACETATE, ETHYL BENZENE, ETHYL ETHER, METHYL ISOBUTYL KETONE, N-BUTYL ALCOHOL, CYCLOHEXANONE, AND METHANOL; ALL SPENT SOLVENT MIXTURES/BLENDS CONTAINING, BEFORE USE, ONLY THE ABOVE SPENT NON-HALOGENATED SOLVENTS; AND ALL SPENT SOLVENT MIXTURES/BLENDS CONTAINING, BEFORE USE, ONE OR MORE OF THE ABOVE NON-HALOGENATED SOLVENTS, AND, A TOTAL OF TEN PERCENT OR MORE (BY VOLUME) OF ONE OR MORE OF THOSE SOLVENTS LISTED IN F001, F002, F004, AND F005, AND STILL BOTTOMS FROM THE RECOVERY OF THESE SPENT SOLVENTS AND SPENT SOLVENT MIXTURES.

. Waste code: B002
. Waste name: B002

. Waste code: B007
. Waste name: B007

Date form received by agency: 02/25/2008
Site name: METRO NORTH RAILROAD - GRAND CENTRAL TERMINAL
Classification: Large Quantity Generator

. Waste code: D001
. Waste name: IGNITABLE HAZARDOUS WASTES ARE THOSE WASTES WHICH HAVE A FLASHPOINT OF LESS THAN 140 DEGREES FAHRENHEIT AS DETERMINED BY A PENSKY-MARTENS CLOSED CUP FLASH POINT TESTER. ANOTHER METHOD OF DETERMINING THE FLASH POINT OF A WASTE IS TO REVIEW THE MATERIAL SAFETY DATA SHEET, WHICH CAN BE OBTAINED FROM THE MANUFACTURER OR DISTRIBUTOR OF THE MATERIAL. LACQUER THINNER IS AN EXAMPLE OF A COMMONLY USED SOLVENT WHICH WOULD BE CONSIDERED AS IGNITABLE HAZARDOUS WASTE.

. Waste code: D008
. Waste name: LEAD

. Waste code: D009
. Waste name: MERCURY

. Waste code: D035
. Waste name: METHYL ETHYL KETONE

. Waste code: F002
. Waste name: THE FOLLOWING SPENT HALOGENATED SOLVENTS: TETRACHLOROETHYLENE, METHYLENE CHLORIDE, TRICHLOROETHYLENE, 1,1,1-TRICHLOROETHANE, CHLOROBENZENE, 1,1,2-TRICHLORO-1,2,2-TRIFLUOROETHANE, ORTHO-DICHLOROBENZENE, TRICHLOROFLUOROMETHANE, AND 1,1,2-TRICHLOROETHANE; ALL SPENT SOLVENT MIXTURES/BLENDS CONTAINING,

METRO NORTH RR GRAND CENTRAL TERMINAL (Continued) **1000308878**

BEFORE USE, A TOTAL OF TEN PERCENT OR MORE (BY VOLUME) OF ONE OR MORE OF THE ABOVE HALOGENATED SOLVENTS OR THOSE LISTED IN F001, F004, OR F005, AND STILL BOTTOMS FROM THE RECOVERY OF THESE SPENT SOLVENTS AND SPENT SOLVENT MIXTURES.

. Waste code: F003
. Waste name: THE FOLLOWING SPENT NON-HALOGENATED SOLVENTS: XYLENE, ACETONE, ETHYL ACETATE, ETHYL BENZENE, ETHYL ETHER, METHYL ISOBUTYL KETONE, N-BUTYL ALCOHOL, CYCLOHEXANONE, AND METHANOL; ALL SPENT SOLVENT MIXTURES/BLENDS CONTAINING, BEFORE USE, ONLY THE ABOVE SPENT NON-HALOGENATED SOLVENTS; AND ALL SPENT SOLVENT MIXTURES/BLENDS CONTAINING, BEFORE USE, ONE OR MORE OF THE ABOVE NON-HALOGENATED SOLVENTS, AND, A TOTAL OF TEN PERCENT OR MORE (BY VOLUME) OF ONE OR MORE OF THOSE SOLVENTS LISTED IN F001, F002, F004, AND F005, AND STILL BOTTOMS FROM THE RECOVERY OF THESE SPENT SOLVENTS AND SPENT SOLVENT MIXTURES.

. Waste code: B002
. Waste name: B002

. Waste code: B007
. Waste name: B007

Date form received by agency: 01/01/2007
Site name: METRO NORTH RAILROAD-GRAND CENTRAL TERMI
Classification: Small Quantity Generator

Date form received by agency: 02/28/2006
Site name: METRO NORTH RAILROAD-GRAND CENTRAL TERMI
Classification: Large Quantity Generator

. Waste code: D001
. Waste name: IGNITABLE HAZARDOUS WASTES ARE THOSE WASTES WHICH HAVE A FLASHPOINT OF LESS THAN 140 DEGREES FAHRENHEIT AS DETERMINED BY A PENSKY-MARTENS CLOSED CUP FLASH POINT TESTER. ANOTHER METHOD OF DETERMINING THE FLASH POINT OF A WASTE IS TO REVIEW THE MATERIAL SAFETY DATA SHEET, WHICH CAN BE OBTAINED FROM THE MANUFACTURER OR DISTRIBUTOR OF THE MATERIAL. LACQUER THINNER IS AN EXAMPLE OF A COMMONLY USED SOLVENT WHICH WOULD BE CONSIDERED AS IGNITABLE HAZARDOUS WASTE.

. Waste code: D008
. Waste name: LEAD

. Waste code: D009
. Waste name: MERCURY

. Waste code: D035
. Waste name: METHYL ETHYL KETONE

. Waste code: F002
. Waste name: THE FOLLOWING SPENT HALOGENATED SOLVENTS: TETRACHLOROETHYLENE, METHYLENE CHLORIDE, TRICHLOROETHYLENE, 1,1,1-TRICHLOROETHANE, CHLOROBENZENE, 1,1,2-TRICHLORO-1,2,2-TRIFLUOROETHANE, ORTHO-DICHLOROBENZENE, TRICHLOROFLUOROMETHANE, AND 1,1,2-TRICHLOROETHANE; ALL SPENT SOLVENT MIXTURES/BLENDS CONTAINING, BEFORE USE, A TOTAL OF TEN PERCENT OR MORE (BY VOLUME) OF ONE OR MORE OF THE ABOVE HALOGENATED SOLVENTS OR THOSE LISTED IN F001, F004, OR

METRO NORTH RR GRAND CENTRAL TERMINAL (Continued) **1000308878**

F005, AND STILL BOTTOMS FROM THE RECOVERY OF THESE SPENT SOLVENTS AND SPENT SOLVENT MIXTURES.

. Waste code: F003
. Waste name: THE FOLLOWING SPENT NON-HALOGENATED SOLVENTS: XYLENE, ACETONE, ETHYL ACETATE, ETHYL BENZENE, ETHYL ETHER, METHYL ISOBUTYL KETONE, N-BUTYL ALCOHOL, CYCLOHEXANONE, AND METHANOL; ALL SPENT SOLVENT MIXTURES/BLENDS CONTAINING, BEFORE USE, ONLY THE ABOVE SPENT NON-HALOGENATED SOLVENTS; AND ALL SPENT SOLVENT MIXTURES/BLENDS CONTAINING, BEFORE USE, ONE OR MORE OF THE ABOVE NON-HALOGENATED SOLVENTS, AND, A TOTAL OF TEN PERCENT OR MORE (BY VOLUME) OF ONE OR MORE OF THOSE SOLVENTS LISTED IN F001, F002, F004, AND F005, AND STILL BOTTOMS FROM THE RECOVERY OF THESE SPENT SOLVENTS AND SPENT SOLVENT MIXTURES.

. Waste code: F005
. Waste name: THE FOLLOWING SPENT NON-HALOGENATED SOLVENTS: TOLUENE, METHYL ETHYL KETONE, CARBON DISULFIDE, ISOBUTANOL, PYRIDINE, BENZENE, 2-ETHOXYETHANOL, AND 2-NITROPROPANE; ALL SPENT SOLVENT MIXTURES/BLENDS CONTAINING, BEFORE USE, A TOTAL OF TEN PERCENT OR MORE (BY VOLUME) OF ONE OR MORE OF THE ABOVE NON-HALOGENATED SOLVENTS OR THOSE SOLVENTS LISTED IN F001, F002, OR F004; AND STILL BOTTOMS FROM THE RECOVERY OF THESE SPENT SOLVENTS AND SPENT SOLVENT MIXTURES.

Date form received by agency: 02/27/2006
Site name: METRO NORTH RAILROAD-GRAND CENTRAL TERMI
Classification: Small Quantity Generator

Date form received by agency: 02/27/2004
Site name: METRO N COMMUTER RR-GRAND CENTRAL TERM
Classification: Large Quantity Generator

. Waste code: D001
. Waste name: IGNITABLE HAZARDOUS WASTES ARE THOSE WASTES WHICH HAVE A FLASHPOINT OF LESS THAN 140 DEGREES FAHRENHEIT AS DETERMINED BY A PENSKY-MARTENS CLOSED CUP FLASH POINT TESTER. ANOTHER METHOD OF DETERMINING THE FLASH POINT OF A WASTE IS TO REVIEW THE MATERIAL SAFETY DATA SHEET, WHICH CAN BE OBTAINED FROM THE MANUFACTURER OR DISTRIBUTOR OF THE MATERIAL. LACQUER THINNER IS AN EXAMPLE OF A COMMONLY USED SOLVENT WHICH WOULD BE CONSIDERED AS IGNITABLE HAZARDOUS WASTE.

. Waste code: D002
. Waste name: A WASTE WHICH HAS A PH OF LESS THAN 2 OR GREATER THAN 12.5 IS CONSIDERED TO BE A CORROSIVE HAZARDOUS WASTE. SODIUM HYDROXIDE, A CAUSTIC SOLUTION WITH A HIGH PH, IS OFTEN USED BY INDUSTRIES TO CLEAN OR DEGREASE PARTS. HYDROCHLORIC ACID, A SOLUTION WITH A LOW PH, IS USED BY MANY INDUSTRIES TO CLEAN METAL PARTS PRIOR TO PAINTING. WHEN THESE CAUSTIC OR ACID SOLUTIONS BECOME CONTAMINATED AND MUST BE DISPOSED, THE WASTE WOULD BE A CORROSIVE HAZARDOUS WASTE.

. Waste code: D006
. Waste name: CADMIUM

. Waste code: D007
. Waste name: CHROMIUM

. Waste code: D008

METRO NORTH RR GRAND CENTRAL TERMINAL (Continued) **1000308878**

. Waste name: LEAD

. Waste code: D035
. Waste name: METHYL ETHYL KETONE

. Waste code: F002
. Waste name: THE FOLLOWING SPENT HALOGENATED SOLVENTS: TETRACHLOROETHYLENE, METHYLENE CHLORIDE, TRICHLOROETHYLENE, 1,1,1-TRICHLOROETHANE, CHLOROBENZENE, 1,1,2-TRICHLORO-1,2,2-TRIFLUOROETHANE, ORTHO-DICHLOROBENZENE, TRICHLOROFLUOROMETHANE, AND 1,1,2-TRICHLOROETHANE; ALL SPENT SOLVENT MIXTURES/BLENDS CONTAINING, BEFORE USE, A TOTAL OF TEN PERCENT OR MORE (BY VOLUME) OF ONE OR MORE OF THE ABOVE HALOGENATED SOLVENTS OR THOSE LISTED IN F001, F004, OR F005, AND STILL BOTTOMS FROM THE RECOVERY OF THESE SPENT SOLVENTS AND SPENT SOLVENT MIXTURES.

. Waste code: F003
. Waste name: THE FOLLOWING SPENT NON-HALOGENATED SOLVENTS: XYLENE, ACETONE, ETHYL ACETATE, ETHYL BENZENE, ETHYL ETHER, METHYL ISOBUTYL KETONE, N-BUTYL ALCOHOL, CYCLOHEXANONE, AND METHANOL; ALL SPENT SOLVENT MIXTURES/BLENDS CONTAINING, BEFORE USE, ONLY THE ABOVE SPENT NON-HALOGENATED SOLVENTS; AND ALL SPENT SOLVENT MIXTURES/BLENDS CONTAINING, BEFORE USE, ONE OR MORE OF THE ABOVE NON-HALOGENATED SOLVENTS, AND, A TOTAL OF TEN PERCENT OR MORE (BY VOLUME) OF ONE OR MORE OF THOSE SOLVENTS LISTED IN F001, F002, F004, AND F005, AND STILL BOTTOMS FROM THE RECOVERY OF THESE SPENT SOLVENTS AND SPENT SOLVENT MIXTURES.

. Waste code: F005
. Waste name: THE FOLLOWING SPENT NON-HALOGENATED SOLVENTS: TOLUENE, METHYL ETHYL KETONE, CARBON DISULFIDE, ISOBUTANOL, PYRIDINE, BENZENE, 2-ETHOXYETHANOL, AND 2-NITROPROPANE; ALL SPENT SOLVENT MIXTURES/BLENDS CONTAINING, BEFORE USE, A TOTAL OF TEN PERCENT OR MORE (BY VOLUME) OF ONE OR MORE OF THE ABOVE NON-HALOGENATED SOLVENTS OR THOSE SOLVENTS LISTED IN F001, F002, OR F004; AND STILL BOTTOMS FROM THE RECOVERY OF THESE SPENT SOLVENTS AND SPENT SOLVENT MIXTURES.

. Waste code: B007
. Waste name: B007

Date form received by agency: 02/28/2002
Site name: METRO NORTH RAILROAD
Classification: Large Quantity Generator

Date form received by agency: 01/01/2001
Site name: METRO NORTH RAILROAD-GRAND CTL TERM
Classification: Large Quantity Generator

Date form received by agency: 07/31/1998
Site name: METRO NORTH RR-GRAND CENTRAL TERMINAL
Classification: Large Quantity Generator

Date form received by agency: 01/24/1996
Site name: METRO-NORTH RAILROAD
Classification: Large Quantity Generator

Date form received by agency: 01/15/1986

METRO NORTH RR GRAND CENTRAL TERMINAL (Continued) **1000308878**

Site name: GRAND CENTRAL TERMINAL
Classification: Large Quantity Generator

. Waste code: X002
. Waste name: POLYCHLORINATED BIPHENOLS (PCBs)

Facility Has Received Notices of Violations:
Regulation violated: Not reported
Area of violation: Universal Waste - Small Quantity Handlers
Date violation determined: 12/08/2016
Date achieved compliance: 02/02/2017
Violation lead agency: State
Enforcement action: WRITTEN INFORMAL
Enforcement action date: 01/03/2017
Enf. disposition status: Not reported
Enf. disp. status date: Not reported
Enforcement lead agency: State
Proposed penalty amount: Not reported
Final penalty amount: Not reported
Paid penalty amount: Not reported

Regulation violated: Not reported
Area of violation: Generators - Manifest
Date violation determined: 12/08/2016
Date achieved compliance: 02/02/2017
Violation lead agency: State
Enforcement action: WRITTEN INFORMAL
Enforcement action date: 01/03/2017
Enf. disposition status: Not reported
Enf. disp. status date: Not reported
Enforcement lead agency: State
Proposed penalty amount: Not reported
Final penalty amount: Not reported
Paid penalty amount: Not reported

Regulation violated: Not reported
Area of violation: Generators - Records/Reporting
Date violation determined: 08/26/1997
Date achieved compliance: 09/24/1997
Violation lead agency: State
Enforcement action: WRITTEN INFORMAL
Enforcement action date: 08/26/1997
Enf. disposition status: Not reported
Enf. disp. status date: Not reported
Enforcement lead agency: State
Proposed penalty amount: Not reported
Final penalty amount: Not reported
Paid penalty amount: Not reported

Regulation violated: Not reported
Area of violation: LDR - General
Date violation determined: 10/16/1996
Date achieved compliance: 08/10/1998
Violation lead agency: State
Enforcement action: WRITTEN INFORMAL
Enforcement action date: 10/16/1996
Enf. disposition status: Not reported

METRO NORTH RR GRAND CENTRAL TERMINAL (Continued) **1000308878**

Enf. disp. status date: Not reported
Enforcement lead agency: State
Proposed penalty amount: Not reported
Final penalty amount: Not reported
Paid penalty amount: Not reported

Regulation violated: Not reported
Area of violation: Generators - General
Date violation determined: 10/16/1996
Date achieved compliance: 08/10/1998
Violation lead agency: State
Enforcement action: WRITTEN INFORMAL
Enforcement action date: 10/16/1996
Enf. disposition status: Not reported
Enf. disp. status date: Not reported
Enforcement lead agency: State
Proposed penalty amount: Not reported
Final penalty amount: Not reported
Paid penalty amount: Not reported

Regulation violated: Not reported
Area of violation: LDR - General
Date violation determined: 10/16/1996
Date achieved compliance: 08/10/1998
Violation lead agency: State
Enforcement action: WRITTEN INFORMAL
Enforcement action date: 12/09/1996
Enf. disposition status: Not reported
Enf. disp. status date: Not reported
Enforcement lead agency: State
Proposed penalty amount: Not reported
Final penalty amount: Not reported
Paid penalty amount: Not reported

Regulation violated: Not reported
Area of violation: Generators - General
Date violation determined: 10/16/1996
Date achieved compliance: 08/10/1998
Violation lead agency: State
Enforcement action: WRITTEN INFORMAL
Enforcement action date: 12/09/1996
Enf. disposition status: Not reported
Enf. disp. status date: Not reported
Enforcement lead agency: State
Proposed penalty amount: Not reported
Final penalty amount: Not reported
Paid penalty amount: Not reported

Evaluation Action Summary:
Evaluation date: 12/08/2016
Evaluation: COMPLIANCE EVALUATION INSPECTION ON-SITE
Area of violation: Generators - Manifest
Date achieved compliance: 02/02/2017
Evaluation lead agency: State

Evaluation date: 12/08/2016
Evaluation: COMPLIANCE EVALUATION INSPECTION ON-SITE

METRO NORTH RR GRAND CENTRAL TERMINAL (Continued) **1000308878**

Area of violation:	Universal Waste - Small Quantity Handlers
Date achieved compliance:	02/02/2017
Evaluation lead agency:	State
Evaluation date:	11/09/2012
Evaluation:	COMPLIANCE ASSISTANCE VISIT
Area of violation:	Not reported
Date achieved compliance:	Not reported
Evaluation lead agency:	EPA
Evaluation date:	09/17/2009
Evaluation:	COMPLIANCE EVALUATION INSPECTION ON-SITE
Area of violation:	Not reported
Date achieved compliance:	Not reported
Evaluation lead agency:	EPA
Evaluation date:	03/01/1997
Evaluation:	NON-FINANCIAL RECORD REVIEW
Area of violation:	Generators - Records/Reporting
Date achieved compliance:	09/24/1997
Evaluation lead agency:	State
Evaluation date:	09/04/1996
Evaluation:	COMPLIANCE EVALUATION INSPECTION ON-SITE
Area of violation:	LDR - General
Date achieved compliance:	08/10/1998
Evaluation lead agency:	State
Evaluation date:	09/04/1996
Evaluation:	COMPLIANCE EVALUATION INSPECTION ON-SITE
Area of violation:	Generators - General
Date achieved compliance:	08/10/1998
Evaluation lead agency:	State
Evaluation date:	11/18/1993
Evaluation:	COMPLIANCE EVALUATION INSPECTION ON-SITE
Area of violation:	Not reported
Date achieved compliance:	Not reported
Evaluation lead agency:	EPA Contractor/Grantee

F47 **GRAND CENTRAL TERMINAL METRO NORTH COMMUTER RAILRO** **PA MANIFEST** **S109245802**
North **15 VANDERBILT AVE** **N/A**
< 1/8 **NEW YORK, NY 10017**
0.067 mi.
354 ft. **Site 2 of 13 in cluster F**

Relative:
Lower

Actual:
19 ft.

Manifest Details:

Year:	2017
Manifest Number:	015070760JJK
Manifest Type:	TSD Copy
Generator EPA Id:	NYD981179773
Generator Date:	05/16/2017
Mailing Address:	Not reported
Mailing City,St,Zip:	Not reported
Contact Name:	Not reported
Contact Phone:	212-340-2050
TSD EPA Id:	Not reported
TSD Date:	Not reported
TSD Facility Name:	AERC.COM Inc

GRAND CENTRAL TERMINAL METRO NORTH COMMUTER RAILROAD (Continued) **S109245802**

TSD Facility Address:	2591 Mitchell Ave
TSD Facility City:	Allentown
TSD Facility State:	PA
Facility Telephone:	Not reported
Page Number:	1
Line Number:	1
Waste Number:	D009
Container Number:	3
Container Type:	Metal drums, barrels, kegs
Waste Quantity:	1549
Unit:	Pounds
Handling Code:	Not reported
TSP EPA Id:	PAD987367216
Date TSP Sig:	Not reported

Year:	2017
Manifest Number:	015070760JJK
Manifest Type:	TSD Copy
Generator EPA Id:	NYD981179773
Generator Date:	05/16/2017
Mailing Address:	Not reported
Mailing City,St,Zip:	Not reported
Contact Name:	Not reported
Contact Phone:	212-340-2050
TSD EPA Id:	Not reported
TSD Date:	Not reported
TSD Facility Name:	AERC.COM Inc
TSD Facility Address:	2591 Mitchell Ave
TSD Facility City:	Allentown
TSD Facility State:	PA
Facility Telephone:	Not reported
Page Number:	1
Line Number:	1
Waste Number:	D008
Container Number:	3
Container Type:	Metal drums, barrels, kegs
Waste Quantity:	1549
Unit:	Pounds
Handling Code:	Not reported
TSP EPA Id:	PAD987367216
Date TSP Sig:	Not reported

Year:	2016
Manifest Number:	015073954JJK
Manifest Type:	TSD Copy
Generator EPA Id:	NYD981179773
Generator Date:	07/12/2016
Mailing Address:	Not reported
Mailing City,St,Zip:	Not reported
Contact Name:	Not reported
Contact Phone:	212-340-2050
TSD EPA Id:	Not reported
TSD Date:	Not reported
TSD Facility Name:	AERC.COM Inc
TSD Facility Address:	2591 Mitchell Ave
TSD Facility City:	Allentown
TSD Facility State:	PA

GRAND CENTRAL TERMINAL METRO NORTH COMMUTER RAILROAD (Continued) **S109245802**

Facility Telephone:	Not reported
Page Number:	1
Line Number:	1
Waste Number:	D009
Container Number:	4
Container Type:	Metal drums, barrels, kegs
Waste Quantity:	1936
Unit:	Pounds
Handling Code:	Not reported
TSP EPA Id:	PAD987367216
Date TSP Sig:	Not reported

Year:	2016
Manifest Number:	014216389JJK
Manifest Type:	TSD Copy
Generator EPA Id:	NYD981179773
Generator Date:	02/24/2016
Mailing Address:	Not reported
Mailing City,St,Zip:	Not reported
Contact Name:	Not reported
Contact Phone:	212-340-2050
TSD EPA Id:	Not reported
TSD Date:	Not reported
TSD Facility Name:	AERC.COM Inc
TSD Facility Address:	2591 Mitchell Ave
TSD Facility City:	Allentown
TSD Facility State:	PA
Facility Telephone:	Not reported
Page Number:	1
Line Number:	1
Waste Number:	D009
Container Number:	5
Container Type:	Metal drums, barrels, kegs
Waste Quantity:	4000
Unit:	Pounds
Handling Code:	Not reported
TSP EPA Id:	PAD987367216
Date TSP Sig:	Not reported

Year:	2016
Manifest Number:	015073954JJK
Manifest Type:	TSD Copy
Generator EPA Id:	NYD981179773
Generator Date:	07/12/2016
Mailing Address:	Not reported
Mailing City,St,Zip:	Not reported
Contact Name:	Not reported
Contact Phone:	212-340-2050
TSD EPA Id:	Not reported
TSD Date:	Not reported
TSD Facility Name:	AERC.COM Inc
TSD Facility Address:	2591 Mitchell Ave
TSD Facility City:	Allentown
TSD Facility State:	PA
Facility Telephone:	Not reported
Page Number:	1
Line Number:	1

GRAND CENTRAL TERMINAL METRO NORTH COMMUTER RAILROAD (Continued) **S109245802**

Waste Number:	D008
Container Number:	4
Container Type:	Metal drums, barrels, kegs
Waste Quantity:	1936
Unit:	Pounds
Handling Code:	Not reported
TSP EPA Id:	PAD987367216
Date TSP Sig:	Not reported

Year:	2016
Manifest Number:	014216389JJK
Manifest Type:	TSD Copy
Generator EPA Id:	NYD981179773
Generator Date:	02/24/2016
Mailing Address:	Not reported
Mailing City,St,Zip:	Not reported
Contact Name:	Not reported
Contact Phone:	212-340-2050
TSD EPA Id:	Not reported
TSD Date:	Not reported
TSD Facility Name:	AERC.COM Inc
TSD Facility Address:	2591 Mitchell Ave
TSD Facility City:	Allentown
TSD Facility State:	PA
Facility Telephone:	Not reported
Page Number:	1
Line Number:	1
Waste Number:	D008
Container Number:	5
Container Type:	Metal drums, barrels, kegs
Waste Quantity:	4000
Unit:	Pounds
Handling Code:	Not reported
TSP EPA Id:	PAD987367216
Date TSP Sig:	Not reported

Year:	2015
Manifest Number:	014218476JJK
Manifest Type:	TSD Copy
Generator EPA Id:	NYD981179773
Generator Date:	11/06/2015
Mailing Address:	Not reported
Mailing City,St,Zip:	Not reported
Contact Name:	Not reported
Contact Phone:	212-340-2050
TSD EPA Id:	Not reported
TSD Date:	Not reported
TSD Facility Name:	AERC.COM Inc
TSD Facility Address:	2591 Mitchell Ave
TSD Facility City:	Allentown
TSD Facility State:	PA
Facility Telephone:	Not reported
Page Number:	1
Line Number:	1
Waste Number:	D008
Container Number:	2
Container Type:	Metal drums, barrels, kegs

GRAND CENTRAL TERMINAL METRO NORTH COMMUTER RAILROAD (Continued) **S109245802**

Waste Quantity:	1200
Unit:	Pounds
Handling Code:	Not reported
TSP EPA Id:	PAD987367216
Date TSP Sig:	Not reported

Year:	2015
Manifest Number:	014218476JJK
Manifest Type:	TSD Copy
Generator EPA Id:	NYD981179773
Generator Date:	11/06/2015
Mailing Address:	Not reported
Mailing City,St,Zip:	Not reported
Contact Name:	Not reported
Contact Phone:	212-340-2050
TSD EPA Id:	Not reported
TSD Date:	Not reported
TSD Facility Name:	AERC.COM Inc
TSD Facility Address:	2591 Mitchell Ave
TSD Facility City:	Allentown
TSD Facility State:	PA
Facility Telephone:	Not reported
Page Number:	1
Line Number:	1
Waste Number:	D009
Container Number:	2
Container Type:	Metal drums, barrels, kegs
Waste Quantity:	1200
Unit:	Pounds
Handling Code:	Not reported
TSP EPA Id:	PAD987367216
Date TSP Sig:	Not reported

Year:	2014
Manifest Number:	012715201JJK
Manifest Type:	TSD Copy
Generator EPA Id:	NYD981179773
Generator Date:	02/18/2014
Mailing Address:	Not reported
Mailing City,St,Zip:	Not reported
Contact Name:	Not reported
Contact Phone:	212-340-2050
TSD EPA Id:	Not reported
TSD Date:	Not reported
TSD Facility Name:	AERC.COM Inc
TSD Facility Address:	2591 Mitchell Ave
TSD Facility City:	Allentown
TSD Facility State:	PA
Facility Telephone:	Not reported
Page Number:	1
Line Number:	1
Waste Number:	D009
Container Number:	3
Container Type:	Metal drums, barrels, kegs
Waste Quantity:	1000
Unit:	Pounds
Handling Code:	Not reported

GRAND CENTRAL TERMINAL METRO NORTH COMMUTER RAILROAD (Continued) **S109245802**

TSP EPA Id:	PAD987367216
Date TSP Sig:	Not reported

Year:	2014
Manifest Number:	012715201JJK
Manifest Type:	TSD Copy
Generator EPA Id:	NYD981179773
Generator Date:	02/18/2014
Mailing Address:	Not reported
Mailing City,St,Zip:	Not reported
Contact Name:	Not reported
Contact Phone:	212-340-2050
TSD EPA Id:	Not reported
TSD Date:	Not reported
TSD Facility Name:	AERC.COM Inc
TSD Facility Address:	2591 Mitchell Ave
TSD Facility City:	Allentown
TSD Facility State:	PA
Facility Telephone:	Not reported
Page Number:	1
Line Number:	1
Waste Number:	D008
Container Number:	3
Container Type:	Metal drums, barrels, kegs
Waste Quantity:	1000
Unit:	Pounds
Handling Code:	Not reported
TSP EPA Id:	PAD987367216
Date TSP Sig:	Not reported

Click this hyperlink while viewing on your computer to access
39 additional PA_MANIFEST: record(s) in the EDR Site Report.

D48 **TREASURE ISLAND STORAGE** **NY AST** **A100384626**
East **45 CLINTON AVE** **N/A**
< 1/8 **BROOKLYN, NY 11205**
0.068 mi.
358 ft. **Site 7 of 9 in cluster D**

Relative:
Lower

Actual:
27 ft.

AST:

Region:	STATE
DEC Region:	2
Site Status:	Active
Facility Id:	2-612151
Program Type:	PBS
UTM X:	587081.89177
UTM Y:	4505558.14300
Expiration Date:	08/17/2023
Site Type:	Apartment Building/Office Building

Affiliation Records:

Site Id:	489803
Affiliation Type:	Mail Contact
Company Name:	JAMES COAKLEY
Contact Type:	Not reported
Contact Name:	Not reported
Address1:	134 WEST 29TH STREET, 4TH FLOOR
Address2:	Not reported

TREASURE ISLAND STORAGE (Continued) **A100384626**

City:	NEW YORK
State:	NY
Zip Code:	10001
Country Code:	001
Phone:	(212) 840-5588
EMail:	JCOAKLEY@CEQY.COM
Fax Number:	Not reported
Modified By:	JSMACRI
Date Last Modified:	2018-12-12

Site Id:	489803
Affiliation Type:	Facility Operator
Company Name:	TREASURE ISLAND STORAGE
Contact Type:	Not reported
Contact Name:	N/A
Address1:	Not reported
Address2:	Not reported
City:	Not reported
State:	NN
Zip Code:	Not reported
Country Code:	001
Phone:	(718) 246-5600
EMail:	Not reported
Fax Number:	Not reported
Modified By:	JSMACRI
Date Last Modified:	2018-12-12

Site Id:	489803
Affiliation Type:	Emergency Contact
Company Name:	YYY BROOKLYN CLINTON LLC
Contact Type:	Not reported
Contact Name:	N/A
Address1:	Not reported
Address2:	Not reported
City:	Not reported
State:	NN
Zip Code:	Not reported
Country Code:	999
Phone:	Not reported
EMail:	Not reported
Fax Number:	Not reported
Modified By:	JSMACRI
Date Last Modified:	2018-12-12

Site Id:	489803
Affiliation Type:	Facility Owner
Company Name:	YYY BROOKYLN CLINTON LLC
Contact Type:	VICE PRESIDENT OF OPERATIONS
Contact Name:	DIMITRIOS PAPIRIS
Address1:	134 WEST 29TH STREET, 4TH FLOOR
Address2:	Not reported
City:	NEW YORK
State:	NY
Zip Code:	10001
Country Code:	001
Phone:	(212) 840-5588
EMail:	Not reported

TREASURE ISLAND STORAGE (Continued) **A100384626**

Fax Number: Not reported
Modified By: JSMACRI
Date Last Modified: 2018-12-12

Tank Info:

Tank Number: 001
Tank Id: 250553

Equipment Records:

H08 - Tank Leak Detection - Weep holes in Vaults with no access for inspection
J05 - Dispenser - On Site Heating System (Supply/Return)
I04 - Overfill - Product Level Gauge (A/G)
C01 - Pipe Location - Aboveground
E00 - Piping Secondary Containment - None
F00 - Pipe External Protection - None
I05 - Overfill - Vent Whistle
B05 - Tank External Protection - Jacketed
L00 - Piping Leak Detection - None
G01 - Tank Secondary Containment - Diking (Aboveground)
K00 - Spill Prevention - None
D01 - Pipe Type - Steel/Carbon Steel/Iron
A00 - Tank Internal Protection - None

Tank Location: Aboveground - contact with impervious barrier... Tank bottom rests on impervious barrier, allowing visual indication of leaks.
Tank Type: Steel/Carbon Steel/Iron
Tank Status: Closed - Removed
Pipe Model: Not reported
Install Date: Not reported
Capacity Gallons: 3000
Tightness Test Method: -
Date Test: Not reported
Next Test Date: Not reported
Date Tank Closed: 10/01/2012
Register: True
Modified By: ACDANIEL
Last Modified: 12/12/2018
Material Name: #4 fuel oil (on-site consumption)

Tank Number: 002
Tank Id: 250751

Equipment Records:

C01 - Pipe Location - Aboveground
I05 - Overfill - Vent Whistle
F00 - Pipe External Protection - None
E00 - Piping Secondary Containment - None
K01 - Spill Prevention - Catch Basin
G01 - Tank Secondary Containment - Diking (Aboveground)
H06 - Tank Leak Detection - Impervious Barrier/Concrete Pad (A/G)
J04 - Dispenser - On Site Heating System (Suction)
L00 - Piping Leak Detection - None
A00 - Tank Internal Protection - None
B01 - Tank External Protection - Painted/Asphalt Coating
D01 - Pipe Type - Steel/Carbon Steel/Iron

Tank Location: Aboveground - on saddles, legs, racks, etc.... Tank bottom is elevated

TREASURE ISLAND STORAGE (Continued) **A100384626**

above grade or tank pad, allowing visual inspection.

Tank Type:	Steel/Carbon Steel/Iron
Tank Status:	In Service
Pipe Model:	Not reported
Install Date:	06/10/2013
Capacity Gallons:	3000
Tightness Test Method:	-
Date Test:	Not reported
Next Test Date:	Not reported
Date Tank Closed:	Not reported
Register:	True
Modified By:	JSMACRI
Last Modified:	12/12/2018
Material Name:	#4 fuel oil (on-site consumption)

D49 **41 CLINTON AVE. REALTY CORP.** **NY UST** **U004062549**
ENE **41 CLINTON AVENUE** **N/A**
< 1/8 **BROOKLYN, NY 11205**
0.071 mi.
374 ft. **Site 8 of 9 in cluster D**

Relative:
Lower

Actual:
26 ft.

UST:

Id/Status:	2-159980 / Unregulated/Closed
Program Type:	PBS
Region:	STATE
DEC Region:	2
Expiration Date:	N/A
UTM X:	587096.11210
UTM Y:	4505542.51225
Site Type:	Other

Affiliation Records:

Site Id:	5435
Affiliation Type:	Mail Contact
Company Name:	41 CLINTON AVENUE REALTY CORP.
Contact Type:	Not reported
Contact Name:	ARI STEINMAN
Address1:	41 CLINTON AVENUE
Address2:	Not reported
City:	BROOKLYN
State:	NY
Zip Code:	11205
Country Code:	001
Phone:	(917) 846-8350
EMail:	IAMTRYEN@AOL.COM
Fax Number:	Not reported
Modified By:	NRLOMBAR
Date Last Modified:	2008-07-10

Site Id:	5435
Affiliation Type:	Facility Operator
Company Name:	41 CLINTON AVE. REALTY CORP.
Contact Type:	Not reported
Contact Name:	DRAKE BAKERIES
Address1:	Not reported
Address2:	Not reported
City:	Not reported
State:	NY

41 CLINTON AVE. REALTY CORP. (Continued) **U004062549**

Zip Code:	Not reported
Country Code:	001
Phone:	(718) 227-0632
EMail:	Not reported
Fax Number:	Not reported
Modified By:	NRLOMBAR
Date Last Modified:	2008-07-22

Site Id:	5435
Affiliation Type:	Emergency Contact
Company Name:	41 CLINTON AVENUE REALTY CORP.
Contact Type:	Not reported
Contact Name:	ARI STEINMAN
Address1:	Not reported
Address2:	Not reported
City:	Not reported
State:	NN
Zip Code:	Not reported
Country Code:	999
Phone:	(917) 846-8350
EMail:	Not reported
Fax Number:	Not reported
Modified By:	NRLOMBAR
Date Last Modified:	2008-07-22

Site Id:	5435
Affiliation Type:	Facility Owner
Company Name:	41 CLINTON AVENUE REALTY CORP.
Contact Type:	V.P/
Contact Name:	ARI STEINMAN
Address1:	41 CLINTON AVE.
Address2:	Not reported
City:	BROOKLYN
State:	NY
Zip Code:	11205
Country Code:	001
Phone:	(917) 846-8350
EMail:	Not reported
Fax Number:	Not reported
Modified By:	NRLOMBAR
Date Last Modified:	2008-07-22

Tank Info:

Tank Number:	001
Tank ID:	12297
Tank Status:	Closed - Removed
Material Name:	Closed - Removed
Capacity Gallons:	4000
Install Date:	04/01/1979
Date Tank Closed:	01/01/1987
Registered:	True
Tank Location:	Underground
Tank Type:	Steel/carbon steel
Material Code:	0009
Common Name of Substance:	Gasoline

41 CLINTON AVE. REALTY CORP. (Continued) **U004062549**

Tightness Test Method:	00
Date Test:	Not reported
Next Test Date:	Not reported
Pipe Model:	Not reported
Modified By:	NRLOMBAR
Last Modified:	04/14/2017

Equipment Records:

H00 - Tank Leak Detection - None
J02 - Dispenser - Suction Dispenser
G00 - Tank Secondary Containment - None
B07 - Tank External Protection - Retrofitted Sacrificial Anode
C00 - Pipe Location - No Piping
F00 - Pipe External Protection - None
A00 - Tank Internal Protection - None
D00 - Pipe Type - No Piping
I04 - Overfill - Product Level Gauge (A/G)

Tank Number:	003
Tank ID:	12299
Tank Status:	Closed - Removed
Material Name:	Closed - Removed
Capacity Gallons:	550
Install Date:	Not reported
Date Tank Closed:	01/01/1987
Registered:	True
Tank Location:	Underground
Tank Type:	Steel/carbon steel
Material Code:	9999
Common Name of Substance:	Other

Tightness Test Method:	NN
Date Test:	Not reported
Next Test Date:	Not reported
Pipe Model:	Not reported
Modified By:	NRLOMBAR
Last Modified:	04/14/2017

Equipment Records:

I00 - Overfill - None
G00 - Tank Secondary Containment - None
H00 - Tank Leak Detection - None
B00 - Tank External Protection - None
C00 - Pipe Location - No Piping
F00 - Pipe External Protection - None
D00 - Pipe Type - No Piping
A00 - Tank Internal Protection - None

Tank Number:	004
Tank ID:	12300
Tank Status:	Closed - Removed
Material Name:	Closed - Removed
Capacity Gallons:	550
Install Date:	Not reported
Date Tank Closed:	01/01/1987
Registered:	True

41 CLINTON AVE. REALTY CORP. (Continued) **U004062549**

Tank Location: Underground
Tank Type: Steel/carbon steel
Material Code: 9999
Common Name of Substance: Other

Tightness Test Method: NN
Date Test: Not reported
Next Test Date: Not reported
Pipe Model: Not reported
Modified By: NRLOMBAR
Last Modified: 04/14/2017

Equipment Records:

H00 - Tank Leak Detection - None
I00 - Overfill - None
G00 - Tank Secondary Containment - None
B00 - Tank External Protection - None
C00 - Pipe Location - No Piping
F00 - Pipe External Protection - None
D00 - Pipe Type - No Piping
A00 - Tank Internal Protection - None

D50 **41 CLINTON AVE. REALTY CORP.** **NY AST** **U003074489**
ENE **41 CLINTON AVENUE** **N/A**
< 1/8 **BROOKLYN, NY 11205**
0.071 mi.
374 ft. **Site 9 of 9 in cluster D**

Relative:
Lower

Actual:
26 ft.

AST:
Region: STATE
DEC Region: 2
Site Status: Unregulated/Closed
Facility Id: 2-159980
Program Type: PBS
UTM X: 587096.11210
UTM Y: 4505542.51225
Expiration Date: N/A
Site Type: Other

Affiliation Records:
Site Id: 5435
Affiliation Type: Mail Contact
Company Name: 41 CLINTON AVENUE REALTY CORP.
Contact Type: Not reported
Contact Name: ARI STEINMAN
Address1: 41 CLINTON AVENUE
Address2: Not reported
City: BROOKLYN
State: NY
Zip Code: 11205
Country Code: 001
Phone: (917) 846-8350
EMail: IAMTRYEN@AOL.COM
Fax Number: Not reported
Modified By: NRLOMBAR
Date Last Modified: 2008-07-10

Site Id: 5435
Affiliation Type: Facility Operator

41 CLINTON AVE. REALTY CORP. (Continued) **U003074489**

Company Name:	41 CLINTON AVE. REALTY CORP.
Contact Type:	Not reported
Contact Name:	DRAKE BAKERIES
Address1:	Not reported
Address2:	Not reported
City:	Not reported
State:	NY
Zip Code:	Not reported
Country Code:	001
Phone:	(718) 227-0632
EMail:	Not reported
Fax Number:	Not reported
Modified By:	NRLOMBAR
Date Last Modified:	2008-07-22

Site Id:	5435
Affiliation Type:	Emergency Contact
Company Name:	41 CLINTON AVENUE REALTY CORP.
Contact Type:	Not reported
Contact Name:	ARI STEINMAN
Address1:	Not reported
Address2:	Not reported
City:	Not reported
State:	NN
Zip Code:	Not reported
Country Code:	999
Phone:	(917) 846-8350
EMail:	Not reported
Fax Number:	Not reported
Modified By:	NRLOMBAR
Date Last Modified:	2008-07-22

Site Id:	5435
Affiliation Type:	Facility Owner
Company Name:	41 CLINTON AVENUE REALTY CORP.
Contact Type:	V.P/
Contact Name:	ARI STEINMAN
Address1:	41 CLINTON AVE.
Address2:	Not reported
City:	BROOKLYN
State:	NY
Zip Code:	11205
Country Code:	001
Phone:	(917) 846-8350
EMail:	Not reported
Fax Number:	Not reported
Modified By:	NRLOMBAR
Date Last Modified:	2008-07-22

Tank Info:

Tank Number:	002
Tank Id:	12298
Material Code:	9999
Common Name of Substance:	Other

41 CLINTON AVE. REALTY CORP. (Continued) **U003074489**

Equipment Records:

	A00 - Tank Internal Protection - None
	D00 - Pipe Type - No Piping
	B00 - Tank External Protection - None
	C00 - Pipe Location - No Piping
	F00 - Pipe External Protection - None
	H00 - Tank Leak Detection - None
	I00 - Overfill - None
	G00 - Tank Secondary Containment - None
Tank Location:	Aboveground - contact with soil.... Tank bottom rests on soil, allowing no visual inspection.
Tank Type:	Steel/Carbon Steel/Iron
Tank Status:	Closed - Removed
Pipe Model:	Not reported
Install Date:	Not reported
Capacity Gallons:	275
Tightness Test Method:	NN
Date Test:	Not reported
Next Test Date:	Not reported
Date Tank Closed:	01/01/1987
Register:	True
Modified By:	NRLOMBAR
Last Modified:	04/14/2017
Material Name:	other

G51 **CLERMONT AUTO REPAIR CENTER INC.** **NY AST** **A100173690**
NW **18 CLERMONT AVENUE** **N/A**
< 1/8 **BROOKLYN, NY 11205**
0.073 mi.
383 ft. **Site 1 of 12 in cluster G**

Relative:
Lower

Actual:
21 ft.

AST:

Region:	STATE
DEC Region:	2
Site Status:	Active
Facility Id:	2-604949
Program Type:	PBS
UTM X:	586908.22225
UTM Y:	4505639.57132
Expiration Date:	01/17/2021
Site Type:	Other

Affiliation Records:

Site Id:	26818
Affiliation Type:	Mail Contact
Company Name:	CLERMONT AUTO REPAIR CENTER INC.
Contact Type:	Not reported
Contact Name:	KENNY TAN
Address1:	18 CLERMONT AVENUE
Address2:	Not reported
City:	BROOKLYN
State:	NY
Zip Code:	11205
Country Code:	001
Phone:	(718) 802-9888
EMail:	KENNYTAN718@NETZERO.COM
Fax Number:	Not reported
Modified By:	NTFREEMA

CLERMONT AUTO REPAIR CENTER INC. (Continued) **A100173690**

Date Last Modified: 2016-01-13

Site Id: 26818
Affiliation Type: Facility Operator
Company Name: CLERMONT AUTO REPAIR CENTER INC.
Contact Type: Not reported
Contact Name: KENNY TANG
Address1: Not reported
Address2: Not reported
City: Not reported
State: NN
Zip Code: Not reported
Country Code: 001
Phone: (718) 802-9888
EMail: Not reported
Fax Number: Not reported
Modified By: NRLOMBAR
Date Last Modified: 2006-01-17

Site Id: 26818
Affiliation Type: Emergency Contact
Company Name: CLERMONT AUTO REPAIR CENTER INC
Contact Type: Not reported
Contact Name: KENNY TAN
Address1: Not reported
Address2: Not reported
City: Not reported
State: NN
Zip Code: Not reported
Country Code: 999
Phone: (917) 567-1813
EMail: Not reported
Fax Number: Not reported
Modified By: NRLOMBAR
Date Last Modified: 2006-01-17

Site Id: 26818
Affiliation Type: Facility Owner
Company Name: V & F GANGI
Contact Type: PRESIDENT
Contact Name: KENNY TAN
Address1: 18 CLERMONT AVE
Address2: Not reported
City: BROOKLYN
State: NY
Zip Code: 11205
Country Code: 001
Phone: (516) 805-2411
EMail: Not reported
Fax Number: Not reported
Modified By: NTFREEMA
Date Last Modified: 2016-01-13

Tank Info:

Tank Number: 001
Tank Id: 59234

CLERMONT AUTO REPAIR CENTER INC. (Continued) **A100173690**

Material Code: 0013
Common Name of Substance: Lube Oil

Equipment Records:
C01 - Pipe Location - Aboveground
I04 - Overfill - Product Level Gauge (A/G)
D00 - Pipe Type - No Piping
B00 - Tank External Protection - None
F00 - Pipe External Protection - None
G00 - Tank Secondary Containment - None
J02 - Dispenser - Suction Dispenser
E00 - Piping Secondary Containment - None
H00 - Tank Leak Detection - None
A00 - Tank Internal Protection - None

Tank Location: Aboveground - on saddles, legs, racks, etc.... Tank bottom is elevated above grade or tank pad, allowing visual inspection.
Tank Type: Steel/Carbon Steel/Iron
Tank Status: In Service
Pipe Model: Not reported
Install Date: 01/04/2001
Capacity Gallons: 330
Tightness Test Method: NN
Date Test: Not reported
Next Test Date: Not reported
Date Tank Closed: Not reported
Register: True
Modified By: NTFREEMA
Last Modified: 04/14/2017
Material Name: lube oil

Tank Number: 002
Tank Id: 59235
Material Code: 0022
Common Name of Substance: Waste Oil/Used Oil

Equipment Records:
A00 - Tank Internal Protection - None
E00 - Piping Secondary Containment - None
H00 - Tank Leak Detection - None
C01 - Pipe Location - Aboveground
I04 - Overfill - Product Level Gauge (A/G)
B00 - Tank External Protection - None
F00 - Pipe External Protection - None
D00 - Pipe Type - No Piping
G00 - Tank Secondary Containment - None
J02 - Dispenser - Suction Dispenser

Tank Location: Aboveground - on saddles, legs, racks, etc.... Tank bottom is elevated above grade or tank pad, allowing visual inspection.
Tank Type: Steel/Carbon Steel/Iron
Tank Status: In Service
Pipe Model: Not reported
Install Date: 01/04/2001
Capacity Gallons: 275
Tightness Test Method: NN
Date Test: Not reported

CLERMONT AUTO REPAIR CENTER INC. (Continued) **A100173690**

Next Test Date:	Not reported
Date Tank Closed:	Not reported
Register:	True
Modified By:	NTFREEMA
Last Modified:	04/14/2017
Material Name:	waste oil/used oil

F52 **UNIQUE TRUCK AND AUTO REPAIR, INC.** **NY AST** **A100175348**
NE **14 CLINTON AVENUE** **N/A**
< 1/8 **BROOKLYN, NY 11205**
0.073 mi.
383 ft. **Site 3 of 13 in cluster F**

Relative:
Lower

Actual:
21 ft.

AST:

Region:	STATE
DEC Region:	2
Site Status:	Active
Facility Id:	2-605035
Program Type:	PBS
UTM X:	587078.85175
UTM Y:	4505639.80329
Expiration Date:	02/16/2020
Site Type:	Other

Affiliation Records:

Site Id:	26904
Affiliation Type:	Mail Contact
Company Name:	ADVANCE TRUCK & AUTO REPAIR, INC.
Contact Type:	Not reported
Contact Name:	YUK-FAI WONG
Address1:	14 CLINTON AVENUE
Address2:	Not reported
City:	BROOKLYN
State:	NY
Zip Code:	11205
Country Code:	001
Phone:	(718) 596-3399
EMail:	Not reported
Fax Number:	Not reported
Modified By:	DAFRANCI
Date Last Modified:	2018-06-07

Site Id:	26904
Affiliation Type:	Facility Operator
Company Name:	ADVANCE TRUCK & AUTO REPAIR INC.
Contact Type:	Not reported
Contact Name:	YUK-FAI WONG
Address1:	Not reported
Address2:	Not reported
City:	Not reported
State:	NN
Zip Code:	Not reported
Country Code:	001
Phone:	(718) 596-3399
EMail:	Not reported
Fax Number:	Not reported
Modified By:	TRANSLAT
Date Last Modified:	2004-03-04

UNIQUE TRUCK AND AUTO REPAIR, INC. (Continued) **A100175348**

Site Id:	26904
Affiliation Type:	Emergency Contact
Company Name:	ADVANCE TRUCK & AUTO REPAIR INC.
Contact Type:	Not reported
Contact Name:	YUK-FAI WONG
Address1:	Not reported
Address2:	Not reported
City:	Not reported
State:	NN
Zip Code:	Not reported
Country Code:	001
Phone:	(718) 596-3399
EMail:	Not reported
Fax Number:	Not reported
Modified By:	TRANSLAT
Date Last Modified:	2004-03-04

Site Id:	26904
Affiliation Type:	Facility Owner
Company Name:	UNIQUE TRUCK AND AUTO REPAIR, INC.
Contact Type:	MANAGER
Contact Name:	YUK-FAI WONG
Address1:	14 CLINTON AVE.
Address2:	Not reported
City:	BROOKLYN
State:	NY
Zip Code:	11205
Country Code:	001
Phone:	(718) 596-3399
EMail:	Not reported
Fax Number:	Not reported
Modified By:	DAFRANCI
Date Last Modified:	2018-06-07

Tank Info:

Tank Number:	01
Tank Id:	59347
Material Code:	0022
Common Name of Substance:	Waste Oil/Used Oil

Equipment Records:

D00 - Pipe Type - No Piping
J00 - Dispenser - None
G00 - Tank Secondary Containment - None
H00 - Tank Leak Detection - None
I00 - Overfill - None
A00 - Tank Internal Protection - None
B00 - Tank External Protection - None
C00 - Pipe Location - No Piping
F00 - Pipe External Protection - None

Tank Location:	Aboveground - contact with soil.... Tank bottom rests on soil, allowing no visual inspection.
Tank Type:	Steel/Carbon Steel/Iron
Tank Status:	In Service
Pipe Model:	Not reported

UNIQUE TRUCK AND AUTO REPAIR, INC. (Continued) **A100175348**

Install Date:	01/17/2001
Capacity Gallons:	275
Tightness Test Method:	NN
Date Test:	Not reported
Next Test Date:	Not reported
Date Tank Closed:	Not reported
Register:	True
Modified By:	MSBAPTIS
Last Modified:	04/14/2017
Material Name:	waste oil/used oil

F53 **CON EDISON** **NY MANIFEST** **S117738746**
North **FRONT OF 8 VANDERBILT AV** **N/A**
< 1/8 **BROOKLYN, NY 11230**
0.074 mi.
393 ft. **Site 4 of 13 in cluster F**

Relative:
Lower

Actual:
19 ft.

NY MANIFEST:

Country:	USA
EPA ID:	NYP004718219
Facility Status:	Not reported
Location Address 1:	FRONT OF 8 VANDERBILT AV
Code:	BP
Location Address 2:	SB77707
Total Tanks:	Not reported
Location City:	BROOKLYN
Location State:	NY
Location Zip:	11230
Location Zip 4:	Not reported

NY MANIFEST:

EPAID:	NYP004718219
Mailing Name:	CON EDISON
Mailing Contact:	CON EDISON
Mailing Address 1:	4 IRVING PL
Mailing Address 2:	15TH FL
Mailing City:	NEW YORK
Mailing State:	NY
Mailing Zip:	10003
Mailing Zip 4:	Not reported
Mailing Country:	USA
Mailing Phone:	Not reported

NY MANIFEST:

Document ID:	Not reported
Manifest Status:	Not reported
seq:	Not reported
Year:	2015
Trans1 State ID:	NJD003812047
Trans2 State ID:	NJD003812047
Generator Ship Date:	01/23/2015
Trans1 Recv Date:	01/23/2015
Trans2 Recv Date:	01/26/2015
TSD Site Recv Date:	01/26/2015
Part A Recv Date:	Not reported
Part B Recv Date:	Not reported
Generator EPA ID:	NYP004718219
Trans1 EPA ID:	Not reported

CON EDISON (Continued) **S117738746**

Trans2 EPA ID:	Not reported
TSDF ID 1:	NJD991291105
TSDF ID 2:	Not reported
Manifest Tracking Number:	002620733GBF
Import Indicator:	N
Export Indicator:	N
Discr Quantity Indicator:	N
Discr Type Indicator:	N
Discr Residue Indicator:	N
Discr Partial Reject Indicator:	N
Discr Full Reject Indicator:	N
Manifest Ref Number:	Not reported
Alt Facility RCRA ID:	Not reported
Alt Facility Sign Date:	Not reported
MGMT Method Type Code:	H110
Waste Code:	Not reported
Waste Code:	Not reported
Waste Code:	Not reported
Waste Code:	Not reported
Waste Code:	Not reported
Waste Code:	Not reported
Quantity:	80
Units:	G - Gallons (liquids only)* (8.3 pounds)
Number of Containers:	1
Container Type:	TT - Cargo tank, tank trucks
Handling Method:	T Chemical, physical, or biological treatment.
Specific Gravity:	1
Waste Code:	D008
Waste Code 1_2:	Not reported
Waste Code 1_3:	Not reported
Waste Code 1_4:	Not reported
Waste Code 1_5:	Not reported
Waste Code 1_6:	Not reported

Click this hyperlink while viewing on your computer to access
-1 additional NY MANIFEST: record(s) in the EDR Site Report.

H54 **REAR OF PS 46 SCHOOL** **NY Spills** **S109063337**
WSW **66 ADELPHI STREET** **N/A**
< 1/8 **KINGS, NY**
0.077 mi.
408 ft. **Site 1 of 6 in cluster H**

Relative:
Higher

Actual:
39 ft.

SPILLS:

Spill Number/Closed Date:	0802312 / 2008-06-05
Facility ID:	0802312
Facility Type:	ER
DER Facility ID:	347784
Site ID:	398424
DEC Region:	2
Spill Cause:	Unknown
Spill Class:	D4
SWIS:	2401
Spill Date:	2008-05-23
Investigator:	RMPIPER
Referred To:	Not reported
Reported to Dept:	2008-05-29

REAR OF PS 46 SCHOOL (Continued) **S109063337**

CID:	78
Water Affected:	Not reported
Spill Source:	Institutional, Educational, Gov., Other
Spill Notifier:	Other
Cleanup Ceased:	Not reported
Cleanup Meets Std:	False
Last Inspection:	Not reported
Recommended Penalty:	False
UST Trust:	Not reported
Remediation Phase:	0
Date Entered In Computer:	2008-05-30
Spill Record Last Update:	2009-10-23
Spiller Name:	Not reported
Spiller Company:	UNKNOWN
Spiller Address:	Not reported
Spiller Company:	999
Contact Name:	UNKNOWN
DEC Memo:	"DEC Vought and Piper both spoke to James Merlo. He will have someone check it out. DECPiper - I spoke w. James. They hired PTC to perform cleanup and it is completed. An approx 5’ x 5’ x 3’ area of soil was removed and doisposed of. Closed."
Remarks:	"Possibly home heating oil, at the rear of public school 46. They received the complaint from someone at the school, but no name or number was given. Has been there since May 23rd. They have no other information."

All Materials:

Site ID:	398424
Operable Unit ID:	1155310
Operable Unit:	01
Material ID:	2146174
Material Code:	0066A
Material Name:	unknown petroleum
Case No.:	Not reported
Material FA:	Petroleum
Quantity:	Not reported
Units:	G
Recovered:	.00
Oxygenate:	Not reported

F55 **ELGHANAYAN JEFF** **RCRA NonGen / NLR** **1000226912**
NNE **156 FLUSHING AVE** **FINDS** **NYD982283046**
< 1/8 **BROOKLYN, NY 11201** **ECHO**
0.084 mi.
444 ft. **Site 5 of 13 in cluster F**

Relative:
Lower

Actual:
19 ft.

RCRA NonGen / NLR:

Date form received by agency:	01/01/2007
Facility name:	ELGHANAYAN JEFF
Facility address:	156 FLUSHING AVE BROOKLYN, NY 11201
EPA ID:	NYD982283046
Mailing address:	BLEEKER ST ROOM C224 NEW YORK, NY 10012
Contact:	JEFF ELGHANAYAN
Contact address:	BLEEKER ST ROOM C224 NEW YORK, NY 10012

ELGHANAYAN JEFF (Continued) **1000226912**

Contact country:	US
Contact telephone:	718-505-5694
Contact email:	Not reported
EPA Region:	02
Classification:	Non-Generator
Description:	Handler: Non-Generators do not presently generate hazardous waste

Owner/Operator Summary:

Owner/operator name:	JEFF ELGHANAYAN
Owner/operator address:	NOT REQUIRED NOT REQUIRED, WY 99999
Owner/operator country:	US
Owner/operator telephone:	212-555-1212
Owner/operator email:	Not reported
Owner/operator fax:	Not reported
Owner/operator extension:	Not reported
Legal status:	Private
Owner/Operator Type:	Owner
Owner/Op start date:	Not reported
Owner/Op end date:	Not reported

Owner/operator name:	JEFF ELGHANAYAN
Owner/operator address:	NOT REQUIRED NOT REQUIRED, WY 99999
Owner/operator country:	US
Owner/operator telephone:	212-555-1212
Owner/operator email:	Not reported
Owner/operator fax:	Not reported
Owner/operator extension:	Not reported
Legal status:	Private
Owner/Operator Type:	Operator
Owner/Op start date:	Not reported
Owner/Op end date:	Not reported

Handler Activities Summary:

U.S. importer of hazardous waste:	No
Mixed waste (haz. and radioactive):	No
Recycler of hazardous waste:	No
Transporter of hazardous waste:	No
Treater, storer or disposer of HW:	No
Underground injection activity:	No
On-site burner exemption:	No
Furnace exemption:	No
Used oil fuel burner:	No
Used oil processor:	No
User oil refiner:	No
Used oil fuel marketer to burner:	No
Used oil Specification marketer:	No
Used oil transfer facility:	No
Used oil transporter:	No

Historical Generators:

Date form received by agency:	01/01/2006
Site name:	ELGHANAYAN JEFF
Classification:	Not a generator, verified

ELGHANAYAN JEFF (Continued) **1000226912**

Date form received by agency: 01/07/1988
Site name: ELGHANAYAN JEFF
Classification: Not a generator, verified

. Waste code: F003
. Waste name: THE FOLLOWING SPENT NON-HALOGENATED SOLVENTS: XYLENE, ACETONE, ETHYL ACETATE, ETHYL BENZENE, ETHYL ETHER, METHYL ISOBUTYL KETONE, N-BUTYL ALCOHOL, CYCLOHEXANONE, AND METHANOL; ALL SPENT SOLVENT MIXTURES/BLENDS CONTAINING, BEFORE USE, ONLY THE ABOVE SPENT NON-HALOGENATED SOLVENTS; AND ALL SPENT SOLVENT MIXTURES/BLENDS CONTAINING, BEFORE USE, ONE OR MORE OF THE ABOVE NON-HALOGENATED SOLVENTS, AND, A TOTAL OF TEN PERCENT OR MORE (BY VOLUME) OF ONE OR MORE OF THOSE SOLVENTS LISTED IN F001, F002, F004, AND F005, AND STILL BOTTOMS FROM THE RECOVERY OF THESE SPENT SOLVENTS AND SPENT SOLVENT MIXTURES.

. Waste code: U220
. Waste name: BENZENE, METHYL-

. Waste code: U228
. Waste name: ETHENE, TRICHLORO-

Violation Status: No violations found

FINDS:

Registry ID: 110004420582

Environmental Interest/Information System
RCRAInfo is a national information system that supports the Resource Conservation and Recovery Act (RCRA) program through the tracking of events and activities related to facilities that generate, transport, and treat, store, or dispose of hazardous waste. RCRAInfo allows RCRA program staff to track the notification, permit, compliance, and corrective action activities required under RCRA.

Click this hyperlink while viewing on your computer to access additional FINDS: detail in the EDR Site Report.

ECHO:
Envid: 1000226912
Registry ID: 110004420582
DFR URL: http://echo.epa.gov/detailed-facility-report?fid=110004420582

E56 West < 1/8 0.084 mi. 444 ft. | **CON EDISON** | **RCRA NonGen / NLR** | **1019904992**
163 PARK AVE | **FINDS** | **NYP004804514**
BROOKLYN, NY 11205 | **ECHO**

Site 5 of 7 in cluster E

Relative: Higher
Actual: 32 ft.

RCRA NonGen / NLR:
Date form received by agency: 07/09/2015
Facility name: CON EDISON
Facility address: 163 PARK AVE
BROOKLYN, NY 11205
EPA ID: NYP004804514
Mailing address: IRVING PL 15TH FL NE

CON EDISON (Continued) **1019904992**

NEW YORK, NY 10003
Contact: THOMAS TEELING
Contact address: Not reported
Not reported
Contact country: Not reported
Contact telephone: 212-460-3770
Contact email: Not reported
EPA Region: 02
Classification: Non-Generator
Description: Handler: Non-Generators do not presently generate hazardous waste

Handler Activities Summary:
U.S. importer of hazardous waste: No
Mixed waste (haz. and radioactive): No
Recycler of hazardous waste: No
Transporter of hazardous waste: No
Treater, storer or disposer of HW: No
Underground injection activity: No
On-site burner exemption: No
Furnace exemption: No
Used oil fuel burner: No
Used oil processor: No
User oil refiner: No
Used oil fuel marketer to burner: No
Used oil Specification marketer: No
Used oil transfer facility: No
Used oil transporter: No

Historical Generators:
Date form received by agency: 07/09/2015
Site name: CON EDISON
Classification: Small Quantity Generator

Violation Status: No violations found

FINDS:

Registry ID: 110069663821

Environmental Interest/Information System
RCRAInfo is a national information system that supports the Resource Conservation and Recovery Act (RCRA) program through the tracking of events and activities related to facilities that generate, transport, and treat, store, or dispose of hazardous waste. RCRAInfo allows RCRA program staff to track the notification, permit, compliance, and corrective action activities required under RCRA.

Click this hyperlink while viewing on your computer to access additional FINDS: detail in the EDR Site Report.

ECHO:
Envid: 1019904992
Registry ID: 110069663821
DFR URL: http://echo.epa.gov/detailed-facility-report?fid=110069663821

E57 **CON EDISON** **NJ MANIFEST** **S120673684**
West **163 PARK AVE** **N/A**
< 1/8 **BROOKLYN, NY 11205**
0.084 mi.
444 ft. **Site 6 of 7 in cluster E**

Relative:
Higher

Actual:
32 ft.

NJ MANIFEST:

EPA Id:	NYP004804514
Mail Address:	IRVING PL 15TH FL NE
Mail City/State/Zip:	NEW YORK, NY 10003
Facility Phone:	Not reported
Emergency Phone:	Not reported
Contact:	THOMAS TEELING
Comments:	Not reported
SIC Code:	Not reported
County:	NY047
Municipal:	Not reported
Previous EPA Id:	Not reported
Gen Flag:	Not reported
Trans Flag:	Not reported
TSDF Flag:	Not reported
Name Change:	Not reported
Date Change:	Not reported

Manifest:

Manifest Number:	002614525GBF
EPA ID:	NYP004804514
Date Shipped:	7/9/2015
TSDF EPA ID:	NJD991291105
Transporter EPA ID:	NJD003812047
Transporter 2 EPA ID:	Not reported
Transporter 3 EPA ID:	Not reported
Transporter 4 EPA ID:	Not reported
Transporter 5 EPA ID:	Not reported
Transporter 6 EPA ID:	Not reported
Transporter 7 EPA ID:	Not reported
Transporter 8 EPA ID:	Not reported
Transporter 9 EPA ID:	Not reported
Transporter 10 EPA ID:	Not reported
Date Trans1 Transported Waste:	Not reported
Date Trans2 Transported Waste:	Not reported
Date Trans3 Transported Waste:	Not reported
Date Trans4 Transported Waste:	Not reported
Date Trans5 Transported Waste:	Not reported
Date Trans6 Transported Waste:	Not reported
Date Trans7 Transported Waste:	Not reported
Date Trans8 Transported Waste:	Not reported
Date Trans9 Transported Waste:	Not reported
Date Trans10 Transported Waste:	Not reported
Date TSDF Received Waste:	Not reported
TSDF EPA Facility Name:	Not reported
QTY Units:	Not reported
Transporter SEQ ID:	Not reported
Transporter-1 Date:	Not reported
Waste SEQ ID:	Not reported
Waste Type Code 2:	Not reported
Waste Type Code 3:	Not reported
Waste Type Code 4:	Not reported
Waste Type Code 5:	Not reported
Waste Type Code 6:	Not reported

CON EDISON (Continued) **S120673684**

Date Accepted:	Not reported
Manifest Discrepancy Type:	Not reported
Data Entry Number:	Not reported
Was Load Rejected:	NEW YORK, NY 10003
Reason Load Was Rejected:	Not reported

E58 West < 1/8 0.084 mi. 444 ft. **CON ED** **NY MANIFEST** **S118257669**
163 PARK AVE **N/A**
BROOKLYN, NY 11205

Site 7 of 7 in cluster E

Relative: Higher

Actual: 32 ft.

NY MANIFEST:

Country:	USA
EPA ID:	NYP004804514
Facility Status:	Not reported
Location Address 1:	163 PARK AVENUE
Code:	BP
Location Address 2:	SB 7589
Total Tanks:	Not reported
Location City:	BROOKLYN
Location State:	NY
Location Zip:	11205
Location Zip 4:	Not reported

NY MANIFEST:

EPAID:	NYP004804514
Mailing Name:	CON ED
Mailing Contact:	TOM TEELING
Mailing Address 1:	4 IRVING PLACE - 15TH FLOOR
Mailing Address 2:	Not reported
Mailing City:	NEW YORK
Mailing State:	NY
Mailing Zip:	10003
Mailing Zip 4:	Not reported
Mailing Country:	USA
Mailing Phone:	2124603770

NY MANIFEST:

Document ID:	Not reported
Manifest Status:	Not reported
seq:	Not reported
Year:	2015
Trans1 State ID:	NJD003812047
Trans2 State ID:	Not reported
Generator Ship Date:	07/09/2015
Trans1 Recv Date:	07/09/2015
Trans2 Recv Date:	Not reported
TSD Site Recv Date:	07/09/2015
Part A Recv Date:	Not reported
Part B Recv Date:	Not reported
Generator EPA ID:	NYP004804514
Trans1 EPA ID:	Not reported
Trans2 EPA ID:	Not reported
TSDF ID 1:	NJD991291105
TSDF ID 2:	Not reported

CON ED (Continued) **S118257669**

Manifest Tracking Number:	002614525GBF
Import Indicator:	N
Export Indicator:	N
Discr Quantity Indicator:	N
Discr Type Indicator:	N
Discr Residue Indicator:	N
Discr Partial Reject Indicator:	N
Discr Full Reject Indicator:	N
Manifest Ref Number:	Not reported
Alt Facility RCRA ID:	Not reported
Alt Facility Sign Date:	Not reported
MGMT Method Type Code:	H110
Waste Code:	Not reported
Waste Code:	Not reported
Waste Code:	Not reported
Waste Code:	Not reported
Waste Code:	Not reported
Waste Code:	Not reported
Quantity:	500
Units:	P - Pounds
Number of Containers:	1
Container Type:	TT - Cargo tank, tank trucks
Handling Method:	T Chemical, physical, or biological treatment.
Specific Gravity:	1
Waste Code:	D008
Waste Code 1_2:	Not reported
Waste Code 1_3:	Not reported
Waste Code 1_4:	Not reported
Waste Code 1_5:	Not reported
Waste Code 1_6:	Not reported

Click this hyperlink while viewing on your computer to access
-1 additional NY MANIFEST: record(s) in the EDR Site Report.

G59 NNW < 1/8 0.085 mi. 447 ft. **CON EDISON - MANHOLE 19073** **RCRA NonGen / NLR** **1010325765**
OPP. 10 CLEARMONT STREET **NY MANIFEST** **NYP004132528**
BROOKLYN, NY 11205

Site 2 of 12 in cluster G

Relative: Lower
Actual: 19 ft.

RCRA NonGen / NLR:

Date form received by agency:	02/23/2006
Facility name:	CON EDISON - MANHOLE 19073
Facility address:	OPP. 10 CLEARMONT STREET BROOKLYN, NY 11205
EPA ID:	NYP004132528
Mailing address:	4 IRVING PLACE NEW YORK, NY 10003
Contact:	FRANKLIN MURRAY
Contact address:	4 IRVING PLACE NEW YORK, NY 10003
Contact country:	US
Contact telephone:	212-460-2808
Contact email:	MURRAYFR@CONED.COM
EPA Region:	02
Classification:	Non-Generator
Description:	Handler: Non-Generators do not presently generate hazardous waste

CON EDISON - MANHOLE 19073 (Continued) **1010325765**

Owner/Operator Summary:

Owner/operator name:	CONSOLIDATED EDISON COMPANY OF NY, INC.
Owner/operator address:	4 IRVING PLACE NEW YORK, NY 10003
Owner/operator country:	US
Owner/operator telephone:	Not reported
Owner/operator email:	Not reported
Owner/operator fax:	Not reported
Owner/operator extension:	Not reported
Legal status:	Private
Owner/Operator Type:	Owner
Owner/Op start date:	06/17/2005
Owner/Op end date:	Not reported

Owner/operator name:	CONSOLIDATED EDISON COMPANY OF NY, INC.
Owner/operator address:	4 IRVING PLACE NEW YORK, NY 10003
Owner/operator country:	US
Owner/operator telephone:	Not reported
Owner/operator email:	Not reported
Owner/operator fax:	Not reported
Owner/operator extension:	Not reported
Legal status:	Private
Owner/Operator Type:	Operator
Owner/Op start date:	06/17/2005
Owner/Op end date:	Not reported

Handler Activities Summary:

U.S. importer of hazardous waste:	No
Mixed waste (haz. and radioactive):	No
Recycler of hazardous waste:	No
Transporter of hazardous waste:	No
Treater, storer or disposer of HW:	No
Underground injection activity:	No
On-site burner exemption:	No
Furnace exemption:	No
Used oil fuel burner:	No
Used oil processor:	No
User oil refiner:	No
Used oil fuel marketer to burner:	No
Used oil Specification marketer:	No
Used oil transfer facility:	No
Used oil transporter:	No

Historical Generators:

Date form received by agency:	02/22/2006
Site name:	CON EDISON - MANHOLE 19073
Classification:	Not a generator, verified

Date form received by agency:	02/21/2006
Site name:	CON EDISON - MANHOLE 19073
Classification:	Large Quantity Generator

. Waste code:	D008
. Waste name:	LEAD

CON EDISON - MANHOLE 19073 (Continued) **1010325765**

. Waste code: B002
. Waste name: B002

. Waste code: B007
. Waste name: B007

Violation Status: No violations found

NY MANIFEST:
Country: USA
EPA ID: NYP004132528
Facility Status: Not reported
Location Address 1: 10 CLEARMONT AVE MH19073
Code: BP
Location Address 2: Not reported
Total Tanks: Not reported
Location City: BROOKLYN
Location State: NY
Location Zip: 11201
Location Zip 4: Not reported

NY MANIFEST:
EPAID: NYP004132528
Mailing Name: CONSOLIDATED EDISON
Mailing Contact: FRANKLIN MURRAY
Mailing Address 1: 4 IRVING PLACE RM 828
Mailing Address 2: Not reported
Mailing City: NEW YORK
Mailing State: NY
Mailing Zip: 10003
Mailing Zip 4: Not reported
Mailing Country: USA
Mailing Phone: 2124602808

NY MANIFEST:
Document ID: NYE0777618
Manifest Status: Not reported
seq: Not reported
Year: 2005
Trans1 State ID: NYD006982359
Trans2 State ID: Not reported
Generator Ship Date: 06/18/2005
Trans1 Recv Date: 06/18/2005
Trans2 Recv Date: Not reported
TSD Site Recv Date: 06/20/2005
Part A Recv Date: Not reported
Part B Recv Date: Not reported
Generator EPA ID: NYP004132528
Trans1 EPA ID: 69526JR
Trans2 EPA ID: Not reported
TSDF ID 1: NYD077444263
TSDF ID 2: Not reported
Manifest Tracking Number: Not reported
Import Indicator: Not reported
Export Indicator: Not reported
Discr Quantity Indicator: Not reported
Discr Type Indicator: Not reported
Discr Residue Indicator: Not reported

CON EDISON - MANHOLE 19073 (Continued) **1010325765**

Discr Partial Reject Indicator:	Not reported
Discr Full Reject Indicator:	Not reported
Manifest Ref Number:	Not reported
Alt Facility RCRA ID:	Not reported
Alt Facility Sign Date:	Not reported
MGMT Method Type Code:	Not reported
Waste Code:	B007 - OTHER MISCELLANEOUS PCB WASTES
Waste Code:	Not reported
Waste Code:	Not reported
Waste Code:	Not reported
Waste Code:	Not reported
Waste Code:	Not reported
Quantity:	00125
Units:	K - Kilograms (2.2 pounds)
Number of Containers:	001
Container Type:	DM - Metal drums, barrels
Handling Method:	L Landfill.
Specific Gravity:	01.00
Waste Code:	B007 - OTHER MISCELLANEOUS PCB WASTES
Waste Code:	Not reported
Waste Code:	Not reported
Waste Code:	Not reported
Waste Code:	Not reported
Quantity:	00200
Units:	K - Kilograms (2.2 pounds)
Number of Containers:	001
Container Type:	DM - Metal drums, barrels
Handling Method:	Not reported
Specific Gravity:	01.00
Waste Code:	Not reported
Quantity:	Not reported
Units:	Not reported
Number of Containers:	Not reported
Container Type:	Not reported
Handling Method:	L Landfill.
Specific Gravity:	Not reported

Click this hyperlink while viewing on your computer to access
-1 additional NY MANIFEST: record(s) in the EDR Site Report.

G60
NNW
< 1/8
0.089 mi.
469 ft.

MANHOLE # 19073
10 CLEARMONT AVE
BROOKLYN, NY

Site 3 of 12 in cluster G

NY Spills **S106967934**
N/A

Relative:
Lower

Actual:
19 ft.

SPILLS:

Spill Number/Closed Date:	0502148 / 2005-08-12
Facility ID:	0502148
Facility Type:	ER
DER Facility ID:	292302
Site ID:	346445
DEC Region:	2
Spill Cause:	Equipment Failure
Spill Class:	C4
SWIS:	2401
Spill Date:	2005-05-23

MANHOLE # 19073 (Continued) **S106967934**

Investigator:	GDBREEN
Referred To:	Not reported
Reported to Dept:	2005-05-23
CID:	444
Water Affected:	Not reported
Spill Source:	Institutional, Educational, Gov., Other
Spill Notifier:	Responsible Party
Cleanup Ceased:	Not reported
Cleanup Meets Std:	False
Last Inspection:	Not reported
Recommended Penalty:	False
UST Trust:	False
Remediation Phase:	0
Date Entered In Computer:	2005-05-23
Spill Record Last Update:	2005-08-12
Spiller Name:	ERT DESK MIKE DAUGHTERY
Spiller Company:	MANHOLE # 19073
Spiller Address:	10 CLEARMONT AVE
Spiller Company:	001
Contact Name:	ERT DESK MIKE DAUGHTERY
DEC Memo:	"158728. 23-MAY-2005 12:20 HRS. I&A SERV. WEST DEPT.MECH-A DARREN BRINDISI EMP# 85877 REPORTS: WHILE ON LOCATION TO MAKE REPAIRS FOUND: APPROX. 1 GAL OF UNKNOWN OIL ON APPROX. 30 GAL'S OF WATER. NO SEWERS OR WATERWAYS APPEAR TO BE AFFECTED. THE SPILL APPEARS TO BE CONTAINED. THERE IS NO FIRE INVOLVEMENT. NO SMOKE INVOLVEMENT. THERE WERE NO INJURIES RELATED TO THIS INCIDENT. THERE ARE NO INCLEMENT WEATHER CONDITIONS OR HAZARD THAT CONTRIBUTED TO THIS SPILL. NO PRIVATE PROPERTY AFFECTED. OWNER OF SUBSTANCES IS UNKNOWN. NO KNOWN SUBSTANTIAL CRACKS IN STRUCTURE. THERE IS A RESERVOIR TANK IN STRUCTURE BUT NOT KNOWN TO BE LEAKING AT THIS TIME. ENIVIR. TAG# 26014 PLACED. 1 LIQ. SAMPLE TAKEN FROM SPILL & MARKED PRIORITY E . 24 HR DEMINIMIS CHAIN OF CUSTODY # AA-16141. SAMPLE TO BE TAKEN TO ASTORIA CHEM. ACCT #20156. C.HOGAN 07511 23-MAY-2005 13:20 HRS. I&A SERV. WEST DEPT.MECH-A DARREN BRINDISI EMP# 85877 REPORTS: DUE TO A D-FAULT CONDITION (LEAKY TANK D-FAULT TAG# 02007 PLACED) INCIDENT # 158728 WILL NOT BE MEETING THE 24HR CLOCK AND WILL BE RECLASSIFIED AS SPILL DIELECTRIC FLUID. C.HOGAN 07511 UPDATE 23-MAY-2005 13:35 HRS. CIG T.MARCINEK NOTIFIED OF CHANGE OF STATUS. C.HOGAN 07511 May 23, 2005 9:09 PM. Lab Sequence Number: 05-04835-001 Aroclor 1254 95.5 ppm EPA 608/8082 6/18/2005 07:20 HRS. -- UPDATED LOCATION OF MANHOLE FROM OPP. 10 CLEARMONT ST TO OPP. 10 CLERMONT AVE, S/O FLUSHING AVE (VERFIED BY CHECKING M&S PLATE 46-Q). -- W.W. 17344 -- Update 6/18/05 20:00hrs. Env. Ops. Supv. B. Bamonte reports on location with Rosado, Jones and Glodowski. A #9 crew was also on location to repair D'fault in structure. The D'fault was repaired and Env. Ops. crews began cleanup. Structure was double washed with 10 gallons of bio-gen 760 and 10 gallons of safety clean detergent. All solids were drummed. One drum consisted of PCB solids, PPE, zone material and lead. The other drum contained PPE and approx. 15 linear feet of asbestos arc proofing. Drums were picked up by Astoria transportation. An >50 tanker removed 335 gallons of wash liquids out of structure. Sump was found cemented. Env. stop tag #26014 was removed; job is 100% complete. Benjamin Bamonte Operating Supervisor/Env. Ops. Closed. 8-12-05. George Breen "
Remarks:	"NO TO 5 QUESTIONS: COMING OFF 24 HOUR, DUE TO DE- ENERGIZING OF FEEDER: CONED # 158728, MIXED WITH 30 GALLONS OF WATER:"

MANHOLE # 19073 (Continued) **S106967934**

All Materials:

Site ID:	346445
Operable Unit ID:	1104217
Operable Unit:	01
Material ID:	584380
Material Code:	0541A
Material Name:	dielectric fluid
Case No.:	Not reported
Material FA:	Petroleum
Quantity:	1.00
Units:	G
Recovered:	.00
Oxygenate:	Not reported

Spill Number/Closed Date:	0501825 / 2005-07-29
Facility ID:	0501825
Facility Type:	ER
DER Facility ID:	292302
Site ID:	346052
DEC Region:	2
Spill Cause:	Unknown
Spill Class:	C4
SWIS:	2401
Spill Date:	2005-05-14
Investigator:	SKARAKHA
Referred To:	Not reported
Reported to Dept:	2005-05-15
CID:	77
Water Affected:	Not reported
Spill Source:	Unknown
Spill Notifier:	Other
Cleanup Ceased:	Not reported
Cleanup Meets Std:	False
Last Inspection:	Not reported
Recommended Penalty:	False
UST Trust:	False
Remediation Phase:	0
Date Entered In Computer:	2005-05-16
Spill Record Last Update:	2005-07-29
Spiller Name:	Not reported
Spiller Company:	UNKNOWN
Spiller Address:	Not reported
Spiller Company:	999
Contact Name:	ERT DESK
DEC Memo:	"e2mis no 158587 M. SNIDER FOUND APPROX. 4 GAL UNKNOWN OIL ON APPROX. 16 GAL. WATER IN MH-19073. SPILL APPEARS TO BE CONTAINED. NO SEWERS OR WATERWAYS APPEAR TO BE AFFECTED. SAMPLE TAKEN. CLEANUP PENDING PCB RESULTS FROM CHEM LAB. 5/14/2005 14:18 HRS. -- RECEIVED OIL ID RESULTS, LAB SEQ # 05-04499-001: Analysis indicates the presence of a cable oil. 5/14/2005 15:00 HRS. -- RECEIVED PCB RESULTS 18 PPM, AROCLOR 1254, LSN 05-04500-001. UPDATE 5-15-05 00:55HRS J. IOCCO REPORTS EARTHERN SUMP FOUND. UPDATE 5-15-05 00:55 HRS. J. IOCCO REPORTS, THIS JOB WILL BE TAKEN OFF THE 24HR CLOCK DUE TO EARTHERN SUMP FOUND. S. PACE 49874. UPDATE 5-15-05 01:02 HRS. CIG WAS NOTIFIED. S. PACE 49874. UPDATE 5-15-05 02:50 HRS. J. IOCCO REPORTS, DOUBLE WASHED STRUCTRE USING BIO GEN 760, TANKER REMOVED ALL LIQUIDS

MANHOLE # 19073 (Continued) **S106967934**

AND RE-SEALED SUMP. TAG WAS REMOVED AND JOB 100% COMPLETED. S. PACE 49874. Closed. 7-29-05. George Breen "

Remarks: "4 gal of unkn oil on 16 gals in manhole. clean-up pending crew availabilty. con ed ref 158587"

All Materials:

Site ID:	346052
Operable Unit ID:	1103785
Operable Unit:	01
Material ID:	583983
Material Code:	0066A
Material Name:	unknown petroleum
Case No.:	Not reported
Material FA:	Petroleum
Quantity:	4.00
Units:	G
Recovered:	.00
Oxygenate:	Not reported

F61 **BROOKLYN CORRECTIONAL FACILITY** **NY AST** **U004076593**
North **136 FLUSHING AVENUE** **N/A**
< 1/8 **BROOKLYN, NY 11205**
0.091 mi.
480 ft. **Site 6 of 13 in cluster F**

Relative:
Lower

Actual:
17 ft.

AST:

Region:	STATE
DEC Region:	2
Site Status:	Unregulated/Closed
Facility Id:	2-187836
Program Type:	PBS
UTM X:	586931.24816
UTM Y:	4505698.17073
Expiration Date:	N/A
Site Type:	Other

Affiliation Records:

Site Id:	5648
Affiliation Type:	Facility Owner
Company Name:	NYC DEPT OF HOUSING PRESERVATION & DEVELOPMENT
Contact Type:	Not reported
Contact Name:	Not reported
Address1:	100 GOLD STREET
Address2:	Not reported
City:	NEW YORK
State:	NY
Zip Code:	10038
Country Code:	001
Phone:	(212) 863-7087
EMail:	Not reported
Fax Number:	Not reported
Modified By:	NRLOMBAR
Date Last Modified:	2011-09-29

Site Id:	5648
Affiliation Type:	Mail Contact
Company Name:	NYC HPD
Contact Type:	Not reported

BROOKLYN CORRECTIONAL FACILITY (Continued) **U004076593**

Contact Name:	ASST. COMMR.-DIV OF PROPERTY MANAGEMENT
Address1:	100 GOLD STREET
Address2:	7T-2
City:	NEW YORK
State:	NY
Zip Code:	10038
Country Code:	001
Phone:	(212) 863-7087
EMail:	LOUIEV@HPD.NYC.GOV
Fax Number:	Not reported
Modified By:	CGFREEDM
Date Last Modified:	2011-09-22

Site Id:	5648
Affiliation Type:	Facility Operator
Company Name:	BROOKLYN CORRECTIONAL FACILITY
Contact Type:	Not reported
Contact Name:	LESLY WILLIAMS
Address1:	Not reported
Address2:	Not reported
City:	Not reported
State:	NN
Zip Code:	Not reported
Country Code:	001
Phone:	(212) 863-8956
EMail:	Not reported
Fax Number:	Not reported
Modified By:	NRLOMBAR
Date Last Modified:	2011-09-29

Site Id:	5648
Affiliation Type:	Emergency Contact
Company Name:	NYC DEPT OF HOUSING PRESERVATION & DEVELOPMENT
Contact Type:	Not reported
Contact Name:	DEREK PARSONS
Address1:	Not reported
Address2:	Not reported
City:	Not reported
State:	NN
Zip Code:	Not reported
Country Code:	999
Phone:	(917) 559-4337
EMail:	Not reported
Fax Number:	Not reported
Modified By:	MFLEONAR
Date Last Modified:	2017-11-09

Tank Info:

Tank Number:	001
Tank Id:	5708
Material Code:	0001
Common Name of Substance:	#2 Fuel Oil (On-Site Consumption)

Equipment Records:

E00 - Piping Secondary Containment - None

BROOKLYN CORRECTIONAL FACILITY (Continued) **U004076593**

G03 - Tank Secondary Containment - Vault (w/o access)
H00 - Tank Leak Detection - None
L09 - Piping Leak Detection - Exempt Suction Piping
J02 - Dispenser - Suction Dispenser
I04 - Overfill - Product Level Gauge (A/G)
B00 - Tank External Protection - None
C00 - Pipe Location - No Piping
F00 - Pipe External Protection - None
A00 - Tank Internal Protection - None
D01 - Pipe Type - Steel/Carbon Steel/Iron
K00 - Spill Prevention - None

Tank Location:	Aboveground in subterranean vault with access for inspections..... Tank in subterranean vault but accessible for inspection.
Tank Type:	Steel/Carbon Steel/Iron
Tank Status:	Closed - Removed
Pipe Model:	Not reported
Install Date:	12/01/1983
Capacity Gallons:	3500
Tightness Test Method:	NN
Date Test:	Not reported
Next Test Date:	Not reported
Date Tank Closed:	01/01/2006
Register:	True
Modified By:	CGFREEDM
Last Modified:	04/14/2017
Material Name:	#2 fuel oil (on-site consumption)

F62 **NYC BROOKLYN CORRECTIONAL FACILITY** **RCRA NonGen / NLR** **1000104803**
North **136 FLUSHING AVE** **FINDS** **NYD981487804**
< 1/8 **BROOKLYN, NY 11205** **ECHO**
0.091 mi. **NY MANIFEST**
480 ft. **Site 7 of 13 in cluster F**

Relative:
Lower

Actual:
17 ft.

RCRA NonGen / NLR:

Date form received by agency:	01/01/2007
Facility name:	NYC BROOKLYN CORRECTIONAL FACILITY
Facility address:	136 FLUSHING AVE BROOKLYN, NY 11205-1111
EPA ID:	NYD981487804
Mailing address:	FLUSHING AVE BROOKLYN, NY 11205
Contact:	Not reported
Contact address:	FLUSHING AVE BROOKLYN, NY 11205
Contact country:	US
Contact telephone:	Not reported
Contact email:	Not reported
EPA Region:	02
Land type:	Facility is not located on Indian land. Additional information is not known.
Classification:	Non-Generator
Description:	Handler: Non-Generators do not presently generate hazardous waste

Owner/Operator Summary:

Owner/operator name:	NEW YORK CITY
Owner/operator address:	NOT REQUIRED NOT REQUIRED, WY 99999
Owner/operator country:	US

NYC BROOKLYN CORRECTIONAL FACILITY (Continued) **1000104803**

Owner/operator telephone: 212-555-1212
Owner/operator email: Not reported
Owner/operator fax: Not reported
Owner/operator extension: Not reported
Legal status: Private
Owner/Operator Type: Owner
Owner/Op start date: Not reported
Owner/Op end date: Not reported

Owner/operator name: NEW YORK CITY
Owner/operator address: NOT REQUIRED
NOT REQUIRED, WY 99999
Owner/operator country: US
Owner/operator telephone: 212-555-1212
Owner/operator email: Not reported
Owner/operator fax: Not reported
Owner/operator extension: Not reported
Legal status: Private
Owner/Operator Type: Operator
Owner/Op start date: Not reported
Owner/Op end date: Not reported

Handler Activities Summary:
U.S. importer of hazardous waste: No
Mixed waste (haz. and radioactive): No
Recycler of hazardous waste: No
Transporter of hazardous waste: No
Treater, storer or disposer of HW: No
Underground injection activity: No
On-site burner exemption: No
Furnace exemption: No
Used oil fuel burner: No
Used oil processor: No
User oil refiner: No
Used oil fuel marketer to burner: No
Used oil Specification marketer: No
Used oil transfer facility: No
Used oil transporter: No

Historical Generators:
Date form received by agency: 01/01/2006
Site name: NYC BROOKLYN CORRECTIONAL FACILITY
Classification: Not a generator, verified

Date form received by agency: 07/08/1999
Site name: NYC BROOKLYN CORRECTIONAL FACILITY
Classification: Not a generator, verified

Date form received by agency: 06/13/1986
Site name: NYC BROOKLYN CORRECTIONAL FACILITY
Classification: Large Quantity Generator

. Waste code: D001
. Waste name: IGNITABLE HAZARDOUS WASTES ARE THOSE WASTES WHICH HAVE A FLASHPOINT OF LESS THAN 140 DEGREES FAHRENHEIT AS DETERMINED BY A PENSKY-MARTENS CLOSED CUP FLASH POINT TESTER. ANOTHER METHOD OF DETERMINING THE

NYC BROOKLYN CORRECTIONAL FACILITY (Continued) **1000104803**

FLASH POINT OF A WASTE IS TO REVIEW THE MATERIAL SAFETY DATA SHEET, WHICH CAN BE OBTAINED FROM THE MANUFACTURER OR DISTRIBUTOR OF THE MATERIAL. LACQUER THINNER IS AN EXAMPLE OF A COMMONLY USED SOLVENT WHICH WOULD BE CONSIDERED AS IGNITABLE HAZARDOUS WASTE.

Facility Has Received Notices of Violations:

Regulation violated:	Not reported
Area of violation:	Generators - Records/Reporting
Date violation determined:	04/01/1994
Date achieved compliance:	07/29/1994
Violation lead agency:	State
Enforcement action:	FINAL 3008(A) COMPLIANCE ORDER
Enforcement action date:	09/28/1994
Enf. disposition status:	Not reported
Enf. disp. status date:	Not reported
Enforcement lead agency:	State
Proposed penalty amount:	Not reported
Final penalty amount:	Not reported
Paid penalty amount:	Not reported

Regulation violated:	Not reported
Area of violation:	Generators - Records/Reporting
Date violation determined:	04/01/1994
Date achieved compliance:	07/29/1994
Violation lead agency:	State
Enforcement action:	INITIAL 3008(A) COMPLIANCE
Enforcement action date:	07/29/1994
Enf. disposition status:	Not reported
Enf. disp. status date:	Not reported
Enforcement lead agency:	State
Proposed penalty amount:	1200
Final penalty amount:	Not reported
Paid penalty amount:	Not reported

Evaluation Action Summary:

Evaluation date:	04/01/1994
Evaluation:	NON-FINANCIAL RECORD REVIEW
Area of violation:	Generators - Records/Reporting
Date achieved compliance:	07/29/1994
Evaluation lead agency:	State

FINDS:

Registry ID: 110004405885

Environmental Interest/Information System

RCRAInfo is a national information system that supports the Resource Conservation and Recovery Act (RCRA) program through the tracking of events and activities related to facilities that generate, transport, and treat, store, or dispose of hazardous waste. RCRAInfo allows RCRA program staff to track the notification, permit, compliance, and corrective action activities required under RCRA.

Click this hyperlink while viewing on your computer to access additional FINDS: detail in the EDR Site Report.

NYC BROOKLYN CORRECTIONAL FACILITY (Continued) **1000104803**

ECHO:

Envid:	1000104803
Registry ID:	110004405885
DFR URL:	http://echo.epa.gov/detailed-facility-report?fid=110004405885

NY MANIFEST:

Country:	USA
EPA ID:	NYD981487804
Facility Status:	Not reported
Location Address 1:	136 FLUSHING AVE
Code:	BP
Location Address 2:	Not reported
Total Tanks:	Not reported
Location City:	BROOKLYN
Location State:	NY
Location Zip:	11205
Location Zip 4:	Not reported

NY MANIFEST:

EPAID:	NYD981487804
Mailing Name:	BROOKLYN CORRECTIONALFACILITY
Mailing Contact:	DOM STAFFREN
Mailing Address 1:	136 FLUSHING AVE
Mailing Address 2:	Not reported
Mailing City:	BROOKLYN
Mailing State:	NY
Mailing Zip:	11205
Mailing Zip 4:	Not reported
Mailing Country:	USA
Mailing Phone:	7188023356

NY MANIFEST:

Document ID:	NJA1687804
Manifest Status:	K
seq:	Not reported
Year:	1993
Trans1 State ID:	NJDEPS581
Trans2 State ID:	Not reported
Generator Ship Date:	09/07/1993
Trans1 Recv Date:	09/07/1993
Trans2 Recv Date:	/ /
TSD Site Recv Date:	09/07/1993
Part A Recv Date:	10/13/1993
Part B Recv Date:	10/06/1993
Generator EPA ID:	NYD981487804
Trans1 EPA ID:	NJD982281016
Trans2 EPA ID:	Not reported
TSDF ID 1:	NJD002200046
TSDF ID 2:	Not reported
Manifest Tracking Number:	Not reported
Import Indicator:	Not reported
Export Indicator:	Not reported
Discr Quantity Indicator:	Not reported
Discr Type Indicator:	Not reported
Discr Residue Indicator:	Not reported
Discr Partial Reject Indicator:	Not reported

NYC BROOKLYN CORRECTIONAL FACILITY (Continued) **1000104803**

Discr Full Reject Indicator:	Not reported
Manifest Ref Number:	Not reported
Alt Facility RCRA ID:	Not reported
Alt Facility Sign Date:	Not reported
MGMT Method Type Code:	Not reported
Waste Code:	D001 - NON-LISTED IGNITABLE WASTES
Waste Code:	Not reported
Waste Code:	Not reported
Waste Code:	Not reported
Waste Code:	Not reported
Waste Code:	Not reported
Quantity:	00800
Units:	P - Pounds
Number of Containers:	002
Container Type:	DM - Metal drums, barrels
Handling Method:	B Incineration, heat recovery, burning.
Specific Gravity:	100

Click this hyperlink while viewing on your computer to access
-1 additional NY MANIFEST: record(s) in the EDR Site Report.

H63 **88 ADELPHI STREET** **NY AST** **U003395241**
SW **88 ADELPHI STREET** **N/A**
< 1/8 **BROOKLYN, NY 11205**
0.095 mi.
500 ft. **Site 2 of 6 in cluster H**

Relative:
Higher

Actual:
46 ft.

AST:

Region:	STATE
DEC Region:	2
Site Status:	Active
Facility Id:	2-480673
Program Type:	PBS
UTM X:	586865.05435
UTM Y:	4505378.53873
Expiration Date:	09/28/2021
Site Type:	Apartment Building/Office Building

Affiliation Records:

Site Id:	21459
Affiliation Type:	Facility Owner
Company Name:	LUCKY EIGHTS LLC
Contact Type:	MEMBER
Contact Name:	PHILIP GOODMAN
Address1:	2475 STUART STREET
Address2:	Not reported
City:	BROOKLYN
State:	NY
Zip Code:	11229
Country Code:	001
Phone:	(347) 587-5712
EMail:	Not reported
Fax Number:	Not reported
Modified By:	DMPOKRZY
Date Last Modified:	2016-11-17

Site Id:	21459

88 ADELPHI STREET (Continued) **U003395241**

Affiliation Type:	Mail Contact
Company Name:	LUCKY EIGHTS LLC
Contact Type:	MEMBER
Contact Name:	PHILIP GOODMAN
Address1:	2475 STUART STREET
Address2:	Not reported
City:	BROOKLYN
State:	NY
Zip Code:	11229
Country Code:	001
Phone:	(347) 587-5712
EMail:	Not reported
Fax Number:	Not reported
Modified By:	DMPOKRZY
Date Last Modified:	2016-11-17

Site Id:	21459
Affiliation Type:	Facility Operator
Company Name:	88 ADELPHI STREET
Contact Type:	Not reported
Contact Name:	ROSE FRISCIA
Address1:	Not reported
Address2:	Not reported
City:	Not reported
State:	NN
Zip Code:	Not reported
Country Code:	001
Phone:	(718) 246-1282
EMail:	Not reported
Fax Number:	Not reported
Modified By:	TRANSLAT
Date Last Modified:	2004-03-04

Site Id:	21459
Affiliation Type:	Emergency Contact
Company Name:	LUCKY EIGHTS LLC
Contact Type:	Not reported
Contact Name:	PHILIP GOODMAN
Address1:	Not reported
Address2:	Not reported
City:	Not reported
State:	NN
Zip Code:	Not reported
Country Code:	001
Phone:	(212) 691-0274
EMail:	Not reported
Fax Number:	Not reported
Modified By:	TRANSLAT
Date Last Modified:	2004-03-04

Tank Info:

Tank Number:	001
Tank Id:	39026
Material Code:	0001
Common Name of Substance:	#2 Fuel Oil (On-Site Consumption)

88 ADELPHI STREET (Continued) **U003395241**

Equipment Records:

	J02 - Dispenser - Suction Dispenser
	G00 - Tank Secondary Containment - None
	A00 - Tank Internal Protection - None
	D01 - Pipe Type - Steel/Carbon Steel/Iron
	H00 - Tank Leak Detection - None
	L09 - Piping Leak Detection - Exempt Suction Piping
	I04 - Overfill - Product Level Gauge (A/G)
	B00 - Tank External Protection - None
	C00 - Pipe Location - No Piping
	F00 - Pipe External Protection - None
Tank Location:	Aboveground - contact with soil.... Tank bottom rests on soil, allowing no visual inspection.
Tank Type:	Steel/Carbon Steel/Iron
Tank Status:	In Service
Pipe Model:	Not reported
Install Date:	01/01/1930
Capacity Gallons:	3000
Tightness Test Method:	NN
Date Test:	Not reported
Next Test Date:	Not reported
Date Tank Closed:	Not reported
Register:	True
Modified By:	DMPOKRZY
Last Modified:	04/14/2017
Material Name:	#2 fuel oil (on-site consumption)

F64 **CON EDISON MANHOLE: 609** **RCRA NonGen / NLR** **1016969413**
North **FLUSHING AVE & VANDERBILT AVE** **NY MANIFEST** **NYP004430773**
< 1/8 **BROOKLYN, NY 11205**
0.095 mi.
503 ft. **Site 8 of 13 in cluster F**

Relative:
Lower

Actual:
17 ft.

RCRA NonGen / NLR:

Date form received by agency:	02/28/2014
Facility name:	CON EDISON MANHOLE: 609
Facility address:	FLUSHING AVE & VANDERBILT AVE BROOKLYN, NY 11205
EPA ID:	NYP004430773
Mailing address:	IRVING PL, 15TH FL NE NEW YORK, NY 10003
Contact:	THOMAS TEELING
Contact address:	Not reported Not reported
Contact country:	Not reported
Contact telephone:	212-460-3770
Contact email:	Not reported
EPA Region:	02
Classification:	Non-Generator
Description:	Handler: Non-Generators do not presently generate hazardous waste

Handler Activities Summary:

U.S. importer of hazardous waste:	No
Mixed waste (haz. and radioactive):	No
Recycler of hazardous waste:	No
Transporter of hazardous waste:	No
Treater, storer or disposer of HW:	No

CON EDISON MANHOLE: 609 (Continued) **1016969413**

Underground injection activity:	No
On-site burner exemption:	No
Furnace exemption:	No
Used oil fuel burner:	No
Used oil processor:	No
User oil refiner:	No
Used oil fuel marketer to burner:	No
Used oil Specification marketer:	No
Used oil transfer facility:	No
Used oil transporter:	No

Historical Generators:

Date form received by agency:	01/31/2014
Site name:	CON EDISON MANHOLE: 609
Classification:	Conditionally Exempt Small Quantity Generator
Violation Status:	No violations found

NY MANIFEST:

Country:	USA
EPA ID:	NYP004430773
Facility Status:	Not reported
Location Address 1:	FLUSHING & VANDERBUILT AVE
Code:	BP
Location Address 2:	MH609
Total Tanks:	Not reported
Location City:	BROOKLYN
Location State:	NY
Location Zip:	11201
Location Zip 4:	Not reported

NY MANIFEST:

EPAID:	NYP004430773
Mailing Name:	CON EDISON
Mailing Contact:	CON EDISON
Mailing Address 1:	4 IRVING PLACE
Mailing Address 2:	15TH FL
Mailing City:	NEW YORK
Mailing State:	NY
Mailing Zip:	10003
Mailing Zip 4:	Not reported
Mailing Country:	USA
Mailing Phone:	Not reported

NY MANIFEST:

Document ID:	Not reported
Manifest Status:	Not reported
seq:	Not reported
Year:	2014
Trans1 State ID:	NJ0000027193
Trans2 State ID:	Not reported
Generator Ship Date:	01/31/2014
Trans1 Recv Date:	01/31/2014
Trans2 Recv Date:	Not reported
TSD Site Recv Date:	02/07/2014
Part A Recv Date:	Not reported
Part B Recv Date:	Not reported

CON EDISON MANHOLE: 609 (Continued) **1016969413**

Generator EPA ID:	NYP004430773
Trans1 EPA ID:	Not reported
Trans2 EPA ID:	Not reported
TSDF ID 1:	NJD002200046
TSDF ID 2:	Not reported
Manifest Tracking Number:	011697887JJK
Import Indicator:	N
Export Indicator:	N
Discr Quantity Indicator:	N
Discr Type Indicator:	N
Discr Residue Indicator:	N
Discr Partial Reject Indicator:	N
Discr Full Reject Indicator:	N
Manifest Ref Number:	Not reported
Alt Facility RCRA ID:	Not reported
Alt Facility Sign Date:	Not reported
MGMT Method Type Code:	H110
Waste Code:	Not reported
Waste Code:	Not reported
Waste Code:	Not reported
Waste Code:	Not reported
Waste Code:	Not reported
Waste Code:	Not reported
Quantity:	100
Units:	G - Gallons (liquids only)* (8.3 pounds)
Number of Containers:	1
Container Type:	TT - Cargo tank, tank trucks
Handling Method:	T Chemical, physical, or biological treatment.
Specific Gravity:	1
Waste Code:	D008
Waste Code 1_2:	Not reported
Waste Code 1_3:	Not reported
Waste Code 1_4:	Not reported
Waste Code 1_5:	Not reported
Waste Code 1_6:	Not reported

Click this hyperlink while viewing on your computer to access
-1 additional NY MANIFEST: record(s) in the EDR Site Report.

F65 **CON EDISON** **NY MANIFEST** **S117315498**
North **FLUSHING AVE & VANDERBILT AVE** **N/A**
< 1/8 **BROOKLYN, NY 11205**
0.095 mi.
503 ft. **Site 9 of 13 in cluster F**

Relative:
Lower

Actual:
17 ft.

NY MANIFEST:

Country:	USA
EPA ID:	NYP004626727
Facility Status:	Not reported
Location Address 1:	FLUSHING AVE & VANDERBILT AVE
Code:	BP
Location Address 2:	MH 609
Total Tanks:	Not reported
Location City:	BROOKLYN
Location State:	NY
Location Zip:	11205
Location Zip 4:	Not reported

CON EDISON (Continued) **S117315498**

NY MANIFEST:

EPAID:	NYP004626727
Mailing Name:	CON EDISON
Mailing Contact:	TOM TEELING
Mailing Address 1:	4 IRVING PLACE 15TH FLOOR
Mailing Address 2:	Not reported
Mailing City:	NEW YORK
Mailing State:	NY
Mailing Zip:	10003
Mailing Zip 4:	Not reported
Mailing Country:	USA
Mailing Phone:	Not reported

NY MANIFEST:

Document ID:	Not reported
Manifest Status:	Not reported
seq:	Not reported
Year:	2014
Trans1 State ID:	NJ0000027193
Trans2 State ID:	Not reported
Generator Ship Date:	08/13/2014
Trans1 Recv Date:	08/13/2014
Trans2 Recv Date:	Not reported
TSD Site Recv Date:	08/19/2014
Part A Recv Date:	Not reported
Part B Recv Date:	Not reported
Generator EPA ID:	NYP004626727
Trans1 EPA ID:	Not reported
Trans2 EPA ID:	Not reported
TSDF ID 1:	NJD002200046
TSDF ID 2:	Not reported
Manifest Tracking Number:	012774253JJK
Import Indicator:	N
Export Indicator:	N
Discr Quantity Indicator:	N
Discr Type Indicator:	N
Discr Residue Indicator:	N
Discr Partial Reject Indicator:	N
Discr Full Reject Indicator:	N
Manifest Ref Number:	Not reported
Alt Facility RCRA ID:	Not reported
Alt Facility Sign Date:	Not reported
MGMT Method Type Code:	H110
Waste Code:	Not reported
Waste Code:	Not reported
Waste Code:	Not reported
Waste Code:	Not reported
Waste Code:	Not reported
Waste Code:	Not reported
Quantity:	100
Units:	G - Gallons (liquids only)* (8.3 pounds)
Number of Containers:	1
Container Type:	TT - Cargo tank, tank trucks
Handling Method:	T Chemical, physical, or biological treatment.
Specific Gravity:	1
Waste Code:	D008

CON EDISON (Continued) **S117315498**

Waste Code 1_2:	Not reported
Waste Code 1_3:	Not reported
Waste Code 1_4:	Not reported
Waste Code 1_5:	Not reported
Waste Code 1_6:	Not reported

Click this hyperlink while viewing on your computer to access
-1 additional NY MANIFEST: record(s) in the EDR Site Report.

I66
ESE
< 1/8
0.098 mi.
515 ft.

LOCKWAY STORAGE **NY AST** **U003387620**
77 CLINTON AVE **N/A**
BROOKLYN, NY 11205

Site 1 of 2 in cluster I

Relative:
Higher

Actual:
38 ft.

AST:

Region:	STATE
DEC Region:	2
Site Status:	Unregulated/Closed
Facility Id:	2-159999
Program Type:	PBS
UTM X:	587114.81634
UTM Y:	4505425.72339
Expiration Date:	N/A
Site Type:	Apartment Building/Office Building

Affiliation Records:

Site Id:	5436
Affiliation Type:	Facility Owner
Company Name:	CLINTON ASSOC. OF KING.
Contact Type:	Not reported
Contact Name:	Not reported
Address1:	77 CLINTON AVE.
Address2:	Not reported
City:	BROOKLYN
State:	NY
Zip Code:	11025
Country Code:	001
Phone:	(718) 522-5050
EMail:	Not reported
Fax Number:	Not reported
Modified By:	TRANSLAT
Date Last Modified:	2004-03-04

Site Id:	5436
Affiliation Type:	Mail Contact
Company Name:	CLINTON ASSOC. OF KINGS
Contact Type:	Not reported
Contact Name:	BERNARD LESER
Address1:	77 CLINTON AVE.
Address2:	Not reported
City:	BROOKLYN
State:	NY
Zip Code:	11205
Country Code:	001
Phone:	(718) 522-5050
EMail:	Not reported

LOCKWAY STORAGE (Continued) **U003387620**

Fax Number:	Not reported
Modified By:	TRANSLAT
Date Last Modified:	2004-03-04

Site Id:	5436
Affiliation Type:	Facility Operator
Company Name:	LOCKWAY STORAGE
Contact Type:	Not reported
Contact Name:	LOCKAWAY STORAGE
Address1:	Not reported
Address2:	Not reported
City:	Not reported
State:	NN
Zip Code:	Not reported
Country Code:	001
Phone:	(718) 522-5050
EMail:	Not reported
Fax Number:	Not reported
Modified By:	TRANSLAT
Date Last Modified:	2004-03-04

Site Id:	5436
Affiliation Type:	Emergency Contact
Company Name:	CLINTON ASSOC. OF KING.
Contact Type:	Not reported
Contact Name:	BERNARD LESER
Address1:	Not reported
Address2:	Not reported
City:	Not reported
State:	NN
Zip Code:	Not reported
Country Code:	001
Phone:	(718) 522-5050
EMail:	Not reported
Fax Number:	Not reported
Modified By:	TRANSLAT
Date Last Modified:	2004-03-04

Tank Info:

Tank Number:	001
Tank Id:	12301
Material Code:	0001
Common Name of Substance:	#2 Fuel Oil (On-Site Consumption)

Equipment Records:

I04 - Overfill - Product Level Gauge (A/G)
B00 - Tank External Protection - None
C00 - Pipe Location - No Piping
F00 - Pipe External Protection - None
G00 - Tank Secondary Containment - None
J02 - Dispenser - Suction Dispenser
D00 - Pipe Type - No Piping
A00 - Tank Internal Protection - None
H00 - Tank Leak Detection - None

Tank Location: Aboveground - contact with soil.... Tank bottom rests on soil,

LOCKWAY STORAGE (Continued) **U003387620**

	allowing no visual inspection.
Tank Type:	Steel/Carbon Steel/Iron
Tank Status:	Closed - Removed
Pipe Model:	Not reported
Install Date:	Not reported
Capacity Gallons:	5000
Tightness Test Method:	NN
Date Test:	Not reported
Next Test Date:	Not reported
Date Tank Closed:	01/01/1993
Register:	True
Modified By:	TRANSLAT
Last Modified:	04/14/2017
Material Name:	#2 fuel oil (on-site consumption)

F67 **TM2128** **NY Spills** **S103937797**
North **FLUSHING AVE / VANDERBILT** **N/A**
< 1/8 **BROOKLYN, NY**
0.098 mi.
516 ft. **Site 10 of 13 in cluster F**

Relative:
Lower

Actual:
17 ft.

SPILLS:

Spill Number/Closed Date:	9902318 / 1999-07-19
Facility ID:	9902318
Facility Type:	ER
DER Facility ID:	68114
Site ID:	72117
DEC Region:	2
Spill Cause:	Unknown
Spill Class:	C3
SWIS:	2401
Spill Date:	1999-05-31
Investigator:	CAENGELH
Referred To:	Not reported
Reported to Dept:	1999-05-31
CID:	312
Water Affected:	Not reported
Spill Source:	Commercial/Industrial
Spill Notifier:	Responsible Party
Cleanup Ceased:	Not reported
Cleanup Meets Std:	False
Last Inspection:	Not reported
Recommended Penalty:	False
UST Trust:	False
Remediation Phase:	0
Date Entered In Computer:	1999-05-31
Spill Record Last Update:	2000-06-12
Spiller Name:	Not reported
Spiller Company:	CON EDISON
Spiller Address:	4 IRVING PLACE
Spiller Company:	001
Contact Name:	Not reported
DEC Memo:	"Prior to Sept, 2004 data translation this spill Lead_DEC Field was ENGELHARDT CON ED E2MIS NOTES 6-19-99 Approx. 1 pt. unknown oil on approx. 50 glas. of water in TM 2128. Sewers and waterways affected, TM does have a sewer connection but water and oil level has not reached drain at this time, no sump or pump in structure. No othe roil filled equipment in structure except transformer and it does not

TM2128 (Continued) **S103937797**

show below min-oil level is good. Liquid sample takne with 4-6hr. turnaround, tag #06574 placed. Cleanup pending lab results. 5-31-99 Pressur etest complete and unit held pressure. Sewer drain cemented to prevent any liquid from getting into drain. 6-13-99 Env. Ops, reports <1.0 ppm cleanup complete and tag removed. Incident closed. Unknown oil 1pt. Contained PCB 1ppm Contained Aroclor 1242 1ppm Aroclor 1254 1ppm Aroclor 1260 1ppm"

Remarks: "1PINT OF UNK OIL ON 50GAL OF WATER - CLEANUP PENDING SAMPLE RESULTS - CASE #125199"

All Materials:

Site ID:	72117
Operable Unit ID:	1077080
Operable Unit:	01
Material ID:	305825
Material Code:	0066A
Material Name:	unknown petroleum
Case No.:	Not reported
Material FA:	Petroleum
Quantity:	1.00
Units:	G
Recovered:	.00
Oxygenate:	Not reported

F68 **CON ED** **NY Spills** **S106720645**
North **FLUSHING AVE/VANDERBILT A** **N/A**
< 1/8 **BROOKLYN, NY**
0.098 mi.
516 ft. **Site 11 of 13 in cluster F**

Relative:
Lower

Actual:
17 ft.

SPILLS:

Spill Number/Closed Date:	0409226 / 2005-01-06
Facility ID:	0409226
Facility Type:	ER
DER Facility ID:	269032
Site ID:	333789
DEC Region:	2
Spill Cause:	Unknown
Spill Class:	C4
SWIS:	2401
Spill Date:	2004-11-17
Investigator:	SKARAKHA
Referred To:	Not reported
Reported to Dept:	2004-11-17
CID:	403
Water Affected:	Not reported
Spill Source:	Unknown
Spill Notifier:	Other
Cleanup Ceased:	Not reported
Cleanup Meets Std:	False
Last Inspection:	Not reported
Recommended Penalty:	False
UST Trust:	False
Remediation Phase:	0
Date Entered In Computer:	2004-11-17
Spill Record Last Update:	2005-01-06
Spiller Name:	ERT DESK

CON ED (Continued) **S106720645**

Spiller Company: Con Ed
Spiller Address: Not reported
Spiller Company: 001
Contact Name: ERT DESK
DEC Memo: "e2mis 156278 11/17/04 14:40 HRS B. MUKHI #72227 C/M REPORTS THAT AT THIS TIME HE OPENED AN E-MAIL FROM CHEM LAB VERIFYING THERE IS A PRESENCE OF GASOLINE IN THE SOIL AS HE SUSPECTED ON 11/16/04. B . MUKHI ON 11/16 WAS WATCHING A CONTRACTOR DIGGING AN EXCAVATION FOR A NEW VAULT ON ACCT#21245. THERE WAS NO SMOKE, FIRE, OR INJURIES RELATED TO THE SPILL, NOR WERE ANY SEWERS, WATERWAYS, OR PRIVATE PROPERTY AFFECTED. THE GASOLINE MAY HAVE COME FROM A NEARBY ABANDONED GAS STATIONS GAS TANKS THAT HAVE LEACHED INTO THE SOIL. THE AMOUNT OF AFFECTED SOIL IS UNDETERMINABLE AND WILL BE DUG OUT BY THE CONTRACTOR AND DISPOSED OF BY CLEAN VENTURES AS PER B. MUKHI. Lab Sequence Number: 04-09530-001 DESCRIPTION: EXCAVATION ON SIDEWALK NEXT TO OLD SERVICE RD LOCATION: VANDERBILT AVE & FLUSHING AVE: Analysis indicates the presence of a mixture of gasoline and asphalt. Lab Sequence Number: 04-09529-001 COMPOSITE - DESCRIPTION: EXCAVATION ON SIDEWALK NEXT TO OLD SERVICE RD; LOCATION: VANDERBILT AVE & FLUSHING AVE: PCBs < 1 ppm 11/29/04 @ 10:40 - All TCLP test results came less than detection limits (LSN No. 04-09531). TPH is 418 ppm. Seven - 20 yard Roll offs of excavatied material will be disposed of as non haz oily waste by clean venture. Waiting for pick up."
Remarks: "abandoned gas station nearby.might be coming from the gas station.they are unsure .going to do more investigating.con ed#-156278 "

All Materials:
Site ID: 333789
Operable Unit ID: 1095934
Operable Unit: 01
Material ID: 575935
Material Code: 0009
Material Name: gasoline
Case No.: Not reported
Material FA: Petroleum
Quantity: Not reported
Units: G
Recovered: .00
Oxygenate: Not reported

F69 **213307; FLUSHING AV AND VANDERBILT AV** **NY Spills** **S110306509**
North **FLUSHING AV AND VANDERBILT AV** **N/A**
< 1/8 **NEW YORK, NY**
0.098 mi.
516 ft. **Site 12 of 13 in cluster F**

Relative:
Lower

Actual:
17 ft.

SPILLS:
Spill Number/Closed Date: 0814402 / 2008-11-20
Facility ID: 0814402
Facility Type: ER
DER Facility ID: 386580
Site ID: 432635
DEC Region: 2
Spill Cause: Equipment Failure
Spill Class: D4
SWIS: 2401

213307; FLUSHING AV AND VANDERBILT AV (Continued) **S110306509**

Spill Date:	2008-08-22
Investigator:	DMPOKRZY
Referred To:	Not reported
Reported to Dept:	2008-12-31
CID:	Not reported
Water Affected:	Not reported
Spill Source:	Commercial/Industrial
Spill Notifier:	Responsible Party
Cleanup Ceased:	Not reported
Cleanup Meets Std:	Not reported
Last Inspection:	Not reported
Recommended Penalty:	Not reported
UST Trust:	Not reported
Remediation Phase:	0
Date Entered In Computer:	2010-04-16
Spill Record Last Update:	2010-04-16
Spiller Name:	ERT DESK
Spiller Company:	CON EDISON
Spiller Address:	5030 BROADWAY
Spiller Company:	001
Contact Name:	ERT DESK
DEC Memo:	""
Remarks:	""

All Materials:

Site ID:	432635
Operable Unit ID:	1183696
Operable Unit:	01
Material ID:	2177884
Material Code:	0541A
Material Name:	dielectric fluid
Case No.:	Not reported
Material FA:	Petroleum
Quantity:	.00
Units:	G
Recovered:	Not reported
Oxygenate:	Not reported

F70
North
< 1/8
0.098 mi.
516 ft.

215054; FLUSHING AVE AND VANDERBILT AVE **NY Spills** **S110306882**
FLUSHING AVE AND VANDERBILT AVE **N/A**
NEW YORK, NY

Site 13 of 13 in cluster F

Relative:
Lower

Actual:
17 ft.

SPILLS:

Spill Number/Closed Date:	0913940 / 2009-05-24
Facility ID:	0913940
Facility Type:	ER
DER Facility ID:	387124
Site ID:	433115
DEC Region:	2
Spill Cause:	Unknown
Spill Class:	D4
SWIS:	2401
Spill Date:	2009-01-03
Investigator:	DMPOKRZY
Referred To:	Not reported

215054; FLUSHING AVE AND VANDERBILT AVE (Continued) **S110306882**

Reported to Dept:	2009-03-30
CID:	Not reported
Water Affected:	Not reported
Spill Source:	Commercial/Industrial
Spill Notifier:	Responsible Party
Cleanup Ceased:	Not reported
Cleanup Meets Std:	Not reported
Last Inspection:	Not reported
Recommended Penalty:	Not reported
UST Trust:	Not reported
Remediation Phase:	0
Date Entered In Computer:	2010-04-16
Spill Record Last Update:	2010-04-16
Spiller Name:	ERT DESK
Spiller Company:	CON EDISON
Spiller Address:	5030 BROADWAY
Spiller Company:	001
Contact Name:	ERT DESK
DEC Memo:	""
Remarks:	""

All Materials:

Site ID:	433115
Operable Unit ID:	1184026
Operable Unit:	01
Material ID:	2178266
Material Code:	0066A
Material Name:	unknown petroleum
Case No.:	Not reported
Material FA:	Petroleum
Quantity:	1.00
Units:	G
Recovered:	Not reported
Oxygenate:	Not reported

J71 **36 WAVERLY STUDIOS LLC** **NY AST** **A100383109**
ENE **36 WAVERLY AVE.** **N/A**
< 1/8 **BROOKLYN, NY 11205**
0.098 mi.
518 ft. **Site 1 of 5 in cluster J**

Relative:
Lower

Actual:
24 ft.

AST:

Region:	STATE
DEC Region:	2
Site Status:	Unregulated/Closed
Facility Id:	2-612132
Program Type:	PBS
UTM X:	587138.12622
UTM Y:	4505602.06555
Expiration Date:	N/A
Site Type:	Apartment Building/Office Building

Affiliation Records:

Site Id:	488768
Affiliation Type:	Facility Owner
Company Name:	36 WAVERLY STUDIOS LLC
Contact Type:	MGR
Contact Name:	DAVID CHAN

36 WAVERLY STUDIOS LLC (Continued) **A100383109**

Address1:	35 MEADOW STREET SUITE 201
Address2:	Not reported
City:	BROOKLYN
State:	NY
Zip Code:	11206
Country Code:	001
Phone:	(718) 858-8343
EMail:	Not reported
Fax Number:	Not reported
Modified By:	MSBAPTIS
Date Last Modified:	2013-11-07

Site Id:	488768
Affiliation Type:	Mail Contact
Company Name:	36 WAVERLY STUDIOS LLC
Contact Type:	Not reported
Contact Name:	MARK HIKIND
Address1:	35 MEADOW STREET SUITE 201
Address2:	Not reported
City:	BROOKLYN
State:	NY
Zip Code:	11206
Country Code:	001
Phone:	(917) 400-2782
EMail:	Not reported
Fax Number:	Not reported
Modified By:	MSBAPTIS
Date Last Modified:	2013-11-07

Site Id:	488768
Affiliation Type:	Facility Operator
Company Name:	36 WAVERLY STUDIOS LLC
Contact Type:	Not reported
Contact Name:	CHANA SWEETBAUM
Address1:	Not reported
Address2:	Not reported
City:	Not reported
State:	NN
Zip Code:	Not reported
Country Code:	001
Phone:	(917) 975-8490
EMail:	Not reported
Fax Number:	Not reported
Modified By:	MSBAPTIS
Date Last Modified:	2013-11-07

Site Id:	488768
Affiliation Type:	Emergency Contact
Company Name:	36 WAVERLY STUDIOS LLC
Contact Type:	Not reported
Contact Name:	MARK HIKIND
Address1:	Not reported
Address2:	Not reported
City:	Not reported
State:	NN
Zip Code:	Not reported
Country Code:	001

36 WAVERLY STUDIOS LLC (Continued) **A100383109**

Phone:	(917) 400-2782
EMail:	Not reported
Fax Number:	Not reported
Modified By:	MSBAPTIS
Date Last Modified:	2013-11-07

Tank Info:

Tank Number:	001
Tank Id:	250173

Equipment Records:

B00 - Tank External Protection - None
C00 - Pipe Location - No Piping
F00 - Pipe External Protection - None
E00 - Piping Secondary Containment - None
H00 - Tank Leak Detection - None
I00 - Overfill - None
G00 - Tank Secondary Containment - None
J00 - Dispenser - None
D00 - Pipe Type - No Piping
L00 - Piping Leak Detection - None
A00 - Tank Internal Protection - None
K00 - Spill Prevention - None

Tank Location:	Aboveground - contact with impervious barrier... Tank bottom rests on impervious barrier, allowing visual indication of leaks.
Tank Type:	Steel/Carbon Steel/Iron
Tank Status:	Closed - Removed
Pipe Model:	Not reported
Install Date:	12/20/2012
Capacity Gallons:	1500
Tightness Test Method:	NN
Date Test:	Not reported
Next Test Date:	Not reported
Date Tank Closed:	08/02/2013
Register:	True
Modified By:	CGFREEDM
Last Modified:	04/14/2017
Material Name:	#2 fuel oil (on-site consumption)

Tank Number:	002
Tank Id:	250174

Equipment Records:

B00 - Tank External Protection - None
C00 - Pipe Location - No Piping
F00 - Pipe External Protection - None
J00 - Dispenser - None
G00 - Tank Secondary Containment - None
E00 - Piping Secondary Containment - None
H00 - Tank Leak Detection - None
I00 - Overfill - None
D00 - Pipe Type - No Piping
L00 - Piping Leak Detection - None
A00 - Tank Internal Protection - None
K00 - Spill Prevention - None

Tank Location:	Aboveground - contact with impervious barrier... Tank bottom rests on

36 WAVERLY STUDIOS LLC (Continued) **A100383109**

	impervious barrier, allowing visual indication of leaks.
Tank Type:	Steel/Carbon Steel/Iron
Tank Status:	Closed - Removed
Pipe Model:	Not reported
Install Date:	12/20/2012
Capacity Gallons:	1500
Tightness Test Method:	NN
Date Test:	Not reported
Next Test Date:	Not reported
Date Tank Closed:	08/02/2013
Register:	True
Modified By:	CGFREEDM
Last Modified:	04/14/2017
Material Name:	#2 fuel oil (on-site consumption)

K72 **SHIPYARD GAS & SERVICE INC** **EDR Hist Auto** **1020659295**
NE **168 FLUSHING AVE** **N/A**
< 1/8 **BROOKLYN, NY 11205**
0.099 mi.
521 ft. **Site 1 of 11 in cluster K**

Relative: EDR Hist Auto
Lower

Actual:
19 ft.

Year:	Name:	Type:
1969	SHIPYARD GAS & SERVICE INC	Gasoline Service Stations
1970	SHIPYARD GAS & SERVICE INC	Gasoline Service Stations
1971	SHIPYARD GAS & SERVICE INC	Gasoline Service Stations
1972	SHIPYARD GAS & SERVICE INC	Gasoline Service Stations
1973	SHIPYARD GAS & SERVICE INC	Gasoline Service Stations
1974	SHIPYARD GAS & SERVICE INC	Gasoline Service Stations
1975	SHIPYARD GAS & SERVICE INC	Gasoline Service Stations
1976	SHIPYARD GAS & SERVICE INC	Gasoline Service Stations
1977	SHIPYARD GAS & SERVICE INC	Gasoline Service Stations
1978	SHIPYARD GAS & SERVICE INC	Gasoline Service Stations
1979	SHIPYARD GAS & SERVICE INC	Gasoline Service Stations
1980	SHIPYARD GAS & SERVICE INC	Gasoline Service Stations
1982	SHIPYARD GAS & SERVICE INC	Gasoline Service Stations
1983	SHIPYARD GAS & SERVICE INC	Gasoline Service Stations
1985	SHIPYARD GAS & SERVICE INC	Gasoline Service Stations
1986	SHIPYARD GAS & SERVICE INC	Gasoline Service Stations
1987	SHIPYARD GAS & SERVICE INC	Gasoline Service Stations
1988	SHIPYARD GAS & SERVICE INC	Gasoline Service Stations
1989	SHIPYARD GAS & SERVICE INC	Gasoline Service Stations
1990	SHIPYARD GAS & SERVICE INC	Gasoline Service Stations, NEC
1991	SHIPYARD GAS & SERVICE INC	Gasoline Service Stations, NEC
1992	SHIPYARD GAS & SERVICE INC	Gasoline Service Stations, NEC
1993	SHIPYARD GAS & SERVICE INC	Gasoline Service Stations, NEC
1994	SHIPYARD GAS & SERVICE INC	Gasoline Service Stations, NEC
1995	SHIPYARD GAS & SERVICE INC	Gasoline Service Stations, NEC
1996	168 FLUSHING OPERATING CORP	Gasoline Service Stations
1997	168 FLUSHING OPERATING CORP	Gasoline Service Stations
1998	168 FLUSHING OPERATING CORP	Gasoline Service Stations
1999	168 FLUSHING OPERATING CORP	Gasoline Service Stations
2000	168 FLUSHING OPERATING CORP	Gasoline Service Stations
2001	168 FLUSHING OPERATING CORP	Gasoline Service Stations
2002	168 FLUSHING OPERATING CORP	Gasoline Service Stations
2003	168 FLUSHING OPERATING CORP	Gasoline Service Stations
2004	168 FLUSHING OPERATING CORP	Gasoline Service Stations

SHIPYARD GAS & SERVICE INC (Continued) **1020659295**

2005	168 FLUSHING OPERATING CORP	Gasoline Service Stations, NEC
2006	168 FLUSHING OPERATING CORP	Gasoline Service Stations, NEC
2007	168 FLUSHING OPERATING CORP	Gasoline Service Stations, NEC
2008	168 FLUSHING OPERATING CORP	Gasoline Service Stations, NEC

K73 **NAVY YARD GAS INC.** **NY UST** **U002258763**
NE **168 FLUSHING AVENUE** **N/A**
< 1/8 **BROOKLYN, NY 11205**
0.099 mi.
521 ft. **Site 2 of 11 in cluster K**

Relative:
Lower

Actual:
19 ft.

UST:

Id/Status:	2-336696 / Active
Program Type:	PBS
Region:	STATE
DEC Region:	2
Expiration Date:	02/01/2020
UTM X:	587067.03594
UTM Y:	4505695.50102
Site Type:	Retail Gasoline Sales

Affiliation Records:

Site Id:	16110
Affiliation Type:	Mail Contact
Company Name:	276 N HENRY STREET LLC
Contact Type:	Not reported
Contact Name:	MANJIT KANG
Address1:	276 NORTH HENRY STREET
Address2:	Not reported
City:	BROOKLYN
State:	NY
Zip Code:	11222
Country Code:	001
Phone:	(718) 349-0555
EMail:	MANJITKA5@HOTMAIL.COM
Fax Number:	Not reported
Modified By:	NTFREEMA
Date Last Modified:	2015-04-06

Site Id:	16110
Affiliation Type:	Facility Operator
Company Name:	NAVY YARD GAS INC.
Contact Type:	Not reported
Contact Name:	MANJIT KANG
Address1:	Not reported
Address2:	Not reported
City:	Not reported
State:	NN
Zip Code:	Not reported
Country Code:	001
Phone:	(718) 243-0941
EMail:	Not reported
Fax Number:	Not reported
Modified By:	AYLAGATI
Date Last Modified:	2016-11-15

Site Id:	16110
Affiliation Type:	Emergency Contact

NAVY YARD GAS INC. (Continued) **U002258763**

Company Name:	168-170 FLUSHING AVE. LLC
Contact Type:	Not reported
Contact Name:	MANJIT KANG
Address1:	Not reported
Address2:	Not reported
City:	Not reported
State:	NN
Zip Code:	Not reported
Country Code:	999
Phone:	(917) 238-5828
EMail:	Not reported
Fax Number:	Not reported
Modified By:	NRLOMBAR
Date Last Modified:	2008-02-07

Site Id:	16110
Affiliation Type:	Facility Owner
Company Name:	168-170 FLUSHING AVE. LLC
Contact Type:	MEMBER
Contact Name:	MANJIT KANG
Address1:	276 N. HENRY STREET
Address2:	Not reported
City:	BROOKLYN
State:	NY
Zip Code:	11222
Country Code:	001
Phone:	(718) 349-0555
EMail:	Not reported
Fax Number:	Not reported
Modified By:	NTFREEMA
Date Last Modified:	2015-04-06

Tank Info:

Tank Number:	001
Tank ID:	8237
Tank Status:	Tank Converted to Non-Regulated Use
Material Name:	Tank Converted to Non-Regulated Use
Capacity Gallons:	4000
Install Date:	Not reported
Date Tank Closed:	08/01/1994
Registered:	True
Tank Location:	Underground
Tank Type:	Steel/carbon steel
Material Code:	0009
Common Name of Substance:	Gasoline

Tightness Test Method:	03
Date Test:	05/01/1993
Next Test Date:	Not reported
Pipe Model:	Not reported
Modified By:	TRANSLAT
Last Modified:	04/14/2017

Equipment Records:

J02 - Dispenser - Suction Dispenser
G00 - Tank Secondary Containment - None

NAVY YARD GAS INC. (Continued) **U002258763**

B00 - Tank External Protection - None
C00 - Pipe Location - No Piping
D02 - Pipe Type - Galvanized Steel
F00 - Pipe External Protection - None
H00 - Tank Leak Detection - None
I00 - Overfill - None
A00 - Tank Internal Protection - None

Tank Number:	002
Tank ID:	8238
Tank Status:	Tank Converted to Non-Regulated Use
Material Name:	Tank Converted to Non-Regulated Use
Capacity Gallons:	550
Install Date:	Not reported
Date Tank Closed:	08/01/1994
Registered:	True
Tank Location:	Underground
Tank Type:	Steel/carbon steel
Material Code:	0009
Common Name of Substance:	Gasoline
Tightness Test Method:	03
Date Test:	05/01/1993
Next Test Date:	Not reported
Pipe Model:	Not reported
Modified By:	TRANSLAT
Last Modified:	04/14/2017

Equipment Records:

J02 - Dispenser - Suction Dispenser
G00 - Tank Secondary Containment - None
B00 - Tank External Protection - None
C00 - Pipe Location - No Piping
D02 - Pipe Type - Galvanized Steel
F00 - Pipe External Protection - None
I00 - Overfill - None
A00 - Tank Internal Protection - None
H03 - Tank Leak Detection - Vapor Well

Tank Number:	003
Tank ID:	28417
Tank Status:	Closed - Removed
Material Name:	Closed - Removed
Capacity Gallons:	550
Install Date:	12/01/1969
Date Tank Closed:	07/01/1995
Registered:	True
Tank Location:	Underground
Tank Type:	Steel/carbon steel
Material Code:	0008
Common Name of Substance:	Diesel
Tightness Test Method:	03
Date Test:	03/01/1995
Next Test Date:	Not reported
Pipe Model:	Not reported

NAVY YARD GAS INC. (Continued) **U002258763**

Modified By: TRANSLAT
Last Modified: 04/14/2017

Equipment Records:

B00 - Tank External Protection - None
F00 - Pipe External Protection - None
A00 - Tank Internal Protection - None
D01 - Pipe Type - Steel/Carbon Steel/Iron
H00 - Tank Leak Detection - None
I00 - Overfill - None
C02 - Pipe Location - Underground/On-ground
G00 - Tank Secondary Containment - None
J02 - Dispenser - Suction Dispenser

Tank Number: 003
Tank ID: 8239
Tank Status: Tank Converted to Non-Regulated Use
Material Name: Tank Converted to Non-Regulated Use
Capacity Gallons: 550
Install Date: Not reported
Date Tank Closed: 08/01/1994
Registered: True
Tank Location: Underground
Tank Type: Steel/carbon steel
Material Code: 0009
Common Name of Substance: Gasoline

Tightness Test Method: 03
Date Test: 05/01/1993
Next Test Date: Not reported
Pipe Model: Not reported
Modified By: TRANSLAT
Last Modified: 04/14/2017

Equipment Records:

G00 - Tank Secondary Containment - None
J02 - Dispenser - Suction Dispenser
D02 - Pipe Type - Galvanized Steel
F00 - Pipe External Protection - None
B00 - Tank External Protection - None
C00 - Pipe Location - No Piping
I00 - Overfill - None
H03 - Tank Leak Detection - Vapor Well
A00 - Tank Internal Protection - None

Tank Number: 004
Tank ID: 28418
Tank Status: Closed - Removed
Material Name: Closed - Removed
Capacity Gallons: 550
Install Date: 12/01/1969
Date Tank Closed: 07/01/1995
Registered: True
Tank Location: Underground
Tank Type: Steel/carbon steel
Material Code: 0008

NAVY YARD GAS INC. (Continued) **U002258763**

Common Name of Substance: Diesel

Tightness Test Method: 03
Date Test: 03/01/1995
Next Test Date: Not reported
Pipe Model: Not reported
Modified By: TRANSLAT
Last Modified: 04/14/2017

Equipment Records:

B00 - Tank External Protection - None
F00 - Pipe External Protection - None
A00 - Tank Internal Protection - None
D01 - Pipe Type - Steel/Carbon Steel/Iron
H00 - Tank Leak Detection - None
I00 - Overfill - None
C02 - Pipe Location - Underground/On-ground
G00 - Tank Secondary Containment - None
J02 - Dispenser - Suction Dispenser

Tank Number: 004
Tank ID: 8240
Tank Status: Tank Converted to Non-Regulated Use
Material Name: Tank Converted to Non-Regulated Use
Capacity Gallons: 4000
Install Date: Not reported
Date Tank Closed: 08/01/1994
Registered: True
Tank Location: Underground
Tank Type: Steel/carbon steel
Material Code: 0009
Common Name of Substance: Gasoline

Tightness Test Method: 03
Date Test: 05/01/1993
Next Test Date: Not reported
Pipe Model: Not reported
Modified By: TRANSLAT
Last Modified: 04/14/2017

Equipment Records:

G00 - Tank Secondary Containment - None
J02 - Dispenser - Suction Dispenser
D02 - Pipe Type - Galvanized Steel
F00 - Pipe External Protection - None
B00 - Tank External Protection - None
C00 - Pipe Location - No Piping
H00 - Tank Leak Detection - None
I00 - Overfill - None
A00 - Tank Internal Protection - None

Tank Number: 005
Tank ID: 8241
Tank Status: Tank Converted to Non-Regulated Use
Material Name: Tank Converted to Non-Regulated Use
Capacity Gallons: 550

NAVY YARD GAS INC. (Continued) **U002258763**

Install Date:	Not reported
Date Tank Closed:	08/01/1994
Registered:	True
Tank Location:	Underground
Tank Type:	Steel/carbon steel
Material Code:	0008
Common Name of Substance:	Diesel
Tightness Test Method:	03
Date Test:	05/01/1993
Next Test Date:	Not reported
Pipe Model:	Not reported
Modified By:	TRANSLAT
Last Modified:	04/14/2017

Equipment Records:

J02 - Dispenser - Suction Dispenser
G00 - Tank Secondary Containment - None
B00 - Tank External Protection - None
C00 - Pipe Location - No Piping
D02 - Pipe Type - Galvanized Steel
F00 - Pipe External Protection - None
H00 - Tank Leak Detection - None
I00 - Overfill - None
A00 - Tank Internal Protection - None

Tank Number:	005
Tank ID:	28419
Tank Status:	Closed - Removed
Material Name:	Closed - Removed
Capacity Gallons:	250
Install Date:	12/01/1969
Date Tank Closed:	07/01/1995
Registered:	True
Tank Location:	Underground
Tank Type:	Steel/carbon steel
Material Code:	0008
Common Name of Substance:	Diesel
Tightness Test Method:	03
Date Test:	03/01/1995
Next Test Date:	Not reported
Pipe Model:	Not reported
Modified By:	TRANSLAT
Last Modified:	04/14/2017

Equipment Records:

C02 - Pipe Location - Underground/On-ground
G00 - Tank Secondary Containment - None
J02 - Dispenser - Suction Dispenser
A00 - Tank Internal Protection - None
D01 - Pipe Type - Steel/Carbon Steel/Iron
H00 - Tank Leak Detection - None
I00 - Overfill - None
B00 - Tank External Protection - None
F00 - Pipe External Protection - None

NAVY YARD GAS INC. (Continued) **U002258763**

Tank Number:	006
Tank ID:	8242
Tank Status:	Tank Converted to Non-Regulated Use
Material Name:	Tank Converted to Non-Regulated Use
Capacity Gallons:	550
Install Date:	Not reported
Date Tank Closed:	08/01/1994
Registered:	True
Tank Location:	Underground
Tank Type:	Steel/carbon steel
Material Code:	0008
Common Name of Substance:	Diesel
Tightness Test Method:	03
Date Test:	05/01/1993
Next Test Date:	Not reported
Pipe Model:	Not reported
Modified By:	TRANSLAT
Last Modified:	04/14/2017

Equipment Records:

J02 - Dispenser - Suction Dispenser
G00 - Tank Secondary Containment - None
B00 - Tank External Protection - None
C00 - Pipe Location - No Piping
D02 - Pipe Type - Galvanized Steel
F00 - Pipe External Protection - None
H00 - Tank Leak Detection - None
I00 - Overfill - None
A00 - Tank Internal Protection - None

Tank Number:	006
Tank ID:	47081
Tank Status:	Closed - Removed
Material Name:	Closed - Removed
Capacity Gallons:	250
Install Date:	12/01/1969
Date Tank Closed:	07/01/1995
Registered:	True
Tank Location:	Underground
Tank Type:	Steel/carbon steel
Material Code:	0008
Common Name of Substance:	Diesel
Tightness Test Method:	03
Date Test:	03/01/1995
Next Test Date:	Not reported
Pipe Model:	Not reported
Modified By:	TRANSLAT
Last Modified:	04/14/2017

Equipment Records:

A00 - Tank Internal Protection - None
D01 - Pipe Type - Steel/Carbon Steel/Iron
H00 - Tank Leak Detection - None
I00 - Overfill - None
C02 - Pipe Location - Underground/On-ground

NAVY YARD GAS INC. (Continued) **U002258763**

G00 - Tank Secondary Containment - None
J02 - Dispenser - Suction Dispenser
B00 - Tank External Protection - None
F00 - Pipe External Protection - None

Tank Number:	007
Tank ID:	47082
Tank Status:	Closed - Removed
Material Name:	Closed - Removed
Capacity Gallons:	550
Install Date:	12/01/1969
Date Tank Closed:	07/01/1995
Registered:	True
Tank Location:	Underground
Tank Type:	Steel/carbon steel
Material Code:	9999
Common Name of Substance:	Other
Tightness Test Method:	03
Date Test:	03/01/1995
Next Test Date:	Not reported
Pipe Model:	Not reported
Modified By:	TRANSLAT
Last Modified:	04/14/2017

Equipment Records:

C02 - Pipe Location - Underground/On-ground
G00 - Tank Secondary Containment - None
A00 - Tank Internal Protection - None
D01 - Pipe Type - Steel/Carbon Steel/Iron
H00 - Tank Leak Detection - None
I00 - Overfill - None
B00 - Tank External Protection - None
F00 - Pipe External Protection - None

Tank Number:	01
Tank ID:	28415
Tank Status:	In Service
Material Name:	In Service
Capacity Gallons:	4000
Install Date:	01/01/1986
Date Tank Closed:	Not reported
Registered:	True
Tank Location:	Underground
Tank Type:	Steel/carbon steel
Material Code:	0008
Common Name of Substance:	Diesel
Tightness Test Method:	21
Date Test:	06/25/2012
Next Test Date:	Not reported
Pipe Model:	Not reported
Modified By:	NTFREEMA
Last Modified:	04/14/2017

Equipment Records:

NAVY YARD GAS INC. (Continued) **U002258763**

G00 - Tank Secondary Containment - None
J01 - Dispenser - Pressurized Dispenser
B02 - Tank External Protection - Original Sacrificial Anode
E04 - Piping Secondary Containment - Double walled UG
L07 - Piping Leak Detection - Pressurized Piping Leak Detector
F02 - Pipe External Protection - Original Sacrificial Anode
I02 - Overfill - High Level Alarm
K01 - Spill Prevention - Catch Basin
A01 - Tank Internal Protection - Epoxy Liner
D06 - Pipe Type - Fiberglass Reinforced Plastic (FRP)
C02 - Pipe Location - Underground/On-ground
H05 - Tank Leak Detection - In-Tank System (ATG)

Tank Number:	02
Tank ID:	28416
Tank Status:	In Service
Material Name:	In Service
Capacity Gallons:	4000
Install Date:	01/01/1986
Date Tank Closed:	Not reported
Registered:	True
Tank Location:	Underground
Tank Type:	Steel/carbon steel
Material Code:	2712
Common Name of Substance:	Gasoline/Ethanol
Tightness Test Method:	21
Date Test:	06/25/2012
Next Test Date:	Not reported
Pipe Model:	Not reported
Modified By:	NTFREEMA
Last Modified:	04/14/2017

Equipment Records:

C02 - Pipe Location - Underground/On-ground
G00 - Tank Secondary Containment - None
F02 - Pipe External Protection - Original Sacrificial Anode
L07 - Piping Leak Detection - Pressurized Piping Leak Detector
A01 - Tank Internal Protection - Epoxy Liner
D06 - Pipe Type - Fiberglass Reinforced Plastic (FRP)
I02 - Overfill - High Level Alarm
K01 - Spill Prevention - Catch Basin
B02 - Tank External Protection - Original Sacrificial Anode
E04 - Piping Secondary Containment - Double walled UG
J01 - Dispenser - Pressurized Dispenser
H05 - Tank Leak Detection - In-Tank System (ATG)

Tank Number:	08
Tank ID:	49911
Tank Status:	In Service
Material Name:	In Service
Capacity Gallons:	4000
Install Date:	08/01/1995
Date Tank Closed:	Not reported
Registered:	True
Tank Location:	Underground

NAVY YARD GAS INC. (Continued) **U002258763**

Tank Type:	Fiberglass coated steel
Material Code:	2712
Common Name of Substance:	Gasoline/Ethanol
Tightness Test Method:	03
Date Test:	Not reported
Next Test Date:	Not reported
Pipe Model:	Not reported
Modified By:	NTFREEMA
Last Modified:	04/14/2017

Equipment Records:

D06 - Pipe Type - Fiberglass Reinforced Plastic (FRP)
I02 - Overfill - High Level Alarm
K01 - Spill Prevention - Catch Basin
L07 - Piping Leak Detection - Pressurized Piping Leak Detector
E04 - Piping Secondary Containment - Double walled UG
J01 - Dispenser - Pressurized Dispenser
G04 - Tank Secondary Containment - Double-Walled (Underground)
C02 - Pipe Location - Underground/On-ground
F04 - Pipe External Protection - Fiberglass
A00 - Tank Internal Protection - None
B01 - Tank External Protection - Painted/Asphalt Coating
H05 - Tank Leak Detection - In-Tank System (ATG)

Tank Number:	09
Tank ID:	49912
Tank Status:	In Service
Material Name:	In Service
Capacity Gallons:	550
Install Date:	08/01/1995
Date Tank Closed:	Not reported
Registered:	True
Tank Location:	Underground
Tank Type:	Fiberglass coated steel
Material Code:	0022
Common Name of Substance:	Waste Oil/Used Oil
Tightness Test Method:	03
Date Test:	Not reported
Next Test Date:	Not reported
Pipe Model:	Not reported
Modified By:	NTFREEMA
Last Modified:	04/14/2017

Equipment Records:

G04 - Tank Secondary Containment - Double-Walled (Underground)
C00 - Pipe Location - No Piping
E04 - Piping Secondary Containment - Double walled UG
F00 - Pipe External Protection - None
J01 - Dispenser - Pressurized Dispenser
D00 - Pipe Type - No Piping
L00 - Piping Leak Detection - None
A00 - Tank Internal Protection - None
B01 - Tank External Protection - Painted/Asphalt Coating
I02 - Overfill - High Level Alarm
K01 - Spill Prevention - Catch Basin

NAVY YARD GAS INC. (Continued) **U002258763**

H05 - Tank Leak Detection - In-Tank System (ATG)

Affiliation Records:

Site Id:	4892
Affiliation Type:	Facility Owner
Company Name:	CUMBERLAND PACKING CORP
Contact Type:	Not reported
Contact Name:	Not reported
Address1:	2 CUMBERLAND ST
Address2:	Not reported
City:	BROOKLYN
State:	NY
Zip Code:	11205
Country Code:	001
Phone:	(718) 858-4200
EMail:	Not reported
Fax Number:	Not reported
Modified By:	TRANSLAT
Date Last Modified:	2004-03-04

Site Id:	4892
Affiliation Type:	Mail Contact
Company Name:	CUMBERLAND PACKING CORP
Contact Type:	Not reported
Contact Name:	Not reported
Address1:	2 CUMBERLAND ST
Address2:	Not reported
City:	BROOKLYN
State:	NY
Zip Code:	11205
Country Code:	001
Phone:	(718) 858-4200
EMail:	Not reported
Fax Number:	Not reported
Modified By:	TRANSLAT
Date Last Modified:	2004-03-04

Site Id:	4892
Affiliation Type:	Facility Operator
Company Name:	SHIPYARD GAS & SERVICE INC.
Contact Type:	Not reported
Contact Name:	GORDON PICKERING
Address1:	Not reported
Address2:	Not reported
City:	Not reported
State:	NN
Zip Code:	Not reported
Country Code:	001
Phone:	(718) 625-7940
EMail:	Not reported
Fax Number:	Not reported
Modified By:	TRANSLAT
Date Last Modified:	2004-03-04

Site Id:	4892
Affiliation Type:	Emergency Contact
Company Name:	CUMBERLAND PACKING CORP

NAVY YARD GAS INC. (Continued) **U002258763**

Contact Type:	Not reported
Contact Name:	GIL MEDEROS
Address1:	Not reported
Address2:	Not reported
City:	Not reported
State:	NN
Zip Code:	Not reported
Country Code:	001
Phone:	(718) 858-4200
EMail:	Not reported
Fax Number:	Not reported
Modified By:	TRANSLAT
Date Last Modified:	2004-03-04

Tank Info:

Tank Number:	001
Tank ID:	8237
Tank Status:	Tank Converted to Non-Regulated Use
Material Name:	Tank Converted to Non-Regulated Use
Capacity Gallons:	4000
Install Date:	Not reported
Date Tank Closed:	08/01/1994
Registered:	True
Tank Location:	Underground
Tank Type:	Steel/carbon steel
Material Code:	0009
Common Name of Substance:	Gasoline
Tightness Test Method:	03
Date Test:	05/01/1993
Next Test Date:	Not reported
Pipe Model:	Not reported
Modified By:	TRANSLAT
Last Modified:	04/14/2017

Equipment Records:

J02 - Dispenser - Suction Dispenser
G00 - Tank Secondary Containment - None
B00 - Tank External Protection - None
C00 - Pipe Location - No Piping
D02 - Pipe Type - Galvanized Steel
F00 - Pipe External Protection - None
H00 - Tank Leak Detection - None
I00 - Overfill - None
A00 - Tank Internal Protection - None

Tank Number:	002
Tank ID:	8238
Tank Status:	Tank Converted to Non-Regulated Use
Material Name:	Tank Converted to Non-Regulated Use
Capacity Gallons:	550
Install Date:	Not reported
Date Tank Closed:	08/01/1994
Registered:	True
Tank Location:	Underground

NAVY YARD GAS INC. (Continued) **U002258763**

Tank Type: Steel/carbon steel
Material Code: 0009
Common Name of Substance: Gasoline

Tightness Test Method: 03
Date Test: 05/01/1993
Next Test Date: Not reported
Pipe Model: Not reported
Modified By: TRANSLAT
Last Modified: 04/14/2017

Equipment Records:

J02 - Dispenser - Suction Dispenser
G00 - Tank Secondary Containment - None
B00 - Tank External Protection - None
C00 - Pipe Location - No Piping
D02 - Pipe Type - Galvanized Steel
F00 - Pipe External Protection - None
I00 - Overfill - None
A00 - Tank Internal Protection - None
H03 - Tank Leak Detection - Vapor Well

Tank Number: 003
Tank ID: 28417
Tank Status: Closed - Removed
Material Name: Closed - Removed
Capacity Gallons: 550
Install Date: 12/01/1969
Date Tank Closed: 07/01/1995
Registered: True
Tank Location: Underground
Tank Type: Steel/carbon steel
Material Code: 0008
Common Name of Substance: Diesel

Tightness Test Method: 03
Date Test: 03/01/1995
Next Test Date: Not reported
Pipe Model: Not reported
Modified By: TRANSLAT
Last Modified: 04/14/2017

Equipment Records:

B00 - Tank External Protection - None
F00 - Pipe External Protection - None
A00 - Tank Internal Protection - None
D01 - Pipe Type - Steel/Carbon Steel/Iron
H00 - Tank Leak Detection - None
I00 - Overfill - None
C02 - Pipe Location - Underground/On-ground
G00 - Tank Secondary Containment - None
J02 - Dispenser - Suction Dispenser

Tank Number: 003
Tank ID: 8239
Tank Status: Tank Converted to Non-Regulated Use

NAVY YARD GAS INC. (Continued) **U002258763**

Material Name:	Tank Converted to Non-Regulated Use
Capacity Gallons:	550
Install Date:	Not reported
Date Tank Closed:	08/01/1994
Registered:	True
Tank Location:	Underground
Tank Type:	Steel/carbon steel
Material Code:	0009
Common Name of Substance:	Gasoline
Tightness Test Method:	03
Date Test:	05/01/1993
Next Test Date:	Not reported
Pipe Model:	Not reported
Modified By:	TRANSLAT
Last Modified:	04/14/2017

Equipment Records:

G00 - Tank Secondary Containment - None
J02 - Dispenser - Suction Dispenser
D02 - Pipe Type - Galvanized Steel
F00 - Pipe External Protection - None
B00 - Tank External Protection - None
C00 - Pipe Location - No Piping
I00 - Overfill - None
H03 - Tank Leak Detection - Vapor Well
A00 - Tank Internal Protection - None

Tank Number:	004
Tank ID:	28418
Tank Status:	Closed - Removed
Material Name:	Closed - Removed
Capacity Gallons:	550
Install Date:	12/01/1969
Date Tank Closed:	07/01/1995
Registered:	True
Tank Location:	Underground
Tank Type:	Steel/carbon steel
Material Code:	0008
Common Name of Substance:	Diesel
Tightness Test Method:	03
Date Test:	03/01/1995
Next Test Date:	Not reported
Pipe Model:	Not reported
Modified By:	TRANSLAT
Last Modified:	04/14/2017

Equipment Records:

B00 - Tank External Protection - None
F00 - Pipe External Protection - None
A00 - Tank Internal Protection - None
D01 - Pipe Type - Steel/Carbon Steel/Iron
H00 - Tank Leak Detection - None
I00 - Overfill - None
C02 - Pipe Location - Underground/On-ground
G00 - Tank Secondary Containment - None

NAVY YARD GAS INC. (Continued) **U002258763**

J02 - Dispenser - Suction Dispenser

Tank Number:	004
Tank ID:	8240
Tank Status:	Tank Converted to Non-Regulated Use
Material Name:	Tank Converted to Non-Regulated Use
Capacity Gallons:	4000
Install Date:	Not reported
Date Tank Closed:	08/01/1994
Registered:	True
Tank Location:	Underground
Tank Type:	Steel/carbon steel
Material Code:	0009
Common Name of Substance:	Gasoline
Tightness Test Method:	03
Date Test:	05/01/1993
Next Test Date:	Not reported
Pipe Model:	Not reported
Modified By:	TRANSLAT
Last Modified:	04/14/2017

Equipment Records:

G00 - Tank Secondary Containment - None
J02 - Dispenser - Suction Dispenser
D02 - Pipe Type - Galvanized Steel
F00 - Pipe External Protection - None
B00 - Tank External Protection - None
C00 - Pipe Location - No Piping
H00 - Tank Leak Detection - None
I00 - Overfill - None
A00 - Tank Internal Protection - None

Tank Number:	005
Tank ID:	8241
Tank Status:	Tank Converted to Non-Regulated Use
Material Name:	Tank Converted to Non-Regulated Use
Capacity Gallons:	550
Install Date:	Not reported
Date Tank Closed:	08/01/1994
Registered:	True
Tank Location:	Underground
Tank Type:	Steel/carbon steel
Material Code:	0008
Common Name of Substance:	Diesel
Tightness Test Method:	03
Date Test:	05/01/1993
Next Test Date:	Not reported
Pipe Model:	Not reported
Modified By:	TRANSLAT
Last Modified:	04/14/2017

Equipment Records:

J02 - Dispenser - Suction Dispenser
G00 - Tank Secondary Containment - None

NAVY YARD GAS INC. (Continued) **U002258763**

B00 - Tank External Protection - None
C00 - Pipe Location - No Piping
D02 - Pipe Type - Galvanized Steel
F00 - Pipe External Protection - None
H00 - Tank Leak Detection - None
I00 - Overfill - None
A00 - Tank Internal Protection - None

Tank Number:	005
Tank ID:	28419
Tank Status:	Closed - Removed
Material Name:	Closed - Removed
Capacity Gallons:	250
Install Date:	12/01/1969
Date Tank Closed:	07/01/1995
Registered:	True
Tank Location:	Underground
Tank Type:	Steel/carbon steel
Material Code:	0008
Common Name of Substance:	Diesel
Tightness Test Method:	03
Date Test:	03/01/1995
Next Test Date:	Not reported
Pipe Model:	Not reported
Modified By:	TRANSLAT
Last Modified:	04/14/2017

Equipment Records:

C02 - Pipe Location - Underground/On-ground
G00 - Tank Secondary Containment - None
J02 - Dispenser - Suction Dispenser
A00 - Tank Internal Protection - None
D01 - Pipe Type - Steel/Carbon Steel/Iron
H00 - Tank Leak Detection - None
I00 - Overfill - None
B00 - Tank External Protection - None
F00 - Pipe External Protection - None

Tank Number:	006
Tank ID:	8242
Tank Status:	Tank Converted to Non-Regulated Use
Material Name:	Tank Converted to Non-Regulated Use
Capacity Gallons:	550
Install Date:	Not reported
Date Tank Closed:	08/01/1994
Registered:	True
Tank Location:	Underground
Tank Type:	Steel/carbon steel
Material Code:	0008
Common Name of Substance:	Diesel
Tightness Test Method:	03
Date Test:	05/01/1993
Next Test Date:	Not reported
Pipe Model:	Not reported

NAVY YARD GAS INC. (Continued) **U002258763**

Modified By: TRANSLAT
Last Modified: 04/14/2017

Equipment Records:

J02 - Dispenser - Suction Dispenser
G00 - Tank Secondary Containment - None
B00 - Tank External Protection - None
C00 - Pipe Location - No Piping
D02 - Pipe Type - Galvanized Steel
F00 - Pipe External Protection - None
H00 - Tank Leak Detection - None
I00 - Overfill - None
A00 - Tank Internal Protection - None

Tank Number: 006
Tank ID: 47081
Tank Status: Closed - Removed
Material Name: Closed - Removed
Capacity Gallons: 250
Install Date: 12/01/1969
Date Tank Closed: 07/01/1995
Registered: True
Tank Location: Underground
Tank Type: Steel/carbon steel
Material Code: 0008
Common Name of Substance: Diesel

Tightness Test Method: 03
Date Test: 03/01/1995
Next Test Date: Not reported
Pipe Model: Not reported
Modified By: TRANSLAT
Last Modified: 04/14/2017

Equipment Records:

A00 - Tank Internal Protection - None
D01 - Pipe Type - Steel/Carbon Steel/Iron
H00 - Tank Leak Detection - None
I00 - Overfill - None
C02 - Pipe Location - Underground/On-ground
G00 - Tank Secondary Containment - None
J02 - Dispenser - Suction Dispenser
B00 - Tank External Protection - None
F00 - Pipe External Protection - None

Tank Number: 007
Tank ID: 47082
Tank Status: Closed - Removed
Material Name: Closed - Removed
Capacity Gallons: 550
Install Date: 12/01/1969
Date Tank Closed: 07/01/1995
Registered: True
Tank Location: Underground
Tank Type: Steel/carbon steel
Material Code: 9999

NAVY YARD GAS INC. (Continued) **U002258763**

Common Name of Substance: Other

Tightness Test Method: 03
Date Test: 03/01/1995
Next Test Date: Not reported
Pipe Model: Not reported
Modified By: TRANSLAT
Last Modified: 04/14/2017

Equipment Records:

C02 - Pipe Location - Underground/On-ground
G00 - Tank Secondary Containment - None
A00 - Tank Internal Protection - None
D01 - Pipe Type - Steel/Carbon Steel/Iron
H00 - Tank Leak Detection - None
I00 - Overfill - None
B00 - Tank External Protection - None
F00 - Pipe External Protection - None

Tank Number: 01
Tank ID: 28415
Tank Status: In Service
Material Name: In Service
Capacity Gallons: 4000
Install Date: 01/01/1986
Date Tank Closed: Not reported
Registered: True
Tank Location: Underground
Tank Type: Steel/carbon steel
Material Code: 0008
Common Name of Substance: Diesel

Tightness Test Method: 21
Date Test: 06/25/2012
Next Test Date: Not reported
Pipe Model: Not reported
Modified By: NTFREEMA
Last Modified: 04/14/2017

Equipment Records:

G00 - Tank Secondary Containment - None
J01 - Dispenser - Pressurized Dispenser
B02 - Tank External Protection - Original Sacrificial Anode
E04 - Piping Secondary Containment - Double walled UG
L07 - Piping Leak Detection - Pressurized Piping Leak Detector
F02 - Pipe External Protection - Original Sacrificial Anode
I02 - Overfill - High Level Alarm
K01 - Spill Prevention - Catch Basin
A01 - Tank Internal Protection - Epoxy Liner
D06 - Pipe Type - Fiberglass Reinforced Plastic (FRP)
C02 - Pipe Location - Underground/On-ground
H05 - Tank Leak Detection - In-Tank System (ATG)

Tank Number: 02
Tank ID: 28416
Tank Status: In Service

NAVY YARD GAS INC. (Continued) **U002258763**

Material Name:	In Service
Capacity Gallons:	4000
Install Date:	01/01/1986
Date Tank Closed:	Not reported
Registered:	True
Tank Location:	Underground
Tank Type:	Steel/carbon steel
Material Code:	2712
Common Name of Substance:	Gasoline/Ethanol
Tightness Test Method:	21
Date Test:	06/25/2012
Next Test Date:	Not reported
Pipe Model:	Not reported
Modified By:	NTFREEMA
Last Modified:	04/14/2017

Equipment Records:

C02 - Pipe Location - Underground/On-ground
G00 - Tank Secondary Containment - None
F02 - Pipe External Protection - Original Sacrificial Anode
L07 - Piping Leak Detection - Pressurized Piping Leak Detector
A01 - Tank Internal Protection - Epoxy Liner
D06 - Pipe Type - Fiberglass Reinforced Plastic (FRP)
I02 - Overfill - High Level Alarm
K01 - Spill Prevention - Catch Basin
B02 - Tank External Protection - Original Sacrificial Anode
E04 - Piping Secondary Containment - Double walled UG
J01 - Dispenser - Pressurized Dispenser
H05 - Tank Leak Detection - In-Tank System (ATG)

Tank Number:	08
Tank ID:	49911
Tank Status:	In Service
Material Name:	In Service
Capacity Gallons:	4000
Install Date:	08/01/1995
Date Tank Closed:	Not reported
Registered:	True
Tank Location:	Underground
Tank Type:	Fiberglass coated steel
Material Code:	2712
Common Name of Substance:	Gasoline/Ethanol
Tightness Test Method:	03
Date Test:	Not reported
Next Test Date:	Not reported
Pipe Model:	Not reported
Modified By:	NTFREEMA
Last Modified:	04/14/2017

Equipment Records:

D06 - Pipe Type - Fiberglass Reinforced Plastic (FRP)
I02 - Overfill - High Level Alarm
K01 - Spill Prevention - Catch Basin
L07 - Piping Leak Detection - Pressurized Piping Leak Detector
E04 - Piping Secondary Containment - Double walled UG

NAVY YARD GAS INC. (Continued) **U002258763**

J01 - Dispenser - Pressurized Dispenser
G04 - Tank Secondary Containment - Double-Walled (Underground)
C02 - Pipe Location - Underground/On-ground
F04 - Pipe External Protection - Fiberglass
A00 - Tank Internal Protection - None
B01 - Tank External Protection - Painted/Asphalt Coating
H05 - Tank Leak Detection - In-Tank System (ATG)

Tank Number:	09
Tank ID:	49912
Tank Status:	In Service
Material Name:	In Service
Capacity Gallons:	550
Install Date:	08/01/1995
Date Tank Closed:	Not reported
Registered:	True
Tank Location:	Underground
Tank Type:	Fiberglass coated steel
Material Code:	0022
Common Name of Substance:	Waste Oil/Used Oil
Tightness Test Method:	03
Date Test:	Not reported
Next Test Date:	Not reported
Pipe Model:	Not reported
Modified By:	NTFREEMA
Last Modified:	04/14/2017

Equipment Records:

G04 - Tank Secondary Containment - Double-Walled (Underground)
C00 - Pipe Location - No Piping
E04 - Piping Secondary Containment - Double walled UG
F00 - Pipe External Protection - None
J01 - Dispenser - Pressurized Dispenser
D00 - Pipe Type - No Piping
L00 - Piping Leak Detection - None
A00 - Tank Internal Protection - None
B01 - Tank External Protection - Painted/Asphalt Coating
I02 - Overfill - High Level Alarm
K01 - Spill Prevention - Catch Basin
H05 - Tank Leak Detection - In-Tank System (ATG)

G74 **IN FRONT OF** **NY Spills** **S103036157**
NNW **0 CLEARMONT AVE** **N/A**
< 1/8 **BROOKLYN, NY**
0.099 mi.
525 ft. **Site 4 of 12 in cluster G**

Relative:
Lower

Actual:
18 ft.

SPILLS:

Spill Number/Closed Date:	9713013 / 1998-02-23
Facility ID:	9713013
Facility Type:	ER
DER Facility ID:	68676
Site ID:	72864
DEC Region:	2
Spill Cause:	Unknown
Spill Class:	C4

IN FRONT OF (Continued) **S103036157**

SWIS:	2401
Spill Date:	1998-02-21
Investigator:	MCTIBBE
Referred To:	Not reported
Reported to Dept:	1998-02-21
CID:	297
Water Affected:	Not reported
Spill Source:	Commercial Vehicle
Spill Notifier:	Fire Department
Cleanup Ceased:	Not reported
Cleanup Meets Std:	False
Last Inspection:	Not reported
Recommended Penalty:	False
UST Trust:	False
Remediation Phase:	0
Date Entered In Computer:	1998-02-21
Spill Record Last Update:	1998-05-22
Spiller Name:	Not reported
Spiller Company:	Unknown Oil Company
Spiller Address:	Not reported
Spiller Company:	999
Contact Name:	FF LAROCCHIA
DEC Memo:	"Prior to Sept, 2004 data translation this spill Lead_DEC Field was TIBBE OIL LEAKED FROM TRUCK TO STREET AND SEWER. FD HAZ MAT STARTED CLEANED UP. CLEANED BR FD. "
Remarks:	""

All Materials:

Site ID:	72864
Operable Unit ID:	1055877
Operable Unit:	01
Material ID:	327592
Material Code:	0001A
Material Name:	#2 fuel oil
Case No.:	Not reported
Material FA:	Petroleum
Quantity:	.00
Units:	G
Recovered:	.00
Oxygenate:	Not reported

H75
WSW
< 1/8
0.100 mi.
527 ft.

HARVEY RESIDENCE
71 CARLTON AVE
BROOKLYN, NY

Site 3 of 6 in cluster H

NY Spills **S121985651**
N/A

Relative:
Higher

Actual:
40 ft.

SPILLS:

Spill Number/Closed Date:	1801164 / Not Reported
Facility ID:	1801164
Facility Type:	ER
DER Facility ID:	522963
Site ID:	569696
DEC Region:	2
Spill Cause:	Deliberate
Spill Class:	Not reported
SWIS:	2401

HARVEY RESIDENCE (Continued) **S121985651**

Spill Date:	2018-05-02
Investigator:	PXLAKHAN
Referred To:	Not reported
Reported to Dept:	2018-05-02
CID:	Not reported
Water Affected:	Not reported
Spill Source:	Private Dwelling
Spill Notifier:	Other
Cleanup Ceased:	Not reported
Cleanup Meets Std:	False
Last Inspection:	Not reported
Recommended Penalty:	False
UST Trust:	False
Remediation Phase:	1
Date Entered In Computer:	2018-05-02
Spill Record Last Update:	2018-10-30
Spiller Name:	Not reported
Spiller Company:	BUILDING OWNER
Spiller Address:	Not reported
Spiller Company:	999
Contact Name:	FF INGRAN
DEC Memo:	"5/2/2018 - Feng - Duty Desk. Spoke to Firefighter Ingran (347-203-6886). It is a 275-gallon home heating oil tank located in the front yard. The owner had some problem with the tank squatter, and tried to empty the tank to the buckets and containers. Spill was then happened. FDNY responded and put down the SpeedyDry. The SpeedyDry is still down at this time and they wait for the homeowner/Sanitation to sweep it up. FDNY estimated that they had recovered 175 gallons and about 1-75 gallons in soil and sewer. The owner used hose to wash and that's why it made it to the sewer. No one complain about odor yet. FDNY left the scene already. DEP Notification 186556701 Owner: Mr. Harvey 718-607-3873 Discussed with Pratik Lakhani. He will do an site inspection. Spill is assigned to P. Lakhani. 05/03/18 - Lakhani DEC Lakhani met Harvey on-site. He informed that he is the property owner and had squatters who installed a 275 gallons #2 fuel oil AST in the front narrow yard. FDNY was called and the oil was removed to two (2) 85 gallon drums and one (1) 55 gallon drum. The drums themselves accounted for 225 gallons. 50 gallons spilled to the soil and the street. Some oil had impacted a drain. DEP HAZMAT was on-site and DEP Industrial Waste was notified to investigate the drain. Therefore, less than 50 gallons of #2 fuel oil has impacted the soil in the font yard. Harvey was instructed to dig out the soil so vapors do not impact the building. 05/09/18 - Lakhani Harvey informed that ABC Tank removed the contaminated soil from the front yard of the property. The soil is stored in 55 gallon drums on the site. ABC is awaiting DEC approval to remove the drums. 05/10/18 - Lakhani DEC Lakhani visited the site and found that the top layer of the soil was removed and stored on drums on-site. Some oil is still evident on the surface of the yard. ABC Tank is conducting the cleanup. 05/24/18 - Lakhani ABC Tank removed nine (9) 55-gallon drums of contamination from the site. A concrete slab was encountered at approx. 6 -8 below grade. The slab was broken because contamination was observed. Finally, five (5) soil samples were collected and analyzed. 06/08/18 - Lakhani CSL sent to robbie490@aol.com 07/06/18 - Lakhani ABC informed DEC via phone call that the endpoint samples collected were below standards. 10/30/18 - Lakhani ABC informed that the cleanup is complete. Owner is Robert

HARVEY RESIDENCE (Continued) **S121985651**

(917-882-1560)."
Remarks: "cleanup in progress"

All Materials:
Site ID: 569696
Operable Unit ID: 1317545
Operable Unit: 01
Material ID: 2325384
Material Code: 0001A
Material Name: #2 fuel oil
Case No.: Not reported
Material FA: Petroleum
Quantity: Not reported
Units: Not reported
Recovered: Not reported
Oxygenate: Not reported

K76 **CON EDISON MANHOLE: 884** **RCRA NonGen / NLR** **1016149242**
NNE **CLINTON AVE & FLUSHING AVE NE COR** **NY MANIFEST** **NYP004279055**
< 1/8 **BROOKLYN, NY 11214**
0.104 mi.
551 ft. **Site 3 of 11 in cluster K**

Relative:
Lower

Actual:
17 ft.

RCRA NonGen / NLR:
Date form received by agency: 07/28/2017
Facility name: CON EDISON MANHOLE: 884
Facility address: CLINTON AVE & FLUSHING AVE NE COR
BROOKLYN, NY 11214
EPA ID: NYP004279055
Mailing address: IRVING PL, RM 828
NEW YORK, NY 10003
Contact: TARRI SOWELL
Contact address: Not reported
Not reported
Contact country: Not reported
Contact telephone: 718-666-4506
Contact email: Not reported
EPA Region: 02
Classification: Non-Generator
Description: Handler: Non-Generators do not presently generate hazardous waste

Handler Activities Summary:
U.S. importer of hazardous waste: No
Mixed waste (haz. and radioactive): No
Recycler of hazardous waste: No
Transporter of hazardous waste: No
Treater, storer or disposer of HW: No
Underground injection activity: No
On-site burner exemption: No
Furnace exemption: No
Used oil fuel burner: No
Used oil processor: No
User oil refiner: No
Used oil fuel marketer to burner: No
Used oil Specification marketer: No
Used oil transfer facility: No
Used oil transporter: No

CON EDISON MANHOLE: 884 (Continued) **1016149242**

Historical Generators:

Date form received by agency:	11/27/2012
Site name:	CON EDISON MANHOLE: 884
Classification:	Conditionally Exempt Small Quantity Generator
Violation Status:	No violations found

NY MANIFEST:

Country:	USA
EPA ID:	NYP004279055
Facility Status:	Not reported
Location Address 1:	CLINTON & FLUSHING
Code:	BP
Location Address 2:	Not reported
Total Tanks:	Not reported
Location City:	BROOKLYN
Location State:	NY
Location Zip:	Not reported
Location Zip 4:	Not reported

NY MANIFEST:

EPAID:	NYP004279055
Mailing Name:	CON EDISON
Mailing Contact:	CON EDISON
Mailing Address 1:	4 IRVING PL 15TH FL
Mailing Address 2:	Not reported
Mailing City:	NEW YORK
Mailing State:	NY
Mailing Zip:	10003
Mailing Zip 4:	Not reported
Mailing Country:	USA
Mailing Phone:	2124603770

NY MANIFEST:

Document ID:	Not reported
Manifest Status:	Not reported
seq:	Not reported
Year:	2012
Trans1 State ID:	NYD006982359
Trans2 State ID:	Not reported
Generator Ship Date:	11/28/2012
Trans1 Recv Date:	11/28/2012
Trans2 Recv Date:	Not reported
TSD Site Recv Date:	11/29/2012
Part A Recv Date:	Not reported
Part B Recv Date:	Not reported
Generator EPA ID:	NYP004279055
Trans1 EPA ID:	Not reported
Trans2 EPA ID:	Not reported
TSDF ID 1:	NYD980593636
TSDF ID 2:	Not reported
Manifest Tracking Number:	004806369FLE
Import Indicator:	N
Export Indicator:	N
Discr Quantity Indicator:	N
Discr Type Indicator:	Y
Discr Residue Indicator:	N

CON EDISON MANHOLE: 884 (Continued) **1016149242**

Discr Partial Reject Indicator:	N
Discr Full Reject Indicator:	N
Manifest Ref Number:	Not reported
Alt Facility RCRA ID:	Not reported
Alt Facility Sign Date:	Not reported
MGMT Method Type Code:	H141
Waste Code:	Not reported
Waste Code:	Not reported
Waste Code:	Not reported
Waste Code:	Not reported
Waste Code:	Not reported
Waste Code:	Not reported
Quantity:	75.0
Units:	K - Kilograms (2.2 pounds)
Number of Containers:	3.0
Container Type:	DM - Metal drums, barrels
Handling Method:	L Landfill.
Specific Gravity:	1.0
Waste Code:	D008
Waste Code 1_2:	Not reported
Waste Code 1_3:	Not reported
Waste Code 1_4:	Not reported
Waste Code 1_5:	B007
Waste Code 1_6:	Not reported

Click this hyperlink while viewing on your computer to access
-1 additional NY MANIFEST: record(s) in the EDR Site Report.

K77 **MANHOLE 95920** **NY Spills** **S104654058**
NNE **FLUSHING AVE/CLINTON AVE** **N/A**
< 1/8 **BROOKLYN, NY**
0.105 mi.
554 ft. **Site 4 of 11 in cluster K**

Relative:
Lower

Actual:
17 ft.

SPILLS:

Spill Number/Closed Date:	0003752 / 2004-04-09
Facility ID:	0003752
Facility Type:	ER
DER Facility ID:	160840
Site ID:	192887
DEC Region:	2
Spill Cause:	Unknown
Spill Class:	C4
SWIS:	2401
Spill Date:	2000-06-27
Investigator:	JHOCONNE
Referred To:	Not reported
Reported to Dept:	2000-06-27
CID:	382
Water Affected:	Not reported
Spill Source:	Unknown
Spill Notifier:	Other
Cleanup Ceased:	Not reported
Cleanup Meets Std:	False
Last Inspection:	Not reported
Recommended Penalty:	False
UST Trust:	False

MANHOLE 95920 (Continued) **S104654058**

Remediation Phase: 0
Date Entered In Computer: 2000-06-27
Spill Record Last Update: 2004-04-09
Spiller Name: Not reported
Spiller Company: UNKNOWN
Spiller Address: Not reported
Spiller Company: 001
Contact Name: BILL MURPHY
DEC Memo: "Prior to Sept, 2004 data translation this spill Lead_DEC Field was O'CONNELL e2mis no. 132060: approx. 5 gallons of oil and 3000 gallons of water. Clean-up pending on lab results. Sample ID No. 00-06213 PCB 1 ppm If leak/spill is continuing, rate NO LEAK FOUND X Removed/recovered liquid/solids. X Removed visible traces of oil. X Washed stained areas. X Other DOUBLE WASHED MANHOLE X Name of contractor S & D ENV. Cleanup completed on Date 07/0/00 Time 07:00"
Remarks: "5 GALS OIL ON 3000 GALS OF WATER CONTAINED IN MANHOLE. CLEAN UP PENDING. CON ED 132-060. CONTAINS RETIRED FEEDER 701-702"

All Materials:
Site ID: 192887
Operable Unit ID: 825061
Operable Unit: 01
Material ID: 548501
Material Code: 0066A
Material Name: unknown petroleum
Case No.: Not reported
Material FA: Petroleum
Quantity: 5.00
Units: G
Recovered: .00
Oxygenate: Not reported

K78
NNE
< 1/8
0.105 mi.
554 ft.

BROOKLYN NAVY YARD
FLUSHING AVE / CLINTON AV
BROOKLYN, NY

Site 5 of 11 in cluster K

Relative:
Lower

Actual:
17 ft.

NY Spills **S103036529**
N/A

SPILLS:
Spill Number/Closed Date: 9713599 / 1998-03-12
Facility ID: 9713599
Facility Type: ER
DER Facility ID: 225757
Site ID: 277751
DEC Region: 2
Spill Cause: Unknown
Spill Class: C4
SWIS: 2401
Spill Date: 1998-03-08
Investigator: CAENGELH
Referred To: Not reported
Reported to Dept: 1998-03-08
CID: 312
Water Affected: Not reported
Spill Source: Unknown
Spill Notifier: Federal Government
Cleanup Ceased: Not reported

BROOKLYN NAVY YARD (Continued) **S103036529**

Cleanup Meets Std:	True
Last Inspection:	Not reported
Recommended Penalty:	False
UST Trust:	False
Remediation Phase:	0
Date Entered In Computer:	1998-03-08
Spill Record Last Update:	1998-03-12
Spiller Name:	Not reported
Spiller Company:	Not reported
Spiller Address:	Not reported
Spiller Company:	001
Contact Name:	BRUCE ATWOOD
DEC Memo:	"Prior to Sept, 2004 data translation this spill Lead_DEC Field was ENGELHARDT Colony did not make contact with the primary. 3/12/98 - Spoke to Enzo Catarazano of NYC DEP. Says incident was not acutally an oil spill. Workers welding the hull of a ship in dry dock was overcome by fumes from inside the hull. One worker died the other was hospitalized. This information was confirmed by th USCG."
Remarks:	"NYC DEP, FDNY HAZMAT1, ON SCENE - BRUCE IS RESPONDING FROM MASSACHUSETTES - SPILL AT GMD SHIPYARD IN A DRY-DOCK"

All Materials:

Site ID:	277751
Operable Unit ID:	1056444
Operable Unit:	01
Material ID:	324605
Material Code:	0008
Material Name:	diesel
Case No.:	Not reported
Material FA:	Petroleum
Quantity:	.00
Units:	G
Recovered:	.00
Oxygenate:	Not reported

K79 **215055; FLUSHING AVEUE AND CLINTON AVENUE** **NY Spills** **S110306883**
NNE **FLUSHING AVEUE AND CLINTON AVENUE** **N/A**
< 1/8 **NEW YORK, NY**
0.105 mi.
554 ft. **Site 6 of 11 in cluster K**

Relative:
Lower

Actual:
17 ft.

SPILLS:

Spill Number/Closed Date:	0913941 / 2009-02-18
Facility ID:	0913941
Facility Type:	ER
DER Facility ID:	387125
Site ID:	433116
DEC Region:	2
Spill Cause:	Unknown
Spill Class:	D4
SWIS:	2401
Spill Date:	2009-01-03
Investigator:	DMPOKRZY
Referred To:	Not reported
Reported to Dept:	2009-03-30
CID:	Not reported
Water Affected:	Not reported

215055; FLUSHING AVEUE AND CLINTON AVENUE (Continued) **S110306883**

Spill Source:	Commercial/Industrial
Spill Notifier:	Responsible Party
Cleanup Ceased:	Not reported
Cleanup Meets Std:	Not reported
Last Inspection:	Not reported
Recommended Penalty:	Not reported
UST Trust:	Not reported
Remediation Phase:	0
Date Entered In Computer:	2010-04-16
Spill Record Last Update:	2010-04-16
Spiller Name:	ERT DESK
Spiller Company:	CON EDISON
Spiller Address:	5030 BROADWAY
Spiller Company:	001
Contact Name:	ERT DESK
DEC Memo:	""
Remarks:	""

All Materials:

Site ID:	433116
Operable Unit ID:	1184027
Operable Unit:	01
Material ID:	2178312
Material Code:	0066A
Material Name:	unknown petroleum
Case No.:	Not reported
Material FA:	Petroleum
Quantity:	1.00
Units:	G
Recovered:	Not reported
Oxygenate:	Not reported

K80
NNE
< 1/8
0.105 mi.
554 ft.

SPILL NUMBER 9803816
FLUSHING AV & CLINTON
BROOKLYN, NY

Site 7 of 11 in cluster K

NY Spills **S104647145**
N/A

Relative:
Lower

Actual:
17 ft.

SPILLS:

Spill Number/Closed Date:	9803816 / 1998-06-26
Facility ID:	9803816
Facility Type:	ER
DER Facility ID:	58626
Site ID:	59987
DEC Region:	2
Spill Cause:	Other
Spill Class:	C4
SWIS:	2401
Spill Date:	1998-06-25
Investigator:	SIGONA
Referred To:	Not reported
Reported to Dept:	1998-06-25
CID:	365
Water Affected:	Not reported
Spill Source:	Commercial Vehicle
Spill Notifier:	Other
Cleanup Ceased:	Not reported

SPILL NUMBER 9803816 (Continued) **S104647145**

Cleanup Meets Std:	False
Last Inspection:	Not reported
Recommended Penalty:	False
UST Trust:	False
Remediation Phase:	0
Date Entered In Computer:	1998-06-25
Spill Record Last Update:	1998-06-26
Spiller Name:	Not reported
Spiller Company:	UNKNOWN
Spiller Address:	Not reported
Spiller Company:	999
Contact Name:	NICHOLAS MANN
DEC Memo:	""
Remarks:	"FOUND TRACTOR WITH A 55 GALLON DRUM INSIDE THAT IS LEAKING THROUGHOUT THE TRAILER & ONTO THE GROUND - MATERIAL IS BELEIVED TO BE A PURE OIL - THEY HAVE CONTACTED MILLER ENVIRONMENTAL FOR CLEAN UP - MILLER EXPECTED ON THE SCENE IN 45 MINUTES - THEY ARE ALSO CURRENTLY TRACKING DOWN WHO BELONGS TO THE DRUM"

All Materials:

Site ID:	59987
Operable Unit ID:	1064583
Operable Unit:	01
Material ID:	322135
Material Code:	9999
Material Name:	other -
Case No.:	Not reported
Material FA:	Other
Quantity:	4.00
Units:	G
Recovered:	.00
Oxygenate:	Not reported

K81 **SPILL NUMBER 0000507** **NY LTANKS** **S105054539**
NNE **CLINTON & FLUSHING** **N/A**
< 1/8 **BROOKLYN, NY**
0.105 mi.
554 ft. **Site 8 of 11 in cluster K**

Relative:
Lower

Actual:
17 ft.

LTANKS:

Spill Number/Closed Date:	0000507 / 2009-08-18
Facility ID:	0000507
Site ID:	248362
Spill Date:	2000-04-13
Spill Cause:	Tank Overfill
Spill Source:	Commercial Vehicle
Spill Class:	C4
Cleanup Ceased:	Not reported
SWIS:	2401
Investigator:	JMKRIMGO
Referred To:	Not reported
Reported to Dept:	2000-04-13
CID:	211
Water Affected:	Not reported
Spill Notifier:	Other
Last Inspection:	Not reported
Recommended Penalty:	False

SPILL NUMBER 0000507 (Continued) **S105054539**

Meets Standard:	False
UST Involvement:	False
Remediation Phase:	0
Date Entered In Computer:	2000-04-13
Spill Record Last Update:	2009-08-18
Spiller Name:	Not reported
Spiller Company:	UNKNOWN
Spiller Address:	Not reported
Spiller County:	999
Spiller Contact:	RONALD JAMES
Spiller Phone:	(718) 802-5065
Spiller Extention:	Not reported
DEC Region:	2
DER Facility ID:	203787
DEC Memo:	"08/18/09 - See eDocs for Con Ed report detailing cleanup and closure. Prior to Sept, 2004 data translation this spill Lead_DEC Field was O'CONNELL "
Remarks:	"CALLER HAD CREW IN AREA AND THEY OBSERVED A TRUCK THAT OVERFILLED TANK AT GAS STATION AT ABOVE INTERSECTION - NO CLEAN UP"

All Materials:

Site ID:	248362
Operable Unit ID:	822216
Operable Unit:	01
Material ID:	288751
Material Code:	0008
Material Name:	diesel
Case No.:	Not reported
Material FA:	Petroleum
Quantity:	20.00
Units:	G
Recovered:	.00
Oxygenate:	Not reported

K82 **MANHOLE 63658** **NY Spills** **S104651792**
NNE **FLUSHING AV & CLINTON AV** **N/A**
< 1/8 **BROOKLYN, NY**
0.105 mi.
554 ft. **Site 9 of 11 in cluster K**

Relative:
Lower

Actual:
17 ft.

SPILLS:

Spill Number/Closed Date:	0000521 / 2002-01-16
Facility ID:	0000521
Facility Type:	ER
DER Facility ID:	175955
Site ID:	212333
DEC Region:	2
Spill Cause:	Unknown
Spill Class:	C4
SWIS:	2401
Spill Date:	2000-04-13
Investigator:	JHOCONNE
Referred To:	Not reported
Reported to Dept:	2000-04-13
CID:	211
Water Affected:	Not reported
Spill Source:	Unknown

MANHOLE 63658 (Continued) **S104651792**

Spill Notifier:	Other
Cleanup Ceased:	Not reported
Cleanup Meets Std:	False
Last Inspection:	Not reported
Recommended Penalty:	False
UST Trust:	False
Remediation Phase:	0
Date Entered In Computer:	2000-04-13
Spill Record Last Update:	2002-01-23
Spiller Name:	Not reported
Spiller Company:	UNKNOWN
Spiller Address:	Not reported
Spiller Company:	999
Contact Name:	JIMMY FOX
DEC Memo:	"Prior to Sept, 2004 data translation this spill Lead_DEC Field was O'CONNELL Con Ed e2mis #130879 Notes: 4-13-00 Undiaperable sheen on 500gal water in manhole 63658. Sees a joint regulator which does not appear to be leaking. Does not see sump or sewer connection. Took a liquid sample. 0945hrs LSN 00-03620 <1ppm PCB 4-27-00 1530hrs Cleanup completd by double washing with slix. Liquids removed by tanker, solids by vactor. No leaking equipment. No sump."
Remarks:	"SHEEN ON 500 GALS WATER IN MANHOLE - CON ED 130879 SAMPLE TAKEN CLEAN UP PENDING RESULTS"

All Materials:

Site ID:	212333
Operable Unit ID:	822235
Operable Unit:	01
Material ID:	288764
Material Code:	0066A
Material Name:	unknown petroleum
Case No.:	Not reported
Material FA:	Petroleum
Quantity:	.00
Units:	G
Recovered:	.00
Oxygenate:	Not reported

K83 **FLUSHING & WAVERLY AVES** **NY Spills** **S103560702**
NE **FLUSHING & WAVERLY AVES** **N/A**
< 1/8 **BROOKLYN, NY**
0.105 mi.
554 ft. **Site 10 of 11 in cluster K**

Relative:
Lower

Actual:
19 ft.

SPILLS:

Spill Number/Closed Date:	9503320 / 2005-12-30
Facility ID:	9503320
Facility Type:	ER
DER Facility ID:	245530
Site ID:	303893
DEC Region:	2
Spill Cause:	Other
Spill Class:	C3
SWIS:	2401
Spill Date:	1995-06-16
Investigator:	JHOCONNE
Referred To:	Not reported

FLUSHING & WAVERLY AVES (Continued) **S103560702**

Reported to Dept:	1995-06-16
CID:	Not reported
Water Affected:	Not reported
Spill Source:	Institutional, Educational, Gov., Other
Spill Notifier:	Affected Persons
Cleanup Ceased:	Not reported
Cleanup Meets Std:	False
Last Inspection:	Not reported
Recommended Penalty:	False
UST Trust:	False
Remediation Phase:	0
Date Entered In Computer:	1995-06-21
Spill Record Last Update:	2005-12-30
Spiller Name:	Not reported
Spiller Company:	Not reported
Spiller Address:	Not reported
Spiller Company:	Not reported
Contact Name:	Not reported
DEC Memo:	"Prior to Sept, 2004 data translation this spill Lead_DEC Field was ENGELHARDT Closed. 12-30-05. see eDocs. G. Breen "
Remarks:	"CABLE #701 LEAKED ABOUT 2 QUARTS CABLE OIL IN TO SOIL - NOT CLEANED UP YET"

All Materials:

Site ID:	303893
Operable Unit ID:	1014539
Operable Unit:	01
Material ID:	368370
Material Code:	0022
Material Name:	waste oil/used oil
Case No.:	Not reported
Material FA:	Petroleum
Quantity:	1.00
Units:	G
Recovered:	.00
Oxygenate:	Not reported

J84 **BAY BREEZE CLEANERS** **EDR Hist Cleaner** **1019935850**
ENE **16 WAVERLY AVE STE 1** **N/A**
< 1/8 **BROOKLYN, NY 11205**
0.106 mi.
561 ft. **Site 2 of 5 in cluster J**

Relative: EDR Hist Cleaner
Lower

Actual:
21 ft.

Year:	Name:	Type:
1998	GANZ COMMERCIAL CLEANERS	Drycleaning Plants, Except Rugs
1999	GANZ COMMERCIAL CLEANERS	Drycleaning Plants, Except Rugs
2000	GANZ COMMERCIAL CLEANERS	Drycleaning Plants, Except Rugs
2002	GANZ COMMERCIAL CLEANERS	Drycleaning Plants, Except Rugs
2003	GANZ COMMERCIAL CLEANERS	Drycleaning Plants, Except Rugs
2004	GANZ COMMERCIAL CLEANERS	Drycleaning Plants, Except Rugs
2005	GANZ COMMERCIAL CLEANERS	Drycleaning Plants, Except Rugs
2006	GANZ COMMERCIAL CLEANERS	Drycleaning Plants, Except Rugs
2007	GANZ COMMERCIAL CLEANERS	Drycleaning Plants, Except Rugs
2008	PRESTIGE GARMENT CARE & H	Drycleaning Plants, Except Rugs
2008	GANZ COMMERCIAL CLEANERS	Drycleaning Plants, Except Rugs

BAY BREEZE CLEANERS (Continued) **1019935850**

2008	BAY BREEZE CLEANERS	Drycleaning Plants, Except Rugs
2009	PRESTIGE PET CONCIERGE LLC	Drycleaning Plants, Except Rugs
2009	BAY BREEZE CLEANERS	Drycleaning Plants, Except Rugs
2010	PRESTIGE PET CONCIERGE LLC	Drycleaning Plants, Except Rugs
2010	BAY BREEZE CLEANERS	Drycleaning Plants, Except Rugs
2011	PRESTIGE PET CONCIERGE LLC	Drycleaning Plants, Except Rugs
2011	BAY BREEZE CLEANERS	Drycleaning Plants, Except Rugs
2012	PRESTIGE PET CONCIERGE LLC	Drycleaning Plants, Except Rugs
2013	PRESTIGE PET CONCIERGE LLC	Drycleaning Plants, Except Rugs

---

J85 **GANZ CLEANERS** **RCRA-SQG** **1001460185**
ENE **16 WAVERLY AVE** **ICIS** **NYD987040011**
< 1/8 **BROOKLYN, NY 11205** **US AIRS**
0.106 mi. **FINDS**
561 ft. **Site 3 of 5 in cluster J** **ECHO**
NY MANIFEST
Relative: **RI MANIFEST**
Lower

Actual:
21 ft.

RCRA-SQG:

Date form received by agency:	01/01/2007
Facility name:	GANZ CLEANERS
Facility address:	16 WAVERLY AVE BROOKLYN, NY 11205
EPA ID:	NYD987040011
Mailing address:	WAVERLY AVE BROOKLYN, NY 11205
Contact:	JOEL GANZ
Contact address:	WAVERLY AVE BROOKLYN, NY 11205
Contact country:	US
Contact telephone:	718-522-6165
Contact email:	Not reported
EPA Region:	02
Land type:	Facility is not located on Indian land. Additional information is not known.
Classification:	Small Small Quantity Generator
Description:	Handler: generates more than 100 and less than 1000 kg of hazardous waste during any calendar month and accumulates less than 6000 kg of hazardous waste at any time; or generates 100 kg or less of hazardous waste during any calendar month, and accumulates more than 1000 kg of hazardous waste at any time

Owner/Operator Summary:

Owner/operator name:	JOEL GANZ
Owner/operator address:	16 WAVERLY AVE BROOKLYN, NY 11205
Owner/operator country:	US
Owner/operator telephone:	718-522-6165
Owner/operator email:	Not reported
Owner/operator fax:	Not reported
Owner/operator extension:	Not reported
Legal status:	Private
Owner/Operator Type:	Operator
Owner/Op start date:	Not reported
Owner/Op end date:	Not reported

Owner/operator name:	JOEL GANZ
Owner/operator address:	16 WAVERLY AVE

GANZ CLEANERS (Continued) **1001460185**

BROOKLYN, NY 11205
Owner/operator country: US
Owner/operator telephone: 718-522-6165
Owner/operator email: Not reported
Owner/operator fax: Not reported
Owner/operator extension: Not reported
Legal status: Private
Owner/Operator Type: Owner
Owner/Op start date: Not reported
Owner/Op end date: Not reported

Handler Activities Summary:
U.S. importer of hazardous waste: No
Mixed waste (haz. and radioactive): No
Recycler of hazardous waste: No
Transporter of hazardous waste: No
Treater, storer or disposer of HW: No
Underground injection activity: No
On-site burner exemption: No
Furnace exemption: No
Used oil fuel burner: No
Used oil processor: No
User oil refiner: No
Used oil fuel marketer to burner: No
Used oil Specification marketer: No
Used oil transfer facility: No
Used oil transporter: No

Historical Generators:
Date form received by agency: 01/01/2006
Site name: GANZ CLEANERS
Classification: Conditionally Exempt Small Quantity Generator

Date form received by agency: 08/26/1993
Site name: GANZ CLEANERS
Classification: Conditionally Exempt Small Quantity Generator

. Waste code: D000
. Waste name: Not Defined

. Waste code: F002
. Waste name: THE FOLLOWING SPENT HALOGENATED SOLVENTS: TETRACHLOROETHYLENE, METHYLENE CHLORIDE, TRICHLOROETHYLENE, 1,1,1-TRICHLOROETHANE, CHLOROBENZENE, 1,1,2-TRICHLORO-1,2,2-TRIFLUOROETHANE, ORTHO-DICHLOROBENZENE, TRICHLOROFLUOROMETHANE, AND 1,1,2-TRICHLOROETHANE; ALL SPENT SOLVENT MIXTURES/BLENDS CONTAINING, BEFORE USE, A TOTAL OF TEN PERCENT OR MORE (BY VOLUME) OF ONE OR MORE OF THE ABOVE HALOGENATED SOLVENTS OR THOSE LISTED IN F001, F004, OR F005, AND STILL BOTTOMS FROM THE RECOVERY OF THESE SPENT SOLVENTS AND SPENT SOLVENT MIXTURES.

Facility Has Received Notices of Violations:
Regulation violated: SR - 372.2a2,8, 373-3.3b,g, 232.9a1
Area of violation: Generators - General
Date violation determined: 03/29/1999
Date achieved compliance: 08/01/1999

GANZ CLEANERS (Continued) **1001460185**

Violation lead agency: EPA
Enforcement action: WRITTEN INFORMAL
Enforcement action date: 05/07/1999
Enf. disposition status: Not reported
Enf. disp. status date: Not reported
Enforcement lead agency: EPA
Proposed penalty amount: Not reported
Final penalty amount: Not reported
Paid penalty amount: Not reported

Evaluation Action Summary:
Evaluation date: 03/29/1999
Evaluation: COMPLIANCE EVALUATION INSPECTION ON-SITE
Area of violation: Generators - General
Date achieved compliance: 08/01/1999
Evaluation lead agency: EPA

Evaluation date: 11/02/1998
Evaluation: COMPLIANCE EVALUATION INSPECTION ON-SITE
Area of violation: Not reported
Date achieved compliance: Not reported
Evaluation lead agency: EPA

ICIS:
Enforcement Action ID: NY000A0000261010093200323
FRS ID: 110004508300
Action Name: PRESTIGE VALET & CONCIERGE 360476666600323
Facility Name: PRESTIGE VALET & CONCIERGE
Facility Address: 16 WAVERLY AVE
BROOKLYN, NY 112051204
Enforcement Action Type: Notice of Violation
Facility County: KINGS
Program System Acronym: AIR
Enforcement Action Forum Desc: Administrative - Informal
EA Type Code: NOV
Facility SIC Code: 7216
Federal Facility ID: Not reported
Latitude in Decimal Degrees: 40.69726
Longitude in Decimal Degrees: -73.96867
Permit Type Desc: Not reported
Program System Acronym: NY0000002610100932
Facility NAICS Code: 812320
Tribal Land Code: Not reported

Enforcement Action ID: NY000A0000261010093200310
FRS ID: 110004508300
Action Name: PRESTIGE VALET & CONCIERGE 360476666600310
Facility Name: PRESTIGE VALET & CONCIERGE
Facility Address: 16 WAVERLY AVE
BROOKLYN, NY 112051204
Enforcement Action Type: Administrative Order
Facility County: KINGS
Program System Acronym: AIR
Enforcement Action Forum Desc: Administrative - Formal
EA Type Code: SCAAAO
Facility SIC Code: 7216
Federal Facility ID: Not reported

GANZ CLEANERS (Continued) **1001460185**

Latitude in Decimal Degrees: 40.69726
Longitude in Decimal Degrees: -73.96867
Permit Type Desc: Not reported
Program System Acronym: NY0000002610100932
Facility NAICS Code: 812320
Tribal Land Code: Not reported

Enforcement Action ID: NY000A0000261010093200302
FRS ID: 110004508300
Action Name: PRESTIGE VALET & CONCIERGE 360476666600302
Facility Name: PRESTIGE VALET & CONCIERGE
Facility Address: 16 WAVERLY AVE
BROOKLYN, NY 112051204
Enforcement Action Type: Notice of Violation
Facility County: KINGS
Program System Acronym: AIR
Enforcement Action Forum Desc: Administrative - Informal
EA Type Code: NOV
Facility SIC Code: 7216
Federal Facility ID: Not reported
Latitude in Decimal Degrees: 40.69726
Longitude in Decimal Degrees: -73.96867
Permit Type Desc: Not reported
Program System Acronym: NY0000002610100932
Facility NAICS Code: 812320
Tribal Land Code: Not reported

US AIRS MINOR:
Envid: 1001460185
Region Code: 02
Programmatic ID: AIR NY0000002610100932
Facility Registry ID: 110004508300
D and B Number: Not reported
Primary SIC Code: 7216
NAICS Code: 812320
Default Air Classification Code: MIN
Facility Type of Ownership Code: POF
Air CMS Category Code: Not reported
HPV Status: Not reported

US AIRS MINOR:
Region Code: 02
Programmatic ID: AIR NY0000002610100932
Facility Registry ID: 110004508300
Air Operating Status Code: OPR
Default Air Classification Code: MIN
Air Program: MACT Standards (40 CFR Part 63)
Activity Date: 1998-11-02 00:00:00
Activity Status Date: Not reported
Activity Group: Compliance Monitoring
Activity Type: Inspection/Evaluation
Activity Status: Not reported

Region Code: 02
Programmatic ID: AIR NY0000002610100932
Facility Registry ID: 110004508300

GANZ CLEANERS (Continued) **1001460185**

Air Operating Status Code: OPR
Default Air Classification Code: MIN
Air Program: MACT Standards (40 CFR Part 63)
Activity Date: 2001-02-12 00:00:00
Activity Status Date: Not reported
Activity Group: Compliance Monitoring
Activity Type: Inspection/Evaluation
Activity Status: Not reported

Region Code: 02
Programmatic ID: AIR NY0000002610100932
Facility Registry ID: 110004508300
Air Operating Status Code: OPR
Default Air Classification Code: MIN
Air Program: MACT Standards (40 CFR Part 63)
Activity Date: 2008-01-24 00:00:00
Activity Status Date: Not reported
Activity Group: Compliance Monitoring
Activity Type: Inspection/Evaluation
Activity Status: Not reported

Region Code: 02
Programmatic ID: AIR NY0000002610100932
Facility Registry ID: 110004508300
Air Operating Status Code: OPR
Default Air Classification Code: MIN
Air Program: MACT Standards (40 CFR Part 63)
Activity Date: 2006-10-16 00:00:00
Activity Status Date: 2006-10-16 00:00:00
Activity Group: Enforcement Action
Activity Type: Administrative - Formal
Activity Status: Final Order Issued

Region Code: 02
Programmatic ID: AIR NY0000002610100932
Facility Registry ID: 110004508300
Air Operating Status Code: OPR
Default Air Classification Code: MIN
Air Program: MACT Standards (40 CFR Part 63)
Activity Date: 2003-06-27 00:00:00
Activity Status Date: 2003-06-27 00:00:00
Activity Group: Enforcement Action
Activity Type: Administrative - Informal
Activity Status: Achieved

Region Code: 02
Programmatic ID: AIR NY0000002610100932
Facility Registry ID: 110004508300
Air Operating Status Code: OPR
Default Air Classification Code: MIN
Air Program: MACT Standards (40 CFR Part 63)
Activity Date: 2008-09-22 00:00:00
Activity Status Date: 2008-09-22 00:00:00
Activity Group: Enforcement Action
Activity Type: Administrative - Informal
Activity Status: Achieved

GANZ CLEANERS (Continued) **1001460185**

Region Code: 02
Programmatic ID: AIR NY0000002610100932
Facility Registry ID: 110004508300
Air Operating Status Code: OPR
Default Air Classification Code: MIN
Air Program: State Implementation Plan for National Primary and Secondary Ambient Air Quality Standards
Activity Date: 2001-02-12 00:00:00
Activity Status Date: Not reported
Activity Group: Compliance Monitoring
Activity Type: Inspection/Evaluation
Activity Status: Not reported

Region Code: 02
Programmatic ID: AIR NY0000002610100932
Facility Registry ID: 110004508300
Air Operating Status Code: OPR
Default Air Classification Code: MIN
Air Program: State Implementation Plan for National Primary and Secondary Ambient Air Quality Standards
Activity Date: 2008-01-24 00:00:00
Activity Status Date: Not reported
Activity Group: Compliance Monitoring
Activity Type: Inspection/Evaluation
Activity Status: Not reported

Region Code: 02
Programmatic ID: AIR NY0000002610100932
Facility Registry ID: 110004508300
Air Operating Status Code: OPR
Default Air Classification Code: MIN
Air Program: State Implementation Plan for National Primary and Secondary Ambient Air Quality Standards
Activity Date: 2006-10-16 00:00:00
Activity Status Date: 2006-10-16 00:00:00
Activity Group: Enforcement Action
Activity Type: Administrative - Formal
Activity Status: Final Order Issued

Region Code: 02
Programmatic ID: AIR NY0000002610100932
Facility Registry ID: 110004508300
Air Operating Status Code: OPR
Default Air Classification Code: MIN
Air Program: State Implementation Plan for National Primary and Secondary Ambient Air Quality Standards
Activity Date: 2003-06-27 00:00:00
Activity Status Date: 2003-06-27 00:00:00
Activity Group: Enforcement Action
Activity Type: Administrative - Informal
Activity Status: Achieved

US AIRS MINOR:
Envid: 1001460185
Region Code: 02
Programmatic ID: AIR NY0000002610100932
Facility Registry ID: 110004508300
D and B Number: Not reported
Primary SIC Code: 7216
NAICS Code: 812320

GANZ CLEANERS (Continued) **1001460185**

Default Air Classification Code: MIN
Facility Type of Ownership Code: POF
Air CMS Category Code: Not reported
HPV Status: Not reported

US AIRS MINOR:
Region Code: 02
Programmatic ID: AIR NY0000002610100932
Facility Registry ID: 110004508300
Air Operating Status Code: OPR
Default Air Classification Code: MIN
Air Program: MACT Standards (40 CFR Part 63)
Activity Date: 1998-11-02 00:00:00
Activity Status Date: Not reported
Activity Group: Compliance Monitoring
Activity Type: Inspection/Evaluation
Activity Status: Not reported

Region Code: 02
Programmatic ID: AIR NY0000002610100932
Facility Registry ID: 110004508300
Air Operating Status Code: OPR
Default Air Classification Code: MIN
Air Program: MACT Standards (40 CFR Part 63)
Activity Date: 2001-02-12 00:00:00
Activity Status Date: Not reported
Activity Group: Compliance Monitoring
Activity Type: Inspection/Evaluation
Activity Status: Not reported

Region Code: 02
Programmatic ID: AIR NY0000002610100932
Facility Registry ID: 110004508300
Air Operating Status Code: OPR
Default Air Classification Code: MIN
Air Program: MACT Standards (40 CFR Part 63)
Activity Date: 2008-01-24 00:00:00
Activity Status Date: Not reported
Activity Group: Compliance Monitoring
Activity Type: Inspection/Evaluation
Activity Status: Not reported

Region Code: 02
Programmatic ID: AIR NY0000002610100932
Facility Registry ID: 110004508300
Air Operating Status Code: OPR
Default Air Classification Code: MIN
Air Program: MACT Standards (40 CFR Part 63)
Activity Date: 2006-10-16 00:00:00
Activity Status Date: 2006-10-16 00:00:00
Activity Group: Enforcement Action
Activity Type: Administrative - Formal
Activity Status: Final Order Issued

Region Code: 02
Programmatic ID: AIR NY0000002610100932
Facility Registry ID: 110004508300
Air Operating Status Code: OPR

GANZ CLEANERS (Continued) **1001460185**

Default Air Classification Code: MIN
Air Program: MACT Standards (40 CFR Part 63)
Activity Date: 2003-06-27 00:00:00
Activity Status Date: 2003-06-27 00:00:00
Activity Group: Enforcement Action
Activity Type: Administrative - Informal
Activity Status: Achieved

Region Code: 02
Programmatic ID: AIR NY0000002610100932
Facility Registry ID: 110004508300
Air Operating Status Code: OPR
Default Air Classification Code: MIN
Air Program: MACT Standards (40 CFR Part 63)
Activity Date: 2008-09-22 00:00:00
Activity Status Date: 2008-09-22 00:00:00
Activity Group: Enforcement Action
Activity Type: Administrative - Informal
Activity Status: Achieved

Region Code: 02
Programmatic ID: AIR NY0000002610100932
Facility Registry ID: 110004508300
Air Operating Status Code: OPR
Default Air Classification Code: MIN
Air Program: State Implementation Plan for National Primary and Secondary Ambient Air Quality Standards
Activity Date: 2001-02-12 00:00:00
Activity Status Date: Not reported
Activity Group: Compliance Monitoring
Activity Type: Inspection/Evaluation
Activity Status: Not reported

Region Code: 02
Programmatic ID: AIR NY0000002610100932
Facility Registry ID: 110004508300
Air Operating Status Code: OPR
Default Air Classification Code: MIN
Air Program: State Implementation Plan for National Primary and Secondary Ambient Air Quality Standards
Activity Date: 2008-01-24 00:00:00
Activity Status Date: Not reported
Activity Group: Compliance Monitoring
Activity Type: Inspection/Evaluation
Activity Status: Not reported

Region Code: 02
Programmatic ID: AIR NY0000002610100932
Facility Registry ID: 110004508300
Air Operating Status Code: OPR
Default Air Classification Code: MIN
Air Program: State Implementation Plan for National Primary and Secondary Ambient Air Quality Standards
Activity Date: 2006-10-16 00:00:00
Activity Status Date: 2006-10-16 00:00:00
Activity Group: Enforcement Action
Activity Type: Administrative - Formal
Activity Status: Final Order Issued

Region Code: 02

GANZ CLEANERS (Continued) **1001460185**

Programmatic ID: AIR NY0000002610100932
Facility Registry ID: 110004508300
Air Operating Status Code: OPR
Default Air Classification Code: MIN
Air Program: State Implementation Plan for National Primary and Secondary Ambient Air Quality Standards
Activity Date: 2003-06-27 00:00:00
Activity Status Date: 2003-06-27 00:00:00
Activity Group: Enforcement Action
Activity Type: Administrative - Informal
Activity Status: Achieved

FINDS:

Registry ID: 110004508300

Environmental Interest/Information System

AFS (Aerometric Information Retrieval System (AIRS) Facility Subsystem) replaces the former Compliance Data System (CDS), the National Emission Data System (NEDS), and the Storage and Retrieval of Aerometric Data (SAROAD). AIRS is the national repository for information concerning airborne pollution in the United States. AFS is used to track emissions and compliance data from industrial plants. AFS data are utilized by states to prepare State Implementation Plans to comply with regulatory programs and by EPA as an input for the estimation of total national emissions. AFS is undergoing a major redesign to support facility operating permits required under Title V of the Clean Air Act.

RCRAInfo is a national information system that supports the Resource Conservation and Recovery Act (RCRA) program through the tracking of events and activities related to facilities that generate, transport, and treat, store, or dispose of hazardous waste. RCRAInfo allows RCRA program staff to track the notification, permit, compliance, and corrective action activities required under RCRA.

FIS (New York - Facility Information System) is New York's Department of Environmental Conservation (DEC) information system for tracking environmental facility information found across the State.

AIR MINOR

Click this hyperlink while viewing on your computer to access additional FINDS: detail in the EDR Site Report.

ECHO:
Envid: 1001460185
Registry ID: 110004508300
DFR URL: http://echo.epa.gov/detailed-facility-report?fid=110004508300

NY MANIFEST:
Country: USA
EPA ID: NYD987040011
Facility Status: Not reported
Location Address 1: 16 WAVERLY AVE-OFF FLUSHING

GANZ CLEANERS (Continued) **1001460185**

Code:	BP
Location Address 2:	Not reported
Total Tanks:	Not reported
Location City:	BROOKLYN
Location State:	NY
Location Zip:	11205
Location Zip 4:	Not reported

NY MANIFEST:

EPAID:	NYD987040011
Mailing Name:	GANZ CLNRS
Mailing Contact:	MOSES GANZ
Mailing Address 1:	16 WAVERLY AVE
Mailing Address 2:	Not reported
Mailing City:	BROOKLYN
Mailing State:	NY
Mailing Zip:	12205
Mailing Zip 4:	Not reported
Mailing Country:	USA
Mailing Phone:	7185226165

NY MANIFEST:

Document ID:	Not reported
Manifest Status:	Not reported
seq:	Not reported
Year:	2016
Trans1 State ID:	NJD000564906
Trans2 State ID:	MIK814262374
Generator Ship Date:	05/05/2016
Trans1 Recv Date:	05/05/2016
Trans2 Recv Date:	05/06/2016
TSD Site Recv Date:	05/06/2016
Part A Recv Date:	Not reported
Part B Recv Date:	Not reported
Generator EPA ID:	NYD987040011
Trans1 EPA ID:	Not reported
Trans2 EPA ID:	Not reported
TSDF ID 1:	CDX107000000
TSDF ID 2:	Not reported
Manifest Tracking Number:	015532521JJK
Import Indicator:	N
Export Indicator:	Y
Discr Quantity Indicator:	N
Discr Type Indicator:	N
Discr Residue Indicator:	N
Discr Partial Reject Indicator:	N
Discr Full Reject Indicator:	N
Manifest Ref Number:	Not reported
Alt Facility RCRA ID:	Not reported
Alt Facility Sign Date:	Not reported
MGMT Method Type Code:	H020
Waste Code:	Not reported
Waste Code:	Not reported
Waste Code:	Not reported
Waste Code:	Not reported
Waste Code:	Not reported
Waste Code:	Not reported

GANZ CLEANERS (Continued) **1001460185**

Quantity:	280
Units:	P - Pounds
Number of Containers:	4
Container Type:	DF - Fiberboard or plastic drums (glass)
Handling Method:	R Material recovery of more than 75 percent of the total material.
Specific Gravity:	1
Waste Code:	F002
Waste Code 1_2:	D039
Waste Code 1_3:	Not reported
Waste Code 1_4:	Not reported
Waste Code 1_5:	Not reported
Waste Code 1_6:	Not reported

Click this hyperlink while viewing on your computer to access
-1 additional NY MANIFEST: record(s) in the EDR Site Report.

RI MANIFEST:

EPA Id:	NYD987040011
GEN Cert Date:	1/23/2012
Manifest Document Number:	002595168SKS
Waste Description:	TOXIC LIQUIDS ORGANIC NOS
TSDF Id:	RID084802842
TSDF Name:	SAFETY KLEEN
Qty:	550
WT/Vol Units:	P
TSDF Date:	1/26/2012
Transporter 2 Id:	NJD071629976
Item Number:	1
Transporter 2 Name:	1/26/2012
Transporter Name 2:	SAFETY KLEEN
Transporter EPAID:	TXR000050930
Transporter Receipt Date:	1/23/2012
Number Of Containers:	5
Container Type:	DF
Waste Code1:	D007
Waste Code2:	D029
Waste Code3:	D039
Waste Code4:	Not reported
Waste Code5:	Not reported
Waste Code6:	Not reported
Fee Exempt Code:	Not reported
Comment:	Not reported
Transporter Name 2:	SJ TRANSPORTATION CO INC
Company Permit Number:	Not reported
Year:	Not reported
Quarter:	Not reported
Transporter Contact Name:	Not reported
Transporter Contact Email:	Not reported
Filing Date:	Not reported
Total Fee:	Not reported
Billing Name:	Not reported
Paid Date:	Not reported
Paid Time:	Not reported
Facility Receipt Date:	Not reported
Fee:	Not reported
Manifest Created Date:	Not reported

GANZ CLEANERS (Continued) **1001460185**

Manifest Updated Date: Not reported

RI MANIFEST:

Transporter Receipt Date:	1/23/2012
Number Of Containers:	1
Container Type:	DF
Waste Code1:	D007
Waste Code2:	D029
Waste Code3:	D039
Waste Code4:	Not reported
Waste Code5:	Not reported
Waste Code6:	Not reported
Comment:	Not reported
Fee Exempt Code:	Not reported
TSDF Name:	SAFETY KLEEN
TSDF Id:	RID084802842
Transporter Name 2:	SJ TRANSPORTATION CO INC
Company Permit Number:	Not reported
Year:	Not reported
EPA ID:	NYD987040011
Manifest Docket Number:	002595168SKS
Quarter:	Not reported
Waste Description:	TOXIC LIQUIDS ORGANIC NOS
Transporter Contact Name:	Not reported
Quantity:	75
Transporter Contact Email:	Not reported
WT/Vol Units:	P
Filing Date:	Not reported
Total Fee:	Not reported
Item Number:	2
Transporter Name:	SAFETY KLEEN
Billing Name:	Not reported
Transporter EPA ID:	TXR000050930
Date Paid:	Not reported
Time Paid:	Not reported
GEN Cert Date:	1/23/2012
Facility Receipt Date:	Not reported
Fee:	Not reported
Transporter 2 Receipt Date:	1/26/2012
Manifest Created Date:	Not reported
TSDF Receipt Date:	1/26/2012
Transporter 2 ID:	NJD071629976
Manifest Updated Date:	Not reported

Transporter Receipt Date:	1/23/2012
Number Of Containers:	5
Container Type:	DF
Waste Code1:	D007
Waste Code2:	D029
Waste Code3:	D039
Waste Code4:	Not reported
Waste Code5:	Not reported
Waste Code6:	Not reported
Comment:	Not reported
Fee Exempt Code:	Not reported
TSDF Name:	SAFETY KLEEN
TSDF Id:	RID084802842
Transporter Name 2:	SJ TRANSPORTATION CO INC

GANZ CLEANERS (Continued) **1001460185**

Company Permit Number:	Not reported
Year:	Not reported
EPA ID:	NYD987040011
Manifest Docket Number:	002595168SKS
Quarter:	Not reported
Waste Description:	TOXIC LIQUIDS ORGANIC NOS
Transporter Contact Name:	Not reported
Quantity:	550
Transporter Contact Email:	Not reported
WT/Vol Units:	P
Filing Date:	Not reported
Total Fee:	Not reported
Item Number:	1
Transporter Name:	SAFETY KLEEN
Billing Name:	Not reported
Transporter EPA ID:	TXR000050930
Date Paid:	Not reported
Time Paid:	Not reported
GEN Cert Date:	1/23/2012
Facility Receipt Date:	Not reported
Fee:	Not reported
Transporter 2 Receipt Date:	1/26/2012
Manifest Created Date:	Not reported
TSDF Receipt Date:	1/26/2012
Transporter 2 ID:	NJD071629976
Manifest Updated Date:	Not reported
Transporter Receipt Date:	3/3/2011
Number Of Containers:	2
Container Type:	DF
Waste Code1:	D007
Waste Code2:	D029
Waste Code3:	D039
Waste Code4:	Not reported
Waste Code5:	Not reported
Waste Code6:	Not reported
Comment:	Not reported
Fee Exempt Code:	Not reported
TSDF Name:	SAFETY KLEEN
TSDF Id:	RID084802842
Transporter Name 2:	SJ TRANSPORTATION CO INC
Company Permit Number:	Not reported
Year:	Not reported
EPA ID:	NYD987040011
Manifest Docket Number:	003856394FLE
Quarter:	Not reported
Waste Description:	TOXIC LIQUIDS ORGANIC NOS
Transporter Contact Name:	Not reported
Quantity:	160
Transporter Contact Email:	Not reported
WT/Vol Units:	P
Filing Date:	Not reported
Total Fee:	Not reported
Item Number:	2
Transporter Name:	SAFETY KLEEN
Billing Name:	Not reported
Transporter EPA ID:	TXR000050930

GANZ CLEANERS (Continued) **1001460185**

Date Paid:	Not reported
Time Paid:	Not reported
GEN Cert Date:	3/3/2011
Facility Receipt Date:	Not reported
Fee:	Not reported
Transporter 2 Receipt Date:	3/11/2011
Manifest Created Date:	Not reported
TSDF Receipt Date:	3/11/2011
Transporter 2 ID:	NJD071629976
Manifest Updated Date:	Not reported

Transporter Receipt Date:	3/3/2011
Number Of Containers:	2
Container Type:	DF
Waste Code1:	D007
Waste Code2:	D029
Waste Code3:	D039
Waste Code4:	Not reported
Waste Code5:	Not reported
Waste Code6:	Not reported
Comment:	Not reported
Fee Exempt Code:	Not reported
TSDF Name:	SAFETY KLEEN
TSDF Id:	RID084802842
Transporter Name 2:	SJ TRANSPORTATION CO INC
Company Permit Number:	Not reported
Year:	Not reported
EPA ID:	NYD987040011
Manifest Docket Number:	003856394FLE
Quarter:	Not reported
Waste Description:	TOXIC LIQUIDS ORGANIC NOS
Transporter Contact Name:	Not reported
Quantity:	160
Transporter Contact Email:	Not reported
WT/Vol Units:	P
Filing Date:	Not reported
Total Fee:	Not reported
Item Number:	2
Transporter Name:	SAFETY KLEEN
Billing Name:	Not reported
Transporter EPA ID:	TXR000050930
Date Paid:	Not reported
Time Paid:	Not reported
GEN Cert Date:	3/3/2011
Facility Receipt Date:	Not reported
Fee:	Not reported
Transporter 2 Receipt Date:	3/11/2011
Manifest Created Date:	Not reported
TSDF Receipt Date:	3/11/2011
Transporter 2 ID:	NJD071629976
Manifest Updated Date:	Not reported

Transporter Receipt Date:	3/3/2011
Number Of Containers:	8
Container Type:	DF
Waste Code1:	D007
Waste Code2:	D029

GANZ CLEANERS (Continued) **1001460185**

Waste Code3:	D039
Waste Code4:	Not reported
Waste Code5:	Not reported
Waste Code6:	Not reported
Comment:	Not reported
Fee Exempt Code:	Not reported
TSDF Name:	SAFETY KLEEN
TSDF Id:	RID084802842
Transporter Name 2:	SJ TRANSPORTATION CO INC
Company Permit Number:	Not reported
Year:	Not reported
EPA ID:	NYD987040011
Manifest Docket Number:	003856394FLE
Quarter:	Not reported
Waste Description:	TOXIC LIQUIDS ORGANIC NOS
Transporter Contact Name:	Not reported
Quantity:	800
Transporter Contact Email:	Not reported
WT/Vol Units:	P
Filing Date:	Not reported
Total Fee:	Not reported
Item Number:	1
Transporter Name:	SAFETY KLEEN
Billing Name:	Not reported
Transporter EPA ID:	TXR000050930
Date Paid:	Not reported
Time Paid:	Not reported
GEN Cert Date:	3/3/2011
Facility Receipt Date:	Not reported
Fee:	Not reported
Transporter 2 Receipt Date:	3/11/2011
Manifest Created Date:	Not reported
TSDF Receipt Date:	3/11/2011
Transporter 2 ID:	NJD071629976
Manifest Updated Date:	Not reported

Transporter Receipt Date:	3/3/2011
Number Of Containers:	8
Container Type:	DF
Waste Code1:	D007
Waste Code2:	D029
Waste Code3:	D039
Waste Code4:	Not reported
Waste Code5:	Not reported
Waste Code6:	Not reported
Comment:	Not reported
Fee Exempt Code:	Not reported
TSDF Name:	SAFETY KLEEN
TSDF Id:	RID084802842
Transporter Name 2:	SJ TRANSPORTATION CO INC
Company Permit Number:	Not reported
Year:	Not reported
EPA ID:	NYD987040011
Manifest Docket Number:	003856394FLE
Quarter:	Not reported
Waste Description:	TOXIC LIQUIDS ORGANIC NOS
Transporter Contact Name:	Not reported

GANZ CLEANERS (Continued) **1001460185**

Quantity:	800
Transporter Contact Email:	Not reported
WT/Vol Units:	P
Filing Date:	Not reported
Total Fee:	Not reported
Item Number:	1
Transporter Name:	SAFETY KLEEN
Billing Name:	Not reported
Transporter EPA ID:	TXR000050930
Date Paid:	Not reported
Time Paid:	Not reported
GEN Cert Date:	3/3/2011
Facility Receipt Date:	Not reported
Fee:	Not reported
Transporter 2 Receipt Date:	3/11/2011
Manifest Created Date:	Not reported
TSDF Receipt Date:	3/11/2011
Transporter 2 ID:	NJD071629976
Manifest Updated Date:	Not reported

Transporter Receipt Date:	10/19/2010
Number Of Containers:	5
Container Type:	DF
Waste Code1:	D007
Waste Code2:	D029
Waste Code3:	D039
Waste Code4:	Not reported
Waste Code5:	Not reported
Waste Code6:	Not reported
Comment:	Not reported
Fee Exempt Code:	Not reported
TSDF Name:	SAFETY KLEEN
TSDF Id:	RID084802842
Transporter Name 2:	SJ TRANSPORTATION CO INC
Company Permit Number:	Not reported
Year:	Not reported
EPA ID:	NYD987040011
Manifest Docket Number:	004334903FLE
Quarter:	Not reported
Waste Description:	TOXIC LIQUIDS ORGANIC NOS
Transporter Contact Name:	Not reported
Quantity:	500
Transporter Contact Email:	Not reported
WT/Vol Units:	P
Filing Date:	Not reported
Total Fee:	Not reported
Item Number:	1
Transporter Name:	SAFETY KLEEN
Billing Name:	Not reported
Transporter EPA ID:	TXR000050930
Date Paid:	Not reported
Time Paid:	Not reported
GEN Cert Date:	10/19/2010
Facility Receipt Date:	Not reported
Fee:	Not reported
Transporter 2 Receipt Date:	10/28/2010
Manifest Created Date:	Not reported

GANZ CLEANERS (Continued) **1001460185**

TSDF Receipt Date:	10/28/2010
Transporter 2 ID:	NJD071629976
Manifest Updated Date:	Not reported
Transporter Receipt Date:	10/19/2010
Number Of Containers:	5
Container Type:	DF
Waste Code1:	D007
Waste Code2:	D029
Waste Code3:	D039
Waste Code4:	Not reported
Waste Code5:	Not reported
Waste Code6:	Not reported
Comment:	Not reported
Fee Exempt Code:	Not reported
TSDF Name:	SAFETY KLEEN
TSDF Id:	RID084802842
Transporter Name 2:	SJ TRANSPORTATION CO INC
Company Permit Number:	Not reported
Year:	Not reported
EPA ID:	NYD987040011
Manifest Docket Number:	004334903FLE
Quarter:	Not reported
Waste Description:	TOXIC LIQUIDS ORGANIC NOS
Transporter Contact Name:	Not reported
Quantity:	500
Transporter Contact Email:	Not reported
WT/Vol Units:	P
Filing Date:	Not reported
Total Fee:	Not reported
Item Number:	1
Transporter Name:	SAFETY KLEEN
Billing Name:	Not reported
Transporter EPA ID:	TXR000050930
Date Paid:	Not reported
Time Paid:	Not reported
GEN Cert Date:	10/19/2010
Facility Receipt Date:	Not reported
Fee:	Not reported
Transporter 2 Receipt Date:	10/28/2010
Manifest Created Date:	Not reported
TSDF Receipt Date:	10/28/2010
Transporter 2 ID:	NJD071629976
Manifest Updated Date:	Not reported

J86 **PRESTIGE/GANZ CLEANERS** **NY DRYCLEANERS** **S110247671**
ENE **16 WAVERLY AVENUE** **N/A**
< 1/8 **BROOKLYN, NY 11205**
0.106 mi.
561 ft. **Site 4 of 5 in cluster J**

Relative:
Lower

Actual:
21 ft.

DRYCLEANERS:

Facility ID:	2-6101-00932
Phone Number:	718-423-5227
Region:	Not reported
Registration Effective Date:	5/22/2003 15:11:27:823
Inspection Date:	16JUN21

PRESTIGE/GANZ CLEANERS (Continued) **S110247671**

Install Date: 99/03/16
Drop Shop: Not reported
Shutdown: Y
Alternate Solvent: Not reported
Current Business: Not reported

G87 NNW < 1/8 0.106 mi. 562 ft. **CON EDISON MANHOLE 19073** **RCRA NonGen / NLR** **1015746927**
CLEARMONT AVE & FLUSHING AVE **NY MANIFEST** **NYP004249270**
BROOKLYN, NY 11205

Site 5 of 12 in cluster G

Relative: Lower

Actual: 17 ft.

RCRA NonGen / NLR:
Date form received by agency: 04/07/2012
Facility name: CON EDISON MANHOLE 19073
Facility address: CLEARMONT AVE & FLUSHING AVE
30 FEET S OF COR
BROOKLYN, NY 11205
EPA ID: NYP004249270
Mailing address: 4 IRVING PL, RM 828
NEW YORK, NY 10003
Contact: CHRISTOPHER HOGAN
Contact address: Not reported
Not reported
Contact country: Not reported
Contact telephone: 212-460-4689
Contact email: Not reported
EPA Region: 02
Classification: Non-Generator
Description: Handler: Non-Generators do not presently generate hazardous waste

Handler Activities Summary:
U.S. importer of hazardous waste: No
Mixed waste (haz. and radioactive): No
Recycler of hazardous waste: No
Transporter of hazardous waste: No
Treater, storer or disposer of HW: No
Underground injection activity: No
On-site burner exemption: No
Furnace exemption: No
Used oil fuel burner: No
Used oil processor: No
User oil refiner: No
Used oil fuel marketer to burner: No
Used oil Specification marketer: No
Used oil transfer facility: No
Used oil transporter: No

Historical Generators:
Date form received by agency: 03/08/2012
Site name: CON EDISON MANHOLE 19073
Classification: Conditionally Exempt Small Quantity Generator

Violation Status: No violations found

NY MANIFEST:
Country: USA

CON EDISON MANHOLE 19073 (Continued) **1015746927**

EPA ID:	NYP004249270
Facility Status:	Not reported
Location Address 1:	E/S CLEARMONT AVE 30‘ S/O FLUS
Code:	BP
Location Address 2:	HING AVE
Total Tanks:	Not reported
Location City:	BROOKLYN
Location State:	NY
Location Zip:	11205
Location Zip 4:	Not reported

NY MANIFEST:

EPAID:	NYP004249270
Mailing Name:	CONSOLIDATED EDISON - MH 19073
Mailing Contact:	TOM TEELING
Mailing Address 1:	4 IRVING PLACE - 15TH FLOOR
Mailing Address 2:	Not reported
Mailing City:	NEW YORK
Mailing State:	NY
Mailing Zip:	10003
Mailing Zip 4:	Not reported
Mailing Country:	USA
Mailing Phone:	2124603770

NY MANIFEST:

Document ID:	Not reported
Manifest Status:	Not reported
seq:	Not reported
Year:	2012
Trans1 State ID:	NYD006982359
Trans2 State ID:	Not reported
Generator Ship Date:	03/08/2012
Trans1 Recv Date:	03/13/2012
Trans2 Recv Date:	Not reported
TSD Site Recv Date:	03/13/2012
Part A Recv Date:	Not reported
Part B Recv Date:	Not reported
Generator EPA ID:	NYP004249270
Trans1 EPA ID:	Not reported
Trans2 EPA ID:	Not reported
TSDF ID 1:	NJD002200046
TSDF ID 2:	Not reported
Manifest Tracking Number:	009204601JJK
Import Indicator:	N
Export Indicator:	N
Discr Quantity Indicator:	Y
Discr Type Indicator:	N
Discr Residue Indicator:	N
Discr Partial Reject Indicator:	N
Discr Full Reject Indicator:	N
Manifest Ref Number:	Not reported
Alt Facility RCRA ID:	Not reported
Alt Facility Sign Date:	Not reported
MGMT Method Type Code:	H141
Waste Code:	Not reported
Waste Code:	Not reported
Waste Code:	Not reported

CON EDISON MANHOLE 19073 (Continued) **1015746927**

Waste Code:	Not reported
Waste Code:	Not reported
Waste Code:	Not reported
Quantity:	2527.0
Units:	K - Kilograms (2.2 pounds)
Number of Containers:	1.0
Container Type:	TT - Cargo tank, tank trucks
Handling Method:	B Incineration, heat recovery, burning.
Specific Gravity:	1.0
Waste Code:	D006
Waste Code 1_2:	Not reported
Waste Code 1_3:	Not reported
Waste Code 1_4:	Not reported
Waste Code 1_5:	B002
Waste Code 1_6:	Not reported

Click this hyperlink while viewing on your computer to access
-1 additional NY MANIFEST: record(s) in the EDR Site Report.

G88
NNW
< 1/8
0.106 mi.
562 ft.

CON EDISON MANHOLE 19073 **NJ MANIFEST** **S117985198**
CLEARMONT AVE & FLUSHING AVE **N/A**
BROOKLYN, NY 11205

Site 6 of 12 in cluster G

Relative:
Lower

Actual:
17 ft.

NJ MANIFEST:

EPA Id:	NYP004249270
Mail Address:	4 IRVING PL, RM 828
Mail City/State/Zip:	NEW YORK, NY 10003
Facility Phone:	Not reported
Emergency Phone:	Not reported
Contact:	CHRISTOPHER HOGAN
Comments:	Not reported
SIC Code:	Not reported
County:	NY047
Municipal:	Not reported
Previous EPA Id:	Not reported
Gen Flag:	Not reported
Trans Flag:	Not reported
TSDF Flag:	Not reported
Name Change:	Not reported
Date Change:	Not reported

Manifest:

Manifest Number:	009204601JJK
EPA ID:	NYP004249270
Date Shipped:	3/8/2012
TSDF EPA ID:	NJD002200046
Transporter EPA ID:	NYD006982359
Transporter 2 EPA ID:	Not reported
Transporter 3 EPA ID:	Not reported
Transporter 4 EPA ID:	Not reported
Transporter 5 EPA ID:	Not reported
Transporter 6 EPA ID:	Not reported
Transporter 7 EPA ID:	Not reported
Transporter 8 EPA ID:	Not reported
Transporter 9 EPA ID:	Not reported

CON EDISON MANHOLE 19073 (Continued) **S117985198**

Transporter 10 EPA ID:	Not reported
Date Trans1 Transported Waste:	Not reported
Date Trans2 Transported Waste:	Not reported
Date Trans3 Transported Waste:	Not reported
Date Trans4 Transported Waste:	Not reported
Date Trans5 Transported Waste:	Not reported
Date Trans6 Transported Waste:	Not reported
Date Trans7 Transported Waste:	Not reported
Date Trans8 Transported Waste:	Not reported
Date Trans9 Transported Waste:	Not reported
Date Trans10 Transported Waste:	Not reported
Date TSDF Received Waste:	Not reported
TSDF EPA Facility Name:	Not reported
QTY Units:	Not reported
Transporter SEQ ID:	Not reported
Transporter-1 Date:	Not reported
Waste SEQ ID:	Not reported
Waste Type Code 2:	Not reported
Waste Type Code 3:	Not reported
Waste Type Code 4:	Not reported
Waste Type Code 5:	Not reported
Waste Type Code 6:	Not reported
Date Accepted:	Not reported
Manifest Discrepancy Type:	Not reported
Data Entry Number:	Not reported
Was Load Rejected:	NEW YORK, NY 10003
Reason Load Was Rejected:	Not reported

Waste:

Manifest Year:	Not reported
Waste Code:	D008
Hand Code:	Not reported
Quantity:	2,527.00 kilograms

G89 **8 - FIVE GAL OIL CONTAINR** **NY Spills** **S106722881**
NW **118 FLUSHING AVE** **N/A**
< 1/8 **QUEENS, NY**
0.108 mi.
572 ft. **Site 7 of 12 in cluster G**

Relative:
Lower

Actual:
17 ft.

SPILLS:

Spill Number/Closed Date:	0330071 / 2004-04-14
Facility ID:	0330071
Facility Type:	ER
DER Facility ID:	228464
Site ID:	281374
DEC Region:	2
Spill Cause:	Missing Code in Old Data - Must be fixed
Spill Class:	C4
SWIS:	4101
Spill Date:	2004-03-15
Investigator:	TJDEMEO
Referred To:	Not reported
Reported to Dept:	2004-03-15
CID:	Not reported

8 - FIVE GAL OIL CONTAINR (Continued) **S106722881**

Water Affected:	Not reported
Spill Source:	Missing Code in Old Data - Must be fixed
Spill Notifier:	Missing Code in Old Data - Must be fixed
Cleanup Ceased:	Not reported
Cleanup Meets Std:	False
Last Inspection:	Not reported
Recommended Penalty:	False
UST Trust:	False
Remediation Phase:	0
Date Entered In Computer:	2004-03-15
Spill Record Last Update:	2004-04-14
Spiller Name:	Not reported
Spiller Company:	NYCFD MAY OVERPACK
Spiller Address:	Not reported
Spiller Company:	001
Contact Name:	Not reported
DEC Memo:	"Prior to Sept, 2004 data translation this spill Lead_DEC Field was DEMEO drumrun small containers of waste oil in front of 118 Flushing Ave between Claremont Ave & Vanderbuilt Ave. FD may overpack into a drum. 4/14/04 TJD Container emptied as part of drum run. No further action required. Spill closed. "
Remarks:	""

All Materials:

Site ID:	281374
Operable Unit ID:	880640
Operable Unit:	01
Material ID:	496577
Material Code:	0022
Material Name:	waste oil/used oil
Case No.:	Not reported
Material FA:	Petroleum
Quantity:	.00
Units:	G
Recovered:	.00
Oxygenate:	Not reported

G90
NNW
< 1/8
0.109 mi.
573 ft.

MANHOLE #19073
CLERMONT/FLUSHING
BROOKLYN, NY

Site 8 of 12 in cluster G

NY Spills **S104651709**
N/A

Relative:
Lower

Actual:
17 ft.

SPILLS:

Spill Number/Closed Date:	0000411 / 2002-01-17
Facility ID:	0000411
Facility Type:	ER
DER Facility ID:	202763
Site ID:	246956
DEC Region:	2
Spill Cause:	Unknown
Spill Class:	C4
SWIS:	2401
Spill Date:	2000-04-10
Investigator:	JHOCONNE
Referred To:	Not reported
Reported to Dept:	2000-04-10

MANHOLE #19073 (Continued) **S104651709**

CID:	252
Water Affected:	Not reported
Spill Source:	Commercial/Industrial
Spill Notifier:	Affected Persons
Cleanup Ceased:	Not reported
Cleanup Meets Std:	False
Last Inspection:	Not reported
Recommended Penalty:	False
UST Trust:	False
Remediation Phase:	0
Date Entered In Computer:	2000-04-10
Spill Record Last Update:	2002-01-23
Spiller Name:	Not reported
Spiller Company:	UNK
Spiller Address:	UNKNOWN
Spiller Company:	999
Contact Name:	MARK SCHLEGEL
DEC Memo:	"Prior to Sept, 2004 data translation this spill Lead_DEC Field was O'CONNELL Con Ed e2mis #130839 Notes: 4-10-00 1732hrs 5gal unknown oil on 500gal water in manhole 19073. Sample taken. Cleanup pending results. 4-11-00 0235hrs LSN 00-03475 44ppm PCB 4-20-00 1645hrs Cleaned at this time. Double washed with slix. Liquids removed by tanker, solids by vactor. No leaking equipment. Sump cemented."
Remarks:	"SAMPLE TAKEN-CLEANUP PENDING RESULTS- CON ED #130839 200 GALLONS OF WATER IN MANHOLE-SPILL IS CONTAINED."

All Materials:

Site ID:	246956
Operable Unit ID:	822115
Operable Unit:	01
Material ID:	288661
Material Code:	0066A
Material Name:	unknown petroleum
Case No.:	Not reported
Material FA:	Petroleum
Quantity:	5.00
Units:	G
Recovered:	.00
Oxygenate:	Not reported

G91
NNW
< 1/8
0.109 mi.
573 ft.

MANHOLE 605
CLERMONT AVE
BROOKLYN, NY

NY Spills **S104651760**
N/A

Site 9 of 12 in cluster G

Relative:
Lower

Actual:
17 ft.

SPILLS:

Spill Number/Closed Date:	0000474 / 2001-05-07
Facility ID:	0000474
Facility Type:	ER
DER Facility ID:	258267
Site ID:	320570
DEC Region:	2
Spill Cause:	Unknown
Spill Class:	C4
SWIS:	2401
Spill Date:	2000-04-12

MANHOLE 605 (Continued) **S104651760**

Investigator:	JHOCONNE
Referred To:	Not reported
Reported to Dept:	2000-04-12
CID:	205
Water Affected:	Not reported
Spill Source:	Unknown
Spill Notifier:	Affected Persons
Cleanup Ceased:	Not reported
Cleanup Meets Std:	False
Last Inspection:	Not reported
Recommended Penalty:	False
UST Trust:	False
Remediation Phase:	0
Date Entered In Computer:	2000-04-12
Spill Record Last Update:	2003-08-22
Spiller Name:	Not reported
Spiller Company:	UNKNOWN
Spiller Address:	Not reported
Spiller Company:	999
Contact Name:	CALLER
DEC Memo:	"Prior to Sept, 2004 data translation this spill Lead_DEC Field was O'CONNELL DEC INSPECTOR'S NOTES CON ED E2MIS REPORT 4-12-00 While at location to flush structure, found approx. 1 gal. unknown oil on approx. 5gls. water in MH 605. There is both liquid and soil heavy oil in structure. Mr. Lipori took both liquid and soild smple, water/oil stagnant. Appears contained. There is mud on cement floor cannot see if there is a sump, no sewer connection visible. No sewer or waterway appear to have been affected. 4-13-00 Lab Seq#00-03565 1 liquid sample 292ppm 1 solid sample 461 ppm Update 4-13-00 A Walker reports MH double wahed with biogen 760, floor scrubbed, liquid waste picked up by Astoria tanker, 2 barrels of solid waste picked up by Astoria. Sump found to be cemented, tag remains in place pending asbestos abatement of 30' ofd oil soaked arc proofing. 2-08-01 Asbestos abatemetn is scheduled for 3-22-01. 2-23-01 1730hrs. Asbestos abatement completed. 2-23-01 20:40hrs. Double washed structure and cables,removed tag."
Remarks:	"1 GALLON ON 5 GALLONS WATER. CON ED #130862."

All Materials:

Site ID:	320570
Operable Unit ID:	822150
Operable Unit:	01
Material ID:	288722
Material Code:	0066A
Material Name:	unknown petroleum
Case No.:	Not reported
Material FA:	Petroleum
Quantity:	1.00
Units:	G
Recovered:	.00
Oxygenate:	Not reported

G92 NNW < 1/8 0.109 mi. 573 ft. | **INTERSECTION OF CLEARMONT AND FLUSHING AVES INTERSECTION OF CLEARMONT AND FLUSHING AVES BROOKLYN, NY** | **NY Spills** | **S110243352 N/A**

Site 10 of 12 in cluster G

Relative: Lower

Actual: 17 ft.

SPILLS:

Spill Number/Closed Date:	0913281 / 2010-04-22
Facility ID:	0913281
Facility Type:	ER
DER Facility ID:	375092
Site ID:	426217
DEC Region:	2
Spill Cause:	Unknown
Spill Class:	C5
SWIS:	2401
Spill Date:	2010-03-17
Investigator:	RWAUSTIN
Referred To:	Not reported
Reported to Dept:	2010-03-17
CID:	Not reported
Water Affected:	Not reported
Spill Source:	Commercial/Industrial
Spill Notifier:	Other
Cleanup Ceased:	Not reported
Cleanup Meets Std:	False
Last Inspection:	Not reported
Recommended Penalty:	False
UST Trust:	False
Remediation Phase:	0
Date Entered In Computer:	2010-03-17
Spill Record Last Update:	2010-04-22
Spiller Name:	ERT
Spiller Company:	CON ED
Spiller Address:	INTERSECTION OF CLEARMONT AND FLUSHING AVES
Spiller Company:	999
Contact Name:	ERT
DEC Memo:	"218097 4/22/10 - Austin - Transformer leak - spill contained and cleaned up by Con Ed - see eDocs for more details - Spill closed - end"
Remarks:	"Caller reporting a spill of approx 2 gallons of unknown oil to transformer vault V2123. Clean up is pending."

All Materials:

Site ID:	426217
Operable Unit ID:	1181906
Operable Unit:	01
Material ID:	2176041
Material Code:	0066A
Material Name:	unknown petroleum
Case No.:	Not reported
Material FA:	Petroleum
Quantity:	2.00
Units:	G
Recovered:	Not reported
Oxygenate:	Not reported

G93 NNW < 1/8 0.109 mi. 573 ft. | **MANHOLE 19073 CLERMONT AVE + FLUSHING BROOKLYN, NY** | **NY Spills** | **S104652188 N/A**

Site 11 of 12 in cluster G

Relative: Lower

Actual: 17 ft.

SPILLS:

Spill Number/Closed Date:	0001074 / 2001-12-28
Facility ID:	0001074
Facility Type:	ER
DER Facility ID:	232265
Site ID:	286579
DEC Region:	2
Spill Cause:	Unknown
Spill Class:	C4
SWIS:	2401
Spill Date:	2000-04-26
Investigator:	JHOCONNE
Referred To:	Not reported
Reported to Dept:	2000-04-26
CID:	282
Water Affected:	Not reported
Spill Source:	Unknown
Spill Notifier:	Affected Persons
Cleanup Ceased:	Not reported
Cleanup Meets Std:	False
Last Inspection:	Not reported
Recommended Penalty:	False
UST Trust:	False
Remediation Phase:	0
Date Entered In Computer:	2000-04-26
Spill Record Last Update:	2001-12-28
Spiller Name:	Not reported
Spiller Company:	UNKNOWN
Spiller Address:	Not reported
Spiller Company:	999
Contact Name:	STEVEN ROMERO
DEC Memo:	"Prior to Sept, 2004 data translation this spill Lead_DEC Field was O'CONNELL Con Ed e2mis #131058 Notes: 4-26-00 1415hrs 2pts unknown oil on 10gal water in manhole 19073. No other oil filled equipment in manhole seems to be leaking. There is a sump and no pump is running. One liquid sample taken. 4-26-00 2115hrs LSN 00-04081 31ppm PCB 4-27-00 0245hrs Cleanup completed by double washing with slix. Liquid waste solidified and removed by vactor. No leaking equipment. Sump is cemented."
Remarks:	"THEY HAVE A UNKNOWN TYPE OIL 2 PINTS SITTING ON TOP OF 10 GALLONS OF WATER IN THIER MANHOLE.CLEANUP PENDING TEST RESULTS. CON ED - 131058." Not reported

All Materials:

Site ID:	286579
Operable Unit ID:	822860
Operable Unit:	01
Material ID:	289301
Material Code:	9999
Material Name:	other -
Case No.:	Not reported
Material FA:	Other
Quantity:	1.00
Units:	G

MANHOLE 19073 (Continued) **S104652188**

Recovered: .00
Oxygenate: Not reported

G94
NNW
< 1/8
0.109 mi.
573 ft.

MANHOLE 605
FLUSHING AVE & CLERMONT
QUEENS, NY

Site 12 of 12 in cluster G

NY Spills **S106010736**
N/A

Relative:
Lower

Actual:
17 ft.

SPILLS:

Spill Number/Closed Date:	0210418 / 2003-02-26
Facility ID:	0210418
Facility Type:	ER
DER Facility ID:	230830
Site ID:	284672
DEC Region:	2
Spill Cause:	Equipment Failure
Spill Class:	D4
SWIS:	4101
Spill Date:	2003-01-15
Investigator:	AERODRIG
Referred To:	Not reported
Reported to Dept:	2003-01-15
CID:	205
Water Affected:	Not reported
Spill Source:	Commercial/Industrial
Spill Notifier:	Responsible Party
Cleanup Ceased:	Not reported
Cleanup Meets Std:	False
Last Inspection:	Not reported
Recommended Penalty:	False
UST Trust:	False
Remediation Phase:	0
Date Entered In Computer:	2003-01-15
Spill Record Last Update:	2003-08-22
Spiller Name:	CHARLIE MCCARTHY
Spiller Company:	CON ED
Spiller Address:	4 IRVING PLACE
Spiller Company:	001
Contact Name:	CALLER
DEC Memo:	"Prior to Sept, 2004 data translation this spill Lead_DEC Field was RODRIGUEZ E2MIS NOTES 146750 1/15/03 17:30 HRS. C. YATCHUM #14408 O.S. OF UNDERGROUND REPORTS WHILE ON LOCATION FOR WORK ON FEEDER 1B92 (NEWTOWN CREEK) AT 17:20 HRS. FOUND APPROX. 1 PINT OIL SPILLED ON 10 GAL. WATER IN MH-605. SOURCE IS LEAKY TUBING FROM JOINT REGULATOR TANK. YATCHUM WILL BE TURNING THIS IS TO FEEDER CONTROL AS A D FAULT. SPILL APPEARS TO BE CONTAINED. NO SEWERS OR WATERWAYS APPEAR TO BE AFFECTED. NO PRIVATE PROPERTY AFFECTED. NO FIRE OR SMOKE INVOLVED. ENV. STOP TAG #11101 PLACED. LIQUID SAMPLE TAKEN ON E PRIORITY TURNAROUND. CHAIN OF CUSTODY FORM BB-00165 MARKED. SAMPLE WILL BE DELIVERED TO CHEM LAB BY COURIER. CLEANUP PENDING PCB RESULTS & REPAIR OF D FAULT. PARKING RESTRICTIONS: N/A -- LOCATED ON CORNER. INCIDENT NOT PLACED ON 24-HOUR DEMINIMIS DUE TO D FAULT IN STRUCTURE. Update - 1900hrs - Chemlab advised sample taken was in wrong jar. C. Yatchum advised that new sample needs to be taken. Is now on feeder job. If unable to resample tonight will resample in AM. UPDATE 2030 HRS. SAMPLE RETAKEN AND DROPPED OFF AT CHEMLAB BY C. YATCHUM. UPDATE

MANHOLE 605 (Continued) **S106010736**

1-16-03 0235 HRS CHEM LAB #03-00415-001 6 PPM UPDATE .... 1/30/03 ....D-FAULT LIST SHOW, D-FAULT # 122 WAS CORRECTED ON 1/29/03.. OK TO FLUSH.... EV UPDATE 2-3-03 1930 HRS D. LICHENSTEIN MECH A FLUSH DEPT REPORTS CLEANUP COMPLETED. HE DOUBLE WASHED STRUCTURE WITH BIO-JEN 760. HE REMOVED ALL LIQUIDS WITH HIS VACTOR. FOUND A SUMP THAT HAD BEEN CEMENTED. HE REMOVED E.S.TAG # 1101. LAZ # 04425 Update - 2/4/03 - Structure was cleaned with bio-gen 760, and the envir stop tag number that was removed was 11101. Clean-up is completed."

Remarks: "con ed #146750. spill contained. has to be de-energized."

All Materials:

Site ID:	284672
Operable Unit ID:	863875
Operable Unit:	01
Material ID:	513799
Material Code:	0541A
Material Name:	dielectric fluid
Case No.:	Not reported
Material FA:	Petroleum
Quantity:	1.00
Units:	G
Recovered:	.00
Oxygenate:	Not reported

---

95 West < 1/8 0.110 mi. 581 ft. **CON EDISON - VS 3323** **RCRA NonGen / NLR** **1008195814**
PARK AVE 149‘ FROM FRANKLIN AV **NY MANIFEST** **NYP004115929**
BROOKLYN, NY 11201

Relative: Higher
Actual: 34 ft.

RCRA NonGen / NLR:

Date form received by agency:	02/27/2004
Facility name:	CON EDISON - VS 3323
Facility address:	PARK AVE 149‘ FROM FRANKLIN AV BROOKLYN, NY 11201
EPA ID:	NYP004115929
Mailing address:	4 IRVING PLACE NEW YORK, NY 10003
Contact:	ANTHONY DRUMMINGS
Contact address:	4 IRVING PLACE NEW YORK, NY 10003
Contact country:	US
Contact telephone:	212-460-3770
Contact email:	Not reported
EPA Region:	02
Classification:	Non-Generator
Description:	Handler: Non-Generators do not presently generate hazardous waste

Owner/Operator Summary:

Owner/operator name:	CONSOLIDATED EDISON COMPANY OF NY, INC.
Owner/operator address:	4 IRVING PLACE NEW YORK, NY 10003
Owner/operator country:	US
Owner/operator telephone:	Not reported
Owner/operator email:	Not reported
Owner/operator fax:	Not reported
Owner/operator extension:	Not reported

CON EDISON - VS 3323 (Continued) **1008195814**

Legal status: Private
Owner/Operator Type: Owner
Owner/Op start date: 10/20/2003
Owner/Op end date: Not reported

Owner/operator name: CONSOLIDATED EDISON COMPANY OF NY, INC.
Owner/operator address: 4 IRVING PLACE
NEW YORK, NY 10003
Owner/operator country: US
Owner/operator telephone: Not reported
Owner/operator email: Not reported
Owner/operator fax: Not reported
Owner/operator extension: Not reported
Legal status: Private
Owner/Operator Type: Operator
Owner/Op start date: 10/20/2003
Owner/Op end date: Not reported

Handler Activities Summary:
U.S. importer of hazardous waste: No
Mixed waste (haz. and radioactive): No
Recycler of hazardous waste: No
Transporter of hazardous waste: No
Treater, storer or disposer of HW: No
Underground injection activity: No
On-site burner exemption: No
Furnace exemption: No
Used oil fuel burner: No
Used oil processor: No
User oil refiner: No
Used oil fuel marketer to burner: No
Used oil Specification marketer: No
Used oil transfer facility: No
Used oil transporter: No

Historical Generators:
Date form received by agency: 02/26/2004
Site name: CON EDISON - VS 3323
Classification: Not a generator, verified

Date form received by agency: 02/25/2004
Site name: CON EDISON - VS 3323
Classification: Large Quantity Generator

. Waste code: B002
. Waste name: B002

Violation Status: No violations found

NY MANIFEST:
Country: USA
EPA ID: NYP004115929
Facility Status: Not reported
Location Address 1: V3323-N/S PARK AVE N/O FRANKLI
Code: BP
Location Address 2: Not reported
Total Tanks: Not reported

CON EDISON - VS 3323 (Continued) **1008195814**

Location City:	BROOKLYN
Location State:	NY
Location Zip:	Not reported
Location Zip 4:	Not reported

NY MANIFEST:

EPAID:	NYP004115929
Mailing Name:	CONSOLIDATED EDISON
Mailing Contact:	FRANKLIN MURRAY
Mailing Address 1:	4 IRVING PLACE RM 828
Mailing Address 2:	Not reported
Mailing City:	NEW YORK
Mailing State:	NY
Mailing Zip:	10003
Mailing Zip 4:	Not reported
Mailing Country:	USA
Mailing Phone:	2124602808

NY MANIFEST:

Document ID:	NYE0617355
Manifest Status:	Not reported
seq:	01
Year:	2003
Trans1 State ID:	46110JM
Trans2 State ID:	Not reported
Generator Ship Date:	10/21/2003
Trans1 Recv Date:	10/21/2003
Trans2 Recv Date:	Not reported
TSD Site Recv Date:	10/21/2003
Part A Recv Date:	Not reported
Part B Recv Date:	Not reported
Generator EPA ID:	NYP004115929
Trans1 EPA ID:	NYD006982359
Trans2 EPA ID:	Not reported
TSDF ID 1:	NYD980593636
TSDF ID 2:	Not reported
Manifest Tracking Number:	Not reported
Import Indicator:	Not reported
Export Indicator:	Not reported
Discr Quantity Indicator:	Not reported
Discr Type Indicator:	Not reported
Discr Residue Indicator:	Not reported
Discr Partial Reject Indicator:	Not reported
Discr Full Reject Indicator:	Not reported
Manifest Ref Number:	Not reported
Alt Facility RCRA ID:	Not reported
Alt Facility Sign Date:	Not reported
MGMT Method Type Code:	Not reported
Waste Code:	B002 - PETROLEUM OIL WITH 50 BUT < 500 PPM PCB
Waste Code:	Not reported
Waste Code:	Not reported
Waste Code:	Not reported
Waste Code:	Not reported
Waste Code:	Not reported
Quantity:	01609
Units:	K - Kilograms (2.2 pounds)
Number of Containers:	001

CON EDISON - VS 3323 (Continued) **1008195814**

Container Type: DT - Dump trucks
Handling Method: T Chemical, physical, or biological treatment.
Specific Gravity: 01.00

Click this hyperlink while viewing on your computer to access
-1 additional NY MANIFEST: record(s) in the EDR Site Report.

H96 **CON ED** **NY Spills** **S106012748**
West **CARLTON AVE & PARK AVE** **N/A**
< 1/8 **BROOKLYN, NY**
0.110 mi.
582 ft. **Site 4 of 6 in cluster H**

Relative:
Higher

Actual:
36 ft.

SPILLS:

Spill Number/Closed Date:	0300027 / 2003-07-18
Facility ID:	0300027
Facility Type:	ER
DER Facility ID:	218512
Site ID:	268256
DEC Region:	2
Spill Cause:	Equipment Failure
Spill Class:	D4
SWIS:	2401
Spill Date:	2003-04-01
Investigator:	KMFOLEY
Referred To:	Not reported
Reported to Dept:	2003-04-01
CID:	205
Water Affected:	Not reported
Spill Source:	Commercial/Industrial
Spill Notifier:	Responsible Party
Cleanup Ceased:	Not reported
Cleanup Meets Std:	False
Last Inspection:	Not reported
Recommended Penalty:	False
UST Trust:	False
Remediation Phase:	0
Date Entered In Computer:	2003-04-01
Spill Record Last Update:	2004-10-14
Spiller Name:	CALLER
Spiller Company:	CON ED
Spiller Address:	128 WEST END AVE
Spiller Company:	001
Contact Name:	CALLER
DEC Memo:	"Prior to Sept, 2004 data translation this spill Lead_DEC Field was FOLEY E2MIS 147726 01-APR-2003 11:53 HRS. B/Q EQUIP. GROUP OPER. SUPV. G.PALLADINO EMP# 46015 REPORTS: NETWORKS DEPT. SPLICER.J.GRANT EMP# 49908 REPORTS: WHILE ON LOCATION FOR MAINTENANCE WORK (REPAIR RMS) ON VS-1448 FEEDER 6B56 : APPROX. 10 GAL'S OF TRANSFORMER FLUID ON DIRT IN CEMENT STRUCTURE. UNIT IS MIN - MINUS, OIL LEAKED FROM SEC-BUSHING NO WATER. SPILL IS CONTAINED. NO SEWERS OR WATER WAYS APPEAR TO BE AFFECTED. THERE IS NOT NOW NOR WAS THERE PRIOR FIRE INVOLVEMENT. THERE IS NOT NOW NOR WAS THERE PRIOR SMOKE INVOLVEMENT. NO SUMP OR PUMP. NO KNOWN SEWER CONNECTION PRESENT. NO PRIVATE PROPERTY AFFECTED. OWNER OF SUBSTANCES IS CONED. NO KNOWN SUBSTANTIAL CRACKS IN STRUCTURE. ENIVIR. TAG# 37323 PLACED. 1 LIQ. SAMPLE TAKEN FROM SOURCE & MARKED PRIORITY E . CHAIN OF CUSTODY# CC-14996. SAMPLE

CON ED (Continued) **S106012748**

TO BE TAKEN TO ASTORIA CHEM. LAB. EQUIPMENT HISTORY: PCB-10 PPM.6-08-94.CLASS CODE- HIGAIT SERIAL # R100518, MFR. GE, UNABLE TO PRESSURE TEST. CLEANUP PENDING UNIT DEENERGIZED. CLEANUP PENDING TEST RESULTS. EH&S R.JAMES NOTIFIED 12:15 HRS. C.HOGAN 07511 UPDATE - 01-APR-2003 12:53 HRS. ***** CIG MR. S.MAHONEY NOTIFIED UPDATE -01-APR-2003 14:18 HRS.. ********** RECEIVED EPA # NYP-004-109-369 ********* UPDATE : 01-APR-2003 14:20 HRS. EH&S ENVIR. PROJ.SPECIALIST R.JAMES EMP# 50683 REPORTS: ERT D.PONTECORVO ARRIVIES ON LOCATION 14:05 HRS. UPDATE: 01-APR-2003 15:00 HRS. EH&S R.JAMES REPORTS: AT 14:40 HRS. DEP INSPECTOR STANLEY BALDWIN ARRIVED ON LOCATION. HE WAS SHOWN SPILL AREA AND WAS TOLD OF CLEANUP PLANS. MR. BALDWIN IS SATISFIED WITH CLEANUP PLANS. MR. BALDWIN REQUESTED THAT ERT D. PONTECORVO FAX HIM A COPY OF THE CHEM LAB REPORT & E2MIS REPORT AFTER CLEANUP IS COMPLETE. R.JAMES STATED THE UNIT CAPACITY IS 330 GAL'S. DEP. S.BALDWIN & ERT D. PONTECORVO LEAVE LOCATION 15:05 HRS. 4/1/03-2030HRS LAB RESULT RETURNED <1.PPM LSN#03-0270-001 4/1/03=2100HRS B.BROWN O.S. ENVIR REPORTS INITIAL 50=499 CLEANUP DONE IN TM-1148. 3-BARRELLS OF WASTE GENERATED . 3-BARRELLS DELIVERD TO 3RD AVE YARD ON 1-TRIP RULE. TAG REMAINS IN PLACE PENDING TRANSFORMER REMOVAL. UPDATE 4/2/03 08:55 NOTIFIED ERT DAVE DUKE SINCE PPM WAS < 1 THE EPA# WAS NOT USED. HE ASKED THAT I WRITE THE FACT (THAT THE EPA# WAS NOT USED ON THE ORIGINAL EPA REQUEST AND FAX THE SHEET OVER TO HIM, WHICH I DID.... E.VESCE UPDATE 4/2/03 14:40 HRS -- G. PALLADINO OF BROOKLYN/QUEENS EQUIPMENT GROUP REPORTS CAUSE OF SPILL WAS A SECONDARY BUSHING LEAK FROM THE TRANSFORMER AND THAT LEAK HAS BEEN STOPPED AND IS CONTAINED AT THIS TIME. -- W.W. #17344 -- UPDATE: 4/15/03 - 1050 G. KERN - ENV. OPS., REPORTS THE UNIT WAS REMOVED. THE <1.0 PPM CLEANUP COMPLETED BY DOUBLE WASHING STRUCTURE WITH BULLDOG. NO SUMP INVOLVED. DRAIN SEALED. TAG # 37323 REMOVED. TJ Update - 4/16/03 @ 0725 hrs - Updated event involved materials and event involved persons lists. H Bertorelli # 54348. UPDATE 4/16/03 PER G. PALLADINO.... UNIT WAS REMOVED ON 4/15/03.. THE UNIT WAS NOT DRAINED, OIL IS IN THE NETWORK HOUSING. WILL BE DRAINED IN ASTORIA. EV "

Remarks: "spill to concrete. con ed # 147726. cleanup pending de=energizing."

All Materials:

Site ID:	268256
Operable Unit ID:	868323
Operable Unit:	01
Material ID:	508101
Material Code:	0020A
Material Name:	transformer oil
Case No.:	Not reported
Material FA:	Petroleum
Quantity:	10.00
Units:	G
Recovered:	.00
Oxygenate:	Not reported

H97 **MANHOLE 540** **NY Spills** **S106007515**
West **PARK AVE & CARLTON AVE** **N/A**
< 1/8 **BROOKLYN, NY**
0.110 mi.
582 ft. **Site 5 of 6 in cluster H**

Relative:
Higher

Actual:
36 ft.

SPILLS:

Spill Number/Closed Date:	0206228 / 2003-04-22
Facility ID:	0206228
Facility Type:	ER
DER Facility ID:	222096
Site ID:	272915
DEC Region:	2
Spill Cause:	Unknown
Spill Class:	C4
SWIS:	2401
Spill Date:	2002-09-16
Investigator:	KMFOLEY
Referred To:	Not reported
Reported to Dept:	2002-09-16
CID:	322
Water Affected:	Not reported
Spill Source:	Unknown
Spill Notifier:	Affected Persons
Cleanup Ceased:	Not reported
Cleanup Meets Std:	False
Last Inspection:	Not reported
Recommended Penalty:	False
UST Trust:	False
Remediation Phase:	0
Date Entered In Computer:	2002-09-16
Spill Record Last Update:	2003-04-25
Spiller Name:	UNKNOWN
Spiller Company:	Unknown
Spiller Address:	UNKNOWN
Spiller Company:	999
Contact Name:	Not reported
DEC Memo:	"Prior to Sept, 2004 data translation this spill Lead_DEC Field was FOLEY Con Ed e2mis #145097: 16-SEP-2002 1120HRS C. LUGO ENVIROMENTAL OPS REPORTS FOUND 1 GALLON OF UNKNOWN OIL ON MUD WHILE CLEANING STRUCTURE. OIL WAS ACTUALLY TAKEN INTO VACTOR TRUCK # 60564 . TRUCK WAS CONTAMINATED AND WILL BE QUARENTEEN AT THE 3RD AVE YARD UNTIL SAMPLE RESULTS ARE RETURNED. NO FIRE OR SMOKE NO PRIVATE PROPERTY WAS AFFECTED. NO INJURIES . TOOK SAMPLE ON A 4 TO 6 HOUR PRIORITY TURNAROUND. CLEANUP PENDING RESULTS. SCHLAGLE CIG NOTIFIED A@ 1227HRS . D DUKE ERT NOTIFIED 1230HR. PLACED ENVIROMENTAL STOP TAG # 36507. THERE IS NO PARKING RESTRICTIONS. THIS WILL BE ON THE COMPANY 24 HOUR DIMINIMIS PROGRAM AS PER D DUKE ERT. IF RESULTS ARE OVER 50 PPM IT WILL THEN BE TAKEN OFF THE 24 HOUR PROGRAM. UPDATE 1630 HRS AS REQUESTED BY EH & S MGR MR. K. BAROUCH HE WOULD LIKE THIS INCIDENT TO BE TAKEN OFF THE 24 HRS DEMINIMIS PROGRAM DUE TO FLUSH TRUCK # 60564 TAKING SOME OF THE LIQUIDS (OIL & WATER) OUT OF THE STRUCTURE. HE ALSO TALKED TO ERT D. DUKE. LAB RESULT RECEIVED 9/16/02 - 2153. 02-08644. 458 PPM. UPDATE: 9/16/02 - 2230 EPA # ISSUED: NYP 004 102 778. OVER 50 TANKER OREDERED FOR 0700 ON 9/17/02. UPDATE - 9/17/02 2330HRS G. Williams, OS, env. ops reports mh was cleaned of all debris using over 50 tanker and 715 & 760 bigoen. Double washed. #9 arrived on location and made repairs to leaking tubing. Env stop tag # 36507 has been removed. 3 barrles of debris & ppe generated. Picked

MANHOLE 540 (Continued) **S106007515**

up by corp transportation. Clean up completed. Incident closed. Found source of oil was leaking co. equipment - joint regulator. UPDATE: 19-SEP-2002 1215HRS EPA # NYP-004102778 WAS ISSUED ON 09-16-02 Update- 9/19/02, 1830 hrs.. R.Saladino, Planner from Environmental Operations reports Vactor 60564 was decontaminated at the 3 Ave Service Center. Clean Harbors performed a truck to truck transfer of all liquids and sediment. The suction tubes, blower filter, and tank body of the Vactor were triple washed and rinsed. The Corporate EH&S guideline for decontamination of a Vactor was followed. A total of 4909 Kilograms of hazardous waste (PCB & Lead) was generated. The Waste was shipped on manifest # MAM677638, it is being shipped to the Clean Harbors facility in Braintree, Massachusetts. The exception report for the original manifest document # NYE1333269 has been drafted and will be sent certified mail, return receipt requested to Ms Deborah Aldrich of the NYSDEC in Albany. 9/19/02=2045HRS O.S G.WILLIAMS REPORTS VEHICLE #60564 WAS DECONTAMINATED. CLEAN HARBORS REMOVED ALL DEBRIS. "

Remarks: "1 gal unk oil found on mud in a manhole - one of the con ed trucks also got oil on it during clean up of the manhole (truck #60564) -clean up now pending test results - con ed # 145097"

All Materials:

Site ID:	272915
Operable Unit ID:	857717
Operable Unit:	01
Material ID:	516846
Material Code:	0066A
Material Name:	unknown petroleum
Case No.:	Not reported
Material FA:	Petroleum
Quantity:	1.00
Units:	G
Recovered:	.00
Oxygenate:	Not reported

H98 **CONSOLIDATED EDISON** **NY MANIFEST** **1009241760**
West **PARK AVE & CARLTON AVE MH540** **N/A**
< 1/8 **BROOKLYN, NY 11201**
0.110 mi.
583 ft. **Site 6 of 6 in cluster H**

Relative:
Higher

Actual:
36 ft.

NY MANIFEST:

Country:	USA
EPA ID:	NYP004102778
Facility Status:	Not reported
Location Address 1:	PARK AVE & CARLTON AVE MH540
Code:	BP
Location Address 2:	Not reported
Total Tanks:	Not reported
Location City:	BROOKLYN
Location State:	NY
Location Zip:	11201
Location Zip 4:	Not reported

NY MANIFEST:

EPAID:	NYP004102778
Mailing Name:	CONSOLIDATED EDISON
Mailing Contact:	FRANKLIN MURRAY

CONSOLIDATED EDISON (Continued) **1009241760**

Mailing Address 1:	4 IRVING PLACE RM 828
Mailing Address 2:	Not reported
Mailing City:	NEW YORK
Mailing State:	NY
Mailing Zip:	10003
Mailing Zip 4:	Not reported
Mailing Country:	USA
Mailing Phone:	2124602808

NY MANIFEST:

Document ID:	MAM6776380
Manifest Status:	Not reported
seq:	01
Year:	2002
Trans1 State ID:	OHPUL9202
Trans2 State ID:	Not reported
Generator Ship Date:	09/19/2002
Trans1 Recv Date:	09/19/2002
Trans2 Recv Date:	Not reported
TSD Site Recv Date:	09/20/2002
Part A Recv Date:	Not reported
Part B Recv Date:	Not reported
Generator EPA ID:	NYP004102778
Trans1 EPA ID:	MAD039322250
Trans2 EPA ID:	Not reported
TSDF ID 1:	MAD053452637
TSDF ID 2:	Not reported
Manifest Tracking Number:	Not reported
Import Indicator:	Not reported
Export Indicator:	Not reported
Discr Quantity Indicator:	Not reported
Discr Type Indicator:	Not reported
Discr Residue Indicator:	Not reported
Discr Partial Reject Indicator:	Not reported
Discr Full Reject Indicator:	Not reported
Manifest Ref Number:	Not reported
Alt Facility RCRA ID:	Not reported
Alt Facility Sign Date:	Not reported
MGMT Method Type Code:	Not reported
Waste Code:	D008 - LEAD 5.0 MG/L TCLP
Waste Code:	Not reported
Waste Code:	Not reported
Waste Code:	Not reported
Waste Code:	Not reported
Waste Code:	Not reported
Quantity:	04909
Units:	K - Kilograms (2.2 pounds)
Number of Containers:	001
Container Type:	DT - Dump trucks
Handling Method:	B Incineration, heat recovery, burning.
Specific Gravity:	01.00

Click this hyperlink while viewing on your computer to access
-1 additional NY MANIFEST: record(s) in the EDR Site Report.

L99 East < 1/8 0.111 mi. 585 ft. | **CON EDISON**
PARK AVE & WAVERLY AVE
BROOKLYN, NY 11223
Site 1 of 4 in cluster L | **RCRA NonGen / NLR**
FINDS
ECHO
NY MANIFEST | **1016450894**
NYP004299244

Relative: Higher
Actual: 31 ft.

RCRA NonGen / NLR:

Date form received by agency:	05/05/2013
Facility name:	CON EDISON MANHOLE: 834
Facility address:	PARK AVE & WAVERLY AVE NE COR BROOKLYN, NY 11201
EPA ID:	NYP004299244
Contact:	ALFONSO GUERRERO
Contact address:	Not reported Not reported
Contact country:	Not reported
Contact telephone:	718-802-5196
Contact email:	Not reported
EPA Region:	02
Classification:	Non-Generator
Description:	Handler: Non-Generators do not presently generate hazardous waste

Handler Activities Summary:

U.S. importer of hazardous waste:	No
Mixed waste (haz. and radioactive):	No
Recycler of hazardous waste:	No
Transporter of hazardous waste:	No
Treater, storer or disposer of HW:	No
Underground injection activity:	No
On-site burner exemption:	No
Furnace exemption:	No
Used oil fuel burner:	No
Used oil processor:	No
User oil refiner:	No
Used oil fuel marketer to burner:	No
Used oil Specification marketer:	No
Used oil transfer facility:	No
Used oil transporter:	No

Historical Generators:

Date form received by agency:	04/05/2013
Site name:	CON EDISON MANHOLE: 834
Classification:	Conditionally Exempt Small Quantity Generator
Violation Status:	No violations found

FINDS:

Registry ID: 110069644013

Environmental Interest/Information System

RCRAInfo is a national information system that supports the Resource Conservation and Recovery Act (RCRA) program through the tracking of events and activities related to facilities that generate, transport, and treat, store, or dispose of hazardous waste. RCRAInfo allows RCRA program staff to track the notification, permit, compliance, and corrective action activities required under RCRA.

CON EDISON (Continued) **1016450894**

Click this hyperlink while viewing on your computer to access additional FINDS: detail in the EDR Site Report.

ECHO:

Envid:	1016450894
Registry ID:	110069644013
DFR URL:	http://echo.epa.gov/detailed-facility-report?fid=110069644013

NY MANIFEST:

Country:	USA
EPA ID:	NYP004299244
Facility Status:	Not reported
Location Address 1:	PARK AVE & WAVERLY
Code:	BP
Location Address 2:	MH 834
Total Tanks:	Not reported
Location City:	BROOKLYN
Location State:	NY
Location Zip:	Not reported
Location Zip 4:	Not reported

NY MANIFEST:

EPAID:	NYP004299244
Mailing Name:	CON EDISON
Mailing Contact:	CON EDISON
Mailing Address 1:	4 IRVING PL 15TH FL
Mailing Address 2:	Not reported
Mailing City:	NEW YORK
Mailing State:	NY
Mailing Zip:	10003
Mailing Zip 4:	Not reported
Mailing Country:	USA
Mailing Phone:	2124603770

NY MANIFEST:

Document ID:	Not reported
Manifest Status:	Not reported
seq:	Not reported
Year:	2013
Trans1 State ID:	NYD006982359
Trans2 State ID:	Not reported
Generator Ship Date:	04/05/2013
Trans1 Recv Date:	04/05/2013
Trans2 Recv Date:	Not reported
TSD Site Recv Date:	04/09/2013
Part A Recv Date:	Not reported
Part B Recv Date:	Not reported
Generator EPA ID:	NYP004299244
Trans1 EPA ID:	Not reported
Trans2 EPA ID:	Not reported
TSDF ID 1:	NYD980593636
TSDF ID 2:	Not reported
Manifest Tracking Number:	004806486FLE
Import Indicator:	N
Export Indicator:	N

CON EDISON (Continued) **1016450894**

Discr Quantity Indicator:	N
Discr Type Indicator:	Y
Discr Residue Indicator:	N
Discr Partial Reject Indicator:	N
Discr Full Reject Indicator:	N
Manifest Ref Number:	Not reported
Alt Facility RCRA ID:	Not reported
Alt Facility Sign Date:	Not reported
MGMT Method Type Code:	H141
Waste Code:	Not reported
Waste Code:	Not reported
Waste Code:	Not reported
Waste Code:	Not reported
Waste Code:	Not reported
Waste Code:	Not reported
Quantity:	500
Units:	K - Kilograms (2.2 pounds)
Number of Containers:	7
Container Type:	DM - Metal drums, barrels
Handling Method:	L Landfill.
Specific Gravity:	1
Waste Code:	D008
Waste Code 1_2:	Not reported
Waste Code 1_3:	Not reported
Waste Code 1_4:	Not reported
Waste Code 1_5:	B007
Waste Code 1_6:	Not reported

Click this hyperlink while viewing on your computer to access
-1 additional NY MANIFEST: record(s) in the EDR Site Report.

M100 **PS #42** **NY LTANKS** **S106719707**
South **100 CLERMONT ST** **NY Spills** **N/A**
< 1/8 **BROOKLYN, NY**
0.114 mi.
602 ft. **Site 1 of 6 in cluster M**

Relative:
Higher

Actual:
51 ft.

LTANKS:

Spill Number/Closed Date:	9830024 / 1999-01-19
Facility ID:	9830024
Site ID:	191885
Spill Date:	1999-01-19
Spill Cause:	Tank Overfill
Spill Source:	Non Major Facility > 1,100 gal
Spill Class:	C4
Cleanup Ceased:	Not reported
SWIS:	2401
Investigator:	SMMARTIN
Referred To:	Not reported
Reported to Dept:	1999-01-19
CID:	Not reported
Water Affected:	Not reported
Spill Notifier:	Responsible Party
Last Inspection:	Not reported
Recommended Penalty:	False
Meets Standard:	False
UST Involvement:	False

PS #42 (Continued) **S106719707**

Remediation Phase:	0
Date Entered In Computer:	1999-01-19
Spill Record Last Update:	2003-03-17
Spiller Name:	Not reported
Spiller Company:	Not reported
Spiller Address:	Not reported
Spiller County:	001
Spiller Contact:	Not reported
Spiller Phone:	Not reported
Spiller Extention:	Not reported
DEC Region:	2
DER Facility ID:	160034
DEC Memo:	"Prior to Sept, 2004 data translation this spill Lead_DEC Field was MARTINKAT "
Remarks:	"OVERORDER - SPILL ON CONCRETE - CONTAINED - NO DRAINS"

All Materials:

Site ID:	191885
Operable Unit ID:	1073928
Operable Unit:	01
Material ID:	309054
Material Code:	0003A
Material Name:	#6 fuel oil
Case No.:	Not reported
Material FA:	Petroleum
Quantity:	20.00
Units:	G
Recovered:	.00
Oxygenate:	Not reported

SPILLS:

Spill Number/Closed Date:	9812848 / 2003-11-03
Facility ID:	9812848
Facility Type:	ER
DER Facility ID:	160034
Site ID:	66417
DEC Region:	2
Spill Cause:	Unknown
Spill Class:	C3
SWIS:	2401
Spill Date:	1999-01-19
Investigator:	RWAUSTIN
Referred To:	Not reported
Reported to Dept:	1999-01-19
CID:	312
Water Affected:	Not reported
Spill Source:	Tank Truck
Spill Notifier:	Citizen
Cleanup Ceased:	Not reported
Cleanup Meets Std:	False
Last Inspection:	Not reported
Recommended Penalty:	False
UST Trust:	False
Remediation Phase:	0
Date Entered In Computer:	1999-01-19
Spill Record Last Update:	2003-11-03

PS #42 (Continued) **S106719707**

Spiller Name:	Not reported
Spiller Company:	BURNSIDE
Spiller Address:	Not reported
Spiller Company:	001
Contact Name:	Not reported
DEC Memo:	"Prior to Sept, 2004 data translation this spill Lead_DEC Field was AUSTIN 11/3/03 - AUSTIN - SURF. SPILL - CLOSED - ORIG. ASSIGNED TO MULQUEEN - END"
Remarks:	"SPILL ON THE SIDEWALK AT THE REAR OF THE SCHOOL - OIL TRUCK IS STILL THERE"

All Materials:

Site ID:	66417
Operable Unit ID:	1073298
Operable Unit:	01
Material ID:	313125
Material Code:	0001A
Material Name:	#2 fuel oil
Case No.:	Not reported
Material FA:	Petroleum
Quantity:	.00
Units:	G
Recovered:	.00
Oxygenate:	Not reported

Spill Number/Closed Date:	9812870 / 1999-01-19
Facility ID:	9812870
Facility Type:	ER
DER Facility ID:	138188
Site ID:	163852
DEC Region:	2
Spill Cause:	Equipment Failure
Spill Class:	C4
SWIS:	2401
Spill Date:	1999-01-19
Investigator:	JXZHAO
Referred To:	Not reported
Reported to Dept:	1999-01-19
CID:	281
Water Affected:	Not reported
Spill Source:	Institutional, Educational, Gov., Other
Spill Notifier:	Other
Cleanup Ceased:	Not reported
Cleanup Meets Std:	False
Last Inspection:	Not reported
Recommended Penalty:	False
UST Trust:	False
Remediation Phase:	0
Date Entered In Computer:	1999-01-19
Spill Record Last Update:	2003-03-17
Spiller Name:	FRANK CARDELLO
Spiller Company:	NYC BOARD OF EDUCATION
Spiller Address:	28-11 QUEENS PLAZA NORTH
Spiller Company:	001
Contact Name:	ISAAC MUNGRA
DEC Memo:	"Prior to Sept, 2004 data translation this spill Lead_DEC Field was ZHAO "

PS #42 (Continued) **S106719707**

Remarks: "BACKED UP PIPE AT ABOVE LOCATION. CALLER RESPONDED AND ALL MATERIAL RECOVERED. NO CALL BACK REQUESTED."

All Materials:

Site ID:	163852
Operable Unit ID:	1073324
Operable Unit:	01
Material ID:	560796
Material Code:	0003A
Material Name:	#6 fuel oil
Case No.:	Not reported
Material FA:	Petroleum
Quantity:	6.00
Units:	G
Recovered:	6.00
Oxygenate:	Not reported

M101 **NYC DEPT OF EDUCATION - P S 46K** **NY MANIFEST** **S117742216**
South **100 CLERMONT AVE** **N/A**
< 1/8 **BROOKLYN, NY 11205**
0.114 mi.
602 ft. **Site 2 of 6 in cluster M**

Relative:
Higher

Actual:
51 ft.

NY MANIFEST:

Country:	USA
EPA ID:	NYR000205716
Facility Status:	Not reported
Location Address 1:	100 CLERMONT AVENUE
Code:	BP
Location Address 2:	Not reported
Total Tanks:	Not reported
Location City:	BROOKLYN
Location State:	NY
Location Zip:	11205
Location Zip 4:	Not reported

NY MANIFEST:

EPAID:	NYR000205716
Mailing Name:	NYC DEPT OF EDUCATION - P S 46K
Mailing Contact:	ALEXANDER LEMPERT
Mailing Address 1:	30-30 THOMSON AVE
Mailing Address 2:	Not reported
Mailing City:	LONG ISLAND CITY
Mailing State:	NY
Mailing Zip:	11101
Mailing Zip 4:	Not reported
Mailing Country:	USA
Mailing Phone:	7184728501

Click this hyperlink while viewing on your computer to access
-1 additional NY MANIFEST: record(s) in the EDR Site Report.

M102 South < 1/8 0.114 mi. 602 ft. | **NYC DEPT OF EDUCATION - P S 46K**
100 CLERMONT AVE
BROOKLYN, NY 11205 | **RCRA-SQG FINDS ECHO** | **1016455468 NYR000205716**

Site 3 of 6 in cluster M

Relative: Higher

Actual: 51 ft.

RCRA-SQG:

Date form received by agency:	11/26/2013
Facility name:	NYC DEPT OF EDUCATION - P S 46K
Facility address:	100 CLERMONT AVE BROOKLYN, NY 11205
EPA ID:	NYR000205716
Mailing address:	THOMSON AVE LONG ISLAND CITY, NY 11101
Contact:	ALEXANDER LEMPERT
Contact address:	THOMSON AVE LONG ISLAND CITY, NY 11101
Contact country:	US
Contact telephone:	718-472-8501
Contact email:	ALEMPERT@NYCSCA.ORG
EPA Region:	02
Classification:	Small Small Quantity Generator
Description:	Handler: generates more than 100 and less than 1000 kg of hazardous waste during any calendar month and accumulates less than 6000 kg of hazardous waste at any time; or generates 100 kg or less of hazardous waste during any calendar month, and accumulates more than 1000 kg of hazardous waste at any time

Owner/Operator Summary:

Owner/operator name:	NYC DEPT OF EDUCATION
Owner/operator address:	THOMSON AVE LONG ISLAND CITY, NY 11101
Owner/operator country:	US
Owner/operator telephone:	718-472-8501
Owner/operator email:	Not reported
Owner/operator fax:	Not reported
Owner/operator extension:	Not reported
Legal status:	Municipal
Owner/Operator Type:	Owner
Owner/Op start date:	02/28/1960
Owner/Op end date:	Not reported

Owner/operator name:	NYC DEPT OF SCHOOL FACILITIES
Owner/operator address:	Not reported Not reported
Owner/operator country:	US
Owner/operator telephone:	Not reported
Owner/operator email:	Not reported
Owner/operator fax:	Not reported
Owner/operator extension:	Not reported
Legal status:	Municipal
Owner/Operator Type:	Operator
Owner/Op start date:	02/28/1960
Owner/Op end date:	Not reported

Handler Activities Summary:

U.S. importer of hazardous waste:	No
Mixed waste (haz. and radioactive):	No

NYC DEPT OF EDUCATION - P S 46K (Continued) **1016455468**

Recycler of hazardous waste: No
Transporter of hazardous waste: No
Treater, storer or disposer of HW: No
Underground injection activity: No
On-site burner exemption: No
Furnace exemption: No
Used oil fuel burner: No
Used oil processor: No
User oil refiner: No
Used oil fuel marketer to burner: No
Used oil Specification marketer: No
Used oil transfer facility: No
Used oil transporter: No

. Waste code: B004
. Waste name: B004

. Waste code: B007
. Waste name: B007

Violation Status: No violations found

FINDS:

Registry ID: 110056505893

Environmental Interest/Information System
RCRAInfo is a national information system that supports the Resource Conservation and Recovery Act (RCRA) program through the tracking of events and activities related to facilities that generate, transport, and treat, store, or dispose of hazardous waste. RCRAInfo allows RCRA program staff to track the notification, permit, compliance, and corrective action activities required under RCRA.

Click this hyperlink while viewing on your computer to access additional FINDS: detail in the EDR Site Report.

ECHO:
Envid: 1016455468
Registry ID: 110056505893
DFR URL: http://echo.epa.gov/detailed-facility-report?fid=110056505893

M103 **P.S. 46 - BROOKLYN K046** **NY AST** **U003394297**
South **100 CLERMONT AVENUE** **N/A**
< 1/8 **BROOKLYN, NY 11205**
0.114 mi.
602 ft. **Site 4 of 6 in cluster M**

Relative:
Higher

Actual:
51 ft.

AST:
Region: STATE
DEC Region: 2
Site Status: Active
Facility Id: 2-355879
Program Type: PBS
UTM X: 586951.20672
UTM Y: 4505368.77507
Expiration Date: 06/28/2023

P.S. 46 - BROOKLYN K046 (Continued) **U003394297**

Site Type: School

Affiliation Records:

Site Id: 17753
Affiliation Type: Facility Owner
Company Name: NEW YORK CITY DEPARTMENT OF EDUCATION
Contact Type: MANAGER, FUEL DIVISION
Contact Name: MUNENDRA SHARMA
Address1: 44-36 VERNON BOULEVARD
Address2: Not reported
City: LONG ISLAND CITY
State: NY
Zip Code: 11101
Country Code: 001
Phone: (718) 349-5752
EMail: Not reported
Fax Number: Not reported
Modified By: ACDANIEL
Date Last Modified: 2018-07-17

Site Id: 17753
Affiliation Type: Mail Contact
Company Name: NEW YORK CITY DEPARTMENT OF EDUCATION
Contact Type: Not reported
Contact Name: MUNENDRA SHARMA
Address1: FIELD OPERATIONS - FUEL DIVISION
Address2: 44-36 VERNON BOULEVARD
City: LONG ISLAND CITY
State: NY
Zip Code: 11101
Country Code: 001
Phone: (718) 349-5752
EMail: MSHARMA@SCHOOLS.NYC.GOV
Fax Number: Not reported
Modified By: MFLEONAR
Date Last Modified: 2018-04-10

Site Id: 17753
Affiliation Type: Facility Operator
Company Name: P.S. 46 - BROOKLYN K046
Contact Type: Not reported
Contact Name: SALVATORE CASELLA
Address1: Not reported
Address2: Not reported
City: Not reported
State: NN
Zip Code: Not reported
Country Code: 001
Phone: (718) 834-7694
EMail: Not reported
Fax Number: Not reported
Modified By: MFLEONAR
Date Last Modified: 2018-02-14

Site Id: 17753
Affiliation Type: Emergency Contact
Company Name: NEW YORK CITY DEPARTMENT OF EDUCATION
Contact Type: Not reported

P.S. 46 - BROOKLYN K046 (Continued) **U003394297**

Contact Name:	KEN MAHADEO
Address1:	Not reported
Address2:	Not reported
City:	Not reported
State:	NN
Zip Code:	Not reported
Country Code:	999
Phone:	(646) 210-7918
EMail:	Not reported
Fax Number:	Not reported
Modified By:	JSMACRI
Date Last Modified:	2018-12-06

Tank Info:

Tank Number:	001
Tank Id:	34700
Material Code:	0003
Common Name of Substance:	#6 Fuel Oil (On-Site Consumption)

Equipment Records:

	C03 - Pipe Location - Aboveground/Underground Combination
	J02 - Dispenser - Suction Dispenser
	E00 - Piping Secondary Containment - None
	A00 - Tank Internal Protection - None
	B01 - Tank External Protection - Painted/Asphalt Coating
	D01 - Pipe Type - Steel/Carbon Steel/Iron
	F01 - Pipe External Protection - Painted/Asphalt Coating
	K00 - Spill Prevention - None
	I04 - Overfill - Product Level Gauge (A/G)
	H06 - Tank Leak Detection - Impervious Barrier/Concrete Pad (A/G)
	L00 - Piping Leak Detection - None
	G02 - Tank Secondary Containment - Vault (w/access)
Tank Location:	Aboveground - on saddles, legs, racks, etc.... Tank bottom is elevated above grade or tank pad, allowing visual inspection.
Tank Type:	Steel/Carbon Steel/Iron
Tank Status:	In Service
Pipe Model:	Not reported
Install Date:	01/01/1959
Capacity Gallons:	10000
Tightness Test Method:	-
Date Test:	Not reported
Next Test Date:	Not reported
Date Tank Closed:	Not reported
Register:	True
Modified By:	MFLEONAR
Last Modified:	02/14/2018
Material Name:	#4 fuel oil (on-site consumption)

L104 East < 1/8 0.115 mi. 607 ft. | **MANHOLE 63932**
PARK AVE & WAVERLY
BROOKLYN, NY

Site 2 of 4 in cluster L | **NY Spills** | **S104193636**
N/A

Relative: Higher

Actual: 32 ft.

SPILLS:

Spill Number/Closed Date:	9905400 / 2002-04-04
Facility ID:	9905400
Facility Type:	ER
DER Facility ID:	90696
Site ID:	102424
DEC Region:	2
Spill Cause:	Unknown
Spill Class:	C4
SWIS:	2401
Spill Date:	1999-08-04
Investigator:	CAENGELH
Referred To:	Not reported
Reported to Dept:	1999-08-04
CID:	388
Water Affected:	Not reported
Spill Source:	Unknown
Spill Notifier:	Affected Persons
Cleanup Ceased:	Not reported
Cleanup Meets Std:	False
Last Inspection:	Not reported
Recommended Penalty:	False
UST Trust:	False
Remediation Phase:	0
Date Entered In Computer:	1999-08-04
Spill Record Last Update:	2002-04-12
Spiller Name:	Not reported
Spiller Company:	UNKNOWN
Spiller Address:	Not reported
Spiller Company:	999
Contact Name:	CALLER
DEC Memo:	"Prior to Sept, 2004 data translation this spill Lead_DEC Field was ENGELHARDT "
Remarks:	"caller reports 1 gallon on 100 gallons of water. coned# 127038. cleanup pending test results."

All Materials:

Site ID:	102424
Operable Unit ID:	1083999
Operable Unit:	01
Material ID:	301695
Material Code:	0066A
Material Name:	unknown petroleum
Case No.:	Not reported
Material FA:	Petroleum
Quantity:	1.00
Units:	G
Recovered:	.00
Oxygenate:	Not reported

M105 SSW < 1/8 0.116 mi. 610 ft. | **104 ADELPHI STREET**
104 ADELPHI STREET
BROOKLYN, NY 11205 | **NY AST** | **U003395619**
N/A

Site 5 of 6 in cluster M

Relative: Higher

Actual: 50 ft.

AST:

Region:	STATE
DEC Region:	2
Site Status:	Active
Facility Id:	2-600413
Program Type:	PBS
UTM X:	586830.80707
UTM Y:	4505360.60672
Expiration Date:	11/07/2021
Site Type:	Apartment Building/Office Building

Affiliation Records:

Site Id:	22396
Affiliation Type:	Facility Owner
Company Name:	GOODTREE DEVELOPMENT LLC
Contact Type:	MEMBER
Contact Name:	PHIL GOODMAN
Address1:	2475 STUART ST
Address2:	Not reported
City:	BROOKLYN
State:	NY
Zip Code:	11229
Country Code:	001
Phone:	(347) 587-5712
EMail:	Not reported
Fax Number:	Not reported
Modified By:	DMPOKRZY
Date Last Modified:	2016-12-20

Site Id:	22396
Affiliation Type:	Mail Contact
Company Name:	GOODTREE DEVELOPMENT
Contact Type:	Not reported
Contact Name:	PHIL GOODMAN
Address1:	2475 STUART ST
Address2:	Not reported
City:	BROOKLYN
State:	NY
Zip Code:	11229
Country Code:	001
Phone:	(347) 587-5712
EMail:	Not reported
Fax Number:	Not reported
Modified By:	MSBAPTIS
Date Last Modified:	2012-03-27

Site Id:	22396
Affiliation Type:	Facility Operator
Company Name:	104 ADELPHI STREET
Contact Type:	Not reported
Contact Name:	GOODTREE DEVELOPMENT ASSOC
Address1:	Not reported
Address2:	Not reported
City:	Not reported

104 ADELPHI STREET (Continued) **U003395619**

State:	NN
Zip Code:	Not reported
Country Code:	001
Phone:	(347) 587-5712
EMail:	Not reported
Fax Number:	Not reported
Modified By:	MSBAPTIS
Date Last Modified:	2012-03-27

Site Id:	22396
Affiliation Type:	Emergency Contact
Company Name:	GOODTREE DEVELOPMENT ASSOC
Contact Type:	Not reported
Contact Name:	TED TRACHTENBERG
Address1:	Not reported
Address2:	Not reported
City:	Not reported
State:	NN
Zip Code:	Not reported
Country Code:	999
Phone:	(718) 327-8666
EMail:	Not reported
Fax Number:	Not reported
Modified By:	DXLIVING
Date Last Modified:	2006-10-06

Tank Info:

Tank Number:	001
Tank Id:	42575
Material Code:	0001
Common Name of Substance:	#2 Fuel Oil (On-Site Consumption)

Equipment Records:

	I05 - Overfill - Vent Whistle
	C01 - Pipe Location - Aboveground
	G03 - Tank Secondary Containment - Vault (w/o access)
	H00 - Tank Leak Detection - None
	L09 - Piping Leak Detection - Exempt Suction Piping
	F00 - Pipe External Protection - None
	J02 - Dispenser - Suction Dispenser
	A00 - Tank Internal Protection - None
	B01 - Tank External Protection - Painted/Asphalt Coating
	D01 - Pipe Type - Steel/Carbon Steel/Iron
Tank Location:	Aboveground - contact with soil.... Tank bottom rests on soil, allowing no visual inspection.
Tank Type:	Steel/Carbon Steel/Iron
Tank Status:	In Service
Pipe Model:	Not reported
Install Date:	10/01/1991
Capacity Gallons:	5000
Tightness Test Method:	NN
Date Test:	Not reported
Next Test Date:	Not reported
Date Tank Closed:	Not reported
Register:	True

104 ADELPHI STREET (Continued) **U003395619**

Modified By:	DMPOKRZY
Last Modified:	04/14/2017
Material Name:	#2 fuel oil (on-site consumption)

N106 WNW < 1/8 0.117 mi. 616 ft. **JUNKYARD 31 CARLTON AVE BROOKLYN, NY** **NY Spills** **S102238406 N/A**

Site 1 of 2 in cluster N

Relative: Lower

Actual: 25 ft.

SPILLS:

Spill Number/Closed Date:	9511309 / 2004-01-13
Facility ID:	9511309
Facility Type:	ER
DER Facility ID:	245234
Site ID:	303545
DEC Region:	2
Spill Cause:	Housekeeping
Spill Class:	C3
SWIS:	2401
Spill Date:	1995-12-07
Investigator:	SIGONA
Referred To:	Not reported
Reported to Dept:	1995-12-07
CID:	323
Water Affected:	Not reported
Spill Source:	Commercial/Industrial
Spill Notifier:	Federal Government
Cleanup Ceased:	Not reported
Cleanup Meets Std:	False
Last Inspection:	Not reported
Recommended Penalty:	False
UST Trust:	False
Remediation Phase:	0
Date Entered In Computer:	1995-12-07
Spill Record Last Update:	2004-01-13
Spiller Name:	Not reported
Spiller Company:	SAME
Spiller Address:	Not reported
Spiller Company:	999
Contact Name:	DENISE WONG
DEC Memo:	""
Remarks:	"JUNKYARD PETROLEUM WASTE PRODUCT, NOTHING HAS BEEN DONE WITH THE PRODUCT, DEP NOTIFIED."

All Materials:

Site ID:	303545
Operable Unit ID:	1025529
Operable Unit:	01
Material ID:	358658
Material Code:	0066A
Material Name:	unknown petroleum
Case No.:	Not reported
Material FA:	Petroleum
Quantity:	.00
Units:	G
Recovered:	.00
Oxygenate:	Not reported

I107 ESE < 1/8 0.120 mi. 632 ft. | **CONSOLIDATED EDISON WAVERLY AVE & PARK AVE BROOKLYN, NY** | **NY MANIFEST** | **S108650924 N/A**

Site 2 of 2 in cluster I

Relative: Higher

Actual: 35 ft.

NY MANIFEST:

Country:	USA
EPA ID:	NYP004152625
Facility Status:	Not reported
Location Address 1:	WAVERLY AVE & PARK AVE
Code:	BP
Location Address 2:	Not reported
Total Tanks:	Not reported
Location City:	BROOKLYN
Location State:	NY
Location Zip:	Not reported
Location Zip 4:	Not reported

NY MANIFEST:

EPAID:	NYP004152625
Mailing Name:	CONSOLIDATED EDISON
Mailing Contact:	FRANKLYN MURRAY
Mailing Address 1:	4 IRVING PL RM 828
Mailing Address 2:	Not reported
Mailing City:	NEW YORK
Mailing State:	NY
Mailing Zip:	10003
Mailing Zip 4:	Not reported
Mailing Country:	USA
Mailing Phone:	2124602808

NY MANIFEST:

Document ID:	Not reported
Manifest Status:	Not reported
seq:	Not reported
Year:	2007
Trans1 State ID:	NYD006982359
Trans2 State ID:	Not reported
Generator Ship Date:	08/08/2007
Trans1 Recv Date:	08/08/2007
Trans2 Recv Date:	Not reported
TSD Site Recv Date:	08/08/2007
Part A Recv Date:	Not reported
Part B Recv Date:	Not reported
Generator EPA ID:	NYP004152625
Trans1 EPA ID:	Not reported
Trans2 EPA ID:	Not reported
TSDF ID 1:	NYD077444263
TSDF ID 2:	Not reported
Manifest Tracking Number:	001451459FLE
Import Indicator:	N
Export Indicator:	N
Discr Quantity Indicator:	N
Discr Type Indicator:	N
Discr Residue Indicator:	N
Discr Partial Reject Indicator:	N
Discr Full Reject Indicator:	N
Manifest Ref Number:	Not reported

CONSOLIDATED EDISON (Continued) **S108650924**

Alt Facility RCRA ID:	Not reported
Alt Facility Sign Date:	Not reported
MGMT Method Type Code:	H141
Waste Code:	Not reported
Waste Code:	Not reported
Waste Code:	Not reported
Waste Code:	Not reported
Waste Code:	Not reported
Waste Code:	Not reported
Quantity:	50
Units:	K - Kilograms (2.2 pounds)
Number of Containers:	1
Container Type:	DM - Metal drums, barrels
Handling Method:	L Landfill.
Specific Gravity:	1
Waste Code:	D008
Waste Code 1_2:	B007
Waste Code 1_3:	Not reported
Waste Code 1_4:	Not reported
Waste Code 1_5:	Not reported
Waste Code 1_6:	Not reported

Click this hyperlink while viewing on your computer to access
-1 additional NY MANIFEST: record(s) in the EDR Site Report.

L108 **CON EDISON SERVICE BOX: 7602** **RCRA NonGen / NLR** **1016961191**
East **253 PARK AVE** **NY MANIFEST** **NYP004336921**
< 1/8 **BROOKLYN, NY 11206**
0.121 mi.
638 ft. **Site 3 of 4 in cluster L**

Relative:
Lower

Actual:
30 ft.

RCRA NonGen / NLR:

Date form received by agency:	08/29/2013
Facility name:	CON EDISON SERVICE BOX: 7602
Facility address:	253 PARK AVE BROOKLYN, NY 11206
EPA ID:	NYP004336921
Mailing address:	IRVING PL, RM 828 NEW YORK, NY 10003
Contact:	ANTHONY SIGNORE
Contact address:	Not reported Not reported
Contact country:	Not reported
Contact telephone:	718-666-4714
Contact email:	Not reported
EPA Region:	02
Classification:	Non-Generator
Description:	Handler: Non-Generators do not presently generate hazardous waste

Handler Activities Summary:

U.S. importer of hazardous waste:	No
Mixed waste (haz. and radioactive):	No
Recycler of hazardous waste:	No
Transporter of hazardous waste:	No
Treater, storer or disposer of HW:	No
Underground injection activity:	No

CON EDISON SERVICE BOX: 7602 (Continued) **1016961191**

On-site burner exemption: No
Furnace exemption: No
Used oil fuel burner: No
Used oil processor: No
User oil refiner: No
Used oil fuel marketer to burner: No
Used oil Specification marketer: No
Used oil transfer facility: No
Used oil transporter: No

Historical Generators:
Date form received by agency: 07/29/2013
Site name: CON EDISON SERVICE BOX: 7602
Classification: Conditionally Exempt Small Quantity Generator

Violation Status: No violations found

NY MANIFEST:
Country: USA
EPA ID: NYP004336921
Facility Status: Not reported
Location Address 1: 253 PARK AVE
Code: BP
Location Address 2: SERVICE BOX # 7602
Total Tanks: Not reported
Location City: BROOKLYN
Location State: NY
Location Zip: 11205
Location Zip 4: Not reported

NY MANIFEST:
EPAID: NYP004336921
Mailing Name: CON EDISON
Mailing Contact: TOM TEELING
Mailing Address 1: 4 IRVING PLACE 15TH FLOOR
Mailing Address 2: Not reported
Mailing City: NEW YORK
Mailing State: NY
Mailing Zip: 10003
Mailing Zip 4: Not reported
Mailing Country: USA
Mailing Phone: 2124603770

NY MANIFEST:
Document ID: Not reported
Manifest Status: Not reported
seq: Not reported
Year: 2013
Trans1 State ID: NJD003812047
Trans2 State ID: Not reported
Generator Ship Date: 07/29/2013
Trans1 Recv Date: 07/29/2013
Trans2 Recv Date: Not reported
TSD Site Recv Date: 08/01/2013
Part A Recv Date: Not reported
Part B Recv Date: Not reported
Generator EPA ID: NYP004336921

CON EDISON SERVICE BOX: 7602 (Continued) **1016961191**

Trans1 EPA ID:	Not reported
Trans2 EPA ID:	Not reported
TSDF ID 1:	NJD991291105
TSDF ID 2:	Not reported
Manifest Tracking Number:	002018169GBF
Import Indicator:	N
Export Indicator:	N
Discr Quantity Indicator:	N
Discr Type Indicator:	N
Discr Residue Indicator:	N
Discr Partial Reject Indicator:	N
Discr Full Reject Indicator:	N
Manifest Ref Number:	Not reported
Alt Facility RCRA ID:	Not reported
Alt Facility Sign Date:	Not reported
MGMT Method Type Code:	H110
Waste Code:	Not reported
Waste Code:	Not reported
Waste Code:	Not reported
Waste Code:	Not reported
Waste Code:	Not reported
Waste Code:	Not reported
Quantity:	100
Units:	G - Gallons (liquids only)* (8.3 pounds)
Number of Containers:	1
Container Type:	TT - Cargo tank, tank trucks
Handling Method:	T Chemical, physical, or biological treatment.
Specific Gravity:	1
Waste Code:	D008
Waste Code 1_2:	Not reported
Waste Code 1_3:	Not reported
Waste Code 1_4:	Not reported
Waste Code 1_5:	Not reported
Waste Code 1_6:	Not reported

Click this hyperlink while viewing on your computer to access
-1 additional NY MANIFEST: record(s) in the EDR Site Report.

L109 **CON EDISON** **NY MANIFEST** **S113918202**
East **253 PARK AVE** **N/A**
< 1/8 **BROOKLYN, NY 11205**
0.121 mi.
638 ft. **Site 4 of 4 in cluster L**

Relative:
Lower

Actual:
30 ft.

NY MANIFEST:

Country:	USA
EPA ID:	NYP004342259
Facility Status:	Not reported
Location Address 1:	253 PARK AVE
Code:	BP
Location Address 2:	SB #7602
Total Tanks:	Not reported
Location City:	BROOKLYN
Location State:	NY
Location Zip:	11205
Location Zip 4:	Not reported

CON EDISON (Continued) **S113918202**

NY MANIFEST:

EPAID:	NYP004342259
Mailing Name:	CON EDISON
Mailing Contact:	CON EDISON
Mailing Address 1:	4 IRVING PLACE 15TH FLOOR
Mailing Address 2:	Not reported
Mailing City:	NEW YORK
Mailing State:	NY
Mailing Zip:	10003
Mailing Zip 4:	Not reported
Mailing Country:	USA
Mailing Phone:	2124603770

NY MANIFEST:

Document ID:	Not reported
Manifest Status:	Not reported
seq:	Not reported
Year:	2013
Trans1 State ID:	NJD003812047
Trans2 State ID:	Not reported
Generator Ship Date:	08/06/2013
Trans1 Recv Date:	08/06/2013
Trans2 Recv Date:	Not reported
TSD Site Recv Date:	08/06/2013
Part A Recv Date:	Not reported
Part B Recv Date:	Not reported
Generator EPA ID:	NYP004342259
Trans1 EPA ID:	Not reported
Trans2 EPA ID:	Not reported
TSDF ID 1:	NJD991291105
TSDF ID 2:	Not reported
Manifest Tracking Number:	002219367GBF
Import Indicator:	N
Export Indicator:	N
Discr Quantity Indicator:	N
Discr Type Indicator:	N
Discr Residue Indicator:	N
Discr Partial Reject Indicator:	N
Discr Full Reject Indicator:	N
Manifest Ref Number:	Not reported
Alt Facility RCRA ID:	Not reported
Alt Facility Sign Date:	Not reported
MGMT Method Type Code:	H110
Waste Code:	Not reported
Waste Code:	Not reported
Waste Code:	Not reported
Waste Code:	Not reported
Waste Code:	Not reported
Waste Code:	Not reported
Quantity:	100
Units:	G - Gallons (liquids only)* (8.3 pounds)
Number of Containers:	1
Container Type:	TT - Cargo tank, tank trucks
Handling Method:	T Chemical, physical, or biological treatment.
Specific Gravity:	1
Waste Code:	D008

CON EDISON (Continued) **S113918202**

Waste Code 1_2: Not reported
Waste Code 1_3: Not reported
Waste Code 1_4: Not reported
Waste Code 1_5: Not reported
Waste Code 1_6: Not reported

Click this hyperlink while viewing on your computer to access
-1 additional NY MANIFEST: record(s) in the EDR Site Report.

J110 **SAV-ON SILK SCREEN DCTG CO#** **RCRA NonGen / NLR** **1000139454**
ENE **21-37 WAVERLY AVE** **FINDS** **NYD048352108**
< 1/8 **BROOKLYN, NY 11205** **ECHO**
0.121 mi.
639 ft. **Site 5 of 5 in cluster J**

Relative:
Lower

Actual:
23 ft.

RCRA NonGen / NLR:
Date form received by agency: 01/01/2007
Facility name: SAV-ON SILK SCREEN DCTG CO#
Facility address: 21-37 WAVERLY AVE
BROOKLYN, NY 11205-1203
EPA ID: NYD048352108
Mailing address: WAVERLY AVE
BROOKLYN, NY 11205
Contact: Not reported
Contact address: WAVERLY AVE
BROOKLYN, NY 11205
Contact country: US
Contact telephone: Not reported
Contact email: Not reported
EPA Region: 02
Classification: Non-Generator
Description: Handler: Non-Generators do not presently generate hazardous waste

Owner/Operator Summary:
Owner/operator name: RIBON INDUSTRIES INC
Owner/operator address: NOT REQUIRED
NOT REQUIRED, WY 99999
Owner/operator country: US
Owner/operator telephone: 212-555-1212
Owner/operator email: Not reported
Owner/operator fax: Not reported
Owner/operator extension: Not reported
Legal status: Private
Owner/Operator Type: Owner
Owner/Op start date: Not reported
Owner/Op end date: Not reported

Owner/operator name: RIBON INDUSTRIES INC
Owner/operator address: NOT REQUIRED
NOT REQUIRED, WY 99999
Owner/operator country: US
Owner/operator telephone: 212-555-1212
Owner/operator email: Not reported
Owner/operator fax: Not reported
Owner/operator extension: Not reported
Legal status: Private

SAV-ON SILK SCREEN DCTG CO# (Continued) **1000139454**

Owner/Operator Type: Operator
Owner/Op start date: Not reported
Owner/Op end date: Not reported

Handler Activities Summary:
U.S. importer of hazardous waste: No
Mixed waste (haz. and radioactive): No
Recycler of hazardous waste: No
Transporter of hazardous waste: No
Treater, storer or disposer of HW: No
Underground injection activity: No
On-site burner exemption: No
Furnace exemption: No
Used oil fuel burner: No
Used oil processor: No
User oil refiner: No
Used oil fuel marketer to burner: No
Used oil Specification marketer: No
Used oil transfer facility: No
Used oil transporter: No

Historical Generators:
Date form received by agency: 01/01/2006
Site name: SAV-ON SILK SCREEN DCTG CO#
Classification: Not a generator, verified

Date form received by agency: 07/08/1999
Site name: SAV-ON SILK SCREEN DCTG CO#
Classification: Not a generator, verified

Date form received by agency: 08/13/1980
Site name: SAV-ON SILK SCREEN DCTG CO#
Classification: Large Quantity Generator

. Waste code: F001
. Waste name: THE FOLLOWING SPENT HALOGENATED SOLVENTS USED IN DEGREASING: TETRACHLOROETHYLENE, TRICHLOROETHYLENE, METHYLENE CHLORIDE, 1,1,1-TRICHLOROETHANE, CARBON TETRACHLORIDE, AND CHLORINATED FLUOROCARBONS; ALL SPENT SOLVENT MIXTURES/BLENDS USED IN DEGREASING CONTAINING, BEFORE USE, A TOTAL OF TEN PERCENT OR MORE (BY VOLUME) OF ONE OR MORE OF THE ABOVE HALOGENATED SOLVENTS OR THOSE SOLVENTS LISTED IN F002, F004, AND F005, AND STILL BOTTOMS FROM THE RECOVERY OF THESE SPENT SOLVENTS AND SPENT SOLVENT MIXTURES.

Violation Status: No violations found

FINDS:

Registry ID: 110004357106

Environmental Interest/Information System
RCRAInfo is a national information system that supports the Resource Conservation and Recovery Act (RCRA) program through the tracking of events and activities related to facilities that generate, transport, and treat, store, or dispose of hazardous waste. RCRAInfo allows RCRA program staff to track the notification, permit, compliance, and corrective action activities required under RCRA.

SAV-ON SILK SCREEN DCTG CO# (Continued) **1000139454**

Click this hyperlink while viewing on your computer to access additional FINDS: detail in the EDR Site Report.

ECHO:

Envid:	1000139454
Registry ID:	110004357106
DFR URL:	http://echo.epa.gov/detailed-facility-report?fid=110004357106

N111 WNW < 1/8 0.124 mi. 653 ft. **CONTAINMENT AREA 21 CARLTON AVE BROOKLYN, NY** **NY Spills** **S120701724 N/A**

Site 2 of 2 in cluster N

Relative: Lower

Actual: 20 ft.

SPILLS:

Spill Number/Closed Date:	1700100 / 2017-05-25
Facility ID:	1700100
Facility Type:	ER
DER Facility ID:	498375
Site ID:	544696
DEC Region:	2
Spill Cause:	Unknown
Spill Class:	C4
SWIS:	2401
Spill Date:	2017-04-04
Investigator:	RWAUSTIN
Referred To:	Not reported
Reported to Dept:	2017-04-04
CID:	Not reported
Water Affected:	Not reported
Spill Source:	Commercial/Industrial
Spill Notifier:	Other
Cleanup Ceased:	Not reported
Cleanup Meets Std:	False
Last Inspection:	Not reported
Recommended Penalty:	False
UST Trust:	False
Remediation Phase:	0
Date Entered In Computer:	2017-04-04
Spill Record Last Update:	2017-05-25
Spiller Name:	CHRIS
Spiller Company:	CON ED
Spiller Address:	21 CARLTON AVE
Spiller Company:	999
Contact Name:	CHRIS
DEC Memo:	"04/04/17 - Lakhani DEP called in the spill. Unknown oil was running along the street and entered two (2) of Con Ed's structures. In Con Ed Service Box #13375, a quart of oil was found and in Con Ed Service Box #13373, eight (8) gallons of oil was found. The source of the oil is unknown. Samples of the oil were taken. Speedi dry was put down on the street to clean up the oil. No drains were affected. No olfactory odors are present. 5/25/17 - Austin - Samples came back as cooking oil - Con Ed contained and cleaned up the spill in both structures - See document files for further information - Spill closed - end"
Remarks:	"Clean up is started unknown cause of spill possible cooking oil Serivce Box 13375 one quart spill Serivce Box 13373 8 gallons"

CONTAINMENT AREA (Continued) **S120701724**

All Materials:

Site ID:	544696
Operable Unit ID:	1293241
Operable Unit:	01
Material ID:	2299160
Material Code:	0820A
Material Name:	cooking oil
Case No.:	Not reported
Material FA:	Other
Quantity:	8.00
Units:	G
Recovered:	8.00
Oxygenate:	Not reported

O112 **CON EDISON** **RCRA NonGen / NLR** **1012185503**
NW **FLUSHING AVE & ADELPHI ST SW** **NY MANIFEST** **NYP004163119**
1/8-1/4 **BROOKLYN, NY 11205**
0.130 mi.
684 ft. **Site 1 of 5 in cluster O**

Relative:
Lower

Actual:
16 ft.

RCRA NonGen / NLR:

Date form received by agency:	06/01/2016
Facility name:	CON EDISON
Facility address:	FLUSHING AVE & ADELPHI ST SW COR BROOKLYN, NY 11205
EPA ID:	NYP004163119
Mailing address:	4 IRVING PL, RM 828 NEW YORK, NY 10003
Contact:	DAVID DUKE
Contact address:	Not reported Not reported
Contact country:	US
Contact telephone:	917-559-8971
Contact email:	Not reported
EPA Region:	02
Classification:	Non-Generator
Description:	Handler: Non-Generators do not presently generate hazardous waste

Handler Activities Summary:

U.S. importer of hazardous waste:	No
Mixed waste (haz. and radioactive):	No
Recycler of hazardous waste:	No
Transporter of hazardous waste:	No
Treater, storer or disposer of HW:	No
Underground injection activity:	No
On-site burner exemption:	No
Furnace exemption:	No
Used oil fuel burner:	No
Used oil processor:	No
User oil refiner:	No
Used oil fuel marketer to burner:	No
Used oil Specification marketer:	No
Used oil transfer facility:	No
Used oil transporter:	No

CON EDISON (Continued) **1012185503**

Historical Generators:

Date form received by agency:	12/30/2008
Site name:	CON EDISON
Classification:	Conditionally Exempt Small Quantity Generator
Violation Status:	No violations found

NY MANIFEST:

Country:	USA
EPA ID:	NYP004163119
Facility Status:	Not reported
Location Address 1:	ADELPHI STREET & FLUSHING AVE. M 603
Code:	BP
Location Address 2:	Not reported
Total Tanks:	Not reported
Location City:	BROOKLYN
Location State:	NY
Location Zip:	Not reported
Location Zip 4:	Not reported

NY MANIFEST:

EPAID:	NYP004163119
Mailing Name:	CONSOLIDATED EDISON
Mailing Contact:	FRANKLYN MURRAY
Mailing Address 1:	4 IRVING PLACE RM 828
Mailing Address 2:	Not reported
Mailing City:	NEW YORK
Mailing State:	NY
Mailing Zip:	10003
Mailing Zip 4:	Not reported
Mailing Country:	USA
Mailing Phone:	2124602808

NY MANIFEST:

Document ID:	Not reported
Manifest Status:	Not reported
seq:	Not reported
Year:	2009
Trans1 State ID:	NYD006982359
Trans2 State ID:	Not reported
Generator Ship Date:	01/06/2009
Trans1 Recv Date:	01/06/2009
Trans2 Recv Date:	Not reported
TSD Site Recv Date:	01/07/2009
Part A Recv Date:	Not reported
Part B Recv Date:	Not reported
Generator EPA ID:	NYP004163119
Trans1 EPA ID:	Not reported
Trans2 EPA ID:	Not reported
TSDF ID 1:	NYD077444263
TSDF ID 2:	Not reported
Manifest Tracking Number:	001433716FLE
Import Indicator:	N
Export Indicator:	N
Discr Quantity Indicator:	N
Discr Type Indicator:	N
Discr Residue Indicator:	N

CON EDISON (Continued) **1012185503**

Discr Partial Reject Indicator:	N
Discr Full Reject Indicator:	N
Manifest Ref Number:	Not reported
Alt Facility RCRA ID:	Not reported
Alt Facility Sign Date:	Not reported
MGMT Method Type Code:	H141
Waste Code:	Not reported
Waste Code:	Not reported
Waste Code:	Not reported
Waste Code:	Not reported
Waste Code:	Not reported
Waste Code:	Not reported
Quantity:	45.0
Units:	K - Kilograms (2.2 pounds)
Number of Containers:	1.0
Container Type:	DM - Metal drums, barrels
Handling Method:	L Landfill.
Specific Gravity:	1.0
Waste Code:	D008
Waste Code 1_2:	B007
Waste Code 1_3:	Not reported
Waste Code 1_4:	Not reported
Waste Code 1_5:	Not reported
Waste Code 1_6:	Not reported

Click this hyperlink while viewing on your computer to access
-1 additional NY MANIFEST: record(s) in the EDR Site Report.

O113 **CON EDISON** **RCRA NonGen / NLR** **1008892114**
NW **ADELPHI & FLUSHING AVE** **NY MANIFEST** **NYP004137329**
1/8-1/4 **BROOKLYN, NY 11205**
0.130 mi.
684 ft. **Site 2 of 5 in cluster O**

Relative:
Lower

Actual:
16 ft.

RCRA NonGen / NLR:

Date form received by agency:	07/07/2006
Facility name:	CON EDISON
Facility address:	ADELPHI & FLUSHING AVE BROOKLYN, NY 11205
EPA ID:	NYP004137329
Mailing address:	4 IRVING PL, RM 828 NEW YORK, NY 10003
Contact:	ARTHUR HUDMAN
Contact address:	4 IRVING PL, RM 828 NEW YORK, NY 10003
Contact country:	US
Contact telephone:	212-580-8383
Contact email:	Not reported
EPA Region:	02
Classification:	Non-Generator
Description:	Handler: Non-Generators do not presently generate hazardous waste

Handler Activities Summary:

U.S. importer of hazardous waste:	No
Mixed waste (haz. and radioactive):	No
Recycler of hazardous waste:	No

CON EDISON (Continued) **1008892114**

Transporter of hazardous waste: No
Treater, storer or disposer of HW: No
Underground injection activity: No
On-site burner exemption: No
Furnace exemption: No
Used oil fuel burner: No
Used oil processor: No
User oil refiner: No
Used oil fuel marketer to burner: No
Used oil Specification marketer: No
Used oil transfer facility: No
Used oil transporter: No

Historical Generators:
Date form received by agency: 07/06/2006
Site name: CON EDISON
Classification: Not a generator, verified

Date form received by agency: 07/05/2006
Site name: CON EDISON
Classification: Unverified

Violation Status: No violations found

NY MANIFEST:
Country: USA
EPA ID: NYP004137329
Facility Status: Not reported
Location Address 1: FLUSHING AVE & ADELPHI ST
Code: BP
Location Address 2: Not reported
Total Tanks: Not reported
Location City: BROOKLYN
Location State: NY
Location Zip: Not reported
Location Zip 4: Not reported

NY MANIFEST:
EPAID: NYP004137329
Mailing Name: CONSOLIDATED EDISON
Mailing Contact: FRANKLYN MURRAY
Mailing Address 1: 4 IRVING PL RM 828
Mailing Address 2: Not reported
Mailing City: NEW YORK
Mailing State: NY
Mailing Zip: 10003
Mailing Zip 4: Not reported
Mailing Country: USA
Mailing Phone: 2124602808

NY MANIFEST:
Document ID: NYE1575216
Manifest Status: Not reported
seq: Not reported
Year: 2005
Trans1 State ID: NYD006982359
Trans2 State ID: Not reported

CON EDISON (Continued) **1008892114**

Generator Ship Date:	11/02/2005
Trans1 Recv Date:	11/02/2005
Trans2 Recv Date:	Not reported
TSD Site Recv Date:	11/03/2005
Part A Recv Date:	Not reported
Part B Recv Date:	Not reported
Generator EPA ID:	NYP004137329
Trans1 EPA ID:	69526JR
Trans2 EPA ID:	Not reported
TSDF ID 1:	NYD077444263
TSDF ID 2:	Not reported
Manifest Tracking Number:	Not reported
Import Indicator:	Not reported
Export Indicator:	Not reported
Discr Quantity Indicator:	Not reported
Discr Type Indicator:	Not reported
Discr Residue Indicator:	Not reported
Discr Partial Reject Indicator:	Not reported
Discr Full Reject Indicator:	Not reported
Manifest Ref Number:	Not reported
Alt Facility RCRA ID:	Not reported
Alt Facility Sign Date:	Not reported
MGMT Method Type Code:	Not reported
Waste Code:	D006 - CADMIUM 1.0 MG/L TCLP
Waste Code:	Not reported
Waste Code:	Not reported
Waste Code:	Not reported
Waste Code:	Not reported
Waste Code:	Not reported
Quantity:	00138
Units:	K - Kilograms (2.2 pounds)
Number of Containers:	002
Container Type:	DM - Metal drums, barrels
Handling Method:	L Landfill.
Specific Gravity:	01.00

Click this hyperlink while viewing on your computer to access
-1 additional NY MANIFEST: record(s) in the EDR Site Report.

O114 **CON EDISON** **RCRA NonGen / NLR** **1008892117**
NW **FLUSHING AVE & ADELPHI ST** **NY MANIFEST** **NYP004137352**
1/8-1/4 **BROOKLYN, NY 11205**
0.130 mi.
684 ft. **Site 3 of 5 in cluster O**

Relative:
Lower

Actual:
16 ft.

RCRA NonGen / NLR:

Date form received by agency:	07/07/2006
Facility name:	CON EDISON
Facility address:	FLUSHING AVE & ADELPHI ST BROOKLYN, NY 11205
EPA ID:	NYP004137352
Mailing address:	4 IRVING PL, RM 828 NEW YORK, NY 10003
Contact:	DANIEL PONTECORVO
Contact address:	4 IRVING PL, RM 828 NEW YORK, NY 10003
Contact country:	US

CON EDISON (Continued) **1008892117**

Contact telephone: 212-580-8383
Contact email: Not reported
EPA Region: 02
Classification: Non-Generator
Description: Handler: Non-Generators do not presently generate hazardous waste

Handler Activities Summary:
U.S. importer of hazardous waste: No
Mixed waste (haz. and radioactive): No
Recycler of hazardous waste: No
Transporter of hazardous waste: No
Treater, storer or disposer of HW: No
Underground injection activity: No
On-site burner exemption: No
Furnace exemption: No
Used oil fuel burner: No
Used oil processor: No
User oil refiner: No
Used oil fuel marketer to burner: No
Used oil Specification marketer: No
Used oil transfer facility: No
Used oil transporter: No

Historical Generators:
Date form received by agency: 07/06/2006
Site name: CON EDISON
Classification: Not a generator, verified

Date form received by agency: 07/05/2006
Site name: CON EDISON
Classification: Unverified

Violation Status: No violations found

NY MANIFEST:
Country: USA
EPA ID: NYP004137352
Facility Status: Not reported
Location Address 1: FLUSHING AVE & ADELPHIA
Code: BP
Location Address 2: Not reported
Total Tanks: Not reported
Location City: BROOKLYN
Location State: NY
Location Zip: Not reported
Location Zip 4: Not reported

NY MANIFEST:
EPAID: NYP004137352
Mailing Name: CONSOLIDATED EDISON
Mailing Contact: FRANKLYN MURRAY
Mailing Address 1: 4 IRVING PL RM 828
Mailing Address 2: Not reported
Mailing City: NEW YORK
Mailing State: NY
Mailing Zip: 10003
Mailing Zip 4: Not reported

CON EDISON (Continued) **1008892117**

Mailing Country:	USA
Mailing Phone:	2124602808

NY MANIFEST:

Document ID:	NYE1299798
Manifest Status:	Not reported
seq:	Not reported
Year:	2005
Trans1 State ID:	NYD006982359
Trans2 State ID:	Not reported
Generator Ship Date:	11/03/2005
Trans1 Recv Date:	11/03/2005
Trans2 Recv Date:	Not reported
TSD Site Recv Date:	11/04/2005
Part A Recv Date:	Not reported
Part B Recv Date:	Not reported
Generator EPA ID:	NYP004137352
Trans1 EPA ID:	12446JT
Trans2 EPA ID:	Not reported
TSDF ID 1:	NYD077444263
TSDF ID 2:	Not reported
Manifest Tracking Number:	Not reported
Import Indicator:	Not reported
Export Indicator:	Not reported
Discr Quantity Indicator:	Not reported
Discr Type Indicator:	Not reported
Discr Residue Indicator:	Not reported
Discr Partial Reject Indicator:	Not reported
Discr Full Reject Indicator:	Not reported
Manifest Ref Number:	Not reported
Alt Facility RCRA ID:	Not reported
Alt Facility Sign Date:	Not reported
MGMT Method Type Code:	Not reported
Waste Code:	D006 - CADMIUM 1.0 MG/L TCLP
Waste Code:	Not reported
Waste Code:	Not reported
Waste Code:	Not reported
Waste Code:	Not reported
Waste Code:	Not reported
Quantity:	00028
Units:	K - Kilograms (2.2 pounds)
Number of Containers:	001
Container Type:	DM - Metal drums, barrels
Handling Method:	L Landfill.
Specific Gravity:	01.00

Click this hyperlink while viewing on your computer to access
-1 additional NY MANIFEST: record(s) in the EDR Site Report.

K115 NE 1/8-1/4 0.133 mi. 700 ft. | **CON EDISON - MANHOLE 883**
WAVERLY AVE & FLUSHING AVE
BROOKLYN, NY 11205 | **NY MANIFEST** | **S120958005**
N/A

Site 11 of 11 in cluster K

Relative: Lower

Actual: 16 ft.

NY MANIFEST:

Country:	USA
EPA ID:	NYP004902936
Facility Status:	Not reported
Location Address 1:	WAVERLY AVE & FLUSHING AVE
Code:	BP
Location Address 2:	Not reported
Total Tanks:	Not reported
Location City:	BROOKLYN
Location State:	NY
Location Zip:	11205
Location Zip 4:	Not reported

NY MANIFEST:

EPAID:	NYP004902936
Mailing Name:	CON EDISON - MANHOLE 883
Mailing Contact:	CON EDISON
Mailing Address 1:	4 IRVING PL 15TH FL NE
Mailing Address 2:	Not reported
Mailing City:	NEW YORK
Mailing State:	NY
Mailing Zip:	10003
Mailing Zip 4:	Not reported
Mailing Country:	USA
Mailing Phone:	Not reported

Click this hyperlink while viewing on your computer to access
-1 additional NY MANIFEST: record(s) in the EDR Site Report.

O116 NW 1/8-1/4 0.133 mi. 703 ft. | **CON EDISON - MH 611**
FLUSHING AVE AND ADELPHI ST
BROOKLYN, NY 11201 | **RCRA NonGen / NLR**
NY MANIFEST | **1008195807**
NYP004115770

Site 4 of 5 in cluster O

Relative: Lower

Actual: 16 ft.

RCRA NonGen / NLR:

Date form received by agency:	02/27/2004
Facility name:	CON EDISON - MH 611
Facility address:	FLUSHING AVE AND ADELPHI ST BROOKLYN, NY 11201
EPA ID:	NYP004115770
Mailing address:	4 IRVING PLACE NEW YORK, NY 10003
Contact:	ANTHONY DRUMMINGS
Contact address:	4 IRVING PLACE NEW YORK, NY 10003
Contact country:	US
Contact telephone:	212-460-3770
Contact email:	Not reported
EPA Region:	02
Classification:	Non-Generator
Description:	Handler: Non-Generators do not presently generate hazardous waste

CON EDISON - MH 611 (Continued) **1008195807**

Owner/Operator Summary:

Owner/operator name:	CONSOLIDATED EDISON COMPANY OF NY, INC.
Owner/operator address:	4 IRVING PLACE NEW YORK, NY 10003
Owner/operator country:	US
Owner/operator telephone:	Not reported
Owner/operator email:	Not reported
Owner/operator fax:	Not reported
Owner/operator extension:	Not reported
Legal status:	Private
Owner/Operator Type:	Operator
Owner/Op start date:	10/15/2003
Owner/Op end date:	Not reported

Owner/operator name:	CONSOLIDATED EDISON COMPANY OF NY, INC.
Owner/operator address:	4 IRVING PLACE NEW YORK, NY 10003
Owner/operator country:	US
Owner/operator telephone:	Not reported
Owner/operator email:	Not reported
Owner/operator fax:	Not reported
Owner/operator extension:	Not reported
Legal status:	Private
Owner/Operator Type:	Owner
Owner/Op start date:	10/15/2003
Owner/Op end date:	Not reported

Handler Activities Summary:

U.S. importer of hazardous waste:	No
Mixed waste (haz. and radioactive):	No
Recycler of hazardous waste:	No
Transporter of hazardous waste:	No
Treater, storer or disposer of HW:	No
Underground injection activity:	No
On-site burner exemption:	No
Furnace exemption:	No
Used oil fuel burner:	No
Used oil processor:	No
User oil refiner:	No
Used oil fuel marketer to burner:	No
Used oil Specification marketer:	No
Used oil transfer facility:	No
Used oil transporter:	No

Historical Generators:

Date form received by agency:	02/26/2004
Site name:	CON EDISON - MH 611
Classification:	Not a generator, verified

Date form received by agency:	02/25/2004
Site name:	CON EDISON - MH 611
Classification:	Large Quantity Generator

. Waste code:	D008
. Waste name:	LEAD

CON EDISON - MH 611 (Continued) **1008195807**

. Waste code: B003
. Waste name: B003

. Waste code: B007
. Waste name: B007

Violation Status: No violations found

NY MANIFEST:
Country: USA
EPA ID: NYP004115770
Facility Status: Not reported
Location Address 1: FLUSHING AV & ADELPHI ST MH611
Code: BP
Location Address 2: Not reported
Total Tanks: Not reported
Location City: BROOKLYN
Location State: NY
Location Zip: 11201
Location Zip 4: Not reported

NY MANIFEST:
EPAID: NYP004115770
Mailing Name: CONSOLIDATED EDISON
Mailing Contact: FRANKLIN MURRAY
Mailing Address 1: 4 IRVING PLACE RM 828
Mailing Address 2: Not reported
Mailing City: NEW YORK
Mailing State: NY
Mailing Zip: 10003
Mailing Zip 4: Not reported
Mailing Country: USA
Mailing Phone: 2124602808

NY MANIFEST:
Document ID: NYE1317663
Manifest Status: Not reported
seq: 01
Year: 2003
Trans1 State ID: 46826JM
Trans2 State ID: Not reported
Generator Ship Date: 10/15/2003
Trans1 Recv Date: 10/15/2003
Trans2 Recv Date: Not reported
TSD Site Recv Date: 10/15/2003
Part A Recv Date: Not reported
Part B Recv Date: Not reported
Generator EPA ID: NYP004115770
Trans1 EPA ID: NYD006982359
Trans2 EPA ID: Not reported
TSDF ID 1: NYD980593636
TSDF ID 2: Not reported
Manifest Tracking Number: Not reported
Import Indicator: Not reported
Export Indicator: Not reported
Discr Quantity Indicator: Not reported
Discr Type Indicator: Not reported
Discr Residue Indicator: Not reported

CON EDISON - MH 611 (Continued) **1008195807**

Discr Partial Reject Indicator:	Not reported
Discr Full Reject Indicator:	Not reported
Manifest Ref Number:	Not reported
Alt Facility RCRA ID:	Not reported
Alt Facility Sign Date:	Not reported
MGMT Method Type Code:	Not reported
Waste Code:	B003 - PETROLEUM OIL WITH 500 PPM OR > PCB
Waste Code:	Not reported
Waste Code:	Not reported
Waste Code:	Not reported
Waste Code:	Not reported
Waste Code:	Not reported
Quantity:	00927
Units:	K - Kilograms (2.2 pounds)
Number of Containers:	001
Container Type:	TT - Cargo tank, tank trucks
Handling Method:	T Chemical, physical, or biological treatment.
Specific Gravity:	01.00

Click this hyperlink while viewing on your computer to access
-1 additional NY MANIFEST: record(s) in the EDR Site Report.

P117 **90 CARLTON AVE** **NY LTANKS** **S102663363**
SW **90 CARLTON AVE** **N/A**
1/8-1/4 **BROOKLYN, NY**
0.135 mi.
714 ft. **Site 1 of 2 in cluster P**

Relative:
Higher

Actual:
46 ft.

LTANKS:

Spill Number/Closed Date:	9704964 / 1997-07-25
Facility ID:	9704964
Site ID:	326385
Spill Date:	1997-07-25
Spill Cause:	Tank Overfill
Spill Source:	Tank Truck
Spill Class:	C4
Cleanup Ceased:	Not reported
SWIS:	2401
Investigator:	KSTANG
Referred To:	Not reported
Reported to Dept:	1997-07-25
CID:	369
Water Affected:	Not reported
Spill Notifier:	Fire Department
Last Inspection:	Not reported
Recommended Penalty:	False
Meets Standard:	False
UST Involvement:	False
Remediation Phase:	0
Date Entered In Computer:	1997-07-25
Spill Record Last Update:	1997-07-29
Spiller Name:	Not reported
Spiller Company:	CONSOLIDATION OIL CO
Spiller Address:	NONE
Spiller County:	001
Spiller Contact:	NYC FIRE HAZMAT
Spiller Phone:	(718) 595-4646

90 CARLTON AVE (Continued) **S102663363**

Spiller Extention: Not reported
DEC Region: 2
DER Facility ID: 262938
DEC Memo: "Prior to Sept, 2004 data translation this spill Lead_DEC Field was TANG FD 31 BATTALLION UNIT, 917 769-0431, WAS ON SCENE, SPOKE TO FIRE HAZMAT AT 2:00 PM SAID THAT CONSOLIDATE OIL CO- HAS TAKEN UP CLEAN-UP AND DISPOSAL RESPONSIBILITY."
Remarks: "CALL FOM DEP-CONSOLIDATED REFUSING TO CLEAN UP A TANK OVERFILL FIRE DEPT ON SCENE PUT DOWN PADS AND ABSORBANT AND BARRELLED EXCESS "

All Materials:
Site ID: 326385
Operable Unit ID: 1048337
Operable Unit: 01
Material ID: 334202
Material Code: 0001A
Material Name: #2 fuel oil
Case No.: Not reported
Material FA: Petroleum
Quantity: .00
Units: G
Recovered: .00
Oxygenate: Not reported

P118
SW
1/8-1/4
0.150 mi.
794 ft.

BROOKLYN COMMUNITY HOUSING & SERVICES INC. **NY AST** **U004078406**
105 CARLTON AVENUE **N/A**
BROOKLYN, NY 11205

Site 2 of 2 in cluster P

Relative:
Higher

Actual:
51 ft.

AST:
Region: STATE
DEC Region: 2
Site Status: Active
Facility Id: 2-607059
Program Type: PBS
UTM X: 586784.29300
UTM Y: 4505340.39107
Expiration Date: 10/03/2021
Site Type: Private Residence

Affiliation Records:
Site Id: 28914
Affiliation Type: Facility Owner
Company Name: PASTORAL AND EDUCATIONAL SERVICES, INC
Contact Type: EXECUTIVE DIRECTOR
Contact Name: JEFF NENETSKY
Address1: 105 CARLTON AVENUE
Address2: Not reported
City: BROOKLYN
State: NY
Zip Code: 11205
Country Code: 001
Phone: (718) 625-4545
EMail: Not reported
Fax Number: Not reported
Modified By: MRBARROW
Date Last Modified: 2017-04-28

BROOKLYN COMMUNITY HOUSING & SERVICES INC. (Continued) **U004078406**

Site Id:	28914
Affiliation Type:	Mail Contact
Company Name:	BROOKLYN COMMUNITY HOUSING
Contact Type:	Not reported
Contact Name:	DORIAN MULLER
Address1:	& SERVICES, INC.
Address2:	105 CARLTON AVENUE
City:	BROOKLYN
State:	NY
Zip Code:	11205
Country Code:	001
Phone:	(718) 625-4545
EMail:	DORIANM@BCHANDS.ORG
Fax Number:	Not reported
Modified By:	MRBARROW
Date Last Modified:	2017-04-28

Site Id:	28914
Affiliation Type:	Facility Operator
Company Name:	BROOKLYN COMMUNITY HOUSING & SERVICES INC.
Contact Type:	Not reported
Contact Name:	DORIAN MULLER
Address1:	Not reported
Address2:	Not reported
City:	Not reported
State:	NN
Zip Code:	Not reported
Country Code:	001
Phone:	(718) 625-4545
EMail:	Not reported
Fax Number:	Not reported
Modified By:	MRBARROW
Date Last Modified:	2017-04-28

Site Id:	28914
Affiliation Type:	Emergency Contact
Company Name:	PASTORAL AND EDUCATIONAL SERVICES, INC
Contact Type:	Not reported
Contact Name:	DORIAN MULLER
Address1:	Not reported
Address2:	Not reported
City:	Not reported
State:	NN
Zip Code:	Not reported
Country Code:	999
Phone:	(718) 625-4545
EMail:	Not reported
Fax Number:	Not reported
Modified By:	MRBARROW
Date Last Modified:	2017-04-28

Tank Info:

Tank Number:	001
Tank Id:	62242
Material Code:	0001
Common Name of Substance:	#2 Fuel Oil (On-Site Consumption)

BROOKLYN COMMUNITY HOUSING & SERVICES INC. (Continued) **U004078406**

Equipment Records:

	F00 - Pipe External Protection - None
	C02 - Pipe Location - Underground/On-ground
	J00 - Dispenser - None
	A03 - Tank Internal Protection - Fiberglass Liner (FRP)
	D01 - Pipe Type - Steel/Carbon Steel/Iron
	B03 - Tank External Protection - Original Impressed Current
	G04 - Tank Secondary Containment - Double-Walled (Underground)
	I05 - Overfill - Vent Whistle
	H05 - Tank Leak Detection - In-Tank System (ATG)
Tank Location:	Aboveground in subterranean vault with access for inspections..... Tank in subterranean vault but accessible for inspection.
Tank Type:	Fiberglass Reinforced Plastic
Tank Status:	In Service
Pipe Model:	Not reported
Install Date:	12/01/2000
Capacity Gallons:	4000
Tightness Test Method:	-
Date Test:	Not reported
Next Test Date:	Not reported
Date Tank Closed:	Not reported
Register:	True
Modified By:	MRBARROW
Last Modified:	04/28/2017
Material Name:	#2 fuel oil (on-site consumption)

M119 **CON EDISON** **NY MANIFEST** **S121967992**
South **132 CLERMONT AVE** **N/A**
1/8-1/4 **BROOKLYN, NY 11205**
0.151 mi.
799 ft. **Site 6 of 6 in cluster M**

Relative:
Higher

Actual:
59 ft.

NY MANIFEST:

Country:	USA
EPA ID:	NYP005071576
Facility Status:	Not reported
Location Address 1:	132 CLERMONT AVE
Code:	BP
Location Address 2:	Not reported
Total Tanks:	Not reported
Location City:	BROOKLYN
Location State:	NY
Location Zip:	11205
Location Zip 4:	Not reported

NY MANIFEST:

EPAID:	NYP005071576
Mailing Name:	CON EDISON
Mailing Contact:	CON EDISON
Mailing Address 1:	4 IRVING PL
Mailing Address 2:	Not reported
Mailing City:	NEW YORK
Mailing State:	NY
Mailing Zip:	10003
Mailing Zip 4:	Not reported
Mailing Country:	USA
Mailing Phone:	2124602757

CON EDISON (Continued) **S121967992**

Click this hyperlink while viewing on your computer to access
-1 additional NY MANIFEST: record(s) in the EDR Site Report.

Q120
SSE
1/8-1/4
0.153 mi.
807 ft.

CON EDISON
129 VANDERBILT AVE
BROOKLYN, NY 11205

NJ MANIFEST **S120672755**
N/A

Site 1 of 12 in cluster Q

Relative:
Higher

Actual:
53 ft.

NJ MANIFEST:

EPA Id:	NYP004793865
Mail Address:	IRVING PL 15TH FL NE
Mail City/State/Zip:	NEW YORK, NY 10003
Facility Phone:	Not reported
Emergency Phone:	Not reported
Contact:	THOMAS TEELING
Comments:	Not reported
SIC Code:	Not reported
County:	NY047
Municipal:	Not reported
Previous EPA Id:	Not reported
Gen Flag:	Not reported
Trans Flag:	Not reported
TSDF Flag:	Not reported
Name Change:	Not reported
Date Change:	Not reported

Manifest:

Manifest Number:	002620011GBF
EPA ID:	NYP004793865
Date Shipped:	6/12/2015
TSDF EPA ID:	NJD991291105
Transporter EPA ID:	NJD003812047
Transporter 2 EPA ID:	Not reported
Transporter 3 EPA ID:	Not reported
Transporter 4 EPA ID:	Not reported
Transporter 5 EPA ID:	Not reported
Transporter 6 EPA ID:	Not reported
Transporter 7 EPA ID:	Not reported
Transporter 8 EPA ID:	Not reported
Transporter 9 EPA ID:	Not reported
Transporter 10 EPA ID:	Not reported
Date Trans1 Transported Waste:	Not reported
Date Trans2 Transported Waste:	Not reported
Date Trans3 Transported Waste:	Not reported
Date Trans4 Transported Waste:	Not reported
Date Trans5 Transported Waste:	Not reported
Date Trans6 Transported Waste:	Not reported
Date Trans7 Transported Waste:	Not reported
Date Trans8 Transported Waste:	Not reported
Date Trans9 Transported Waste:	Not reported
Date Trans10 Transported Waste:	Not reported
Date TSDF Received Waste:	Not reported
TSDF EPA Facility Name:	Not reported
QTY Units:	Not reported
Transporter SEQ ID:	Not reported
Transporter-1 Date:	Not reported
Waste SEQ ID:	Not reported

CON EDISON (Continued) **S120672755**

Waste Type Code 2:	Not reported
Waste Type Code 3:	Not reported
Waste Type Code 4:	Not reported
Waste Type Code 5:	Not reported
Waste Type Code 6:	Not reported
Date Accepted:	Not reported
Manifest Discrepancy Type:	Not reported
Data Entry Number:	Not reported
Was Load Rejected:	NEW YORK, NY 10003
Reason Load Was Rejected:	Not reported

Q121
SSE
1/8-1/4
0.153 mi.
807 ft.

CON EDISON **RCRA NonGen / NLR** **1019904112**
129 VANDERBILT AVE **NYP004793865**
BROOKLYN, NY 11205

Site 2 of 12 in cluster Q

Relative:
Higher

Actual:
53 ft.

RCRA NonGen / NLR:

Date form received by agency:	06/12/2015
Facility name:	CON EDISON
Facility address:	129 VANDERBILT AVE BROOKLYN, NY 11205
EPA ID:	NYP004793865
Mailing address:	IRVING PL 15TH FL NE NEW YORK, NY 10003
Contact:	THOMAS TEELING
Contact address:	Not reported Not reported
Contact country:	Not reported
Contact telephone:	212-460-3770
Contact email:	Not reported
EPA Region:	02
Classification:	Non-Generator
Description:	Handler: Non-Generators do not presently generate hazardous waste

Handler Activities Summary:

U.S. importer of hazardous waste:	No
Mixed waste (haz. and radioactive):	No
Recycler of hazardous waste:	No
Transporter of hazardous waste:	No
Treater, storer or disposer of HW:	No
Underground injection activity:	No
On-site burner exemption:	No
Furnace exemption:	No
Used oil fuel burner:	No
Used oil processor:	No
User oil refiner:	No
Used oil fuel marketer to burner:	No
Used oil Specification marketer:	No
Used oil transfer facility:	No
Used oil transporter:	No

Historical Generators:

Date form received by agency:	06/12/2015
Site name:	CON EDISON

CON EDISON (Continued) **1019904112**

Classification: Small Quantity Generator

Violation Status: No violations found

Q122
SSE
1/8-1/4
0.153 mi.
807 ft.

CON EDISON
129 VANDERBILT AVE
BROOKLYN, NY 11205

NY MANIFEST **S118256875**
N/A

Site 3 of 12 in cluster Q

Relative:
Higher

Actual:
53 ft.

NY MANIFEST:

Country:	USA
EPA ID:	NYP004793865
Facility Status:	Not reported
Location Address 1:	129 VANDERBILT AVE
Code:	BP
Location Address 2:	SB 43682
Total Tanks:	Not reported
Location City:	BROOKLYN
Location State:	NY
Location Zip:	11205
Location Zip 4:	Not reported

NY MANIFEST:

EPAID:	NYP004793865
Mailing Name:	CON EDISON
Mailing Contact:	DENNIS HUACON
Mailing Address 1:	4 IRVING PL 15TH FL
Mailing Address 2:	Not reported
Mailing City:	NEW YORK
Mailing State:	NY
Mailing Zip:	10003
Mailing Zip 4:	Not reported
Mailing Country:	USA
Mailing Phone:	2124603770

NY MANIFEST:

Document ID:	Not reported
Manifest Status:	Not reported
seq:	Not reported
Year:	2015
Trans1 State ID:	NJD003812047
Trans2 State ID:	Not reported
Generator Ship Date:	06/12/2015
Trans1 Recv Date:	06/12/2015
Trans2 Recv Date:	Not reported
TSD Site Recv Date:	06/15/2015
Part A Recv Date:	Not reported
Part B Recv Date:	Not reported
Generator EPA ID:	NYP004793865
Trans1 EPA ID:	Not reported
Trans2 EPA ID:	Not reported
TSDF ID 1:	NJD991291105
TSDF ID 2:	Not reported
Manifest Tracking Number:	002620011GBF
Import Indicator:	N
Export Indicator:	N
Discr Quantity Indicator:	N
Discr Type Indicator:	N

CON EDISON (Continued) **S118256875**

Discr Residue Indicator:	N
Discr Partial Reject Indicator:	N
Discr Full Reject Indicator:	N
Manifest Ref Number:	Not reported
Alt Facility RCRA ID:	Not reported
Alt Facility Sign Date:	Not reported
MGMT Method Type Code:	H110
Waste Code:	Not reported
Waste Code:	Not reported
Waste Code:	Not reported
Waste Code:	Not reported
Waste Code:	Not reported
Waste Code:	Not reported
Quantity:	100
Units:	G - Gallons (liquids only)* (8.3 pounds)
Number of Containers:	1
Container Type:	TT - Cargo tank, tank trucks
Handling Method:	T Chemical, physical, or biological treatment.
Specific Gravity:	1
Waste Code:	D008
Waste Code 1_2:	Not reported
Waste Code 1_3:	Not reported
Waste Code 1_4:	Not reported
Waste Code 1_5:	Not reported
Waste Code 1_6:	Not reported

Click this hyperlink while viewing on your computer to access
-1 additional NY MANIFEST: record(s) in the EDR Site Report.

R123 **CON EDISON** **RCRA NonGen / NLR** **1016971807**
ENE **46 WASHINGTON AVE** **NY MANIFEST** **NYP004455572**
1/8-1/4 **BROOKLYN, NY 11205**
0.155 mi.
816 ft. **Site 1 of 21 in cluster R**

Relative:
Lower

Actual:
20 ft.

RCRA NonGen / NLR:

Date form received by agency:	05/27/2015
Facility name:	CON EDISON
Facility address:	46 WASHINGTON AVE BROOKLYN, NY 11205
EPA ID:	NYP004455572
Mailing address:	IRVING PL 15TH FL NE NEW YORK, NY 10003
Contact:	THOMAS TEELING
Contact address:	Not reported Not reported
Contact country:	Not reported
Contact telephone:	212-460-3770
Contact email:	Not reported
EPA Region:	02
Classification:	Non-Generator
Description:	Handler: Non-Generators do not presently generate hazardous waste

Handler Activities Summary:

U.S. importer of hazardous waste:	No
Mixed waste (haz. and radioactive):	No

CON EDISON (Continued) **1016971807**

Recycler of hazardous waste:	No
Transporter of hazardous waste:	No
Treater, storer or disposer of HW:	No
Underground injection activity:	No
On-site burner exemption:	No
Furnace exemption:	No
Used oil fuel burner:	No
Used oil processor:	No
User oil refiner:	No
Used oil fuel marketer to burner:	No
Used oil Specification marketer:	No
Used oil transfer facility:	No
Used oil transporter:	No

Historical Generators:

Date form received by agency:	05/27/2015
Site name:	CON EDISON
Classification:	Not a generator, verified

Date form received by agency:	03/28/2014
Site name:	CON EDISON SERVICE BOX: 55104
Classification:	Not a generator, verified

Violation Status: No violations found

NY MANIFEST:

Country:	USA
EPA ID:	NYP004455572
Facility Status:	Not reported
Location Address 1:	46 WASHINGTON & FLUSHING AVE
Code:	BP
Location Address 2:	Not reported
Total Tanks:	Not reported
Location City:	BROOKLYN
Location State:	NY
Location Zip:	11201
Location Zip 4:	Not reported

NY MANIFEST:

EPAID:	NYP004455572
Mailing Name:	CON EDISON
Mailing Contact:	CON EDISION
Mailing Address 1:	4 IRVING PL
Mailing Address 2:	15TH FL
Mailing City:	NEW YORK
Mailing State:	NY
Mailing Zip:	10003
Mailing Zip 4:	Not reported
Mailing Country:	USA
Mailing Phone:	Not reported

NY MANIFEST:

Document ID:	Not reported
Manifest Status:	Not reported
seq:	Not reported
Year:	2014
Trans1 State ID:	NJ0000027193

CON EDISON (Continued) **1016971807**

Trans2 State ID:	Not reported
Generator Ship Date:	02/28/2014
Trans1 Recv Date:	02/28/2014
Trans2 Recv Date:	Not reported
TSD Site Recv Date:	03/03/2014
Part A Recv Date:	Not reported
Part B Recv Date:	Not reported
Generator EPA ID:	NYP004455572
Trans1 EPA ID:	Not reported
Trans2 EPA ID:	Not reported
TSDF ID 1:	NJD002200046
TSDF ID 2:	Not reported
Manifest Tracking Number:	012772576JJK
Import Indicator:	N
Export Indicator:	N
Discr Quantity Indicator:	N
Discr Type Indicator:	N
Discr Residue Indicator:	N
Discr Partial Reject Indicator:	N
Discr Full Reject Indicator:	N
Manifest Ref Number:	Not reported
Alt Facility RCRA ID:	Not reported
Alt Facility Sign Date:	Not reported
MGMT Method Type Code:	H110
Waste Code:	Not reported
Waste Code:	Not reported
Waste Code:	Not reported
Waste Code:	Not reported
Waste Code:	Not reported
Waste Code:	Not reported
Quantity:	100
Units:	G - Gallons (liquids only)* (8.3 pounds)
Number of Containers:	1
Container Type:	TT - Cargo tank, tank trucks
Handling Method:	T Chemical, physical, or biological treatment.
Specific Gravity:	1
Waste Code:	D008
Waste Code 1_2:	Not reported
Waste Code 1_3:	Not reported
Waste Code 1_4:	Not reported
Waste Code 1_5:	Not reported
Waste Code 1_6:	Not reported

Click this hyperlink while viewing on your computer to access
-1 additional NY MANIFEST: record(s) in the EDR Site Report.

R124 **CON EDISON** **NY MANIFEST** **S118091022**
ENE **46 WASHINGTON AVE** **N/A**
1/8-1/4 **BROOKLYN, NY**
0.155 mi.
816 ft. **Site 2 of 21 in cluster R**

Relative: NY MANIFEST:
Lower

Country:	USA
EPA ID:	NYP004786737
Facility Status:	Not reported
Location Address 1:	46 WASHINGTON AVE

Actual:
20 ft.

CON EDISON (Continued) **S118091022**

Code:	BP
Location Address 2:	SB 55104
Total Tanks:	Not reported
Location City:	BROOKLYN
Location State:	NY
Location Zip:	Not reported
Location Zip 4:	Not reported

NY MANIFEST:

EPAID:	NYP004786737
Mailing Name:	CON EDISON
Mailing Contact:	DENNIS HUACON
Mailing Address 1:	4 IRVING PL 15TH FL
Mailing Address 2:	Not reported
Mailing City:	NEW YORK
Mailing State:	NY
Mailing Zip:	10003
Mailing Zip 4:	Not reported
Mailing Country:	USA
Mailing Phone:	2124603770

NY MANIFEST:

Document ID:	Not reported
Manifest Status:	Not reported
seq:	Not reported
Year:	2015
Trans1 State ID:	NJ0000027193
Trans2 State ID:	Not reported
Generator Ship Date:	05/27/2015
Trans1 Recv Date:	05/27/2015
Trans2 Recv Date:	Not reported
TSD Site Recv Date:	06/01/2015
Part A Recv Date:	Not reported
Part B Recv Date:	Not reported
Generator EPA ID:	NYP004786737
Trans1 EPA ID:	Not reported
Trans2 EPA ID:	Not reported
TSDF ID 1:	NJD002200046
TSDF ID 2:	Not reported
Manifest Tracking Number:	014467718JJK
Import Indicator:	N
Export Indicator:	N
Discr Quantity Indicator:	N
Discr Type Indicator:	N
Discr Residue Indicator:	N
Discr Partial Reject Indicator:	N
Discr Full Reject Indicator:	N
Manifest Ref Number:	Not reported
Alt Facility RCRA ID:	Not reported
Alt Facility Sign Date:	Not reported
MGMT Method Type Code:	H110
Waste Code:	Not reported
Waste Code:	Not reported
Waste Code:	Not reported
Waste Code:	Not reported
Waste Code:	Not reported
Waste Code:	Not reported

CON EDISON (Continued) **S118091022**

Quantity:	1500
Units:	P - Pounds
Number of Containers:	1
Container Type:	TT - Cargo tank, tank trucks
Handling Method:	T Chemical, physical, or biological treatment.
Specific Gravity:	1
Waste Code:	D008
Waste Code 1_2:	Not reported
Waste Code 1_3:	Not reported
Waste Code 1_4:	Not reported
Waste Code 1_5:	Not reported
Waste Code 1_6:	Not reported

Click this hyperlink while viewing on your computer to access
-1 additional NY MANIFEST: record(s) in the EDR Site Report.

O125 **LOCK-AWAY STORAGE** **NY LTANKS** **S102555951**
NW **1 CARLTON AVE** **N/A**
1/8-1/4 **BROOKLYN, NY**
0.155 mi.
816 ft. **Site 5 of 5 in cluster O**

Relative:
Lower

Actual:
17 ft.

LTANKS:

Spill Number/Closed Date:	9613186 / 1997-11-05
Facility ID:	9613186
Site ID:	200575
Spill Date:	1997-02-06
Spill Cause:	Tank Failure
Spill Source:	Commercial/Industrial
Spill Class:	B3
Cleanup Ceased:	Not reported
SWIS:	2401
Investigator:	rvketani
Referred To:	Not reported
Reported to Dept:	1997-02-06
CID:	365
Water Affected:	Not reported
Spill Notifier:	Other
Last Inspection:	Not reported
Recommended Penalty:	False
Meets Standard:	False
UST Involvement:	False
Remediation Phase:	0
Date Entered In Computer:	1997-02-06
Spill Record Last Update:	2006-10-20
Spiller Name:	BERNY LESSER
Spiller Company:	LOCK-AWAY STORAGE
Spiller Address:	1 CARLTON AV
Spiller County:	001
Spiller Contact:	BERNY LESSER
Spiller Phone:	(718) 522-5050
Spiller Extention:	Not reported
DEC Region:	2
DER Facility ID:	166915
DEC Memo:	"11/2/05, Dyber: No response from owner. Referred to Region. Next Step: Perform state-funded investigation. 8/30/05, Dyber: Sent letter to owner. 8/9/05, Dyber: Did not receive reports. Left message for

LOCK-AWAY STORAGE (Continued) **S102555951**

Gulum. Contact owner if no return call. 7/21/05: Al Gulum found a file with several reports. He will make copies and send them to me. 7/14/05: Spoke with Al Gulum. He will check his records. 9/7/06 - Austin - Assigned from Albany to Region 2 staff for review and closure - end 10/20/06 - Raphael Ketani. The spill case was opened due to the discovery of a buried 275 gal. tank and associated contaminated. The soil was excavated and the lead hot spot was also removed. Reports and correspondences regarding the excavation work are in the file. The present owners of the property are: 1 Carlton Associates Inc. The site location is block 02031 and lot 0016. I found a letter in the file dated 11/5/97 and written by Anthony Sigona, the previous Spills case worker for the project. The letter states at the end that the spill case will be closed. Based upon the reports and other documentation in the file, and the 11/5/97 letter, I am closing he spill case and setting the closure date as 11/5/97. "

Remarks: "FAILURE OF UNDERGROUND TANK CAUSED SPILL"

All Materials:

Site ID:	200575
Operable Unit ID:	1044691
Operable Unit:	01
Material ID:	341830
Material Code:	0001A
Material Name:	#2 fuel oil
Case No.:	Not reported
Material FA:	Petroleum
Quantity:	.00
Units:	G
Recovered:	.00
Oxygenate:	Not reported

R126
ENE
1/8-1/4
0.158 mi.
836 ft.

CON EDISON
44 WASHINGTON AVE
BROOKLYN, NY 11234

NJ MANIFEST **S120672922**
N/A

Site 3 of 21 in cluster R

Relative:
Lower

Actual:
20 ft.

NJ MANIFEST:

EPA Id:	NYP004795746
Mail Address:	IRVING PL 15TH FL NE
Mail City/State/Zip:	NEW YORK, NY 10003
Facility Phone:	Not reported
Emergency Phone:	Not reported
Contact:	THOMAS TEELING
Comments:	Not reported
SIC Code:	Not reported
County:	NY047
Municipal:	Not reported
Previous EPA Id:	Not reported
Gen Flag:	Not reported
Trans Flag:	Not reported
TSDF Flag:	Not reported
Name Change:	Not reported
Date Change:	Not reported

Manifest:

Manifest Number:	002614414GBF
EPA ID:	NYP004795746

CON EDISON (Continued) **S120672922**

Date Shipped:	6/17/2015
TSDF EPA ID:	NJD991291105
Transporter EPA ID:	NJD003812047
Transporter 2 EPA ID:	Not reported
Transporter 3 EPA ID:	Not reported
Transporter 4 EPA ID:	Not reported
Transporter 5 EPA ID:	Not reported
Transporter 6 EPA ID:	Not reported
Transporter 7 EPA ID:	Not reported
Transporter 8 EPA ID:	Not reported
Transporter 9 EPA ID:	Not reported
Transporter 10 EPA ID:	Not reported
Date Trans1 Transported Waste:	Not reported
Date Trans2 Transported Waste:	Not reported
Date Trans3 Transported Waste:	Not reported
Date Trans4 Transported Waste:	Not reported
Date Trans5 Transported Waste:	Not reported
Date Trans6 Transported Waste:	Not reported
Date Trans7 Transported Waste:	Not reported
Date Trans8 Transported Waste:	Not reported
Date Trans9 Transported Waste:	Not reported
Date Trans10 Transported Waste:	Not reported
Date TSDF Received Waste:	Not reported
TSDF EPA Facility Name:	Not reported
QTY Units:	Not reported
Transporter SEQ ID:	Not reported
Transporter-1 Date:	Not reported
Waste SEQ ID:	Not reported
Waste Type Code 2:	Not reported
Waste Type Code 3:	Not reported
Waste Type Code 4:	Not reported
Waste Type Code 5:	Not reported
Waste Type Code 6:	Not reported
Date Accepted:	Not reported
Manifest Discrepancy Type:	Not reported
Data Entry Number:	Not reported
Was Load Rejected:	NEW YORK, NY 10003
Reason Load Was Rejected:	Not reported

R127 **CON EDISON** **RCRA NonGen / NLR** **1019904261**
ENE **44 WASHINGTON AVE** **FINDS** **NYP004795746**
1/8-1/4 **BROOKLYN, NY 11234** **ECHO**
0.158 mi.
836 ft. **Site 4 of 21 in cluster R**

Relative:
Lower

Actual:
20 ft.

RCRA NonGen / NLR:

Date form received by agency:	06/17/2015
Facility name:	CON EDISON
Facility address:	44 WASHINGTON AVE BROOKLYN, NY 11234
EPA ID:	NYP004795746
Mailing address:	IRVING PL 15TH FL NE NEW YORK, NY 10003
Contact:	THOMAS TEELING
Contact address:	Not reported Not reported

CON EDISON (Continued) **1019904261**

Contact country: Not reported
Contact telephone: 212-460-3770
Contact email: Not reported
EPA Region: 02
Classification: Non-Generator
Description: Handler: Non-Generators do not presently generate hazardous waste

Handler Activities Summary:
U.S. importer of hazardous waste: No
Mixed waste (haz. and radioactive): No
Recycler of hazardous waste: No
Transporter of hazardous waste: No
Treater, storer or disposer of HW: No
Underground injection activity: No
On-site burner exemption: No
Furnace exemption: No
Used oil fuel burner: No
Used oil processor: No
User oil refiner: No
Used oil fuel marketer to burner: No
Used oil Specification marketer: No
Used oil transfer facility: No
Used oil transporter: No

Historical Generators:
Date form received by agency: 06/17/2015
Site name: CON EDISON
Classification: Small Quantity Generator

Violation Status: No violations found

FINDS:

Registry ID: 110069692498

Environmental Interest/Information System
RCRAInfo is a national information system that supports the Resource Conservation and Recovery Act (RCRA) program through the tracking of events and activities related to facilities that generate, transport, and treat, store, or dispose of hazardous waste. RCRAInfo allows RCRA program staff to track the notification, permit, compliance, and corrective action activities required under RCRA.

Click this hyperlink while viewing on your computer to access additional FINDS: detail in the EDR Site Report.

ECHO:
Envid: 1019904261
Registry ID: 110069692498
DFR URL: http://echo.epa.gov/detailed-facility-report?fid=110069692498

R128 ENE 1/8-1/4 0.158 mi. 836 ft. | **CON EDISON**
44 WASHINGTON AVE
BROOKLYN, NY 11234 | **NY MANIFEST** | **S118256996**
N/A

Site 5 of 21 in cluster R

Relative: Lower

Actual: 20 ft.

NY MANIFEST:

Country:	USA
EPA ID:	NYP004795746
Facility Status:	Not reported
Location Address 1:	44 WASHINGTON AVE
Code:	BP
Location Address 2:	SB 55104
Total Tanks:	Not reported
Location City:	BROOKLYN
Location State:	NY
Location Zip:	Not reported
Location Zip 4:	Not reported

NY MANIFEST:

EPAID:	NYP004795746
Mailing Name:	CON EDISON
Mailing Contact:	DENNIS HUACON
Mailing Address 1:	4 IRVING PL 15TH FL
Mailing Address 2:	Not reported
Mailing City:	NEW YORK
Mailing State:	NY
Mailing Zip:	10003
Mailing Zip 4:	Not reported
Mailing Country:	USA
Mailing Phone:	2124603770

NY MANIFEST:

Document ID:	Not reported
Manifest Status:	Not reported
seq:	Not reported
Year:	2015
Trans1 State ID:	NJD003812047
Trans2 State ID:	Not reported
Generator Ship Date:	06/17/2015
Trans1 Recv Date:	06/17/2015
Trans2 Recv Date:	Not reported
TSD Site Recv Date:	06/26/2015
Part A Recv Date:	Not reported
Part B Recv Date:	Not reported
Generator EPA ID:	NYP004795746
Trans1 EPA ID:	Not reported
Trans2 EPA ID:	Not reported
TSDF ID 1:	NJD991291105
TSDF ID 2:	Not reported
Manifest Tracking Number:	002614414GBF
Import Indicator:	N
Export Indicator:	N
Discr Quantity Indicator:	N
Discr Type Indicator:	N
Discr Residue Indicator:	N
Discr Partial Reject Indicator:	N
Discr Full Reject Indicator:	N
Manifest Ref Number:	Not reported

CON EDISON (Continued) **S118256996**

Alt Facility RCRA ID:	Not reported
Alt Facility Sign Date:	Not reported
MGMT Method Type Code:	H110
Waste Code:	Not reported
Waste Code:	Not reported
Waste Code:	Not reported
Waste Code:	Not reported
Waste Code:	Not reported
Waste Code:	Not reported
Quantity:	500
Units:	P - Pounds
Number of Containers:	1
Container Type:	TT - Cargo tank, tank trucks
Handling Method:	T Chemical, physical, or biological treatment.
Specific Gravity:	1
Waste Code:	D008
Waste Code 1_2:	Not reported
Waste Code 1_3:	Not reported
Waste Code 1_4:	Not reported
Waste Code 1_5:	Not reported
Waste Code 1_6:	Not reported

Click this hyperlink while viewing on your computer to access
-1 additional NY MANIFEST: record(s) in the EDR Site Report.

S129 **NYNEX** **NY MANIFEST** **1009233971**
West **PARK AVE & CUMBERLAND ST** **N/A**
1/8-1/4 **BROOKLYN, NY 11021**
0.162 mi.
854 ft. **Site 1 of 3 in cluster S**

Relative:
Higher

Actual:
38 ft.

NY MANIFEST:

Country:	USA
EPA ID:	NYP000923706
Facility Status:	Not reported
Location Address 1:	PARK AVE & CUMBERLAND ST
Code:	BP
Location Address 2:	Not reported
Total Tanks:	Not reported
Location City:	BROOKLYN
Location State:	NY
Location Zip:	11021
Location Zip 4:	Not reported

NY MANIFEST:

EPAID:	NYP000923706
Mailing Name:	NYNEX
Mailing Contact:	SUSHMITA BISWAS
Mailing Address 1:	221 EAST 37TH STREET
Mailing Address 2:	Not reported
Mailing City:	NEW YORK
Mailing State:	NY
Mailing Zip:	10016
Mailing Zip 4:	Not reported
Mailing Country:	USA
Mailing Phone:	2123387126

NYNEX (Continued) **1009233971**

NY MANIFEST:

Document ID:	MIA4134040
Manifest Status:	C
seq:	Not reported
Year:	1996
Trans1 State ID:	Not reported
Trans2 State ID:	Not reported
Generator Ship Date:	02/23/1996
Trans1 Recv Date:	02/23/1996
Trans2 Recv Date:	/ /
TSD Site Recv Date:	02/29/1996
Part A Recv Date:	/ /
Part B Recv Date:	03/15/1996
Generator EPA ID:	NYP000923706
Trans1 EPA ID:	NYD010951986
Trans2 EPA ID:	Not reported
TSDF ID 1:	MID096963194
TSDF ID 2:	Not reported
Manifest Tracking Number:	Not reported
Import Indicator:	Not reported
Export Indicator:	Not reported
Discr Quantity Indicator:	Not reported
Discr Type Indicator:	Not reported
Discr Residue Indicator:	Not reported
Discr Partial Reject Indicator:	Not reported
Discr Full Reject Indicator:	Not reported
Manifest Ref Number:	Not reported
Alt Facility RCRA ID:	Not reported
Alt Facility Sign Date:	Not reported
MGMT Method Type Code:	Not reported
Waste Code:	D008 - LEAD 5.0 MG/L TCLP
Waste Code:	Not reported
Waste Code:	Not reported
Waste Code:	Not reported
Waste Code:	Not reported
Waste Code:	Not reported
Quantity:	00200
Units:	P - Pounds
Number of Containers:	001
Container Type:	DM - Metal drums, barrels
Handling Method:	L Landfill.
Specific Gravity:	100

Click this hyperlink while viewing on your computer to access
-1 additional NY MANIFEST: record(s) in the EDR Site Report.

S130 **CON EDISION - MH541** **RCRA NonGen / NLR** **1007207547**
West **N/S PARK AVE, W/O CUMBERLAND** **NY MANIFEST** **NYP004070546**
1/8-1/4 **NEW YORK, NY 10003**
0.162 mi.
854 ft. **Site 2 of 3 in cluster S**

Relative:
Higher

Actual:
38 ft.

RCRA NonGen / NLR:

Date form received by agency:	06/02/2002
Facility name:	CON EDISION - MH541
Facility address:	N/S PARK AVE, W/O CUMBERLAND

CON EDISION - MH541 (Continued) **1007207547**

	NEW YORK, NY 10003
EPA ID:	NYP004070546
Mailing address:	IRVING PLACE
	NEW YORK, NY 10003
Contact:	ANTHONY DRUMMINGS
Contact address:	IRVING PLACE
	NEW YORK, NY 10003
Contact country:	US
Contact telephone:	212-460-3770
Contact email:	Not reported
EPA Region:	02
Classification:	Non-Generator
Description:	Handler: Non-Generators do not presently generate hazardous waste

Handler Activities Summary:

U.S. importer of hazardous waste:	No
Mixed waste (haz. and radioactive):	No
Recycler of hazardous waste:	No
Transporter of hazardous waste:	No
Treater, storer or disposer of HW:	No
Underground injection activity:	No
On-site burner exemption:	No
Furnace exemption:	No
Used oil fuel burner:	No
Used oil processor:	No
User oil refiner:	No
Used oil fuel marketer to burner:	No
Used oil Specification marketer:	No
Used oil transfer facility:	No
Used oil transporter:	No

Historical Generators:

Date form received by agency:	06/01/2002
Site name:	CON EDISION - MH541
Classification:	Not a generator, verified
Date form received by agency:	05/31/2002
Site name:	CON EDISION - MH541
Classification:	Large Quantity Generator
Violation Status:	No violations found

NY MANIFEST:

Country:	USA
EPA ID:	NYP004070546
Facility Status:	Not reported
Location Address 1:	PARK AVE & CUMBERLAND ST
Code:	BP
Location Address 2:	Not reported
Total Tanks:	Not reported
Location City:	BROOKLYN
Location State:	NY
Location Zip:	Not reported
Location Zip 4:	Not reported

NY MANIFEST:

EPAID:	NYP004070546

CON EDISION - MH541 (Continued) **1007207547**

Mailing Name:	CONSOLIDATED EDISON
Mailing Contact:	FRANKLIN MURRAY
Mailing Address 1:	4 IRVING PLACE RM 828
Mailing Address 2:	Not reported
Mailing City:	NEW YORK
Mailing State:	NY
Mailing Zip:	10003
Mailing Zip 4:	Not reported
Mailing Country:	USA
Mailing Phone:	2124602808

NY MANIFEST:

Document ID:	NYE0684045
Manifest Status:	Not reported
seq:	01
Year:	2001
Trans1 State ID:	TW6538
Trans2 State ID:	Not reported
Generator Ship Date:	01/04/2001
Trans1 Recv Date:	01/04/2001
Trans2 Recv Date:	Not reported
TSD Site Recv Date:	01/04/2001
Part A Recv Date:	Not reported
Part B Recv Date:	Not reported
Generator EPA ID:	NYP004070546
Trans1 EPA ID:	NYD006982359
Trans2 EPA ID:	Not reported
TSDF ID 1:	NYD980593636
TSDF ID 2:	Not reported
Manifest Tracking Number:	Not reported
Import Indicator:	Not reported
Export Indicator:	Not reported
Discr Quantity Indicator:	Not reported
Discr Type Indicator:	Not reported
Discr Residue Indicator:	Not reported
Discr Partial Reject Indicator:	Not reported
Discr Full Reject Indicator:	Not reported
Manifest Ref Number:	Not reported
Alt Facility RCRA ID:	Not reported
Alt Facility Sign Date:	Not reported
MGMT Method Type Code:	Not reported
Waste Code:	B003 - PETROLEUM OIL WITH 500 PPM OR > PCB
Waste Code:	Not reported
Waste Code:	Not reported
Waste Code:	Not reported
Waste Code:	Not reported
Waste Code:	Not reported
Quantity:	01818
Units:	K - Kilograms (2.2 pounds)
Number of Containers:	001
Container Type:	TT - Cargo tank, tank trucks
Handling Method:	T Chemical, physical, or biological treatment.
Specific Gravity:	01.00

CON EDISION - MH541 (Continued) **1007207547**

Click this hyperlink while viewing on your computer to access
-1 additional NY MANIFEST: record(s) in the EDR Site Report.

S131
West
1/8-1/4
0.164 mi.
867 ft.

CON EDISON MANHOLE: 541
PARK AVE & CUMBERLAND ST
BROOKLYN, NY 11201

RCRA NonGen / NLR **1016144048**
NY MANIFEST **NYP004268355**

Site 3 of 3 in cluster S

Relative:
Higher

Actual:
36 ft.

RCRA NonGen / NLR:

Date form received by agency:	07/28/2017
Facility name:	CON EDISON MANHOLE: 541
Facility address:	PARK AVE & CUMBERLAND ST BROOKLYN, NY 11201
EPA ID:	NYP004268355
Mailing address:	IRVING PL, RM 828 NEW YORK, NY 10003
Contact:	JOHN ANDERSON
Contact address:	Not reported Not reported
Contact country:	Not reported
Contact telephone:	718-802-5196
Contact email:	Not reported
EPA Region:	02
Classification:	Non-Generator
Description:	Handler: Non-Generators do not presently generate hazardous waste

Handler Activities Summary:

U.S. importer of hazardous waste:	No
Mixed waste (haz. and radioactive):	No
Recycler of hazardous waste:	No
Transporter of hazardous waste:	No
Treater, storer or disposer of HW:	No
Underground injection activity:	No
On-site burner exemption:	No
Furnace exemption:	No
Used oil fuel burner:	No
Used oil processor:	No
User oil refiner:	No
Used oil fuel marketer to burner:	No
Used oil Specification marketer:	No
Used oil transfer facility:	No
Used oil transporter:	No

Historical Generators:

Date form received by agency:	09/13/2012
Site name:	CON EDISON MANHOLE: 541
Classification:	Conditionally Exempt Small Quantity Generator
Violation Status:	No violations found

NY MANIFEST:

Country:	USA
EPA ID:	NYP004268355
Facility Status:	Not reported
Location Address 1:	CUMBERLAND & PARK
Code:	BP

CON EDISON MANHOLE: 541 (Continued) **1016144048**

Location Address 2:	Not reported
Total Tanks:	Not reported
Location City:	BROOKLYN
Location State:	NY
Location Zip:	11201
Location Zip 4:	Not reported

NY MANIFEST:

EPAID:	NYP004268355
Mailing Name:	CON EDISON
Mailing Contact:	TOM TEELING
Mailing Address 1:	4 IRVING PLACE - 15TH FLOOR
Mailing Address 2:	Not reported
Mailing City:	NEW YORK
Mailing State:	NY
Mailing Zip:	10003
Mailing Zip 4:	Not reported
Mailing Country:	USA
Mailing Phone:	2124603770

NY MANIFEST:

Document ID:	Not reported
Manifest Status:	Not reported
seq:	Not reported
Year:	2012
Trans1 State ID:	NYD006982359
Trans2 State ID:	Not reported
Generator Ship Date:	09/13/2012
Trans1 Recv Date:	09/13/2012
Trans2 Recv Date:	Not reported
TSD Site Recv Date:	09/14/2012
Part A Recv Date:	Not reported
Part B Recv Date:	Not reported
Generator EPA ID:	NYP004268355
Trans1 EPA ID:	Not reported
Trans2 EPA ID:	Not reported
TSDF ID 1:	NYD980593636
TSDF ID 2:	Not reported
Manifest Tracking Number:	003207424FLE
Import Indicator:	N
Export Indicator:	N
Discr Quantity Indicator:	N
Discr Type Indicator:	Y
Discr Residue Indicator:	N
Discr Partial Reject Indicator:	N
Discr Full Reject Indicator:	N
Manifest Ref Number:	Not reported
Alt Facility RCRA ID:	Not reported
Alt Facility Sign Date:	Not reported
MGMT Method Type Code:	H141
Waste Code:	Not reported
Waste Code:	Not reported
Waste Code:	Not reported
Waste Code:	Not reported
Waste Code:	Not reported
Waste Code:	Not reported
Quantity:	200.0

CON EDISON MANHOLE: 541 (Continued) **1016144048**

Units:	K - Kilograms (2.2 pounds)
Number of Containers:	4.0
Container Type:	DF - Fiberboard or plastic drums (glass)
Handling Method:	L Landfill.
Specific Gravity:	1.0
Waste Code:	D008
Waste Code 1_2:	Not reported
Waste Code 1_3:	Not reported
Waste Code 1_4:	Not reported
Waste Code 1_5:	B007
Waste Code 1_6:	Not reported

Click this hyperlink while viewing on your computer to access
-1 additional NY MANIFEST: record(s) in the EDR Site Report.

132
NW
1/8-1/4
0.169 mi.
891 ft.

CONSOLIDATED EDISON
CARLTON AVE & FLUSHING AVE
BROOKLYN, NY

NY MANIFEST **1009242965**
N/A

Relative:
Lower

Actual:
16 ft.

NY MANIFEST:

Country:	USA
EPA ID:	NYP004122693
Facility Status:	Not reported
Location Address 1:	CARLTON AVE & FLUSHING AVE
Code:	BP
Location Address 2:	Not reported
Total Tanks:	Not reported
Location City:	BROOKLYN
Location State:	NY
Location Zip:	Not reported
Location Zip 4:	Not reported

NY MANIFEST:

EPAID:	NYP004122693
Mailing Name:	CONSOLIDATED EDISON
Mailing Contact:	FRANKLIN MURRAY
Mailing Address 1:	4 IRVING PLACE RM 828
Mailing Address 2:	Not reported
Mailing City:	NEW YORK
Mailing State:	NY
Mailing Zip:	10003
Mailing Zip 4:	Not reported
Mailing Country:	USA
Mailing Phone:	2124602808

NY MANIFEST:

Document ID:	NYE0620334
Manifest Status:	Not reported
seq:	Not reported
Year:	2004
Trans1 State ID:	46826JM
Trans2 State ID:	Not reported
Generator Ship Date:	07/18/2004
Trans1 Recv Date:	07/18/2004
Trans2 Recv Date:	Not reported

CONSOLIDATED EDISON (Continued) **1009242965**

TSD Site Recv Date:	07/18/2004
Part A Recv Date:	Not reported
Part B Recv Date:	Not reported
Generator EPA ID:	NYP004122693
Trans1 EPA ID:	NYD006982359
Trans2 EPA ID:	Not reported
TSDF ID 1:	NYD980593
TSDF ID 2:	Not reported
Manifest Tracking Number:	Not reported
Import Indicator:	Not reported
Export Indicator:	Not reported
Discr Quantity Indicator:	Not reported
Discr Type Indicator:	Not reported
Discr Residue Indicator:	Not reported
Discr Partial Reject Indicator:	Not reported
Discr Full Reject Indicator:	Not reported
Manifest Ref Number:	Not reported
Alt Facility RCRA ID:	Not reported
Alt Facility Sign Date:	Not reported
MGMT Method Type Code:	Not reported
Waste Code:	B002 - PETROLEUM OIL WITH 50 BUT < 500 PPM PCB
Waste Code:	Not reported
Waste Code:	Not reported
Waste Code:	Not reported
Waste Code:	Not reported
Waste Code:	Not reported
Quantity:	00282
Units:	K - Kilograms (2.2 pounds)
Number of Containers:	001
Container Type:	TT - Cargo tank, tank trucks
Handling Method:	T Chemical, physical, or biological treatment.
Specific Gravity:	01.00

Click this hyperlink while viewing on your computer to access
-1 additional NY MANIFEST: record(s) in the EDR Site Report.

T133 **CON EDISON - MANHOLE M55113** **NY MANIFEST** **S121968559**
East **65 WASHINGTON AVE** **N/A**
1/8-1/4 **BROOKLYN, NY 11205**
0.170 mi.
897 ft. **Site 1 of 5 in cluster T**

Relative:
Lower

Actual:
25 ft.

NY MANIFEST:

Country:	USA
EPA ID:	NYP005129216
Facility Status:	Not reported
Location Address 1:	65 WASHINGTON AVE
Code:	BP
Location Address 2:	Not reported
Total Tanks:	Not reported
Location City:	BROOKLYN
Location State:	NY
Location Zip:	11205
Location Zip 4:	Not reported

NY MANIFEST:

EPAID:	NYP005129216

CON EDISON - MANHOLE M55113 (Continued) **S121968559**

Mailing Name:	CON EDISON - MANHOLE M55113
Mailing Contact:	CON EDISON
Mailing Address 1:	4 IRVING PL
Mailing Address 2:	Not reported
Mailing City:	NEW YORK
Mailing State:	NY
Mailing Zip:	10003
Mailing Zip 4:	Not reported
Mailing Country:	USA
Mailing Phone:	Not reported

Click this hyperlink while viewing on your computer to access
-1 additional NY MANIFEST: record(s) in the EDR Site Report.

Q134 **CON EDISON SERVICE BOX: 42663** **RCRA NonGen / NLR** **1016454114**
SSE **139 VANDERBILT AVE** **FINDS** **NYP004310652**
1/8-1/4 **BROOKLYN, NY 11205** **ECHO**
0.170 mi. **NY MANIFEST**
898 ft. **Site 4 of 12 in cluster Q**

Relative:
Higher

Actual:
56 ft.

RCRA NonGen / NLR:

Date form received by agency:	06/10/2013
Facility name:	CON EDISON SERVICE BOX: 42663
Facility address:	139 VANDERBILT AVE BROOKLYN, NY 11205
EPA ID:	NYP004310652
Mailing address:	VING PL, 15TH FL NE NEW YORK, NY 10003
Contact:	THOMAS TEELING
Contact address:	Not reported Not reported
Contact country:	Not reported
Contact telephone:	212-460-3770
Contact email:	Not reported
EPA Region:	02
Classification:	Non-Generator
Description:	Handler: Non-Generators do not presently generate hazardous waste

Handler Activities Summary:

U.S. importer of hazardous waste:	No
Mixed waste (haz. and radioactive):	No
Recycler of hazardous waste:	No
Transporter of hazardous waste:	No
Treater, storer or disposer of HW:	No
Underground injection activity:	No
On-site burner exemption:	No
Furnace exemption:	No
Used oil fuel burner:	No
Used oil processor:	No
User oil refiner:	No
Used oil fuel marketer to burner:	No
Used oil Specification marketer:	No
Used oil transfer facility:	No
Used oil transporter:	No

CON EDISON SERVICE BOX: 42663 (Continued) **1016454114**

Historical Generators:
Date form received by agency: 05/10/2013
Site name: CON EDISON SERVICE BOX: 42663
Classification: Conditionally Exempt Small Quantity Generator

Violation Status: No violations found

FINDS:

Registry ID: 110056509078

Environmental Interest/Information System
RCRAInfo is a national information system that supports the Resource Conservation and Recovery Act (RCRA) program through the tracking of events and activities related to facilities that generate, transport, and treat, store, or dispose of hazardous waste. RCRAInfo allows RCRA program staff to track the notification, permit, compliance, and corrective action activities required under RCRA.

Click this hyperlink while viewing on your computer to access additional FINDS: detail in the EDR Site Report.

ECHO:
Envid: 1016454114
Registry ID: 110056509078
DFR URL: http://echo.epa.gov/detailed-facility-report?fid=110056509078

NY MANIFEST:
Country: USA
EPA ID: NYP004310652
Facility Status: Not reported
Location Address 1: 139 VANDERBILT AVE
Code: BP
Location Address 2: SB 43663
Total Tanks: Not reported
Location City: BROOKLYN
Location State: NY
Location Zip: Not reported
Location Zip 4: Not reported

NY MANIFEST:
EPAID: NYP004310652
Mailing Name: CON EDISON
Mailing Contact: CON EDISON
Mailing Address 1: 4 IRVING PL 15TH FL
Mailing Address 2: Not reported
Mailing City: NEW YORK
Mailing State: NY
Mailing Zip: 10003
Mailing Zip 4: Not reported
Mailing Country: USA
Mailing Phone: 2124603770

NY MANIFEST:
Document ID: Not reported

CON EDISON SERVICE BOX: 42663 (Continued) **1016454114**

Manifest Status:	Not reported
seq:	Not reported
Year:	2013
Trans1 State ID:	NJD003812047
Trans2 State ID:	Not reported
Generator Ship Date:	05/10/2013
Trans1 Recv Date:	05/10/2013
Trans2 Recv Date:	Not reported
TSD Site Recv Date:	05/10/2013
Part A Recv Date:	Not reported
Part B Recv Date:	Not reported
Generator EPA ID:	NYP004310652
Trans1 EPA ID:	Not reported
Trans2 EPA ID:	Not reported
TSDF ID 1:	NJD991291105
TSDF ID 2:	Not reported
Manifest Tracking Number:	002018047GBF
Import Indicator:	N
Export Indicator:	N
Discr Quantity Indicator:	N
Discr Type Indicator:	N
Discr Residue Indicator:	N
Discr Partial Reject Indicator:	N
Discr Full Reject Indicator:	N
Manifest Ref Number:	Not reported
Alt Facility RCRA ID:	Not reported
Alt Facility Sign Date:	Not reported
MGMT Method Type Code:	H141
Waste Code:	Not reported
Waste Code:	Not reported
Waste Code:	Not reported
Waste Code:	Not reported
Waste Code:	Not reported
Waste Code:	Not reported
Quantity:	120
Units:	G - Gallons (liquids only)* (8.3 pounds)
Number of Containers:	1
Container Type:	TT - Cargo tank, tank trucks
Handling Method:	T Chemical, physical, or biological treatment.
Specific Gravity:	1
Waste Code:	D008
Waste Code 1_2:	Not reported
Waste Code 1_3:	Not reported
Waste Code 1_4:	Not reported
Waste Code 1_5:	Not reported
Waste Code 1_6:	Not reported

Click this hyperlink while viewing on your computer to access
-1 additional NY MANIFEST: record(s) in the EDR Site Report.

135 ESE 1/8-1/4 0.171 mi. 902 ft. | **CONSOLIDATED EDISON**
PARK AVE & WASHINGTON AVE
BROOKLYN, NY | **NY MANIFEST** | **S108650851**
N/A

Relative: Higher

Actual: 36 ft.

NY MANIFEST:

Country:	USA
EPA ID:	NYP004152633
Facility Status:	Not reported
Location Address 1:	PARK AVE & WASHINGTON AVE
Code:	BP
Location Address 2:	MH832
Total Tanks:	Not reported
Location City:	BROOKLYN
Location State:	NY
Location Zip:	Not reported
Location Zip 4:	Not reported

NY MANIFEST:

EPAID:	NYP004152633
Mailing Name:	CONSOLIDATED EDISON
Mailing Contact:	FRANKLYN MURRAY
Mailing Address 1:	4 IRVING PL RM 828
Mailing Address 2:	Not reported
Mailing City:	NEW YORK
Mailing State:	NY
Mailing Zip:	10003
Mailing Zip 4:	Not reported
Mailing Country:	USA
Mailing Phone:	2124602808

NY MANIFEST:

Document ID:	Not reported
Manifest Status:	Not reported
seq:	Not reported
Year:	2007
Trans1 State ID:	NYD006982359
Trans2 State ID:	Not reported
Generator Ship Date:	08/08/2007
Trans1 Recv Date:	08/08/2007
Trans2 Recv Date:	Not reported
TSD Site Recv Date:	08/08/2007
Part A Recv Date:	Not reported
Part B Recv Date:	Not reported
Generator EPA ID:	NYP004152633
Trans1 EPA ID:	Not reported
Trans2 EPA ID:	Not reported
TSDF ID 1:	NYD077444263
TSDF ID 2:	Not reported
Manifest Tracking Number:	001451460FLE
Import Indicator:	N
Export Indicator:	N
Discr Quantity Indicator:	N
Discr Type Indicator:	N
Discr Residue Indicator:	N
Discr Partial Reject Indicator:	N
Discr Full Reject Indicator:	N
Manifest Ref Number:	Not reported

CONSOLIDATED EDISON (Continued) **S108650851**

Alt Facility RCRA ID:	Not reported
Alt Facility Sign Date:	Not reported
MGMT Method Type Code:	H141
Waste Code:	Not reported
Waste Code:	Not reported
Waste Code:	Not reported
Waste Code:	Not reported
Waste Code:	Not reported
Waste Code:	Not reported
Quantity:	400
Units:	K - Kilograms (2.2 pounds)
Number of Containers:	5
Container Type:	DM - Metal drums, barrels
Handling Method:	B Incineration, heat recovery, burning.
Specific Gravity:	1
Waste Code:	D008
Waste Code 1_2:	B007
Waste Code 1_3:	Not reported
Waste Code 1_4:	Not reported
Waste Code 1_5:	Not reported
Waste Code 1_6:	Not reported

Click this hyperlink while viewing on your computer to access
-1 additional NY MANIFEST: record(s) in the EDR Site Report.

T136 **77 WASHINGTON AVE** **NY AST** **A100292732**
East **77 WASHINGTON AVENUE** **N/A**
1/8-1/4 **BROOKLYN, NY 11205**
0.174 mi.
918 ft. **Site 2 of 5 in cluster T**

Relative:
Lower

Actual:
28 ft.

AST:

Region:	STATE
DEC Region:	2
Site Status:	Active
Facility Id:	2-608313
Program Type:	PBS
UTM X:	587248.06616
UTM Y:	4505564.64402
Expiration Date:	04/07/2022
Site Type:	Manufacturing (Other than Chemical)/Processing

Affiliation Records:

Site Id:	30165
Affiliation Type:	Mail Contact
Company Name:	CUMBERLAND PACKING CORP.
Contact Type:	Not reported
Contact Name:	SARAH PIMENTEL
Address1:	2 CUMBERLAND STREET
Address2:	Not reported
City:	BROOKLYN
State:	NY
Zip Code:	11205
Country Code:	001
Phone:	(718) 797-7733
EMail:	SPIMENTEL@CPACK.COM
Fax Number:	Not reported

77 WASHINGTON AVE (Continued) **A100292732**

Modified By:	MRBARROW
Date Last Modified:	2018-04-09

Site Id:	30165
Affiliation Type:	Facility Operator
Company Name:	77 WASHINGTON AVE
Contact Type:	Not reported
Contact Name:	PETER MARTINO
Address1:	Not reported
Address2:	Not reported
City:	Not reported
State:	NN
Zip Code:	Not reported
Country Code:	001
Phone:	(718) 852-1614
EMail:	Not reported
Fax Number:	Not reported
Modified By:	TRANSLAT
Date Last Modified:	2004-03-04

Site Id:	30165
Affiliation Type:	Emergency Contact
Company Name:	SHED 77, LLC
Contact Type:	Not reported
Contact Name:	Not reported
Address1:	Not reported
Address2:	Not reported
City:	Not reported
State:	NN
Zip Code:	Not reported
Country Code:	999
Phone:	Not reported
EMail:	Not reported
Fax Number:	Not reported
Modified By:	MRBARROW
Date Last Modified:	2018-04-09

Site Id:	30165
Affiliation Type:	Facility Owner
Company Name:	SHED 77, LLC
Contact Type:	MEMBER
Contact Name:	STEVEN EISENSTADT
Address1:	2 CUMBERLAND STREET
Address2:	Not reported
City:	BROOKLYN
State:	NY
Zip Code:	11205
Country Code:	001
Phone:	(718) 797-7797
EMail:	Not reported
Fax Number:	Not reported
Modified By:	MRBARROW
Date Last Modified:	2018-04-09

Tank Info:

Tank Number:	001

77 WASHINGTON AVE (Continued) **A100292732**

Tank Id:	65024
Material Code:	0001
Common Name of Substance:	#2 Fuel Oil (On-Site Consumption)

Equipment Records:

G03 - Tank Secondary Containment - Vault (w/o access)
H00 - Tank Leak Detection - None
L09 - Piping Leak Detection - Exempt Suction Piping
A00 - Tank Internal Protection - None
D01 - Pipe Type - Steel/Carbon Steel/Iron
J02 - Dispenser - Suction Dispenser
C01 - Pipe Location - Aboveground
I04 - Overfill - Product Level Gauge (A/G)
I05 - Overfill - Vent Whistle
B00 - Tank External Protection - None
F00 - Pipe External Protection - None

Tank Location:	Aboveground - on saddles, legs, racks, etc.... Tank bottom is elevated above grade or tank pad, allowing visual inspection.
Tank Type:	Steel/Carbon Steel/Iron
Tank Status:	In Service
Pipe Model:	Not reported
Install Date:	01/01/1946
Capacity Gallons:	1500
Tightness Test Method:	NN
Date Test:	Not reported
Next Test Date:	Not reported
Date Tank Closed:	Not reported
Register:	True
Modified By:	MRBARROW
Last Modified:	04/09/2018
Material Name:	#2 fuel oil (on-site consumption)

Tank Number:	002
Tank Id:	65025
Material Code:	0001
Common Name of Substance:	#2 Fuel Oil (On-Site Consumption)

Equipment Records:

J02 - Dispenser - Suction Dispenser
I04 - Overfill - Product Level Gauge (A/G)
C01 - Pipe Location - Aboveground
H00 - Tank Leak Detection - None
L09 - Piping Leak Detection - Exempt Suction Piping
G03 - Tank Secondary Containment - Vault (w/o access)
A00 - Tank Internal Protection - None
D01 - Pipe Type - Steel/Carbon Steel/Iron
I05 - Overfill - Vent Whistle
B00 - Tank External Protection - None
F00 - Pipe External Protection - None

Tank Location:	Aboveground - on saddles, legs, racks, etc.... Tank bottom is elevated above grade or tank pad, allowing visual inspection.
Tank Type:	Steel/Carbon Steel/Iron
Tank Status:	In Service
Pipe Model:	Not reported
Install Date:	01/01/1946

77 WASHINGTON AVE (Continued) **A100292732**

Capacity Gallons:	1080
Tightness Test Method:	NN
Date Test:	Not reported
Next Test Date:	Not reported
Date Tank Closed:	Not reported
Register:	True
Modified By:	MRBARROW
Last Modified:	04/09/2018
Material Name:	#2 fuel oil (on-site consumption)

R137
ENE
1/8-1/4
0.175 mi.
923 ft.

NMCRC-FLOYD BENNETT **SEMS-ARCHIVE** **1002984979**
FLUSHING & WASHINGTON **NY6170022168**
BROOKLYN, NY 11251

Site 6 of 21 in cluster R

Relative:
Lower

Actual:
18 ft.

SEMS Archive:

Site ID:	0202444
EPA ID:	NY6170022168
Cong District:	11
FIPS Code:	36047
FF:	Y
NPL:	Not on the NPL
Non NPL Status:	NFRAP-Site does not qualify for the NPL based on existing information
Latitude:	+40.698068
Longitude:	-073.968193

SEMS Archive Detail:

Region:	02
Site ID:	0202444
EPA ID:	NY6170022168
Site Name:	NMCRC-FLOYD BENNETT
NPL:	N
FF:	Y
OU:	00
Action Code:	VS
Action Name:	ARCH SITE
SEQ:	1
Start Date:	Not reported
Finish Date:	1990-06-25 04:00:00
Qual:	Not reported
Current Action Lead:	EPA Perf In-Hse

Region:	02
Site ID:	0202444
EPA ID:	NY6170022168
Site Name:	NMCRC-FLOYD BENNETT
NPL:	N
FF:	Y
OU:	00
Action Code:	DS
Action Name:	DISCVRY
SEQ:	1
Start Date:	1973-01-01 05:00:00
Finish Date:	1973-01-01 05:00:00
Qual:	Not reported
Current Action Lead:	EPA Perf

NMCRC-FLOYD BENNETT (Continued) **1002984979**

Region:	02
Site ID:	0202444
EPA ID:	NY6170022168
Site Name:	NMCRC-FLOYD BENNETT
NPL:	N
FF:	Y
OU:	00
Action Code:	PA
Action Name:	PA
SEQ:	2
Start Date:	Not reported
Finish Date:	1990-06-25 04:00:00
Qual:	N
Current Action Lead:	Fed Fac

Region:	02
Site ID:	0202444
EPA ID:	NY6170022168
Site Name:	NMCRC-FLOYD BENNETT
NPL:	N
FF:	Y
OU:	00
Action Code:	PA
Action Name:	PA
SEQ:	1
Start Date:	Not reported
Finish Date:	1980-10-01 04:00:00
Qual:	N
Current Action Lead:	Fed Fac

R138 **CONSOLIDATED EDISON** **NY MANIFEST** **1009239175**
ENE **FLUSHING AVE & WASHINGTON** **N/A**
1/8-1/4 **BROOKLYN, NY 12201**
0.175 mi.
923 ft. **Site 7 of 21 in cluster R**

Relative:
Lower

Actual:
18 ft.

NY MANIFEST:

Country:	USA
EPA ID:	NYP004058152
Facility Status:	Not reported
Location Address 1:	FLUSHING AVE & WASHINGTON
Code:	BP
Location Address 2:	Not reported
Total Tanks:	Not reported
Location City:	BROOKLYN
Location State:	NY
Location Zip:	12201
Location Zip 4:	Not reported

NY MANIFEST:

EPAID:	NYP004058152
Mailing Name:	CONSOLIDATED EDISON
Mailing Contact:	FRANKLIN MURRAY
Mailing Address 1:	4 IRVING PLACE RM 828
Mailing Address 2:	Not reported
Mailing City:	NEW YORK
Mailing State:	NY

CONSOLIDATED EDISON (Continued) **1009239175**

Mailing Zip:	10003
Mailing Zip 4:	Not reported
Mailing Country:	USA
Mailing Phone:	2124602808

NY MANIFEST:

Document ID:	NJA3171761
Manifest Status:	Not reported
seq:	01
Year:	2000
Trans1 State ID:	S09041
Trans2 State ID:	Not reported
Generator Ship Date:	07/05/2000
Trans1 Recv Date:	07/05/2000
Trans2 Recv Date:	Not reported
TSD Site Recv Date:	07/06/2000
Part A Recv Date:	Not reported
Part B Recv Date:	Not reported
Generator EPA ID:	NYP004058152
Trans1 EPA ID:	NJD982744260
Trans2 EPA ID:	Not reported
TSDF ID 1:	NJD002200046
TSDF ID 2:	Not reported
Manifest Tracking Number:	Not reported
Import Indicator:	Not reported
Export Indicator:	Not reported
Discr Quantity Indicator:	Not reported
Discr Type Indicator:	Not reported
Discr Residue Indicator:	Not reported
Discr Partial Reject Indicator:	Not reported
Discr Full Reject Indicator:	Not reported
Manifest Ref Number:	Not reported
Alt Facility RCRA ID:	Not reported
Alt Facility Sign Date:	Not reported
MGMT Method Type Code:	Not reported
Waste Code:	D008 - LEAD 5.0 MG/L TCLP
Waste Code:	Not reported
Waste Code:	Not reported
Waste Code:	Not reported
Waste Code:	Not reported
Waste Code:	Not reported
Quantity:	02000
Units:	P - Pounds
Number of Containers:	001
Container Type:	TT - Cargo tank, tank trucks
Handling Method:	T Chemical, physical, or biological treatment.
Specific Gravity:	01.00

Click this hyperlink while viewing on your computer to access
-1 additional NY MANIFEST: record(s) in the EDR Site Report.

R139 ENE 1/8-1/4 0.175 mi. 925 ft. | **CON EDISON SERVICE BOX: 55105**
47 WASHINGTON AVE
BROOKLYN, NY 11205

RCRA NonGen / NLR | **1017779274**
NYP004572624

Site 8 of 21 in cluster R

Relative: Lower

Actual: 22 ft.

RCRA NonGen / NLR:

Date form received by agency:	07/23/2014
Facility name:	CON EDISON SERVICE BOX: 55105
Facility address:	47 WASHINGTON AVE BROOKLYN, NY 11205
EPA ID:	NYP004572624
Mailing address:	IRVING PL, 15TH FL NE NEW YORK, NY 10003
Contact:	THOMAS TEELING
Contact address:	Not reported Not reported
Contact country:	Not reported
Contact telephone:	212-460-3770
Contact email:	Not reported
EPA Region:	02
Classification:	Non-Generator
Description:	Handler: Non-Generators do not presently generate hazardous waste

Handler Activities Summary:

U.S. importer of hazardous waste:	No
Mixed waste (haz. and radioactive):	No
Recycler of hazardous waste:	No
Transporter of hazardous waste:	No
Treater, storer or disposer of HW:	No
Underground injection activity:	No
On-site burner exemption:	No
Furnace exemption:	No
Used oil fuel burner:	No
Used oil processor:	No
User oil refiner:	No
Used oil fuel marketer to burner:	No
Used oil Specification marketer:	No
Used oil transfer facility:	No
Used oil transporter:	No

Historical Generators:

Date form received by agency:	06/23/2014
Site name:	CON EDISON
Classification:	Small Quantity Generator
Date form received by agency:	06/23/2014
Site name:	CON EDISON
Classification:	Not a generator, verified
Violation Status:	No violations found

R140 ENE 1/8-1/4 0.175 mi. 925 ft. | **CON EDISON**
47 WASHINGTON AVE
BROOKLYN, NY 11205 | **NY MANIFEST** | **S117064910**
N/A

Site 9 of 21 in cluster R

Relative: Lower

Actual: 22 ft.

NY MANIFEST:

Country:	USA
EPA ID:	NYP004574257
Facility Status:	Not reported
Location Address 1:	47 WASHINGTON AVE
Code:	BP
Location Address 2:	SB 55105
Total Tanks:	Not reported
Location City:	BROOKLYN
Location State:	NY
Location Zip:	11205
Location Zip 4:	Not reported

NY MANIFEST:

EPAID:	NYP004574257
Mailing Name:	CON EDISON
Mailing Contact:	TOM TEELING
Mailing Address 1:	4 IRVING PLACE 15TH FLOOR
Mailing Address 2:	Not reported
Mailing City:	NEW YORK
Mailing State:	NY
Mailing Zip:	10003
Mailing Zip 4:	Not reported
Mailing Country:	USA
Mailing Phone:	Not reported

NY MANIFEST:

Document ID:	Not reported
Manifest Status:	Not reported
seq:	Not reported
Year:	2014
Trans1 State ID:	NJD003812047
Trans2 State ID:	Not reported
Generator Ship Date:	06/24/2014
Trans1 Recv Date:	06/24/2014
Trans2 Recv Date:	Not reported
TSD Site Recv Date:	06/24/2014
Part A Recv Date:	Not reported
Part B Recv Date:	Not reported
Generator EPA ID:	NYP004574257
Trans1 EPA ID:	Not reported
Trans2 EPA ID:	Not reported
TSDF ID 1:	NJD991291105
TSDF ID 2:	Not reported
Manifest Tracking Number:	002503119GBF
Import Indicator:	N
Export Indicator:	N
Discr Quantity Indicator:	N
Discr Type Indicator:	N
Discr Residue Indicator:	N
Discr Partial Reject Indicator:	N
Discr Full Reject Indicator:	N
Manifest Ref Number:	Not reported

CON EDISON (Continued) **S117064910**

Alt Facility RCRA ID:	Not reported
Alt Facility Sign Date:	Not reported
MGMT Method Type Code:	H110
Waste Code:	Not reported
Waste Code:	Not reported
Waste Code:	Not reported
Waste Code:	Not reported
Waste Code:	Not reported
Waste Code:	Not reported
Quantity:	100
Units:	G - Gallons (liquids only)* (8.3 pounds)
Number of Containers:	1
Container Type:	TT - Cargo tank, tank trucks
Handling Method:	T Chemical, physical, or biological treatment.
Specific Gravity:	1
Waste Code:	D008
Waste Code 1_2:	Not reported
Waste Code 1_3:	Not reported
Waste Code 1_4:	Not reported
Waste Code 1_5:	Not reported
Waste Code 1_6:	Not reported

Click this hyperlink while viewing on your computer to access
-1 additional NY MANIFEST: record(s) in the EDR Site Report.

R141 **CON EDISON** **NY MANIFEST** **S117064758**
ENE **47 WASHINGTON AVE** **N/A**
1/8-1/4 **BROOKLYN, NY 11205**
0.175 mi.
925 ft. **Site 10 of 21 in cluster R**

Relative:
Lower

Actual:
22 ft.

NY MANIFEST:

Country:	USA
EPA ID:	NYP004572624
Facility Status:	Not reported
Location Address 1:	FO 47 WASHINGTON AVE
Code:	BP
Location Address 2:	SB 35105
Total Tanks:	Not reported
Location City:	BROOKLYN
Location State:	NY
Location Zip:	11205
Location Zip 4:	Not reported

NY MANIFEST:

EPAID:	NYP004572624
Mailing Name:	CON EDISON
Mailing Contact:	TOM TEELING
Mailing Address 1:	4 IRVING PLACE 15TH FLOOR
Mailing Address 2:	Not reported
Mailing City:	NEW YORK
Mailing State:	NY
Mailing Zip:	10003
Mailing Zip 4:	Not reported
Mailing Country:	USA
Mailing Phone:	Not reported

CON EDISON (Continued) **S117064758**

NY MANIFEST:

Document ID:	Not reported
Manifest Status:	Not reported
seq:	Not reported
Year:	2014
Trans1 State ID:	NJD003812047
Trans2 State ID:	Not reported
Generator Ship Date:	06/23/2014
Trans1 Recv Date:	06/23/2014
Trans2 Recv Date:	Not reported
TSD Site Recv Date:	07/09/2014
Part A Recv Date:	Not reported
Part B Recv Date:	Not reported
Generator EPA ID:	NYP004572624
Trans1 EPA ID:	Not reported
Trans2 EPA ID:	Not reported
TSDF ID 1:	NJD991291105
TSDF ID 2:	Not reported
Manifest Tracking Number:	002502743GBF
Import Indicator:	N
Export Indicator:	N
Discr Quantity Indicator:	N
Discr Type Indicator:	N
Discr Residue Indicator:	N
Discr Partial Reject Indicator:	N
Discr Full Reject Indicator:	N
Manifest Ref Number:	Not reported
Alt Facility RCRA ID:	Not reported
Alt Facility Sign Date:	Not reported
MGMT Method Type Code:	H110
Waste Code:	Not reported
Waste Code:	Not reported
Waste Code:	Not reported
Waste Code:	Not reported
Waste Code:	Not reported
Waste Code:	Not reported
Quantity:	100
Units:	G - Gallons (liquids only)* (8.3 pounds)
Number of Containers:	1
Container Type:	TT - Cargo tank, tank trucks
Handling Method:	T Chemical, physical, or biological treatment.
Specific Gravity:	1
Waste Code:	D008
Waste Code 1_2:	Not reported
Waste Code 1_3:	Not reported
Waste Code 1_4:	Not reported
Waste Code 1_5:	Not reported
Waste Code 1_6:	Not reported

Click this hyperlink while viewing on your computer to access
-1 additional NY MANIFEST: record(s) in the EDR Site Report.

142 SE 1/8-1/4 0.176 mi. 929 ft. | **CON ED**
107 WAVERLY AV FRONT
BROOKLYN, NY 11205 | **NY MANIFEST** | **S118463920**
N/A

Relative: Higher
Actual: 50 ft.

NY MANIFEST:

Country:	USA
EPA ID:	NYP004859058
Facility Status:	Not reported
Location Address 1:	107 WAVERLY AV FRONT
Code:	BP
Location Address 2:	SB 47284
Total Tanks:	Not reported
Location City:	BROOKLYN
Location State:	NY
Location Zip:	11205
Location Zip 4:	Not reported

NY MANIFEST:

EPAID:	NYP004859058
Mailing Name:	CON ED
Mailing Contact:	TOM TEELING
Mailing Address 1:	4 IRVING PLACE - 15TH FLOOR
Mailing Address 2:	Not reported
Mailing City:	NEW YORK
Mailing State:	NY
Mailing Zip:	10003
Mailing Zip 4:	Not reported
Mailing Country:	USA
Mailing Phone:	2124603770

NY MANIFEST:

Document ID:	Not reported
Manifest Status:	Not reported
seq:	Not reported
Year:	2015
Trans1 State ID:	NJD003812047
Trans2 State ID:	Not reported
Generator Ship Date:	10/23/2015
Trans1 Recv Date:	10/23/2015
Trans2 Recv Date:	Not reported
TSD Site Recv Date:	10/23/2015
Part A Recv Date:	Not reported
Part B Recv Date:	Not reported
Generator EPA ID:	NYP004859058
Trans1 EPA ID:	Not reported
Trans2 EPA ID:	Not reported
TSDF ID 1:	NJD991291105
TSDF ID 2:	Not reported
Manifest Tracking Number:	002622578GBF
Import Indicator:	N
Export Indicator:	N
Discr Quantity Indicator:	N
Discr Type Indicator:	N
Discr Residue Indicator:	N
Discr Partial Reject Indicator:	N
Discr Full Reject Indicator:	N
Manifest Ref Number:	Not reported

CON ED (Continued) **S118463920**

Alt Facility RCRA ID:	Not reported
Alt Facility Sign Date:	Not reported
MGMT Method Type Code:	H110
Waste Code:	Not reported
Waste Code:	Not reported
Waste Code:	Not reported
Waste Code:	Not reported
Waste Code:	Not reported
Waste Code:	Not reported
Quantity:	40
Units:	G - Gallons (liquids only)* (8.3 pounds)
Number of Containers:	1
Container Type:	TT - Cargo tank, tank trucks
Handling Method:	T Chemical, physical, or biological treatment.
Specific Gravity:	1
Waste Code:	D008
Waste Code 1_2:	Not reported
Waste Code 1_3:	Not reported
Waste Code 1_4:	Not reported
Waste Code 1_5:	Not reported
Waste Code 1_6:	Not reported

Click this hyperlink while viewing on your computer to access
-1 additional NY MANIFEST: record(s) in the EDR Site Report.

R143 **WISE EXCAVATING CO INC** **RCRA NonGen / NLR** **1000196624**
ENE **BROOKLYN NAVY YARD BLDG 27** **NYD068297167**
1/8-1/4 **BROOKLYN, NY 11205**
0.176 mi.
930 ft. **Site 11 of 21 in cluster R**

Relative:
Lower

Actual:
18 ft.

RCRA NonGen / NLR:

Date form received by agency:	01/01/2007
Facility name:	WISE EXCAVATING CO INC
Facility address:	BROOKLYN NAVY YARD BLDG 27 BROOKLYN, NY 11205
EPA ID:	NYD068297167
Contact:	JESSIE WISE
Contact address:	BROOKLYN NAVY YARD BLDG 27 BROOKLYN, NY 11205
Contact country:	US
Contact telephone:	718-852-8460
Contact email:	Not reported
EPA Region:	02
Classification:	Non-Generator
Description:	Handler: Non-Generators do not presently generate hazardous waste

Owner/Operator Summary:

Owner/operator name:	JESSIE WISE
Owner/operator address:	NOT REQUIRED NOT REQUIRED, WY 99999
Owner/operator country:	US
Owner/operator telephone:	212-555-1212
Owner/operator email:	Not reported
Owner/operator fax:	Not reported
Owner/operator extension:	Not reported

WISE EXCAVATING CO INC (Continued) **1000196624**

Legal status: Private
Owner/Operator Type: Operator
Owner/Op start date: Not reported
Owner/Op end date: Not reported

Owner/operator name: JESSIE WISE
Owner/operator address: NOT REQUIRED
NOT REQUIRED, WY 99999
Owner/operator country: US
Owner/operator telephone: 212-555-1212
Owner/operator email: Not reported
Owner/operator fax: Not reported
Owner/operator extension: Not reported
Legal status: Private
Owner/Operator Type: Owner
Owner/Op start date: Not reported
Owner/Op end date: Not reported

Handler Activities Summary:
U.S. importer of hazardous waste: No
Mixed waste (haz. and radioactive): No
Recycler of hazardous waste: No
Transporter of hazardous waste: No
Treater, storer or disposer of HW: No
Underground injection activity: No
On-site burner exemption: No
Furnace exemption: No
Used oil fuel burner: No
Used oil processor: No
User oil refiner: No
Used oil fuel marketer to burner: No
Used oil Specification marketer: No
Used oil transfer facility: No
Used oil transporter: No

Historical Generators:
Date form received by agency: 01/01/2006
Site name: WISE EXCAVATING CO INC
Classification: Not a generator, verified

Date form received by agency: 06/09/1988
Site name: WISE EXCAVATING CO INC
Classification: Unverified

. Waste code: NONE
. Waste name: None

Violation Status: No violations found

R144 ENE 1/8-1/4 0.176 mi. 930 ft.

G M D SHIPYARD
BROOKLYN NAVY YARD
BROOKLYN, NY 11205

Site 12 of 21 in cluster R

RCRA NonGen / NLR
FINDS
NY MANIFEST
NJ MANIFEST

1001119281
NYN008004525

Relative: Lower

Actual: 18 ft.

RCRA NonGen / NLR:

Date form received by agency:	01/01/2007
Facility name:	G M D SHIPYARD
Facility address:	BROOKLYN NAVY YARD BROOKLYN, NY 11205
EPA ID:	NYN008004525
Contact:	MICHAEL CRANSTON
Contact address:	BROOKLYN NAVY YARD BROOKLYN, NY 11205
Contact country:	US
Contact telephone:	718-260-9200
Contact email:	Not reported
EPA Region:	02
Classification:	Non-Generator
Description:	Handler: Non-Generators do not presently generate hazardous waste

Owner/Operator Summary:

Owner/operator name:	NON REGULATED
Owner/operator address:	NOT REQUIRED NOT REQUIRED, NY 99999
Owner/operator country:	US
Owner/operator telephone:	718-555-1212
Owner/operator email:	Not reported
Owner/operator fax:	Not reported
Owner/operator extension:	Not reported
Legal status:	Private
Owner/Operator Type:	Operator
Owner/Op start date:	Not reported
Owner/Op end date:	Not reported

Owner/operator name:	NON REGULATED
Owner/operator address:	NOT REQUIRED NOT REQUIRED, NY 99999
Owner/operator country:	US
Owner/operator telephone:	718-555-1212
Owner/operator email:	Not reported
Owner/operator fax:	Not reported
Owner/operator extension:	Not reported
Legal status:	Private
Owner/Operator Type:	Owner
Owner/Op start date:	Not reported
Owner/Op end date:	Not reported

Handler Activities Summary:

U.S. importer of hazardous waste:	No
Mixed waste (haz. and radioactive):	No
Recycler of hazardous waste:	No
Transporter of hazardous waste:	No
Treater, storer or disposer of HW:	No
Underground injection activity:	No
On-site burner exemption:	No
Furnace exemption:	No

G M D SHIPYARD (Continued) **1001119281**

Used oil fuel burner: No
Used oil processor: No
User oil refiner: No
Used oil fuel marketer to burner: No
Used oil Specification marketer: No
Used oil transfer facility: No
Used oil transporter: No

Historical Generators:
Date form received by agency: 01/01/2006
Site name: G M D SHIPYARD
Classification: Not a generator, verified

Date form received by agency: 10/01/1996
Site name: G M D SHIPYARD
Classification: Not a generator, verified

. Waste code: NONE
. Waste name: None

Violation Status: No violations found

FINDS:

Registry ID: 110070118908

Environmental Interest/Information System
RISK AND TECHNOLOGY REVIEW

Click this hyperlink while viewing on your computer to access additional FINDS: detail in the EDR Site Report.

NY MANIFEST:
Country: USA
EPA ID: NYN008004525
Facility Status: Not reported
Location Address 1: BROOKLYN NAVY YARD
Code: BP
Location Address 2: Not reported
Total Tanks: Not reported
Location City: BROOKLYN
Location State: NY
Location Zip: 11205
Location Zip 4: Not reported

NY MANIFEST:
EPAID: NYN008004525
Mailing Name: G M D SHIPYARD
Mailing Contact: G M D SHIPYARD
Mailing Address 1: BROOKLYN NAVY YARD
Mailing Address 2: Not reported
Mailing City: BROOKLYN
Mailing State: NY
Mailing Zip: 11205
Mailing Zip 4: Not reported
Mailing Country: USA

G M D SHIPYARD (Continued) **1001119281**

Mailing Phone: 7182609200

NY MANIFEST:

Document ID:	Not reported
Manifest Status:	Not reported
seq:	Not reported
Year:	2008
Trans1 State ID:	NJD071629976
Trans2 State ID:	Not reported
Generator Ship Date:	09/25/2008
Trans1 Recv Date:	09/25/2008
Trans2 Recv Date:	Not reported
TSD Site Recv Date:	09/25/2008
Part A Recv Date:	Not reported
Part B Recv Date:	Not reported
Generator EPA ID:	NYN008004525
Trans1 EPA ID:	Not reported
Trans2 EPA ID:	Not reported
TSDF ID 1:	NJD002182897
TSDF ID 2:	Not reported
Manifest Tracking Number:	001511598SKS
Import Indicator:	N
Export Indicator:	N
Discr Quantity Indicator:	N
Discr Type Indicator:	N
Discr Residue Indicator:	N
Discr Partial Reject Indicator:	N
Discr Full Reject Indicator:	N
Manifest Ref Number:	Not reported
Alt Facility RCRA ID:	Not reported
Alt Facility Sign Date:	Not reported
MGMT Method Type Code:	H061
Waste Code:	Not reported
Waste Code:	Not reported
Waste Code:	Not reported
Waste Code:	Not reported
Waste Code:	Not reported
Waste Code:	Not reported
Quantity:	32000.0
Units:	P - Pounds
Number of Containers:	64.0
Container Type:	DM - Metal drums, barrels
Handling Method:	B Incineration, heat recovery, burning.
Specific Gravity:	1.0
Waste Code:	D001
Waste Code 1_2:	Not reported
Waste Code 1_3:	Not reported
Waste Code 1_4:	Not reported
Waste Code 1_5:	Not reported
Waste Code 1_6:	Not reported

Click this hyperlink while viewing on your computer to access
-1 additional NY MANIFEST: record(s) in the EDR Site Report.

NJ MANIFEST:

G M D SHIPYARD (Continued) **1001119281**

EPA Id:	NYN008004525
Mail Address:	BROOKLYN NAVY YARD
Mail City/State/Zip:	BROOKLYN, NY 11205
Facility Phone:	Not reported
Emergency Phone:	Not reported
Contact:	MICHAEL CRANSTON
Comments:	Not reported
SIC Code:	Not reported
County:	NY047
Municipal:	Not reported
Previous EPA Id:	Not reported
Gen Flag:	Not reported
Trans Flag:	Not reported
TSDF Flag:	Not reported
Name Change:	Not reported
Date Change:	Not reported

Manifest:

Manifest Number:	001511598SKS
EPA ID:	NYN008004525
Date Shipped:	09/25/2008
TSDF EPA ID:	NJD002182897
Transporter EPA ID:	NJD071629976
Transporter 2 EPA ID:	Not reported
Transporter 3 EPA ID:	Not reported
Transporter 4 EPA ID:	Not reported
Transporter 5 EPA ID:	Not reported
Transporter 6 EPA ID:	Not reported
Transporter 7 EPA ID:	Not reported
Transporter 8 EPA ID:	Not reported
Transporter 9 EPA ID:	Not reported
Transporter 10 EPA ID:	Not reported
Date Trans1 Transported Waste:	09/25/2008
Date Trans2 Transported Waste:	Not reported
Date Trans3 Transported Waste:	Not reported
Date Trans4 Transported Waste:	Not reported
Date Trans5 Transported Waste:	Not reported
Date Trans6 Transported Waste:	Not reported
Date Trans7 Transported Waste:	Not reported
Date Trans8 Transported Waste:	Not reported
Date Trans9 Transported Waste:	Not reported
Date Trans10 Transported Waste:	Not reported
Date TSDF Received Waste:	09/25/2008
TSDF EPA Facility Name:	Not reported
QTY Units:	Not reported
Transporter SEQ ID:	Not reported
Transporter-1 Date:	Not reported
Waste SEQ ID:	Not reported
Waste Type Code 2:	Not reported
Waste Type Code 3:	Not reported
Waste Type Code 4:	Not reported
Waste Type Code 5:	Not reported
Waste Type Code 6:	Not reported
Date Accepted:	Not reported
Manifest Discrepancy Type:	Not reported
Data Entry Number:	Not reported
Was Load Rejected:	BROOKLYN, NY 11205
Reason Load Was Rejected:	Not reported

G M D SHIPYARD (Continued) **1001119281**

Waste:

Manifest Year:	Not reported
Waste Code:	D001
Hand Code:	H061
Quantity:	32000 P

R145
ENE
1/8-1/4
0.176 mi.
930 ft.

C S M SYSTEMS INC **RCRA NonGen / NLR** **1000133017**
FLAT & KENT AVE **NY MANIFEST** **NYD054229455**
BROOKLYN, NY 11205

Site 13 of 21 in cluster R

Relative:
Lower

Actual:
18 ft.

RCRA NonGen / NLR:

Date form received by agency:	01/01/2007
Facility name:	C S M SYSTEMS INC
Facility address:	FLAT & KENT AVE BROOKLYN NAVY YARD BLDG 12 BROOKLYN, NY 11205
EPA ID:	NYD054229455
Contact:	DENNIS WERTHEIM
Contact address:	FLAT & KENT AVE BROOKLYN NAVY YARD BLDG 12 BROOKLYN, NY 11205
Contact country:	US
Contact telephone:	718-522-7001
Contact email:	Not reported
EPA Region:	02
Classification:	Non-Generator
Description:	Handler: Non-Generators do not presently generate hazardous waste

Owner/Operator Summary:

Owner/operator name:	BROOKLYN NAVY YARD
Owner/operator address:	41 BROOKLYN NAVY YARD BLDG 6 BROOKLYN, NY 11205
Owner/operator country:	US
Owner/operator telephone:	718-688-1177
Owner/operator email:	Not reported
Owner/operator fax:	Not reported
Owner/operator extension:	Not reported
Legal status:	Private
Owner/Operator Type:	Owner
Owner/Op start date:	Not reported
Owner/Op end date:	Not reported

Owner/operator name:	BROOKLYN NAVY YARD
Owner/operator address:	41 BROOKLYN NAVY YARD BLDG 6 BROOKLYN, NY 11205
Owner/operator country:	US
Owner/operator telephone:	718-688-1177
Owner/operator email:	Not reported
Owner/operator fax:	Not reported
Owner/operator extension:	Not reported
Legal status:	Private
Owner/Operator Type:	Operator
Owner/Op start date:	Not reported

C S M SYSTEMS INC (Continued) **1000133017**

Owner/Op end date: Not reported

Handler Activities Summary:
U.S. importer of hazardous waste: No
Mixed waste (haz. and radioactive): No
Recycler of hazardous waste: No
Transporter of hazardous waste: No
Treater, storer or disposer of HW: No
Underground injection activity: No
On-site burner exemption: No
Furnace exemption: No
Used oil fuel burner: No
Used oil processor: No
User oil refiner: No
Used oil fuel marketer to burner: No
Used oil Specification marketer: No
Used oil transfer facility: No
Used oil transporter: No

Historical Generators:
Date form received by agency: 01/01/2006
Site name: C S M SYSTEMS INC
Classification: Not a generator, verified

Date form received by agency: 10/21/1996
Site name: C S M SYSTEMS INC
Classification: Small Quantity Generator

. Waste code: D000
. Waste name: Not Defined

. Waste code: D001
. Waste name: IGNITABLE HAZARDOUS WASTES ARE THOSE WASTES WHICH HAVE A FLASHPOINT OF LESS THAN 140 DEGREES FAHRENHEIT AS DETERMINED BY A PENSKY-MARTENS CLOSED CUP FLASH POINT TESTER. ANOTHER METHOD OF DETERMINING THE FLASH POINT OF A WASTE IS TO REVIEW THE MATERIAL SAFETY DATA SHEET, WHICH CAN BE OBTAINED FROM THE MANUFACTURER OR DISTRIBUTOR OF THE MATERIAL. LACQUER THINNER IS AN EXAMPLE OF A COMMONLY USED SOLVENT WHICH WOULD BE CONSIDERED AS IGNITABLE HAZARDOUS WASTE.

. Waste code: D008
. Waste name: LEAD

. Waste code: D018
. Waste name: BENZENE

. Waste code: D039
. Waste name: TETRACHLOROETHYLENE

. Waste code: F002
. Waste name: THE FOLLOWING SPENT HALOGENATED SOLVENTS: TETRACHLOROETHYLENE, METHYLENE CHLORIDE, TRICHLOROETHYLENE, 1,1,1-TRICHLOROETHANE, CHLOROBENZENE, 1,1,2-TRICHLORO-1,2,2-TRIFLUOROETHANE, ORTHO-DICHLOROBENZENE, TRICHLOROFLUOROMETHANE, AND 1,1,2-TRICHLOROETHANE; ALL SPENT SOLVENT MIXTURES/BLENDS CONTAINING, BEFORE USE, A TOTAL OF TEN PERCENT OR MORE (BY VOLUME) OF ONE OR MORE

C S M SYSTEMS INC (Continued) **1000133017**

OF THE ABOVE HALOGENATED SOLVENTS OR THOSE LISTED IN F001, F004, OR F005, AND STILL BOTTOMS FROM THE RECOVERY OF THESE SPENT SOLVENTS AND SPENT SOLVENT MIXTURES.

Violation Status: No violations found

NY MANIFEST:
Country: USA
EPA ID: NYD054229455
Facility Status: Not reported
Location Address 1: BLDG #12 BROOKLYN NAVY YARD
Code: BP
Location Address 2: Not reported
Total Tanks: Not reported
Location City: BROOKLYN
Location State: NY
Location Zip: 11205
Location Zip 4: Not reported

NY MANIFEST:
EPAID: NYD054229455
Mailing Name: CSM SYSTEMS INC
Mailing Contact: CSM SYSTEMS INC
Mailing Address 1: BLDG #12 BROOKLYN NAVY YARD
Mailing Address 2: Not reported
Mailing City: BROOKLYN
Mailing State: NY
Mailing Zip: 11205
Mailing Zip 4: Not reported
Mailing Country: USA
Mailing Phone: 7185227000

NY MANIFEST:
Document ID: NJA2800578
Manifest Status: Not reported
seq: 01
Year: 1999
Trans1 State ID: 08698
Trans2 State ID: H10364
Generator Ship Date: 05/10/1999
Trans1 Recv Date: 05/10/1999
Trans2 Recv Date: 05/12/1999
TSD Site Recv Date: 05/13/1999
Part A Recv Date: Not reported
Part B Recv Date: Not reported
Generator EPA ID: NYD054229455
Trans1 EPA ID: ILD984908202
Trans2 EPA ID: SCD987574647
TSDF ID 1: NJD002182897
TSDF ID 2: Not reported
Manifest Tracking Number: Not reported
Import Indicator: Not reported
Export Indicator: Not reported
Discr Quantity Indicator: Not reported
Discr Type Indicator: Not reported
Discr Residue Indicator: Not reported
Discr Partial Reject Indicator: Not reported
Discr Full Reject Indicator: Not reported

C S M SYSTEMS INC (Continued) **1000133017**

Manifest Ref Number:	Not reported
Alt Facility RCRA ID:	Not reported
Alt Facility Sign Date:	Not reported
MGMT Method Type Code:	Not reported
Waste Code:	D001 - NON-LISTED IGNITABLE WASTES
Waste Code:	Not reported
Waste Code:	Not reported
Waste Code:	Not reported
Waste Code:	Not reported
Waste Code:	Not reported
Quantity:	00442
Units:	P - Pounds
Number of Containers:	002
Container Type:	DM - Metal drums, barrels
Handling Method:	B Incineration, heat recovery, burning.
Specific Gravity:	01.00

Click this hyperlink while viewing on your computer to access
-1 additional NY MANIFEST: record(s) in the EDR Site Report.

R146
ENE
1/8-1/4
0.176 mi.
930 ft.

CAPE ALAVA BROOKLYN NAVY YARD
FLUSHING AVE PIER 6
BROOKLYN, NY 11211

RCRA NonGen / NLR **1000457879**
NY MANIFEST **NYD986931582**

Site 14 of 21 in cluster R

Relative:
Lower

Actual:
18 ft.

RCRA NonGen / NLR:

Date form received by agency:	01/01/2007
Facility name:	CAPE ALAVA BROOKLYN NAVY YARD
Facility address:	FLUSHING AVE PIER 6 BROOKLYN, NY 11211
EPA ID:	NYD986931582
Mailing address:	MARY ST CO GALLAGHER NEWARK, NY 07105
Contact:	Not reported
Contact address:	MARY ST CO GALLAGHER NEWARK, NY 07105
Contact country:	US
Contact telephone:	Not reported
Contact email:	Not reported
EPA Region:	02
Land type:	Facility is not located on Indian land. Additional information is not known.
Classification:	Non-Generator
Description:	Handler: Non-Generators do not presently generate hazardous waste

Owner/Operator Summary:

Owner/operator name:	US NAVY
Owner/operator address:	NOT REQUIRED NOT REQUIRED, WY 99999
Owner/operator country:	US
Owner/operator telephone:	212-555-1212
Owner/operator email:	Not reported
Owner/operator fax:	Not reported
Owner/operator extension:	Not reported
Legal status:	Private
Owner/Operator Type:	Operator

CAPE ALAVA BROOKLYN NAVY YARD (Continued) **1000457879**

Owner/Op start date: Not reported
Owner/Op end date: Not reported

Owner/operator name: US NAVY
Owner/operator address: NOT REQUIRED
NOT REQUIRED, WY 99999
Owner/operator country: US
Owner/operator telephone: 212-555-1212
Owner/operator email: Not reported
Owner/operator fax: Not reported
Owner/operator extension: Not reported
Legal status: Private
Owner/Operator Type: Owner
Owner/Op start date: Not reported
Owner/Op end date: Not reported

Handler Activities Summary:
U.S. importer of hazardous waste: No
Mixed waste (haz. and radioactive): No
Recycler of hazardous waste: No
Transporter of hazardous waste: No
Treater, storer or disposer of HW: No
Underground injection activity: No
On-site burner exemption: No
Furnace exemption: No
Used oil fuel burner: No
Used oil processor: No
User oil refiner: No
Used oil fuel marketer to burner: No
Used oil Specification marketer: No
Used oil transfer facility: No
Used oil transporter: No

Historical Generators:
Date form received by agency: 01/01/2006
Site name: CAPE ALAVA BROOKLYN NAVY YARD
Classification: Not a generator, verified

Date form received by agency: 07/08/1999
Site name: CAPE ALAVA BROOKLYN NAVY YARD
Classification: Not a generator, verified

Date form received by agency: 11/26/1990
Site name: CAPE ALAVA BROOKLYN NAVY YARD
Classification: Large Quantity Generator

. Waste code: D002
. Waste name: A WASTE WHICH HAS A PH OF LESS THAN 2 OR GREATER THAN 12.5 IS CONSIDERED TO BE A CORROSIVE HAZARDOUS WASTE. SODIUM HYDROXIDE, A CAUSTIC SOLUTION WITH A HIGH PH, IS OFTEN USED BY INDUSTRIES TO CLEAN OR DEGREASE PARTS. HYDROCHLORIC ACID, A SOLUTION WITH A LOW PH, IS USED BY MANY INDUSTRIES TO CLEAN METAL PARTS PRIOR TO PAINTING. WHEN THESE CAUSTIC OR ACID SOLUTIONS BECOME CONTAMINATED AND MUST BE DISPOSED, THE WASTE WOULD BE A CORROSIVE HAZARDOUS WASTE.

Violation Status: No violations found

CAPE ALAVA BROOKLYN NAVY YARD (Continued) **1000457879**

Evaluation Action Summary:

Evaluation date:	09/09/1999
Evaluation:	COMPLIANCE EVALUATION INSPECTION ON-SITE
Area of violation:	Not reported
Date achieved compliance:	Not reported
Evaluation lead agency:	EPA

NY MANIFEST:

Country:	USA
EPA ID:	NYD986931582
Facility Status:	Not reported
Location Address 1:	BROOKLYN NAVY YD USS CAPE ALAV
Code:	BP
Location Address 2:	Not reported
Total Tanks:	Not reported
Location City:	BROOKLYNFLUSHING AV
Location State:	NY
Location Zip:	11211
Location Zip 4:	Not reported

NY MANIFEST:

EPAID:	NYD986931582
Mailing Name:	UNITED STATES MILITARY
Mailing Contact:	KEVIN HARDY
Mailing Address 1:	USS CAPE ALAVA 14 MARY ST
Mailing Address 2:	Not reported
Mailing City:	NEWARK GALLAGHER POWER
Mailing State:	NJ
Mailing Zip:	07105
Mailing Zip 4:	Not reported
Mailing Country:	USA
Mailing Phone:	2015849262

NY MANIFEST:

Document ID:	NJA0941927
Manifest Status:	K
seq:	Not reported
Year:	1990
Trans1 State ID:	NJDEPS226
Trans2 State ID:	Not reported
Generator Ship Date:	12/06/1990
Trans1 Recv Date:	12/06/1990
Trans2 Recv Date:	/ /
TSD Site Recv Date:	12/06/1990
Part A Recv Date:	01/04/1991
Part B Recv Date:	01/11/1991
Generator EPA ID:	NYD986931582
Trans1 EPA ID:	NJD054126164
Trans2 EPA ID:	Not reported
TSDF ID 1:	NJD002385730
TSDF ID 2:	Not reported
Manifest Tracking Number:	Not reported
Import Indicator:	Not reported
Export Indicator:	Not reported
Discr Quantity Indicator:	Not reported
Discr Type Indicator:	Not reported
Discr Residue Indicator:	Not reported

CAPE ALAVA BROOKLYN NAVY YARD (Continued) **1000457879**

Discr Partial Reject Indicator:	Not reported
Discr Full Reject Indicator:	Not reported
Manifest Ref Number:	Not reported
Alt Facility RCRA ID:	Not reported
Alt Facility Sign Date:	Not reported
MGMT Method Type Code:	Not reported
Waste Code:	D002 - NON-LISTED CORROSIVE WASTES
Waste Code:	Not reported
Waste Code:	Not reported
Waste Code:	Not reported
Waste Code:	Not reported
Waste Code:	Not reported
Quantity:	02825
Units:	G - Gallons (liquids only)* (8.3 pounds)
Number of Containers:	001
Container Type:	TT - Cargo tank, tank trucks
Handling Method:	T Chemical, physical, or biological treatment.
Specific Gravity:	100

Click this hyperlink while viewing on your computer to access
-1 additional NY MANIFEST: record(s) in the EDR Site Report.

R147 **NEMKO INC** **RCRA NonGen / NLR** **1000271576**
ENE **NY NAVAL SHIPYARD BLDG 296** **NYD982541054**
1/8-1/4 **BROOKLYN, NY 11205**
0.176 mi.
930 ft. **Site 15 of 21 in cluster R**

Relative:
Lower

Actual:
18 ft.

RCRA NonGen / NLR:

Date form received by agency:	01/01/2007
Facility name:	NEMKO INC
Facility address:	NY NAVAL SHIPYARD BLDG 296 BROOKLYN, NY 11205
EPA ID:	NYD982541054
Contact:	Not reported
Contact address:	NY NAVAL SHIPYARD BLDG 296 BROOKLYN, NY 11205
Contact country:	US
Contact telephone:	Not reported
Contact email:	Not reported
EPA Region:	02
Classification:	Non-Generator
Description:	Handler: Non-Generators do not presently generate hazardous waste

Owner/Operator Summary:

Owner/operator name:	NEMKO INC
Owner/operator address:	NOT REQUIRED NOT REQUIRED, WY 99999
Owner/operator country:	US
Owner/operator telephone:	212-555-1212
Owner/operator email:	Not reported
Owner/operator fax:	Not reported
Owner/operator extension:	Not reported
Legal status:	Private
Owner/Operator Type:	Operator
Owner/Op start date:	Not reported

NEMKO INC (Continued) **1000271576**

Owner/Op end date: Not reported

Owner/operator name: NEMKO INC
Owner/operator address: NOT REQUIRED
NOT REQUIRED, WY 99999
Owner/operator country: US
Owner/operator telephone: 212-555-1212
Owner/operator email: Not reported
Owner/operator fax: Not reported
Owner/operator extension: Not reported
Legal status: Private
Owner/Operator Type: Owner
Owner/Op start date: Not reported
Owner/Op end date: Not reported

Handler Activities Summary:
U.S. importer of hazardous waste: No
Mixed waste (haz. and radioactive): No
Recycler of hazardous waste: No
Transporter of hazardous waste: No
Treater, storer or disposer of HW: No
Underground injection activity: No
On-site burner exemption: No
Furnace exemption: No
Used oil fuel burner: No
Used oil processor: No
User oil refiner: No
Used oil fuel marketer to burner: No
Used oil Specification marketer: No
Used oil transfer facility: No
Used oil transporter: No

Historical Generators:
Date form received by agency: 01/01/2006
Site name: NEMKO INC
Classification: Not a generator, verified

Date form received by agency: 07/08/1999
Site name: NEMKO INC
Classification: Not a generator, verified

Date form received by agency: 08/29/1988
Site name: NEMKO INC
Classification: Small Quantity Generator

. Waste code: D000
. Waste name: Not Defined

. Waste code: D001
. Waste name: IGNITABLE HAZARDOUS WASTES ARE THOSE WASTES WHICH HAVE A FLASHPOINT OF LESS THAN 140 DEGREES FAHRENHEIT AS DETERMINED BY A PENSKY-MARTENS CLOSED CUP FLASH POINT TESTER. ANOTHER METHOD OF DETERMINING THE FLASH POINT OF A WASTE IS TO REVIEW THE MATERIAL SAFETY DATA SHEET, WHICH CAN BE OBTAINED FROM THE MANUFACTURER OR DISTRIBUTOR OF THE MATERIAL. LACQUER THINNER IS AN EXAMPLE OF A COMMONLY USED SOLVENT WHICH WOULD BE CONSIDERED AS IGNITABLE HAZARDOUS WASTE.

NEMKO INC (Continued) **1000271576**

Violation Status: No violations found

R148 ENE 1/8-1/4 0.176 mi. 930 ft. **PHILLYSHIP** **RCRA NonGen / NLR** **1000789825**
COLUMBIA ST NEW YORK SHIPYARD **NYD987012895**
BROOKLYN, NY 11205

Site 16 of 21 in cluster R

Relative: Lower

Actual: 18 ft.

RCRA NonGen / NLR:

Date form received by agency:	01/01/2007
Facility name:	PHILLYSHIP
Facility address:	COLUMBIA ST NEW YORK SHIPYARD BROOKLYN, NY 11205
EPA ID:	NYD987012895
Mailing address:	BROADWAY BLDG P6 CAMDEN, NY 08104
Contact:	Not reported
Contact address:	BROADWAY BLDG P6 CAMDEN, NY 08104
Contact country:	US
Contact telephone:	Not reported
Contact email:	Not reported
EPA Region:	02
Classification:	Non-Generator
Description:	Handler: Non-Generators do not presently generate hazardous waste

Owner/Operator Summary:

Owner/operator name:	NEW YORK SHIPYARD
Owner/operator address:	COLUMBIA ST BROOKLYN, NY 11205
Owner/operator country:	US
Owner/operator telephone:	718-403-0453
Owner/operator email:	Not reported
Owner/operator fax:	Not reported
Owner/operator extension:	Not reported
Legal status:	Private
Owner/Operator Type:	Operator
Owner/Op start date:	Not reported
Owner/Op end date:	Not reported

Owner/operator name:	NEW YORK SHIPYARD
Owner/operator address:	COLUMBIA ST BROOKLYN, NY 11205
Owner/operator country:	US
Owner/operator telephone:	718-403-0453
Owner/operator email:	Not reported
Owner/operator fax:	Not reported
Owner/operator extension:	Not reported
Legal status:	Private
Owner/Operator Type:	Owner
Owner/Op start date:	Not reported
Owner/Op end date:	Not reported

Handler Activities Summary:

U.S. importer of hazardous waste:	No
Mixed waste (haz. and radioactive):	No
Recycler of hazardous waste:	No
Transporter of hazardous waste:	No

PHILLYSHIP (Continued) **1000789825**

Treater, storer or disposer of HW: No
Underground injection activity: No
On-site burner exemption: No
Furnace exemption: No
Used oil fuel burner: No
Used oil processor: No
User oil refiner: No
Used oil fuel marketer to burner: No
Used oil Specification marketer: No
Used oil transfer facility: No
Used oil transporter: No

Historical Generators:
Date form received by agency: 01/01/2006
Site name: PHILLYSHIP
Classification: Not a generator, verified

Date form received by agency: 07/08/1999
Site name: PHILLYSHIP
Classification: Not a generator, verified

Date form received by agency: 09/01/1992
Site name: PHILLYSHIP
Classification: Large Quantity Generator

. Waste code: X001
. Waste name: WASTE OILS

. Waste code: X003
. Waste name: OTHER STATE REGULATED WASTES [i.e., DIESEL FUEL, GASOLINE AND HOME HEATING OIL]

Violation Status: No violations found

R149 **CON EDISON - SERVICE BOX 55103** **NY MANIFEST** **S121967577**
ENE **33 WASHINGTON AVE** **N/A**
1/8-1/4 **BROOKLYN, NY 11205**
0.177 mi.
935 ft. **Site 17 of 21 in cluster R**

Relative:
Lower

Actual:
19 ft.

NY MANIFEST:
Country: USA
EPA ID: NYP005024955
Facility Status: Not reported
Location Address 1: 33 WASHINGTON AVE
Code: BP
Location Address 2: Not reported
Total Tanks: Not reported
Location City: BROOKLYN
Location State: NY
Location Zip: 11205
Location Zip 4: Not reported

NY MANIFEST:
EPAID: NYP005024955
Mailing Name: CON EDISON - SERVICE BOX 55103
Mailing Contact: CON EDISON
Mailing Address 1: 4 IRVING PL
Mailing Address 2: Not reported

CON EDISON - SERVICE BOX 55103 (Continued) **S121967577**

Mailing City:	NEW YORK
Mailing State:	NY
Mailing Zip:	10003
Mailing Zip 4:	Not reported
Mailing Country:	USA
Mailing Phone:	Not reported

Click this hyperlink while viewing on your computer to access
-1 additional NY MANIFEST: record(s) in the EDR Site Report.

R150 **NAVAL STATION NEW YORK** **RCRA NonGen / NLR** **1000148325**
ENE **207 FLUSHING AVE** **DOCKET HWC** **NYD039288774**
1/8-1/4 **BROOKLYN, NY 11251** **NY MANIFEST**
0.183 mi.
967 ft. **Site 18 of 21 in cluster R**

Relative:
Lower

Actual:
17 ft.

RCRA NonGen / NLR:

Date form received by agency:	01/01/2007
Facility name:	NAVAL STATION NEW YORK
Facility address:	207 FLUSHING AVE BROOKLYN, NY 11251
EPA ID:	NYD039288774
Mailing address:	FLUSHING AVE BROOKLYN, NY 11251
Contact:	Not reported
Contact address:	FLUSHING AVE BROOKLYN, NY 11251
Contact country:	US
Contact telephone:	Not reported
Contact email:	Not reported
EPA Region:	02
Land type:	Facility is not located on Indian land. Additional information is not known.
Classification:	Non-Generator
Description:	Handler: Non-Generators do not presently generate hazardous waste

Owner/Operator Summary:

Owner/operator name:	Not reported
Owner/operator address:	NOT REQUIRED NOT REQUIRED, WY 99999
Owner/operator country:	US
Owner/operator telephone:	212-555-1212
Owner/operator email:	Not reported
Owner/operator fax:	Not reported
Owner/operator extension:	Not reported
Legal status:	Federal
Owner/Operator Type:	Operator
Owner/Op start date:	Not reported
Owner/Op end date:	Not reported

Owner/operator name:	Not reported
Owner/operator address:	NOT REQUIRED NOT REQUIRED, WY 99999
Owner/operator country:	US
Owner/operator telephone:	212-555-1212
Owner/operator email:	Not reported
Owner/operator fax:	Not reported

NAVAL STATION NEW YORK (Continued) **1000148325**

Owner/operator extension: Not reported
Legal status: Federal
Owner/Operator Type: Owner
Owner/Op start date: Not reported
Owner/Op end date: Not reported

Handler Activities Summary:
U.S. importer of hazardous waste: No
Mixed waste (haz. and radioactive): No
Recycler of hazardous waste: No
Transporter of hazardous waste: No
Treater, storer or disposer of HW: No
Underground injection activity: No
On-site burner exemption: No
Furnace exemption: No
Used oil fuel burner: No
Used oil processor: No
User oil refiner: No
Used oil fuel marketer to burner: No
Used oil Specification marketer: No
Used oil transfer facility: No
Used oil transporter: No

Historical Generators:
Date form received by agency: 01/01/2006
Site name: NAVAL STATION NEW YORK
Classification: Not a generator, verified

Date form received by agency: 07/14/1999
Site name: NAVAL STATION NEW YORK
Classification: Small Quantity Generator

Date form received by agency: 06/20/1996
Site name: DEPARTMENT OF THE NAVY
Classification: Large Quantity Generator

Date form received by agency: 03/29/1994
Site name: NAVAL STATION NEW YORK
Classification: Large Quantity Generator

Date form received by agency: 03/03/1992
Site name: US MILITARY NAVAL STATION
Classification: Large Quantity Generator

Date form received by agency: 06/15/1984
Site name: NAVAL STATION NEW YORK
Classification: Large Quantity Generator

. Waste code: D000
. Waste name: Not Defined

. Waste code: D001
. Waste name: IGNITABLE HAZARDOUS WASTES ARE THOSE WASTES WHICH HAVE A FLASHPOINT OF LESS THAN 140 DEGREES FAHRENHEIT AS DETERMINED BY A PENSKY-MARTENS CLOSED CUP FLASH POINT TESTER. ANOTHER METHOD OF DETERMINING THE FLASH POINT OF A WASTE IS TO REVIEW THE MATERIAL SAFETY DATA SHEET,

NAVAL STATION NEW YORK (Continued) **1000148325**

WHICH CAN BE OBTAINED FROM THE MANUFACTURER OR DISTRIBUTOR OF THE MATERIAL. LACQUER THINNER IS AN EXAMPLE OF A COMMONLY USED SOLVENT WHICH WOULD BE CONSIDERED AS IGNITABLE HAZARDOUS WASTE.

Violation Status: No violations found

Evaluation Action Summary:
Evaluation date: 06/12/1990
Evaluation: COMPLIANCE EVALUATION INSPECTION ON-SITE
Area of violation: Not reported
Date achieved compliance: Not reported
Evaluation lead agency: EPA Contractor/Grantee

DOCKET HWC:
Agency: NAVY
Facility ID: NY5170022250
Reporting Mechanism: RCRA 3010
Status: On MDL

NY MANIFEST:
Country: USA
EPA ID: NYD039288774
Facility Status: Not reported
Location Address 1: NAVAL STATION-267 FLUSHING AVE
Code: BP
Location Address 2: Not reported
Total Tanks: Not reported
Location City: BROOKLYN
Location State: NY
Location Zip: 11205
Location Zip 4: Not reported

NY MANIFEST:
EPAID: NYD039288774
Mailing Name: UNITED STATES DPDO-BAYONNE-BROOKLYN
Mailing Contact: WALTER DAVIS
Mailing Address 1: 355 FRONT STREET
Mailing Address 2: Not reported
Mailing City: STATEN ISLAND
Mailing State: NY
Mailing Zip: 10304
Mailing Zip 4: Not reported
Mailing Country: USA
Mailing Phone: 2128342214

NY MANIFEST:
Document ID: CTF0592523
Manifest Status: Not reported
seq: 01
Year: 1998
Trans1 State ID: P2881FOH
Trans2 State ID: NJT91N116
Generator Ship Date: 03/19/1998
Trans1 Recv Date: 03/19/1998
Trans2 Recv Date: 03/19/1998
TSD Site Recv Date: 04/09/1998
Part A Recv Date: Not reported

NAVAL STATION NEW YORK (Continued) **1000148325**

Part B Recv Date:	Not reported
Generator EPA ID:	NYD039288774
Trans1 EPA ID:	MAD039322250
Trans2 EPA ID:	NJD000813477
TSDF ID 1:	CTD000604488
TSDF ID 2:	Not reported
Manifest Tracking Number:	Not reported
Import Indicator:	Not reported
Export Indicator:	Not reported
Discr Quantity Indicator:	Not reported
Discr Type Indicator:	Not reported
Discr Residue Indicator:	Not reported
Discr Partial Reject Indicator:	Not reported
Discr Full Reject Indicator:	Not reported
Manifest Ref Number:	Not reported
Alt Facility RCRA ID:	Not reported
Alt Facility Sign Date:	Not reported
MGMT Method Type Code:	Not reported
Waste Code:	D008 - LEAD 5.0 MG/L TCLP
Waste Code:	Not reported
Waste Code:	Not reported
Waste Code:	Not reported
Waste Code:	Not reported
Waste Code:	Not reported
Quantity:	01600
Units:	P - Pounds
Number of Containers:	003
Container Type:	DM - Metal drums, barrels
Handling Method:	L Landfill.
Specific Gravity:	01.00
Waste Code:	D008 - LEAD 5.0 MG/L TCLP
Waste Code:	Not reported
Waste Code:	Not reported
Waste Code:	Not reported
Waste Code:	Not reported
Quantity:	00500
Units:	P - Pounds
Number of Containers:	001
Container Type:	DM - Metal drums, barrels
Handling Method:	L Landfill.
Specific Gravity:	01.00

Click this hyperlink while viewing on your computer to access
-1 additional NY MANIFEST: record(s) in the EDR Site Report.

R151 **NAVAL STATION NEW YORK** **NY UST** **U004198775**
ENE **207 FLUSHING AVENUE** **N/A**
1/8-1/4 **BROOKLYN, NY 11205**
0.183 mi.
967 ft. **Site 19 of 21 in cluster R**

Relative: UST:
Lower

Id/Status:	2-349011 / Unregulated/Closed
Program Type:	PBS
Region:	STATE
DEC Region:	2
Expiration Date:	N/A

Actual:
17 ft.

NAVAL STATION NEW YORK (Continued) **U004198775**

UTM X:	588096.28451
UTM Y:	4505104.91783
Site Type:	Storage Terminal/Petroleum Distributor

Tank Info:

Tank Number:	01A
Tank ID:	33382
Tank Status:	Closed - Removed
Material Name:	Closed - Removed
Capacity Gallons:	6000
Install Date:	05/01/1975
Date Tank Closed:	12/01/1991
Registered:	True
Tank Location:	Underground
Tank Type:	Equivalent technology
Tightness Test Method:	NN
Date Test:	Not reported
Next Test Date:	Not reported
Pipe Model:	Not reported
Modified By:	TRANSLAT
Last Modified:	04/14/2017

Tank Number:	02A
Tank ID:	33383
Tank Status:	Closed - Removed
Material Name:	Closed - Removed
Capacity Gallons:	6000
Install Date:	05/01/1975
Date Tank Closed:	12/01/1991
Registered:	True
Tank Location:	Underground
Tank Type:	Equivalent technology
Tightness Test Method:	NN
Date Test:	Not reported
Next Test Date:	Not reported
Pipe Model:	Not reported
Modified By:	TRANSLAT
Last Modified:	04/14/2017

Tank Number:	03A
Tank ID:	33384
Tank Status:	Closed - Removed
Material Name:	Closed - Removed
Capacity Gallons:	6000
Install Date:	05/01/1975
Date Tank Closed:	12/01/1991
Registered:	True
Tank Location:	Underground
Tank Type:	Equivalent technology
Tightness Test Method:	NN
Date Test:	Not reported
Next Test Date:	Not reported
Pipe Model:	Not reported
Modified By:	TRANSLAT
Last Modified:	04/14/2017

NAVAL STATION NEW YORK (Continued) **U004198775**

Tank Number:	04A
Tank ID:	33385
Tank Status:	Closed - In Place
Material Name:	Closed - In Place
Capacity Gallons:	5200
Install Date:	12/01/1961
Date Tank Closed:	12/01/1991
Registered:	True
Tank Location:	Underground
Tank Type:	Steel/carbon steel
Tightness Test Method:	NN
Date Test:	Not reported
Next Test Date:	Not reported
Pipe Model:	Not reported
Modified By:	TRANSLAT
Last Modified:	04/14/2017

Tank Number:	05A
Tank ID:	33386
Tank Status:	Closed - In Place
Material Name:	Closed - In Place
Capacity Gallons:	5200
Install Date:	12/01/1961
Date Tank Closed:	12/01/1991
Registered:	True
Tank Location:	Underground
Tank Type:	Steel/carbon steel
Tightness Test Method:	NN
Date Test:	Not reported
Next Test Date:	Not reported
Pipe Model:	Not reported
Modified By:	TRANSLAT
Last Modified:	04/14/2017

Tank Number:	06A
Tank ID:	33387
Tank Status:	Closed - In Place
Material Name:	Closed - In Place
Capacity Gallons:	5200
Install Date:	12/01/1961
Date Tank Closed:	12/01/1991
Registered:	True
Tank Location:	Underground
Tank Type:	Steel/carbon steel
Tightness Test Method:	NN
Date Test:	Not reported
Next Test Date:	Not reported
Pipe Model:	Not reported
Modified By:	TRANSLAT
Last Modified:	04/14/2017

Tank Number:	07A
Tank ID:	33388
Tank Status:	Closed - In Place

NAVAL STATION NEW YORK (Continued) **U004198775**

Material Name:	Closed - In Place
Capacity Gallons:	5200
Install Date:	12/01/1961
Date Tank Closed:	12/01/1991
Registered:	True
Tank Location:	Underground
Tank Type:	Steel/carbon steel
Tightness Test Method:	NN
Date Test:	Not reported
Next Test Date:	Not reported
Pipe Model:	Not reported
Modified By:	TRANSLAT
Last Modified:	04/14/2017

Tank Number:	08A
Tank ID:	33389
Tank Status:	Closed - Removed
Material Name:	Closed - Removed
Capacity Gallons:	33000
Install Date:	12/01/1931
Date Tank Closed:	12/01/1965
Registered:	True
Tank Location:	Underground
Tank Type:	Steel/carbon steel
Tightness Test Method:	NN
Date Test:	Not reported
Next Test Date:	Not reported
Pipe Model:	Not reported
Modified By:	TRANSLAT
Last Modified:	04/14/2017

Tank Number:	09A
Tank ID:	33390
Tank Status:	Closed - Removed
Material Name:	Closed - Removed
Capacity Gallons:	33000
Install Date:	12/01/1931
Date Tank Closed:	12/01/1965
Registered:	True
Tank Location:	Underground
Tank Type:	Steel/carbon steel
Tightness Test Method:	NN
Date Test:	Not reported
Next Test Date:	Not reported
Pipe Model:	Not reported
Modified By:	TRANSLAT
Last Modified:	04/14/2017

Tank Number:	10A
Tank ID:	33391
Tank Status:	Closed - Removed
Material Name:	Closed - Removed
Capacity Gallons:	33000
Install Date:	12/01/1931

NAVAL STATION NEW YORK (Continued) **U004198775**

Date Tank Closed:	12/01/1965
Registered:	True
Tank Location:	Underground
Tank Type:	Steel/carbon steel
Tightness Test Method:	NN
Date Test:	Not reported
Next Test Date:	Not reported
Pipe Model:	Not reported
Modified By:	TRANSLAT
Last Modified:	04/14/2017

Tank Number:	11A
Tank ID:	33392
Tank Status:	Closed - Removed
Material Name:	Closed - Removed
Capacity Gallons:	33000
Install Date:	12/01/1931
Date Tank Closed:	12/01/1965
Registered:	True
Tank Location:	Underground
Tank Type:	Steel/carbon steel
Tightness Test Method:	NN
Date Test:	Not reported
Next Test Date:	Not reported
Pipe Model:	Not reported
Modified By:	TRANSLAT
Last Modified:	04/14/2017

Tank Number:	12A
Tank ID:	33393
Tank Status:	Closed - Removed
Material Name:	Closed - Removed
Capacity Gallons:	6000
Install Date:	11/01/1966
Date Tank Closed:	12/01/1991
Registered:	True
Tank Location:	Underground
Tank Type:	Steel/carbon steel
Tightness Test Method:	NN
Date Test:	Not reported
Next Test Date:	Not reported
Pipe Model:	Not reported
Modified By:	TRANSLAT
Last Modified:	04/14/2017

Tank Number:	13A
Tank ID:	33394
Tank Status:	Closed - Removed
Material Name:	Closed - Removed
Capacity Gallons:	6000
Install Date:	11/01/1966
Date Tank Closed:	12/01/1991
Registered:	True
Tank Location:	Underground

NAVAL STATION NEW YORK (Continued) **U004198775**

Tank Type:	Steel/carbon steel
Tightness Test Method:	NN
Date Test:	Not reported
Next Test Date:	Not reported
Pipe Model:	Not reported
Modified By:	TRANSLAT
Last Modified:	04/14/2017

Tank Number:	14A
Tank ID:	33395
Tank Status:	Closed - Removed
Material Name:	Closed - Removed
Capacity Gallons:	4000
Install Date:	05/01/1962
Date Tank Closed:	12/01/1991
Registered:	True
Tank Location:	Underground
Tank Type:	Steel/carbon steel
Tightness Test Method:	NN
Date Test:	Not reported
Next Test Date:	Not reported
Pipe Model:	Not reported
Modified By:	TRANSLAT
Last Modified:	04/14/2017

Tank Number:	15A
Tank ID:	33396
Tank Status:	Closed - In Place
Material Name:	Closed - In Place
Capacity Gallons:	11000
Install Date:	03/01/1943
Date Tank Closed:	12/01/1991
Registered:	True
Tank Location:	Underground
Tank Type:	Steel/carbon steel
Tightness Test Method:	NN
Date Test:	Not reported
Next Test Date:	Not reported
Pipe Model:	Not reported
Modified By:	TRANSLAT
Last Modified:	04/14/2017

Tank Number:	16A
Tank ID:	46656
Tank Status:	Closed - Removed
Material Name:	Closed - Removed
Capacity Gallons:	550
Install Date:	Not reported
Date Tank Closed:	12/01/1991
Registered:	True
Tank Location:	Underground
Tank Type:	Steel/carbon steel
Tightness Test Method:	NN
Date Test:	Not reported

NAVAL STATION NEW YORK (Continued) **U004198775**

Next Test Date:	Not reported
Pipe Model:	Not reported
Modified By:	TRANSLAT
Last Modified:	04/14/2017

Tank Number:	17A
Tank ID:	46657
Tank Status:	Closed - Removed
Material Name:	Closed - Removed
Capacity Gallons:	6000
Install Date:	Not reported
Date Tank Closed:	12/01/1991
Registered:	True
Tank Location:	Underground
Tank Type:	Steel/carbon steel
Tightness Test Method:	NN
Date Test:	Not reported
Next Test Date:	Not reported
Pipe Model:	Not reported
Modified By:	TRANSLAT
Last Modified:	04/14/2017

R152 **NAVAL STATION NEW YORK** **NY AST** **A100382329**
ENE **207 FLUSHING AVENUE** **N/A**
1/8-1/4 **BROOKLYN, NY 11205**
0.183 mi.
967 ft. **Site 20 of 21 in cluster R**

Relative:
Lower

Actual:
17 ft.

AST:

Region:	STATE
DEC Region:	2
Site Status:	Unregulated/Closed
Facility Id:	2-349011
Program Type:	PBS
UTM X:	588096.28451
UTM Y:	4505104.91783
Expiration Date:	N/A
Site Type:	Storage Terminal/Petroleum Distributor

Tank Info:

Tank Number:	0001
Tank Id:	51219
Tank Location:	Aboveground - on saddles, legs, racks, etc.... Tank bottom is elevated above grade or tank pad, allowing visual inspection.
Tank Type:	Steel/Carbon Steel/Iron
Tank Status:	Closed - Removed
Pipe Model:	Not reported
Install Date:	Not reported
Capacity Gallons:	550
Tightness Test Method:	NN
Date Test:	Not reported
Next Test Date:	Not reported
Date Tank Closed:	06/01/1996
Register:	True
Modified By:	TRANSLAT
Last Modified:	04/14/2017

NAVAL STATION NEW YORK (Continued) **A100382329**

Material Name: Not reported

R153
ENE
1/8-1/4
0.183 mi.
967 ft.

SUPSHIP BROOKLYN US NAVY
FLUSHING & WASHINGTON AVES
BROOKLYN, NY 11251

SEMS-ARCHIVE **1000148324**
RCRA NonGen / NLR **NY5170022250**

Site 21 of 21 in cluster R

Relative:
Lower

Actual:
17 ft.

SEMS Archive:

Site ID:	0203161
EPA ID:	NY5170022250
Cong District:	10
FIPS Code:	36047
FF:	Y
NPL:	Not on the NPL
Non NPL Status:	NFRAP-Site does not qualify for the NPL based on existing information
Latitude:	+40.699680
Longitude:	-073.964220

SEMS Archive Detail:

Region:	02
Site ID:	0203161
EPA ID:	NY5170022250
Site Name:	NAVAL STATION NY
NPL:	N
FF:	Y
OU:	00
Action Code:	VS
Action Name:	ARCH SITE
SEQ:	1
Start Date:	Not reported
Finish Date:	1997-01-31 05:00:00
Qual:	Not reported
Current Action Lead:	EPA Perf In-Hse

Region:	02
Site ID:	0203161
EPA ID:	NY5170022250
Site Name:	NAVAL STATION NY
NPL:	N
FF:	Y
OU:	00
Action Code:	PA
Action Name:	PA
SEQ:	1
Start Date:	Not reported
Finish Date:	1989-09-27 04:00:00
Qual:	N
Current Action Lead:	Fed Fac

Region:	02
Site ID:	0203161
EPA ID:	NY5170022250
Site Name:	NAVAL STATION NY
NPL:	N
FF:	Y
OU:	00
Action Code:	DS

SUPSHIP BROOKLYN US NAVY (Continued) **1000148324**

Action Name:	DISCVRY
SEQ:	1
Start Date:	1989-01-10 05:00:00
Finish Date:	1989-01-10 05:00:00
Qual:	Not reported
Current Action Lead:	Fed Fac

RCRA NonGen / NLR:

Date form received by agency:	01/01/2007
Facility name:	SUPSHIP BROOKLYN US NAVY
Facility address:	FLUSHING & WASHINGTON AVES BROOKLYN, NY 11251
EPA ID:	NY5170022250
Mailing address:	FLUSING & WASHINGTON AVES BROOKLYN, NY 11251
Contact:	Not reported
Contact address:	FLUSING & WASHINGTON AVES BROOKLYN, NY 11251
Contact country:	US
Contact telephone:	Not reported
Contact email:	Not reported
EPA Region:	02
Land type:	Facility is not located on Indian land. Additional information is not known.
Classification:	Non-Generator
Description:	Handler: Non-Generators do not presently generate hazardous waste

Owner/Operator Summary:

Owner/operator name:	Not reported
Owner/operator address:	NOT REQUIRED NOT REQUIRED, WY 99999
Owner/operator country:	US
Owner/operator telephone:	212-555-1212
Owner/operator email:	Not reported
Owner/operator fax:	Not reported
Owner/operator extension:	Not reported
Legal status:	Federal
Owner/Operator Type:	Operator
Owner/Op start date:	Not reported
Owner/Op end date:	Not reported

Owner/operator name:	Not reported
Owner/operator address:	NOT REQUIRED NOT REQUIRED, WY 99999
Owner/operator country:	US
Owner/operator telephone:	212-555-1212
Owner/operator email:	Not reported
Owner/operator fax:	Not reported
Owner/operator extension:	Not reported
Legal status:	Federal
Owner/Operator Type:	Owner
Owner/Op start date:	Not reported
Owner/Op end date:	Not reported

Handler Activities Summary:

U.S. importer of hazardous waste: No

SUPSHIP BROOKLYN US NAVY (Continued) **1000148324**

Mixed waste (haz. and radioactive): No
Recycler of hazardous waste: No
Transporter of hazardous waste: No
Treater, storer or disposer of HW: No
Underground injection activity: No
On-site burner exemption: No
Furnace exemption: No
Used oil fuel burner: No
Used oil processor: No
User oil refiner: No
Used oil fuel marketer to burner: No
Used oil Specification marketer: No
Used oil transfer facility: No
Used oil transporter: No

Historical Generators:
Date form received by agency: 01/01/2006
Site name: SUPSHIP BROOKLYN US NAVY
Classification: Not a generator, verified

Date form received by agency: 10/01/1996
Site name: SUPSHIP BROOKLYN US NAVY
Classification: Not a generator, verified

. Waste code: NONE
. Waste name: None

Date form received by agency: 04/30/1984
Site name: SUPSHIP BROOKLYN US NAVY
Classification: Large Quantity Generator

. Waste code: NONE
. Waste name: None

Violation Status: No violations found

Evaluation Action Summary:
Evaluation date: 06/12/1990
Evaluation: COMPLIANCE EVALUATION INSPECTION ON-SITE
Area of violation: Not reported
Date achieved compliance: Not reported
Evaluation lead agency: EPA Contractor/Grantee

U154 **CON EDISON** **NJ MANIFEST** **S120678265**
South **143 CLERMONT AVE FRONT OF** **N/A**
1/8-1/4 **BROOKLYN, NY 11219**
0.186 mi.
980 ft. **Site 1 of 11 in cluster U**

Relative:
Higher

Actual:
59 ft.

NJ MANIFEST:
EPA Id: NYP004880932
Mail Address: IRVING PL 15TH FL NE
Mail City/State/Zip: NEW YORK, NY 10003
Facility Phone: Not reported
Emergency Phone: Not reported
Contact: THOMAS TEELING
Comments: Not reported
SIC Code: Not reported

CON EDISON (Continued) **S120678265**

County:	NY047
Municipal:	Not reported
Previous EPA Id:	Not reported
Gen Flag:	Not reported
Trans Flag:	Not reported
TSDF Flag:	Not reported
Name Change:	Not reported
Date Change:	Not reported

Manifest:

Manifest Number:	002621930GBF
EPA ID:	NYP004880932
Date Shipped:	12/17/2015
TSDF EPA ID:	NJD991291105
Transporter EPA ID:	NJD003812047
Transporter 2 EPA ID:	Not reported
Transporter 3 EPA ID:	Not reported
Transporter 4 EPA ID:	Not reported
Transporter 5 EPA ID:	Not reported
Transporter 6 EPA ID:	Not reported
Transporter 7 EPA ID:	Not reported
Transporter 8 EPA ID:	Not reported
Transporter 9 EPA ID:	Not reported
Transporter 10 EPA ID:	Not reported
Date Trans1 Transported Waste:	Not reported
Date Trans2 Transported Waste:	Not reported
Date Trans3 Transported Waste:	Not reported
Date Trans4 Transported Waste:	Not reported
Date Trans5 Transported Waste:	Not reported
Date Trans6 Transported Waste:	Not reported
Date Trans7 Transported Waste:	Not reported
Date Trans8 Transported Waste:	Not reported
Date Trans9 Transported Waste:	Not reported
Date Trans10 Transported Waste:	Not reported
Date TSDF Received Waste:	Not reported
TSDF EPA Facility Name:	Not reported
QTY Units:	Not reported
Transporter SEQ ID:	Not reported
Transporter-1 Date:	Not reported
Waste SEQ ID:	Not reported
Waste Type Code 2:	Not reported
Waste Type Code 3:	Not reported
Waste Type Code 4:	Not reported
Waste Type Code 5:	Not reported
Waste Type Code 6:	Not reported
Date Accepted:	Not reported
Manifest Discrepancy Type:	Not reported
Data Entry Number:	Not reported
Was Load Rejected:	NEW YORK, NY 10003
Reason Load Was Rejected:	Not reported

U155 South 1/8-1/4 0.186 mi. 980 ft. | **CON EDISON 143 CLERMONT AVE FRONT OF BROOKLYN, NY 11219** | **RCRA NonGen / NLR FINDS ECHO** | **1019909093 NYP004880932**

Site 2 of 11 in cluster U

Relative: Higher

Actual: 59 ft.

RCRA NonGen / NLR:

Date form received by agency:	12/17/2015
Facility name:	CON EDISON
Facility address:	143 CLERMONT AVE FRONT OF BROOKLYN, NY 11219
EPA ID:	NYP004880932
Mailing address:	IRVING PL 15TH FL NE NEW YORK, NY 10003
Contact:	THOMAS TEELING
Contact address:	Not reported Not reported
Contact country:	Not reported
Contact telephone:	212-460-3770
Contact email:	Not reported
EPA Region:	02
Classification:	Non-Generator
Description:	Handler: Non-Generators do not presently generate hazardous waste

Handler Activities Summary:

U.S. importer of hazardous waste:	No
Mixed waste (haz. and radioactive):	No
Recycler of hazardous waste:	No
Transporter of hazardous waste:	No
Treater, storer or disposer of HW:	No
Underground injection activity:	No
On-site burner exemption:	No
Furnace exemption:	No
Used oil fuel burner:	No
Used oil processor:	No
User oil refiner:	No
Used oil fuel marketer to burner:	No
Used oil Specification marketer:	No
Used oil transfer facility:	No
Used oil transporter:	No

Historical Generators:

Date form received by agency:	12/17/2015
Site name:	CON EDISON
Classification:	Small Quantity Generator
Violation Status:	No violations found

FINDS:

Registry ID: 110069645842

Environmental Interest/Information System

RCRAInfo is a national information system that supports the Resource Conservation and Recovery Act (RCRA) program through the tracking of events and activities related to facilities that generate, transport, and treat, store, or dispose of hazardous waste. RCRAInfo allows RCRA program staff to track the notification, permit, compliance, and corrective action activities required under RCRA.

CON EDISON (Continued) **1019909093**

Click this hyperlink while viewing on your computer to access additional FINDS: detail in the EDR Site Report.

ECHO:

Envid:	1019909093
Registry ID:	110069645842
DFR URL:	http://echo.epa.gov/detailed-facility-report?fid=110069645842

Q156 **CON EDISON** **NY MANIFEST** **S118257729**
SSE **142 CLINTON AVE** **N/A**
1/8-1/4 **BROOKLYN, NY 11205**
0.186 mi.
984 ft. **Site 5 of 12 in cluster Q**

Relative:
Higher

Actual:
57 ft.

NY MANIFEST:

Country:	USA
EPA ID:	NYP004725776
Facility Status:	Not reported
Location Address 1:	F/O 142 CLINTON AV
Code:	BP
Location Address 2:	SB170104
Total Tanks:	Not reported
Location City:	BROOKLYN
Location State:	NY
Location Zip:	11205
Location Zip 4:	Not reported

NY MANIFEST:

EPAID:	NYP004725776
Mailing Name:	CON EDISON
Mailing Contact:	CON EDISON
Mailing Address 1:	4 IRVING PL
Mailing Address 2:	15TH FL
Mailing City:	NEW YORK
Mailing State:	NY
Mailing Zip:	10003
Mailing Zip 4:	Not reported
Mailing Country:	USA
Mailing Phone:	Not reported

NY MANIFEST:

Document ID:	Not reported
Manifest Status:	Not reported
seq:	Not reported
Year:	2015
Trans1 State ID:	NJD003812047
Trans2 State ID:	Not reported
Generator Ship Date:	02/05/2015
Trans1 Recv Date:	02/05/2015
Trans2 Recv Date:	Not reported
TSD Site Recv Date:	02/10/2015
Part A Recv Date:	Not reported
Part B Recv Date:	Not reported
Generator EPA ID:	NYP004725776
Trans1 EPA ID:	Not reported
Trans2 EPA ID:	Not reported

CON EDISON (Continued) **S118257729**

TSDF ID 1:	NJD991291105
TSDF ID 2:	Not reported
Manifest Tracking Number:	002610420GBF
Import Indicator:	N
Export Indicator:	N
Discr Quantity Indicator:	N
Discr Type Indicator:	N
Discr Residue Indicator:	N
Discr Partial Reject Indicator:	N
Discr Full Reject Indicator:	N
Manifest Ref Number:	Not reported
Alt Facility RCRA ID:	Not reported
Alt Facility Sign Date:	Not reported
MGMT Method Type Code:	H110
Waste Code:	Not reported
Waste Code:	Not reported
Waste Code:	Not reported
Waste Code:	Not reported
Waste Code:	Not reported
Waste Code:	Not reported
Quantity:	500
Units:	P - Pounds
Number of Containers:	1
Container Type:	TT - Cargo tank, tank trucks
Handling Method:	T Chemical, physical, or biological treatment.
Specific Gravity:	1
Waste Code:	D008
Waste Code 1_2:	Not reported
Waste Code 1_3:	Not reported
Waste Code 1_4:	Not reported
Waste Code 1_5:	Not reported
Waste Code 1_6:	Not reported

Click this hyperlink while viewing on your computer to access
-1 additional NY MANIFEST: record(s) in the EDR Site Report.

Q157 **CON EDISON** **RCRA NonGen / NLR** **1018277835**
SSE **142 CLINTON AVE** **FINDS** **NYP004725776**
1/8-1/4 **BROOKLYN, NY 11205** **ECHO**
0.186 mi.
984 ft. **Site 6 of 12 in cluster Q**

Relative:
Higher

Actual:
57 ft.

RCRA NonGen / NLR:

Date form received by agency:	02/05/2015
Facility name:	CON EDISON
Facility address:	142 CLINTON AVE BROOKLYN, NY 11205
EPA ID:	NYP004725776
Mailing address:	IRVING PL, 15TH FL NE NEW YORK, NY 10003
Contact:	THOMAS TEELING
Contact address:	Not reported Not reported
Contact country:	Not reported
Contact telephone:	212-460-3770
Contact email:	Not reported
EPA Region:	02

CON EDISON (Continued) **1018277835**

Classification: Non-Generator
Description: Handler: Non-Generators do not presently generate hazardous waste

Handler Activities Summary:
U.S. importer of hazardous waste: No
Mixed waste (haz. and radioactive): No
Recycler of hazardous waste: No
Transporter of hazardous waste: No
Treater, storer or disposer of HW: No
Underground injection activity: No
On-site burner exemption: No
Furnace exemption: No
Used oil fuel burner: No
Used oil processor: No
User oil refiner: No
Used oil fuel marketer to burner: No
Used oil Specification marketer: No
Used oil transfer facility: No
Used oil transporter: No

Historical Generators:
Date form received by agency: 02/05/2015
Site name: CON EDISON
Classification: Small Quantity Generator

Violation Status: No violations found

FINDS:

Registry ID: 110067694418

Environmental Interest/Information System
RCRAInfo is a national information system that supports the Resource Conservation and Recovery Act (RCRA) program through the tracking of events and activities related to facilities that generate, transport, and treat, store, or dispose of hazardous waste. RCRAInfo allows RCRA program staff to track the notification, permit, compliance, and corrective action activities required under RCRA.

Click this hyperlink while viewing on your computer to access additional FINDS: detail in the EDR Site Report.

ECHO:
Envid: 1018277835
Registry ID: 110067694418
DFR URL: http://echo.epa.gov/detailed-facility-report?fid=110067694418

Q158
SSE
1/8-1/4
0.186 mi.
984 ft.

CON EDISON
142 CLINTON AVE
BROOKLYN, NY 11205

Site 7 of 12 in cluster Q

NJ MANIFEST **S120666751**
N/A

Relative:
Higher

Actual:
57 ft.

NJ MANIFEST:

EPA Id:	NYP004725776
Mail Address:	IRVING PL, 15TH FL NE
Mail City/State/Zip:	NEW YORK, NY 10003
Facility Phone:	Not reported
Emergency Phone:	Not reported
Contact:	THOMAS TEELING
Comments:	Not reported
SIC Code:	Not reported
County:	NY047
Municipal:	Not reported
Previous EPA Id:	Not reported
Gen Flag:	Not reported
Trans Flag:	Not reported
TSDF Flag:	Not reported
Name Change:	Not reported
Date Change:	Not reported

Manifest:

Manifest Number:	002610420GBF
EPA ID:	NYP004725776
Date Shipped:	2/5/2015
TSDF EPA ID:	NJD991291105
Transporter EPA ID:	NJD003812047
Transporter 2 EPA ID:	Not reported
Transporter 3 EPA ID:	Not reported
Transporter 4 EPA ID:	Not reported
Transporter 5 EPA ID:	Not reported
Transporter 6 EPA ID:	Not reported
Transporter 7 EPA ID:	Not reported
Transporter 8 EPA ID:	Not reported
Transporter 9 EPA ID:	Not reported
Transporter 10 EPA ID:	Not reported
Date Trans1 Transported Waste:	Not reported
Date Trans2 Transported Waste:	Not reported
Date Trans3 Transported Waste:	Not reported
Date Trans4 Transported Waste:	Not reported
Date Trans5 Transported Waste:	Not reported
Date Trans6 Transported Waste:	Not reported
Date Trans7 Transported Waste:	Not reported
Date Trans8 Transported Waste:	Not reported
Date Trans9 Transported Waste:	Not reported
Date Trans10 Transported Waste:	Not reported
Date TSDF Received Waste:	Not reported
TSDF EPA Facility Name:	Not reported
QTY Units:	Not reported
Transporter SEQ ID:	Not reported
Transporter-1 Date:	Not reported
Waste SEQ ID:	Not reported
Waste Type Code 2:	Not reported
Waste Type Code 3:	Not reported
Waste Type Code 4:	Not reported
Waste Type Code 5:	Not reported
Waste Type Code 6:	Not reported

CON EDISON (Continued) **S120666751**

Date Accepted:	Not reported
Manifest Discrepancy Type:	Not reported
Data Entry Number:	Not reported
Was Load Rejected:	NEW YORK, NY 10003
Reason Load Was Rejected:	Not reported

U159 **CONSOLIDATED EDISON** **PA MANIFEST** **S123092887**
South **379 MYRTLE AVE** **N/A**
1/8-1/4 **BROOKLYN, NY 11205**
0.188 mi.
991 ft. **Site 3 of 11 in cluster U**

Relative:
Higher
Actual:
60 ft.

Manifest Details:

Year:	2017
Manifest Number:	011102393FLE
Manifest Type:	TSD Copy
Generator EPA Id:	NYP004737045
Generator Date:	09/28/2017
Mailing Address:	Not reported
Mailing City,St,Zip:	Not reported
Contact Name:	Not reported
Contact Phone:	Not reported
TSD EPA Id:	Not reported
TSD Date:	Not reported
TSD Facility Name:	Republic Environmental Systems (Pennsylvania) LLC
TSD Facility Address:	2869 Sandstone Dr
TSD Facility City:	Hatfield
TSD Facility State:	PA
Facility Telephone:	Not reported
Page Number:	1
Line Number:	1
Waste Number:	D008
Container Number:	1
Container Type:	Cargo tanks (tank trucks)
Waste Quantity:	300
Unit:	Pounds
Handling Code:	Not reported
TSP EPA Id:	PAD085690592
Date TSP Sig:	Not reported

U160 **NYCTA - 381 MYRTLE AVE STATION** **RCRA NonGen / NLR** **1000552499**
South **381 MYRTLE AVE** **FINDS** **NYD986948982**
1/8-1/4 **BROOKLYN, NY 11205** **ECHO**
0.192 mi. **NY MANIFEST**
1014 ft. **Site 4 of 11 in cluster U**

Relative:
Higher
Actual:
59 ft.

RCRA NonGen / NLR:

Date form received by agency:	01/01/2007
Facility name:	NYCTA - 381 MYRTLE AVE STATION
Facility address:	381 MYRTLE AVE BROOKLYN, NY 11205-2408
EPA ID:	NYD986948982
Mailing address:	JAY ST ROOM 819 BROOKLYN, NY 11201

NYCTA - 381 MYRTLE AVE STATION (Continued) **1000552499**

Contact:	Not reported
Contact address:	JAY ST ROOM 819 BROOKLYN, NY 11201
Contact country:	US
Contact telephone:	Not reported
Contact email:	Not reported
EPA Region:	02
Classification:	Non-Generator
Description:	Handler: Non-Generators do not presently generate hazardous waste

Owner/Operator Summary:

Owner/operator name:	MTA NEW YORK CITY TRANSIT
Owner/operator address:	370 JAY ST ROOM 819 BROOKLYN, NY 11201
Owner/operator country:	US
Owner/operator telephone:	718-243-4581
Owner/operator email:	Not reported
Owner/operator fax:	Not reported
Owner/operator extension:	Not reported
Legal status:	Other
Owner/Operator Type:	Operator
Owner/Op start date:	Not reported
Owner/Op end date:	Not reported

Owner/operator name:	MTA NEW YORK CITY TRANSIT
Owner/operator address:	370 JAY ST ROOM 819 BROOKLYN, NY 11201
Owner/operator country:	US
Owner/operator telephone:	718-243-4581
Owner/operator email:	Not reported
Owner/operator fax:	Not reported
Owner/operator extension:	Not reported
Legal status:	Other
Owner/Operator Type:	Owner
Owner/Op start date:	Not reported
Owner/Op end date:	Not reported

Handler Activities Summary:

U.S. importer of hazardous waste:	No
Mixed waste (haz. and radioactive):	No
Recycler of hazardous waste:	No
Transporter of hazardous waste:	No
Treater, storer or disposer of HW:	No
Underground injection activity:	No
On-site burner exemption:	No
Furnace exemption:	No
Used oil fuel burner:	No
Used oil processor:	No
User oil refiner:	No
Used oil fuel marketer to burner:	No
Used oil Specification marketer:	No
Used oil transfer facility:	No
Used oil transporter:	No

Historical Generators:

Date form received by agency: 01/01/2006

NYCTA - 381 MYRTLE AVE STATION (Continued) **1000552499**

Site name: NYCTA - 381 MYRTLE AVE STATION
Classification: Not a generator, verified

Date form received by agency: 07/08/1999
Site name: NYCTA - 381 MYRTLE AVE STATION
Classification: Not a generator, verified

Date form received by agency: 02/07/1997
Site name: NYCTA - 381 MYRTLE AVE STATION
Classification: Large Quantity Generator

. Waste code: D000
. Waste name: Not Defined

. Waste code: D008
. Waste name: LEAD

. Waste code: X002
. Waste name: POLYCHLORINATED BIPHENOLS (PCBs)

Violation Status: No violations found

FINDS:

Registry ID: 110004464847

Environmental Interest/Information System
RCRAInfo is a national information system that supports the Resource Conservation and Recovery Act (RCRA) program through the tracking of events and activities related to facilities that generate, transport, and treat, store, or dispose of hazardous waste. RCRAInfo allows RCRA program staff to track the notification, permit, compliance, and corrective action activities required under RCRA.

Click this hyperlink while viewing on your computer to access additional FINDS: detail in the EDR Site Report.

ECHO:
Envid: 1000552499
Registry ID: 110004464847
DFR URL: http://echo.epa.gov/detailed-facility-report?fid=110004464847

NY MANIFEST:
Country: USA
EPA ID: NYD986948982
Facility Status: Not reported
Location Address 1: 1350 AVE OF AMER
Code: BP
Location Address 2: Not reported
Total Tanks: Not reported
Location City: NEW YORK
Location State: NY
Location Zip: 10019
Location Zip 4: Not reported

NY MANIFEST:

NYCTA - 381 MYRTLE AVE STATION (Continued) **1000552499**

EPAID:	NYD986948982
Mailing Name:	NYCTA
Mailing Contact:	LOUIS BENVENUTO
Mailing Address 1:	1350 AVE OF AMER
Mailing Address 2:	Not reported
Mailing City:	NEW YORK
Mailing State:	NY
Mailing Zip:	10019
Mailing Zip 4:	Not reported
Mailing Country:	USA
Mailing Phone:	2124928031

NY MANIFEST:

Document ID:	NYB5701347
Manifest Status:	K
seq:	Not reported
Year:	1992
Trans1 State ID:	5842ABOK
Trans2 State ID:	Not reported
Generator Ship Date:	10/10/1992
Trans1 Recv Date:	10/10/1992
Trans2 Recv Date:	/ /
TSD Site Recv Date:	10/14/1992
Part A Recv Date:	/ /
Part B Recv Date:	12/02/1992
Generator EPA ID:	NYD986948982
Trans1 EPA ID:	TXD988052494
Trans2 EPA ID:	Not reported
TSDF ID 1:	GAD980839187
TSDF ID 2:	Not reported
Manifest Tracking Number:	Not reported
Import Indicator:	Not reported
Export Indicator:	Not reported
Discr Quantity Indicator:	Not reported
Discr Type Indicator:	Not reported
Discr Residue Indicator:	Not reported
Discr Partial Reject Indicator:	Not reported
Discr Full Reject Indicator:	Not reported
Manifest Ref Number:	Not reported
Alt Facility RCRA ID:	Not reported
Alt Facility Sign Date:	Not reported
MGMT Method Type Code:	Not reported
Waste Code:	B003 - PETROLEUM OIL WITH 500 PPM OR > PCB
Waste Code:	Not reported
Waste Code:	Not reported
Waste Code:	Not reported
Waste Code:	Not reported
Waste Code:	Not reported
Quantity:	00102
Units:	K - Kilograms (2.2 pounds)
Number of Containers:	001
Container Type:	TT - Cargo tank, tank trucks
Handling Method:	T Chemical, physical, or biological treatment.
Specific Gravity:	100

NYCTA - 381 MYRTLE AVE STATION (Continued) **1000552499**

Click this hyperlink while viewing on your computer to access
-1 additional NY MANIFEST: record(s) in the EDR Site Report.

V161 **CON EDISON** **NJ MANIFEST** **S120673757**
SE **141 CLINTON AVE** **N/A**
1/8-1/4 **BROOKLYN, NY 11205**
0.193 mi.
1019 ft. **Site 1 of 12 in cluster V**

Relative:
Higher

Actual:
57 ft.

NJ MANIFEST:

EPA Id:	NYP004805347
Mail Address:	IRVING PL 15TH FL NE
Mail City/State/Zip:	NEW YORK, NY 10003
Facility Phone:	Not reported
Emergency Phone:	Not reported
Contact:	THOMAS TEELING
Comments:	Not reported
SIC Code:	Not reported
County:	NY047
Municipal:	Not reported
Previous EPA Id:	Not reported
Gen Flag:	Not reported
Trans Flag:	Not reported
TSDF Flag:	Not reported
Name Change:	Not reported
Date Change:	Not reported

Manifest:

Manifest Number:	002619966GBF
EPA ID:	NYP004805347
Date Shipped:	7/10/2015
TSDF EPA ID:	NJD991291105
Transporter EPA ID:	NJD003812047
Transporter 2 EPA ID:	Not reported
Transporter 3 EPA ID:	Not reported
Transporter 4 EPA ID:	Not reported
Transporter 5 EPA ID:	Not reported
Transporter 6 EPA ID:	Not reported
Transporter 7 EPA ID:	Not reported
Transporter 8 EPA ID:	Not reported
Transporter 9 EPA ID:	Not reported
Transporter 10 EPA ID:	Not reported
Date Trans1 Transported Waste:	Not reported
Date Trans2 Transported Waste:	Not reported
Date Trans3 Transported Waste:	Not reported
Date Trans4 Transported Waste:	Not reported
Date Trans5 Transported Waste:	Not reported
Date Trans6 Transported Waste:	Not reported
Date Trans7 Transported Waste:	Not reported
Date Trans8 Transported Waste:	Not reported
Date Trans9 Transported Waste:	Not reported
Date Trans10 Transported Waste:	Not reported
Date TSDF Received Waste:	Not reported
TSDF EPA Facility Name:	Not reported
QTY Units:	Not reported
Transporter SEQ ID:	Not reported
Transporter-1 Date:	Not reported
Waste SEQ ID:	Not reported

CON EDISON (Continued) **S120673757**

Waste Type Code 2:	Not reported
Waste Type Code 3:	Not reported
Waste Type Code 4:	Not reported
Waste Type Code 5:	Not reported
Waste Type Code 6:	Not reported
Date Accepted:	Not reported
Manifest Discrepancy Type:	Not reported
Data Entry Number:	Not reported
Was Load Rejected:	NEW YORK, NY 10003
Reason Load Was Rejected:	Not reported

V162 **CON EDISON** **RCRA NonGen / NLR** **1019905058**
SE **141 CLINTON AVE** **FINDS** **NYP004805347**
1/8-1/4 **BROOKLYN, NY 11205** **ECHO**
0.193 mi.
1019 ft. **Site 2 of 12 in cluster V**

Relative:
Higher

Actual:
57 ft.

RCRA NonGen / NLR:

Date form received by agency:	07/10/2015
Facility name:	CON EDISON
Facility address:	141 CLINTON AVE BROOKLYN, NY 11205
EPA ID:	NYP004805347
Mailing address:	IRVING PL 15TH FL NE NEW YORK, NY 10003
Contact:	THOMAS TEELING
Contact address:	Not reported Not reported
Contact country:	Not reported
Contact telephone:	212-460-3770
Contact email:	Not reported
EPA Region:	02
Classification:	Non-Generator
Description:	Handler: Non-Generators do not presently generate hazardous waste

Handler Activities Summary:

U.S. importer of hazardous waste:	No
Mixed waste (haz. and radioactive):	No
Recycler of hazardous waste:	No
Transporter of hazardous waste:	No
Treater, storer or disposer of HW:	No
Underground injection activity:	No
On-site burner exemption:	No
Furnace exemption:	No
Used oil fuel burner:	No
Used oil processor:	No
User oil refiner:	No
Used oil fuel marketer to burner:	No
Used oil Specification marketer:	No
Used oil transfer facility:	No
Used oil transporter:	No

Historical Generators:

Date form received by agency:	07/10/2015
Site name:	CON EDISON

CON EDISON (Continued) **1019905058**

Classification: Small Quantity Generator

Violation Status: No violations found

FINDS:

Registry ID: 110069667284

Environmental Interest/Information System
RCRAInfo is a national information system that supports the Resource Conservation and Recovery Act (RCRA) program through the tracking of events and activities related to facilities that generate, transport, and treat, store, or dispose of hazardous waste. RCRAInfo allows RCRA program staff to track the notification, permit, compliance, and corrective action activities required under RCRA.

Click this hyperlink while viewing on your computer to access additional FINDS: detail in the EDR Site Report.

ECHO:
Envid: 1019905058
Registry ID: 110069667284
DFR URL: http://echo.epa.gov/detailed-facility-report?fid=110069667284

V163 **CON EDISON** **NY MANIFEST** **S119076423**
SE **141 CLINTON AVE** **N/A**
1/8-1/4 **BROOKLYN, NY 11205**
0.193 mi.
1019 ft. **Site 3 of 12 in cluster V**

Relative:
Higher

Actual:
57 ft.

NY MANIFEST:
Country: USA
EPA ID: NYP004805347
Facility Status: Not reported
Location Address 1: 142 CLINTON AVE
Code: BP
Location Address 2: SB 17010
Total Tanks: Not reported
Location City: BROOKLYN
Location State: NY
Location Zip: 11205
Location Zip 4: Not reported

NY MANIFEST:
EPAID: NYP004805347
Mailing Name: CON EDISON
Mailing Contact: DENNIS HUACON
Mailing Address 1: 4 IRVING PL 15TH FL
Mailing Address 2: Not reported
Mailing City: NEW YORK
Mailing State: NY
Mailing Zip: 10003
Mailing Zip 4: Not reported
Mailing Country: USA
Mailing Phone: 2124603770

CON EDISON (Continued) **S119076423**

NY MANIFEST:

Document ID:	Not reported
Manifest Status:	Not reported
seq:	Not reported
Year:	2015
Trans1 State ID:	NJD003812047
Trans2 State ID:	Not reported
Generator Ship Date:	07/10/2015
Trans1 Recv Date:	07/10/2015
Trans2 Recv Date:	Not reported
TSD Site Recv Date:	07/13/2015
Part A Recv Date:	Not reported
Part B Recv Date:	Not reported
Generator EPA ID:	NYP004805347
Trans1 EPA ID:	Not reported
Trans2 EPA ID:	Not reported
TSDF ID 1:	NJD991291105
TSDF ID 2:	Not reported
Manifest Tracking Number:	002619966GBF
Import Indicator:	N
Export Indicator:	N
Discr Quantity Indicator:	N
Discr Type Indicator:	N
Discr Residue Indicator:	N
Discr Partial Reject Indicator:	N
Discr Full Reject Indicator:	N
Manifest Ref Number:	Not reported
Alt Facility RCRA ID:	Not reported
Alt Facility Sign Date:	Not reported
MGMT Method Type Code:	H110
Waste Code:	Not reported
Waste Code:	Not reported
Waste Code:	Not reported
Waste Code:	Not reported
Waste Code:	Not reported
Waste Code:	Not reported
Quantity:	50
Units:	G - Gallons (liquids only)* (8.3 pounds)
Number of Containers:	1
Container Type:	TT - Cargo tank, tank trucks
Handling Method:	T Chemical, physical, or biological treatment.
Specific Gravity:	1
Waste Code:	D008
Waste Code 1_2:	Not reported
Waste Code 1_3:	Not reported
Waste Code 1_4:	Not reported
Waste Code 1_5:	Not reported
Waste Code 1_6:	Not reported

Click this hyperlink while viewing on your computer to access
-1 additional NY MANIFEST: record(s) in the EDR Site Report.

Q164 SSE 1/8-1/4 0.194 mi. 1026 ft. | **CUMBERLAND FARMS #70228**
140 VANDERBILT AVENUE
BROOKLYN, NY 11205 | **NY AST** | **A100291196**
N/A

Site 8 of 12 in cluster Q

Relative: Higher

Actual: 60 ft.

AST:

Region:	STATE
DEC Region:	2
Site Status:	Active
Facility Id:	2-214825
Program Type:	PBS
UTM X:	587007.63631
UTM Y:	4505238.34356
Expiration Date:	10/02/2018
Site Type:	Retail Gasoline Sales

Affiliation Records:

Site Id:	7998
Affiliation Type:	Facility Owner
Company Name:	CUMBERLAND FARMS, INC.
Contact Type:	Not reported
Contact Name:	Not reported
Address1:	100 CROSSING BOULEVARD
Address2:	Not reported
City:	FRAMINGHAM
State:	MA
Zip Code:	01702
Country Code:	001
Phone:	(800) 225-9702
EMail:	Not reported
Fax Number:	Not reported
Modified By:	NRLOMBAR
Date Last Modified:	2015-09-04

Site Id:	7998
Affiliation Type:	Mail Contact
Company Name:	ECS ECLIPSE
Contact Type:	Not reported
Contact Name:	VICTORIA DIBACCO
Address1:	588 SILVER STREET
Address2:	Not reported
City:	AGAWAM
State:	MA
Zip Code:	01001
Country Code:	001
Phone:	(800) 225-9702
EMail:	VDIBACCO@ECSECLIPSE.COM\\
Fax Number:	Not reported
Modified By:	NRLOMBAR
Date Last Modified:	2015-03-12

Site Id:	7998
Affiliation Type:	Facility Operator
Company Name:	CUMBERLAND FARMS #70228
Contact Type:	Not reported
Contact Name:	JESSICA PFEIFER
Address1:	Not reported
Address2:	Not reported
City:	Not reported

CUMBERLAND FARMS #70228 (Continued) **A100291196**

State:	NN
Zip Code:	Not reported
Country Code:	001
Phone:	(718) 643-1874
EMail:	Not reported
Fax Number:	Not reported
Modified By:	NRLOMBAR
Date Last Modified:	2014-06-16

Site Id:	7998
Affiliation Type:	Emergency Contact
Company Name:	CUMBERLAND FARMS, INC.
Contact Type:	Not reported
Contact Name:	ALEX YASINEV
Address1:	Not reported
Address2:	Not reported
City:	Not reported
State:	NN
Zip Code:	Not reported
Country Code:	999
Phone:	(718) 643-6149
EMail:	Not reported
Fax Number:	Not reported
Modified By:	NRLOMBAR
Date Last Modified:	2012-09-20

Tank Info:

Tank Number:	7
Tank Id:	245698
Material Code:	0022
Common Name of Substance:	Waste Oil/Used Oil

Equipment Records:

L00 - Piping Leak Detection - None
H06 - Tank Leak Detection - Impervious Barrier/Concrete Pad (A/G)
D00 - Pipe Type - No Piping
E00 - Piping Secondary Containment - None
F00 - Pipe External Protection - None
C00 - Pipe Location - No Piping
K00 - Spill Prevention - None
G09 - Tank Secondary Containment - Modified Double-Walled (Aboveground)
A00 - Tank Internal Protection - None
B01 - Tank External Protection - Painted/Asphalt Coating
I04 - Overfill - Product Level Gauge (A/G)
J00 - Dispenser - None
I05 - Overfill - Vent Whistle

Tank Location:	Aboveground - contact with impervious barrier... Tank bottom rests on impervious barrier, allowing visual indication of leaks.
Tank Type:	Steel/Carbon Steel/Iron
Tank Status:	Temporarily Out of Service
Pipe Model:	Not reported
Install Date:	01/01/2002
Capacity Gallons:	220
Tightness Test Method:	NN

CUMBERLAND FARMS #70228 (Continued) **A100291196**

Date Test:	Not reported
Next Test Date:	Not reported
Date Tank Closed:	Not reported
Register:	True
Modified By:	NRLOMBAR
Last Modified:	04/14/2017
Material Name:	waste oil/used oil

Tank Number:	NEW
Tank Id:	66532
Material Code:	9999
Common Name of Substance:	Other

Equipment Records:

B99 - Tank External Protection - Other
H05 - Tank Leak Detection - In-Tank System (ATG)
F99 - Pipe External Protection - Other
J02 - Dispenser - Suction Dispenser
L09 - Piping Leak Detection - Exempt Suction Piping
A01 - Tank Internal Protection - Epoxy Liner
D02 - Pipe Type - Galvanized Steel
I04 - Overfill - Product Level Gauge (A/G)
C01 - Pipe Location - Aboveground
G04 - Tank Secondary Containment - Double-Walled (Underground)
I05 - Overfill - Vent Whistle

Tank Location:	Aboveground - on saddles, legs, racks, etc.... Tank bottom is elevated above grade or tank pad, allowing visual inspection.
Tank Type:	Steel/Carbon Steel/Iron
Tank Status:	Tank Converted to Non-Regulated Use
Pipe Model:	Not reported
Install Date:	Not reported
Capacity Gallons:	250
Tightness Test Method:	NN
Date Test:	Not reported
Next Test Date:	Not reported
Date Tank Closed:	Not reported
Register:	True
Modified By:	NRLOMBAR
Last Modified:	04/14/2017
Material Name:	other

Q165 **EXXON S/S** **NY LTANKS** **S104619744**
SSE **140 VANDERBILT STREET** **NY Spills** **N/A**
1/8-1/4 **BROOKLYN, NY**
0.194 mi.
1026 ft. **Site 9 of 12 in cluster Q**

Relative:
Higher

Actual:
60 ft.

LTANKS:

Spill Number/Closed Date:	8804561 / 1988-09-21
Facility ID:	8804561
Site ID:	264235
Spill Date:	1988-08-23
Spill Cause:	Tank Test Failure
Spill Source:	Gasoline Station or other PBS Facility
Spill Class:	B3
Cleanup Ceased:	1988-09-21

EXXON S/S (Continued) **S104619744**

SWIS:	2401
Investigator:	SIGONA
Referred To:	Not reported
Reported to Dept:	1988-08-24
CID:	Not reported
Water Affected:	Not reported
Spill Notifier:	Responsible Party
Last Inspection:	Not reported
Recommended Penalty:	False
Meets Standard:	False
UST Involvement:	True
Remediation Phase:	0
Date Entered In Computer:	1988-08-25
Spill Record Last Update:	2003-09-16
Spiller Name:	Not reported
Spiller Company:	ExxonMobil
Spiller Address:	Not reported
Spiller County:	999
Spiller Contact:	Not reported
Spiller Phone:	Not reported
Spiller Extention:	Not reported
DEC Region:	2
DER Facility ID:	215365
DEC Memo:	""
Remarks:	"2-4K TANKS FAILED PETRO-TITE, TEST INCONCLUSIVE, L R = UNK, WILL RE-TEST."

All TTF:

Facility ID:	8804561
Spill Number:	8804561
Spill Tank Test:	1534513
Site ID:	264235
Tank Number:	Not reported
Tank Size:	0
Material:	0009
EPA UST:	Not reported
UST:	Not reported
Cause:	Not reported
Source:	Not reported
Test Method:	00
Test Method 2:	Unknown
Leak Rate:	.00
Gross Fail:	Not reported
Modified By:	Spills
Last Modified Date:	Not reported

All Materials:

Site ID:	264235
Operable Unit ID:	919560
Operable Unit:	01
Material ID:	456499
Material Code:	0009
Material Name:	gasoline
Case No.:	Not reported
Material FA:	Petroleum
Quantity:	.00
Units:	G

EXXON S/S (Continued) **S104619744**

Recovered: .00
Oxygenate: Not reported

Spill Number/Closed Date: 9814639 / 2003-09-16
Facility ID: 9814639
Site ID: 264236
Spill Date: 1999-03-09
Spill Cause: Tank Failure
Spill Source: Gasoline Station or other PBS Facility
Spill Class: A1
Cleanup Ceased: Not reported
SWIS: 2401
Investigator: SIGONA
Referred To: Not reported
Reported to Dept: 1999-03-09
CID: 204
Water Affected: Not reported
Spill Notifier: Affected Persons
Last Inspection: Not reported
Recommended Penalty: False
Meets Standard: False
UST Involvement: True
Remediation Phase: 0
Date Entered In Computer: 1999-03-09
Spill Record Last Update: 2005-12-07
Spiller Name: MELISSA WINSOR
Spiller Company: EXXONMOBIL
Spiller Address: 3225 GALLOWS ROAD
Spiller County: 001
Spiller Contact: DONNA COULTER
Spiller Phone: (718) 398-8408
Spiller Extention: Not reported
DEC Region: 2
DER Facility ID: 215365
DEC Memo: ""
Remarks: "YEARS OF CONTAMINATION FROM LEAKING TANKS AND OVERFILLS - NYC DEP CALLED RIGHT AFTER THE NOTIFIER AND SHE TOLD THEM THAT THE GASOLINE IS ACTIVELY SEEPING THROUGH HER FOUNDATION WALL IN THE BASEMENT - HER ADDRESS IS 132 VANDERBUILT AVE - THE GAS STATION IS NEXT DOOR"

All Materials:
Site ID: 264236
Operable Unit ID: 1075675
Operable Unit: 01
Material ID: 311322
Material Code: 0009
Material Name: gasoline
Case No.: Not reported
Material FA: Petroleum
Quantity: .00
Units: G
Recovered: .00
Oxygenate: Not reported

Spill Number/Closed Date: 9212558 / 1993-08-31
Facility ID: 9212558

EXXON S/S (Continued) **S104619744**

Site ID:	211885
Spill Date:	1993-02-05
Spill Cause:	Tank Test Failure
Spill Source:	Gasoline Station or other PBS Facility
Spill Class:	B3
Cleanup Ceased:	1993-08-31
SWIS:	2401
Investigator:	SIGONA
Referred To:	Not reported
Reported to Dept:	1993-02-05
CID:	Not reported
Water Affected:	Not reported
Spill Notifier:	Tank Tester
Last Inspection:	Not reported
Recommended Penalty:	False
Meets Standard:	False
UST Involvement:	False
Remediation Phase:	0
Date Entered In Computer:	1993-02-08
Spill Record Last Update:	2003-09-16
Spiller Name:	Not reported
Spiller Company:	ExxonMobil
Spiller Address:	Not reported
Spiller County:	999
Spiller Contact:	Not reported
Spiller Phone:	Not reported
Spiller Extention:	Not reported
DEC Region:	2
DER Facility ID:	175588
DEC Memo:	""
Remarks:	"EIR"

All TTF:

Facility ID:	9212558
Spill Number:	9212558
Spill Tank Test:	1541139
Site ID:	211885
Tank Number:	Not reported
Tank Size:	0
Material:	0001
EPA UST:	Not reported
UST:	Not reported
Cause:	Not reported
Source:	Not reported
Test Method:	00
Test Method 2:	Unknown
Leak Rate:	.00
Gross Fail:	Not reported
Modified By:	Spills
Last Modified Date:	Not reported

All Materials:

Site ID:	211885
Operable Unit ID:	979572
Operable Unit:	01
Material ID:	402398
Material Code:	0001A

EXXON S/S (Continued) **S104619744**

Material Name:	#2 fuel oil
Case No.:	Not reported
Material FA:	Petroleum
Quantity:	.00
Units:	G
Recovered:	.00
Oxygenate:	Not reported

Spill Number/Closed Date:	0300756 / 2003-09-16
Facility ID:	0300756
Site ID:	191799
Spill Date:	2003-04-22
Spill Cause:	Tank Failure
Spill Source:	Gasoline Station or other PBS Facility
Spill Class:	B3
Cleanup Ceased:	Not reported
SWIS:	2401
Investigator:	SIGONA
Referred To:	Not reported
Reported to Dept:	2003-04-22
CID:	199
Water Affected:	Not reported
Spill Notifier:	Responsible Party
Last Inspection:	Not reported
Recommended Penalty:	False
Meets Standard:	False
UST Involvement:	True
Remediation Phase:	0
Date Entered In Computer:	2003-04-22
Spill Record Last Update:	2003-09-16
Spiller Name:	MELISSA WINSOR
Spiller Company:	EXXONMOBIL
Spiller Address:	3225 GALLOWS ROAD
Spiller County:	001
Spiller Contact:	JIM GALLAGHER
Spiller Phone:	(908) 578-3479
Spiller Extention:	Not reported
DEC Region:	2
DER Facility ID:	215365
DEC Memo:	""
Remarks:	"WHILE DIGGING TO REPLACE THE GAS PUMPS CONTAMINATED SOIL WAS FOUND SOIL WILL BE DISPOSED DURING UPGRADE"

All Materials:

Site ID:	191799
Operable Unit ID:	867108
Operable Unit:	01
Material ID:	508828
Material Code:	0009
Material Name:	gasoline
Case No.:	Not reported
Material FA:	Petroleum
Quantity:	.00
Units:	G
Recovered:	.00
Oxygenate:	Not reported

EXXON S/S (Continued) **S104619744**

Spill Number/Closed Date:	9712610 / Not Reported
Facility ID:	9712610
Site ID:	191802
Spill Date:	1998-02-11
Spill Cause:	Tank Test Failure
Spill Source:	Gasoline Station or other PBS Facility
Spill Class:	A3
Cleanup Ceased:	Not reported
SWIS:	2401
Investigator:	JAKOLLEE
Referred To:	STATION WILL BE DECOMMISSIONED; AWAIT RAP
Reported to Dept:	1998-02-11
CID:	311
Water Affected:	Not reported
Spill Notifier:	Tank Tester
Last Inspection:	Not reported
Recommended Penalty:	False
Meets Standard:	False
UST Involvement:	False
Remediation Phase:	1
Date Entered In Computer:	1998-02-11
Spill Record Last Update:	2014-10-21
Spiller Name:	MELISSA WINSOR
Spiller Company:	EXXONMOBIL
Spiller Address:	3225 GALLOWS ROAD
Spiller County:	001
Spiller Contact:	UNK
Spiller Phone:	Not reported
Spiller Extention:	Not reported
DEC Region:	2
DER Facility ID:	215365
DEC Memo:	"Prior to Sept, 2004 data translation this spill Lead_DEC Field was ROMMEL This spill case was reassigned from DEC (Sigona) to Rommel on 02/10/2004. This spill site has been consolidated under Spill No. 9712610. 2/5/04 Current PBS owner Cumberland Farms. 6/14/05: This spill case transferred from Rommel to J. Kolleeny. - JK 03/05/07: Spoke with Bill Simmons of ECS about this site. He said ECS will prepare a closure request; I said to put in as much supporting data and history of site as possible so I can evaluate closure request. - J. Kolleeny 03/14/14: On 3/12/14, I sent email to Bill Simmons of ECS: Bill, I've had an inquiry about this site from NYC Office of Envt'l Remediation. My last notes in our database are from March 2007, and state that you would be putting together a spill closure request rpt. Do you have any update on site? Please let me know. On 3/14/14, Bill sent email reply: Jon, I do have some info for you on this site. It is for sale and potential buyer had their envt'l consultant perform a 1-day Phase II drilling & sampling investigation on Jan. 21, 2014. Which I am sure is why NYCOER contacted you, because they must have submitted a permit for some type of site development plan. We were on-site to document this Phase II investigation. They performed 9 borings, collected soil for field screening (nothing of any concern was found), submitted certain samples for lab analysis, collected soil gas samples from some boring locations for lab analysis, and attempted to install some wells but were unable to set any new wells with their rig since geology was very dense and gravelly to 16 . They did find 2 old wells that they said they were going to come back and sample at some point and depth

EXXON S/S (Continued) **S104619744**

to water was around 57 - 59 . No sheen, odor or free product was on GW in these wells. This week, CFI requested if data can be provided to them that we can forward to you and/or use for closure. I will let you know if we hear back, hopefully soon. - J. Kolleeny 04/07/14: Spoke with Shaminder Chawla and Hannah Moore of NYCOER, who informed me that gas station will be dismantled and site redeveloped. We discussed spill closure requirements, they said they would forward to me a 2003 closure rpt for waste oil UST (subject of this spill rpt), and a Feb. 2014 Remedial Investigation Rpt (prepared for potential buyer). They also stated that a RAWP would be prepared to document station decommissioning, removal of all USTs, piping, dispensers, etc. Later, received email from Hannah: Jon nice speaking with you earlier. I m attaching Waste Oil UST Closure Rpt, and RIR we received with most recent data. I m also attaching a figure that shows sampling locations, tanks, and proposed sampling locations. Also, just to recap our conversation, under their proposed development plan, entire Site will be excavated to 11-12 ft bg. All remaining tanks will be removed, and a vapor barrier will be installed. Thanks, and let us know if you need anything else from them at this time. I sent reply: Nice speaking with you as well, and thanks for documents. I think Shaminder mentioned on phone that a Remedial Action Work Plan would be prepared to detail decommissioning of gas station; is that still true? Hannah sent reply: Yes we will get a RAWP before they proceed with redeveloping Site. After reviewing figure, I sent email to Hannah and Shaminder: I looked quickly at figure, and have a couple of comments: 1) If any USTs have remote fill ports in sidewalk, as opposed to direct fills, remote fills should be investigated, with borings and possibly wells (if borings show significant impacts). 2) I'm assuming that currently active gasoline USTs are double-walled FRP tanks. However, if there were formerly a number of single-walled steel 550-gal gasoline tanks in a different location on site, their location should be investigated with borings or wells, if this was not done during recent Phase II investigation. Also, any 550-gal gasoline USTs would likely have had remote fill ports in sidewalk that should be investigated. Thanks again. - JK 04/09/14: Reviewed UST Closure Rpt dated 8/8/2003 by ATC Associates (in eDocs). Rpt documents removal of one 550-gal waste oil UST from site in June 2003. Soils above/below UST yielded slight PID hits; about 15 tons of soil were removed. Four sidewall soil samples and one bottom soil sample were collected; sample results showed no VOCs above TAGM 4046 RCOs, but some SVOCs were detected above stds, as were metals arsenic, barium and lead. ATC concluded that metals and SVOCs detected are indicative of historical fill materials, and that no contam associated with former waste oil UST system remains. Also reviewed Feb. 2014 Remedial Investig Rpt by Envt'l Business Consultants (EBC), in eDocs. In Jan. 2014, 9 soil borings were advanced with 18 soil samples collected, GW was sampled from 3 existing wells, and 6 soil vapor probes were installed and 6 soil vapor samples collected. Soil samples showed low detections of some gasoline-related VOCs, but below unrestricted use SCOs. Some SVOCs and metals lead and mercury were detected above restricted residential use SCOs; these were attributed to historical fill materials. GW samples showed no petroleum-related VOCs, but low levels of chlorinated VOCs were detected in two samples, including PCE (up to 8 ug/L), chloroform (up to 7 ug/L), and TCE (up to 1.5 ug/L). Soil vapor samples showed low levels of BTEX and chlorinated compounds. Rpt states that site is currently an active Getty [Gulf?]

EXXON S/S (Continued) **S104619744**

svc station but there are plans to redevelop site with 5-story mixed-use bldg with full cellar; entire site will be excavated to depth of 12 ft below grade. Rpt states that depth to GW at site is 57 ft, and that GW flow direction is assumed to be to NW. Site plan figure by EBC shows 3 existing wells are in south part of site, up-gradient of UST field; fig. shows 2 proposed well locations, to NE and SW of UST field. - J. Kolleeny 05/01/14: On 4/29/14, received email from Bill Simmons of ECS: Jon, Attached is RIR performed by EBC that ECS was on-site to observe in Jan. 2014. This rpt provides those data results, current proposed development plan for Site, as well as copies of historical envt'l documents submitted to NYSDEC. Please review and let me know if this data is adequate for open Spill# closure(s). We will also keep you updated on any changes in Site development if applicable. Thanks. On 4/30/14, I sent email reply: Bill, I've already received & reviewed Feb. 2014 RIR rpt by EBC. NYCOER also sent me a site plan showing two addt'l proposed wells (closer to tank field than three existing wells), and they said that a RAP for station decommissioning will be submitted, so I'd like to wait until two new wells are installed and station is decommissioned before closing spill, just in case anything more significant comes to light. On 5/1/14, Bill sent email asking that I call him to discuss. When I did, he indicated that RP Cumberland Farms was unaware of any plan to install two addt'l wells, or to have RAP prepared and submitted prior to decommissioning gas station; in fact, they plan to remove all tanks/piping/dispenders in about two weeks. I said I would talk to NYCOER and suggest that their applicant (potential buyer/developer) coordinate better with owner/RP. - JK 05/07/14: I received BC of email from Hannah Moore of NYCOER with cc's to Chawla Shaminder and Amanda Duchesne of OER: New York City Office of Envt'l Remediation is providing attached Fact Sheet pursuant to New York City Voluntary Cleanup Program (VCP). SYG Realties has applied to enroll in City VCP. 140 Vanderbilt Ave site is located in Fort Greene section of Brooklyn, New York and consists of a 14,770-square ft lot currently developed with a Gulf service station. Proposed future use of property will be a new 5-story mixed-use building with a full cellar across entire property. Public comment period on 140 Vanderbilt Avenue site runs through June 5, 2014. Direct link to Document Repository is: http://www.nyc.gov/html/oer/html/repository/RBrooklyn.shtml. I uploaded two Fact Sheets (one translated into several languages) into DecDocs. - J. Kolleeny 05/08/14: Spoke with Hannah Moore of NYCOER, asked that she have developer's consultant EBC coordinate better with owner/RP Cumberland Farms and their consultant ECS regarding install'n of addt'l mon wells and preparation of RAP for station decommissioning. She indicated she was aware that removal of USTs etc. will happen in near future; I said I would most likely require UST closure rpt from RP, and based on data in that rpt I will either close spill or require those 2 addt'l wells. She said developer's consultant will be preparing RAP detailing excavation of entire property to 11 ft, install'n of vapor barrier, etc. I suggested that if UST closure does not reveal significant impacts, then it may be developer's responsibility to install any addt'l wells required by NYCOER, but that if site excavation during redevelopment turns up impacts related to old 550-gal USTs known to have been on-site, Cumberland Farms would be responsible for any addt'l investigation/cleanup; she agreed to discuss this with developer and their consultant. Then I spoke with Bill Simmons of ECS, who said

EXXON S/S (Continued) **S104619744**

they'd been contacted by developer's consultant EBC and had already discussed these same issues. He said they will probably do some test pits during station decommissioning to investigate for old 550s. Bill also said that a pre-construction meeting will happen in a couple of weeks and he will let me know when UST removal is scheduled. - J. Kolleeny 05/22/14: After receiving notice from ECS that UST removal is underway, I visited site. Site is surrounded by 8-ft tall plywood fence. Personnel on site included Charles Jones of ECS, Sonny Chen of EBC (developer's consultant), and workers with Island Pump & Tank, UST removal contractor. Site has five 4,000-gal gasoline USTs, made of double-walled steel coated with fiberglass. At time of visit, two tanks had been removed and were staged on pavement. Tanks appeared to be in good condition, with no obvious holes or cracks. Work activities had ended when I arrived, except for cleaning up & putting away equipment, so I could not evaluate whether excessive dust was being generated during work. However, there were no noticeable petroleum odors coming from tank pit or at site in general. There was a small stockpile of segregated soil which had slight to mild petroleum odor (if held up to your nose). According to Jones of ECS, this soil probably was impacted when they cut pipes and some residual product drained out. Three remaining tanks will be removed tomorrow, and then contractor will begin removing bottom concrete slab. End-point sampling is anticipated to occur early next week. Fuel dispensers had already been dismantled, but secondary containment units under dispensers were still there and will be removed, and samples will be collected at those locations. ECS also plans to dig two or three test pits to look for potential impacts from earlier generation of 550-gal USTs that were formerly on site. (PBS form indicates there were 12 or 13 550s installed in 1963 which appear to have been removed or closed in place in 1989; form is unclear about their final status. Nine borings were advanced at various locations during a Phase II performed earlier this year and found no signs of any 550s or significantly contaminated soil.) Overall, site appeared to be in good condition, removed tanks looked good, no obvious petroleum odors on site (no odors were evident from outside fence). - JK 05/29/14: Received update email from Bill Simmons of ECS: Jon, We discovered some impacted soil around remote fills from 3 -7 that field screened between 40-400 ppm - it appears to cleanup around 8 but we will find out more later when we get back to this area and complete excavation and we will collect post-ex as usual. - J. Kolleeny 06/04/14: I sent email to Bill Simmons of ECS: Bill, Can you give me an update on UST removal work at this site? Was bottom concrete slab successfully removed? Has end-point sampling been performed? Any more impacted soil encountered? Please let me know. Bill sent reply: Jon, Yes entire bottom slab was removed did not find any impacted soil under slab. Still have not worked in remote fill impacted area yet since they have removed all product and vent lines and now are concentrating on removing 3 concrete canopy footings which are very large. I ll let you know when they get to remote fill excavation. - J. Kolleeny 6/12/14: On 6/10/14, received email from Bill Simmons of ECS: Jon, Here is remote fill excavation status: Attached is a remote fill excavation photo. At 13 we have a PID TOV of 700 ppm. Sand does not look that contaminated (no staining or saturation etc.) however and appears older. They cannot excavate any deeper or further to east towards sidewalk as they are 12 away from it now and they have to adhere to 1:1 sloping ratio. Also attached is a photo of material excavated to 12 this glacial till and rock

EXXON S/S (Continued) **S104619744**

material makes it impossible to drive sheet shoring along east wall near sidewalk to allow for further vertical excavation at this time. We know developer plans to dig at least 12 deep across site in future, and we expect that if they plan to excavate to sidewalk limits, they would have to shore walls using other methods. Tomorrow June 11, contractor will continue impacted soil excavation laterally and vertically to limits in all directions feasible, and ECS will collect samples for field screening analysis and submit post-ex samples for lab analysis. We propose that any necessary addt'l impacted soil excavation, based on post-ex data evaluation, can occur in conjunction with site development. Previously discussed test pits will be performed in next few days. Please let us know your comments. On 6/12/14, I sent email reply: Bill, Thanks for site update. Is remote fill port area in northeast part of site? I'm thinking that, based on PID reading at 13 ft (a depth which will not be exceeded during site redevelopment), I may ask for a well to be installed in former fill port area to evaluate potential GW impacts. I know there are already several wells on site (I think 3), but when I was at site it became clear that they are on uphill portion of site, and that site slopes fairly significantly toward north. Since it's pretty clear that there was a release or releases from either tanks, piping or fill ports (or maybe just overfills at fill ports), I feel I would be remiss in my job if I didn't ask that GW be investigated on down-gradient edge of site, where tanks and fill ports were located. Please let me know what you think. - J. Kolleeny 10/21/14: Reviewed UST Closure and Subsurface Investigation Summary Rpt by ECS, dated 8/28/14 (in DecDocs). Rpt summarizes removal of all USTs, dispensers, piping, fill ports, hydraulic lifts, etc. during decommissioning of gas station in May/June 2014, and presents results of end-point soil samples. Rpt also summarizes install'n of 4th monitoring well at site in response to my request for a well in area of former remote fill port, and presents results of soil & GW samples from well. Total of 34 end-point samples were collected. Relatively minor impacts with low to moderate PID readings were encountered in pea gravel in UST excavation (PID up to 198 ppm), which was removed. Samples from excavation sidewalls and from beneath bottom concrete pad showed no significant impacts. Main impacts at site were identified in area of former remote fill port in NE area of site (east of UST field), with PID readings of 1,300 ppm at 13 ft below grade, at which point they couldn't dig further due to sloping requirements of excavation. Two bottom samples from center of remote fill excavation area showed VOCs above soil cleanup objectives: Sample 19 had 4,300 ug/kg toluene, 3,230 ug/kg ethylbenzene, 37,100 ug/kg total xylenes, 27,100 ug/kg 1,2,4-trimethylbenzene and 9,250 ug/kg 1,3,5-trimethylbenzene; Sample 24 showed only an exceedance for xylenes, with 701 ug/kg. Soil beneath dispensers, canopy footings, and piping runs did not show significant residual impacts. Soil beneath hydraulic lifts showed some SVOCs and metals attributable to historical fill materials at site. In addition, three test pits were dug at my request to look for any older USTs at site; no USTs or soil impacts were found in test pits. A total of 220.63 tons of impacted soil were removed from site and transported to Clean Earth of Carteret, NJ for recycling. In July 2014, ECS returned to site and installed well MW-4 in former remote fill port area; soil samples from 13-15 and 15-18 ft bgs showed impacts (PID readings, xylene exceedances). Water table was encountered at ~53 ft bgs; GW sample showed no VOCs above lab detection limits. Rpt notes that site will be developed with 5-story

EXXON S/S (Continued) **S104619744**

bldg with full basement, and that entire property will be excavated to ~12 ft bgs; rpt states that CFI and new owner will develop plan to remove residual soil impacts left behind in remote fill port area from 13 to 18 ft bgs, if feasible. Once soil excavation for site development is complete, ECS will prepare status rpt summarizing any addt'l excavation of impacted soil, with recommendations for further remedial actions if warranted or petitioning for spill closure. - J. Kolleeny"

Remarks: "CALLER STATES A PROBLEM WITH A SECTION OF PUMPING COMING OFF THE TANK CAUSED THE FAILURE."

All TTF:

Facility ID:	9712610
Spill Number:	9712610
Spill Tank Test:	1545610
Site ID:	191802
Tank Number:	-
Tank Size:	550
Material:	0022
EPA UST:	Not reported
UST:	Not reported
Cause:	Not reported
Source:	Not reported
Test Method:	20
Test Method 2:	USTest 2000/P/LL plus USTest 2000/U
Leak Rate:	.00
Gross Fail:	Not reported
Modified By:	Spills
Last Modified Date:	Not reported

All Materials:

Site ID:	191802
Operable Unit ID:	1055475
Operable Unit:	01
Material ID:	327212
Material Code:	0022
Material Name:	waste oil/used oil
Case No.:	Not reported
Material FA:	Petroleum
Quantity:	.00
Units:	G
Recovered:	.00
Oxygenate:	Not reported

Spill Number/Closed Date:	9808715 / 2003-09-16
Facility ID:	9808715
Site ID:	191803
Spill Date:	1998-10-13
Spill Cause:	Tank Failure
Spill Source:	Gasoline Station or other PBS Facility
Spill Class:	C3
Cleanup Ceased:	Not reported
SWIS:	2401
Investigator:	SIGONA
Referred To:	Not reported
Reported to Dept:	1998-10-13

EXXON S/S (Continued) **S104619744**

CID:	207
Water Affected:	Not reported
Spill Notifier:	Responsible Party
Last Inspection:	Not reported
Recommended Penalty:	False
Meets Standard:	False
UST Involvement:	True
Remediation Phase:	0
Date Entered In Computer:	1998-10-13
Spill Record Last Update:	2003-09-16
Spiller Name:	Not reported
Spiller Company:	EXXONMOBIL
Spiller Address:	Not reported
Spiller County:	001
Spiller Contact:	JASON LAVEGLIA
Spiller Phone:	(526) 876-4671
Spiller Extention:	Not reported
DEC Region:	2
DER Facility ID:	215365
DEC Memo:	""
Remarks:	"PRODUCT FOUND IN ANNULAR SPACE - NO PRODUCT RELEASE "

All Materials:

Site ID:	191803
Operable Unit ID:	1066113
Operable Unit:	01
Material ID:	316206
Material Code:	0009
Material Name:	gasoline
Case No.:	Not reported
Material FA:	Petroleum
Quantity:	.00
Units:	G
Recovered:	.00
Oxygenate:	Not reported

SPILLS:

Spill Number/Closed Date:	0304877 / 2003-08-08
Facility ID:	0304877
Facility Type:	ER
DER Facility ID:	215365
Site ID:	272164
DEC Region:	2
Spill Cause:	Equipment Failure
Spill Class:	C4
SWIS:	2401
Spill Date:	2003-08-07
Investigator:	SMSANGES
Referred To:	Not reported
Reported to Dept:	2003-08-07
CID:	252
Water Affected:	Not reported
Spill Source:	Gasoline Station or other PBS Facility
Spill Notifier:	Affected Persons
Cleanup Ceased:	Not reported
Cleanup Meets Std:	False

EXXON S/S (Continued) **S104619744**

Last Inspection:	Not reported
Recommended Penalty:	False
UST Trust:	False
Remediation Phase:	0
Date Entered In Computer:	2003-08-07
Spill Record Last Update:	2003-08-08
Spiller Name:	UNK
Spiller Company:	CUSTOMER
Spiller Address:	UNK
Spiller Company:	001
Contact Name:	DARYL GOTTILA
DEC Memo:	"Prior to Sept, 2004 data translation this spill Lead_DEC Field was SANGESLAND Anti-Freeze - non regulated material"
Remarks:	"CUSTOMERS VEH LEAKED APPROX 1/2 GAL OF ANTI-FREEZE ONTO PAVEMENT. SPILL HAS BEEN CLEANED UP. LORCO TO PICK UP REMAINDER OF ABSORBANT MATERIAL."

All Materials:

Site ID:	272164
Operable Unit ID:	873232
Operable Unit:	01
Material ID:	505726
Material Code:	0043A
Material Name:	antifreeze
Case No.:	Not reported
Material FA:	Other
Quantity:	.00
Units:	G
Recovered:	.00
Oxygenate:	Not reported

Spill Number/Closed Date:	0310855 / 2004-01-26
Facility ID:	0310855
Facility Type:	ER
DER Facility ID:	215365
Site ID:	191800
DEC Region:	2
Spill Cause:	Unknown
Spill Class:	D4
SWIS:	2401
Spill Date:	2003-12-20
Investigator:	SIGONA
Referred To:	Not reported
Reported to Dept:	2003-12-21
CID:	64
Water Affected:	Not reported
Spill Source:	Gasoline Station or other PBS Facility
Spill Notifier:	Citizen
Cleanup Ceased:	Not reported
Cleanup Meets Std:	False
Last Inspection:	Not reported
Recommended Penalty:	False
UST Trust:	False
Remediation Phase:	0
Date Entered In Computer:	2003-12-21
Spill Record Last Update:	2004-01-27
Spiller Name:	BILL ??

EXXON S/S (Continued) **S104619744**

Spiller Company:	EXXON GAS STATION
Spiller Address:	140 VANDERBILT AVE
Spiller Company:	001
Contact Name:	DONNA COULTER/BETTY COULT
DEC Memo:	""
Remarks:	"caller states that there was a fire at the gas station yesterday and there was a white powdery substance dispersed. This substance is blowing around the neighborhood. Caller is concerned that this substance is in yard and on their property. They would like it cleaned up. "

All Materials:

Site ID:	191800
Operable Unit ID:	875939
Operable Unit:	01
Material ID:	499700
Material Code:	0064A
Material Name:	unknown material
Case No.:	Not reported
Material FA:	Other
Quantity:	.00
Units:	L
Recovered:	.00
Oxygenate:	Not reported

Spill Number/Closed Date:	9107036 / 1991-10-01
Facility ID:	9107036
Facility Type:	ER
DER Facility ID:	215365
Site ID:	191801
DEC Region:	2
Spill Cause:	Equipment Failure
Spill Class:	B3
SWIS:	2401
Spill Date:	1991-09-30
Investigator:	SIGONA
Referred To:	Not reported
Reported to Dept:	1991-10-01
CID:	Not reported
Water Affected:	Not reported
Spill Source:	Gasoline Station or other PBS Facility
Spill Notifier:	Responsible Party
Cleanup Ceased:	1991-10-01
Cleanup Meets Std:	False
Last Inspection:	Not reported
Recommended Penalty:	False
UST Trust:	True
Remediation Phase:	0
Date Entered In Computer:	1991-10-04
Spill Record Last Update:	2003-09-16
Spiller Name:	Not reported
Spiller Company:	ExxonMobil
Spiller Address:	Not reported
Spiller Company:	999
Contact Name:	Not reported
DEC Memo:	""
Remarks:	"CONTAINED ON CONCRETE; ALVIN PETRO CONTRACTORS CLEANED UP & REPAIRED

EXXON S/S (Continued) **S104619744**

DISPENSER."

All Materials:

Site ID:	191801
Operable Unit ID:	957368
Operable Unit:	01
Material ID:	419270
Material Code:	0009
Material Name:	gasoline
Case No.:	Not reported
Material FA:	Petroleum
Quantity:	.00
Units:	G
Recovered:	.00
Oxygenate:	Not reported

Spill Number/Closed Date:	0810119 / 2009-04-23
Facility ID:	0810119
Facility Type:	ER
DER Facility ID:	356878
Site ID:	407631
DEC Region:	2
Spill Cause:	Unknown
Spill Class:	C4
SWIS:	2401
Spill Date:	2008-12-10
Investigator:	HRAHMED
Referred To:	Not reported
Reported to Dept:	2008-12-10
CID:	Not reported
Water Affected:	Not reported
Spill Source:	Gasoline Station or other PBS Facility
Spill Notifier:	Other
Cleanup Ceased:	Not reported
Cleanup Meets Std:	False
Last Inspection:	Not reported
Recommended Penalty:	False
UST Trust:	False
Remediation Phase:	0
Date Entered In Computer:	2008-12-10
Spill Record Last Update:	2009-04-23
Spiller Name:	MELISSA GLIDDEN
Spiller Company:	CUMBERLAND FARMS # 70228
Spiller Address:	140 VANDERBILT AVE
Spiller Company:	999
Contact Name:	MELISSA GLIDDEN
DEC Memo:	"04/23/09-HRAHMED-Tyree Environmental pumped out 6 gal of gas-water mix. See eDocs for disposal documents. This case is closed."
Remarks:	"WATER IN THE SUMP, TYREE WILL BE DOING THE PUMP OUT."

All Materials:

Site ID:	407631
Operable Unit ID:	1164170
Operable Unit:	01
Material ID:	2155535
Material Code:	9999
Material Name:	other - WATER

EXXON S/S (Continued) **S104619744**

Case No.:	Not reported
Material FA:	Other
Quantity:	Not reported
Units:	G
Recovered:	Not reported
Oxygenate:	Not reported

Q166
SSE
1/8-1/4
0.194 mi.
1026 ft.

EXXON DIV OF CFI #70228
140 VANDERBILT AVE
BROOKLYN, NY 11205

RCRA NonGen / NLR **1004571673**
US AIRS **NYD986949261**
NY MANIFEST

Site 10 of 12 in cluster Q

Relative:
Higher

Actual:
60 ft.

RCRA NonGen / NLR:

Date form received by agency:	01/01/2007
Facility name:	EXXON DIV OF CFI #70228
Facility address:	140 VANDERBILT AVE BROOKLYN, NY 11205
EPA ID:	NYD986949261
Mailing address:	DEDHAM ST CANTON, MA 02021
Contact:	MAUREEN JERNSTEDT
Contact address:	DEDHAM ST CANTON, MA 02021
Contact country:	US
Contact telephone:	800-225-9702
Telephone ext.:	3378
Contact email:	Not reported
EPA Region:	02
Classification:	Non-Generator
Description:	Handler: Non-Generators do not presently generate hazardous waste

Owner/Operator Summary:

Owner/operator name:	NO NAME FOUND
Owner/operator address:	Not reported Not reported
Owner/operator country:	US
Owner/operator telephone:	Not reported
Owner/operator email:	Not reported
Owner/operator fax:	Not reported
Owner/operator extension:	Not reported
Legal status:	Private
Owner/Operator Type:	Owner
Owner/Op start date:	09/10/2004
Owner/Op end date:	Not reported

Owner/operator name:	TOSCO
Owner/operator address:	PO BOX 52085 PHOENIX, AZ 85072
Owner/operator country:	US
Owner/operator telephone:	602-728-8000
Owner/operator email:	Not reported
Owner/operator fax:	Not reported
Owner/operator extension:	Not reported
Legal status:	Private
Owner/Operator Type:	Owner

EXXON DIV OF CFI #70228 (Continued) **1004571673**

Owner/Op start date: 01/01/2001
Owner/Op end date: Not reported

Owner/operator name: TOSCO
Owner/operator address: PO BOX 52085
PHOENIX, AZ 85072
Owner/operator country: Not reported
Owner/operator telephone: 602-728-8000
Owner/operator email: Not reported
Owner/operator fax: Not reported
Owner/operator extension: Not reported
Legal status: Private
Owner/Operator Type: Owner
Owner/Op start date: Not reported
Owner/Op end date: Not reported

Owner/operator name: NO NAME FOUND
Owner/operator address: Not reported
Not reported
Owner/operator country: US
Owner/operator telephone: Not reported
Owner/operator email: Not reported
Owner/operator fax: Not reported
Owner/operator extension: Not reported
Legal status: Private
Owner/Operator Type: Operator
Owner/Op start date: 09/10/2004
Owner/Op end date: Not reported

Handler Activities Summary:
U.S. importer of hazardous waste: No
Mixed waste (haz. and radioactive): No
Recycler of hazardous waste: No
Transporter of hazardous waste: No
Treater, storer or disposer of HW: No
Underground injection activity: No
On-site burner exemption: No
Furnace exemption: No
Used oil fuel burner: No
Used oil processor: No
User oil refiner: No
Used oil fuel marketer to burner: No
Used oil Specification marketer: No
Used oil transfer facility: No
Used oil transporter: No

Historical Generators:
Date form received by agency: 01/01/2006
Site name: EXXON DIV OF CFI #70228
Classification: Not a generator, verified

Date form received by agency: 10/01/2004
Site name: EXXON DIV OF CFI #70228
Classification: Small Quantity Generator

. Waste code: D001

EXXON DIV OF CFI #70228 (Continued) **1004571673**

. Waste name: IGNITABLE HAZARDOUS WASTES ARE THOSE WASTES WHICH HAVE A FLASHPOINT OF LESS THAN 140 DEGREES FAHRENHEIT AS DETERMINED BY A PENSKY-MARTENS CLOSED CUP FLASH POINT TESTER. ANOTHER METHOD OF DETERMINING THE FLASH POINT OF A WASTE IS TO REVIEW THE MATERIAL SAFETY DATA SHEET, WHICH CAN BE OBTAINED FROM THE MANUFACTURER OR DISTRIBUTOR OF THE MATERIAL. LACQUER THINNER IS AN EXAMPLE OF A COMMONLY USED SOLVENT WHICH WOULD BE CONSIDERED AS IGNITABLE HAZARDOUS WASTE.

. Waste code: D018
. Waste name: BENZENE

Date form received by agency: 08/08/2001
Site name: TOSCO #34795
Classification: Conditionally Exempt Small Quantity Generator

. Waste code: D000
. Waste name: Not Defined

. Waste code: D001
. Waste name: IGNITABLE HAZARDOUS WASTES ARE THOSE WASTES WHICH HAVE A FLASHPOINT OF LESS THAN 140 DEGREES FAHRENHEIT AS DETERMINED BY A PENSKY-MARTENS CLOSED CUP FLASH POINT TESTER. ANOTHER METHOD OF DETERMINING THE FLASH POINT OF A WASTE IS TO REVIEW THE MATERIAL SAFETY DATA SHEET, WHICH CAN BE OBTAINED FROM THE MANUFACTURER OR DISTRIBUTOR OF THE MATERIAL. LACQUER THINNER IS AN EXAMPLE OF A COMMONLY USED SOLVENT WHICH WOULD BE CONSIDERED AS IGNITABLE HAZARDOUS WASTE.

. Waste code: D018
. Waste name: BENZENE

Date form received by agency: 03/13/1991
Site name: TOSCO #34795
Classification: Conditionally Exempt Small Quantity Generator

Violation Status: No violations found

US AIRS MINOR:
Envid: 1004571673
Region Code: 02
Programmatic ID: AIR NY0000002610100132
Facility Registry ID: 110008050287
D and B Number: Not reported
Primary SIC Code: 5541
NAICS Code: 999999
Default Air Classification Code: MIN
Facility Type of Ownership Code: POF
Air CMS Category Code: Not reported
HPV Status: Not reported

US AIRS MINOR:
Region Code: 02
Programmatic ID: AIR NY0000002610100132
Facility Registry ID: 110008050287
Air Operating Status Code: OPR
Default Air Classification Code: MIN
Air Program: State Implementation Plan for National Primary and Secondary Ambient Air Quality Standards
Activity Date: 1988-04-11 00:00:00
Activity Status Date: Not reported

EXXON DIV OF CFI #70228 (Continued) **1004571673**

Activity Group: Compliance Monitoring
Activity Type: Inspection/Evaluation
Activity Status: Not reported

US AIRS MINOR:
Envid: 1004571673
Region Code: 02
Programmatic ID: AIR NY0000002610100132
Facility Registry ID: 110008050287
D and B Number: Not reported
Primary SIC Code: 5541
NAICS Code: 999999
Default Air Classification Code: MIN
Facility Type of Ownership Code: POF
Air CMS Category Code: Not reported
HPV Status: Not reported

US AIRS MINOR:
Region Code: 02
Programmatic ID: AIR NY0000002610100132
Facility Registry ID: 110008050287
Air Operating Status Code: OPR
Default Air Classification Code: MIN
Air Program: State Implementation Plan for National Primary and Secondary Ambient Air Quality Standards
Activity Date: 1988-04-11 00:00:00
Activity Status Date: Not reported
Activity Group: Compliance Monitoring
Activity Type: Inspection/Evaluation
Activity Status: Not reported

NY MANIFEST:
Country: USA
EPA ID: NYD986949261
Facility Status: Not reported
Location Address 1: 3-7890 140 VANDERBILT AVE
Code: BP
Location Address 2: Not reported
Total Tanks: Not reported
Location City: BROOKLYN
Location State: NY
Location Zip: 11201
Location Zip 4: Not reported

NY MANIFEST:
EPAID: NYD986949261
Mailing Name: EXXON COMPANY USA
Mailing Contact: PATRICK LAM
Mailing Address 1: PO BOX 4415
Mailing Address 2: Not reported
Mailing City: HOUSTON
Mailing State: TX
Mailing Zip: 77210
Mailing Zip 4: Not reported
Mailing Country: USA
Mailing Phone: 8009923647

EXXON DIV OF CFI #70228 (Continued) **1004571673**

NY MANIFEST:

Document ID:	NJA2892416
Manifest Status:	Not reported
seq:	01
Year:	1998
Trans1 State ID:	S6993
Trans2 State ID:	Not reported
Generator Ship Date:	12/29/1998
Trans1 Recv Date:	12/29/1998
Trans2 Recv Date:	Not reported
TSD Site Recv Date:	12/29/1998
Part A Recv Date:	Not reported
Part B Recv Date:	Not reported
Generator EPA ID:	NYD986949261
Trans1 EPA ID:	NJD980772768
Trans2 EPA ID:	Not reported
TSDF ID 1:	NJD991291105
TSDF ID 2:	Not reported
Manifest Tracking Number:	Not reported
Import Indicator:	Not reported
Export Indicator:	Not reported
Discr Quantity Indicator:	Not reported
Discr Type Indicator:	Not reported
Discr Residue Indicator:	Not reported
Discr Partial Reject Indicator:	Not reported
Discr Full Reject Indicator:	Not reported
Manifest Ref Number:	Not reported
Alt Facility RCRA ID:	Not reported
Alt Facility Sign Date:	Not reported
MGMT Method Type Code:	Not reported
Waste Code:	D001 - NON-LISTED IGNITABLE WASTES
Waste Code:	Not reported
Waste Code:	Not reported
Waste Code:	Not reported
Waste Code:	Not reported
Waste Code:	Not reported
Quantity:	00110
Units:	G - Gallons (liquids only)* (8.3 pounds)
Number of Containers:	002
Container Type:	DM - Metal drums, barrels
Handling Method:	B Incineration, heat recovery, burning.
Specific Gravity:	01.00

Click this hyperlink while viewing on your computer to access
-1 additional NY MANIFEST: record(s) in the EDR Site Report.

Q167 **140 VANDERBILT AVENUE** **NY VCP** **S118943379**
SSE **140 VANDERBILT AVENUE** **N/A**
1/8-1/4 **NEW YORK CITY, NY**
0.194 mi.
1026 ft. **Site 11 of 12 in cluster Q**

Relative:
Higher

Actual:
60 ft.

VCP NYC:

Project ID:	14CVCP245K
Project Name:	140 VANDERBILT AVENUE
Project Address:	140 VANDERBILT AVENUE

140 VANDERBILT AVENUE (Continued) **S118943379**

Borough: BROOKLYN

VCP NYC:

Project ID: 14CVCP245K
File Name: 2014-04-28.RIR
URL: http://www.nyc.gov/html/oer/downloads/pdf/repository/NYCBCP_Brooklyn/14CVCP245K/2014-04-28.14CVCP245K.140_Vanderbilt_Ave.report.RIR.EBC.pdf

Project ID: 14CVCP245K
File Name: 2014-05-06.RAWP_Draft
URL: http://www.nyc.gov/html/oer/downloads/pdf/repository/NYCBCP_Brooklyn/14CVCP245K/2014-05-06.14CVCP245K.140_Vanderbilt_Ave.report.RAWP.EBC.pdf

Project ID: 14CVCP245K
File Name: 2014-05-06.Factsheet-1
URL: http://www.nyc.gov/html/oer/downloads/pdf/repository/NYCBCP_Brooklyn/14CVCP245K/2014-05-06.14CVCP245K.140_Vanderbilt_Ave.Factsheet-1.pdf

Project ID: 14CVCP245K
File Name: 2014-05-06.Translated_Factsheet-1
URL: http://www.nyc.gov/html/oer/downloads/pdf/repository/NYCBCP_Brooklyn/14CVCP245K/2014-05-06.14CVCP245K.140_Vanderbilt_Ave.Translated_Factsheet-1.pdf

Project ID: 14CVCP245K
File Name: 2014-05-06.Translated_CPS
URL: http://www.nyc.gov/html/oer/downloads/pdf/repository/NYCBCP_Brooklyn/14CVCP245K/2014-05-06.14CVCP245K.140_Vanderbilt_Ave.Translated_CPS.pdf

Project ID: 14CVCP245K
File Name: 2015-05-21.Decision_Document
URL: http://www.nyc.gov/html/oer/downloads/pdf/repository/NYCBCP_Brooklyn/14CVCP245K/2015-05-21.14EH-N433K.notice.Decision_Doc.OER.pdf

Project ID: 14CVCP245K
File Name: 2015-06-11.Factsheet-2
URL: http://www.nyc.gov/html/oer/downloads/pdf/repository/NYCBCP_Brooklyn/14CVCP245K/2015-06-11.14CVCP245K.doc.140_Vanderbilt_Avenue.FactSheet-2.pdf

Project ID: 14CVCP245K
File Name: 2015-06-11.Translated_Factsheet-2
URL: http://www.nyc.gov/html/oer/downloads/pdf/repository/NYCBCP_Brooklyn/14CVCP245K/2015-06-09.14CVCP245K.doc.140_Vanderbilt_Avenue.Translated_FactSheet-2.pdf

---

Q168 **CUMBERLAND FARMS #70228** **NY UST** **U004061682**
SSE **140 VANDERBILT AVENUE** **N/A**
1/8-1/4 **BROOKLYN, NY 11205**
0.194 mi.
1026 ft. **Site 12 of 12 in cluster Q**

Relative:
Higher

Actual:
60 ft.

UST:

Id/Status: 2-214825 / Active
Program Type: PBS
Region: STATE
DEC Region: 2

CUMBERLAND FARMS #70228 (Continued) **U004061682**

Expiration Date:	10/02/2018
UTM X:	587007.63631
UTM Y:	4505238.34356
Site Type:	Retail Gasoline Sales

Affiliation Records:

Site Id:	7998
Affiliation Type:	Facility Owner
Company Name:	CUMBERLAND FARMS, INC.
Contact Type:	Not reported
Contact Name:	Not reported
Address1:	100 CROSSING BOULEVARD
Address2:	Not reported
City:	FRAMINGHAM
State:	MA
Zip Code:	01702
Country Code:	001
Phone:	(800) 225-9702
EMail:	Not reported
Fax Number:	Not reported
Modified By:	NRLOMBAR
Date Last Modified:	2015-09-04

Site Id:	7998
Affiliation Type:	Mail Contact
Company Name:	ECS ECLIPSE
Contact Type:	Not reported
Contact Name:	VICTORIA DIBACCO
Address1:	588 SILVER STREET
Address2:	Not reported
City:	AGAWAM
State:	MA
Zip Code:	01001
Country Code:	001
Phone:	(800) 225-9702
EMail:	VDIBACCO@ECSECLIPSE.COM\\
Fax Number:	Not reported
Modified By:	NRLOMBAR
Date Last Modified:	2015-03-12

Site Id:	7998
Affiliation Type:	Facility Operator
Company Name:	CUMBERLAND FARMS #70228
Contact Type:	Not reported
Contact Name:	JESSICA PFEIFER
Address1:	Not reported
Address2:	Not reported
City:	Not reported
State:	NN
Zip Code:	Not reported
Country Code:	001
Phone:	(718) 643-1874
EMail:	Not reported
Fax Number:	Not reported
Modified By:	NRLOMBAR
Date Last Modified:	2014-06-16

Site Id:	7998

CUMBERLAND FARMS #70228 (Continued) **U004061682**

Affiliation Type:	Emergency Contact
Company Name:	CUMBERLAND FARMS, INC.
Contact Type:	Not reported
Contact Name:	ALEX YASINEV
Address1:	Not reported
Address2:	Not reported
City:	Not reported
State:	NN
Zip Code:	Not reported
Country Code:	999
Phone:	(718) 643-6149
EMail:	Not reported
Fax Number:	Not reported
Modified By:	NRLOMBAR
Date Last Modified:	2012-09-20

Tank Info:

Tank Number:	001
Tank ID:	23544
Tank Status:	Closed Prior to Micro Conversion, 03/91
Material Name:	Closed Prior to Micro Conversion, 03/91
Capacity Gallons:	4000
Install Date:	12/01/1979
Date Tank Closed:	Not reported
Registered:	True
Tank Location:	Underground
Tank Type:	Steel/carbon steel
Material Code:	0009
Common Name of Substance:	Gasoline
Tightness Test Method:	NN
Date Test:	Not reported
Next Test Date:	Not reported
Pipe Model:	Not reported
Modified By:	TRANSLAT
Last Modified:	04/14/2017

Equipment Records:

J02 - Dispenser - Suction Dispenser
G00 - Tank Secondary Containment - None
H00 - Tank Leak Detection - None
I00 - Overfill - None
B00 - Tank External Protection - None
C00 - Pipe Location - No Piping
D02 - Pipe Type - Galvanized Steel
F00 - Pipe External Protection - None
A00 - Tank Internal Protection - None

Tank Number:	002
Tank ID:	23545
Tank Status:	Closed Prior to Micro Conversion, 03/91
Material Name:	Closed Prior to Micro Conversion, 03/91
Capacity Gallons:	4000
Install Date:	12/01/1979
Date Tank Closed:	Not reported

CUMBERLAND FARMS #70228 (Continued) **U004061682**

Registered:	True
Tank Location:	Underground
Tank Type:	Steel/carbon steel
Material Code:	0009
Common Name of Substance:	Gasoline
Tightness Test Method:	NN
Date Test:	Not reported
Next Test Date:	Not reported
Pipe Model:	Not reported
Modified By:	TRANSLAT
Last Modified:	04/14/2017

Equipment Records:

G00 - Tank Secondary Containment - None
J02 - Dispenser - Suction Dispenser
H00 - Tank Leak Detection - None
I00 - Overfill - None
D02 - Pipe Type - Galvanized Steel
F00 - Pipe External Protection - None
B00 - Tank External Protection - None
C00 - Pipe Location - No Piping
A00 - Tank Internal Protection - None

Tank Number:	003
Tank ID:	23546
Tank Status:	Closed Prior to Micro Conversion, 03/91
Material Name:	Closed Prior to Micro Conversion, 03/91
Capacity Gallons:	550
Install Date:	12/01/1963
Date Tank Closed:	Not reported
Registered:	True
Tank Location:	Underground
Tank Type:	Steel/carbon steel
Material Code:	0009
Common Name of Substance:	Gasoline
Tightness Test Method:	NN
Date Test:	Not reported
Next Test Date:	Not reported
Pipe Model:	Not reported
Modified By:	TRANSLAT
Last Modified:	04/14/2017

Equipment Records:

J02 - Dispenser - Suction Dispenser
G00 - Tank Secondary Containment - None
H00 - Tank Leak Detection - None
I00 - Overfill - None
B00 - Tank External Protection - None
C00 - Pipe Location - No Piping
D02 - Pipe Type - Galvanized Steel
F00 - Pipe External Protection - None
A00 - Tank Internal Protection - None

Tank Number:	004

CUMBERLAND FARMS #70228 (Continued) **U004061682**

Tank ID:	23547
Tank Status:	Closed Prior to Micro Conversion, 03/91
Material Name:	Closed Prior to Micro Conversion, 03/91
Capacity Gallons:	550
Install Date:	12/01/1963
Date Tank Closed:	Not reported
Registered:	True
Tank Location:	Underground
Tank Type:	Steel/carbon steel
Material Code:	0009
Common Name of Substance:	Gasoline
Tightness Test Method:	NN
Date Test:	Not reported
Next Test Date:	Not reported
Pipe Model:	Not reported
Modified By:	TRANSLAT
Last Modified:	04/14/2017

Equipment Records:

G00 - Tank Secondary Containment - None
J02 - Dispenser - Suction Dispenser
H00 - Tank Leak Detection - None
I00 - Overfill - None
B00 - Tank External Protection - None
C00 - Pipe Location - No Piping
D02 - Pipe Type - Galvanized Steel
F00 - Pipe External Protection - None
A00 - Tank Internal Protection - None

Tank Number:	005
Tank ID:	23548
Tank Status:	Closed Prior to Micro Conversion, 03/91
Material Name:	Closed Prior to Micro Conversion, 03/91
Capacity Gallons:	550
Install Date:	12/01/1963
Date Tank Closed:	Not reported
Registered:	True
Tank Location:	Underground
Tank Type:	Steel/carbon steel
Material Code:	0009
Common Name of Substance:	Gasoline
Tightness Test Method:	NN
Date Test:	Not reported
Next Test Date:	Not reported
Pipe Model:	Not reported
Modified By:	TRANSLAT
Last Modified:	04/14/2017

Equipment Records:

J02 - Dispenser - Suction Dispenser
G00 - Tank Secondary Containment - None
H00 - Tank Leak Detection - None
I00 - Overfill - None
B00 - Tank External Protection - None
C00 - Pipe Location - No Piping

CUMBERLAND FARMS #70228 (Continued) **U004061682**

D02 - Pipe Type - Galvanized Steel
F00 - Pipe External Protection - None
A00 - Tank Internal Protection - None

Tank Number:	006
Tank ID:	23549
Tank Status:	Closed Prior to Micro Conversion, 03/91
Material Name:	Closed Prior to Micro Conversion, 03/91
Capacity Gallons:	550
Install Date:	12/01/1963
Date Tank Closed:	Not reported
Registered:	True
Tank Location:	Underground
Tank Type:	Steel/carbon steel
Material Code:	0009
Common Name of Substance:	Gasoline
Tightness Test Method:	NN
Date Test:	Not reported
Next Test Date:	Not reported
Pipe Model:	Not reported
Modified By:	TRANSLAT
Last Modified:	04/14/2017

Equipment Records:

J02 - Dispenser - Suction Dispenser
G00 - Tank Secondary Containment - None
I00 - Overfill - None
H00 - Tank Leak Detection - None
B00 - Tank External Protection - None
C00 - Pipe Location - No Piping
D02 - Pipe Type - Galvanized Steel
F00 - Pipe External Protection - None
A00 - Tank Internal Protection - None

Tank Number:	007
Tank ID:	23550
Tank Status:	Closed Prior to Micro Conversion, 03/91
Material Name:	Closed Prior to Micro Conversion, 03/91
Capacity Gallons:	550
Install Date:	12/01/1963
Date Tank Closed:	Not reported
Registered:	True
Tank Location:	Underground
Tank Type:	Steel/carbon steel
Material Code:	0009
Common Name of Substance:	Gasoline
Tightness Test Method:	NN
Date Test:	Not reported
Next Test Date:	Not reported
Pipe Model:	Not reported
Modified By:	TRANSLAT
Last Modified:	04/14/2017

Equipment Records:

CUMBERLAND FARMS #70228 (Continued) **U004061682**

J02 - Dispenser - Suction Dispenser
G00 - Tank Secondary Containment - None
H00 - Tank Leak Detection - None
I00 - Overfill - None
C00 - Pipe Location - No Piping
D02 - Pipe Type - Galvanized Steel
F00 - Pipe External Protection - None
B00 - Tank External Protection - None
A00 - Tank Internal Protection - None

Tank Number:	008
Tank ID:	23551
Tank Status:	Closed Prior to Micro Conversion, 03/91
Material Name:	Closed Prior to Micro Conversion, 03/91
Capacity Gallons:	550
Install Date:	12/01/1963
Date Tank Closed:	Not reported
Registered:	True
Tank Location:	Underground
Tank Type:	Steel/carbon steel
Material Code:	9999
Common Name of Substance:	Other
Tightness Test Method:	NN
Date Test:	Not reported
Next Test Date:	Not reported
Pipe Model:	Not reported
Modified By:	TRANSLAT
Last Modified:	04/14/2017

Equipment Records:

G00 - Tank Secondary Containment - None
J02 - Dispenser - Suction Dispenser
H00 - Tank Leak Detection - None
I00 - Overfill - None
B00 - Tank External Protection - None
C00 - Pipe Location - No Piping
D02 - Pipe Type - Galvanized Steel
F00 - Pipe External Protection - None
A00 - Tank Internal Protection - None

Tank Number:	009
Tank ID:	23552
Tank Status:	Closed Prior to Micro Conversion, 03/91
Material Name:	Closed Prior to Micro Conversion, 03/91
Capacity Gallons:	550
Install Date:	12/01/1963
Date Tank Closed:	Not reported
Registered:	True
Tank Location:	Underground
Tank Type:	Steel/carbon steel
Material Code:	0009
Common Name of Substance:	Gasoline
Tightness Test Method:	NN
Date Test:	Not reported

CUMBERLAND FARMS #70228 (Continued) **U004061682**

Next Test Date: Not reported
Pipe Model: Not reported
Modified By: TRANSLAT
Last Modified: 04/14/2017

Equipment Records:

J02 - Dispenser - Suction Dispenser
G00 - Tank Secondary Containment - None
H00 - Tank Leak Detection - None
I00 - Overfill - None
C00 - Pipe Location - No Piping
D02 - Pipe Type - Galvanized Steel
F00 - Pipe External Protection - None
B00 - Tank External Protection - None
A00 - Tank Internal Protection - None

Tank Number: 010
Tank ID: 23553
Tank Status: Closed Prior to Micro Conversion, 03/91
Material Name: Closed Prior to Micro Conversion, 03/91
Capacity Gallons: 550
Install Date: 12/01/1963
Date Tank Closed: Not reported
Registered: True
Tank Location: Underground
Tank Type: Steel/carbon steel
Material Code: 0009
Common Name of Substance: Gasoline

Tightness Test Method: NN
Date Test: Not reported
Next Test Date: Not reported
Pipe Model: Not reported
Modified By: TRANSLAT
Last Modified: 04/14/2017

Equipment Records:

G00 - Tank Secondary Containment - None
J02 - Dispenser - Suction Dispenser
H00 - Tank Leak Detection - None
I00 - Overfill - None
B00 - Tank External Protection - None
C00 - Pipe Location - No Piping
D02 - Pipe Type - Galvanized Steel
F00 - Pipe External Protection - None
A00 - Tank Internal Protection - None

Tank Number: 011
Tank ID: 23554
Tank Status: Closed Prior to Micro Conversion, 03/91
Material Name: Closed Prior to Micro Conversion, 03/91
Capacity Gallons: 550
Install Date: 12/01/1963
Date Tank Closed: Not reported
Registered: True
Tank Location: Underground

CUMBERLAND FARMS #70228 (Continued) **U004061682**

Tank Type:	Steel/carbon steel
Material Code:	0009
Common Name of Substance:	Gasoline
Tightness Test Method:	NN
Date Test:	Not reported
Next Test Date:	Not reported
Pipe Model:	Not reported
Modified By:	TRANSLAT
Last Modified:	04/14/2017

Equipment Records:

G00 - Tank Secondary Containment - None
J02 - Dispenser - Suction Dispenser
H00 - Tank Leak Detection - None
I00 - Overfill - None
F00 - Pipe External Protection - None
B00 - Tank External Protection - None
C00 - Pipe Location - No Piping
D02 - Pipe Type - Galvanized Steel
A00 - Tank Internal Protection - None

Tank Number:	012
Tank ID:	23555
Tank Status:	Closed Prior to Micro Conversion, 03/91
Material Name:	Closed Prior to Micro Conversion, 03/91
Capacity Gallons:	550
Install Date:	12/01/1963
Date Tank Closed:	Not reported
Registered:	True
Tank Location:	Underground
Tank Type:	Steel/carbon steel
Material Code:	0009
Common Name of Substance:	Gasoline
Tightness Test Method:	NN
Date Test:	Not reported
Next Test Date:	Not reported
Pipe Model:	Not reported
Modified By:	TRANSLAT
Last Modified:	04/14/2017

Equipment Records:

G00 - Tank Secondary Containment - None
J02 - Dispenser - Suction Dispenser
H00 - Tank Leak Detection - None
I00 - Overfill - None
C00 - Pipe Location - No Piping
D02 - Pipe Type - Galvanized Steel
F00 - Pipe External Protection - None
B00 - Tank External Protection - None
A00 - Tank Internal Protection - None

Tank Number:	013
Tank ID:	23556
Tank Status:	Closed Prior to Micro Conversion, 03/91

CUMBERLAND FARMS #70228 (Continued) **U004061682**

Material Name:	Closed Prior to Micro Conversion, 03/91
Capacity Gallons:	550
Install Date:	12/01/1963
Date Tank Closed:	Not reported
Registered:	True
Tank Location:	Underground
Tank Type:	Steel/carbon steel
Material Code:	0009
Common Name of Substance:	Gasoline
Tightness Test Method:	NN
Date Test:	Not reported
Next Test Date:	Not reported
Pipe Model:	Not reported
Modified By:	TRANSLAT
Last Modified:	04/14/2017

Equipment Records:

G00 - Tank Secondary Containment - None
J02 - Dispenser - Suction Dispenser
H00 - Tank Leak Detection - None
I00 - Overfill - None
F00 - Pipe External Protection - None
B00 - Tank External Protection - None
C00 - Pipe Location - No Piping
D02 - Pipe Type - Galvanized Steel
A00 - Tank Internal Protection - None

Tank Number:	014
Tank ID:	23557
Tank Status:	Closed Prior to Micro Conversion, 03/91
Material Name:	Closed Prior to Micro Conversion, 03/91
Capacity Gallons:	550
Install Date:	12/01/1963
Date Tank Closed:	Not reported
Registered:	True
Tank Location:	Underground
Tank Type:	Steel/carbon steel
Material Code:	0009
Common Name of Substance:	Gasoline
Tightness Test Method:	NN
Date Test:	Not reported
Next Test Date:	Not reported
Pipe Model:	Not reported
Modified By:	TRANSLAT
Last Modified:	04/14/2017

Equipment Records:

G00 - Tank Secondary Containment - None
J02 - Dispenser - Suction Dispenser
H00 - Tank Leak Detection - None
I00 - Overfill - None
F00 - Pipe External Protection - None
B00 - Tank External Protection - None
C00 - Pipe Location - No Piping
D02 - Pipe Type - Galvanized Steel

CUMBERLAND FARMS #70228 (Continued) **U004061682**

A00 - Tank Internal Protection - None

Tank Number:	015
Tank ID:	23558
Tank Status:	Closed Prior to Micro Conversion, 03/91
Material Name:	Closed Prior to Micro Conversion, 03/91
Capacity Gallons:	550
Install Date:	12/01/1963
Date Tank Closed:	Not reported
Registered:	True
Tank Location:	Underground
Tank Type:	Steel/carbon steel
Material Code:	9999
Common Name of Substance:	Other
Tightness Test Method:	00
Date Test:	12/01/1993
Next Test Date:	Not reported
Pipe Model:	Not reported
Modified By:	TRANSLAT
Last Modified:	04/14/2017

Equipment Records:

J02 - Dispenser - Suction Dispenser
G00 - Tank Secondary Containment - None
H00 - Tank Leak Detection - None
I00 - Overfill - None
C00 - Pipe Location - No Piping
D02 - Pipe Type - Galvanized Steel
F00 - Pipe External Protection - None
B00 - Tank External Protection - None
A00 - Tank Internal Protection - None

Tank Number:	1
Tank ID:	23559
Tank Status:	Closed - Removed
Material Name:	Closed - Removed
Capacity Gallons:	4000
Install Date:	04/01/1989
Date Tank Closed:	05/23/2014
Registered:	True
Tank Location:	Underground
Tank Type:	Fiberglass coated steel
Material Code:	2712
Common Name of Substance:	Gasoline/Ethanol
Tightness Test Method:	21
Date Test:	12/17/2002
Next Test Date:	Not reported
Pipe Model:	D
Modified By:	NRLOMBAR
Last Modified:	04/14/2017

Equipment Records:

J02 - Dispenser - Suction Dispenser
L01 - Piping Leak Detection - Interstitial - Electronic Monitoring

CUMBERLAND FARMS #70228 (Continued) **U004061682**

C02 - Pipe Location - Underground/On-ground
F04 - Pipe External Protection - Fiberglass
L09 - Piping Leak Detection - Exempt Suction Piping
I02 - Overfill - High Level Alarm
K01 - Spill Prevention - Catch Basin
B04 - Tank External Protection - Fiberglass
D06 - Pipe Type - Fiberglass Reinforced Plastic (FRP)
E04 - Piping Secondary Containment - Double walled UG
H01 - Tank Leak Detection - Interstitial - Electronic Monitoring
I01 - Overfill - Float Vent Valve
A00 - Tank Internal Protection - None
G04 - Tank Secondary Containment - Double-Walled (Underground)

Tank Number:	106
Tank ID:	49891
Tank Status:	Closed - Removed
Material Name:	Closed - Removed
Capacity Gallons:	550
Install Date:	Not reported
Date Tank Closed:	Not reported
Registered:	True
Tank Location:	Underground
Tank Type:	Steel/carbon steel
Material Code:	9999
Common Name of Substance:	Other
Tightness Test Method:	20
Date Test:	03/01/1997
Next Test Date:	Not reported
Pipe Model:	Not reported
Modified By:	TRANSLAT
Last Modified:	04/14/2017

Equipment Records:

J02 - Dispenser - Suction Dispenser
C02 - Pipe Location - Underground/On-ground
G00 - Tank Secondary Containment - None
I00 - Overfill - None
H00 - Tank Leak Detection - None
B00 - Tank External Protection - None
D02 - Pipe Type - Galvanized Steel
F00 - Pipe External Protection - None
A00 - Tank Internal Protection - None

Tank Number:	107
Tank ID:	66370
Tank Status:	Closed - Removed
Material Name:	Closed - Removed
Capacity Gallons:	550
Install Date:	02/17/1995
Date Tank Closed:	06/18/2003
Registered:	True
Tank Location:	Underground
Tank Type:	Fiberglass coated steel
Material Code:	0022
Common Name of Substance:	Waste Oil/Used Oil

CUMBERLAND FARMS #70228 (Continued) **U004061682**

Tightness Test Method:	NN
Date Test:	Not reported
Next Test Date:	Not reported
Pipe Model:	Not reported
Modified By:	NRLOMBAR
Last Modified:	04/14/2017

Equipment Records:

L07 - Piping Leak Detection - Pressurized Piping Leak Detector
C02 - Pipe Location - Underground/On-ground
K01 - Spill Prevention - Catch Basin
I02 - Overfill - High Level Alarm
B04 - Tank External Protection - Fiberglass
D06 - Pipe Type - Fiberglass Reinforced Plastic (FRP)
E04 - Piping Secondary Containment - Double walled UG
F00 - Pipe External Protection - None
H01 - Tank Leak Detection - Interstitial - Electronic Monitoring
I01 - Overfill - Float Vent Valve
A00 - Tank Internal Protection - None
J00 - Dispenser - None
G04 - Tank Secondary Containment - Double-Walled (Underground)

Tank Number:	2
Tank ID:	23560
Tank Status:	Closed - Removed
Material Name:	Closed - Removed
Capacity Gallons:	4000
Install Date:	04/01/1989
Date Tank Closed:	05/23/2014
Registered:	True
Tank Location:	Underground
Tank Type:	Fiberglass coated steel
Material Code:	2712
Common Name of Substance:	Gasoline/Ethanol

Tightness Test Method:	21
Date Test:	12/17/2002
Next Test Date:	Not reported
Pipe Model:	D
Modified By:	NRLOMBAR
Last Modified:	04/14/2017

Equipment Records:

L07 - Piping Leak Detection - Pressurized Piping Leak Detector
C02 - Pipe Location - Underground/On-ground
L01 - Piping Leak Detection - Interstitial - Electronic Monitoring
F04 - Pipe External Protection - Fiberglass
D06 - Pipe Type - Fiberglass Reinforced Plastic (FRP)
I02 - Overfill - High Level Alarm
B04 - Tank External Protection - Fiberglass
K01 - Spill Prevention - Catch Basin
E04 - Piping Secondary Containment - Double walled UG
J01 - Dispenser - Pressurized Dispenser
I01 - Overfill - Float Vent Valve
A00 - Tank Internal Protection - None
H01 - Tank Leak Detection - Interstitial - Electronic Monitoring
G04 - Tank Secondary Containment - Double-Walled (Underground)

CUMBERLAND FARMS #70228 (Continued) **U004061682**

Tank Number:	3
Tank ID:	23561
Tank Status:	Closed - Removed
Material Name:	Closed - Removed
Capacity Gallons:	4000
Install Date:	04/01/1989
Date Tank Closed:	05/23/2014
Registered:	True
Tank Location:	Underground
Tank Type:	Fiberglass coated steel
Material Code:	2712
Common Name of Substance:	Gasoline/Ethanol
Tightness Test Method:	21
Date Test:	12/17/2002
Next Test Date:	Not reported
Pipe Model:	D
Modified By:	NRLOMBAR
Last Modified:	04/14/2017

Equipment Records:

J02 - Dispenser - Suction Dispenser
L01 - Piping Leak Detection - Interstitial - Electronic Monitoring
F04 - Pipe External Protection - Fiberglass
C02 - Pipe Location - Underground/On-ground
I02 - Overfill - High Level Alarm
K01 - Spill Prevention - Catch Basin
L09 - Piping Leak Detection - Exempt Suction Piping
D06 - Pipe Type - Fiberglass Reinforced Plastic (FRP)
B04 - Tank External Protection - Fiberglass
E04 - Piping Secondary Containment - Double walled UG
H01 - Tank Leak Detection - Interstitial - Electronic Monitoring
I01 - Overfill - Float Vent Valve
A00 - Tank Internal Protection - None
G04 - Tank Secondary Containment - Double-Walled (Underground)

Tank Number:	4
Tank ID:	23562
Tank Status:	Closed - Removed
Material Name:	Closed - Removed
Capacity Gallons:	4000
Install Date:	04/01/1989
Date Tank Closed:	05/23/2014
Registered:	True
Tank Location:	Underground
Tank Type:	Fiberglass coated steel
Material Code:	2712
Common Name of Substance:	Gasoline/Ethanol
Tightness Test Method:	21
Date Test:	12/17/2002
Next Test Date:	Not reported
Pipe Model:	D
Modified By:	NRLOMBAR
Last Modified:	04/14/2017

Equipment Records:

CUMBERLAND FARMS #70228 (Continued) **U004061682**

L07 - Piping Leak Detection - Pressurized Piping Leak Detector
L01 - Piping Leak Detection - Interstitial - Electronic Monitoring
C02 - Pipe Location - Underground/On-ground
F04 - Pipe External Protection - Fiberglass
I02 - Overfill - High Level Alarm
K01 - Spill Prevention - Catch Basin
B04 - Tank External Protection - Fiberglass
D06 - Pipe Type - Fiberglass Reinforced Plastic (FRP)
J01 - Dispenser - Pressurized Dispenser
E04 - Piping Secondary Containment - Double walled UG
H01 - Tank Leak Detection - Interstitial - Electronic Monitoring
I01 - Overfill - Float Vent Valve
A00 - Tank Internal Protection - None
G04 - Tank Secondary Containment - Double-Walled (Underground)

Tank Number:	5
Tank ID:	23563
Tank Status:	Closed - Removed
Material Name:	Closed - Removed
Capacity Gallons:	4000
Install Date:	04/01/1989
Date Tank Closed:	05/23/2014
Registered:	True
Tank Location:	Underground
Tank Type:	Fiberglass coated steel
Material Code:	2712
Common Name of Substance:	Gasoline/Ethanol
Tightness Test Method:	21
Date Test:	12/17/2002
Next Test Date:	Not reported
Pipe Model:	D
Modified By:	NRLOMBAR
Last Modified:	04/14/2017

Equipment Records:

J02 - Dispenser - Suction Dispenser
C02 - Pipe Location - Underground/On-ground
L01 - Piping Leak Detection - Interstitial - Electronic Monitoring
F04 - Pipe External Protection - Fiberglass
I02 - Overfill - High Level Alarm
B04 - Tank External Protection - Fiberglass
D06 - Pipe Type - Fiberglass Reinforced Plastic (FRP)
L09 - Piping Leak Detection - Exempt Suction Piping
K01 - Spill Prevention - Catch Basin
E04 - Piping Secondary Containment - Double walled UG
A00 - Tank Internal Protection - None
H01 - Tank Leak Detection - Interstitial - Electronic Monitoring
I01 - Overfill - Float Vent Valve
G04 - Tank Secondary Containment - Double-Walled (Underground)

W169 SSW 1/8-1/4 0.198 mi. 1047 ft. | **CON EDISON MANHOLE: 1937**
351 MYRTLE AVE
BROOKLYN, NY 11201

Site 1 of 7 in cluster W

RCRA NonGen / NLR
FINDS
ECHO
NY MANIFEST

1016678039
NYP004317236

Relative: Higher
Actual: 57 ft.

RCRA NonGen / NLR:

Date form received by agency:	06/30/2013
Facility name:	CON EDISON MANHOLE: 1937
Facility address:	351 MYRTLE AVE BROOKLYN, NY 11201
EPA ID:	NYP004317236
Mailing address:	VING PL, RM 828 NEW YORK, NY 10003
Contact:	ANTHONY SIGNORE
Contact address:	Not reported Not reported
Contact country:	Not reported
Contact telephone:	718-666-4714
Contact email:	Not reported
EPA Region:	02
Classification:	Non-Generator
Description:	Handler: Non-Generators do not presently generate hazardous waste

Handler Activities Summary:

U.S. importer of hazardous waste:	No
Mixed waste (haz. and radioactive):	No
Recycler of hazardous waste:	No
Transporter of hazardous waste:	No
Treater, storer or disposer of HW:	No
Underground injection activity:	No
On-site burner exemption:	No
Furnace exemption:	No
Used oil fuel burner:	No
Used oil processor:	No
User oil refiner:	No
Used oil fuel marketer to burner:	No
Used oil Specification marketer:	No
Used oil transfer facility:	No
Used oil transporter:	No

Historical Generators:

Date form received by agency:	05/30/2013
Site name:	CON EDISON MANHOLE: 1937
Classification:	Conditionally Exempt Small Quantity Generator
Violation Status:	No violations found

FINDS:

Registry ID: 110058874810

Environmental Interest/Information System

RCRAInfo is a national information system that supports the Resource Conservation and Recovery Act (RCRA) program through the tracking of events and activities related to facilities that generate, transport, and treat, store, or dispose of hazardous waste. RCRAInfo allows RCRA program staff to track the notification, permit, compliance, and corrective action activities required under RCRA.

CON EDISON MANHOLE: 1937 (Continued) **1016678039**

Click this hyperlink while viewing on your computer to access additional FINDS: detail in the EDR Site Report.

ECHO:

Envid:	1016678039
Registry ID:	110058874810
DFR URL:	http://echo.epa.gov/detailed-facility-report?fid=110058874810

NY MANIFEST:

Country:	USA
EPA ID:	NYP004317236
Facility Status:	Not reported
Location Address 1:	NEC MITLE AVE & PRINCE ST
Code:	BP
Location Address 2:	Not reported
Total Tanks:	Not reported
Location City:	BROOKLYN
Location State:	NY
Location Zip:	11201
Location Zip 4:	Not reported

NY MANIFEST:

EPAID:	NYP004317236
Mailing Name:	CON EDISON
Mailing Contact:	CON EDISON
Mailing Address 1:	4 IRVING PLACE 15TH FLOOR
Mailing Address 2:	Not reported
Mailing City:	NEW YORK
Mailing State:	NY
Mailing Zip:	10003
Mailing Zip 4:	Not reported
Mailing Country:	USA
Mailing Phone:	2124603770

NY MANIFEST:

Document ID:	Not reported
Manifest Status:	Not reported
seq:	Not reported
Year:	2013
Trans1 State ID:	NJD003812047
Trans2 State ID:	Not reported
Generator Ship Date:	05/30/2013
Trans1 Recv Date:	05/30/2013
Trans2 Recv Date:	Not reported
TSD Site Recv Date:	06/04/2013
Part A Recv Date:	Not reported
Part B Recv Date:	Not reported
Generator EPA ID:	NYP004317236
Trans1 EPA ID:	Not reported
Trans2 EPA ID:	Not reported
TSDF ID 1:	NJD991291105
TSDF ID 2:	Not reported
Manifest Tracking Number:	002017913GBF
Import Indicator:	N
Export Indicator:	N

CON EDISON MANHOLE: 1937 (Continued) **1016678039**

Discr Quantity Indicator:	N
Discr Type Indicator:	N
Discr Residue Indicator:	N
Discr Partial Reject Indicator:	N
Discr Full Reject Indicator:	N
Manifest Ref Number:	Not reported
Alt Facility RCRA ID:	Not reported
Alt Facility Sign Date:	Not reported
MGMT Method Type Code:	H141
Waste Code:	Not reported
Waste Code:	Not reported
Waste Code:	Not reported
Waste Code:	Not reported
Waste Code:	Not reported
Waste Code:	Not reported
Quantity:	100
Units:	G - Gallons (liquids only)* (8.3 pounds)
Number of Containers:	1
Container Type:	TT - Cargo tank, tank trucks
Handling Method:	T Chemical, physical, or biological treatment.
Specific Gravity:	1
Waste Code:	D008
Waste Code 1_2:	Not reported
Waste Code 1_3:	Not reported
Waste Code 1_4:	Not reported
Waste Code 1_5:	Not reported
Waste Code 1_6:	Not reported

Click this hyperlink while viewing on your computer to access
-1 additional NY MANIFEST: record(s) in the EDR Site Report.

V170 **CON EDISON** **NY MANIFEST** **S118259221**
SSE **148 CLINTON AVE** **N/A**
1/8-1/4 **BROOKLYN, NY 11205**
0.199 mi.
1052 ft. **Site 4 of 12 in cluster V**

Relative:
Higher

Actual:
59 ft.

NY MANIFEST:

Country:	USA
EPA ID:	NYP004828291
Facility Status:	Not reported
Location Address 1:	148 CLINTON AVE
Code:	BP
Location Address 2:	SB 17010
Total Tanks:	Not reported
Location City:	BROOKLYN
Location State:	NY
Location Zip:	Not reported
Location Zip 4:	Not reported

NY MANIFEST:

EPAID:	NYP004828291
Mailing Name:	CON EDISON
Mailing Contact:	DENNIS HUACON
Mailing Address 1:	4 IRVING PL 15TH FL
Mailing Address 2:	Not reported
Mailing City:	NEW YORK

CON EDISON (Continued) **S118259221**

Mailing State:	NY
Mailing Zip:	10003
Mailing Zip 4:	Not reported
Mailing Country:	USA
Mailing Phone:	2124603770

NY MANIFEST:

Document ID:	Not reported
Manifest Status:	Not reported
seq:	Not reported
Year:	2015
Trans1 State ID:	NJD003812047
Trans2 State ID:	Not reported
Generator Ship Date:	08/21/2015
Trans1 Recv Date:	08/21/2015
Trans2 Recv Date:	Not reported
TSD Site Recv Date:	08/25/2015
Part A Recv Date:	Not reported
Part B Recv Date:	Not reported
Generator EPA ID:	NYP004828291
Trans1 EPA ID:	Not reported
Trans2 EPA ID:	Not reported
TSDF ID 1:	NJD991291105
TSDF ID 2:	Not reported
Manifest Tracking Number:	002624791GBF
Import Indicator:	N
Export Indicator:	N
Discr Quantity Indicator:	N
Discr Type Indicator:	N
Discr Residue Indicator:	N
Discr Partial Reject Indicator:	N
Discr Full Reject Indicator:	N
Manifest Ref Number:	Not reported
Alt Facility RCRA ID:	Not reported
Alt Facility Sign Date:	Not reported
MGMT Method Type Code:	H110
Waste Code:	Not reported
Waste Code:	Not reported
Waste Code:	Not reported
Waste Code:	Not reported
Waste Code:	Not reported
Waste Code:	Not reported
Quantity:	50
Units:	G - Gallons (liquids only)* (8.3 pounds)
Number of Containers:	1
Container Type:	TT - Cargo tank, tank trucks
Handling Method:	T Chemical, physical, or biological treatment.
Specific Gravity:	1
Waste Code:	D008
Waste Code 1_2:	Not reported
Waste Code 1_3:	Not reported
Waste Code 1_4:	Not reported
Waste Code 1_5:	Not reported
Waste Code 1_6:	Not reported

CON EDISON (Continued) **S118259221**

Click this hyperlink while viewing on your computer to access
-1 additional NY MANIFEST: record(s) in the EDR Site Report.

V171 **CON EDISON** **NJ MANIFEST** **S120675765**
SSE **148 CLINTON AVE** **N/A**
1/8-1/4 **BROOKLYN, NY 11205**
0.199 mi.
1052 ft. **Site 5 of 12 in cluster V**

Relative:
Higher

Actual:
59 ft.

NJ MANIFEST:

EPA Id:	NYP004828291
Mail Address:	IRVING PL 15TH FL NE
Mail City/State/Zip:	NEW YORK, NY 10003
Facility Phone:	Not reported
Emergency Phone:	Not reported
Contact:	THOMAS TEELING
Comments:	Not reported
SIC Code:	Not reported
County:	NY047
Municipal:	Not reported
Previous EPA Id:	Not reported
Gen Flag:	Not reported
Trans Flag:	Not reported
TSDF Flag:	Not reported
Name Change:	Not reported
Date Change:	Not reported

Manifest:

Manifest Number:	002621527GBF
EPA ID:	NYP004828291
Date Shipped:	1/28/2016
TSDF EPA ID:	NJD991291105
Transporter EPA ID:	NJD003812047
Transporter 2 EPA ID:	Not reported
Transporter 3 EPA ID:	Not reported
Transporter 4 EPA ID:	Not reported
Transporter 5 EPA ID:	Not reported
Transporter 6 EPA ID:	Not reported
Transporter 7 EPA ID:	Not reported
Transporter 8 EPA ID:	Not reported
Transporter 9 EPA ID:	Not reported
Transporter 10 EPA ID:	Not reported
Date Trans1 Transported Waste:	Not reported
Date Trans2 Transported Waste:	Not reported
Date Trans3 Transported Waste:	Not reported
Date Trans4 Transported Waste:	Not reported
Date Trans5 Transported Waste:	Not reported
Date Trans6 Transported Waste:	Not reported
Date Trans7 Transported Waste:	Not reported
Date Trans8 Transported Waste:	Not reported
Date Trans9 Transported Waste:	Not reported
Date Trans10 Transported Waste:	Not reported
Date TSDF Received Waste:	Not reported
TSDF EPA Facility Name:	Not reported
QTY Units:	Not reported
Transporter SEQ ID:	Not reported
Transporter-1 Date:	Not reported
Waste SEQ ID:	Not reported

CON EDISON (Continued) **S120675765**

Waste Type Code 2:	Not reported
Waste Type Code 3:	Not reported
Waste Type Code 4:	Not reported
Waste Type Code 5:	Not reported
Waste Type Code 6:	Not reported
Date Accepted:	Not reported
Manifest Discrepancy Type:	Not reported
Data Entry Number:	Not reported
Was Load Rejected:	NEW YORK, NY 10003
Reason Load Was Rejected:	Not reported

Manifest Number:	002624791GBF
EPA ID:	NYP004828291
Date Shipped:	8/21/2015
TSDF EPA ID:	NJD991291105
Transporter EPA ID:	NJD003812047
Transporter 2 EPA ID:	Not reported
Transporter 3 EPA ID:	Not reported
Transporter 4 EPA ID:	Not reported
Transporter 5 EPA ID:	Not reported
Transporter 6 EPA ID:	Not reported
Transporter 7 EPA ID:	Not reported
Transporter 8 EPA ID:	Not reported
Transporter 9 EPA ID:	Not reported
Transporter 10 EPA ID:	Not reported
Date Trans1 Transported Waste:	Not reported
Date Trans2 Transported Waste:	Not reported
Date Trans3 Transported Waste:	Not reported
Date Trans4 Transported Waste:	Not reported
Date Trans5 Transported Waste:	Not reported
Date Trans6 Transported Waste:	Not reported
Date Trans7 Transported Waste:	Not reported
Date Trans8 Transported Waste:	Not reported
Date Trans9 Transported Waste:	Not reported
Date Trans10 Transported Waste:	Not reported
Date TSDF Received Waste:	Not reported
TSDF EPA Facility Name:	Not reported
QTY Units:	Not reported
Transporter SEQ ID:	Not reported
Transporter-1 Date:	Not reported
Waste SEQ ID:	Not reported
Waste Type Code 2:	Not reported
Waste Type Code 3:	Not reported
Waste Type Code 4:	Not reported
Waste Type Code 5:	Not reported
Waste Type Code 6:	Not reported
Date Accepted:	Not reported
Manifest Discrepancy Type:	Not reported
Data Entry Number:	Not reported
Was Load Rejected:	NEW YORK, NY 10003
Reason Load Was Rejected:	Not reported

V172 **CON EDISON** **RCRA NonGen / NLR** **1019906941**
SSE **148 CLINTON AVE** **FINDS** **NYP004828291**
1/8-1/4 **BROOKLYN, NY 11205** **ECHO**
0.199 mi.
1052 ft. **Site 6 of 12 in cluster V**

Relative:
Higher

Actual:
59 ft.

RCRA NonGen / NLR:

Date form received by agency:	08/21/2015
Facility name:	CON EDISON
Facility address:	148 CLINTON AVE BROOKLYN, NY 11205
EPA ID:	NYP004828291
Mailing address:	IRVING PL 15TH FL NE NEW YORK, NY 10003
Contact:	THOMAS TEELING
Contact address:	Not reported Not reported
Contact country:	Not reported
Contact telephone:	212-460-3770
Contact email:	Not reported
EPA Region:	02
Classification:	Non-Generator
Description:	Handler: Non-Generators do not presently generate hazardous waste

Handler Activities Summary:

U.S. importer of hazardous waste:	No
Mixed waste (haz. and radioactive):	No
Recycler of hazardous waste:	No
Transporter of hazardous waste:	No
Treater, storer or disposer of HW:	No
Underground injection activity:	No
On-site burner exemption:	No
Furnace exemption:	No
Used oil fuel burner:	No
Used oil processor:	No
User oil refiner:	No
Used oil fuel marketer to burner:	No
Used oil Specification marketer:	No
Used oil transfer facility:	No
Used oil transporter:	No

Historical Generators:

Date form received by agency:	08/21/2015
Site name:	CON EDISON
Classification:	Small Quantity Generator
Violation Status:	No violations found

FINDS:

Registry ID: 110069679510

Environmental Interest/Information System

RCRAInfo is a national information system that supports the Resource Conservation and Recovery Act (RCRA) program through the tracking of events and activities related to facilities that generate, transport, and treat, store, or dispose of hazardous waste. RCRAInfo allows RCRA program staff to track the notification, permit, compliance, and corrective action activities required under RCRA.

CON EDISON (Continued) **1019906941**

Click this hyperlink while viewing on your computer to access additional FINDS: detail in the EDR Site Report.

ECHO:
Envid: 1019906941
Registry ID: 110069679510
DFR URL: http://echo.epa.gov/detailed-facility-report?fid=110069679510

T173 East 1/8-1/4 0.200 mi. 1054 ft. **CON EDISON MANHOLE: 10471** **RCRA NonGen / NLR** **1017778530**
30 HALL ST **FINDS** **NYP004564654**
BROOKLYN, NY 11205

Site 3 of 5 in cluster T

Relative: Lower
Actual: 25 ft.

RCRA NonGen / NLR:
Date form received by agency: 07/13/2014
Facility name: CON EDISON MANHOLE: 10471
Facility address: 30 HALL ST
BROOKLYN, NY 11205
EPA ID: NYP004564654
Mailing address: IRVING PL, 15TH FL NE
NEW YORK, NY 10003
Contact: THOMAS TEELING
Contact address: Not reported
Not reported
Contact country: Not reported
Contact telephone: 212-460-3770
Contact email: Not reported
EPA Region: 02
Classification: Non-Generator
Description: Handler: Non-Generators do not presently generate hazardous waste

Handler Activities Summary:
U.S. importer of hazardous waste: No
Mixed waste (haz. and radioactive): No
Recycler of hazardous waste: No
Transporter of hazardous waste: No
Treater, storer or disposer of HW: No
Underground injection activity: No
On-site burner exemption: No
Furnace exemption: No
Used oil fuel burner: No
Used oil processor: No
User oil refiner: No
Used oil fuel marketer to burner: No
Used oil Specification marketer: No
Used oil transfer facility: No
Used oil transporter: No

Historical Generators:
Date form received by agency: 06/13/2014
Site name: CON EDISON
Classification: Large Quantity Generator

Date form received by agency: 06/13/2014

CON EDISON MANHOLE: 10471 (Continued) **1017778530**

Site name: CON EDISON
Classification: Not a generator, verified

Violation Status: No violations found

FINDS:

Registry ID: 110063839743

Environmental Interest/Information System
RCRAInfo is a national information system that supports the Resource Conservation and Recovery Act (RCRA) program through the tracking of events and activities related to facilities that generate, transport, and treat, store, or dispose of hazardous waste. RCRAInfo allows RCRA program staff to track the notification, permit, compliance, and corrective action activities required under RCRA.

Click this hyperlink while viewing on your computer to access additional FINDS: detail in the EDR Site Report.

T174 **CON EDISON** **NY MANIFEST** **S117064004**
East **30 HALL ST** **N/A**
1/8-1/4 **BROOKLYN, NY 11205**
0.200 mi.
1054 ft. **Site 4 of 5 in cluster T**

Relative:
Lower

Actual:
25 ft.

NY MANIFEST:
Country: USA
EPA ID: NYP004564654
Facility Status: Not reported
Location Address 1: NORTH WEST CORNER OCEAN AVE & AVE L
Code: BP
Location Address 2: MH1324
Total Tanks: Not reported
Location City: BROOKLYN
Location State: NY
Location Zip: 11226
Location Zip 4: Not reported

NY MANIFEST:
EPAID: NYP004564654
Mailing Name: CON EDISON
Mailing Contact: CON EDISON
Mailing Address 1: 4 IRVING PL
Mailing Address 2: 15TH FL
Mailing City: NEW YORK
Mailing State: NY
Mailing Zip: 10003
Mailing Zip 4: Not reported
Mailing Country: USA
Mailing Phone: Not reported

NY MANIFEST:
Document ID: Not reported
Manifest Status: Not reported
seq: Not reported
Year: 2014

CON EDISON (Continued) **S117064004**

Trans1 State ID:	NJD003812047
Trans2 State ID:	Not reported
Generator Ship Date:	06/13/2014
Trans1 Recv Date:	06/13/2014
Trans2 Recv Date:	Not reported
TSD Site Recv Date:	06/17/2014
Part A Recv Date:	Not reported
Part B Recv Date:	Not reported
Generator EPA ID:	NYP004564654
Trans1 EPA ID:	Not reported
Trans2 EPA ID:	Not reported
TSDF ID 1:	NJD991291105
TSDF ID 2:	Not reported
Manifest Tracking Number:	002424242GBF
Import Indicator:	N
Export Indicator:	N
Discr Quantity Indicator:	N
Discr Type Indicator:	N
Discr Residue Indicator:	N
Discr Partial Reject Indicator:	N
Discr Full Reject Indicator:	N
Manifest Ref Number:	Not reported
Alt Facility RCRA ID:	Not reported
Alt Facility Sign Date:	Not reported
MGMT Method Type Code:	H110
Waste Code:	Not reported
Waste Code:	Not reported
Waste Code:	Not reported
Waste Code:	Not reported
Waste Code:	Not reported
Waste Code:	Not reported
Quantity:	200
Units:	G - Gallons (liquids only)* (8.3 pounds)
Number of Containers:	1
Container Type:	TT - Cargo tank, tank trucks
Handling Method:	T Chemical, physical, or biological treatment.
Specific Gravity:	1
Waste Code:	D008
Waste Code 1_2:	Not reported
Waste Code 1_3:	Not reported
Waste Code 1_4:	Not reported
Waste Code 1_5:	Not reported
Waste Code 1_6:	Not reported

Click this hyperlink while viewing on your computer to access
-1 additional NY MANIFEST: record(s) in the EDR Site Report.

W175 SSW 1/8-1/4 0.200 mi. 1055 ft. | **CON EDISON**
347 MYRTLE AVE
BROOKLYN, NY 11201 | **RCRA NonGen / NLR**
FINDS
ECHO | **1018278919**
NYP004737045

Site 2 of 7 in cluster W

Relative: Higher

Actual: 57 ft.

RCRA NonGen / NLR:

Date form received by agency:	02/24/2015
Facility name:	CON EDISON
Facility address:	347 MYRTLE AVE BROOKLYN, NY 11201
EPA ID:	NYP004737045
Mailing address:	IRVING PL, 15TH FL NE NEW YORK, NY 10003
Contact:	THOMAS TEELING
Contact address:	Not reported Not reported
Contact country:	Not reported
Contact telephone:	212-460-3770
Contact email:	Not reported
EPA Region:	02
Classification:	Non-Generator
Description:	Handler: Non-Generators do not presently generate hazardous waste

Handler Activities Summary:

U.S. importer of hazardous waste:	No
Mixed waste (haz. and radioactive):	No
Recycler of hazardous waste:	No
Transporter of hazardous waste:	No
Treater, storer or disposer of HW:	No
Underground injection activity:	No
On-site burner exemption:	No
Furnace exemption:	No
Used oil fuel burner:	No
Used oil processor:	No
User oil refiner:	No
Used oil fuel marketer to burner:	No
Used oil Specification marketer:	No
Used oil transfer facility:	No
Used oil transporter:	No

Historical Generators:

Date form received by agency:	02/24/2015
Site name:	CON EDISON
Classification:	Small Quantity Generator
Violation Status:	No violations found

FINDS:

Registry ID: 110067683322

Environmental Interest/Information System

RCRAInfo is a national information system that supports the Resource Conservation and Recovery Act (RCRA) program through the tracking of events and activities related to facilities that generate, transport, and treat, store, or dispose of hazardous waste. RCRAInfo allows RCRA program staff to track the notification, permit, compliance, and corrective action activities required under RCRA.

CON EDISON (Continued) **1018278919**

Click this hyperlink while viewing on your computer to access additional FINDS: detail in the EDR Site Report.

ECHO:

Envid:	1018278919
Registry ID:	110067683322
DFR URL:	http://echo.epa.gov/detailed-facility-report?fid=110067683322

W176 SSW 1/8-1/4 0.200 mi. 1055 ft. **CON EDISON** **NJ MANIFEST** **S120667766**
347 MYRTLE AVE **N/A**
BROOKLYN, NY 11201

Site 3 of 7 in cluster W

Relative: Higher

Actual: 57 ft.

NJ MANIFEST:

EPA Id:	NYP004737045
Mail Address:	IRVING PL, 15TH FL NE
Mail City/State/Zip:	NEW YORK, NY 10003
Facility Phone:	Not reported
Emergency Phone:	Not reported
Contact:	THOMAS TEELING
Comments:	Not reported
SIC Code:	Not reported
County:	NY047
Municipal:	Not reported
Previous EPA Id:	Not reported
Gen Flag:	Not reported
Trans Flag:	Not reported
TSDF Flag:	Not reported
Name Change:	Not reported
Date Change:	Not reported

Manifest:

Manifest Number:	002621112GBF
EPA ID:	NYP004737045
Date Shipped:	2/24/2015
TSDF EPA ID:	NJD991291105
Transporter EPA ID:	NJD003812047
Transporter 2 EPA ID:	Not reported
Transporter 3 EPA ID:	Not reported
Transporter 4 EPA ID:	Not reported
Transporter 5 EPA ID:	Not reported
Transporter 6 EPA ID:	Not reported
Transporter 7 EPA ID:	Not reported
Transporter 8 EPA ID:	Not reported
Transporter 9 EPA ID:	Not reported
Transporter 10 EPA ID:	Not reported
Date Trans1 Transported Waste:	Not reported
Date Trans2 Transported Waste:	Not reported
Date Trans3 Transported Waste:	Not reported
Date Trans4 Transported Waste:	Not reported
Date Trans5 Transported Waste:	Not reported
Date Trans6 Transported Waste:	Not reported
Date Trans7 Transported Waste:	Not reported
Date Trans8 Transported Waste:	Not reported
Date Trans9 Transported Waste:	Not reported
Date Trans10 Transported Waste:	Not reported

CON EDISON (Continued) **S120667766**

Date TSDF Received Waste:	Not reported
TSDF EPA Facility Name:	Not reported
QTY Units:	Not reported
Transporter SEQ ID:	Not reported
Transporter-1 Date:	Not reported
Waste SEQ ID:	Not reported
Waste Type Code 2:	Not reported
Waste Type Code 3:	Not reported
Waste Type Code 4:	Not reported
Waste Type Code 5:	Not reported
Waste Type Code 6:	Not reported
Date Accepted:	Not reported
Manifest Discrepancy Type:	Not reported
Data Entry Number:	Not reported
Was Load Rejected:	NEW YORK, NY 10003
Reason Load Was Rejected:	Not reported

W177 **CON EDISON** **NY MANIFEST** **S117740535**
SSW **347 MYRTLE AVE** **N/A**
1/8-1/4 **BROOKLYN, NY 11201**
0.200 mi.
1055 ft. **Site 4 of 7 in cluster W**

Relative:
Higher

Actual:
57 ft.

NY MANIFEST:

Country:	USA
EPA ID:	NYP004737045
Facility Status:	Not reported
Location Address 1:	FRONT OF 347 MYRTLE AV
Code:	BP
Location Address 2:	SB10247
Total Tanks:	Not reported
Location City:	BROOKLYN
Location State:	NY
Location Zip:	11201
Location Zip 4:	Not reported

NY MANIFEST:

EPAID:	NYP004737045
Mailing Name:	CON EDISON
Mailing Contact:	CON EDISON
Mailing Address 1:	4 IRVING PL
Mailing Address 2:	15TH FL
Mailing City:	NEW YORK
Mailing State:	NY
Mailing Zip:	10003
Mailing Zip 4:	Not reported
Mailing Country:	USA
Mailing Phone:	Not reported

NY MANIFEST:

Document ID:	Not reported
Manifest Status:	Not reported
seq:	Not reported
Year:	2015
Trans1 State ID:	NJD003812047
Trans2 State ID:	Not reported

CON EDISON (Continued) **S117740535**

Generator Ship Date:	02/24/2015
Trans1 Recv Date:	02/24/2015
Trans2 Recv Date:	Not reported
TSD Site Recv Date:	03/02/2015
Part A Recv Date:	Not reported
Part B Recv Date:	Not reported
Generator EPA ID:	NYP004737045
Trans1 EPA ID:	Not reported
Trans2 EPA ID:	Not reported
TSDF ID 1:	NJD991291105
TSDF ID 2:	Not reported
Manifest Tracking Number:	002621112GBF
Import Indicator:	N
Export Indicator:	N
Discr Quantity Indicator:	N
Discr Type Indicator:	N
Discr Residue Indicator:	N
Discr Partial Reject Indicator:	N
Discr Full Reject Indicator:	N
Manifest Ref Number:	Not reported
Alt Facility RCRA ID:	Not reported
Alt Facility Sign Date:	Not reported
MGMT Method Type Code:	H110
Waste Code:	Not reported
Waste Code:	Not reported
Waste Code:	Not reported
Waste Code:	Not reported
Waste Code:	Not reported
Waste Code:	Not reported
Quantity:	40
Units:	G - Gallons (liquids only)* (8.3 pounds)
Number of Containers:	1
Container Type:	TT - Cargo tank, tank trucks
Handling Method:	T Chemical, physical, or biological treatment.
Specific Gravity:	1
Waste Code:	D008
Waste Code 1_2:	Not reported
Waste Code 1_3:	Not reported
Waste Code 1_4:	Not reported
Waste Code 1_5:	Not reported
Waste Code 1_6:	Not reported

Click this hyperlink while viewing on your computer to access
-1 additional NY MANIFEST: record(s) in the EDR Site Report.

X178 **WHITMAN HOUSES** **NY UST** **U002170672**
SW **102 CUMBERLAND WALK** **N/A**
1/8-1/4 **BROOKLYN, NY 11205**
0.202 mi.
1069 ft. **Site 1 of 3 in cluster X**

Relative:
Higher

Actual:
47 ft.

UST:

Id/Status:	2-602148 / Active
Program Type:	PBS
Region:	STATE
DEC Region:	2
Expiration Date:	03/29/2020

WHITMAN HOUSES (Continued) **U002170672**

UTM X: 586627.19723
UTM Y: 4505391.02976
Site Type: Apartment Building/Office Building

Affiliation Records:

Site Id: 24107
Affiliation Type: Facility Owner
Company Name: NEW YORK CITY HOUSING AUTHORITY
Contact Type: FUEL OIL REMEDIATION COORDINATOR
Contact Name: Not reported
Address1: 23-02 49TH AVENUE
Address2: Not reported
City: LONG ISLAND CITY
State: NY
Zip Code: 11101
Country Code: 001
Phone: (718) 707-5806
EMail: Not reported
Fax Number: Not reported
Modified By: MXLAY
Date Last Modified: 2017-03-10

Site Id: 24107
Affiliation Type: Mail Contact
Company Name: NYC HOUSING AUTHORITY
Contact Type: Not reported
Contact Name: FUEL OIL REMEDIATION COORDINATOR
Address1: 23-02 49TH AVENUE
Address2: TECH SERVS DEPT-5TH FLOOR
City: LONG ISLAND CITY
State: NY
Zip Code: 11101
Country Code: 001
Phone: (718) 707-5725
EMail: Y.TKACH@NYCHA.NYC.GOV
Fax Number: Not reported
Modified By: NRLOMBAR
Date Last Modified: 2015-01-28

Site Id: 24107
Affiliation Type: Facility Operator
Company Name: WHITMAN HOUSES
Contact Type: Not reported
Contact Name: FUEL OIL REMEDIATION
Address1: Not reported
Address2: Not reported
City: Not reported
State: NN
Zip Code: Not reported
Country Code: 001
Phone: (718) 707-5725
EMail: Not reported
Fax Number: Not reported
Modified By: NRLOMBAR
Date Last Modified: 2015-01-28

Site Id: 24107
Affiliation Type: Emergency Contact

WHITMAN HOUSES (Continued) **U002170672**

Company Name:	NEW YORK CITY HOUSING AUTHORITY
Contact Type:	Not reported
Contact Name:	RALPH TROCCHIO
Address1:	Not reported
Address2:	Not reported
City:	Not reported
State:	NN
Zip Code:	Not reported
Country Code:	001
Phone:	(718) 707-5725
EMail:	Not reported
Fax Number:	Not reported
Modified By:	NRLOMBAR
Date Last Modified:	2011-04-19

Tank Info:

Tank Number:	1
Tank ID:	49363
Tank Status:	In Service
Material Name:	In Service
Capacity Gallons:	20000
Install Date:	10/10/1992
Date Tank Closed:	Not reported
Registered:	True
Tank Location:	Underground
Tank Type:	Fiberglass coated steel
Material Code:	0001
Common Name of Substance:	#2 Fuel Oil (On-Site Consumption)
Tightness Test Method:	33
Date Test:	11/08/2018
Next Test Date:	Not reported
Pipe Model:	Not reported
Modified By:	LABATIST
Last Modified:	12/05/2018

Equipment Records:

F02 - Pipe External Protection - Original Sacrificial Anode
G04 - Tank Secondary Containment - Double-Walled (Underground)
C02 - Pipe Location - Underground/On-ground
F06 - Pipe External Protection - Wrapped
J02 - Dispenser - Suction Dispenser
A00 - Tank Internal Protection - None
D01 - Pipe Type - Steel/Carbon Steel/Iron
H01 - Tank Leak Detection - Interstitial - Electronic Monitoring
B04 - Tank External Protection - Fiberglass
E00 - Piping Secondary Containment - None
I02 - Overfill - High Level Alarm
K01 - Spill Prevention - Catch Basin
L09 - Piping Leak Detection - Exempt Suction Piping

Tank Number:	2
Tank ID:	49364
Tank Status:	In Service
Material Name:	In Service

WHITMAN HOUSES (Continued) **U002170672**

Capacity Gallons:	20000
Install Date:	10/10/1992
Date Tank Closed:	Not reported
Registered:	True
Tank Location:	Underground
Tank Type:	Fiberglass coated steel
Material Code:	0001
Common Name of Substance:	#2 Fuel Oil (On-Site Consumption)
Tightness Test Method:	34
Date Test:	11/08/2018
Next Test Date:	Not reported
Pipe Model:	Not reported
Modified By:	BKFALVEY
Last Modified:	12/11/2018

Equipment Records:

A00 - Tank Internal Protection - None
D01 - Pipe Type - Steel/Carbon Steel/Iron
H01 - Tank Leak Detection - Interstitial - Electronic Monitoring
C02 - Pipe Location - Underground/On-ground
F06 - Pipe External Protection - Wrapped
J02 - Dispenser - Suction Dispenser
F02 - Pipe External Protection - Original Sacrificial Anode
B04 - Tank External Protection - Fiberglass
E00 - Piping Secondary Containment - None
I02 - Overfill - High Level Alarm
K01 - Spill Prevention - Catch Basin
L09 - Piping Leak Detection - Exempt Suction Piping
G04 - Tank Secondary Containment - Double-Walled (Underground)

Tank Number:	3
Tank ID:	49365
Tank Status:	In Service
Material Name:	In Service
Capacity Gallons:	20000
Install Date:	10/10/1992
Date Tank Closed:	Not reported
Registered:	True
Tank Location:	Underground
Tank Type:	Fiberglass coated steel
Material Code:	0001
Common Name of Substance:	#2 Fuel Oil (On-Site Consumption)
Tightness Test Method:	33
Date Test:	11/09/2018
Next Test Date:	Not reported
Pipe Model:	Not reported
Modified By:	LABATIST
Last Modified:	12/05/2018

Equipment Records:

F02 - Pipe External Protection - Original Sacrificial Anode
G04 - Tank Secondary Containment - Double-Walled (Underground)
C02 - Pipe Location - Underground/On-ground
F06 - Pipe External Protection - Wrapped
J02 - Dispenser - Suction Dispenser

WHITMAN HOUSES (Continued) **U002170672**

A00 - Tank Internal Protection - None
D01 - Pipe Type - Steel/Carbon Steel/Iron
H01 - Tank Leak Detection - Interstitial - Electronic Monitoring
B04 - Tank External Protection - Fiberglass
E00 - Piping Secondary Containment - None
I02 - Overfill - High Level Alarm
K01 - Spill Prevention - Catch Basin
L09 - Piping Leak Detection - Exempt Suction Piping

X179
SW
1/8-1/4
0.202 mi.
1069 ft.

NYCHA - WALT WHITMAN HOUSES
102 CUMBERLAND WALK
BROOKLYN, NY 11205

RCRA NonGen / NLR **1000117359**
FINDS **NYD986883643**
ECHO

Site 2 of 3 in cluster X

Relative:
Higher

Actual:
47 ft.

RCRA NonGen / NLR:

Date form received by agency:	01/01/2007
Facility name:	NYCHA - WALT WHITMAN HOUSES
Facility address:	102 CUMBERLAND WALK BROOKLYN, NY 11205-2516
EPA ID:	NYD986883643
Mailing address:	BROADWAY NEW YORK, NY 10007-2516
Contact:	FRANK OCELLO
Contact address:	BROADWAY NEW YORK, NY 10007-2516
Contact country:	US
Contact telephone:	212-306-3229
Contact email:	Not reported
EPA Region:	02
Classification:	Non-Generator
Description:	Handler: Non-Generators do not presently generate hazardous waste

Owner/Operator Summary:

Owner/operator name:	NYC HOUSING AUTH
Owner/operator address:	250 BROADWAY NEW YORK, NY 10007
Owner/operator country:	US
Owner/operator telephone:	212-306-3229
Owner/operator email:	Not reported
Owner/operator fax:	Not reported
Owner/operator extension:	Not reported
Legal status:	Municipal
Owner/Operator Type:	Operator
Owner/Op start date:	Not reported
Owner/Op end date:	Not reported

Owner/operator name:	NYC HOUSING AUTH
Owner/operator address:	250 BROADWAY NEW YORK, NY 10007
Owner/operator country:	US
Owner/operator telephone:	212-306-3229
Owner/operator email:	Not reported
Owner/operator fax:	Not reported
Owner/operator extension:	Not reported
Legal status:	Municipal
Owner/Operator Type:	Owner

NYCHA - WALT WHITMAN HOUSES (Continued) **1000117359**

Owner/Op start date: Not reported
Owner/Op end date: Not reported

Handler Activities Summary:
U.S. importer of hazardous waste: No
Mixed waste (haz. and radioactive): No
Recycler of hazardous waste: No
Transporter of hazardous waste: No
Treater, storer or disposer of HW: No
Underground injection activity: No
On-site burner exemption: No
Furnace exemption: No
Used oil fuel burner: No
Used oil processor: No
User oil refiner: No
Used oil fuel marketer to burner: No
Used oil Specification marketer: No
Used oil transfer facility: No
Used oil transporter: No

Historical Generators:
Date form received by agency: 01/01/2006
Site name: NYCHA - WALT WHITMAN HOUSES
Classification: Not a generator, verified

Date form received by agency: 08/12/1999
Site name: NYCHA - WALT WHITMAN HOUSES
Classification: Small Quantity Generator

. Waste code: D001
. Waste name: IGNITABLE HAZARDOUS WASTES ARE THOSE WASTES WHICH HAVE A FLASHPOINT OF LESS THAN 140 DEGREES FAHRENHEIT AS DETERMINED BY A PENSKY-MARTENS CLOSED CUP FLASH POINT TESTER. ANOTHER METHOD OF DETERMINING THE FLASH POINT OF A WASTE IS TO REVIEW THE MATERIAL SAFETY DATA SHEET, WHICH CAN BE OBTAINED FROM THE MANUFACTURER OR DISTRIBUTOR OF THE MATERIAL. LACQUER THINNER IS AN EXAMPLE OF A COMMONLY USED SOLVENT WHICH WOULD BE CONSIDERED AS IGNITABLE HAZARDOUS WASTE.

. Waste code: X001
. Waste name: WASTE OILS

Violation Status: No violations found

FINDS:

Registry ID: 110004439206

Environmental Interest/Information System
RCRAInfo is a national information system that supports the Resource Conservation and Recovery Act (RCRA) program through the tracking of events and activities related to facilities that generate, transport, and treat, store, or dispose of hazardous waste. RCRAInfo allows RCRA program staff to track the notification, permit, compliance, and corrective action activities required under RCRA.

FIS (New York - Facility Information System) is New York's Department of Environmental Conservation (DEC) information system for tracking

NYCHA - WALT WHITMAN HOUSES (Continued) **1000117359**

environmental facility information found across the State.

Click this hyperlink while viewing on your computer to access additional FINDS: detail in the EDR Site Report.

ECHO:

Envid:	1000117359
Registry ID:	110004439206
DFR URL:	http://echo.epa.gov/detailed-facility-report?fid=110004439206

T180 ENE 1/8-1/4 0.204 mi. 1079 ft. **HALL STREET COLD STORAGE INC** **NY AST** **U003074311**
12 HALL STREET **N/A**
BROOKLYN, NY 11205

Site 5 of 5 in cluster T

Relative: Lower

Actual: 22 ft.

AST:

Region:	STATE
DEC Region:	2
Site Status:	Unregulated/Closed
Facility Id:	2-065102
Program Type:	PBS
UTM X:	587289.65722
UTM Y:	4505668.27517
Expiration Date:	N/A
Site Type:	Other

Affiliation Records:

Site Id:	1404
Affiliation Type:	Facility Owner
Company Name:	HALL STREET COLD STORAGE INC
Contact Type:	Not reported
Contact Name:	Not reported
Address1:	12-14 HALL STREET
Address2:	Not reported
City:	BROOKLYN
State:	NY
Zip Code:	11205
Country Code:	001
Phone:	(718) 855-3636
EMail:	INFO@HALLSTREETSTORAGE.COM
Fax Number:	Not reported
Modified By:	NRLOMBAR
Date Last Modified:	2011-12-21

Site Id:	1404
Affiliation Type:	Mail Contact
Company Name:	HALL STREET COLD STORAGE INC
Contact Type:	Not reported
Contact Name:	Not reported
Address1:	12-14 HALL STREET
Address2:	Not reported
City:	BROOKLYN
State:	NY
Zip Code:	11205
Country Code:	001
Phone:	(718) 855-3636

HALL STREET COLD STORAGE INC (Continued) **U003074311**

EMail:	INFO@HALLSTREETSTORAGE.COM
Fax Number:	Not reported
Modified By:	NRLOMBAR
Date Last Modified:	2011-12-21

Site Id:	1404
Affiliation Type:	Facility Operator
Company Name:	HALL STREET COLD STORAGE INC
Contact Type:	Not reported
Contact Name:	HALL ST COLD STORAGE
Address1:	Not reported
Address2:	Not reported
City:	Not reported
State:	NN
Zip Code:	Not reported
Country Code:	001
Phone:	(718) 855-3636
EMail:	Not reported
Fax Number:	Not reported
Modified By:	NRLOMBAR
Date Last Modified:	2011-12-21

Site Id:	1404
Affiliation Type:	Emergency Contact
Company Name:	HALL STREET COLD STORAGE INC
Contact Type:	Not reported
Contact Name:	ENGINEER ON DUTY 24
Address1:	Not reported
Address2:	Not reported
City:	Not reported
State:	NN
Zip Code:	Not reported
Country Code:	999
Phone:	(718) 855-3636
EMail:	Not reported
Fax Number:	Not reported
Modified By:	NRLOMBAR
Date Last Modified:	2011-12-21

Tank Info:

Tank Number:	001
Tank Id:	2439
Material Code:	0003
Common Name of Substance:	#6 Fuel Oil (On-Site Consumption)

Equipment Records:

I04 - Overfill - Product Level Gauge (A/G)
G03 - Tank Secondary Containment - Vault (w/o access)
H00 - Tank Leak Detection - None
L09 - Piping Leak Detection - Exempt Suction Piping
J02 - Dispenser - Suction Dispenser
A00 - Tank Internal Protection - None
D01 - Pipe Type - Steel/Carbon Steel/Iron
B00 - Tank External Protection - None
C00 - Pipe Location - No Piping

HALL STREET COLD STORAGE INC (Continued) **U003074311**

	F00 - Pipe External Protection - None
Tank Location:	Aboveground in subterranean vault with access for inspections..... Tank in subterranean vault but accessible for inspection.
Tank Type:	Steel/Carbon Steel/Iron
Tank Status:	Closed - In Place
Pipe Model:	Not reported
Install Date:	12/01/1940
Capacity Gallons:	5000
Tightness Test Method:	NN
Date Test:	Not reported
Next Test Date:	Not reported
Date Tank Closed:	03/13/2007
Register:	True
Modified By:	NRLOMBAR
Last Modified:	04/14/2017
Material Name:	#6 fuel oil (on-site consumption)

Tank Number:	002
Tank Id:	2440
Material Code:	0003
Common Name of Substance:	#6 Fuel Oil (On-Site Consumption)

Equipment Records:

	G03 - Tank Secondary Containment - Vault (w/o access)
	H00 - Tank Leak Detection - None
	I00 - Overfill - None
	L09 - Piping Leak Detection - Exempt Suction Piping
	A00 - Tank Internal Protection - None
	D01 - Pipe Type - Steel/Carbon Steel/Iron
	B00 - Tank External Protection - None
	C00 - Pipe Location - No Piping
	F00 - Pipe External Protection - None
	J02 - Dispenser - Suction Dispenser
Tank Location:	Aboveground - contact with soil.... Tank bottom rests on soil, allowing no visual inspection.
Tank Type:	Steel/Carbon Steel/Iron
Tank Status:	Closed - Removed
Pipe Model:	Not reported
Install Date:	12/01/1935
Capacity Gallons:	2000
Tightness Test Method:	NN
Date Test:	Not reported
Next Test Date:	Not reported
Date Tank Closed:	03/13/2007
Register:	True
Modified By:	NRLOMBAR
Last Modified:	04/14/2017
Material Name:	#6 fuel oil (on-site consumption)

Y181 SSE 1/8-1/4 0.205 mi. 1084 ft. | **CON EDISON 407 MYRTLE AV BROOKLYN, NY 11205** | **NY MANIFEST** | **S117739064 N/A**

Site 1 of 7 in cluster Y

Relative: Higher

Actual: 59 ft.

NY MANIFEST:

Country:	USA
EPA ID:	NYP004721536
Facility Status:	Not reported
Location Address 1:	407 MYRTLE AV
Code:	BP
Location Address 2:	SB10260
Total Tanks:	Not reported
Location City:	BROOKLYN
Location State:	NY
Location Zip:	11205
Location Zip 4:	Not reported

NY MANIFEST:

EPAID:	NYP004721536
Mailing Name:	CON EDISON
Mailing Contact:	CON EDISON
Mailing Address 1:	4 IRVING PL
Mailing Address 2:	15TH FL
Mailing City:	NEW YORK
Mailing State:	NY
Mailing Zip:	10003
Mailing Zip 4:	Not reported
Mailing Country:	USA
Mailing Phone:	Not reported

NY MANIFEST:

Document ID:	Not reported
Manifest Status:	Not reported
seq:	Not reported
Year:	2015
Trans1 State ID:	NJD003812047
Trans2 State ID:	NJD003812047
Generator Ship Date:	01/30/2015
Trans1 Recv Date:	01/30/2015
Trans2 Recv Date:	02/05/2015
TSD Site Recv Date:	02/05/2015
Part A Recv Date:	Not reported
Part B Recv Date:	Not reported
Generator EPA ID:	NYP004721536
Trans1 EPA ID:	Not reported
Trans2 EPA ID:	Not reported
TSDF ID 1:	NJD991291105
TSDF ID 2:	Not reported
Manifest Tracking Number:	002620799GBF
Import Indicator:	N
Export Indicator:	N
Discr Quantity Indicator:	N
Discr Type Indicator:	N
Discr Residue Indicator:	N
Discr Partial Reject Indicator:	N
Discr Full Reject Indicator:	N
Manifest Ref Number:	Not reported

CON EDISON (Continued) **S117739064**

Alt Facility RCRA ID:	Not reported
Alt Facility Sign Date:	Not reported
MGMT Method Type Code:	H110
Waste Code:	Not reported
Waste Code:	Not reported
Waste Code:	Not reported
Waste Code:	Not reported
Waste Code:	Not reported
Waste Code:	Not reported
Quantity:	50
Units:	G - Gallons (liquids only)* (8.3 pounds)
Number of Containers:	1
Container Type:	TT - Cargo tank, tank trucks
Handling Method:	T Chemical, physical, or biological treatment.
Specific Gravity:	1
Waste Code:	D008
Waste Code 1_2:	Not reported
Waste Code 1_3:	Not reported
Waste Code 1_4:	Not reported
Waste Code 1_5:	Not reported
Waste Code 1_6:	Not reported

Click this hyperlink while viewing on your computer to access
-1 additional NY MANIFEST: record(s) in the EDR Site Report.

X182 **WALT WHITMAN HOUSES** **NY LTANKS** **S102672778**
SW **120 CUMBERLAND WALK** **NY Spills** **N/A**
1/8-1/4 **BROOKLYN, NY**
0.206 mi.
1086 ft. **Site 3 of 3 in cluster X**

Relative:
Higher

Actual:
48 ft.

LTANKS:

Spill Number/Closed Date:	9413432 / 1995-01-23
Facility ID:	9413432
Site ID:	122943
Spill Date:	1995-01-09
Spill Cause:	Tank Overfill
Spill Source:	Institutional, Educational, Gov., Other
Spill Class:	C3
Cleanup Ceased:	1995-01-23
SWIS:	2401
Investigator:	HEALY
Referred To:	Not reported
Reported to Dept:	1995-01-09
CID:	Not reported
Water Affected:	Not reported
Spill Notifier:	Local Agency
Last Inspection:	Not reported
Recommended Penalty:	False
Meets Standard:	True
UST Involvement:	False
Remediation Phase:	0
Date Entered In Computer:	1995-01-10
Spill Record Last Update:	1995-02-07
Spiller Name:	Not reported
Spiller Company:	NYC HOUSING AUTHORITY
Spiller Address:	Not reported

WALT WHITMAN HOUSES (Continued) **S102672778**

Spiller County:	001
Spiller Contact:	Not reported
Spiller Phone:	Not reported
Spiller Extention:	Not reported
DEC Region:	2
DER Facility ID:	106567
DEC Memo:	""
Remarks:	"TANK OVERFILL. CAME OUT VENT-SIDEWALK AFFECTED. BEING CLEANED BY PROJECT PERSONNEL."

All TTF:

Facility ID:	9413432
Spill Number:	9413432
Spill Tank Test:	1543513
Site ID:	122943
Tank Number:	Not reported
Tank Size:	0
Material:	0001
EPA UST:	Not reported
UST:	Not reported
Cause:	02
Source:	Not reported
Test Method:	00
Test Method 2:	Unknown
Leak Rate:	.00
Gross Fail:	Not reported
Modified By:	Spills
Last Modified Date:	Not reported

All Materials:

Site ID:	122943
Operable Unit ID:	1007013
Operable Unit:	01
Material ID:	372178
Material Code:	0001A
Material Name:	#2 fuel oil
Case No.:	Not reported
Material FA:	Petroleum
Quantity:	30.00
Units:	G
Recovered:	30.00
Oxygenate:	Not reported

SPILLS:

Spill Number/Closed Date:	8909619 / 1994-06-08
Facility ID:	8909619
Facility Type:	ER
DER Facility ID:	106567
Site ID:	122942
DEC Region:	2
Spill Cause:	Equipment Failure
Spill Class:	B3
SWIS:	2401
Spill Date:	1990-01-05
Investigator:	HEALY
Referred To:	Not reported

WALT WHITMAN HOUSES (Continued) **S102672778**

Reported to Dept:	1990-01-05
CID:	Not reported
Water Affected:	Not reported
Spill Source:	Private Dwelling
Spill Notifier:	Responsible Party
Cleanup Ceased:	1994-06-08
Cleanup Meets Std:	True
Last Inspection:	Not reported
Recommended Penalty:	False
UST Trust:	False
Remediation Phase:	0
Date Entered In Computer:	1990-01-17
Spill Record Last Update:	2002-12-27
Spiller Name:	Not reported
Spiller Company:	NYCHA
Spiller Address:	Not reported
Spiller Company:	001
Contact Name:	Not reported
DEC Memo:	""
Remarks:	"RUPTURED RETURN LINE, OIL WENT INTO SUMP & BOILER ROOM, PLUMBER TO REPAIR LINE."

All TTF:

Facility ID:	8909619
Spill Number:	8909619
Spill Tank Test:	1536647
Site ID:	122942
Tank Number:	Not reported
Tank Size:	0
Material:	0003
EPA UST:	Not reported
UST:	Not reported
Cause:	Not reported
Source:	Not reported
Test Method:	00
Test Method 2:	Unknown
Leak Rate:	.00
Gross Fail:	Not reported
Modified By:	Spills
Last Modified Date:	Not reported

All Materials:

Site ID:	122942
Operable Unit ID:	936750
Operable Unit:	01
Material ID:	442780
Material Code:	0003A
Material Name:	#6 fuel oil
Case No.:	Not reported
Material FA:	Petroleum
Quantity:	50.00
Units:	G
Recovered:	.00
Oxygenate:	Not reported

Y183
SSE
1/8-1/4
0.207 mi.
1091 ft.

MODE/MODERN AGE CLEANERS INC.
409 MYRTLE AVAENUE
BROOKLYN, NY 11205

NY DRYCLEANERS **S110247316**
N/A

Site 2 of 7 in cluster Y

Relative:
Higher

Actual:
60 ft.

DRYCLEANERS:

Facility ID:	2-6101-00342
Phone Number:	718-875-0615
Region:	Not reported
Registration Effective Date:	5/21/2003 10:44:18:956
Inspection Date:	07MAY21
Install Date:	98/03
Drop Shop:	Not reported
Shutdown:	Not reported
Alternate Solvent:	Not reported
Current Business:	Not reported

Y184
SSE
1/8-1/4
0.207 mi.
1091 ft.

NEW MODERNAGE CLEANERS
409 MYRTLE AVE
BROOKLYN, NY 11205

RCRA-CESQG **1000216637**
ICIS **NYD981138035**
US AIRS
FINDS
ECHO
NY MANIFEST

Site 3 of 7 in cluster Y

Relative:
Higher

Actual:
60 ft.

RCRA-CESQG:

Date form received by agency:	08/05/2009
Facility name:	NEW MODERNAGE CLEANERS
Facility address:	409 MYRTLE AVE BROOKLYN, NY 11205-2409
EPA ID:	NYD981138035
Mailing address:	MYRTLE AVE BROOKLYN, NY 11205
Contact:	YONG K LEE
Contact address:	MYRTLE AVE BROOKLYN, NY 11205
Contact country:	US
Contact telephone:	718-875-0615
Contact email:	Not reported
EPA Region:	02
Land type:	Private
Classification:	Conditionally Exempt Small Quantity Generator
Description:	Handler: generates 100 kg or less of hazardous waste per calendar month, and accumulates 1000 kg or less of hazardous waste at any time; or generates 1 kg or less of acutely hazardous waste per calendar month, and accumulates at any time: 1 kg or less of acutely hazardous waste; or 100 kg or less of any residue or contaminated soil, waste or other debris resulting from the cleanup of a spill, into or on any land or water, of acutely hazardous waste; or generates 100 kg or less of any residue or contaminated soil, waste or other debris resulting from the cleanup of a spill, into or on any land or water, of acutely hazardous waste during any calendar month, and accumulates at any time: 1 kg or less of acutely hazardous waste; or 100 kg or less of any residue or contaminated soil, waste or other debris resulting from the cleanup of a spill, into or on any land or water, of acutely hazardous waste

Owner/Operator Summary:

Owner/operator name:	YONG K LEE

NEW MODERNAGE CLEANERS (Continued) **1000216637**

Owner/operator address: Not reported
Not reported
Owner/operator country: Not reported
Owner/operator telephone: Not reported
Owner/operator email: Not reported
Owner/operator fax: Not reported
Owner/operator extension: Not reported
Legal status: Private
Owner/Operator Type: Owner
Owner/Op start date: 05/01/2008
Owner/Op end date: Not reported

Owner/operator name: YONG K LEE
Owner/operator address: Not reported
Not reported
Owner/operator country: Not reported
Owner/operator telephone: Not reported
Owner/operator email: Not reported
Owner/operator fax: Not reported
Owner/operator extension: Not reported
Legal status: Private
Owner/Operator Type: Operator
Owner/Op start date: 05/01/2008
Owner/Op end date: Not reported

Owner/operator name: MODE CLEANERS INC
Owner/operator address: Not reported
Not reported
Owner/operator country: US
Owner/operator telephone: Not reported
Owner/operator email: Not reported
Owner/operator fax: Not reported
Owner/operator extension: Not reported
Legal status: Private
Owner/Operator Type: Owner
Owner/Op start date: Not reported
Owner/Op end date: 04/30/2008

Owner/operator name: MODE CLEANERS INC
Owner/operator address: Not reported
Not reported
Owner/operator country: US
Owner/operator telephone: Not reported
Owner/operator email: Not reported
Owner/operator fax: Not reported
Owner/operator extension: Not reported
Legal status: Private
Owner/Operator Type: Operator
Owner/Op start date: Not reported
Owner/Op end date: 04/30/2008

Handler Activities Summary:
U.S. importer of hazardous waste: No
Mixed waste (haz. and radioactive): No
Recycler of hazardous waste: No
Transporter of hazardous waste: No
Treater, storer or disposer of HW: No

NEW MODERNAGE CLEANERS (Continued) **1000216637**

Underground injection activity: No
On-site burner exemption: No
Furnace exemption: No
Used oil fuel burner: No
Used oil processor: No
User oil refiner: No
Used oil fuel marketer to burner: No
Used oil Specification marketer: No
Used oil transfer facility: No
Used oil transporter: No

. Waste code: F002
. Waste name: THE FOLLOWING SPENT HALOGENATED SOLVENTS: TETRACHLOROETHYLENE, METHYLENE CHLORIDE, TRICHLOROETHYLENE, 1,1,1-TRICHLOROETHANE, CHLOROBENZENE, 1,1,2-TRICHLORO-1,2,2-TRIFLUOROETHANE, ORTHO-DICHLOROBENZENE, TRICHLOROFLUOROMETHANE, AND 1,1,2-TRICHLOROETHANE; ALL SPENT SOLVENT MIXTURES/BLENDS CONTAINING, BEFORE USE, A TOTAL OF TEN PERCENT OR MORE (BY VOLUME) OF ONE OR MORE OF THE ABOVE HALOGENATED SOLVENTS OR THOSE LISTED IN F001, F004, OR F005, AND STILL BOTTOMS FROM THE RECOVERY OF THESE SPENT SOLVENTS AND SPENT SOLVENT MIXTURES.

Historical Generators:
Date form received by agency: 01/01/2007
Site name: MODERNAGE CLEANERS
Classification: Conditionally Exempt Small Quantity Generator

Date form received by agency: 01/01/2006
Site name: MODERNAGE CLEANERS
Classification: Conditionally Exempt Small Quantity Generator

Date form received by agency: 07/08/1999
Site name: MODERNAGE CLEANERS
Classification: Not a generator, verified

Date form received by agency: 09/30/1985
Site name: MODERNAGE CLEANERS
Classification: Small Quantity Generator

. Waste code: D000
. Waste name: Not Defined

. Waste code: D001
. Waste name: IGNITABLE HAZARDOUS WASTES ARE THOSE WASTES WHICH HAVE A FLASHPOINT OF LESS THAN 140 DEGREES FAHRENHEIT AS DETERMINED BY A PENSKY-MARTENS CLOSED CUP FLASH POINT TESTER. ANOTHER METHOD OF DETERMINING THE FLASH POINT OF A WASTE IS TO REVIEW THE MATERIAL SAFETY DATA SHEET, WHICH CAN BE OBTAINED FROM THE MANUFACTURER OR DISTRIBUTOR OF THE MATERIAL. LACQUER THINNER IS AN EXAMPLE OF A COMMONLY USED SOLVENT WHICH WOULD BE CONSIDERED AS IGNITABLE HAZARDOUS WASTE.

. Waste code: F002
. Waste name: THE FOLLOWING SPENT HALOGENATED SOLVENTS: TETRACHLOROETHYLENE, METHYLENE CHLORIDE, TRICHLOROETHYLENE, 1,1,1-TRICHLOROETHANE, CHLOROBENZENE, 1,1,2-TRICHLORO-1,2,2-TRIFLUOROETHANE, ORTHO-DICHLOROBENZENE, TRICHLOROFLUOROMETHANE, AND 1,1,2-TRICHLOROETHANE; ALL SPENT SOLVENT MIXTURES/BLENDS CONTAINING,

NEW MODERNAGE CLEANERS (Continued) **1000216637**

BEFORE USE, A TOTAL OF TEN PERCENT OR MORE (BY VOLUME) OF ONE OR MORE OF THE ABOVE HALOGENATED SOLVENTS OR THOSE LISTED IN F001, F004, OR F005, AND STILL BOTTOMS FROM THE RECOVERY OF THESE SPENT SOLVENTS AND SPENT SOLVENT MIXTURES.

Violation Status: No violations found

Evaluation Action Summary:
Evaluation date: 07/29/2009
Evaluation: COMPLIANCE EVALUATION INSPECTION ON-SITE
Area of violation: Not reported
Date achieved compliance: Not reported
Evaluation lead agency: State

ICIS:
Enforcement Action ID: NY000A0000261010034200312
FRS ID: 110002362728
Action Name: NEW MODERN AGE CLEANERS 36047R073500312
Facility Name: NEW MODERN AGE CLEANERS
Facility Address: 409 MYRTLE AVE
BROOKLYN, NY 112052409
Enforcement Action Type: Notice of Violation
Facility County: KINGS
Program System Acronym: AIR
Enforcement Action Forum Desc: Administrative - Informal
EA Type Code: NOV
Facility SIC Code: 7216
Federal Facility ID: Not reported
Latitude in Decimal Degrees: 40.69311
Longitude in Decimal Degrees: -73.96944
Permit Type Desc: Not reported
Program System Acronym: NY0000002610100342
Facility NAICS Code: 812320
Tribal Land Code: Not reported

US AIRS MINOR:
Envid: 1000216637
Region Code: 02
Programmatic ID: AIR NY0000002610100342
Facility Registry ID: 110002362728
D and B Number: Not reported
Primary SIC Code: 7216
NAICS Code: 812320
Default Air Classification Code: MIN
Facility Type of Ownership Code: POF
Air CMS Category Code: Not reported
HPV Status: Not reported

US AIRS MINOR:
Region Code: 02
Programmatic ID: AIR NY0000002610100342
Facility Registry ID: 110002362728
Air Operating Status Code: OPR
Default Air Classification Code: MIN
Air Program: MACT Standards (40 CFR Part 63)
Activity Date: 2000-06-07 00:00:00

NEW MODERNAGE CLEANERS (Continued) **1000216637**

Activity Status Date: Not reported
Activity Group: Compliance Monitoring
Activity Type: Inspection/Evaluation
Activity Status: Not reported

Region Code: 02
Programmatic ID: AIR NY0000002610100342
Facility Registry ID: 110002362728
Air Operating Status Code: OPR
Default Air Classification Code: MIN
Air Program: MACT Standards (40 CFR Part 63)
Activity Date: 2001-05-31 00:00:00
Activity Status Date: Not reported
Activity Group: Compliance Monitoring
Activity Type: Inspection/Evaluation
Activity Status: Not reported

Region Code: 02
Programmatic ID: AIR NY0000002610100342
Facility Registry ID: 110002362728
Air Operating Status Code: OPR
Default Air Classification Code: MIN
Air Program: MACT Standards (40 CFR Part 63)
Activity Date: 2005-04-08 00:00:00
Activity Status Date: 2005-04-08 00:00:00
Activity Group: Enforcement Action
Activity Type: Administrative - Informal
Activity Status: Achieved

Region Code: 02
Programmatic ID: AIR NY0000002610100342
Facility Registry ID: 110002362728
Air Operating Status Code: OPR
Default Air Classification Code: MIN
Air Program: State Implementation Plan for National Primary and Secondary Ambient Air Quality Standards
Activity Date: 2000-06-07 00:00:00
Activity Status Date: Not reported
Activity Group: Compliance Monitoring
Activity Type: Inspection/Evaluation
Activity Status: Not reported

Region Code: 02
Programmatic ID: AIR NY0000002610100342
Facility Registry ID: 110002362728
Air Operating Status Code: OPR
Default Air Classification Code: MIN
Air Program: State Implementation Plan for National Primary and Secondary Ambient Air Quality Standards
Activity Date: 2001-05-31 00:00:00
Activity Status Date: Not reported
Activity Group: Compliance Monitoring
Activity Type: Inspection/Evaluation
Activity Status: Not reported

US AIRS MINOR:
Envid: 1000216637
Region Code: 02

NEW MODERNAGE CLEANERS (Continued) **1000216637**

Programmatic ID: AIR NY0000002610100342
Facility Registry ID: 110002362728
D and B Number: Not reported
Primary SIC Code: 7216
NAICS Code: 812320
Default Air Classification Code: MIN
Facility Type of Ownership Code: POF
Air CMS Category Code: Not reported
HPV Status: Not reported

US AIRS MINOR:
Region Code: 02
Programmatic ID: AIR NY0000002610100342
Facility Registry ID: 110002362728
Air Operating Status Code: OPR
Default Air Classification Code: MIN
Air Program: MACT Standards (40 CFR Part 63)
Activity Date: 2000-06-07 00:00:00
Activity Status Date: Not reported
Activity Group: Compliance Monitoring
Activity Type: Inspection/Evaluation
Activity Status: Not reported

Region Code: 02
Programmatic ID: AIR NY0000002610100342
Facility Registry ID: 110002362728
Air Operating Status Code: OPR
Default Air Classification Code: MIN
Air Program: MACT Standards (40 CFR Part 63)
Activity Date: 2001-05-31 00:00:00
Activity Status Date: Not reported
Activity Group: Compliance Monitoring
Activity Type: Inspection/Evaluation
Activity Status: Not reported

Region Code: 02
Programmatic ID: AIR NY0000002610100342
Facility Registry ID: 110002362728
Air Operating Status Code: OPR
Default Air Classification Code: MIN
Air Program: MACT Standards (40 CFR Part 63)
Activity Date: 2005-04-08 00:00:00
Activity Status Date: 2005-04-08 00:00:00
Activity Group: Enforcement Action
Activity Type: Administrative - Informal
Activity Status: Achieved

Region Code: 02
Programmatic ID: AIR NY0000002610100342
Facility Registry ID: 110002362728
Air Operating Status Code: OPR
Default Air Classification Code: MIN
Air Program: State Implementation Plan for National Primary and Secondary Ambient Air Quality Standards
Activity Date: 2000-06-07 00:00:00
Activity Status Date: Not reported
Activity Group: Compliance Monitoring
Activity Type: Inspection/Evaluation
Activity Status: Not reported

NEW MODERNAGE CLEANERS (Continued) **1000216637**

Region Code: 02
Programmatic ID: AIR NY0000002610100342
Facility Registry ID: 110002362728
Air Operating Status Code: OPR
Default Air Classification Code: MIN
Air Program: State Implementation Plan for National Primary and Secondary Ambient Air Quality Standards
Activity Date: 2001-05-31 00:00:00
Activity Status Date: Not reported
Activity Group: Compliance Monitoring
Activity Type: Inspection/Evaluation
Activity Status: Not reported

FINDS:

Registry ID: 110002362728

Environmental Interest/Information System

AFS (Aerometric Information Retrieval System (AIRS) Facility Subsystem) replaces the former Compliance Data System (CDS), the National Emission Data System (NEDS), and the Storage and Retrieval of Aerometric Data (SAROAD). AIRS is the national repository for information concerning airborne pollution in the United States. AFS is used to track emissions and compliance data from industrial plants. AFS data are utilized by states to prepare State Implementation Plans to comply with regulatory programs and by EPA as an input for the estimation of total national emissions. AFS is undergoing a major redesign to support facility operating permits required under Title V of the Clean Air Act.

RCRAInfo is a national information system that supports the Resource Conservation and Recovery Act (RCRA) program through the tracking of events and activities related to facilities that generate, transport, and treat, store, or dispose of hazardous waste. RCRAInfo allows RCRA program staff to track the notification, permit, compliance, and corrective action activities required under RCRA.

FIS (New York - Facility Information System) is New York's Department of Environmental Conservation (DEC) information system for tracking environmental facility information found across the State.

AIR MINOR

Click this hyperlink while viewing on your computer to access additional FINDS: detail in the EDR Site Report.

ECHO:
Envid: 1000216637
Registry ID: 110002362728
DFR URL: http://echo.epa.gov/detailed-facility-report?fid=110002362728

NY MANIFEST:
Country: USA
EPA ID: NYD981138035
Facility Status: Not reported

NEW MODERNAGE CLEANERS (Continued) **1000216637**

Location Address 1:	409 MYRTLE AVE
Code:	BP
Location Address 2:	Not reported
Total Tanks:	Not reported
Location City:	BROOKLYN
Location State:	NY
Location Zip:	11205
Location Zip 4:	Not reported

NY MANIFEST:

EPAID:	NYD981138035
Mailing Name:	MODE CLNRS
Mailing Contact:	MODE CLNRS
Mailing Address 1:	409 MYRTLE AVENUE
Mailing Address 2:	Not reported
Mailing City:	BROOKLYN
Mailing State:	NY
Mailing Zip:	11205
Mailing Zip 4:	Not reported
Mailing Country:	USA
Mailing Phone:	7188750615

NY MANIFEST:

Document ID:	Not reported
Manifest Status:	Not reported
seq:	Not reported
Year:	2008
Trans1 State ID:	NJD000564905
Trans2 State ID:	MIK814252374
Generator Ship Date:	05/30/2008
Trans1 Recv Date:	05/30/2008
Trans2 Recv Date:	06/03/2008
TSD Site Recv Date:	06/03/2008
Part A Recv Date:	Not reported
Part B Recv Date:	Not reported
Generator EPA ID:	NYD981138035
Trans1 EPA ID:	Not reported
Trans2 EPA ID:	Not reported
TSDF ID 1:	CDX107000000
TSDF ID 2:	Not reported
Manifest Tracking Number:	003371394JJK
Import Indicator:	N
Export Indicator:	Y
Discr Quantity Indicator:	N
Discr Type Indicator:	N
Discr Residue Indicator:	N
Discr Partial Reject Indicator:	N
Discr Full Reject Indicator:	N
Manifest Ref Number:	Not reported
Alt Facility RCRA ID:	Not reported
Alt Facility Sign Date:	Not reported
MGMT Method Type Code:	H020
Waste Code:	Not reported
Waste Code:	Not reported
Waste Code:	Not reported
Waste Code:	Not reported
Waste Code:	Not reported

NEW MODERNAGE CLEANERS (Continued) **1000216637**

Waste Code:	Not reported
Quantity:	130.0
Units:	P - Pounds
Number of Containers:	1.0
Container Type:	DM - Metal drums, barrels
Handling Method:	R Material recovery of more than 75 percent of the total material.
Specific Gravity:	1.0
Waste Code:	F002
Waste Code 1_2:	D039
Waste Code 1_3:	Not reported
Waste Code 1_4:	Not reported
Waste Code 1_5:	Not reported
Waste Code 1_6:	Not reported

Click this hyperlink while viewing on your computer to access
-1 additional NY MANIFEST: record(s) in the EDR Site Report.

U185 **CON EDISON** **NY MANIFEST** **S117066415**
South **CLERMONT AVE & MYRTLE AVE** **N/A**
1/8-1/4 **BROOKLYN, NY 11205**
0.208 mi.
1097 ft. **Site 5 of 11 in cluster U**

Relative:
Higher

Actual:
61 ft.

NY MANIFEST:

Country:	USA
EPA ID:	NYP004590659
Facility Status:	Not reported
Location Address 1:	CLERMONT AVE & MYRTLE AVE
Code:	BP
Location Address 2:	STRUCTURE 6255
Total Tanks:	Not reported
Location City:	BROOKLYN
Location State:	NY
Location Zip:	11205
Location Zip 4:	Not reported

NY MANIFEST:

EPAID:	NYP004590659
Mailing Name:	CON EDISON
Mailing Contact:	TOM TEELING
Mailing Address 1:	4 IRVING PLACE 15TH FLOOR
Mailing Address 2:	Not reported
Mailing City:	NEW YORK
Mailing State:	NY
Mailing Zip:	10003
Mailing Zip 4:	Not reported
Mailing Country:	USA
Mailing Phone:	Not reported

NY MANIFEST:

Document ID:	Not reported
Manifest Status:	Not reported
seq:	Not reported
Year:	2014
Trans1 State ID:	NJD003812047
Trans2 State ID:	Not reported
Generator Ship Date:	07/09/2014

CON EDISON (Continued) **S117066415**

Trans1 Recv Date:	07/09/2014
Trans2 Recv Date:	Not reported
TSD Site Recv Date:	07/09/2014
Part A Recv Date:	Not reported
Part B Recv Date:	Not reported
Generator EPA ID:	NYP004590659
Trans1 EPA ID:	Not reported
Trans2 EPA ID:	Not reported
TSDF ID 1:	NJD991291105
TSDF ID 2:	Not reported
Manifest Tracking Number:	002502799GBF
Import Indicator:	N
Export Indicator:	N
Discr Quantity Indicator:	N
Discr Type Indicator:	N
Discr Residue Indicator:	N
Discr Partial Reject Indicator:	N
Discr Full Reject Indicator:	N
Manifest Ref Number:	Not reported
Alt Facility RCRA ID:	Not reported
Alt Facility Sign Date:	Not reported
MGMT Method Type Code:	H110
Waste Code:	Not reported
Waste Code:	Not reported
Waste Code:	Not reported
Waste Code:	Not reported
Waste Code:	Not reported
Waste Code:	Not reported
Quantity:	50
Units:	G - Gallons (liquids only)* (8.3 pounds)
Number of Containers:	1
Container Type:	TT - Cargo tank, tank trucks
Handling Method:	T Chemical, physical, or biological treatment.
Specific Gravity:	1
Waste Code:	D008
Waste Code 1_2:	Not reported
Waste Code 1_3:	Not reported
Waste Code 1_4:	Not reported
Waste Code 1_5:	Not reported
Waste Code 1_6:	Not reported

Click this hyperlink while viewing on your computer to access
-1 additional NY MANIFEST: record(s) in the EDR Site Report.

V186 **CON EDISON MANHOLE: 10261** **RCRA NonGen / NLR** **1016144289**
SSE **411 MYRTLE AVE** **FINDS** **NYP004270781**
1/8-1/4 **BROOKLYN, NY 11201** **ECHO**
0.208 mi. **NY MANIFEST**
1098 ft. **Site 7 of 12 in cluster V**

Relative:
Higher

Actual:
60 ft.

RCRA NonGen / NLR:

Date form received by agency:	07/28/2017
Facility name:	CON EDISON MANHOLE: 10261
Facility address:	411 MYRTLE AVE BROOKLYN, NY 11201
EPA ID:	NYP004270781
Mailing address:	IRVING PL, RM 828

CON EDISON MANHOLE: 10261 (Continued) **1016144289**

NEW YORK, NY 10003
Contact: PHILLIP STANFORD
Contact address: Not reported
Not reported
Contact country: Not reported
Contact telephone: 718-802-5196
Contact email: Not reported
EPA Region: 02
Classification: Non-Generator
Description: Handler: Non-Generators do not presently generate hazardous waste

Handler Activities Summary:
U.S. importer of hazardous waste: No
Mixed waste (haz. and radioactive): No
Recycler of hazardous waste: No
Transporter of hazardous waste: No
Treater, storer or disposer of HW: No
Underground injection activity: No
On-site burner exemption: No
Furnace exemption: No
Used oil fuel burner: No
Used oil processor: No
User oil refiner: No
Used oil fuel marketer to burner: No
Used oil Specification marketer: No
Used oil transfer facility: No
Used oil transporter: No

Historical Generators:
Date form received by agency: 09/26/2012
Site name: CON EDISON MANHOLE: 10261
Classification: Conditionally Exempt Small Quantity Generator

Violation Status: No violations found

FINDS:

Registry ID: 110055465303

Environmental Interest/Information System
RCRAInfo is a national information system that supports the Resource Conservation and Recovery Act (RCRA) program through the tracking of events and activities related to facilities that generate, transport, and treat, store, or dispose of hazardous waste. RCRAInfo allows RCRA program staff to track the notification, permit, compliance, and corrective action activities required under RCRA.

Click this hyperlink while viewing on your computer to access additional FINDS: detail in the EDR Site Report.

ECHO:
Envid: 1016144289
Registry ID: 110055465303
DFR URL: http://echo.epa.gov/detailed-facility-report?fid=110055465303

CON EDISON MANHOLE: 10261 (Continued) **1016144289**

NY MANIFEST:

Country:	USA
EPA ID:	NYP004270781
Facility Status:	Not reported
Location Address 1:	411 MYRTLE AVE
Code:	BP
Location Address 2:	MH 10261
Total Tanks:	Not reported
Location City:	BROOKLYN
Location State:	NY
Location Zip:	11205
Location Zip 4:	Not reported

NY MANIFEST:

EPAID:	NYP004270781
Mailing Name:	CON EDISON
Mailing Contact:	TOM TEELING
Mailing Address 1:	4 IRVING PLACE - 15TH FLOOR
Mailing Address 2:	Not reported
Mailing City:	NEW YORK
Mailing State:	NY
Mailing Zip:	10003
Mailing Zip 4:	Not reported
Mailing Country:	USA
Mailing Phone:	2124603770

NY MANIFEST:

Document ID:	Not reported
Manifest Status:	Not reported
seq:	Not reported
Year:	2012
Trans1 State ID:	NJD003812047
Trans2 State ID:	Not reported
Generator Ship Date:	09/26/2012
Trans1 Recv Date:	09/26/2012
Trans2 Recv Date:	Not reported
TSD Site Recv Date:	09/27/2012
Part A Recv Date:	Not reported
Part B Recv Date:	Not reported
Generator EPA ID:	NYP004270781
Trans1 EPA ID:	Not reported
Trans2 EPA ID:	Not reported
TSDF ID 1:	NJD991291105
TSDF ID 2:	Not reported
Manifest Tracking Number:	001674792GBF
Import Indicator:	N
Export Indicator:	N
Discr Quantity Indicator:	N
Discr Type Indicator:	N
Discr Residue Indicator:	N
Discr Partial Reject Indicator:	N
Discr Full Reject Indicator:	N
Manifest Ref Number:	Not reported
Alt Facility RCRA ID:	Not reported
Alt Facility Sign Date:	Not reported
MGMT Method Type Code:	H141
Waste Code:	Not reported

CON EDISON MANHOLE: 10261 (Continued) **1016144289**

Waste Code:	Not reported
Waste Code:	Not reported
Waste Code:	Not reported
Waste Code:	Not reported
Waste Code:	Not reported
Quantity:	200.0
Units:	G - Gallons (liquids only)* (8.3 pounds)
Number of Containers:	1.0
Container Type:	TT - Cargo tank, tank trucks
Handling Method:	T Chemical, physical, or biological treatment.
Specific Gravity:	1.0
Waste Code:	D008
Waste Code 1_2:	Not reported
Waste Code 1_3:	Not reported
Waste Code 1_4:	Not reported
Waste Code 1_5:	Not reported
Waste Code 1_6:	Not reported

Click this hyperlink while viewing on your computer to access
-1 additional NY MANIFEST: record(s) in the EDR Site Report.

V187 **CON EDISON MANHOLE: 10261** **NJ MANIFEST** **S117986478**
SSE **411 MYRTLE AVE** **N/A**
1/8-1/4 **BROOKLYN, NY 11201**
0.208 mi.
1098 ft. **Site 8 of 12 in cluster V**

Relative:
Higher

Actual:
60 ft.

NJ MANIFEST:

EPA Id:	NYP004270781
Mail Address:	IRVING PL, RM 828
Mail City/State/Zip:	NEW YORK, NY 10003
Facility Phone:	Not reported
Emergency Phone:	Not reported
Contact:	PHILLIP STANFORD
Comments:	Not reported
SIC Code:	Not reported
County:	NY047
Municipal:	Not reported
Previous EPA Id:	Not reported
Gen Flag:	Not reported
Trans Flag:	Not reported
TSDF Flag:	Not reported
Name Change:	Not reported
Date Change:	Not reported

Manifest:

Manifest Number:	001674792GBF
EPA ID:	NYP004270781
Date Shipped:	9/26/2012
TSDF EPA ID:	NJD991291105
Transporter EPA ID:	NJD003812047
Transporter 2 EPA ID:	Not reported
Transporter 3 EPA ID:	Not reported
Transporter 4 EPA ID:	Not reported
Transporter 5 EPA ID:	Not reported
Transporter 6 EPA ID:	Not reported
Transporter 7 EPA ID:	Not reported

CON EDISON MANHOLE: 10261 (Continued) **S117986478**

Transporter 8 EPA ID:	Not reported
Transporter 9 EPA ID:	Not reported
Transporter 10 EPA ID:	Not reported
Date Trans1 Transported Waste:	Not reported
Date Trans2 Transported Waste:	Not reported
Date Trans3 Transported Waste:	Not reported
Date Trans4 Transported Waste:	Not reported
Date Trans5 Transported Waste:	Not reported
Date Trans6 Transported Waste:	Not reported
Date Trans7 Transported Waste:	Not reported
Date Trans8 Transported Waste:	Not reported
Date Trans9 Transported Waste:	Not reported
Date Trans10 Transported Waste:	Not reported
Date TSDF Received Waste:	Not reported
TSDF EPA Facility Name:	Not reported
QTY Units:	Not reported
Transporter SEQ ID:	Not reported
Transporter-1 Date:	Not reported
Waste SEQ ID:	Not reported
Waste Type Code 2:	Not reported
Waste Type Code 3:	Not reported
Waste Type Code 4:	Not reported
Waste Type Code 5:	Not reported
Waste Type Code 6:	Not reported
Date Accepted:	Not reported
Manifest Discrepancy Type:	Not reported
Data Entry Number:	Not reported
Was Load Rejected:	NEW YORK, NY 10003
Reason Load Was Rejected:	Not reported

Waste:

Manifest Year:	Not reported
Waste Code:	D008
Hand Code:	Not reported
Quantity:	200.00 gallons

Z188 **CON EDISON - MANHOLE 10469** **NY MANIFEST** **S121968557**
ENE **2 HALL ST** **N/A**
1/8-1/4 **BROOKLYN, NY 11205**
0.208 mi.
1098 ft. **Site 1 of 3 in cluster Z**

Relative:
Lower

Actual:
20 ft.

NY MANIFEST:

Country:	USA
EPA ID:	NYP005129109
Facility Status:	Not reported
Location Address 1:	2 HALL ST
Code:	BP
Location Address 2:	Not reported
Total Tanks:	Not reported
Location City:	BROOKLYN
Location State:	NY
Location Zip:	11205
Location Zip 4:	Not reported

CON EDISON - MANHOLE 10469 (Continued) **S121968557**

NY MANIFEST:

EPAID:	NYP005129109
Mailing Name:	CON EDISON - MANHOLE 10469
Mailing Contact:	CON EDISON
Mailing Address 1:	4 IRVING PL
Mailing Address 2:	Not reported
Mailing City:	NEW YORK
Mailing State:	NY
Mailing Zip:	10003
Mailing Zip 4:	Not reported
Mailing Country:	USA
Mailing Phone:	Not reported

Click this hyperlink while viewing on your computer to access
-1 additional NY MANIFEST: record(s) in the EDR Site Report.

AA189 **CON ED - MH 6932** **RCRA NonGen / NLR** **1007205315**
WNW **FLUSHING AVE & CUMBERLAND AVE** **NY MANIFEST** **NYP000929257**
1/8-1/4 **BROOKLYN, NY 11205**
0.212 mi.
1117 ft. **Site 1 of 44 in cluster AA**

Relative:
Lower

Actual:
16 ft.

RCRA NonGen / NLR:

Date form received by agency:	02/28/1998
Facility name:	CON ED - MH 6932
Facility address:	FLUSHING AVE & CUMBERLAND AVE BROOKLYN, NY 11205-0000
EPA ID:	NYP000929257
Mailing address:	CONSOLIDATED EDISON INC 4 IRVING PL RM 300 NEW YORK, NY 10003-0000
Contact:	ANTHONY DRUMMINGS
Contact address:	CONSOLIDATED EDISON INC NEW YORK, NY 10003-0000
Contact country:	US
Contact telephone:	212-460-3770
Contact email:	Not reported
EPA Region:	02
Classification:	Non-Generator
Description:	Handler: Non-Generators do not presently generate hazardous waste

Handler Activities Summary:

U.S. importer of hazardous waste:	No
Mixed waste (haz. and radioactive):	No
Recycler of hazardous waste:	No
Transporter of hazardous waste:	No
Treater, storer or disposer of HW:	No
Underground injection activity:	No
On-site burner exemption:	No
Furnace exemption:	No
Used oil fuel burner:	No
Used oil processor:	No
User oil refiner:	No
Used oil fuel marketer to burner:	No
Used oil Specification marketer:	No
Used oil transfer facility:	No

CON ED - MH 6932 (Continued) **1007205315**

Used oil transporter: No

Historical Generators:
Date form received by agency: 02/27/1998
Site name: CON ED - MH 6932
Classification: Not a generator, verified

Date form received by agency: 02/26/1998
Site name: CON ED - MH 6932
Classification: Large Quantity Generator

Violation Status: No violations found

NY MANIFEST:
Country: USA
EPA ID: NYP000929257
Facility Status: Not reported
Location Address 1: 5 MARKS ST
Code: BP
Location Address 2: Not reported
Total Tanks: Not reported
Location City: BROOKLYN
Location State: NY
Location Zip: 11201
Location Zip 4: Not reported

NY MANIFEST:
EPAID: NYP000929257
Mailing Name: CONSOLIDATED EDISON
Mailing Contact: FRANKLIN MURRAY
Mailing Address 1: 4 IRVING PLACE RM 828
Mailing Address 2: Not reported
Mailing City: NEW YORK
Mailing State: NY
Mailing Zip: 10003
Mailing Zip 4: Not reported
Mailing Country: USA
Mailing Phone: 2124602808

NY MANIFEST:
Document ID: CTF0387068
Manifest Status: C
seq: Not reported
Year: 1997
Trans1 State ID: P4056WOH
Trans2 State ID: Not reported
Generator Ship Date: 03/21/1997
Trans1 Recv Date: 03/21/1997
Trans2 Recv Date: / /
TSD Site Recv Date: 03/21/1997
Part A Recv Date: 04/04/1997
Part B Recv Date: 04/09/1997
Generator EPA ID: NYP000929257
Trans1 EPA ID: MAD039322250
Trans2 EPA ID: Not reported
TSDF ID 1: CTD000604488
TSDF ID 2: Not reported

CON ED - MH 6932 (Continued) **1007205315**

Manifest Tracking Number:	Not reported
Import Indicator:	Not reported
Export Indicator:	Not reported
Discr Quantity Indicator:	Not reported
Discr Type Indicator:	Not reported
Discr Residue Indicator:	Not reported
Discr Partial Reject Indicator:	Not reported
Discr Full Reject Indicator:	Not reported
Manifest Ref Number:	Not reported
Alt Facility RCRA ID:	Not reported
Alt Facility Sign Date:	Not reported
MGMT Method Type Code:	Not reported
Waste Code:	D008 - LEAD 5.0 MG/L TCLP
Waste Code:	Not reported
Waste Code:	Not reported
Waste Code:	Not reported
Waste Code:	Not reported
Waste Code:	Not reported
Quantity:	02400
Units:	P - Pounds
Number of Containers:	001
Container Type:	TT - Cargo tank, tank trucks
Handling Method:	L Landfill.
Specific Gravity:	100

Click this hyperlink while viewing on your computer to access
-1 additional NY MANIFEST: record(s) in the EDR Site Report.

AA190 **CON EDISON** **NY MANIFEST** **S119077792**
WNW **CUMBERLAND ST & FLUSHING AVE** **N/A**
1/8-1/4 **BROOKLYN, NY 11205**
0.212 mi.
1117 ft. **Site 2 of 44 in cluster AA**

Relative:
Lower

Actual:
16 ft.

NY MANIFEST:

Country:	USA
EPA ID:	NYP004838977
Facility Status:	Not reported
Location Address 1:	SE INT CUMBERLAND & FLUSHING
Code:	BP
Location Address 2:	MH 6932
Total Tanks:	Not reported
Location City:	BROOKLYN
Location State:	NY
Location Zip:	11205
Location Zip 4:	Not reported

NY MANIFEST:

EPAID:	NYP004838977
Mailing Name:	CON EDISON
Mailing Contact:	DENNIS HUACON
Mailing Address 1:	4 IRVING PL 15TH FL
Mailing Address 2:	Not reported
Mailing City:	NEW YORK
Mailing State:	NY
Mailing Zip:	10003
Mailing Zip 4:	Not reported

CON EDISON (Continued) **S119077792**

Mailing Country:	USA
Mailing Phone:	2124603770

NY MANIFEST:

Document ID:	Not reported
Manifest Status:	Not reported
seq:	Not reported
Year:	2015
Trans1 State ID:	NYD006982359
Trans2 State ID:	Not reported
Generator Ship Date:	09/16/2015
Trans1 Recv Date:	09/16/2015
Trans2 Recv Date:	Not reported
TSD Site Recv Date:	09/16/2015
Part A Recv Date:	Not reported
Part B Recv Date:	Not reported
Generator EPA ID:	NYP004838977
Trans1 EPA ID:	Not reported
Trans2 EPA ID:	Not reported
TSDF ID 1:	NYD980593636
TSDF ID 2:	Not reported
Manifest Tracking Number:	008166721FLE
Import Indicator:	N
Export Indicator:	N
Discr Quantity Indicator:	N
Discr Type Indicator:	N
Discr Residue Indicator:	N
Discr Partial Reject Indicator:	N
Discr Full Reject Indicator:	N
Manifest Ref Number:	Not reported
Alt Facility RCRA ID:	Not reported
Alt Facility Sign Date:	Not reported
MGMT Method Type Code:	H141
Waste Code:	Not reported
Waste Code:	Not reported
Waste Code:	Not reported
Waste Code:	Not reported
Waste Code:	Not reported
Waste Code:	Not reported
Quantity:	50
Units:	K - Kilograms (2.2 pounds)
Number of Containers:	1
Container Type:	DM - Metal drums, barrels
Handling Method:	L Landfill.
Specific Gravity:	1
Waste Code:	D008
Waste Code 1_2:	Not reported
Waste Code 1_3:	Not reported
Waste Code 1_4:	Not reported
Waste Code 1_5:	B007
Waste Code 1_6:	Not reported

Click this hyperlink while viewing on your computer to access
-1 additional NY MANIFEST: record(s) in the EDR Site Report.

AA191 WNW 1/8-1/4 0.212 mi. 1117 ft. **CON EDISON** **RCRA NonGen / NLR** **1019907847**
CUMBERLAND ST & FLUSHING AVE **NYP004838977**
BROOKLYN, NY 11205

Site 3 of 44 in cluster AA

Relative: Lower
Actual: 16 ft.

RCRA NonGen / NLR:

Date form received by agency:	09/15/2015
Facility name:	CON EDISON
Facility address:	CUMBERLAND ST & FLUSHING AVE BROOKLYN, NY 11205
EPA ID:	NYP004838977
Mailing address:	IRVING PL 15TH FL NE NEW YORK, NY 10003
Contact:	THOMAS TEELING
Contact address:	Not reported Not reported
Contact country:	Not reported
Contact telephone:	212-460-3770
Contact email:	Not reported
EPA Region:	02
Classification:	Non-Generator
Description:	Handler: Non-Generators do not presently generate hazardous waste

Handler Activities Summary:

U.S. importer of hazardous waste:	No
Mixed waste (haz. and radioactive):	No
Recycler of hazardous waste:	No
Transporter of hazardous waste:	No
Treater, storer or disposer of HW:	No
Underground injection activity:	No
On-site burner exemption:	No
Furnace exemption:	No
Used oil fuel burner:	No
Used oil processor:	No
User oil refiner:	No
Used oil fuel marketer to burner:	No
Used oil Specification marketer:	No
Used oil transfer facility:	No
Used oil transporter:	No

Historical Generators:

Date form received by agency:	09/15/2015
Site name:	CON EDISON
Classification:	Large Quantity Generator
Violation Status:	No violations found

AA192 WNW 1/8-1/4 0.212 mi. 1117 ft. **CON EDISON** **NY MANIFEST** **S119077793**
CUMBERLAND ST & FLUSHING AVE **N/A**
BROOKLYN, NY 11205

Site 4 of 44 in cluster AA

Relative: Lower
Actual: 16 ft.

NY MANIFEST:

Country:	USA
EPA ID:	NYP004838985
Facility Status:	Not reported
Location Address 1:	CUMBERLAND ST & FLUSHING AVE INT
Code:	BP

CON EDISON (Continued) **S119077793**

Location Address 2:	Not reported
Total Tanks:	Not reported
Location City:	BROOKLYN
Location State:	NY
Location Zip:	11205
Location Zip 4:	Not reported

NY MANIFEST:

EPAID:	NYP004838985
Mailing Name:	CON EDISON
Mailing Contact:	DENNIS HUACON
Mailing Address 1:	4 IRVING PL 15TH FL
Mailing Address 2:	Not reported
Mailing City:	NEW YORK
Mailing State:	NY
Mailing Zip:	10003
Mailing Zip 4:	Not reported
Mailing Country:	USA
Mailing Phone:	2124603770

NY MANIFEST:

Document ID:	Not reported
Manifest Status:	Not reported
seq:	Not reported
Year:	2015
Trans1 State ID:	NYD006982359
Trans2 State ID:	Not reported
Generator Ship Date:	09/16/2015
Trans1 Recv Date:	09/16/2015
Trans2 Recv Date:	Not reported
TSD Site Recv Date:	09/16/2015
Part A Recv Date:	Not reported
Part B Recv Date:	Not reported
Generator EPA ID:	NYP004838985
Trans1 EPA ID:	Not reported
Trans2 EPA ID:	Not reported
TSDF ID 1:	NYD980593636
TSDF ID 2:	Not reported
Manifest Tracking Number:	008166720FLE
Import Indicator:	N
Export Indicator:	N
Discr Quantity Indicator:	N
Discr Type Indicator:	N
Discr Residue Indicator:	N
Discr Partial Reject Indicator:	N
Discr Full Reject Indicator:	N
Manifest Ref Number:	Not reported
Alt Facility RCRA ID:	Not reported
Alt Facility Sign Date:	Not reported
MGMT Method Type Code:	H141
Waste Code:	Not reported
Waste Code:	Not reported
Waste Code:	Not reported
Waste Code:	Not reported
Waste Code:	Not reported
Waste Code:	Not reported
Quantity:	30

CON EDISON (Continued) **S119077793**

Units:	K - Kilograms (2.2 pounds)
Number of Containers:	1
Container Type:	DM - Metal drums, barrels
Handling Method:	L Landfill.
Specific Gravity:	1
Waste Code:	D008
Waste Code 1_2:	Not reported
Waste Code 1_3:	Not reported
Waste Code 1_4:	Not reported
Waste Code 1_5:	B007
Waste Code 1_6:	Not reported

Click this hyperlink while viewing on your computer to access
-1 additional NY MANIFEST: record(s) in the EDR Site Report.

AA193 **CON EDISON** **NJ MANIFEST** **S120676731**
WNW **CUMBERLAND ST & FLUSHING AVE** **N/A**
1/8-1/4 **BROOKLYN, NY 11205**
0.212 mi.
1117 ft. **Site 5 of 44 in cluster AA**

Relative:
Lower

Actual:
16 ft.

NJ MANIFEST:

EPA Id:	NYP004838985
Mail Address:	IRVING PL 15TH FL NE
Mail City/State/Zip:	NEW YORK, NY 10003
Facility Phone:	Not reported
Emergency Phone:	Not reported
Contact:	THOMAS TEELING
Comments:	Not reported
SIC Code:	Not reported
County:	NY047
Municipal:	Not reported
Previous EPA Id:	Not reported
Gen Flag:	Not reported
Trans Flag:	Not reported
TSDF Flag:	Not reported
Name Change:	Not reported
Date Change:	Not reported

Manifest:

Manifest Number:	014466260JJK
EPA ID:	NYP004838985
Date Shipped:	9/15/2015
TSDF EPA ID:	NJD002200046
Transporter EPA ID:	NYD006982359
Transporter 2 EPA ID:	Not reported
Transporter 3 EPA ID:	Not reported
Transporter 4 EPA ID:	Not reported
Transporter 5 EPA ID:	Not reported
Transporter 6 EPA ID:	Not reported
Transporter 7 EPA ID:	Not reported
Transporter 8 EPA ID:	Not reported
Transporter 9 EPA ID:	Not reported
Transporter 10 EPA ID:	Not reported
Date Trans1 Transported Waste:	Not reported
Date Trans2 Transported Waste:	Not reported
Date Trans3 Transported Waste:	Not reported

CON EDISON (Continued) **S120676731**

Date Trans4 Transported Waste:	Not reported
Date Trans5 Transported Waste:	Not reported
Date Trans6 Transported Waste:	Not reported
Date Trans7 Transported Waste:	Not reported
Date Trans8 Transported Waste:	Not reported
Date Trans9 Transported Waste:	Not reported
Date Trans10 Transported Waste:	Not reported
Date TSDF Received Waste:	Not reported
TSDF EPA Facility Name:	Not reported
QTY Units:	Not reported
Transporter SEQ ID:	Not reported
Transporter-1 Date:	Not reported
Waste SEQ ID:	Not reported
Waste Type Code 2:	Not reported
Waste Type Code 3:	Not reported
Waste Type Code 4:	Not reported
Waste Type Code 5:	Not reported
Waste Type Code 6:	Not reported
Date Accepted:	Not reported
Manifest Discrepancy Type:	Not reported
Data Entry Number:	Not reported
Was Load Rejected:	NEW YORK, NY 10003
Reason Load Was Rejected:	Not reported

AA194 **CON ED - M/H 6932** **RCRA NonGen / NLR** **1007205331**
WNW **FLUSHING AVE & CUMBERLAND ST** **NYP000929497**
1/8-1/4 **BROOKLYN, NY 11205**
0.212 mi.
1117 ft. **Site 6 of 44 in cluster AA**

Relative:
Lower

Actual:
16 ft.

RCRA NonGen / NLR:

Date form received by agency:	02/28/1998
Facility name:	CON ED - M/H 6932
Facility address:	FLUSHING AVE & CUMBERLAND ST BROOKLYN, NY 11205-0000
EPA ID:	NYP000929497
Mailing address:	CONSOLIDATED EDISON INC 4 IRVING PL - RM 300 NEW YORK, NY 10003-0000
Contact:	ANTHONY DRUMMINGS
Contact address:	CONSOLIDATED EDISON INC NEW YORK, NY 10003-0000
Contact country:	US
Contact telephone:	212-460-3770
Contact email:	Not reported
EPA Region:	02
Classification:	Non-Generator
Description:	Handler: Non-Generators do not presently generate hazardous waste

Handler Activities Summary:

U.S. importer of hazardous waste:	No
Mixed waste (haz. and radioactive):	No
Recycler of hazardous waste:	No
Transporter of hazardous waste:	No
Treater, storer or disposer of HW:	No

CON ED - M/H 6932 (Continued) **1007205331**

Underground injection activity: No
On-site burner exemption: No
Furnace exemption: No
Used oil fuel burner: No
Used oil processor: No
User oil refiner: No
Used oil fuel marketer to burner: No
Used oil Specification marketer: No
Used oil transfer facility: No
Used oil transporter: No

Historical Generators:
Date form received by agency: 02/27/1998
Site name: CON ED - M/H 6932
Classification: Not a generator, verified

Date form received by agency: 02/26/1998
Site name: CON ED - M/H 6932
Classification: Large Quantity Generator

Violation Status: No violations found

AA195 **BROOKLYN NAVY YARD** **NY ERP** **S113917219**
WNW **FLUSHING AVE. AND CUMBERLAND STREET** **N/A**
1/8-1/4 **NEW YORK CITY, NY 11205**
0.212 mi.
1117 ft. **Site 7 of 44 in cluster AA**

Relative:
Lower
Actual:
16 ft.

ERP:
Site Code: 57251
Program: ERP
HW Code: B00112
Site Class: N
Class N: N
SWIS: 2401
Region: 2
Town: New York City
Acres: 264
Record Added: 10/30/2003
Record Updated: 10/30/2003
Updated By: tefiato
Site Description: see projects V00120, 224019A and 224019B
Env Problem: Not reported
Health Problem: Not reported

AA196 **CON EDISON MANHOLE 612** **RCRA NonGen / NLR** **1010327564**
WNW **FLUSHING AVE & CUMBERLAND ST** **NYP004147294**
1/8-1/4 **BROOKLYN, NY 11205**
0.212 mi.
1117 ft. **Site 8 of 44 in cluster AA**

Relative:
Lower
Actual:
16 ft.

RCRA NonGen / NLR:
Date form received by agency: 04/11/2007
Facility name: CON EDISON MANHOLE 612
Facility address: FLUSHING AVE & CUMBERLAND ST
N OF & 30 FT E OF CUMBERLAND
BROOKLYN, NY 11205

CON EDISON MANHOLE 612 (Continued) **1010327564**

EPA ID:	NYP004147294
Mailing address:	4 IRVING PL, RM 828 NEW YORK, NY 10003
Contact:	THOMAS COLUMBIA
Contact address:	4 IRVING PL, RM 828 NEW YORK, NY 10003
Contact country:	US
Contact telephone:	718-204-4236
Contact email:	Not reported
EPA Region:	02
Classification:	Non-Generator
Description:	Handler: Non-Generators do not presently generate hazardous waste

Handler Activities Summary:

U.S. importer of hazardous waste:	No
Mixed waste (haz. and radioactive):	No
Recycler of hazardous waste:	No
Transporter of hazardous waste:	No
Treater, storer or disposer of HW:	No
Underground injection activity:	No
On-site burner exemption:	No
Furnace exemption:	No
Used oil fuel burner:	No
Used oil processor:	No
User oil refiner:	No
Used oil fuel marketer to burner:	No
Used oil Specification marketer:	No
Used oil transfer facility:	No
Used oil transporter:	No

Historical Generators:

Date form received by agency:	04/10/2007
Site name:	CON EDISON
Classification:	Not a generator, verified
Date form received by agency:	04/09/2007
Site name:	CON EDISON
Classification:	Unverified
Violation Status:	No violations found

AA197 **CON EDISON** **RCRA NonGen / NLR** **1019324961**
WNW **FLUSHING AVE & CUMBERLAND ST** **NYP004782355**
1/8-1/4 **BROOKLYN, NY 11205**
0.212 mi.
1117 ft. **Site 9 of 44 in cluster AA**

Relative:
Lower

Actual:
16 ft.

RCRA NonGen / NLR:

Date form received by agency:	02/05/2016
Facility name:	CON EDISON
Site name:	CON EDISON - TRANSFORMER MANHOLE 1341
Facility address:	FLUSHING AVE & CUMBERLAND ST BROOKLYN, NY 11205
EPA ID:	NYP004782355
Mailing address:	IRVING PLACE, 15TH FL NE NEW YORK, NY 10003
Contact:	THERESA BURKARD
Contact address:	IRVING PLACE, 15TH FL NE

CON EDISON (Continued) **1019324961**

	NEW YORK, NY 10003
Contact country:	US
Contact telephone:	212-460-2262
Contact email:	BURKARDT@CONED.COM
EPA Region:	02
Classification:	Non-Generator
Description:	Handler: Non-Generators do not presently generate hazardous waste

Owner/Operator Summary:

Owner/operator name:	CONSOLIDATED EDISON COMPANY OF NY, INC.
Owner/operator address:	IRVING PLACE
	NEW YORK, NY 10003
Owner/operator country:	US
Owner/operator telephone:	Not reported
Owner/operator email:	Not reported
Owner/operator fax:	Not reported
Owner/operator extension:	Not reported
Legal status:	Private
Owner/Operator Type:	Owner
Owner/Op start date:	05/13/2015
Owner/Op end date:	Not reported

Owner/operator name:	CONSOLIDATED EDISON COMPANY OF NY, INC.
Owner/operator address:	IRVING PLACE
	NEW YORK, NY 10003
Owner/operator country:	US
Owner/operator telephone:	Not reported
Owner/operator email:	Not reported
Owner/operator fax:	Not reported
Owner/operator extension:	Not reported
Legal status:	Private
Owner/Operator Type:	Operator
Owner/Op start date:	05/13/2015
Owner/Op end date:	Not reported

Handler Activities Summary:

U.S. importer of hazardous waste:	No
Mixed waste (haz. and radioactive):	No
Recycler of hazardous waste:	No
Transporter of hazardous waste:	No
Treater, storer or disposer of HW:	No
Underground injection activity:	No
On-site burner exemption:	No
Furnace exemption:	No
Used oil fuel burner:	No
Used oil processor:	No
User oil refiner:	No
Used oil fuel marketer to burner:	No
Used oil Specification marketer:	No
Used oil transfer facility:	No
Used oil transporter:	No

. Waste code:	D008
. Waste name:	LEAD

CON EDISON (Continued) **1019324961**

Historical Generators:
Date form received by agency: 05/13/2015
Site name: CON EDISON
Classification: Not a generator, verified

Date form received by agency: 05/13/2015
Site name: CON EDISON
Classification: Small Quantity Generator

Biennial Reports:

Last Biennial Reporting Year: 2017

Annual Waste Handled:
Waste code: D008
Waste name: LEAD
Amount (Lbs): 6000

Violation Status: No violations found

AA198 **WESTLY THOMAS INDUSTRIES INC** **RCRA NonGen / NLR** **1000833450**
WNW **FLUSHING AVE & CUMBERLAND ST** **NYD987016243**
1/8-1/4 **BROOKLYN, NY 11205**
0.212 mi.
1117 ft. **Site 10 of 44 in cluster AA**

Relative:
Lower
Actual:
16 ft.

RCRA NonGen / NLR:
Date form received by agency: 01/01/2007
Facility name: WESTLY THOMAS INDUSTRIES INC
Facility address: FLUSHING AVE & CUMBERLAND ST
BLDG 62 BROOKLYN NAVY YARD
BROOKLYN, NY 11205
EPA ID: NYD987016243
Contact: Not reported
Contact address: FLUSHING AVE & CUMBERLAND ST
BROOKLYN, NY 11205
Contact country: US
Contact telephone: Not reported
Contact email: Not reported
EPA Region: 02
Classification: Non-Generator
Description: Handler: Non-Generators do not presently generate hazardous waste

Owner/Operator Summary:
Owner/operator name: BROOKLYLN NAVY YARD DEV CORP
Owner/operator address: BLDG 292 BROOKLYN NAVY YARD
BROOKLYN, NY 11205
Owner/operator country: US
Owner/operator telephone: 718-852-1441
Owner/operator email: Not reported
Owner/operator fax: Not reported
Owner/operator extension: Not reported
Legal status: Private
Owner/Operator Type: Operator
Owner/Op start date: Not reported
Owner/Op end date: Not reported

WESTLY THOMAS INDUSTRIES INC (Continued) **1000833450**

Owner/operator name: BROOKLYLN NAVY YARD DEV CORP
Owner/operator address: BLDG 292 BROOKLYN NAVY YARD
BROOKLYN, NY 11205
Owner/operator country: US
Owner/operator telephone: 718-852-1441
Owner/operator email: Not reported
Owner/operator fax: Not reported
Owner/operator extension: Not reported
Legal status: Private
Owner/Operator Type: Owner
Owner/Op start date: Not reported
Owner/Op end date: Not reported

Handler Activities Summary:
U.S. importer of hazardous waste: No
Mixed waste (haz. and radioactive): No
Recycler of hazardous waste: No
Transporter of hazardous waste: No
Treater, storer or disposer of HW: No
Underground injection activity: No
On-site burner exemption: No
Furnace exemption: No
Used oil fuel burner: No
Used oil processor: No
User oil refiner: No
Used oil fuel marketer to burner: No
Used oil Specification marketer: No
Used oil transfer facility: No
Used oil transporter: No

Historical Generators:
Date form received by agency: 01/01/2006
Site name: WESTLY THOMAS INDUSTRIES INC
Classification: Not a generator, verified

Date form received by agency: 07/08/1999
Site name: WESTLY THOMAS INDUSTRIES INC
Classification: Not a generator, verified

Date form received by agency: 10/05/1992
Site name: WESTLY THOMAS INDUSTRIES INC
Classification: Large Quantity Generator

. Waste code: X001
. Waste name: WASTE OILS

Violation Status: No violations found

AA199 **CON EDISON** **RCRA NonGen / NLR** **1019907848**
WNW **CUMBERLAND ST & FLUSHING AVE** **NYP004838985**
1/8-1/4 **BROOKLYN, NY 11205**
0.212 mi.
1117 ft. **Site 11 of 44 in cluster AA**

Relative:
Lower

Actual:
16 ft.

RCRA NonGen / NLR:

Date form received by agency:	09/15/2015
Facility name:	CON EDISON
Facility address:	CUMBERLAND ST & FLUSHING AVE 20 FEET S OF BROOKLYN, NY 11205
EPA ID:	NYP004838985
Mailing address:	IRVING PL 15TH FL NE NEW YORK, NY 10003
Contact:	THOMAS TEELING
Contact address:	Not reported Not reported
Contact country:	Not reported
Contact telephone:	212-460-3770
Contact email:	Not reported
EPA Region:	02
Classification:	Non-Generator
Description:	Handler: Non-Generators do not presently generate hazardous waste

Handler Activities Summary:

U.S. importer of hazardous waste:	No
Mixed waste (haz. and radioactive):	No
Recycler of hazardous waste:	No
Transporter of hazardous waste:	No
Treater, storer or disposer of HW:	No
Underground injection activity:	No
On-site burner exemption:	No
Furnace exemption:	No
Used oil fuel burner:	No
Used oil processor:	No
User oil refiner:	No
Used oil fuel marketer to burner:	No
Used oil Specification marketer:	No
Used oil transfer facility:	No
Used oil transporter:	No

Historical Generators:

Date form received by agency:	09/15/2015
Site name:	CON EDISON
Classification:	Large Quantity Generator
Violation Status:	No violations found

AA200 **CON EDISON** **NJ MANIFEST** **S120671752**
WNW **FLUSHING AVE & CUMBERLAND ST** **N/A**
1/8-1/4 **BROOKLYN, NY 11205**
0.212 mi.
1117 ft. **Site 12 of 44 in cluster AA**

Relative:
Lower

Actual:
16 ft.

NJ MANIFEST:

EPA Id:	NYP004782355
Mail Address:	IRVING PLACE, 15TH FL NE
Mail City/State/Zip:	NEW YORK, NY 10003
Facility Phone:	Not reported

CON EDISON (Continued) **S120671752**

Emergency Phone:	Not reported
Contact:	THERESA BURKARD
Comments:	Not reported
SIC Code:	Not reported
County:	NY047
Municipal:	Not reported
Previous EPA Id:	Not reported
Gen Flag:	Not reported
Trans Flag:	Not reported
TSDF Flag:	Not reported
Name Change:	Not reported
Date Change:	Not reported

Manifest:

Manifest Number:	014088064JJK
EPA ID:	NYP004782355
Date Shipped:	5/13/2015
TSDF EPA ID:	NJD002200046
Transporter EPA ID:	NJ0000027193
Transporter 2 EPA ID:	Not reported
Transporter 3 EPA ID:	Not reported
Transporter 4 EPA ID:	Not reported
Transporter 5 EPA ID:	Not reported
Transporter 6 EPA ID:	Not reported
Transporter 7 EPA ID:	Not reported
Transporter 8 EPA ID:	Not reported
Transporter 9 EPA ID:	Not reported
Transporter 10 EPA ID:	Not reported
Date Trans1 Transported Waste:	Not reported
Date Trans2 Transported Waste:	Not reported
Date Trans3 Transported Waste:	Not reported
Date Trans4 Transported Waste:	Not reported
Date Trans5 Transported Waste:	Not reported
Date Trans6 Transported Waste:	Not reported
Date Trans7 Transported Waste:	Not reported
Date Trans8 Transported Waste:	Not reported
Date Trans9 Transported Waste:	Not reported
Date Trans10 Transported Waste:	Not reported
Date TSDF Received Waste:	Not reported
TSDF EPA Facility Name:	Not reported
QTY Units:	Not reported
Transporter SEQ ID:	Not reported
Transporter-1 Date:	Not reported
Waste SEQ ID:	Not reported
Waste Type Code 2:	Not reported
Waste Type Code 3:	Not reported
Waste Type Code 4:	Not reported
Waste Type Code 5:	Not reported
Waste Type Code 6:	Not reported
Date Accepted:	Not reported
Manifest Discrepancy Type:	Not reported
Data Entry Number:	Not reported
Was Load Rejected:	NEW YORK, NY 10003
Reason Load Was Rejected:	Not reported

AA201 **NEW YORK CITY DIVISION OF HAZ MAT** **NY MANIFEST** **S119071815**
WNW **FLUSHING AVE AT CUMBERLAND** **N/A**
1/8-1/4 **BROOKLYN, NY 11205**
0.212 mi.
1117 ft. **Site 13 of 44 in cluster AA**

Relative:
Lower

Actual:
16 ft.

NY MANIFEST:

Country:	USA
EPA ID:	NYD986910685
Facility Status:	Not reported
Location Address 1:	FLUSHING AVE & CUMBERLAND ST
Code:	BP
Location Address 2:	Not reported
Total Tanks:	Not reported
Location City:	BROOKLYN
Location State:	NY
Location Zip:	11205
Location Zip 4:	Not reported

NY MANIFEST:

EPAID:	NYD986910685
Mailing Name:	NEW YORK CITY DIVISION OF HAZ MAT
Mailing Contact:	CARMINE A. STABILE
Mailing Address 1:	59-17 JUNCTION BLVD
Mailing Address 2:	Not reported
Mailing City:	FRESH MEADOWS
Mailing State:	NY
Mailing Zip:	11365
Mailing Zip 4:	5107
Mailing Country:	USA
Mailing Phone:	7188521441

NY MANIFEST:

Document ID:	Not reported
Manifest Status:	Not reported
seq:	Not reported
Year:	2009
Trans1 State ID:	NYR000157644
Trans2 State ID:	Not reported
Generator Ship Date:	10/29/2009
Trans1 Recv Date:	10/29/2009
Trans2 Recv Date:	Not reported
TSD Site Recv Date:	11/11/2009
Part A Recv Date:	Not reported
Part B Recv Date:	Not reported
Generator EPA ID:	NYD986910685
Trans1 EPA ID:	Not reported
Trans2 EPA ID:	Not reported
TSDF ID 1:	NJD002200046
TSDF ID 2:	Not reported
Manifest Tracking Number:	005834642JJK
Import Indicator:	N
Export Indicator:	N
Discr Quantity Indicator:	N
Discr Type Indicator:	N
Discr Residue Indicator:	N
Discr Partial Reject Indicator:	N
Discr Full Reject Indicator:	N
Manifest Ref Number:	Not reported

NEW YORK CITY DIVISION OF HAZ MAT (Continued) **S119071815**

Alt Facility RCRA ID:	Not reported
Alt Facility Sign Date:	Not reported
MGMT Method Type Code:	H141
Waste Code:	Not reported
Waste Code:	Not reported
Waste Code:	Not reported
Waste Code:	Not reported
Waste Code:	Not reported
Waste Code:	Not reported
Quantity:	175.0
Units:	P - Pounds
Number of Containers:	2.0
Container Type:	DF - Fiberboard or plastic drums (glass)
Handling Method:	T Chemical, physical, or biological treatment.
Specific Gravity:	1.0
Waste Code:	D002
Waste Code 1_2:	Not reported
Waste Code 1_3:	Not reported
Waste Code 1_4:	Not reported
Waste Code 1_5:	Not reported
Waste Code 1_6:	Not reported

Click this hyperlink while viewing on your computer to access
-1 additional NY MANIFEST: record(s) in the EDR Site Report.

AA202 **CONED** **NY MANIFEST** **S119072863**
WNW **N SIDE OF FLUSHING AVE 30 FEET** **N/A**
1/8-1/4 **BROOKLYN, NY 11205**
0.212 mi.
1117 ft. **Site 14 of 44 in cluster AA**

Relative:
Lower

Actual:
16 ft.

NY MANIFEST:

Country:	USA
EPA ID:	NYP004147294
Facility Status:	Not reported
Location Address 1:	FLUSHING AVE & CUMBERLAND
Code:	BP
Location Address 2:	MH# 612
Total Tanks:	Not reported
Location City:	BROOKLYN
Location State:	NY
Location Zip:	Not reported
Location Zip 4:	Not reported

NY MANIFEST:

EPAID:	NYP004147294
Mailing Name:	CONED
Mailing Contact:	CONED
Mailing Address 1:	4 IRVING PLACE
Mailing Address 2:	Not reported
Mailing City:	NEW YORK
Mailing State:	NY
Mailing Zip:	10004
Mailing Zip 4:	Not reported
Mailing Country:	USA
Mailing Phone:	2124602808

CONED (Continued) **S119072863**

NY MANIFEST:

Document ID:	Not reported
Manifest Status:	Not reported
seq:	Not reported
Year:	2007
Trans1 State ID:	NYD006982359
Trans2 State ID:	Not reported
Generator Ship Date:	01/03/2007
Trans1 Recv Date:	01/03/2007
Trans2 Recv Date:	Not reported
TSD Site Recv Date:	01/05/2007
Part A Recv Date:	Not reported
Part B Recv Date:	Not reported
Generator EPA ID:	NYP004147294
Trans1 EPA ID:	Not reported
Trans2 EPA ID:	Not reported
TSDF ID 1:	NYD077444263
TSDF ID 2:	Not reported
Manifest Tracking Number:	001436362FLE
Import Indicator:	N
Export Indicator:	N
Discr Quantity Indicator:	N
Discr Type Indicator:	N
Discr Residue Indicator:	N
Discr Partial Reject Indicator:	N
Discr Full Reject Indicator:	N
Manifest Ref Number:	Not reported
Alt Facility RCRA ID:	Not reported
Alt Facility Sign Date:	Not reported
MGMT Method Type Code:	H141
Waste Code:	Not reported
Waste Code:	Not reported
Waste Code:	Not reported
Waste Code:	Not reported
Waste Code:	Not reported
Waste Code:	Not reported
Quantity:	50
Units:	K - Kilograms (2.2 pounds)
Number of Containers:	1
Container Type:	DM - Metal drums, barrels
Handling Method:	L Landfill.
Specific Gravity:	1
Waste Code:	D008
Waste Code 1_2:	B007
Waste Code 1_3:	Not reported
Waste Code 1_4:	Not reported
Waste Code 1_5:	Not reported
Waste Code 1_6:	Not reported

Click this hyperlink while viewing on your computer to access
-1 additional NY MANIFEST: record(s) in the EDR Site Report.

AA203 WNW 1/8-1/4 0.212 mi. 1117 ft. | **CON EDISON MANHOLE 612**
FLUSHING AVE & CUMBERLAND ST
BROOKLYN, NY 11205 | **RCRA NonGen / NLR** | **1010326184**
NYP004139853

Site 15 of 44 in cluster AA

Relative: Lower

Actual: 16 ft.

RCRA NonGen / NLR:

Date form received by agency:	07/07/2006
Facility name:	CON EDISON MANHOLE 612
Facility address:	FLUSHING AVE & CUMBERLAND ST N OF & 45 FT E OF (ON WALK) BROOKLYN, NY 11205
EPA ID:	NYP004139853
Mailing address:	4 IRVING PL, RM 828 NEW YORK, NY 10003
Contact:	MAUREEN EVERS
Contact address:	4 IRVING PL, RM 828 NEW YORK, NY 10003
Contact country:	US
Contact telephone:	718-204-4236
Contact email:	Not reported
EPA Region:	02
Classification:	Non-Generator
Description:	Handler: Non-Generators do not presently generate hazardous waste

Handler Activities Summary:

U.S. importer of hazardous waste:	No
Mixed waste (haz. and radioactive):	No
Recycler of hazardous waste:	No
Transporter of hazardous waste:	No
Treater, storer or disposer of HW:	No
Underground injection activity:	No
On-site burner exemption:	No
Furnace exemption:	No
Used oil fuel burner:	No
Used oil processor:	No
User oil refiner:	No
Used oil fuel marketer to burner:	No
Used oil Specification marketer:	No
Used oil transfer facility:	No
Used oil transporter:	No

Historical Generators:

Date form received by agency:	07/06/2006
Site name:	CON EDISON
Classification:	Not a generator, verified
Date form received by agency:	07/05/2006
Site name:	CON EDISON
Classification:	Unverified
Violation Status:	No violations found

AA204 WNW 1/8-1/4 0.212 mi. 1117 ft. | **BROOKLYN NAVY YARD - NYC DEP**
FLUSHING AVE AT CUMBERLAND
BROOKLYN, NY 11205 | **RCRA-CESQG**
NY VCP
NJ MANIFEST | **1000446347**
NYD986910685

Site 16 of 44 in cluster AA

Relative: Lower
Actual: 16 ft.

RCRA-CESQG:

Date form received by agency:	01/01/2007
Facility name:	BROOKLYN NAVY YARD - NYC DEP
Facility address:	FLUSHING AVE AT CUMBERLAND BROOKLYN, NY 11205
EPA ID:	NYD986910685
Mailing address:	CENTRE ST RM 2444 NEW YORK, NY 10007
Contact:	Not reported
Contact address:	CENTRE ST RM 2444 NEW YORK, NY 10007
Contact country:	US
Contact telephone:	Not reported
Contact email:	Not reported
EPA Region:	02
Land type:	Facility is not located on Indian land. Additional information is not known.
Classification:	Conditionally Exempt Small Quantity Generator
Description:	Handler: generates 100 kg or less of hazardous waste per calendar month, and accumulates 1000 kg or less of hazardous waste at any time; or generates 1 kg or less of acutely hazardous waste per calendar month, and accumulates at any time: 1 kg or less of acutely hazardous waste; or 100 kg or less of any residue or contaminated soil, waste or other debris resulting from the cleanup of a spill, into or on any land or water, of acutely hazardous waste; or generates 100 kg or less of any residue or contaminated soil, waste or other debris resulting from the cleanup of a spill, into or on any land or water, of acutely hazardous waste during any calendar month, and accumulates at any time: 1 kg or less of acutely hazardous waste; or 100 kg or less of any residue or contaminated soil, waste or other debris resulting from the cleanup of a spill, into or on any land or water, of acutely hazardous waste

Owner/Operator Summary:

Owner/operator name:	BROOKLYN NAVY YARD CORP
Owner/operator address:	NOT REQUIRED NOT REQUIRED, WY 99999
Owner/operator country:	US
Owner/operator telephone:	212-555-1212
Owner/operator email:	Not reported
Owner/operator fax:	Not reported
Owner/operator extension:	Not reported
Legal status:	Municipal
Owner/Operator Type:	Operator
Owner/Op start date:	Not reported
Owner/Op end date:	Not reported

Owner/operator name:	BROOKLYN NAVY YARD CORP
Owner/operator address:	NOT REQUIRED NOT REQUIRED, WY 99999
Owner/operator country:	US
Owner/operator telephone:	212-555-1212
Owner/operator email:	Not reported
Owner/operator fax:	Not reported

BROOKLYN NAVY YARD - NYC DEP (Continued) **1000446347**

Owner/operator extension: Not reported
Legal status: Municipal
Owner/Operator Type: Owner
Owner/Op start date: Not reported
Owner/Op end date: Not reported

Handler Activities Summary:
U.S. importer of hazardous waste: No
Mixed waste (haz. and radioactive): No
Recycler of hazardous waste: No
Transporter of hazardous waste: No
Treater, storer or disposer of HW: No
Underground injection activity: No
On-site burner exemption: No
Furnace exemption: No
Used oil fuel burner: No
Used oil processor: No
User oil refiner: No
Used oil fuel marketer to burner: No
Used oil Specification marketer: No
Used oil transfer facility: No
Used oil transporter: No

Historical Generators:
Date form received by agency: 01/01/2006
Site name: BROOKLYN NAVY YARD - NYC DEP
Classification: Conditionally Exempt Small Quantity Generator

Date form received by agency: 01/01/2001
Site name: NYCDEP/BROOKLYN NAVAL YARD
Classification: Large Quantity Generator

Date form received by agency: 07/08/1999
Site name: BROOKLYN NAVY YARD - NYC DEP
Classification: Not a generator, verified

Date form received by agency: 08/06/1990
Site name: BROOKLYN NAVY YARD - NYC DEP
Classification: Large Quantity Generator

. Waste code: X002
. Waste name: POLYCHLORINATED BIPHENOLS (PCBs)

. Waste code: X003
. Waste name: OTHER STATE REGULATED WASTES [i.e., DIESEL FUEL, GASOLINE AND HOME HEATING OIL]

Facility Has Received Notices of Violations:
Regulation violated: Not reported
Area of violation: Generators - Records/Reporting
Date violation determined: 10/07/1996
Date achieved compliance: 02/05/1997
Violation lead agency: State
Enforcement action: WRITTEN INFORMAL
Enforcement action date: 10/07/1996
Enf. disposition status: Not reported

BROOKLYN NAVY YARD - NYC DEP (Continued) **1000446347**

Enf. disp. status date: Not reported
Enforcement lead agency: State
Proposed penalty amount: Not reported
Final penalty amount: Not reported
Paid penalty amount: Not reported

Regulation violated: Not reported
Area of violation: Generators - Records/Reporting
Date violation determined: 10/07/1996
Date achieved compliance: 02/05/1997
Violation lead agency: State
Enforcement action: INITIAL 3008(A) COMPLIANCE
Enforcement action date: 02/05/1997
Enf. disposition status: Not reported
Enf. disp. status date: Not reported
Enforcement lead agency: State
Proposed penalty amount: 1200
Final penalty amount: Not reported
Paid penalty amount: Not reported

Evaluation Action Summary:
Evaluation date: 09/25/1998
Evaluation: COMPLIANCE EVALUATION INSPECTION ON-SITE
Area of violation: Not reported
Date achieved compliance: Not reported
Evaluation lead agency: EPA

Evaluation date: 01/01/1996
Evaluation: NON-FINANCIAL RECORD REVIEW
Area of violation: Generators - Records/Reporting
Date achieved compliance: 02/05/1997
Evaluation lead agency: State

VCP:
Program Type: VCP
Site Code: 58910
HW Code: V00120
Site Class: A
SWIS: 2401
Region: 2
Town: New York City
Acres: 146.79
Date Record Added: 11/30/2000
Date Record Updated: 07/24/2018
Updated By: JXGRECO
Site Description: Location: The Brooklyn Navy Yard Voluntary Cleanup Program site consists of 146.79 acres of the 353-acre Brooklyn Navy Yard Industrial Park. The site is generally bounded by the East River on the north, Flushing Avenue to the south, Kent Avenue to the east and Navy Street to the west. The Navy Yard itself is an industrial/commercial area, while the property surrounding the Navy yard is mixed commercial and residential use. Site Features: The main site features include piers surrounding large dry docks used for ship repair, many industrial and commercial use buildings, roadways and a movie studio and associated sound stages. Current Zoning and Land Use: The site is currently used as an industrial park and is zoned as M3-1, which allows for heavy manufacturing. Other uses include

BROOKLYN NAVY YARD - NYC DEP (Continued) **1000446347**

warehousing, office work and the making of films. The surrounding area includes industrial, commercial and residential uses. Past Use of the Site: The site was used as a ship building and repair facility from the 1800's to the mid-1900's. These activities included metal fabrication, painting and sand blasting, as well as various support activities including the maintenance of the electrical system. These functions resulted in the release of metals, petroleum products and PCBs. Operable Units: The site was divided into three operable units. An operable unit represents a portion of a remedial program for a site that for technical or administrative reasons can be addressed separately to investigate, eliminate or mitigate a release, threat of release or exposure pathway resulting from the site contamination. Operable unit 1 (OU1) was created for the site-wide investigation in an effort to find discreet source areas throughout the BNY facility. OU2 was created in order to expedite the investigation at a portion of the site prior to building a new movie studio. OU 3 was created in order to expedite the investigation at a portion of the site that was to have a second studio built upon it. For administrative reasons, OU 3 was subsequently terminated, and the remedy was incorporated under the OU 1 remedy. All studies are now complete and the final remedy is in-place. Site Geology and Hydrogeology: Site soil is comprised of many feet of historic fill (e.g., soil mixed with coal ash and building rubble) that was placed in low-lying, marshy areas over a hundred years ago. Groundwater occurs at a depth of approximately four feet below ground surface, and it flows west/northwest towards the East River.

Env Problem: Post-Remediation: All remedies have been implemented. The site remedy requires that the site be covered with materials suitable for commercial use. The site is controlled via an Environmental Easement and is now managed under a Site Management Plan. Prior to Remediation: The primary contaminants of concern at the facility were metal, semi-volatile organic compounds and PCBs, as detailed below. Nature and Extent of Contamination: The majority of the Brooklyn Navy Yard is underlain by historic fill, and soil and groundwater quality at the site is reflective of this. Much of the low to moderate-level metal and Semi-Volatile Organic Compound (SVOC) contamination identified in soil during site investigations is attributable to coal ash, cinders, asphalt and other fill materials in the upper soil layer (0 ft-20ft below ground surface), with concentrations of contaminants typically elevated above state Unrestricted, Residential, and Restricted Residential Use Cleanup Objectives, but generally near the state s Restricted Commercial Use Cleanup Objectives (see 6 NYCRR Part 375-6). The metals and SVOC compounds detected in site soil/fill appear to be bound through physical and chemical processes, limiting the potential for ground water impacts, as well as curtailing pathways to environmental receptors (i.e., groundwater and down gradient surface waters). Groundwater contamination with metals and SVOCs is present at levels that are generally reflective of the historic fill present at the facility, with only one well showing SVOC levels appreciably above standards, and that well (MW-04) is thought to be impacted by contamination emanating from the nearby former manufactured gas plant at the adjacent K-Nassau Works MGP site (Site ID No. 224019B). That site is being addressed under a separate investigation, and the impacts to groundwater will be assessed under the remedy for that site. Metals in excess of groundwater standards appears to be largely an artifact of the sampling technique (i.e., soil particles became entrained in

BROOKLYN NAVY YARD - NYC DEP (Continued) **1000446347**

the water sample), as opposed to a wide-spread plume of dissolved contamination. Soil vapors were assessed at the facility and while certain contaminants were detected, the levels were not considered to be indicative of a potential threat to indoor air. Twenty-three electrical sub-stations located within the Brooklyn Navy Yard study area were found to be contaminated with polychlorinated biphenyls (PCBs). Twenty of those areas have been either remedied or are being actively managed under the Site Management Plan and are slated for remedy when taken out of service. Three areas (Building 297, Building 274 and Building 77) originally within the VCP study were excluded from the final VCP remedy and are being considered for further action under consent order with the NYSDEC. Special Resources Impacted/Threatened: Sediments contained several metals and SVOCs above screening criteria, however, the aquatic ecological evaluation shows the benthic and finfish communities to be of moderate diversity and population size, consistent with other similar settings in the New York City area. The investigation concluded that the ecological resources at the Brooklyn Navy Yard (Wallabout Basin) have not been significantly impacted by site contamination.

Health Problem:	People in the area around Brooklyn Navy Yard are not exposed to site contaminants in their drinking water since the area is served with public water. Any contamination that may remain in soil at the site following excavation and off-site disposal will be inaccessible since it will be under pavement, structures or one foot of clean soil over a demarcation layer. Data collected during investigations indicate that it is unlikely that people in the area of the site would be breathing any site-related contaminants.
Dump:	False
Structure:	False
Lagoon:	False
Landfill:	False
Pond:	False
Disp Start:	Not reported
Disp Term:	Not reported
Lat/Long:	Not reported
Dell:	Not reported
Record Add:	2011-01-28 08:10:00
Record Upd:	2013-09-20 14:02:00
Updated By:	ldennist
Own Op:	Applicant/Requestor
Sub Type:	P03
Owner Name:	C/O Ms. Shani Leibowitz
Owner Company:	Brooklyn Navy Yard Development Corp.
Owner Address:	BNY Devel Corp Bldg 292
Owner Addr2:	63 Flushing Avenue, Unit 300
Owner City,St,Zip:	BROOKLYN, NY 11205
Owner Country:	United States of America
HW Code:	V00120
Waste Type:	LEAD
Waste Quantity:	UNKNOWN
Waste Code:	Not reported
HW Code:	V00120
Waste Type:	NAPHTHALENE
Waste Quantity:	UNKNOWN
Waste Code:	Not reported
HW Code:	V00120
Waste Type:	PCB-AROCLOR 1260

BROOKLYN NAVY YARD - NYC DEP (Continued) **1000446347**

Waste Quantity:	UNKNOWN
Waste Code:	Not reported
HW Code:	V00120
Waste Type:	BENZO[K]FLUORANTHENE
Waste Quantity:	UNKNOWN
Waste Code:	Not reported
HW Code:	V00120
Waste Type:	Both (Petro and Haz)
Waste Quantity:	UNKNOWN
Waste Code:	Not reported
HW Code:	V00120
Waste Type:	BENZO(A)PYRENE
Waste Quantity:	UNKNOWN
Waste Code:	Not reported
HW Code:	V00120
Waste Type:	PCB aroclor 1260
Waste Quantity:	UNKNOWN
Waste Code:	Not reported
HW Code:	V00120
Waste Type:	ARSENIC
Waste Quantity:	UNKNOWN
Waste Code:	Not reported
HW Code:	V00120
Waste Type:	XYLENE (MIXED)
Waste Quantity:	UNKNOWN
Waste Code:	Not reported
Crossref ID:	D2-0001-97-08(I
Cross Ref Type Code:	20
Cross Ref Type:	Haz. Substance ID
Record Added Date:	2000-11-30 16:07:00
Record Updated:	2005-02-24 15:54:00
Updated By:	VCPTRANS

NJ MANIFEST:

EPA Id:	NYD986910685
Mail Address:	RED HOOK WPCP NAVY&SANDS
Mail City/State/Zip:	BROOKLYN 11205
Facility Phone:	7186471745
Emergency Phone:	Not reported
Contact:	Not reported
Comments:	Not reported
SIC Code:	Not reported
County:	00
Municipal:	00
Previous EPA Id:	Not reported
Gen Flag:	X
Trans Flag:	Not reported
TSDF Flag:	Not reported
Name Change:	Not reported
Date Change:	000000

Manifest:

Manifest Number:	003544263JJK
EPA ID:	NYD986910685
Date Shipped:	12/03/2008
TSDF EPA ID:	NJD002200046
Transporter EPA ID:	NJD982792384

BROOKLYN NAVY YARD - NYC DEP (Continued) **1000446347**

Transporter 2 EPA ID:	Not reported
Transporter 3 EPA ID:	Not reported
Transporter 4 EPA ID:	Not reported
Transporter 5 EPA ID:	Not reported
Transporter 6 EPA ID:	Not reported
Transporter 7 EPA ID:	Not reported
Transporter 8 EPA ID:	Not reported
Transporter 9 EPA ID:	Not reported
Transporter 10 EPA ID:	Not reported
Date Trans1 Transported Waste:	12/03/2008
Date Trans2 Transported Waste:	Not reported
Date Trans3 Transported Waste:	Not reported
Date Trans4 Transported Waste:	Not reported
Date Trans5 Transported Waste:	Not reported
Date Trans6 Transported Waste:	Not reported
Date Trans7 Transported Waste:	Not reported
Date Trans8 Transported Waste:	Not reported
Date Trans9 Transported Waste:	Not reported
Date Trans10 Transported Waste:	Not reported
Date TSDF Received Waste:	12/09/2008
TSDF EPA Facility Name:	Not reported
QTY Units:	Not reported
Transporter SEQ ID:	Not reported
Transporter-1 Date:	Not reported
Waste SEQ ID:	Not reported
Waste Type Code 2:	Not reported
Waste Type Code 3:	Not reported
Waste Type Code 4:	Not reported
Waste Type Code 5:	Not reported
Waste Type Code 6:	Not reported
Date Accepted:	Not reported
Manifest Discrepancy Type:	Not reported
Data Entry Number:	Not reported
Was Load Rejected:	BROOKLYN 11205
Reason Load Was Rejected:	Not reported

Waste:

Manifest Year:	Not reported
Waste Code:	D001
Hand Code:	H061
Quantity:	55 G

Manifest Number:	000295301JJK
EPA ID:	NYD986910685
Date Shipped:	04/10/2007
TSDF EPA ID:	NJD002200046
Transporter EPA ID:	NJD982792384
Transporter 2 EPA ID:	Not reported
Transporter 3 EPA ID:	Not reported
Transporter 4 EPA ID:	Not reported
Transporter 5 EPA ID:	Not reported
Transporter 6 EPA ID:	Not reported
Transporter 7 EPA ID:	Not reported
Transporter 8 EPA ID:	Not reported
Transporter 9 EPA ID:	Not reported
Transporter 10 EPA ID:	Not reported
Date Trans1 Transported Waste:	04/10/2007

BROOKLYN NAVY YARD - NYC DEP (Continued) **1000446347**

Date Trans2 Transported Waste:	Not reported
Date Trans3 Transported Waste:	Not reported
Date Trans4 Transported Waste:	Not reported
Date Trans5 Transported Waste:	Not reported
Date Trans6 Transported Waste:	Not reported
Date Trans7 Transported Waste:	Not reported
Date Trans8 Transported Waste:	Not reported
Date Trans9 Transported Waste:	Not reported
Date Trans10 Transported Waste:	Not reported
Date TSDF Received Waste:	04/11/2007
TSDF EPA Facility Name:	Not reported
QTY Units:	Not reported
Transporter SEQ ID:	Not reported
Transporter-1 Date:	Not reported
Waste SEQ ID:	Not reported
Waste Type Code 2:	Not reported
Waste Type Code 3:	Not reported
Waste Type Code 4:	Not reported
Waste Type Code 5:	Not reported
Waste Type Code 6:	Not reported
Date Accepted:	Not reported
Manifest Discrepancy Type:	Not reported
Data Entry Number:	Not reported
Was Load Rejected:	BROOKLYN 11205
Reason Load Was Rejected:	Not reported

Waste:

Manifest Year:	Not reported
Waste Code:	D002
Hand Code:	H14
Quantity:	5 G

Manifest Number:	000295104JJK
EPA ID:	NYD986910685
Date Shipped:	02/07/2007
TSDF EPA ID:	NJD002200046
Transporter EPA ID:	NJD982792384
Transporter 2 EPA ID:	Not reported
Transporter 3 EPA ID:	Not reported
Transporter 4 EPA ID:	Not reported
Transporter 5 EPA ID:	Not reported
Transporter 6 EPA ID:	Not reported
Transporter 7 EPA ID:	Not reported
Transporter 8 EPA ID:	Not reported
Transporter 9 EPA ID:	Not reported
Transporter 10 EPA ID:	Not reported
Date Trans1 Transported Waste:	02/07/2007
Date Trans2 Transported Waste:	Not reported
Date Trans3 Transported Waste:	Not reported
Date Trans4 Transported Waste:	Not reported
Date Trans5 Transported Waste:	Not reported
Date Trans6 Transported Waste:	Not reported
Date Trans7 Transported Waste:	Not reported
Date Trans8 Transported Waste:	Not reported
Date Trans9 Transported Waste:	Not reported
Date Trans10 Transported Waste:	Not reported
Date TSDF Received Waste:	02/09/2007

BROOKLYN NAVY YARD - NYC DEP (Continued) **1000446347**

TSDF EPA Facility Name:	Not reported
QTY Units:	Not reported
Transporter SEQ ID:	Not reported
Transporter-1 Date:	Not reported
Waste SEQ ID:	Not reported
Waste Type Code 2:	Not reported
Waste Type Code 3:	Not reported
Waste Type Code 4:	Not reported
Waste Type Code 5:	Not reported
Waste Type Code 6:	Not reported
Date Accepted:	Not reported
Manifest Discrepancy Type:	Not reported
Data Entry Number:	Not reported
Was Load Rejected:	BROOKLYN 11205
Reason Load Was Rejected:	Not reported

Waste:

Manifest Year:	Not reported
Waste Code:	D009
Hand Code:	H14
Quantity:	5 P

Manifest Number:	NJA5289858
EPA ID:	NYD986910685
Date Shipped:	05/18/2006
TSDF EPA ID:	NJD002200046
Transporter EPA ID:	NJD982792384
Transporter 2 EPA ID:	Not reported
Transporter 3 EPA ID:	Not reported
Transporter 4 EPA ID:	Not reported
Transporter 5 EPA ID:	Not reported
Transporter 6 EPA ID:	Not reported
Transporter 7 EPA ID:	Not reported
Transporter 8 EPA ID:	Not reported
Transporter 9 EPA ID:	Not reported
Transporter 10 EPA ID:	Not reported
Date Trans1 Transported Waste:	05/18/2006
Date Trans2 Transported Waste:	Not reported
Date Trans3 Transported Waste:	Not reported
Date Trans4 Transported Waste:	Not reported
Date Trans5 Transported Waste:	Not reported
Date Trans6 Transported Waste:	Not reported
Date Trans7 Transported Waste:	Not reported
Date Trans8 Transported Waste:	Not reported
Date Trans9 Transported Waste:	Not reported
Date Trans10 Transported Waste:	Not reported
Date TSDF Received Waste:	05/19/2006
TSDF EPA Facility Name:	Not reported
QTY Units:	Not reported
Transporter SEQ ID:	Not reported
Transporter-1 Date:	Not reported
Waste SEQ ID:	Not reported
Waste Type Code 2:	Not reported
Waste Type Code 3:	Not reported
Waste Type Code 4:	Not reported
Waste Type Code 5:	Not reported
Waste Type Code 6:	Not reported

BROOKLYN NAVY YARD - NYC DEP (Continued) **1000446347**

Date Accepted:	Not reported
Manifest Discrepancy Type:	Not reported
Data Entry Number:	07130621
Was Load Rejected:	BROOKLYN 11205
Reason Load Was Rejected:	Not reported

Manifest Number:	NJA5237296
EPA ID:	NYD986910685
Date Shipped:	09/30/2005
TSDF EPA ID:	NJD002200046
Transporter EPA ID:	NJD982792384
Transporter 2 EPA ID:	Not reported
Transporter 3 EPA ID:	Not reported
Transporter 4 EPA ID:	Not reported
Transporter 5 EPA ID:	Not reported
Transporter 6 EPA ID:	Not reported
Transporter 7 EPA ID:	Not reported
Transporter 8 EPA ID:	Not reported
Transporter 9 EPA ID:	Not reported
Transporter 10 EPA ID:	Not reported
Date Trans1 Transported Waste:	09/30/2005
Date Trans2 Transported Waste:	Not reported
Date Trans3 Transported Waste:	Not reported
Date Trans4 Transported Waste:	Not reported
Date Trans5 Transported Waste:	Not reported
Date Trans6 Transported Waste:	Not reported
Date Trans7 Transported Waste:	Not reported
Date Trans8 Transported Waste:	Not reported
Date Trans9 Transported Waste:	Not reported
Date Trans10 Transported Waste:	Not reported
Date TSDF Received Waste:	10/06/2005
TSDF EPA Facility Name:	Not reported
QTY Units:	Not reported
Transporter SEQ ID:	Not reported
Transporter-1 Date:	Not reported
Waste SEQ ID:	Not reported
Waste Type Code 2:	Not reported
Waste Type Code 3:	Not reported
Waste Type Code 4:	Not reported
Waste Type Code 5:	Not reported
Waste Type Code 6:	Not reported
Date Accepted:	Not reported
Manifest Discrepancy Type:	Not reported
Data Entry Number:	12080525
Was Load Rejected:	BROOKLYN 11205
Reason Load Was Rejected:	Not reported

AA205 WNW 1/8-1/4 0.212 mi. 1117 ft. | **CON EDISON - MANHOLE 6932**
CUMBERLAND ST & FLUSHING AVE
BROOKLYN, NY 11205 | **NY MANIFEST** | **S120958349**
N/A

Site 17 of 44 in cluster AA

Relative: Lower

Actual: 16 ft.

NY MANIFEST:

Country:	USA
EPA ID:	NYP004931307
Facility Status:	Not reported
Location Address 1:	CUMBERLAND ST & FLUSHING AVE
Code:	BP
Location Address 2:	Not reported
Total Tanks:	Not reported
Location City:	BROOKLYN
Location State:	NY
Location Zip:	11205
Location Zip 4:	Not reported

NY MANIFEST:

EPAID:	NYP004931307
Mailing Name:	CON EDISON - MANHOLE 6932
Mailing Contact:	CON EDISON
Mailing Address 1:	4 IRVING PL 15TH FL NE
Mailing Address 2:	Not reported
Mailing City:	NEW YORK
Mailing State:	NY
Mailing Zip:	10003
Mailing Zip 4:	Not reported
Mailing Country:	USA
Mailing Phone:	Not reported

Click this hyperlink while viewing on your computer to access
-1 additional NY MANIFEST: record(s) in the EDR Site Report.

AA206 WNW 1/8-1/4 0.212 mi. 1117 ft. | **BROOKLYN NAVAL YARD DEVELOPMENT CORP.**
FLUSHING AVENUE & CUMBERLAND STREET
BROOKLYN, NY 11205 | **NY SHWS** | **S113916582**
N/A

Site 18 of 44 in cluster AA

Relative: Lower

Actual: 16 ft.

SHWS:

Program:	HW
Site Code:	338760
Classification:	N
Region:	2
Acres:	Not reported
HW Code:	224019
Record Add:	11/18/1999
Record Upd:	03/27/2007
Updated By:	SRHEIGEL
Site Description:	see projects V00120, 224019A and 224019B
Env Problem:	Not reported
Health Problem:	Not reported
Dump:	Not reported
Structure:	Not reported
Lagoon:	Not reported
Landfill:	Not reported
Pond:	Not reported

BROOKLYN NAVAL YARD DEVELOPMENT CORP. (Continued) **S113916582**

Disp Start:	Not reported
Disp Term:	Not reported
Lat/Long:	Not reported
Dell:	Not reported
Record Add:	Not reported
Record Upd:	Not reported
Updated By:	Not reported
Own Op:	Not reported
Sub Type:	Not reported
Owner Name:	Not reported
Owner Company:	Not reported
Owner Address:	Not reported
Owner Addr2:	Not reported
Owner City,St,Zip:	Not reported
Owner Country:	Not reported
HW Code:	Not reported
Waste Type:	Not reported
Waste Quantity:	Not reported
Waste Code:	Not reported
Crossref ID:	Not reported
Cross Ref Type Code:	Not reported
Cross Ref Type:	Not reported
Record Added Date:	Not reported
Record Updated:	Not reported
Updated By:	Not reported

AA207 **EASTERN TECHNICAL ENTERPRISES** **RCRA NonGen / NLR** **1000871567**
WNW **FLUSHING AVE & CUMBERLAND ST** **ICIS** **NY0000071456**
1/8-1/4 **BROOKLYN, NY 11205** **US AIRS**
0.212 mi. **NY MANIFEST**
1117 ft. **Site 19 of 44 in cluster AA**

Relative:
Lower

Actual:
16 ft.

RCRA NonGen / NLR:

Date form received by agency:	01/01/2007
Facility name:	EASTERN TECHNICAL ENTERPRISES
Facility address:	FLUSHING AVE & CUMBERLAND ST DRYDOCK #4 BROOKLYN NAVY YARD BROOKLYN, NY 11205
EPA ID:	NY0000071456
Contact:	NAMIR HALABI
Contact address:	FLUSHING AVE & CUMBERLAND ST DRYDOCK #4 BROOKLYN NAVY YARD BROOKLYN, NY 11205
Contact country:	US
Contact telephone:	718-855-9514
Contact email:	Not reported
EPA Region:	02
Land type:	Facility is not located on Indian land. Additional information is not known.
Classification:	Non-Generator
Description:	Handler: Non-Generators do not presently generate hazardous waste

Owner/Operator Summary:

Owner/operator name:	BROOKLN NAVY YARD DEVELOPMENT
Owner/operator address:	CORP BLDG 296 - 3RD FLOOR BROOKLYN, NY 11205
Owner/operator country:	US
Owner/operator telephone:	718-855-9514
Owner/operator email:	Not reported

EASTERN TECHNICAL ENTERPRISES (Continued) **1000871567**

Owner/operator fax: Not reported
Owner/operator extension: Not reported
Legal status: Federal
Owner/Operator Type: Operator
Owner/Op start date: Not reported
Owner/Op end date: Not reported

Owner/operator name: BROOKLN NAVY YARD DEVELOPMENT
Owner/operator address: CORP BLDG 296 - 3RD FLOOR
BROOKLYN, NY 11205
Owner/operator country: US
Owner/operator telephone: 718-855-9514
Owner/operator email: Not reported
Owner/operator fax: Not reported
Owner/operator extension: Not reported
Legal status: Federal
Owner/Operator Type: Owner
Owner/Op start date: Not reported
Owner/Op end date: Not reported

Handler Activities Summary:
U.S. importer of hazardous waste: No
Mixed waste (haz. and radioactive): No
Recycler of hazardous waste: No
Transporter of hazardous waste: No
Treater, storer or disposer of HW: No
Underground injection activity: No
On-site burner exemption: No
Furnace exemption: No
Used oil fuel burner: No
Used oil processor: No
User oil refiner: No
Used oil fuel marketer to burner: No
Used oil Specification marketer: No
Used oil transfer facility: No
Used oil transporter: No

Historical Generators:
Date form received by agency: 01/01/2006
Site name: EASTERN TECHNICAL ENTERPRISES
Classification: Not a generator, verified

Date form received by agency: 12/06/1995
Site name: EASTERN TECHNICAL ENTERPRISES
Classification: Conditionally Exempt Small Quantity Generator

. Waste code: D000
. Waste name: Not Defined

. Waste code: D001
. Waste name: IGNITABLE HAZARDOUS WASTES ARE THOSE WASTES WHICH HAVE A FLASHPOINT OF LESS THAN 140 DEGREES FAHRENHEIT AS DETERMINED BY A PENSKY-MARTENS CLOSED CUP FLASH POINT TESTER. ANOTHER METHOD OF DETERMINING THE FLASH POINT OF A WASTE IS TO REVIEW THE MATERIAL SAFETY DATA SHEET, WHICH CAN BE OBTAINED FROM THE MANUFACTURER OR DISTRIBUTOR OF THE MATERIAL. LACQUER THINNER IS AN EXAMPLE OF A COMMONLY USED SOLVENT

EASTERN TECHNICAL ENTERPRISES (Continued) **1000871567**

WHICH WOULD BE CONSIDERED AS IGNITABLE HAZARDOUS WASTE.

. Waste code: D002
. Waste name: A WASTE WHICH HAS A PH OF LESS THAN 2 OR GREATER THAN 12.5 IS CONSIDERED TO BE A CORROSIVE HAZARDOUS WASTE. SODIUM HYDROXIDE, A CAUSTIC SOLUTION WITH A HIGH PH, IS OFTEN USED BY INDUSTRIES TO CLEAN OR DEGREASE PARTS. HYDROCHLORIC ACID, A SOLUTION WITH A LOW PH, IS USED BY MANY INDUSTRIES TO CLEAN METAL PARTS PRIOR TO PAINTING. WHEN THESE CAUSTIC OR ACID SOLUTIONS BECOME CONTAMINATED AND MUST BE DISPOSED, THE WASTE WOULD BE A CORROSIVE HAZARDOUS WASTE.

. Waste code: D003
. Waste name: A MATERIAL IS CONSIDERED TO BE A REACTIVE HAZARDOUS WASTE IF IT IS NORMALLY UNSTABLE, REACTS VIOLENTLY WITH WATER, GENERATES TOXIC GASES WHEN EXPOSED TO WATER OR CORROSIVE MATERIALS, OR IF IT IS CAPABLE OF DETONATION OR EXPLOSION WHEN EXPOSED TO HEAT OR A FLAME. ONE EXAMPLE OF SUCH WASTE WOULD BY WASTE GUNPOWDER.

. Waste code: D007
. Waste name: CHROMIUM

. Waste code: D008
. Waste name: LEAD

. Waste code: D009
. Waste name: MERCURY

. Waste code: D011
. Waste name: SILVER

. Waste code: F001
. Waste name: THE FOLLOWING SPENT HALOGENATED SOLVENTS USED IN DEGREASING: TETRACHLOROETHYLENE, TRICHLOROETHYLENE, METHYLENE CHLORIDE, 1,1,1-TRICHLOROETHANE, CARBON TETRACHLORIDE, AND CHLORINATED FLUOROCARBONS; ALL SPENT SOLVENT MIXTURES/BLENDS USED IN DEGREASING CONTAINING, BEFORE USE, A TOTAL OF TEN PERCENT OR MORE (BY VOLUME) OF ONE OR MORE OF THE ABOVE HALOGENATED SOLVENTS OR THOSE SOLVENTS LISTED IN F002, F004, AND F005, AND STILL BOTTOMS FROM THE RECOVERY OF THESE SPENT SOLVENTS AND SPENT SOLVENT MIXTURES.

. Waste code: F002
. Waste name: THE FOLLOWING SPENT HALOGENATED SOLVENTS: TETRACHLOROETHYLENE, METHYLENE CHLORIDE, TRICHLOROETHYLENE, 1,1,1-TRICHLOROETHANE, CHLOROBENZENE, 1,1,2-TRICHLORO-1,2,2-TRIFLUOROETHANE, ORTHO-DICHLOROBENZENE, TRICHLOROFLUOROMETHANE, AND 1,1,2-TRICHLOROETHANE; ALL SPENT SOLVENT MIXTURES/BLENDS CONTAINING, BEFORE USE, A TOTAL OF TEN PERCENT OR MORE (BY VOLUME) OF ONE OR MORE OF THE ABOVE HALOGENATED SOLVENTS OR THOSE LISTED IN F001, F004, OR F005, AND STILL BOTTOMS FROM THE RECOVERY OF THESE SPENT SOLVENTS AND SPENT SOLVENT MIXTURES.

. Waste code: F003
. Waste name: THE FOLLOWING SPENT NON-HALOGENATED SOLVENTS: XYLENE, ACETONE, ETHYL ACETATE, ETHYL BENZENE, ETHYL ETHER, METHYL ISOBUTYL KETONE, N-BUTYL ALCOHOL, CYCLOHEXANONE, AND METHANOL; ALL SPENT SOLVENT MIXTURES/BLENDS CONTAINING, BEFORE USE, ONLY THE ABOVE SPENT NON-HALOGENATED SOLVENTS; AND ALL SPENT SOLVENT MIXTURES/BLENDS

EASTERN TECHNICAL ENTERPRISES (Continued) **1000871567**

CONTAINING, BEFORE USE, ONE OR MORE OF THE ABOVE NON-HALOGENATED SOLVENTS, AND, A TOTAL OF TEN PERCENT OR MORE (BY VOLUME) OF ONE OR MORE OF THOSE SOLVENTS LISTED IN F001, F002, F004, AND F005, AND STILL BOTTOMS FROM THE RECOVERY OF THESE SPENT SOLVENTS AND SPENT SOLVENT MIXTURES.

. Waste code: F004
. Waste name: THE FOLLOWING SPENT NON-HALOGENATED SOLVENTS: CRESOLS AND CRESYLIC ACID, AND NITROBENZENE; ALL SPENT SOLVENT MIXTURES/BLENDS CONTAINING, BEFORE USE, A TOTAL OF TEN PERCENT OR MORE (BY VOLUME) OF ONE OR MORE OF THE ABOVE NON-HALOGENATED SOLVENTS OR THOSE SOLVENTS LISTED IN F001, F002, AND F005; AND STILL BOTTOMS FROM THE RECOVERY OF THESE SPENT SOLVENTS AND SPENT SOLVENT MIXTURES.

. Waste code: F005
. Waste name: THE FOLLOWING SPENT NON-HALOGENATED SOLVENTS: TOLUENE, METHYL ETHYL KETONE, CARBON DISULFIDE, ISOBUTANOL, PYRIDINE, BENZENE, 2-ETHOXYETHANOL, AND 2-NITROPROPANE; ALL SPENT SOLVENT MIXTURES/BLENDS CONTAINING, BEFORE USE, A TOTAL OF TEN PERCENT OR MORE (BY VOLUME) OF ONE OR MORE OF THE ABOVE NON-HALOGENATED SOLVENTS OR THOSE SOLVENTS LISTED IN F001, F002, OR F004; AND STILL BOTTOMS FROM THE RECOVERY OF THESE SPENT SOLVENTS AND SPENT SOLVENT MIXTURES.

Facility Has Received Notices of Violations:
Regulation violated: Not reported
Area of violation: Generators - General
Date violation determined: 05/11/2000
Date achieved compliance: 07/16/2002
Violation lead agency: State
Enforcement action: INITIAL CIVIL JUDICIAL ACTION FOR COMPLIANCE AND/OR MONETARY PENALTY
Enforcement action date: 07/16/2002
Enf. disposition status: Not reported
Enf. disp. status date: Not reported
Enforcement lead agency: State
Proposed penalty amount: Not reported
Final penalty amount: Not reported
Paid penalty amount: Not reported

Regulation violated: Not reported
Area of violation: Generators - General
Date violation determined: 05/11/2000
Date achieved compliance: 07/16/2002
Violation lead agency: State
Enforcement action: INITIAL CIVIL JUDICIAL ACTION FOR COMPLIANCE AND/OR MONETARY PENALTY
Enforcement action date: 02/06/2001
Enf. disposition status: Not reported
Enf. disp. status date: Not reported
Enforcement lead agency: State
Proposed penalty amount: Not reported
Final penalty amount: Not reported
Paid penalty amount: Not reported

Evaluation Action Summary:
Evaluation date: 05/11/2000
Evaluation: COMPLIANCE EVALUATION INSPECTION ON-SITE
Area of violation: Generators - General

EASTERN TECHNICAL ENTERPRISES (Continued) **1000871567**

Date achieved compliance: 07/16/2002
Evaluation lead agency: State

Evaluation date: 03/24/2000
Evaluation: FOCUSED COMPLIANCE INSPECTION
Area of violation: Not reported
Date achieved compliance: Not reported
Evaluation lead agency: EPA

Evaluation date: 05/27/1999
Evaluation: COMPLIANCE EVALUATION INSPECTION ON-SITE
Area of violation: Not reported
Date achieved compliance: Not reported
Evaluation lead agency: EPA

Evaluation date: 07/18/1996
Evaluation: FOCUSED COMPLIANCE INSPECTION
Area of violation: Not reported
Date achieved compliance: Not reported
Evaluation lead agency: EPA

Evaluation date: 05/03/1996
Evaluation: COMPLIANCE EVALUATION INSPECTION ON-SITE
Area of violation: Not reported
Date achieved compliance: Not reported
Evaluation lead agency: EPA

ICIS:
Enforcement Action ID: NY000A0000261010040300302
FRS ID: 110006880312
Action Name: EASTERN TECHNICAL ENTERPRISES 360470304000302
Facility Name: EASTERN TECHNICAL ENTERPRISES
Facility Address: BROOKLYN NAVY YARD - DRY DOCK
BROOKLYN, NY 11205
Enforcement Action Type: Notice of Violation
Facility County: KINGS
Program System Acronym: AIR
Enforcement Action Forum Desc: Administrative - Informal
EA Type Code: NOV
Facility SIC Code: 3731
Federal Facility ID: Not reported
Latitude in Decimal Degrees: 40.697902
Longitude in Decimal Degrees: -73.974983
Permit Type Desc: Not reported
Program System Acronym: NY0000002610100403
Facility NAICS Code: 999999
Tribal Land Code: Not reported

US AIRS MINOR:
Envid: 1000871567
Region Code: 02
Programmatic ID: AIR NY0000002610100403
Facility Registry ID: 110006880312
D and B Number: Not reported
Primary SIC Code: 3731
NAICS Code: 999999

EASTERN TECHNICAL ENTERPRISES (Continued) **1000871567**

Default Air Classification Code: MIN
Facility Type of Ownership Code: POF
Air CMS Category Code: Not reported
HPV Status: Not reported

US AIRS MINOR:
Envid: 1000871567
Region Code: 02
Programmatic ID: AIR NY0000002610100403
Facility Registry ID: 110006880312
D and B Number: Not reported
Primary SIC Code: 3731
NAICS Code: 999999
Default Air Classification Code: MIN
Facility Type of Ownership Code: POF
Air CMS Category Code: Not reported
HPV Status: Not reported

NY MANIFEST:
Country: USA
EPA ID: NY0000071456
Facility Status: Not reported
Location Address 1: BROOKLYN NAVY YD
Code: BP
Location Address 2: Not reported
Total Tanks: Not reported
Location City: BROOKLYN
Location State: NY
Location Zip: 11205
Location Zip 4: Not reported

NY MANIFEST:
EPAID: NY0000071456
Mailing Name: EASTERN TECHNICAL DRY DOCK #4
Mailing Contact: NAMIR HALABE
Mailing Address 1: FLUSHING AVE & CUMBERLAND ST
Mailing Address 2: Not reported
Mailing City: BROOKLYN
Mailing State: NY
Mailing Zip: 11205
Mailing Zip 4: Not reported
Mailing Country: USA
Mailing Phone: 7188559575

NY MANIFEST:
Document ID: PAE1198116
Manifest Status: K
seq: Not reported
Year: 1996
Trans1 State ID: PAAH0067
Trans2 State ID: Not reported
Generator Ship Date: 10/24/1996
Trans1 Recv Date: 10/24/1996
Trans2 Recv Date: / /
TSD Site Recv Date: 10/24/1996
Part A Recv Date: 11/25/1996

EASTERN TECHNICAL ENTERPRISES (Continued) **1000871567**

Part B Recv Date:	11/22/1996
Generator EPA ID:	NY0000071456
Trans1 EPA ID:	NJD054126164
Trans2 EPA ID:	Not reported
TSDF ID 1:	PAD085690592
TSDF ID 2:	Not reported
Manifest Tracking Number:	Not reported
Import Indicator:	Not reported
Export Indicator:	Not reported
Discr Quantity Indicator:	Not reported
Discr Type Indicator:	Not reported
Discr Residue Indicator:	Not reported
Discr Partial Reject Indicator:	Not reported
Discr Full Reject Indicator:	Not reported
Manifest Ref Number:	Not reported
Alt Facility RCRA ID:	Not reported
Alt Facility Sign Date:	Not reported
MGMT Method Type Code:	Not reported
Waste Code:	D008 - LEAD 5.0 MG/L TCLP
Waste Code:	Not reported
Waste Code:	Not reported
Waste Code:	Not reported
Waste Code:	Not reported
Waste Code:	Not reported
Quantity:	02400
Units:	P - Pounds
Number of Containers:	004
Container Type:	DM - Metal drums, barrels
Handling Method:	L Landfill.
Specific Gravity:	100

Click this hyperlink while viewing on your computer to access
-1 additional NY MANIFEST: record(s) in the EDR Site Report.

AA208 **CON EDISON** **NY MANIFEST** **S118090601**
WNW **FLUSHING AVE & CUMBERLAND ST** **N/A**
1/8-1/4 **BROOKLYN, NY 11205**
0.212 mi.
1117 ft. **Site 20 of 44 in cluster AA**

Relative:
Lower

Actual:
16 ft.

NY MANIFEST:

Country:	USA
EPA ID:	NYP004782355
Facility Status:	Not reported
Location Address 1:	FLUSHING AVE & CUMBERLAND ST
Code:	BP
Location Address 2:	Not reported
Total Tanks:	Not reported
Location City:	BROOKLYN
Location State:	NY
Location Zip:	11205
Location Zip 4:	Not reported

NY MANIFEST:

EPAID:	NYP004782355
Mailing Name:	CON EDISON
Mailing Contact:	DENNIS HUACON

CON EDISON (Continued) **S118090601**

Mailing Address 1:	4 IRVING PL 15TH FL
Mailing Address 2:	Not reported
Mailing City:	NEW YORK
Mailing State:	NY
Mailing Zip:	10003
Mailing Zip 4:	Not reported
Mailing Country:	USA
Mailing Phone:	2124603770

NY MANIFEST:

Document ID:	Not reported
Manifest Status:	Not reported
seq:	Not reported
Year:	2015
Trans1 State ID:	NJ0000027193
Trans2 State ID:	Not reported
Generator Ship Date:	05/13/2015
Trans1 Recv Date:	05/13/2015
Trans2 Recv Date:	Not reported
TSD Site Recv Date:	05/13/2015
Part A Recv Date:	Not reported
Part B Recv Date:	Not reported
Generator EPA ID:	NYP004782355
Trans1 EPA ID:	Not reported
Trans2 EPA ID:	Not reported
TSDF ID 1:	NJD002200046
TSDF ID 2:	Not reported
Manifest Tracking Number:	014088064JJK
Import Indicator:	N
Export Indicator:	N
Discr Quantity Indicator:	N
Discr Type Indicator:	N
Discr Residue Indicator:	N
Discr Partial Reject Indicator:	N
Discr Full Reject Indicator:	N
Manifest Ref Number:	Not reported
Alt Facility RCRA ID:	Not reported
Alt Facility Sign Date:	Not reported
MGMT Method Type Code:	H110
Waste Code:	Not reported
Waste Code:	Not reported
Waste Code:	Not reported
Waste Code:	Not reported
Waste Code:	Not reported
Waste Code:	Not reported
Quantity:	6000
Units:	P - Pounds
Number of Containers:	1
Container Type:	TT - Cargo tank, tank trucks
Handling Method:	T Chemical, physical, or biological treatment.
Specific Gravity:	1
Waste Code:	D008
Waste Code 1_2:	Not reported
Waste Code 1_3:	Not reported
Waste Code 1_4:	Not reported
Waste Code 1_5:	Not reported
Waste Code 1_6:	Not reported

CON EDISON (Continued) **S118090601**

Click this hyperlink while viewing on your computer to access
-1 additional NY MANIFEST: record(s) in the EDR Site Report.

AA209 **CONSOLIDATED EDISON** **NY MANIFEST** **S123252406**
WNW **FLUSHING AVE & CUMBERLAND ST** **N/A**
1/8-1/4 **BROOKLYN, NY 11205**
0.212 mi.
1117 ft. **Site 21 of 44 in cluster AA**

Relative:
Lower

Actual:
16 ft.

NY MANIFEST:

Country:	USA
EPA ID:	NYP000929497
Facility Status:	Not reported
Location Address 1:	GALLATION???
Code:	BP
Location Address 2:	Not reported
Total Tanks:	Not reported
Location City:	BROOKLYN
Location State:	NY
Location Zip:	11201
Location Zip 4:	Not reported

NY MANIFEST:

EPAID:	NYP000929497
Mailing Name:	CONSOLIDATED EDISON
Mailing Contact:	FRANKLIN MURRAY
Mailing Address 1:	4 IRVING PLACE RM 828
Mailing Address 2:	Not reported
Mailing City:	NEW YORK
Mailing State:	NY
Mailing Zip:	10003
Mailing Zip 4:	Not reported
Mailing Country:	USA
Mailing Phone:	2124602808

NY MANIFEST:

Document ID:	NYG0124623
Manifest Status:	K
seq:	Not reported
Year:	1997
Trans1 State ID:	80336AB
Trans2 State ID:	Not reported
Generator Ship Date:	03/27/1997
Trans1 Recv Date:	03/27/1997
Trans2 Recv Date:	/ /
TSD Site Recv Date:	03/31/1997
Part A Recv Date:	04/11/1997
Part B Recv Date:	04/25/1997
Generator EPA ID:	NYP000929497
Trans1 EPA ID:	NYD006982359
Trans2 EPA ID:	Not reported
TSDF ID 1:	NYD077444263
TSDF ID 2:	Not reported
Manifest Tracking Number:	Not reported
Import Indicator:	Not reported
Export Indicator:	Not reported
Discr Quantity Indicator:	Not reported
Discr Type Indicator:	Not reported

CONSOLIDATED EDISON (Continued) **S123252406**

Discr Residue Indicator:	Not reported
Discr Partial Reject Indicator:	Not reported
Discr Full Reject Indicator:	Not reported
Manifest Ref Number:	Not reported
Alt Facility RCRA ID:	Not reported
Alt Facility Sign Date:	Not reported
MGMT Method Type Code:	Not reported
Waste Code:	B007 - OTHER MISCELLANEOUS PCB WASTES
Waste Code:	Not reported
Waste Code:	Not reported
Waste Code:	Not reported
Waste Code:	Not reported
Waste Code:	Not reported
Quantity:	00001
Units:	Y - Cubic yards* (.85 tons)
Number of Containers:	002
Container Type:	DM - Metal drums, barrels
Handling Method:	B Incineration, heat recovery, burning.
Specific Gravity:	100

Click this hyperlink while viewing on your computer to access
-1 additional NY MANIFEST: record(s) in the EDR Site Report.

AA210 **CON EDISON** **NJ MANIFEST** **S120676730**
WNW **CUMBERLAND ST & FLUSHING AVE** **N/A**
1/8-1/4 **BROOKLYN, NY 11205**
0.212 mi.
1117 ft. **Site 22 of 44 in cluster AA**

Relative:
Lower

Actual:
16 ft.

NJ MANIFEST:

EPA Id:	NYP004838977
Mail Address:	IRVING PL 15TH FL NE
Mail City/State/Zip:	NEW YORK, NY 10003
Facility Phone:	Not reported
Emergency Phone:	Not reported
Contact:	THOMAS TEELING
Comments:	Not reported
SIC Code:	Not reported
County:	NY047
Municipal:	Not reported
Previous EPA Id:	Not reported
Gen Flag:	Not reported
Trans Flag:	Not reported
TSDF Flag:	Not reported
Name Change:	Not reported
Date Change:	Not reported

Manifest:

Manifest Number:	014466259JJK
EPA ID:	NYP004838977
Date Shipped:	9/15/2015
TSDF EPA ID:	NJD002200046
Transporter EPA ID:	NYD006982359
Transporter 2 EPA ID:	Not reported
Transporter 3 EPA ID:	Not reported
Transporter 4 EPA ID:	Not reported
Transporter 5 EPA ID:	Not reported

CON EDISON (Continued) **S120676730**

Transporter 6 EPA ID:	Not reported
Transporter 7 EPA ID:	Not reported
Transporter 8 EPA ID:	Not reported
Transporter 9 EPA ID:	Not reported
Transporter 10 EPA ID:	Not reported
Date Trans1 Transported Waste:	Not reported
Date Trans2 Transported Waste:	Not reported
Date Trans3 Transported Waste:	Not reported
Date Trans4 Transported Waste:	Not reported
Date Trans5 Transported Waste:	Not reported
Date Trans6 Transported Waste:	Not reported
Date Trans7 Transported Waste:	Not reported
Date Trans8 Transported Waste:	Not reported
Date Trans9 Transported Waste:	Not reported
Date Trans10 Transported Waste:	Not reported
Date TSDF Received Waste:	Not reported
TSDF EPA Facility Name:	Not reported
QTY Units:	Not reported
Transporter SEQ ID:	Not reported
Transporter-1 Date:	Not reported
Waste SEQ ID:	Not reported
Waste Type Code 2:	Not reported
Waste Type Code 3:	Not reported
Waste Type Code 4:	Not reported
Waste Type Code 5:	Not reported
Waste Type Code 6:	Not reported
Date Accepted:	Not reported
Manifest Discrepancy Type:	Not reported
Data Entry Number:	Not reported
Was Load Rejected:	NEW YORK, NY 10003
Reason Load Was Rejected:	Not reported

AA211 **BROOKLYN NAVY YARD** **PA MANIFEST** **S118068639**
WNW **FLUSHING AVE & CUMBERLAND ST** **N/A**
1/8-1/4 **BROOKLYN, NY 11205**
0.212 mi.
1117 ft. **Site 23 of 44 in cluster AA**

Relative:
Lower

Actual:
16 ft.

Manifest Details:

Year:	2014
Manifest Number:	006473529FLE
Manifest Type:	TSD Copy
Generator EPA Id:	NYD981078058
Generator Date:	12/16/2014
Mailing Address:	Not reported
Mailing City,St,Zip:	Not reported
Contact Name:	Not reported
Contact Phone:	718-852-0425
TSD EPA Id:	Not reported
TSD Date:	Not reported
TSD Facility Name:	Republic Environmental Systems (Pennsylvania) LLC
TSD Facility Address:	2869 Sandstone Dr
TSD Facility City:	Hatfield
TSD Facility State:	PA
Facility Telephone:	Not reported
Page Number:	1

BROOKLYN NAVY YARD (Continued) **S118068639**

Line Number:	1
Waste Number:	D002
Container Number:	1
Container Type:	Metal drums, barrels, kegs
Waste Quantity:	55
Unit:	Gallons (liquids only)
Handling Code:	Not reported
TSP EPA Id:	PAD085690592
Date TSP Sig:	Not reported

AA212 **58-02 FLUSHING AVE/QUEENS** **NY LTANKS** **S105230168**
WNW **58-02 FLUSHING AVENUE** **N/A**
1/8-1/4 **NEW YORK CITY, NY**
0.213 mi.
1122 ft. **Site 24 of 44 in cluster AA**

Relative:
Lower

Actual:
16 ft.

LTANKS:

Spill Number/Closed Date:	9005372 / 2002-08-15
Facility ID:	9005372
Site ID:	280435
Spill Date:	1990-08-14
Spill Cause:	Tank Test Failure
Spill Source:	Gasoline Station or other PBS Facility
Spill Class:	A3
Cleanup Ceased:	Not reported
SWIS:	4101
Investigator:	SMSANGES
Referred To:	Not reported
Reported to Dept:	1990-08-15
CID:	Not reported
Water Affected:	Not reported
Spill Notifier:	Tank Tester
Last Inspection:	Not reported
Recommended Penalty:	False
Meets Standard:	False
UST Involvement:	True
Remediation Phase:	0
Date Entered In Computer:	1990-08-20
Spill Record Last Update:	2002-08-27
Spiller Name:	Not reported
Spiller Company:	Not reported
Spiller Address:	Not reported
Spiller County:	001
Spiller Contact:	Not reported
Spiller Phone:	Not reported
Spiller Extention:	Not reported
DEC Region:	2
DER Facility ID:	227703
DEC Memo:	"Prior to Sept, 2004 data translation this spill Lead_DEC Field was SANGESLAND 4/2/2002 Mark Califano from Galli Engineering called to find out status of spill closure. 631-271-9292 Reassigned from Sullivan to Sangesland. Site is a former gas station which failed a tank test in 1990. 4/11/2002 Sangesland ran a PBS for this site. File says 9 tanks had been removed in May 1994 and one waste oil tank remains. Sangesland called the facility operator (Pedro Mendez 718-628-7285) who said the tanks were not pulled, but filled with cement before he arrived at the property. Property owner is Mr. Barry (718-326-7265) Mr. Barry said the tanks were not pulled, but rather

58-02 FLUSHING AVE/QUEENS (Continued) **S105230168**

filled in place. Apparently the property is being sold and Mr. Barry would like this old spill closed out. PBS Application will need to be updated to identify that the status of the tanks is not Removed , but rather Abandoned in place 4/11/2002 Sangesland left a message with Joseph Martinez of Galli Engineering (734 Walt Whitman Rd. Suite 402A Melville, NY 11747) According to Mr. Barry, soil borings were drilled and tested. Review needs to confirm that soil samples were taken in appropriate locations and that samples were tested to EPA Method 8270 and 8021. Since this was a Tank Farm of several 550 gal UST's at least 1 ground water sample will also need to be run for VOC and SVOC's. 4/12/2002 Sangesland spoke with Mr.Martinez of Galli Engineering. Apparently a Phase I and Phase II report has been completed including soil borings. After a discussion of what was in the report, it was concluded that a well would be required and groundwater tested. Mr. Martinez will complete this work and incorportate the results into his report and resubmit. Sangesland also forwarded to Mr. Martinez a copy of Spill Closure Report Outline . 4/13/2002 Sangesland forwarded (fax) a request to identify the location/status of the waste oil 550 UST. Requested a soil boring tested to 8021, 8270 and RCRA Metals. 4/26/2002 Sangesland received a Sampling Investigation Work Plan from Galli Engineering which outlines 2 soil borings and 1 water sample - All as discussed above. Sangesland forwarded an OK back to Galli Engineering to go ahead with this work. 7/8/2002 Sangesland was on site for an additional round of soil borings and groundwater sampling. Specific boring and water sampling locations were selected on site with Galli. All samples appear clear. Galli will submit samples to the lab and will prepare a closure report. 8/15/2002 Sangesland reviewed a Spill Closure Report dated August 9, 2002. This report presents additional soil boring data from July 8 field work, results from 2 well samples (65'depth) and a section on the MTBE issue at the site. All of the soil results for the site are ND for VOC and SVOC. The groundwater samples were trace or ND for VOC and SVOC. MTBE was detected in both groundwater samples: (GW-7 = 1,106 ug/L) and (GW-8 = 2,543 ug/L). In the MTBE section of the report, Galli presented data to support their belief that the MTBE found was due to several documented MTBE releases within 1/2 mile upgradient of this site. Based on this analysis and the lack of any detection of MTBE, VOC or SVOC's in any of the soil samples above 65ft depth, the DEC is satisfied that this site is not causing any negative impact to the environment. Spill Closed "

Remarks: "(8) 550 GAL TANKS FAILED AN AIR PRESSURE TEST WITH AN UNDETERMINED LEAK RATE, UNKNOWN ACTION."

All TTF:

Facility ID:	9005372
Spill Number:	9005372
Spill Tank Test:	1537431
Site ID:	280435
Tank Number:	Not reported
Tank Size:	0
Material:	0009
EPA UST:	Not reported
UST:	Not reported
Cause:	Not reported
Source:	Not reported
Test Method:	00
Test Method 2:	Unknown
Leak Rate:	.00

58-02 FLUSHING AVE/QUEENS (Continued) **S105230168**

Gross Fail: Not reported
Modified By: Spills
Last Modified Date: Not reported

All Materials:
Site ID: 280435
Operable Unit ID: 942906
Operable Unit: 01
Material ID: 436421
Material Code: 0009
Material Name: gasoline
Case No.: Not reported
Material FA: Petroleum
Quantity: -1.00
Units: L
Recovered: .00
Oxygenate: Not reported

AA213
WNW
1/8-1/4
0.213 mi.
1127 ft.

Relative:
Lower

Actual:
16 ft.

BROOKLYN NAVY YARD **NY LTANKS** **S102233303**
FLUSHING AV/CUMBERLAND ST **N/A**
BROOKLYN, NY

Site 25 of 44 in cluster AA

LTANKS:
Spill Number/Closed Date: 9516674 / 1996-03-27
Facility ID: 9516674
Site ID: 242175
Spill Date: 1996-03-26
Spill Cause: Tank Failure
Spill Source: Commercial Vehicle
Spill Class: C4
Cleanup Ceased: Not reported
SWIS: 2401
Investigator: TOMASELLO
Referred To: Not reported
Reported to Dept: 1996-03-26
CID: 233
Water Affected: Not reported
Spill Notifier: Responsible Party
Last Inspection: Not reported
Recommended Penalty: False
Meets Standard: False
UST Involvement: False
Remediation Phase: 0
Date Entered In Computer: 1996-03-26
Spill Record Last Update: 1996-04-03
Spiller Name: MARK KHAN
Spiller Company: KHAN TRUCKING
Spiller Address: BROOKLYN NAVY YARD
Spiller County: 001
Spiller Contact: MARK KHAN
Spiller Phone: (718) 852-1441
Spiller Extention: Not reported
DEC Region: 2
DER Facility ID: 199045

BROOKLYN NAVY YARD (Continued) **S102233303**

DEC Memo: ""
Remarks: "tractor trailor hit a pot hole and ruptured tank clean up crew enroute"

All Materials:
Site ID: 242175
Operable Unit ID: 1031229
Operable Unit: 01
Material ID: 353185
Material Code: 0008
Material Name: diesel
Case No.: Not reported
Material FA: Petroleum
Quantity: 10.00
Units: G
Recovered: .00
Oxygenate: Not reported

Z214
ENE
1/8-1/4
0.220 mi.
1161 ft.

CONSOLIDATED EDISON
FLUSHING AVE & HALL
BROOKLYN, NY 12201

NY MANIFEST **1009239184**
N/A

Site 2 of 3 in cluster Z

Relative:
Lower

Actual:
19 ft.

NY MANIFEST:
Country: USA
EPA ID: NYP004058293
Facility Status: Not reported
Location Address 1: FLUSHING AVE & HALL
Code: BP
Location Address 2: Not reported
Total Tanks: Not reported
Location City: BROOKLYN
Location State: NY
Location Zip: 12201
Location Zip 4: Not reported

NY MANIFEST:
EPAID: NYP004058293
Mailing Name: CONSOLIDATED EDISON
Mailing Contact: FRANKLIN MURRAY
Mailing Address 1: 4 IRVING PLACE RM 828
Mailing Address 2: Not reported
Mailing City: NEW YORK
Mailing State: NY
Mailing Zip: 10003
Mailing Zip 4: Not reported
Mailing Country: USA
Mailing Phone: 2124602808

NY MANIFEST:
Document ID: NJA3171766
Manifest Status: Not reported
seq: 01
Year: 2000
Trans1 State ID: 082828
Trans2 State ID: Not reported

CONSOLIDATED EDISON (Continued) **1009239184**

Generator Ship Date:	07/07/2000
Trans1 Recv Date:	07/07/2000
Trans2 Recv Date:	Not reported
TSD Site Recv Date:	07/10/2000
Part A Recv Date:	Not reported
Part B Recv Date:	Not reported
Generator EPA ID:	NYP004058293
Trans1 EPA ID:	NJD982744260
Trans2 EPA ID:	Not reported
TSDF ID 1:	NJD002200046
TSDF ID 2:	Not reported
Manifest Tracking Number:	Not reported
Import Indicator:	Not reported
Export Indicator:	Not reported
Discr Quantity Indicator:	Not reported
Discr Type Indicator:	Not reported
Discr Residue Indicator:	Not reported
Discr Partial Reject Indicator:	Not reported
Discr Full Reject Indicator:	Not reported
Manifest Ref Number:	Not reported
Alt Facility RCRA ID:	Not reported
Alt Facility Sign Date:	Not reported
MGMT Method Type Code:	Not reported
Waste Code:	D008 - LEAD 5.0 MG/L TCLP
Waste Code:	Not reported
Waste Code:	Not reported
Waste Code:	Not reported
Waste Code:	Not reported
Waste Code:	Not reported
Quantity:	00500
Units:	P - Pounds
Number of Containers:	001
Container Type:	TT - Cargo tank, tank trucks
Handling Method:	T Chemical, physical, or biological treatment.
Specific Gravity:	01.00

Click this hyperlink while viewing on your computer to access
-1 additional NY MANIFEST: record(s) in the EDR Site Report.

W215 **352-354 MYRTLE AVE** **NY AST** **A100080768**
SSW **352-354 MYRTLE AVE** **N/A**
1/8-1/4 **BROOKLYN, NY 11205**
0.220 mi.
1161 ft. **Site 5 of 7 in cluster W**

Relative:
Higher

Actual:
58 ft.

AST:

Region:	STATE
DEC Region:	2
Site Status:	Unregulated/Closed
Facility Id:	2-466824
Program Type:	PBS
UTM X:	586863.57739
UTM Y:	4505176.89023
Expiration Date:	N/A
Site Type:	Apartment Building/Office Building

Affiliation Records:

352-354 MYRTLE AVE (Continued) **A100080768**

Site Id:	20277
Affiliation Type:	Mail Contact
Company Name:	G-WAY MGMT
Contact Type:	Not reported
Contact Name:	MATTHEW MATATOF
Address1:	9 BEDFORD PL
Address2:	Not reported
City:	BROOKLYN
State:	NY
Zip Code:	11216
Country Code:	001
Phone:	(718) 399-9300
EMail:	Not reported
Fax Number:	Not reported
Modified By:	MSBAPTIS
Date Last Modified:	2011-08-12

Site Id:	20277
Affiliation Type:	Facility Operator
Company Name:	352-354 MYRTLE AVE
Contact Type:	Not reported
Contact Name:	G-WAY MGMT
Address1:	Not reported
Address2:	Not reported
City:	Not reported
State:	NN
Zip Code:	Not reported
Country Code:	001
Phone:	(718) 399-9300
EMail:	Not reported
Fax Number:	Not reported
Modified By:	MSBAPTIS
Date Last Modified:	2011-08-12

Site Id:	20277
Affiliation Type:	Emergency Contact
Company Name:	MYRTLE PARTNERS, LLC
Contact Type:	Not reported
Contact Name:	G-WAY MGMT
Address1:	Not reported
Address2:	Not reported
City:	Not reported
State:	NN
Zip Code:	Not reported
Country Code:	999
Phone:	(718) 399-9300
EMail:	Not reported
Fax Number:	Not reported
Modified By:	MSBAPTIS
Date Last Modified:	2011-08-12

Site Id:	20277
Affiliation Type:	Facility Owner
Company Name:	MYRTLE PARTNERS, LLC
Contact Type:	OWNER
Contact Name:	MATTHEW MATATOF
Address1:	9 BEDFORD PL

352-354 MYRTLE AVE (Continued) **A100080768**

Address2:	Not reported
City:	BROOKLYN
State:	NY
Zip Code:	11216
Country Code:	001
Phone:	(718) 399-9300
EMail:	Not reported
Fax Number:	Not reported
Modified By:	MSBAPTIS
Date Last Modified:	2011-08-12

Tank Info:

Tank Number:	001
Tank Id:	36923
Material Code:	0001
Common Name of Substance:	#2 Fuel Oil (On-Site Consumption)

Equipment Records:

	G03 - Tank Secondary Containment - Vault (w/o access)
	H00 - Tank Leak Detection - None
	I02 - Overfill - High Level Alarm
	L09 - Piping Leak Detection - Exempt Suction Piping
	F00 - Pipe External Protection - None
	D00 - Pipe Type - No Piping
	J02 - Dispenser - Suction Dispenser
	C01 - Pipe Location - Aboveground
	I04 - Overfill - Product Level Gauge (A/G)
	A00 - Tank Internal Protection - None
	B01 - Tank External Protection - Painted/Asphalt Coating
Tank Location:	Aboveground - contact with soil.... Tank bottom rests on soil, allowing no visual inspection.
Tank Type:	Steel/Carbon Steel/Iron
Tank Status:	Closed - Removed
Pipe Model:	Not reported
Install Date:	11/01/1997
Capacity Gallons:	2000
Tightness Test Method:	-
Date Test:	Not reported
Next Test Date:	Not reported
Date Tank Closed:	10/31/2011
Register:	True
Modified By:	LXZIELIN
Last Modified:	04/14/2017
Material Name:	#2 fuel oil (on-site consumption)

U216 **CON EDISON SERVICE BOX: 10255** **RCRA NonGen / NLR** **1017778148**
South **380 MYRTLE AVE** **NYP004560694**
1/8-1/4 **BROOKLYN, NY 11205**
0.220 mi.
1162 ft. **Site 6 of 11 in cluster U**

Relative:
Higher

Actual:
62 ft.

RCRA NonGen / NLR:

Date form received by agency:	07/11/2014
Facility name:	CON EDISON SERVICE BOX: 10255
Facility address:	380 MYRTLE AVE BROOKLYN, NY 11205

CON EDISON SERVICE BOX: 10255 (Continued) **1017778148**

EPA ID:	NYP004560694
Mailing address:	IRVING PL, 15TH FL NE NEW YORK, NY 10003
Contact:	THOMAS TEELING
Contact address:	Not reported Not reported
Contact country:	Not reported
Contact telephone:	212-460-3770
Contact email:	Not reported
EPA Region:	02
Classification:	Non-Generator
Description:	Handler: Non-Generators do not presently generate hazardous waste

Handler Activities Summary:

U.S. importer of hazardous waste:	No
Mixed waste (haz. and radioactive):	No
Recycler of hazardous waste:	No
Transporter of hazardous waste:	No
Treater, storer or disposer of HW:	No
Underground injection activity:	No
On-site burner exemption:	No
Furnace exemption:	No
Used oil fuel burner:	No
Used oil processor:	No
User oil refiner:	No
Used oil fuel marketer to burner:	No
Used oil Specification marketer:	No
Used oil transfer facility:	No
Used oil transporter:	No

Historical Generators:

Date form received by agency:	06/11/2014
Site name:	CON EDISON
Classification:	Large Quantity Generator
Date form received by agency:	06/11/2014
Site name:	CON EDISON
Classification:	Not a generator, verified
Violation Status:	No violations found

U217 **CON EDISON** **NY MANIFEST** **S117063635**
South **380 MYRTLE AVE** **N/A**
1/8-1/4 **BROOKLYN, NY 11205**
0.220 mi.
1162 ft. **Site 7 of 11 in cluster U**

Relative:
Higher

Actual:
62 ft.

NY MANIFEST:

Country:	USA
EPA ID:	NYP004560694
Facility Status:	Not reported
Location Address 1:	FO 380 MYRTLE AVE
Code:	BP
Location Address 2:	SB 10255
Total Tanks:	Not reported
Location City:	BROOKLYN
Location State:	NY
Location Zip:	11205

CON EDISON (Continued) **S117063635**

Location Zip 4: Not reported

NY MANIFEST:

EPAID:	NYP004560694
Mailing Name:	CON EDISON
Mailing Contact:	TOM TEELING
Mailing Address 1:	4 IRVING PLACE 15TH FLOOR
Mailing Address 2:	Not reported
Mailing City:	NEW YORK
Mailing State:	NY
Mailing Zip:	10003
Mailing Zip 4:	Not reported
Mailing Country:	USA
Mailing Phone:	Not reported

NY MANIFEST:

Document ID:	Not reported
Manifest Status:	Not reported
seq:	Not reported
Year:	2014
Trans1 State ID:	NJ0000027193
Trans2 State ID:	Not reported
Generator Ship Date:	06/11/2014
Trans1 Recv Date:	06/11/2014
Trans2 Recv Date:	Not reported
TSD Site Recv Date:	06/13/2014
Part A Recv Date:	Not reported
Part B Recv Date:	Not reported
Generator EPA ID:	NYP004560694
Trans1 EPA ID:	Not reported
Trans2 EPA ID:	Not reported
TSDF ID 1:	NJD002200046
TSDF ID 2:	Not reported
Manifest Tracking Number:	013246493JJK
Import Indicator:	N
Export Indicator:	N
Discr Quantity Indicator:	N
Discr Type Indicator:	N
Discr Residue Indicator:	N
Discr Partial Reject Indicator:	N
Discr Full Reject Indicator:	N
Manifest Ref Number:	Not reported
Alt Facility RCRA ID:	Not reported
Alt Facility Sign Date:	Not reported
MGMT Method Type Code:	H110
Waste Code:	Not reported
Waste Code:	Not reported
Waste Code:	Not reported
Waste Code:	Not reported
Waste Code:	Not reported
Waste Code:	Not reported
Quantity:	100
Units:	G - Gallons (liquids only)* (8.3 pounds)
Number of Containers:	1
Container Type:	TT - Cargo tank, tank trucks
Handling Method:	T Chemical, physical, or biological treatment.
Specific Gravity:	1

CON EDISON (Continued) **S117063635**

Waste Code:	D008
Waste Code 1_2:	Not reported
Waste Code 1_3:	Not reported
Waste Code 1_4:	Not reported
Waste Code 1_5:	Not reported
Waste Code 1_6:	Not reported

Click this hyperlink while viewing on your computer to access
-1 additional NY MANIFEST: record(s) in the EDR Site Report.

U218 **CON EDISON** **NY MANIFEST** **S117067108**
South **380-382 MYRTLE AVE & CLARMONT AVE** **N/A**
1/8-1/4 **BROOKLYN, NY 11205**
0.220 mi.
1162 ft. **Site 8 of 11 in cluster U**

Relative:
Higher

Actual:
62 ft.

NY MANIFEST:

Country:	USA
EPA ID:	NYP004598439
Facility Status:	Not reported
Location Address 1:	380-382 MYRTLE AVE & CLARMONT AVE
Code:	BP
Location Address 2:	MH 1995
Total Tanks:	Not reported
Location City:	BROOKLYN
Location State:	NY
Location Zip:	11205
Location Zip 4:	Not reported

NY MANIFEST:

EPAID:	NYP004598439
Mailing Name:	CON EDISON
Mailing Contact:	TOM TEELING
Mailing Address 1:	4 IRVING PLACE 15TH FLOOR
Mailing Address 2:	Not reported
Mailing City:	NEW YORK
Mailing State:	NY
Mailing Zip:	10003
Mailing Zip 4:	Not reported
Mailing Country:	USA
Mailing Phone:	Not reported

NY MANIFEST:

Document ID:	Not reported
Manifest Status:	Not reported
seq:	Not reported
Year:	2014
Trans1 State ID:	NJ0000027193
Trans2 State ID:	Not reported
Generator Ship Date:	07/16/2014
Trans1 Recv Date:	07/16/2014
Trans2 Recv Date:	Not reported
TSD Site Recv Date:	07/17/2014
Part A Recv Date:	Not reported
Part B Recv Date:	Not reported
Generator EPA ID:	NYP004598439
Trans1 EPA ID:	Not reported

CON EDISON (Continued) **S117067108**

Trans2 EPA ID:	Not reported
TSDF ID 1:	NJD002200046
TSDF ID 2:	Not reported
Manifest Tracking Number:	012774491JJK
Import Indicator:	N
Export Indicator:	N
Discr Quantity Indicator:	N
Discr Type Indicator:	N
Discr Residue Indicator:	N
Discr Partial Reject Indicator:	N
Discr Full Reject Indicator:	N
Manifest Ref Number:	Not reported
Alt Facility RCRA ID:	Not reported
Alt Facility Sign Date:	Not reported
MGMT Method Type Code:	H110
Waste Code:	Not reported
Waste Code:	Not reported
Waste Code:	Not reported
Waste Code:	Not reported
Waste Code:	Not reported
Waste Code:	Not reported
Quantity:	150
Units:	G - Gallons (liquids only)* (8.3 pounds)
Number of Containers:	1
Container Type:	TT - Cargo tank, tank trucks
Handling Method:	T Chemical, physical, or biological treatment.
Specific Gravity:	1
Waste Code:	D008
Waste Code 1_2:	Not reported
Waste Code 1_3:	Not reported
Waste Code 1_4:	Not reported
Waste Code 1_5:	Not reported
Waste Code 1_6:	Not reported

Click this hyperlink while viewing on your computer to access
-1 additional NY MANIFEST: record(s) in the EDR Site Report.

U219 **CON EDISON** **NY MANIFEST** **S117066111**
South **374 MYRTLE AVE** **N/A**
1/8-1/4 **BROOKLYN, NY 11205**
0.220 mi.
1162 ft. **Site 9 of 11 in cluster U**

Relative:
Higher

Actual:
61 ft.

NY MANIFEST:

Country:	USA
EPA ID:	NYP004587333
Facility Status:	Not reported
Location Address 1:	374 MYRTLE AVE
Code:	BP
Location Address 2:	SB 10254
Total Tanks:	Not reported
Location City:	BROOKLYN
Location State:	NY
Location Zip:	11205
Location Zip 4:	Not reported

NY MANIFEST:

CON EDISON (Continued) **S117066111**

EPAID:	NYP004587333
Mailing Name:	CON EDISON
Mailing Contact:	TOM TEELING
Mailing Address 1:	4 IRVING PLACE 15TH FLOOR
Mailing Address 2:	Not reported
Mailing City:	NEW YORK
Mailing State:	NY
Mailing Zip:	10003
Mailing Zip 4:	Not reported
Mailing Country:	USA
Mailing Phone:	Not reported

NY MANIFEST:

Document ID:	Not reported
Manifest Status:	Not reported
seq:	Not reported
Year:	2014
Trans1 State ID:	NJ0000027193
Trans2 State ID:	Not reported
Generator Ship Date:	07/07/2014
Trans1 Recv Date:	07/07/2014
Trans2 Recv Date:	Not reported
TSD Site Recv Date:	07/09/2014
Part A Recv Date:	Not reported
Part B Recv Date:	Not reported
Generator EPA ID:	NYP004587333
Trans1 EPA ID:	Not reported
Trans2 EPA ID:	Not reported
TSDF ID 1:	NJD002200046
TSDF ID 2:	Not reported
Manifest Tracking Number:	012774267JJK
Import Indicator:	N
Export Indicator:	N
Discr Quantity Indicator:	N
Discr Type Indicator:	N
Discr Residue Indicator:	N
Discr Partial Reject Indicator:	N
Discr Full Reject Indicator:	N
Manifest Ref Number:	Not reported
Alt Facility RCRA ID:	Not reported
Alt Facility Sign Date:	Not reported
MGMT Method Type Code:	H110
Waste Code:	Not reported
Waste Code:	Not reported
Waste Code:	Not reported
Waste Code:	Not reported
Waste Code:	Not reported
Waste Code:	Not reported
Quantity:	50
Units:	G - Gallons (liquids only)* (8.3 pounds)
Number of Containers:	1
Container Type:	TT - Cargo tank, tank trucks
Handling Method:	T Chemical, physical, or biological treatment.
Specific Gravity:	1
Waste Code:	D008
Waste Code 1_2:	Not reported
Waste Code 1_3:	Not reported

CON EDISON (Continued) **S117066111**

Waste Code 1_4: Not reported
Waste Code 1_5: Not reported
Waste Code 1_6: Not reported

Click this hyperlink while viewing on your computer to access
-1 additional NY MANIFEST: record(s) in the EDR Site Report.

AA220 **UNITED BACKING CO (FORMERLY)** **NY AST** **1001359189**
WNW **70 FLUSHING AVE** **N/A**
1/8-1/4 **BROOKLYN, NY 11205**
0.221 mi.
1167 ft. **Site 26 of 44 in cluster AA**

Relative:
Lower

Actual:
16 ft.

AST:
Region: STATE
DEC Region: 2
Site Status: Unregulated/Closed
Facility Id: 2-064785
Program Type: PBS
UTM X: 586651.12831
UTM Y: 4505706.35770
Expiration Date: N/A
Site Type: Manufacturing (Other than Chemical)/Processing

Affiliation Records:
Site Id: 1377
Affiliation Type: Mail Contact
Company Name: J & H REALTY ASSOCIATES LLC
Contact Type: Not reported
Contact Name: J. GUTTMAN
Address1: 54 PEARL ST.
Address2: Not reported
City: BROOKLYN
State: NY
Zip Code: 11201
Country Code: 001
Phone: (718) 858-9805
EMail: Not reported
Fax Number: Not reported
Modified By: dxliving
Date Last Modified: 2008-05-14

Site Id: 1377
Affiliation Type: Facility Operator
Company Name: UNITED BACKING CO (FORMERLY)
Contact Type: Not reported
Contact Name: J. GUTTMAN
Address1: Not reported
Address2: Not reported
City: Not reported
State: NN
Zip Code: Not reported
Country Code: 001
Phone: (718) 858-9805
EMail: Not reported
Fax Number: Not reported
Modified By: dxliving

UNITED BACKING CO (FORMERLY) (Continued) **1001359189**

Date Last Modified: 2008-05-14

Site Id: 1377
Affiliation Type: Emergency Contact
Company Name: J & H REALTY ASSOCIATES LLC
Contact Type: Not reported
Contact Name: J. GUTTMAN
Address1: Not reported
Address2: Not reported
City: Not reported
State: NN
Zip Code: Not reported
Country Code: 999
Phone: (718) 858-9805
EMail: Not reported
Fax Number: Not reported
Modified By: dxliving
Date Last Modified: 2008-05-14

Site Id: 1377
Affiliation Type: Facility Owner
Company Name: J & H REALTY ASSOCIATES LLC
Contact Type: MEMBER
Contact Name: JOSHUA GUTTMAN
Address1: 54 PEARL ST.
Address2: Not reported
City: BROOKLYN
State: NY
Zip Code: 11201
Country Code: 001
Phone: (718) 858-9805
EMail: Not reported
Fax Number: Not reported
Modified By: dxliving
Date Last Modified: 2008-05-14

Tank Info:

Tank Number: 002
Tank Id: 2413
Material Code: 0001
Common Name of Substance: #2 Fuel Oil (On-Site Consumption)

Equipment Records:

A00 - Tank Internal Protection - None
D01 - Pipe Type - Steel/Carbon Steel/Iron
J02 - Dispenser - Suction Dispenser
B00 - Tank External Protection - None
C00 - Pipe Location - No Piping
F00 - Pipe External Protection - None
G03 - Tank Secondary Containment - Vault (w/o access)
H00 - Tank Leak Detection - None
I00 - Overfill - None
L09 - Piping Leak Detection - Exempt Suction Piping

Tank Location: Aboveground - contact with soil.... Tank bottom rests on soil, allowing no visual inspection.

UNITED BACKING CO (FORMERLY) (Continued) **1001359189**

Tank Type:	Steel/Carbon Steel/Iron
Tank Status:	Closed - In Place
Pipe Model:	Not reported
Install Date:	Not reported
Capacity Gallons:	1180
Tightness Test Method:	NN
Date Test:	Not reported
Next Test Date:	Not reported
Date Tank Closed:	09/28/2006
Register:	True
Modified By:	dxliving
Last Modified:	04/14/2017
Material Name:	#2 fuel oil (on-site consumption)

Z221 **WEBERS TRADING CO INC** **RCRA NonGen / NLR** **1000981428**
ENE **27 HALL ST** **FINDS** **NY0000991125**
1/8-1/4 **BROOKLYN, NY 11205** **ECHO**
0.222 mi. **NY MANIFEST**
1170 ft. **Site 3 of 3 in cluster Z**

Relative:
Lower

Actual:
24 ft.

RCRA NonGen / NLR:

Date form received by agency:	01/01/2007
Facility name:	WEBERS TRADING CO INC
Facility address:	27 HALL ST BROOKLYN, NY 11205-1303
EPA ID:	NY0000991125
Mailing address:	HALL ST BROOKLYN, NY 11211
Contact:	Not reported
Contact address:	HALL ST BROOKLYN, NY 11211
Contact country:	US
Contact telephone:	Not reported
Contact email:	Not reported
EPA Region:	02
Classification:	Non-Generator
Description:	Handler: Non-Generators do not presently generate hazardous waste

Owner/Operator Summary:

Owner/operator name:	HALL STREET INDUST REALITY
Owner/operator address:	37 HALL ST BROOKLYN, NY 11205
Owner/operator country:	US
Owner/operator telephone:	718-858-3722
Owner/operator email:	Not reported
Owner/operator fax:	Not reported
Owner/operator extension:	Not reported
Legal status:	Private
Owner/Operator Type:	Owner
Owner/Op start date:	Not reported
Owner/Op end date:	Not reported

Owner/operator name:	HALL STREET INDUST REALITY
Owner/operator address:	37 HALL ST BROOKLYN, NY 11205
Owner/operator country:	US
Owner/operator telephone:	718-858-3722

WEBERS TRADING CO INC (Continued) **1000981428**

Owner/operator email: Not reported
Owner/operator fax: Not reported
Owner/operator extension: Not reported
Legal status: Private
Owner/Operator Type: Operator
Owner/Op start date: Not reported
Owner/Op end date: Not reported

Handler Activities Summary:
U.S. importer of hazardous waste: No
Mixed waste (haz. and radioactive): No
Recycler of hazardous waste: No
Transporter of hazardous waste: No
Treater, storer or disposer of HW: No
Underground injection activity: No
On-site burner exemption: No
Furnace exemption: No
Used oil fuel burner: No
Used oil processor: No
User oil refiner: No
Used oil fuel marketer to burner: No
Used oil Specification marketer: No
Used oil transfer facility: No
Used oil transporter: No

Historical Generators:
Date form received by agency: 01/01/2006
Site name: WEBERS TRADING CO INC
Classification: Not a generator, verified

Date form received by agency: 07/08/1999
Site name: WEBERS TRADING CO INC
Classification: Not a generator, verified

Date form received by agency: 12/21/1994
Site name: WEBERS TRADING CO INC
Classification: Small Quantity Generator

. Waste code: F002
. Waste name: THE FOLLOWING SPENT HALOGENATED SOLVENTS: TETRACHLOROETHYLENE, METHYLENE CHLORIDE, TRICHLOROETHYLENE, 1,1,1-TRICHLOROETHANE, CHLOROBENZENE, 1,1,2-TRICHLORO-1,2,2-TRIFLUOROETHANE, ORTHO-DICHLOROBENZENE, TRICHLOROFLUOROMETHANE, AND 1,1,2-TRICHLOROETHANE; ALL SPENT SOLVENT MIXTURES/BLENDS CONTAINING, BEFORE USE, A TOTAL OF TEN PERCENT OR MORE (BY VOLUME) OF ONE OR MORE OF THE ABOVE HALOGENATED SOLVENTS OR THOSE LISTED IN F001, F004, OR F005, AND STILL BOTTOMS FROM THE RECOVERY OF THESE SPENT SOLVENTS AND SPENT SOLVENT MIXTURES.

Violation Status: No violations found

FINDS:

Registry ID: 110004323376

Environmental Interest/Information System
RCRAInfo is a national information system that supports the Resource

WEBERS TRADING CO INC (Continued) **1000981428**

Conservation and Recovery Act (RCRA) program through the tracking of events and activities related to facilities that generate, transport, and treat, store, or dispose of hazardous waste. RCRAInfo allows RCRA program staff to track the notification, permit, compliance, and corrective action activities required under RCRA.

FIS (New York - Facility Information System) is New York's Department of Environmental Conservation (DEC) information system for tracking environmental facility information found across the State.

Click this hyperlink while viewing on your computer to access additional FINDS: detail in the EDR Site Report.

ECHO:

Envid:	1000981428
Registry ID:	110004323376
DFR URL:	http://echo.epa.gov/detailed-facility-report?fid=110004323376

NY MANIFEST:

Country:	USA
EPA ID:	NY0000991125
Facility Status:	Not reported
Location Address 1:	27 HALL ST
Code:	BP
Location Address 2:	Not reported
Total Tanks:	Not reported
Location City:	BROOKLYN
Location State:	NY
Location Zip:	11211
Location Zip 4:	Not reported

NY MANIFEST:

EPAID:	NY0000991125
Mailing Name:	WEBER TRADING
Mailing Contact:	OSAR WEBER
Mailing Address 1:	27 HALL ST
Mailing Address 2:	Not reported
Mailing City:	BROOKLYN
Mailing State:	NY
Mailing Zip:	11211
Mailing Zip 4:	Not reported
Mailing Country:	USA
Mailing Phone:	7185965331

NY MANIFEST:

Document ID:	NYC4033888
Manifest Status:	C
seq:	Not reported
Year:	1996
Trans1 State ID:	GF2859NY
Trans2 State ID:	Not reported
Generator Ship Date:	02/27/1996
Trans1 Recv Date:	02/27/1996
Trans2 Recv Date:	03/05/1996
TSD Site Recv Date:	03/06/1996

WEBERS TRADING CO INC (Continued) **1000981428**

Part A Recv Date:	03/07/1996
Part B Recv Date:	03/18/1996
Generator EPA ID:	NY0000991125
Trans1 EPA ID:	ILD984908202
Trans2 EPA ID:	ARD981908551
TSDF ID 1:	OHD980587364
TSDF ID 2:	Not reported
Manifest Tracking Number:	Not reported
Import Indicator:	Not reported
Export Indicator:	Not reported
Discr Quantity Indicator:	Not reported
Discr Type Indicator:	Not reported
Discr Residue Indicator:	Not reported
Discr Partial Reject Indicator:	Not reported
Discr Full Reject Indicator:	Not reported
Manifest Ref Number:	Not reported
Alt Facility RCRA ID:	Not reported
Alt Facility Sign Date:	Not reported
MGMT Method Type Code:	Not reported
Waste Code:	F002 - HALO SOLV + STILL BOTTOMS FM REC OF SOLV
Waste Code:	Not reported
Waste Code:	Not reported
Waste Code:	Not reported
Waste Code:	Not reported
Waste Code:	Not reported
Quantity:	00070
Units:	P - Pounds
Number of Containers:	001
Container Type:	DM - Metal drums, barrels
Handling Method:	B Incineration, heat recovery, burning.
Specific Gravity:	100
Waste Code:	F002 - HALO SOLV + STILL BOTTOMS FM REC OF SOLV
Waste Code:	Not reported
Waste Code:	Not reported
Waste Code:	Not reported
Waste Code:	Not reported
Quantity:	00195
Units:	P - Pounds
Number of Containers:	001
Container Type:	DF - Fiberboard or plastic drums (glass)
Handling Method:	B Incineration, heat recovery, burning.
Specific Gravity:	100

Click this hyperlink while viewing on your computer to access
-1 additional NY MANIFEST: record(s) in the EDR Site Report.

AB222 **47 HALL STREET** **NY UST** **U004244792**
East **47 HALL STREET** **N/A**
1/8-1/4 **BROOKLYN, NY 11205**
0.222 mi.
1171 ft. **Site 1 of 2 in cluster AB**

Relative: UST:
Lower

Id/Status:	2-612506 / Unregulated/Closed
Program Type:	PBS
Region:	STATE
DEC Region:	2

Actual:
27 ft.

47 HALL STREET (Continued) **U004244792**

Expiration Date: N/A
UTM X: 587327.14228
UTM Y: 4505570.33002
Site Type: Apartment Building/Office Building

Affiliation Records:

Site Id: 519918
Affiliation Type: Facility Owner
Company Name: 9-47 HALL STREET OWNERS LLC
Contact Type: MANAGING DIRECTOR
Contact Name: ELI FRUCHTHANDLER
Address1: 111 BROADWAY, 21ST FLOOR
Address2: Not reported
City: NEW YORK
State: NY
Zip Code: 10006
Country Code: 001
Phone: (212) 320-2400
EMail: Not reported
Fax Number: Not reported
Modified By: CGFREEDM
Date Last Modified: 2015-12-11

Site Id: 519918
Affiliation Type: Mail Contact
Company Name: 9-47 HALL STREET OWNERS LLC
Contact Type: Not reported
Contact Name: ELI FRUCHTHANDLER
Address1: 111 BROADWAY
Address2: 21ST FLOOR
City: NEW YORK
State: NY
Zip Code: 10006
Country Code: 001
Phone: (718) 968-5890
EMail: ELIF@LINEAGEPROPERTIES.COM
Fax Number: Not reported
Modified By: CGFREEDM
Date Last Modified: 2015-12-11

Site Id: 519918
Affiliation Type: Facility Operator
Company Name: 47 HALL STREET
Contact Type: Not reported
Contact Name: MICHAEL ROSENSTOCK
Address1: Not reported
Address2: Not reported
City: Not reported
State: NN
Zip Code: Not reported
Country Code: 001
Phone: (845) 222-0752
EMail: Not reported
Fax Number: Not reported
Modified By: CGFREEDM
Date Last Modified: 2015-12-11

Site Id: 519918

47 HALL STREET (Continued) **U004244792**

Affiliation Type:	Emergency Contact
Company Name:	9-47 HALL STREET OWNERS LLC
Contact Type:	Not reported
Contact Name:	MICHAEL ROSENSTOCK
Address1:	Not reported
Address2:	Not reported
City:	Not reported
State:	NN
Zip Code:	Not reported
Country Code:	001
Phone:	(845) 222-0752
EMail:	Not reported
Fax Number:	Not reported
Modified By:	CGFREEDM
Date Last Modified:	2015-12-11

Tank Info:

Tank Number:	001
Tank ID:	259965
Tank Status:	Closed - In Place
Material Name:	Closed - In Place
Capacity Gallons:	5000
Install Date:	Not reported
Date Tank Closed:	10/09/2015
Registered:	True
Tank Location:	Underground
Tank Type:	Steel/carbon steel
Tightness Test Method:	NN
Date Test:	Not reported
Next Test Date:	Not reported
Pipe Model:	Not reported
Modified By:	NTFREEMA
Last Modified:	04/14/2017

Equipment Records:

L00 - Piping Leak Detection - None
H00 - Tank Leak Detection - None
I00 - Overfill - None
E00 - Piping Secondary Containment - None
G00 - Tank Secondary Containment - None
F00 - Pipe External Protection - None
B00 - Tank External Protection - None
K00 - Spill Prevention - None
A00 - Tank Internal Protection - None
J00 - Dispenser - None

AB223 **RXR 9-47 HALL ST OWNER LLC** **NY MANIFEST** **S122483144**
East **47 HALL ST** **N/A**
1/8-1/4 **BROOKLYN, NY 11205**
0.222 mi.
1171 ft. **Site 2 of 2 in cluster AB**

Relative:
Lower

Actual:
27 ft.

NY MANIFEST:

Country:	USA
EPA ID:	NYR000235705
Facility Status:	Not reported
Location Address 1:	47 HALL ST

RXR 9-47 HALL ST OWNER LLC (Continued) **S122483144**

Code:	BP
Location Address 2:	Not reported
Total Tanks:	Not reported
Location City:	BROOKLYN
Location State:	NY
Location Zip:	11205
Location Zip 4:	Not reported

NY MANIFEST:

EPAID:	NYR000235705
Mailing Name:	RXR 9-47 HALL ST OWNER LLC
Mailing Contact:	RXR 9-47 HALL ST OWNER LLC
Mailing Address 1:	47 HALL ST
Mailing Address 2:	Not reported
Mailing City:	BROOKLYN
Mailing State:	NY
Mailing Zip:	11205
Mailing Zip 4:	Not reported
Mailing Country:	USA
Mailing Phone:	Not reported

Click this hyperlink while viewing on your computer to access
-1 additional NY MANIFEST: record(s) in the EDR Site Report.

AA224 **CON EDISON** **NY MANIFEST** **S117739518**
WNW **15 N OXFORD ST** **N/A**
1/8-1/4 **BROOKLYN, NY 11205**
0.227 mi.
1201 ft. **Site 27 of 44 in cluster AA**

Relative:
Lower

Actual:
18 ft.

NY MANIFEST:

Country:	USA
EPA ID:	NYP004726402
Facility Status:	Not reported
Location Address 1:	15 N OXFORD ST
Code:	BP
Location Address 2:	SB9585
Total Tanks:	Not reported
Location City:	BROOKLYN
Location State:	NY
Location Zip:	11201
Location Zip 4:	Not reported

NY MANIFEST:

EPAID:	NYP004726402
Mailing Name:	CON EDISON
Mailing Contact:	CON EDISON
Mailing Address 1:	4 IRVING PL
Mailing Address 2:	15TH FL
Mailing City:	NEW YORK
Mailing State:	NY
Mailing Zip:	10003
Mailing Zip 4:	Not reported
Mailing Country:	USA
Mailing Phone:	Not reported

NY MANIFEST:

CON EDISON (Continued) **S117739518**

Document ID:	Not reported
Manifest Status:	Not reported
seq:	Not reported
Year:	2015
Trans1 State ID:	NJ0000027193
Trans2 State ID:	Not reported
Generator Ship Date:	02/05/2015
Trans1 Recv Date:	02/05/2015
Trans2 Recv Date:	Not reported
TSD Site Recv Date:	02/05/2015
Part A Recv Date:	Not reported
Part B Recv Date:	Not reported
Generator EPA ID:	NYP004726402
Trans1 EPA ID:	Not reported
Trans2 EPA ID:	Not reported
TSDF ID 1:	NJD002200046
TSDF ID 2:	Not reported
Manifest Tracking Number:	001084484GBF
Import Indicator:	N
Export Indicator:	N
Discr Quantity Indicator:	N
Discr Type Indicator:	N
Discr Residue Indicator:	N
Discr Partial Reject Indicator:	N
Discr Full Reject Indicator:	N
Manifest Ref Number:	Not reported
Alt Facility RCRA ID:	Not reported
Alt Facility Sign Date:	Not reported
MGMT Method Type Code:	H110
Waste Code:	Not reported
Waste Code:	Not reported
Waste Code:	Not reported
Waste Code:	Not reported
Waste Code:	Not reported
Waste Code:	Not reported
Quantity:	2000
Units:	P - Pounds
Number of Containers:	1
Container Type:	TT - Cargo tank, tank trucks
Handling Method:	T Chemical, physical, or biological treatment.
Specific Gravity:	1
Waste Code:	D008
Waste Code 1_2:	Not reported
Waste Code 1_3:	Not reported
Waste Code 1_4:	Not reported
Waste Code 1_5:	Not reported
Waste Code 1_6:	Not reported

Click this hyperlink while viewing on your computer to access
-1 additional NY MANIFEST: record(s) in the EDR Site Report.

AA225 **CON EDISON** **RCRA NonGen / NLR** **1018277896**
WNW **15 N OXFORD ST** **FINDS** **NYP004726402**
1/8-1/4 **BROOKLYN, NY 11205** **ECHO**
0.227 mi.
1201 ft. **Site 28 of 44 in cluster AA**

Relative:
Lower

Actual:
18 ft.

RCRA NonGen / NLR:

Date form received by agency:	02/05/2015
Facility name:	CON EDISON
Facility address:	15 N OXFORD ST BROOKLYN, NY 11205
EPA ID:	NYP004726402
Mailing address:	IRVING PL, 15TH FL NE NEW YORK, NY 10003
Contact:	THOMAS TEELING
Contact address:	Not reported Not reported
Contact country:	Not reported
Contact telephone:	212-460-3770
Contact email:	Not reported
EPA Region:	02
Classification:	Non-Generator
Description:	Handler: Non-Generators do not presently generate hazardous waste

Handler Activities Summary:

U.S. importer of hazardous waste:	No
Mixed waste (haz. and radioactive):	No
Recycler of hazardous waste:	No
Transporter of hazardous waste:	No
Treater, storer or disposer of HW:	No
Underground injection activity:	No
On-site burner exemption:	No
Furnace exemption:	No
Used oil fuel burner:	No
Used oil processor:	No
User oil refiner:	No
Used oil fuel marketer to burner:	No
Used oil Specification marketer:	No
Used oil transfer facility:	No
Used oil transporter:	No

Historical Generators:

Date form received by agency:	02/05/2015
Site name:	CON EDISON
Classification:	Large Quantity Generator
Violation Status:	No violations found

FINDS:

Registry ID: 110067696050

Environmental Interest/Information System

RCRAInfo is a national information system that supports the Resource Conservation and Recovery Act (RCRA) program through the tracking of events and activities related to facilities that generate, transport, and treat, store, or dispose of hazardous waste. RCRAInfo allows RCRA program staff to track the notification, permit, compliance, and corrective action activities required under RCRA.

CON EDISON (Continued) **1018277896**

Click this hyperlink while viewing on your computer to access additional FINDS: detail in the EDR Site Report.

ECHO:

Envid:	1018277896
Registry ID:	110067696050
DFR URL:	http://echo.epa.gov/detailed-facility-report?fid=110067696050

AA226 **CON EDISON** **NJ MANIFEST** **S120666808**
WNW **15 N OXFORD ST** **N/A**
1/8-1/4 **BROOKLYN, NY 11205**
0.227 mi.
1201 ft. **Site 29 of 44 in cluster AA**

Relative:
Lower

Actual:
18 ft.

NJ MANIFEST:

EPA Id:	NYP004726402
Mail Address:	IRVING PL, 15TH FL NE
Mail City/State/Zip:	NEW YORK, NY 10003
Facility Phone:	Not reported
Emergency Phone:	Not reported
Contact:	THOMAS TEELING
Comments:	Not reported
SIC Code:	Not reported
County:	NY047
Municipal:	Not reported
Previous EPA Id:	Not reported
Gen Flag:	Not reported
Trans Flag:	Not reported
TSDF Flag:	Not reported
Name Change:	Not reported
Date Change:	Not reported

Manifest:

Manifest Number:	001084484GBF
EPA ID:	NYP004726402
Date Shipped:	2/5/2015
TSDF EPA ID:	NJD002200046
Transporter EPA ID:	NJ0000027193
Transporter 2 EPA ID:	Not reported
Transporter 3 EPA ID:	Not reported
Transporter 4 EPA ID:	Not reported
Transporter 5 EPA ID:	Not reported
Transporter 6 EPA ID:	Not reported
Transporter 7 EPA ID:	Not reported
Transporter 8 EPA ID:	Not reported
Transporter 9 EPA ID:	Not reported
Transporter 10 EPA ID:	Not reported
Date Trans1 Transported Waste:	Not reported
Date Trans2 Transported Waste:	Not reported
Date Trans3 Transported Waste:	Not reported
Date Trans4 Transported Waste:	Not reported
Date Trans5 Transported Waste:	Not reported
Date Trans6 Transported Waste:	Not reported
Date Trans7 Transported Waste:	Not reported
Date Trans8 Transported Waste:	Not reported
Date Trans9 Transported Waste:	Not reported
Date Trans10 Transported Waste:	Not reported

CON EDISON (Continued) **S120666808**

Date TSDF Received Waste:	Not reported
TSDF EPA Facility Name:	Not reported
QTY Units:	Not reported
Transporter SEQ ID:	Not reported
Transporter-1 Date:	Not reported
Waste SEQ ID:	Not reported
Waste Type Code 2:	Not reported
Waste Type Code 3:	Not reported
Waste Type Code 4:	Not reported
Waste Type Code 5:	Not reported
Waste Type Code 6:	Not reported
Date Accepted:	Not reported
Manifest Discrepancy Type:	Not reported
Data Entry Number:	Not reported
Was Load Rejected:	NEW YORK, NY 10003
Reason Load Was Rejected:	Not reported

AC227 **CON EDISON** **NJ MANIFEST** **S120666494**
SE **154 WASHINGTON AVE** **N/A**
1/8-1/4 **BROOKLYN, NY 11221**
0.228 mi.
1204 ft. **Site 1 of 6 in cluster AC**

Relative:
Higher

Actual:
55 ft.

NJ MANIFEST:

EPA Id:	NYP004722781
Mail Address:	IRVING PL, 15TH FL NE
Mail City/State/Zip:	NEW YORK, NY 10003
Facility Phone:	Not reported
Emergency Phone:	Not reported
Contact:	THOMAS TEELING
Comments:	Not reported
SIC Code:	Not reported
County:	NY047
Municipal:	Not reported
Previous EPA Id:	Not reported
Gen Flag:	Not reported
Trans Flag:	Not reported
TSDF Flag:	Not reported
Name Change:	Not reported
Date Change:	Not reported

Manifest:

Manifest Number:	014086659JJK
EPA ID:	NYP004722781
Date Shipped:	2/1/2015
TSDF EPA ID:	NJD002200046
Transporter EPA ID:	NJ0000027193
Transporter 2 EPA ID:	Not reported
Transporter 3 EPA ID:	Not reported
Transporter 4 EPA ID:	Not reported
Transporter 5 EPA ID:	Not reported
Transporter 6 EPA ID:	Not reported
Transporter 7 EPA ID:	Not reported
Transporter 8 EPA ID:	Not reported
Transporter 9 EPA ID:	Not reported
Transporter 10 EPA ID:	Not reported

CON EDISON (Continued) **S120666494**

Date Trans1 Transported Waste:	Not reported
Date Trans2 Transported Waste:	Not reported
Date Trans3 Transported Waste:	Not reported
Date Trans4 Transported Waste:	Not reported
Date Trans5 Transported Waste:	Not reported
Date Trans6 Transported Waste:	Not reported
Date Trans7 Transported Waste:	Not reported
Date Trans8 Transported Waste:	Not reported
Date Trans9 Transported Waste:	Not reported
Date Trans10 Transported Waste:	Not reported
Date TSDF Received Waste:	Not reported
TSDF EPA Facility Name:	Not reported
QTY Units:	Not reported
Transporter SEQ ID:	Not reported
Transporter-1 Date:	Not reported
Waste SEQ ID:	Not reported
Waste Type Code 2:	Not reported
Waste Type Code 3:	Not reported
Waste Type Code 4:	Not reported
Waste Type Code 5:	Not reported
Waste Type Code 6:	Not reported
Date Accepted:	Not reported
Manifest Discrepancy Type:	Not reported
Data Entry Number:	Not reported
Was Load Rejected:	NEW YORK, NY 10003
Reason Load Was Rejected:	Not reported

AC228 **CON EDISON** **NY MANIFEST** **S117739181**
SE **154 WASHINGTON AVE** **N/A**
1/8-1/4 **BROOKLYN, NY 11221**
0.228 mi.
1204 ft. **Site 2 of 6 in cluster AC**

Relative:
Higher

Actual:
55 ft.

NY MANIFEST:

Country:	USA
EPA ID:	NYP004722781
Facility Status:	Not reported
Location Address 1:	154 WASHINGTON AV
Code:	BP
Location Address 2:	SB47118
Total Tanks:	Not reported
Location City:	BROOKLYN
Location State:	NY
Location Zip:	11205
Location Zip 4:	Not reported

NY MANIFEST:

EPAID:	NYP004722781
Mailing Name:	CON EDISON
Mailing Contact:	CON EDISON
Mailing Address 1:	4 IRVING PL
Mailing Address 2:	15TH FL
Mailing City:	NEW YORK
Mailing State:	NY
Mailing Zip:	10003
Mailing Zip 4:	Not reported

CON EDISON (Continued) **S117739181**

Mailing Country:	USA
Mailing Phone:	Not reported

NY MANIFEST:

Document ID:	Not reported
Manifest Status:	Not reported
seq:	Not reported
Year:	2015
Trans1 State ID:	NJ0000027193
Trans2 State ID:	Not reported
Generator Ship Date:	02/01/2015
Trans1 Recv Date:	02/01/2015
Trans2 Recv Date:	Not reported
TSD Site Recv Date:	02/02/2015
Part A Recv Date:	Not reported
Part B Recv Date:	Not reported
Generator EPA ID:	NYP004722781
Trans1 EPA ID:	Not reported
Trans2 EPA ID:	Not reported
TSDF ID 1:	NJD002200046
TSDF ID 2:	Not reported
Manifest Tracking Number:	014086659JJK
Import Indicator:	N
Export Indicator:	N
Discr Quantity Indicator:	N
Discr Type Indicator:	N
Discr Residue Indicator:	N
Discr Partial Reject Indicator:	N
Discr Full Reject Indicator:	N
Manifest Ref Number:	Not reported
Alt Facility RCRA ID:	Not reported
Alt Facility Sign Date:	Not reported
MGMT Method Type Code:	H110
Waste Code:	Not reported
Waste Code:	Not reported
Waste Code:	Not reported
Waste Code:	Not reported
Waste Code:	Not reported
Waste Code:	Not reported
Quantity:	1000
Units:	P - Pounds
Number of Containers:	1
Container Type:	TT - Cargo tank, tank trucks
Handling Method:	T Chemical, physical, or biological treatment.
Specific Gravity:	1
Waste Code:	D008
Waste Code 1_2:	Not reported
Waste Code 1_3:	Not reported
Waste Code 1_4:	Not reported
Waste Code 1_5:	Not reported
Waste Code 1_6:	Not reported

Click this hyperlink while viewing on your computer to access
-1 additional NY MANIFEST: record(s) in the EDR Site Report.

AC229 SE 1/8-1/4 0.228 mi. 1204 ft.

CON EDISON
154 WASHINGTON AVE
BROOKLYN, NY 11221

RCRA NonGen / NLR
FINDS
ECHO

1018277550
NYP004722781

Site 3 of 6 in cluster AC

Relative: Higher

Actual: 55 ft.

RCRA NonGen / NLR:

Date form received by agency:	02/01/2015
Facility name:	CON EDISON
Facility address:	154 WASHINGTON AVE BROOKLYN, NY 11221
EPA ID:	NYP004722781
Mailing address:	IRVING PL, 15TH FL NE NEW YORK, NY 10003
Contact:	THOMAS TEELING
Contact address:	Not reported Not reported
Contact country:	Not reported
Contact telephone:	212-460-3770
Contact email:	Not reported
EPA Region:	02
Classification:	Non-Generator
Description:	Handler: Non-Generators do not presently generate hazardous waste

Handler Activities Summary:

U.S. importer of hazardous waste:	No
Mixed waste (haz. and radioactive):	No
Recycler of hazardous waste:	No
Transporter of hazardous waste:	No
Treater, storer or disposer of HW:	No
Underground injection activity:	No
On-site burner exemption:	No
Furnace exemption:	No
Used oil fuel burner:	No
Used oil processor:	No
User oil refiner:	No
Used oil fuel marketer to burner:	No
Used oil Specification marketer:	No
Used oil transfer facility:	No
Used oil transporter:	No

Historical Generators:

Date form received by agency:	02/01/2015
Site name:	CON EDISON
Classification:	Large Quantity Generator
Violation Status:	No violations found

FINDS:

Registry ID: 110067689790

Environmental Interest/Information System

RCRAInfo is a national information system that supports the Resource Conservation and Recovery Act (RCRA) program through the tracking of events and activities related to facilities that generate, transport, and treat, store, or dispose of hazardous waste. RCRAInfo allows RCRA program staff to track the notification, permit, compliance, and corrective action activities required under RCRA.

CON EDISON (Continued) **1018277550**

Click this hyperlink while viewing on your computer to access additional FINDS: detail in the EDR Site Report.

ECHO:

Envid:	1018277550
Registry ID:	110067689790
DFR URL:	http://echo.epa.gov/detailed-facility-report?fid=110067689790

AA230 WNW 1/8-1/4 0.228 mi. 1206 ft. **NYC DEP SITE** **NY LTANKS** **S105998167**
RED HOOK WATER POLLUTION **N/A**
BROOKLYN, NY

Site 30 of 44 in cluster AA

Relative: Lower
Actual: 16 ft.

LTANKS:

Spill Number/Closed Date:	0211390 / 2003-07-25
Facility ID:	0211390
Site ID:	266979
Spill Date:	2003-02-14
Spill Cause:	Tank Test Failure
Spill Source:	Commercial/Industrial
Spill Class:	C3
Cleanup Ceased:	Not reported
SWIS:	2401
Investigator:	MXTIPPLE
Referred To:	Not reported
Reported to Dept:	2003-02-14
CID:	282
Water Affected:	Not reported
Spill Notifier:	Tank Tester
Last Inspection:	Not reported
Recommended Penalty:	False
Meets Standard:	False
UST Involvement:	True
Remediation Phase:	0
Date Entered In Computer:	2003-02-14
Spill Record Last Update:	2003-07-25
Spiller Name:	N/A
Spiller Company:	DDC
Spiller Address:	3030 THOMPSON AVE
Spiller County:	001
Spiller Contact:	WILLIAM KLEIN
Spiller Phone:	(718) 762-5200
Spiller Extention:	Not reported
DEC Region:	2
DER Facility ID:	217474
DEC Memo:	"Prior to Sept, 2004 data translation this spill Lead_DEC Field was TIPPLE arakhan 2/19/03 TTF letter sent. 7/25/03 CORRESPONDANCE SENT FROM DEP, NO REFERENCE TO ANY PETROLEUM RELEASE. WILL CALL DEP FOR MORE INFO. Faxed the dry leak reference //complete// nfa"
Remarks:	"tank failed the vacuum test."

All TTF:

Facility ID:	0211390
Spill Number:	0211390
Spill Tank Test:	1528028
Site ID:	266979

NYC DEP SITE (Continued) **S105998167**

Tank Number:	1
Tank Size:	4000
Material:	0009
EPA UST:	Not reported
UST:	Not reported
Cause:	Not reported
Source:	Not reported
Test Method:	03
Test Method 2:	Horner EZ Check I or II
Leak Rate:	.00
Gross Fail:	Not reported
Modified By:	Spills
Last Modified Date:	Not reported

All Materials:

Site ID:	266979
Operable Unit ID:	862433
Operable Unit:	01
Material ID:	511179
Material Code:	0009
Material Name:	gasoline
Case No.:	Not reported
Material FA:	Petroleum
Quantity:	.00
Units:	G
Recovered:	.00
Oxygenate:	Not reported

AA231 **BKLYN NAVY YD/FLUSHING AV** **NY LTANKS** **S102671661**
WNW **BROOKLYN NAVY YD/FLUSHING AVE** **N/A**
1/8-1/4 **BROOKLYN, NY**
0.228 mi.
1206 ft. **Site 31 of 44 in cluster AA**

Relative:
Lower

Actual:
16 ft.

LTANKS:

Spill Number/Closed Date:	9013219 / 1994-11-16
Facility ID:	9013219
Site ID:	276280
Spill Date:	1991-03-27
Spill Cause:	Tank Overfill
Spill Source:	Vessel
Spill Class:	A3
Cleanup Ceased:	1994-11-16
SWIS:	2401
Investigator:	SIGONA
Referred To:	Not reported
Reported to Dept:	1991-03-27
CID:	Not reported
Water Affected:	EAST RIVER
Spill Notifier:	Federal Government
Last Inspection:	Not reported
Recommended Penalty:	False
Meets Standard:	True
UST Involvement:	False
Remediation Phase:	0
Date Entered In Computer:	1991-03-20

BKLYN NAVY YD/FLUSHING AV (Continued) **S102671661**

Spill Record Last Update:	1994-11-16
Spiller Name:	Not reported
Spiller Company:	G MARINE CORP
Spiller Address:	FLUSHING AV&CUMBERLAND ST
Spiller County:	001
Spiller Contact:	Not reported
Spiller Phone:	Not reported
Spiller Extention:	Not reported
DEC Region:	2
DER Facility ID:	224624
DEC Memo:	""
Remarks:	"USCG WAS INSPECTING VESSEL (USS ADVENTURER) & WAS NOTIFIED OF OIL SPILL,OIL CAME FROM ADVENTURER'S BUNKER TANK VENT WHICH BURPED UP APPROX 50 GALS INTO EAST RIVER AT THE PIER."

All Materials:

Site ID:	276280
Operable Unit ID:	953146
Operable Unit:	01
Material ID:	426104
Material Code:	0003A
Material Name:	#6 fuel oil
Case No.:	Not reported
Material FA:	Petroleum
Quantity:	50.00
Units:	G
Recovered:	.00
Oxygenate:	Not reported

AD232 **CON EDISON** **NY MANIFEST** **S117736952**
ESE **86 HALL ST** **N/A**
1/8-1/4 **BROOKLYN, NY 11205**
0.229 mi.
1207 ft. **Site 1 of 4 in cluster AD**

Relative:
Higher

Actual:
43 ft.

NY MANIFEST:

Country:	USA
EPA ID:	NYP004590808
Facility Status:	Not reported
Location Address 1:	86 HALL ST
Code:	BP
Location Address 2:	Not reported
Total Tanks:	Not reported
Location City:	BROOKLYN
Location State:	NY
Location Zip:	11205
Location Zip 4:	Not reported

NY MANIFEST:

EPAID:	NYP004590808
Mailing Name:	CON EDISON
Mailing Contact:	TOM TEELING
Mailing Address 1:	4 IRVING PLACE 15TH FLOOR
Mailing Address 2:	Not reported
Mailing City:	NEW YORK
Mailing State:	NY
Mailing Zip:	10003
Mailing Zip 4:	Not reported

CON EDISON (Continued) **S117736952**

Mailing Country:	USA
Mailing Phone:	Not reported

NY MANIFEST:

Document ID:	Not reported
Manifest Status:	Not reported
seq:	Not reported
Year:	2014
Trans1 State ID:	NJ0000027193
Trans2 State ID:	Not reported
Generator Ship Date:	07/09/2014
Trans1 Recv Date:	07/09/2014
Trans2 Recv Date:	Not reported
TSD Site Recv Date:	07/09/2014
Part A Recv Date:	Not reported
Part B Recv Date:	Not reported
Generator EPA ID:	NYP004590808
Trans1 EPA ID:	Not reported
Trans2 EPA ID:	Not reported
TSDF ID 1:	NJD002200046
TSDF ID 2:	Not reported
Manifest Tracking Number:	013254836JJK
Import Indicator:	N
Export Indicator:	N
Discr Quantity Indicator:	N
Discr Type Indicator:	N
Discr Residue Indicator:	N
Discr Partial Reject Indicator:	N
Discr Full Reject Indicator:	N
Manifest Ref Number:	Not reported
Alt Facility RCRA ID:	Not reported
Alt Facility Sign Date:	Not reported
MGMT Method Type Code:	H110
Waste Code:	Not reported
Waste Code:	Not reported
Waste Code:	Not reported
Waste Code:	Not reported
Waste Code:	Not reported
Waste Code:	Not reported
Quantity:	2100
Units:	G - Gallons (liquids only)* (8.3 pounds)
Number of Containers:	1
Container Type:	TT - Cargo tank, tank trucks
Handling Method:	T Chemical, physical, or biological treatment.
Specific Gravity:	1
Waste Code:	D008
Waste Code 1_2:	Not reported
Waste Code 1_3:	Not reported
Waste Code 1_4:	Not reported
Waste Code 1_5:	Not reported
Waste Code 1_6:	Not reported

Click this hyperlink while viewing on your computer to access
-1 additional NY MANIFEST: record(s) in the EDR Site Report.

AD233 **CON EDISON** **NY MANIFEST** **S117736963**
ESE **86 HALL ST** **N/A**
1/8-1/4 **BROOKLYN, NY 11205**
0.229 mi.
1207 ft. **Site 2 of 4 in cluster AD**

Relative:
Higher

Actual:
43 ft.

NY MANIFEST:

Country:	USA
EPA ID:	NYP004592010
Facility Status:	Not reported
Location Address 1:	86 HALL ST
Code:	BP
Location Address 2:	Not reported
Total Tanks:	Not reported
Location City:	BROOKLYN
Location State:	NY
Location Zip:	11205
Location Zip 4:	Not reported

NY MANIFEST:

EPAID:	NYP004592010
Mailing Name:	CON EDISON
Mailing Contact:	TOM TEELING
Mailing Address 1:	4 IRVING PL 15TH FL
Mailing Address 2:	Not reported
Mailing City:	NEW YORK
Mailing State:	NY
Mailing Zip:	10003
Mailing Zip 4:	Not reported
Mailing Country:	USA
Mailing Phone:	2124603770

NY MANIFEST:

Document ID:	Not reported
Manifest Status:	Not reported
seq:	Not reported
Year:	2014
Trans1 State ID:	NJ0000027193
Trans2 State ID:	Not reported
Generator Ship Date:	07/10/2014
Trans1 Recv Date:	07/10/2014
Trans2 Recv Date:	Not reported
TSD Site Recv Date:	07/14/2014
Part A Recv Date:	Not reported
Part B Recv Date:	Not reported
Generator EPA ID:	NYP004592010
Trans1 EPA ID:	Not reported
Trans2 EPA ID:	Not reported
TSDF ID 1:	NJD002200046
TSDF ID 2:	Not reported
Manifest Tracking Number:	013254818JJK
Import Indicator:	N
Export Indicator:	N
Discr Quantity Indicator:	N
Discr Type Indicator:	N
Discr Residue Indicator:	N
Discr Partial Reject Indicator:	N
Discr Full Reject Indicator:	N
Manifest Ref Number:	Not reported

CON EDISON (Continued) **S117736963**

Alt Facility RCRA ID:	Not reported
Alt Facility Sign Date:	Not reported
MGMT Method Type Code:	H110
Waste Code:	Not reported
Waste Code:	Not reported
Waste Code:	Not reported
Waste Code:	Not reported
Waste Code:	Not reported
Waste Code:	Not reported
Quantity:	450
Units:	G - Gallons (liquids only)* (8.3 pounds)
Number of Containers:	1
Container Type:	TT - Cargo tank, tank trucks
Handling Method:	T Chemical, physical, or biological treatment.
Specific Gravity:	1
Waste Code:	D008
Waste Code 1_2:	Not reported
Waste Code 1_3:	Not reported
Waste Code 1_4:	Not reported
Waste Code 1_5:	Not reported
Waste Code 1_6:	Not reported

Click this hyperlink while viewing on your computer to access
-1 additional NY MANIFEST: record(s) in the EDR Site Report.

AA234 **G M D SHIPYARD** **NY MANIFEST** **S123252482**
WNW **63 FLUSHING AVE UNIT 276** **N/A**
1/8-1/4 **BROOKLYN, NY 11205**
0.229 mi.
1208 ft. **Site 32 of 44 in cluster AA**

Relative:
Lower

Actual:
15 ft.

NY MANIFEST:

Country:	USA
EPA ID:	NYR000061366
Facility Status:	Not reported
Location Address 1:	63 FLUSHING AVE UNIT #276
Code:	BP
Location Address 2:	BROOKLYN NAVY YARD BLDG #595
Total Tanks:	Not reported
Location City:	BROOKLYN
Location State:	NY
Location Zip:	11205
Location Zip 4:	Not reported

NY MANIFEST:

EPAID:	NYR000061366
Mailing Name:	G M D SHIPYARD
Mailing Contact:	KEVIN NUGENT
Mailing Address 1:	63 FLUSHING AVE BLD 595
Mailing Address 2:	Not reported
Mailing City:	BROOKLYN
Mailing State:	NY
Mailing Zip:	11205
Mailing Zip 4:	Not reported
Mailing Country:	USA
Mailing Phone:	3476758876

G M D SHIPYARD (Continued) **S123252482**

NY MANIFEST:

Document ID:	Not reported
Manifest Status:	Not reported
seq:	Not reported
Year:	2018
Trans1 State ID:	PAD982661381
Trans2 State ID:	Not reported
Generator Ship Date:	05/23/2018
Trans1 Recv Date:	05/23/2018
Trans2 Recv Date:	Not reported
TSD Site Recv Date:	05/31/2018
Part A Recv Date:	Not reported
Part B Recv Date:	Not reported
Generator EPA ID:	NYR000061366
Trans1 EPA ID:	Not reported
Trans2 EPA ID:	Not reported
TSDF ID 1:	PAD085690592
TSDF ID 2:	Not reported
Manifest Tracking Number:	011656717FLE
Import Indicator:	N
Export Indicator:	N
Discr Quantity Indicator:	N
Discr Type Indicator:	N
Discr Residue Indicator:	N
Discr Partial Reject Indicator:	N
Discr Full Reject Indicator:	N
Manifest Ref Number:	Not reported
Alt Facility RCRA ID:	Not reported
Alt Facility Sign Date:	Not reported
MGMT Method Type Code:	H141
Waste Code:	Not reported
Waste Code:	Not reported
Waste Code:	Not reported
Waste Code:	Not reported
Waste Code:	Not reported
Waste Code:	Not reported
Quantity:	220
Units:	P - Pounds
Number of Containers:	2
Container Type:	DM - Metal drums, barrels
Handling Method:	L Landfill.
Specific Gravity:	1
Waste Code:	D001
Waste Code 1_2:	Not reported
Waste Code 1_3:	Not reported
Waste Code 1_4:	Not reported
Waste Code 1_5:	Not reported
Waste Code 1_6:	Not reported

Click this hyperlink while viewing on your computer to access
2 additional NY MANIFEST: record(s) in the EDR Site Report.

AA235 WNW 1/8-1/4 0.229 mi. 1208 ft. | **BROOKLYN NAVY YARD COGENERATION PLANT**
63 FLUSHING AVENUE
BROOKLYN, NY 11205 | **NY CBS** | **S118704001**
N/A

Site 33 of 44 in cluster AA

Relative: Lower

Actual: 15 ft.

CBS:

CBS Number:	2-000301
Program Type:	CBS
Facility Status:	Active
Expiration Date:	05/03/2020
Dec Region:	2
UTMX:	586592.24218
UTMY:	4505745.82529

AA236 WNW 1/8-1/4 0.229 mi. 1208 ft. | **BRIDGE CLEANERS**
63 FLUSHING AVE UNIT 143 BLDG
BROOKLYN, NY 11205 | **NY MANIFEST** | **S119079030**
N/A

Site 34 of 44 in cluster AA

Relative: Lower

Actual: 15 ft.

NY MANIFEST:

Country:	USA
EPA ID:	NYR000160234
Facility Status:	Not reported
Location Address 1:	63 FLUSHING AVE UNIT 143 BLDG 74
Code:	BP
Location Address 2:	Not reported
Total Tanks:	Not reported
Location City:	BROOKLYN
Location State:	NY
Location Zip:	11205
Location Zip 4:	Not reported

NY MANIFEST:

EPAID:	NYR000160234
Mailing Name:	BRIDGE CLEANERS
Mailing Contact:	BRIDGE CLEANERS
Mailing Address 1:	63 FLUSHING AVE UNIT 143 BLDG 74
Mailing Address 2:	Not reported
Mailing City:	BROOKLYN
Mailing State:	NY
Mailing Zip:	11205
Mailing Zip 4:	Not reported
Mailing Country:	USA
Mailing Phone:	7186251438

NY MANIFEST:

Document ID:	Not reported
Manifest Status:	Not reported
seq:	Not reported
Year:	2018
Trans1 State ID:	NJD000564908
Trans2 State ID:	MIT270012321
Generator Ship Date:	08/07/2018
Trans1 Recv Date:	08/07/2018
Trans2 Recv Date:	08/14/2018
TSD Site Recv Date:	08/14/2018
Part A Recv Date:	Not reported
Part B Recv Date:	Not reported

BRIDGE CLEANERS (Continued) **S119079030**

Generator EPA ID:	NYR000160234
Trans1 EPA ID:	Not reported
Trans2 EPA ID:	Not reported
TSDF ID 1:	CDX107000000
TSDF ID 2:	Not reported
Manifest Tracking Number:	019128576JJK
Import Indicator:	N
Export Indicator:	Y
Discr Quantity Indicator:	N
Discr Type Indicator:	N
Discr Residue Indicator:	N
Discr Partial Reject Indicator:	N
Discr Full Reject Indicator:	N
Manifest Ref Number:	Not reported
Alt Facility RCRA ID:	Not reported
Alt Facility Sign Date:	Not reported
MGMT Method Type Code:	H020
Waste Code:	Not reported
Waste Code:	Not reported
Waste Code:	Not reported
Waste Code:	Not reported
Waste Code:	Not reported
Waste Code:	Not reported
Quantity:	390
Units:	P - Pounds
Number of Containers:	3
Container Type:	DM - Metal drums, barrels
Handling Method:	R Material recovery of more than 75 percent of the total material.
Specific Gravity:	1
Waste Code:	F002
Waste Code 1_2:	D039
Waste Code 1_3:	Not reported
Waste Code 1_4:	Not reported
Waste Code 1_5:	Not reported
Waste Code 1_6:	Not reported

Click this hyperlink while viewing on your computer to access
9 additional NY MANIFEST: record(s) in the EDR Site Report.

AA237 **GMD NAVY SHIPYARD CORP - BROOKLYM NAVY YARD** **PA MANIFEST** **S118890019**
WNW **63 FLUSHING AVENUE** **N/A**
1/8-1/4 **BROOKLYN, NY 11205**
0.229 mi.
1208 ft. **Site 35 of 44 in cluster AA**

Relative:
Lower

Actual:
15 ft.

Manifest Details:

Year:	2017
Manifest Number:	011508406FLE
Manifest Type:	TSD Copy
Generator EPA Id:	NYR000061366
Generator Date:	12/15/2017
Mailing Address:	Not reported
Mailing City,St,Zip:	Not reported
Contact Name:	Not reported
Contact Phone:	Not reported
TSD EPA Id:	Not reported
TSD Date:	Not reported

GMD NAVY SHIPYARD CORP - BROOKLYM NAVY YARD (Continued) **S118890019**

TSD Facility Name:	Republic Environmental Systems (Pennsylvania) LLC
TSD Facility Address:	2869 Sandstone Dr
TSD Facility City:	Hatfield
TSD Facility State:	PA
Facility Telephone:	Not reported
Page Number:	1
Line Number:	1
Waste Number:	D001
Container Number:	3
Container Type:	Metal drums, barrels, kegs
Waste Quantity:	950
Unit:	Pounds
Handling Code:	Not reported
TSP EPA Id:	PAD085690592
Date TSP Sig:	Not reported

Year:	2017
Manifest Number:	011508406FLE
Manifest Type:	TSD Copy
Generator EPA Id:	NYR000061366
Generator Date:	12/15/2017
Mailing Address:	Not reported
Mailing City,St,Zip:	Not reported
Contact Name:	Not reported
Contact Phone:	Not reported
TSD EPA Id:	Not reported
TSD Date:	Not reported
TSD Facility Name:	Republic Environmental Systems (Pennsylvania) LLC
TSD Facility Address:	2869 Sandstone Dr
TSD Facility City:	Hatfield
TSD Facility State:	PA
Facility Telephone:	Not reported
Page Number:	1
Line Number:	2
Waste Number:	D001
Container Number:	2
Container Type:	Metal drums, barrels, kegs
Waste Quantity:	900
Unit:	Pounds
Handling Code:	Not reported
TSP EPA Id:	PAD085690592
Date TSP Sig:	Not reported

Year:	2017
Manifest Number:	011511122FLE
Manifest Type:	TSD Copy
Generator EPA Id:	NYR000061366
Generator Date:	11/14/2017
Mailing Address:	Not reported
Mailing City,St,Zip:	Not reported
Contact Name:	Not reported
Contact Phone:	Not reported
TSD EPA Id:	Not reported
TSD Date:	Not reported
TSD Facility Name:	Republic Environmental Systems (Pennsylvania) LLC
TSD Facility Address:	2869 Sandstone Dr
TSD Facility City:	Hatfield

GMD NAVY SHIPYARD CORP - BROOKLYM NAVY YARD (Continued) **S118890019**

TSD Facility State:	PA
Facility Telephone:	Not reported
Page Number:	1
Line Number:	3
Waste Number:	D001
Container Number:	1
Container Type:	Metal drums, barrels, kegs
Waste Quantity:	350
Unit:	Pounds
Handling Code:	Not reported
TSP EPA Id:	PAD085690592
Date TSP Sig:	Not reported
Year:	2017
Manifest Number:	011511122FLE
Manifest Type:	TSD Copy
Generator EPA Id:	NYR000061366
Generator Date:	11/14/2017
Mailing Address:	Not reported
Mailing City,St,Zip:	Not reported
Contact Name:	Not reported
Contact Phone:	Not reported
TSD EPA Id:	Not reported
TSD Date:	Not reported
TSD Facility Name:	Republic Environmental Systems (Pennsylvania) LLC
TSD Facility Address:	2869 Sandstone Dr
TSD Facility City:	Hatfield
TSD Facility State:	PA
Facility Telephone:	Not reported
Page Number:	1
Line Number:	2
Waste Number:	D001
Container Number:	2
Container Type:	Metal drums, barrels, kegs
Waste Quantity:	1000
Unit:	Pounds
Handling Code:	Not reported
TSP EPA Id:	PAD085690592
Date TSP Sig:	Not reported
Year:	2017
Manifest Number:	011511122FLE
Manifest Type:	TSD Copy
Generator EPA Id:	NYR000061366
Generator Date:	11/14/2017
Mailing Address:	Not reported
Mailing City,St,Zip:	Not reported
Contact Name:	Not reported
Contact Phone:	Not reported
TSD EPA Id:	Not reported
TSD Date:	Not reported
TSD Facility Name:	Republic Environmental Systems (Pennsylvania) LLC
TSD Facility Address:	2869 Sandstone Dr
TSD Facility City:	Hatfield
TSD Facility State:	PA
Facility Telephone:	Not reported
Page Number:	1

GMD NAVY SHIPYARD CORP - BROOKLYM NAVY YARD (Continued) **S118890019**

Line Number:	1
Waste Number:	D001
Container Number:	2
Container Type:	Metal drums, barrels, kegs
Waste Quantity:	550
Unit:	Pounds
Handling Code:	Not reported
TSP EPA Id:	PAD085690592
Date TSP Sig:	Not reported

Year:	2015
Manifest Number:	008261900FLE
Manifest Type:	TSD Copy
Generator EPA Id:	NYR000061366
Generator Date:	10/14/2015
Mailing Address:	Not reported
Mailing City,St,Zip:	Not reported
Contact Name:	Not reported
Contact Phone:	Not reported
TSD EPA Id:	Not reported
TSD Date:	Not reported
TSD Facility Name:	Republic Environmental Systems (Pennsylvania) LLC
TSD Facility Address:	2869 Sandstone Dr
TSD Facility City:	Hatfield
TSD Facility State:	PA
Facility Telephone:	Not reported
Page Number:	1
Line Number:	1
Waste Number:	D001
Container Number:	3
Container Type:	Metal drums, barrels, kegs
Waste Quantity:	150
Unit:	Gallons (liquids only)
Handling Code:	Not reported
TSP EPA Id:	PAD085690592
Date TSP Sig:	Not reported

Year:	2015
Manifest Number:	008261899FLE
Manifest Type:	TSD Copy
Generator EPA Id:	NYR000061366
Generator Date:	10/14/2015
Mailing Address:	Not reported
Mailing City,St,Zip:	Not reported
Contact Name:	Not reported
Contact Phone:	Not reported
TSD EPA Id:	Not reported
TSD Date:	Not reported
TSD Facility Name:	Republic Environmental Systems (Pennsylvania) LLC
TSD Facility Address:	2869 Sandstone Dr
TSD Facility City:	Hatfield
TSD Facility State:	PA
Facility Telephone:	Not reported
Page Number:	1
Line Number:	1
Waste Number:	D001
Container Number:	4

GMD NAVY SHIPYARD CORP - BROOKLYM NAVY YARD (Continued) **S118890019**

Container Type:	Metal drums, barrels, kegs
Waste Quantity:	200
Unit:	Gallons (liquids only)
Handling Code:	Not reported
TSP EPA Id:	PAD085690592
Date TSP Sig:	Not reported

AA238 **CON EDISON** **NY MANIFEST** **S113917383**
WNW **63 FLUSHING AVE UNIT 101** **N/A**
1/8-1/4 **BROOKLYN, NY 11205**
0.229 mi.
1208 ft. **Site 36 of 44 in cluster AA**

Relative:
Lower

Actual:
15 ft.

NY MANIFEST:

Country:	USA
EPA ID:	NYP001990001
Facility Status:	Not reported
Location Address 1:	63 FLUSHING AVE UNIT 101
Code:	BP
Location Address 2:	Not reported
Total Tanks:	Not reported
Location City:	BROOKLYN
Location State:	NY
Location Zip:	11205
Location Zip 4:	Not reported

NY MANIFEST:

EPAID:	NYP001990001
Mailing Name:	CON EDISON
Mailing Contact:	TOM TEELING
Mailing Address 1:	4 IRVING PLACE 15 FLOOR
Mailing Address 2:	Not reported
Mailing City:	NEW YORK
Mailing State:	NY
Mailing Zip:	10003
Mailing Zip 4:	Not reported
Mailing Country:	USA
Mailing Phone:	2124603770

NY MANIFEST:

Document ID:	Not reported
Manifest Status:	Not reported
seq:	Not reported
Year:	2013
Trans1 State ID:	NJD003812047
Trans2 State ID:	Not reported
Generator Ship Date:	08/26/2013
Trans1 Recv Date:	08/26/2013
Trans2 Recv Date:	Not reported
TSD Site Recv Date:	08/30/2013
Part A Recv Date:	Not reported
Part B Recv Date:	Not reported
Generator EPA ID:	NYP001990001
Trans1 EPA ID:	Not reported
Trans2 EPA ID:	Not reported
TSDF ID 1:	NJD002200046
TSDF ID 2:	Not reported
Manifest Tracking Number:	002016896GBF

CON EDISON (Continued) **S113917383**

Import Indicator:	N
Export Indicator:	N
Discr Quantity Indicator:	N
Discr Type Indicator:	N
Discr Residue Indicator:	N
Discr Partial Reject Indicator:	N
Discr Full Reject Indicator:	N
Manifest Ref Number:	Not reported
Alt Facility RCRA ID:	Not reported
Alt Facility Sign Date:	Not reported
MGMT Method Type Code:	H110
Waste Code:	Not reported
Waste Code:	Not reported
Waste Code:	Not reported
Waste Code:	Not reported
Waste Code:	Not reported
Waste Code:	Not reported
Quantity:	175
Units:	G - Gallons (liquids only)* (8.3 pounds)
Number of Containers:	4
Container Type:	DF - Fiberboard or plastic drums (glass)
Handling Method:	T Chemical, physical, or biological treatment.
Specific Gravity:	1
Waste Code:	D002
Waste Code 1_2:	Not reported
Waste Code 1_3:	Not reported
Waste Code 1_4:	Not reported
Waste Code 1_5:	Not reported
Waste Code 1_6:	Not reported

Click this hyperlink while viewing on your computer to access
-1 additional NY MANIFEST: record(s) in the EDR Site Report.

AA239 **DUGGAL VISUAL SOLUTIONS INC** **RCRA-SQG** **1018281215**
WNW **63 FLUSHING AVE BLDG 25** **NYR000225912**
1/8-1/4 **BROOKLYN, NY 11205**
0.229 mi.
1208 ft. **Site 37 of 44 in cluster AA**

Relative:
Lower

Actual:
15 ft.

RCRA-SQG:

Date form received by agency:	02/17/2016
Facility name:	DUGGAL VISUAL SOLUTIONS INC
Facility address:	63 FLUSHING AVE BLDG 25 BROOKLYN, NY 11205
EPA ID:	NYR000225912
Mailing address:	PO BOX 122 BROOKLYN, NY 11205
Contact:	MIKE LEACH
Contact address:	PO BOX 122 BROOKLYN, NY 11205
Contact country:	US
Contact telephone:	646-584-6083
Contact email:	MLEACH@DUGGAL.COM
EPA Region:	02
Land type:	Private
Classification:	Small Small Quantity Generator
Description:	Handler: generates more than 100 and less than 1000 kg of hazardous

DUGGAL VISUAL SOLUTIONS INC (Continued) **1018281215**

waste during any calendar month and accumulates less than 6000 kg of hazardous waste at any time; or generates 100 kg or less of hazardous waste during any calendar month, and accumulates more than 1000 kg of hazardous waste at any time

Owner/Operator Summary:

Owner/operator name:	MIKE DUGGAL
Owner/operator address:	Not reported Not reported
Owner/operator country:	US
Owner/operator telephone:	Not reported
Owner/operator email:	Not reported
Owner/operator fax:	Not reported
Owner/operator extension:	Not reported
Legal status:	Private
Owner/Operator Type:	Operator
Owner/Op start date:	01/01/2015
Owner/Op end date:	Not reported

Owner/operator name:	MIKE DUGGAL
Owner/operator address:	FLUSHING AVE BLDG 25 BROOKLYN, NY 11205
Owner/operator country:	US
Owner/operator telephone:	212-242-7000
Owner/operator email:	Not reported
Owner/operator fax:	Not reported
Owner/operator extension:	Not reported
Legal status:	Private
Owner/Operator Type:	Owner
Owner/Op start date:	01/01/2015
Owner/Op end date:	Not reported

Handler Activities Summary:

U.S. importer of hazardous waste:	No
Mixed waste (haz. and radioactive):	No
Recycler of hazardous waste:	No
Transporter of hazardous waste:	No
Treater, storer or disposer of HW:	No
Underground injection activity:	No
On-site burner exemption:	No
Furnace exemption:	No
Used oil fuel burner:	No
Used oil processor:	No
User oil refiner:	No
Used oil fuel marketer to burner:	No
Used oil Specification marketer:	No
Used oil transfer facility:	No
Used oil transporter:	No

. Waste code: D001
. Waste name: IGNITABLE HAZARDOUS WASTES ARE THOSE WASTES WHICH HAVE A FLASHPOINT OF LESS THAN 140 DEGREES FAHRENHEIT AS DETERMINED BY A PENSKY-MARTENS CLOSED CUP FLASH POINT TESTER. ANOTHER METHOD OF DETERMINING THE FLASH POINT OF A WASTE IS TO REVIEW THE MATERIAL SAFETY DATA SHEET, WHICH CAN BE OBTAINED FROM THE MANUFACTURER OR DISTRIBUTOR OF THE MATERIAL. LACQUER THINNER IS AN EXAMPLE OF A COMMONLY USED SOLVENT

DUGGAL VISUAL SOLUTIONS INC (Continued) **1018281215**

WHICH WOULD BE CONSIDERED AS IGNITABLE HAZARDOUS WASTE.

. Waste code: D035
. Waste name: METHYL ETHYL KETONE

Facility Has Received Notices of Violations:

Regulation violated: Not reported
Area of violation: Generators - Pre-transport
Date violation determined: 10/05/2016
Date achieved compliance: 11/15/2016
Violation lead agency: State
Enforcement action: INITIAL 3008(A) COMPLIANCE
Enforcement action date: 11/17/2017
Enf. disposition status: Not reported
Enf. disp. status date: Not reported
Enforcement lead agency: State
Proposed penalty amount: Not reported
Final penalty amount: Not reported
Paid penalty amount: Not reported

Regulation violated: Not reported
Area of violation: Generators - Records/Reporting
Date violation determined: 10/05/2016
Date achieved compliance: 11/15/2016
Violation lead agency: State
Enforcement action: LETTER OF INTENT TO INITIATE ENFORCEMENT ACTION
Enforcement action date: 10/25/2016
Enf. disposition status: Not reported
Enf. disp. status date: Not reported
Enforcement lead agency: State
Proposed penalty amount: Not reported
Final penalty amount: Not reported
Paid penalty amount: Not reported

Regulation violated: Not reported
Area of violation: State Statute or Regulation
Date violation determined: 10/05/2016
Date achieved compliance: 11/15/2016
Violation lead agency: State
Enforcement action: FINAL 3008(A) COMPLIANCE ORDER
Enforcement action date: 12/19/2017
Enf. disposition status: Action Satisfied (Case Closed)
Enf. disp. status date: 12/20/2017
Enforcement lead agency: State
Proposed penalty amount: Not reported
Final penalty amount: 5000
Paid penalty amount: 5000

Regulation violated: Not reported
Area of violation: Universal Waste - Small Quantity Handlers
Date violation determined: 10/05/2016
Date achieved compliance: 11/15/2016
Violation lead agency: State
Enforcement action: LETTER OF INTENT TO INITIATE ENFORCEMENT ACTION
Enforcement action date: 10/25/2016
Enf. disposition status: Not reported
Enf. disp. status date: Not reported

DUGGAL VISUAL SOLUTIONS INC (Continued) **1018281215**

Enforcement lead agency: State
Proposed penalty amount: Not reported
Final penalty amount: Not reported
Paid penalty amount: Not reported

Regulation violated: Not reported
Area of violation: TSD IS-Preparedness and Prevention
Date violation determined: 10/05/2016
Date achieved compliance: Not reported
Violation lead agency: State
Enforcement action: INITIAL 3008(A) COMPLIANCE
Enforcement action date: 11/17/2017
Enf. disposition status: Not reported
Enf. disp. status date: Not reported
Enforcement lead agency: State
Proposed penalty amount: Not reported
Final penalty amount: Not reported
Paid penalty amount: Not reported

Regulation violated: Not reported
Area of violation: TSD IS-Preparedness and Prevention
Date violation determined: 10/05/2016
Date achieved compliance: 11/15/2016
Violation lead agency: State
Enforcement action: INITIAL 3008(A) COMPLIANCE
Enforcement action date: 11/17/2017
Enf. disposition status: Not reported
Enf. disp. status date: Not reported
Enforcement lead agency: State
Proposed penalty amount: Not reported
Final penalty amount: Not reported
Paid penalty amount: Not reported

Regulation violated: Not reported
Area of violation: TSD IS-Preparedness and Prevention
Date violation determined: 10/05/2016
Date achieved compliance: Not reported
Violation lead agency: State
Enforcement action: FINAL 3008(A) COMPLIANCE ORDER
Enforcement action date: 12/19/2017
Enf. disposition status: Action Satisfied (Case Closed)
Enf. disp. status date: 12/20/2017
Enforcement lead agency: State
Proposed penalty amount: Not reported
Final penalty amount: 5000
Paid penalty amount: 5000

Regulation violated: Not reported
Area of violation: Generators - Pre-transport
Date violation determined: 10/05/2016
Date achieved compliance: 11/15/2016
Violation lead agency: State
Enforcement action: FINAL 3008(A) COMPLIANCE ORDER
Enforcement action date: 12/19/2017
Enf. disposition status: Action Satisfied (Case Closed)
Enf. disp. status date: 12/20/2017
Enforcement lead agency: State

DUGGAL VISUAL SOLUTIONS INC (Continued) **1018281215**

Proposed penalty amount: Not reported
Final penalty amount: 5000
Paid penalty amount: 5000

Regulation violated: Not reported
Area of violation: State Statute or Regulation
Date violation determined: 10/05/2016
Date achieved compliance: 11/15/2016
Violation lead agency: State
Enforcement action: INITIAL 3008(A) COMPLIANCE
Enforcement action date: 11/17/2017
Enf. disposition status: Not reported
Enf. disp. status date: Not reported
Enforcement lead agency: State
Proposed penalty amount: Not reported
Final penalty amount: Not reported
Paid penalty amount: Not reported

Regulation violated: Not reported
Area of violation: TSD IS-Preparedness and Prevention
Date violation determined: 10/05/2016
Date achieved compliance: 11/15/2016
Violation lead agency: State
Enforcement action: LETTER OF INTENT TO INITIATE ENFORCEMENT ACTION
Enforcement action date: 10/25/2016
Enf. disposition status: Not reported
Enf. disp. status date: Not reported
Enforcement lead agency: State
Proposed penalty amount: Not reported
Final penalty amount: Not reported
Paid penalty amount: Not reported

Regulation violated: Not reported
Area of violation: TSD IS-Preparedness and Prevention
Date violation determined: 10/05/2016
Date achieved compliance: Not reported
Violation lead agency: State
Enforcement action: LETTER OF INTENT TO INITIATE ENFORCEMENT ACTION
Enforcement action date: 10/25/2016
Enf. disposition status: Not reported
Enf. disp. status date: Not reported
Enforcement lead agency: State
Proposed penalty amount: Not reported
Final penalty amount: Not reported
Paid penalty amount: Not reported

Regulation violated: Not reported
Area of violation: Generators - General
Date violation determined: 10/05/2016
Date achieved compliance: 11/15/2016
Violation lead agency: State
Enforcement action: INITIAL 3008(A) COMPLIANCE
Enforcement action date: 11/17/2017
Enf. disposition status: Not reported
Enf. disp. status date: Not reported
Enforcement lead agency: State
Proposed penalty amount: Not reported

DUGGAL VISUAL SOLUTIONS INC (Continued) **1018281215**

Final penalty amount: Not reported
Paid penalty amount: Not reported

Regulation violated: Not reported
Area of violation: Generators - Records/Reporting
Date violation determined: 10/05/2016
Date achieved compliance: 11/15/2016
Violation lead agency: State
Enforcement action: FINAL 3008(A) COMPLIANCE ORDER
Enforcement action date: 12/19/2017
Enf. disposition status: Action Satisfied (Case Closed)
Enf. disp. status date: 12/20/2017
Enforcement lead agency: State
Proposed penalty amount: Not reported
Final penalty amount: 5000
Paid penalty amount: 5000

Regulation violated: Not reported
Area of violation: State Statute or Regulation
Date violation determined: 10/05/2016
Date achieved compliance: 11/15/2016
Violation lead agency: State
Enforcement action: LETTER OF INTENT TO INITIATE ENFORCEMENT ACTION
Enforcement action date: 10/25/2016
Enf. disposition status: Not reported
Enf. disp. status date: Not reported
Enforcement lead agency: State
Proposed penalty amount: Not reported
Final penalty amount: Not reported
Paid penalty amount: Not reported

Regulation violated: Not reported
Area of violation: Generators - Records/Reporting
Date violation determined: 10/05/2016
Date achieved compliance: 11/15/2016
Violation lead agency: State
Enforcement action: INITIAL 3008(A) COMPLIANCE
Enforcement action date: 11/17/2017
Enf. disposition status: Not reported
Enf. disp. status date: Not reported
Enforcement lead agency: State
Proposed penalty amount: Not reported
Final penalty amount: Not reported
Paid penalty amount: Not reported

Regulation violated: Not reported
Area of violation: Generators - General
Date violation determined: 10/05/2016
Date achieved compliance: 11/15/2016
Violation lead agency: State
Enforcement action: FINAL 3008(A) COMPLIANCE ORDER
Enforcement action date: 12/19/2017
Enf. disposition status: Action Satisfied (Case Closed)
Enf. disp. status date: 12/20/2017
Enforcement lead agency: State
Proposed penalty amount: Not reported
Final penalty amount: 5000

DUGGAL VISUAL SOLUTIONS INC (Continued) **1018281215**

Paid penalty amount: 5000

Regulation violated: Not reported
Area of violation: Universal Waste - Small Quantity Handlers
Date violation determined: 10/05/2016
Date achieved compliance: 11/15/2016
Violation lead agency: State
Enforcement action: INITIAL 3008(A) COMPLIANCE
Enforcement action date: 11/17/2017
Enf. disposition status: Not reported
Enf. disp. status date: Not reported
Enforcement lead agency: State
Proposed penalty amount: Not reported
Final penalty amount: Not reported
Paid penalty amount: Not reported

Regulation violated: Not reported
Area of violation: TSD IS-Preparedness and Prevention
Date violation determined: 10/05/2016
Date achieved compliance: 11/15/2016
Violation lead agency: State
Enforcement action: FINAL 3008(A) COMPLIANCE ORDER
Enforcement action date: 12/19/2017
Enf. disposition status: Action Satisfied (Case Closed)
Enf. disp. status date: 12/20/2017
Enforcement lead agency: State
Proposed penalty amount: Not reported
Final penalty amount: 5000
Paid penalty amount: 5000

Regulation violated: Not reported
Area of violation: Universal Waste - Small Quantity Handlers
Date violation determined: 10/05/2016
Date achieved compliance: 11/15/2016
Violation lead agency: State
Enforcement action: FINAL 3008(A) COMPLIANCE ORDER
Enforcement action date: 12/19/2017
Enf. disposition status: Action Satisfied (Case Closed)
Enf. disp. status date: 12/20/2017
Enforcement lead agency: State
Proposed penalty amount: Not reported
Final penalty amount: 5000
Paid penalty amount: 5000

Regulation violated: Not reported
Area of violation: Generators - Pre-transport
Date violation determined: 10/05/2016
Date achieved compliance: 11/15/2016
Violation lead agency: State
Enforcement action: LETTER OF INTENT TO INITIATE ENFORCEMENT ACTION
Enforcement action date: 10/25/2016
Enf. disposition status: Not reported
Enf. disp. status date: Not reported
Enforcement lead agency: State
Proposed penalty amount: Not reported
Final penalty amount: Not reported
Paid penalty amount: Not reported

DUGGAL VISUAL SOLUTIONS INC (Continued) **1018281215**

Regulation violated: Not reported
Area of violation: Generators - General
Date violation determined: 10/05/2016
Date achieved compliance: 11/15/2016
Violation lead agency: State
Enforcement action: LETTER OF INTENT TO INITIATE ENFORCEMENT ACTION
Enforcement action date: 10/25/2016
Enf. disposition status: Not reported
Enf. disp. status date: Not reported
Enforcement lead agency: State
Proposed penalty amount: Not reported
Final penalty amount: Not reported
Paid penalty amount: Not reported

Evaluation Action Summary:
Evaluation date: 07/07/2017
Evaluation: SIGNIFICANT NON-COMPLIER
Area of violation: Universal Waste - Small Quantity Handlers
Date achieved compliance: 11/15/2016
Evaluation lead agency: State

Evaluation date: 07/07/2017
Evaluation: SIGNIFICANT NON-COMPLIER
Area of violation: Generators - Records/Reporting
Date achieved compliance: 11/15/2016
Evaluation lead agency: State

Evaluation date: 07/07/2017
Evaluation: SIGNIFICANT NON-COMPLIER
Area of violation: Generators - General
Date achieved compliance: 11/15/2016
Evaluation lead agency: State

Evaluation date: 07/07/2017
Evaluation: SIGNIFICANT NON-COMPLIER
Area of violation: TSD IS-Preparedness and Prevention
Date achieved compliance: 11/15/2016
Evaluation lead agency: State

Evaluation date: 07/07/2017
Evaluation: SIGNIFICANT NON-COMPLIER
Area of violation: Generators - Pre-transport
Date achieved compliance: 11/15/2016
Evaluation lead agency: State

Evaluation date: 07/07/2017
Evaluation: SIGNIFICANT NON-COMPLIER
Area of violation: TSD IS-Preparedness and Prevention
Date achieved compliance: Not reported
Evaluation lead agency: State

Evaluation date: 07/07/2017
Evaluation: SIGNIFICANT NON-COMPLIER
Area of violation: State Statute or Regulation
Date achieved compliance: 11/15/2016
Evaluation lead agency: State

DUGGAL VISUAL SOLUTIONS INC (Continued) **1018281215**

Evaluation date: 10/05/2016
Evaluation: COMPLIANCE EVALUATION INSPECTION ON-SITE
Area of violation: State Statute or Regulation
Date achieved compliance: 11/15/2016
Evaluation lead agency: State

Evaluation date: 10/05/2016
Evaluation: COMPLIANCE EVALUATION INSPECTION ON-SITE
Area of violation: Generators - Pre-transport
Date achieved compliance: 11/15/2016
Evaluation lead agency: State

Evaluation date: 10/05/2016
Evaluation: COMPLIANCE EVALUATION INSPECTION ON-SITE
Area of violation: TSD IS-Preparedness and Prevention
Date achieved compliance: 11/15/2016
Evaluation lead agency: State

Evaluation date: 10/05/2016
Evaluation: COMPLIANCE EVALUATION INSPECTION ON-SITE
Area of violation: Generators - Records/Reporting
Date achieved compliance: 11/15/2016
Evaluation lead agency: State

Evaluation date: 10/05/2016
Evaluation: COMPLIANCE EVALUATION INSPECTION ON-SITE
Area of violation: Generators - General
Date achieved compliance: 11/15/2016
Evaluation lead agency: State

Evaluation date: 10/05/2016
Evaluation: COMPLIANCE EVALUATION INSPECTION ON-SITE
Area of violation: TSD IS-Preparedness and Prevention
Date achieved compliance: Not reported
Evaluation lead agency: State

Evaluation date: 10/05/2016
Evaluation: COMPLIANCE EVALUATION INSPECTION ON-SITE
Area of violation: Universal Waste - Small Quantity Handlers
Date achieved compliance: 11/15/2016
Evaluation lead agency: State

AA240 **DUGGAL VISUAL SOLUTIONS INC** **NY MANIFEST** **S118708608**
WNW **63 FLUSHING AVE BLDG 25** **N/A**
1/8-1/4 **BROOKLYN, NY 11205**
0.229 mi.
1208 ft. **Site 38 of 44 in cluster AA**

Relative:
Lower
Actual:
15 ft.

NY MANIFEST:
Country: USA
EPA ID: NYR000225912
Facility Status: Not reported
Location Address 1: 63 FLUSHING AVE BLDG 25
Code: BP
Location Address 2: Not reported
Total Tanks: Not reported
Location City: BROOKLYN
Location State: NY
Location Zip: 11205

DUGGAL VISUAL SOLUTIONS INC (Continued) **S118708608**

Location Zip 4:	Not reported

NY MANIFEST:

EPAID:	NYR000225912
Mailing Name:	DUGGAL VISUAL SOLUTIONS INC
Mailing Contact:	DUGGAL VISUAL SOLUTIONS INC
Mailing Address 1:	63 FLUSHING AVE BLDG 25
Mailing Address 2:	Not reported
Mailing City:	BROOKLYN
Mailing State:	NY
Mailing Zip:	11205
Mailing Zip 4:	Not reported
Mailing Country:	USA
Mailing Phone:	6465846083

NY MANIFEST:

Document ID:	Not reported
Manifest Status:	Not reported
seq:	Not reported
Year:	2018
Trans1 State ID:	TXR000081205
Trans2 State ID:	NJD071629976
Generator Ship Date:	05/11/2018
Trans1 Recv Date:	05/11/2018
Trans2 Recv Date:	05/17/2018
TSD Site Recv Date:	05/21/2018
Part A Recv Date:	Not reported
Part B Recv Date:	Not reported
Generator EPA ID:	NYR000225912
Trans1 EPA ID:	Not reported
Trans2 EPA ID:	Not reported
TSDF ID 1:	KYD053348108
TSDF ID 2:	Not reported
Manifest Tracking Number:	006012729SKS
Import Indicator:	N
Export Indicator:	N
Discr Quantity Indicator:	N
Discr Type Indicator:	N
Discr Residue Indicator:	N
Discr Partial Reject Indicator:	N
Discr Full Reject Indicator:	N
Manifest Ref Number:	Not reported
Alt Facility RCRA ID:	Not reported
Alt Facility Sign Date:	Not reported
MGMT Method Type Code:	H061
Waste Code:	Not reported
Waste Code:	Not reported
Waste Code:	Not reported
Waste Code:	Not reported
Waste Code:	Not reported
Waste Code:	Not reported
Quantity:	1200
Units:	P - Pounds
Number of Containers:	3
Container Type:	DM - Metal drums, barrels
Handling Method:	B Incineration, heat recovery, burning.
Specific Gravity:	1

DUGGAL VISUAL SOLUTIONS INC (Continued) **S118708608**

Waste Code:	D001
Waste Code 1_2:	D018
Waste Code 1_3:	D039
Waste Code 1_4:	Not reported
Waste Code 1_5:	Not reported
Waste Code 1_6:	Not reported

Click this hyperlink while viewing on your computer to access
11 additional NY MANIFEST: record(s) in the EDR Site Report.

AA241 **BROOKLYN NAVY YARD DOCK 72** **NY MANIFEST** **S121133061**
WNW **63 FLUSHING AVE - DOCK 72** **N/A**
1/8-1/4 **BROOKLYN, NY 11205**
0.229 mi.
1208 ft. **Site 39 of 44 in cluster AA**

Relative:
Lower

Actual:
15 ft.

NY MANIFEST:

Country:	USA
EPA ID:	NYR000231340
Facility Status:	Not reported
Location Address 1:	63 FLUSHING AVENUE
Code:	BP
Location Address 2:	Not reported
Total Tanks:	Not reported
Location City:	BROOKLYN
Location State:	NY
Location Zip:	11205
Location Zip 4:	Not reported

NY MANIFEST:

EPAID:	NYR000231340
Mailing Name:	BROOKLYN NAVY YARD DOCK 72
Mailing Contact:	BROOKLYN NAVY YARD DOCK 72
Mailing Address 1:	63 FLUSHING AVE - DOCK 72
Mailing Address 2:	Not reported
Mailing City:	BROOKLYN
Mailing State:	NY
Mailing Zip:	11205
Mailing Zip 4:	Not reported
Mailing Country:	USA
Mailing Phone:	Not reported

NY MANIFEST:

Document ID:	Not reported
Manifest Status:	Not reported
seq:	Not reported
Year:	2017
Trans1 State ID:	NJR980953780
Trans2 State ID:	Not reported
Generator Ship Date:	07/28/2017
Trans1 Recv Date:	07/28/2017
Trans2 Recv Date:	Not reported
TSD Site Recv Date:	07/28/2017
Part A Recv Date:	Not reported
Part B Recv Date:	Not reported
Generator EPA ID:	NYR000231340
Trans1 EPA ID:	Not reported

BROOKLYN NAVY YARD DOCK 72 (Continued) **S121133061**

Trans2 EPA ID:	Not reported
TSDF ID 1:	NJD991291105
TSDF ID 2:	Not reported
Manifest Tracking Number:	017581481JJK
Import Indicator:	N
Export Indicator:	N
Discr Quantity Indicator:	Y
Discr Type Indicator:	N
Discr Residue Indicator:	N
Discr Partial Reject Indicator:	N
Discr Full Reject Indicator:	N
Manifest Ref Number:	Not reported
Alt Facility RCRA ID:	Not reported
Alt Facility Sign Date:	Not reported
MGMT Method Type Code:	H110
Waste Code:	Not reported
Waste Code:	Not reported
Waste Code:	Not reported
Waste Code:	Not reported
Waste Code:	Not reported
Waste Code:	Not reported
Quantity:	12300
Units:	P - Pounds
Number of Containers:	1
Container Type:	DT - Dump trucks
Handling Method:	T Chemical, physical, or biological treatment.
Specific Gravity:	1
Waste Code:	D008
Waste Code 1_2:	Not reported
Waste Code 1_3:	Not reported
Waste Code 1_4:	Not reported
Waste Code 1_5:	Not reported
Waste Code 1_6:	Not reported

Click this hyperlink while viewing on your computer to access additional NY MANIFEST: detail in the EDR Site Report.

AA242 **HARLEY MARINE NY** **RCRA NonGen / NLR** **1016455624**
WNW **63 FLUSHING AVE - PIER C** **FINDS** **NYR000207274**
1/8-1/4 **BROOKLYN, NY 11205** **ECHO**
0.229 mi.
1208 ft. **Site 40 of 44 in cluster AA**

Relative:
Lower

Actual:
15 ft.

RCRA NonGen / NLR:

Date form received by agency:	05/25/2017
Facility name:	HARLEY MARINE NY
Facility address:	63 FLUSHING AVE - PIER C BROOKLYN, NY 11205
EPA ID:	NYR000207274
Mailing address:	FLUSHING AVE - UNIT 328 BROOKLYN, NY 11205
Contact:	BRIAN C KELLY
Contact address:	FLUSHING AVE - PIER C BROOKLYN, NY 11205
Contact country:	US
Contact telephone:	718-875-7000
Telephone ext.:	5

HARLEY MARINE NY (Continued) **1016455624**

Contact email:	BKELLY@HARLEYMARINE.COM
EPA Region:	02
Classification:	Non-Generator
Description:	Handler: Non-Generators do not presently generate hazardous waste

Owner/Operator Summary:

Owner/operator name:	BROOKLYN NAVY YARD DEV CORP
Owner/operator address:	FLUSHING AVE BROOKLYN, NY 11205
Owner/operator country:	US
Owner/operator telephone:	Not reported
Owner/operator email:	Not reported
Owner/operator fax:	Not reported
Owner/operator extension:	Not reported
Legal status:	Municipal
Owner/Operator Type:	Owner
Owner/Op start date:	06/10/1970
Owner/Op end date:	Not reported

Owner/operator name:	HARLEY MARINE NY
Owner/operator address:	Not reported Not reported
Owner/operator country:	Not reported
Owner/operator telephone:	Not reported
Owner/operator email:	Not reported
Owner/operator fax:	Not reported
Owner/operator extension:	Not reported
Legal status:	Private
Owner/Operator Type:	Operator
Owner/Op start date:	07/01/2011
Owner/Op end date:	Not reported

Owner/operator name:	HARLEY MARINE NY
Owner/operator address:	Not reported Not reported
Owner/operator country:	US
Owner/operator telephone:	Not reported
Owner/operator email:	Not reported
Owner/operator fax:	Not reported
Owner/operator extension:	Not reported
Legal status:	Private
Owner/Operator Type:	Operator
Owner/Op start date:	07/01/2011
Owner/Op end date:	Not reported

Handler Activities Summary:

U.S. importer of hazardous waste:	No
Mixed waste (haz. and radioactive):	No
Recycler of hazardous waste:	No
Transporter of hazardous waste:	No
Treater, storer or disposer of HW:	No
Underground injection activity:	No
On-site burner exemption:	No
Furnace exemption:	No
Used oil fuel burner:	No
Used oil processor:	No

HARLEY MARINE NY (Continued) **1016455624**

User oil refiner: No
Used oil fuel marketer to burner: No
Used oil Specification marketer: No
Used oil transfer facility: Yes
Used oil transporter: Yes

Historical Generators:
Date form received by agency: 02/06/2014
Site name: HARLEY MARINE NY
Classification: Not a generator, verified

Violation Status: No violations found

FINDS:

Registry ID: 110058881241

Environmental Interest/Information System
US National Pollutant Discharge Elimination System (NPDES) module of the Compliance Information System (ICIS) tracks surface water permits issued under the Clean Water Act. Under NPDES, all facilities that discharge pollutants from any point source into waters of the United States are required to obtain a permit. The permit will likely contain limits on what can be discharged, impose monitoring and reporting requirements, and include other provisions to ensure that the discharge does not adversely affect water quality.

RCRAInfo is a national information system that supports the Resource Conservation and Recovery Act (RCRA) program through the tracking of events and activities related to facilities that generate, transport, and treat, store, or dispose of hazardous waste. RCRAInfo allows RCRA program staff to track the notification, permit, compliance, and corrective action activities required under RCRA.

Click this hyperlink while viewing on your computer to access additional FINDS: detail in the EDR Site Report.

ECHO:
Envid: 1016455624
Registry ID: 110058881241
DFR URL: http://echo.epa.gov/detailed-facility-report?fid=110058881241

AA243 **NYCDEP BUREAU OF WASTEWATER** **NY MANIFEST** **S123252348**
WNW **63 FLUSHING AVENUE** **N/A**
1/8-1/4 **BROOKLYN, NY 11205**
0.229 mi.
1208 ft. **Site 41 of 44 in cluster AA**

Relative:
Lower

Actual:
15 ft.

NY MANIFEST:
Country: USA
EPA ID: NY0001990001
Facility Status: Not reported
Location Address 1: 63 FLUSHING AVENUE
Code: BP
Location Address 2: Not reported
Total Tanks: Not reported

NYCDEP BUREAU OF WASTEWATER (Continued) **S123252348**

Location City:	BROOKLYN
Location State:	NY
Location Zip:	11205
Location Zip 4:	Not reported

NY MANIFEST:

EPAID:	NY0001990001
Mailing Name:	NYCDEP BUREAU OF WASTEWATER
Mailing Contact:	PAUL SCHELLANSKI
Mailing Address 1:	63 FLUSHING AVE
Mailing Address 2:	Not reported
Mailing City:	BROOKLYN
Mailing State:	NY
Mailing Zip:	11205
Mailing Zip 4:	Not reported
Mailing Country:	USA
Mailing Phone:	7188586979

NY MANIFEST:

Document ID:	Not reported
Manifest Status:	Not reported
seq:	Not reported
Year:	2016
Trans1 State ID:	MAC300016672
Trans2 State ID:	Not reported
Generator Ship Date:	08/24/2016
Trans1 Recv Date:	08/24/2016
Trans2 Recv Date:	Not reported
TSD Site Recv Date:	09/07/2016
Part A Recv Date:	Not reported
Part B Recv Date:	Not reported
Generator EPA ID:	NY0001990001
Trans1 EPA ID:	Not reported
Trans2 EPA ID:	Not reported
TSDF ID 1:	NYD077444263
TSDF ID 2:	Not reported
Manifest Tracking Number:	009436876FLE
Import Indicator:	N
Export Indicator:	N
Discr Quantity Indicator:	N
Discr Type Indicator:	N
Discr Residue Indicator:	N
Discr Partial Reject Indicator:	N
Discr Full Reject Indicator:	N
Manifest Ref Number:	Not reported
Alt Facility RCRA ID:	Not reported
Alt Facility Sign Date:	Not reported
MGMT Method Type Code:	H141
Waste Code:	Not reported
Waste Code:	Not reported
Waste Code:	Not reported
Waste Code:	Not reported
Waste Code:	Not reported
Waste Code:	Not reported
Quantity:	1
Units:	P - Pounds
Number of Containers:	1

NYCDEP BUREAU OF WASTEWATER (Continued) **S123252348**

Container Type:	DF - Fiberboard or plastic drums (glass)
Handling Method:	R Material recovery of more than 75 percent of the total material.
Specific Gravity:	1
Waste Code:	D009
Waste Code 1_2:	Not reported
Waste Code 1_3:	Not reported
Waste Code 1_4:	Not reported
Waste Code 1_5:	Not reported
Waste Code 1_6:	Not reported

Click this hyperlink while viewing on your computer to access
-1 additional NY MANIFEST: record(s) in the EDR Site Report.

AA244 **BROOKLYN NAVY YARD DOCK 72** **RCRA NonGen / NLR** **1023679156**
WNW **63 FLUSHING AVE - DOCK 72** **NYR000231340**
1/8-1/4 **BROOKLYN, NY 11205**
0.229 mi.
1208 ft. **Site 42 of 44 in cluster AA**

Relative:
Lower
Actual:
15 ft.

RCRA NonGen / NLR:

Date form received by agency:	06/16/2017
Facility name:	BROOKLYN NAVY YARD DOCK 72
Facility address:	63 FLUSHING AVE - DOCK 72 BROOKLYN, NY 11205
EPA ID:	NYR000231340
Mailing address:	LEXINGTON AVE 16TH FLOOR NEW YORK, NY 10022
Contact:	ROBERT SCHUBERT
Contact address:	LEXINGTON AVE 16TH FLOOR NEW YORK, NY 10022
Contact country:	US
Contact telephone:	212-326-4093
Contact email:	RSCHUBERT@BOSTONPROPERTIES.COM
EPA Region:	02
Classification:	Non-Generator
Description:	Handler: Non-Generators do not presently generate hazardous waste

Owner/Operator Summary:

Owner/operator name:	THE CITY OF NEW YORK
Owner/operator address:	FLUSHING AVE UNIT 300 NEW YORK, NY 10022
Owner/operator country:	US
Owner/operator telephone:	718-907-5900
Owner/operator email:	Not reported
Owner/operator fax:	Not reported
Owner/operator extension:	Not reported
Legal status:	Municipal
Owner/Operator Type:	Owner
Owner/Op start date:	03/14/2001
Owner/Op end date:	Not reported
Owner/operator name:	BNY TOWER ASSOCIATES LLC
Owner/operator address:	Not reported Not reported
Owner/operator country:	Not reported
Owner/operator telephone:	Not reported

BROOKLYN NAVY YARD DOCK 72 (Continued) **1023679156**

Owner/operator email: Not reported
Owner/operator fax: Not reported
Owner/operator extension: Not reported
Legal status: Private
Owner/Operator Type: Operator
Owner/Op start date: 07/08/2015
Owner/Op end date: Not reported

Handler Activities Summary:
U.S. importer of hazardous waste: No
Mixed waste (haz. and radioactive): No
Recycler of hazardous waste: No
Transporter of hazardous waste: No
Treater, storer or disposer of HW: No
Underground injection activity: No
On-site burner exemption: No
Furnace exemption: No
Used oil fuel burner: No
Used oil processor: No
User oil refiner: No
Used oil fuel marketer to burner: No
Used oil Specification marketer: No
Used oil transfer facility: No
Used oil transporter: No

. Waste code: D008
. Waste name: LEAD

Historical Generators:
Date form received by agency: 04/19/2017
Site name: BROOKLYN NAVY YARD DOCK 72
Classification: Large Quantity Generator

. Waste code: D008
. Waste name: LEAD

Violation Status: No violations found

AA245 **NYC DEP** **RCRA NonGen / NLR** **1017788039**
WNW **63 FLUSHING AVE BLDG 26** **FINDS** **NYP003669470**
1/8-1/4 **BROOKLYN, NY 11378** **ECHO**
0.229 mi.
1208 ft. **Site 43 of 44 in cluster AA**

Relative:
Lower
Actual:
15 ft.

RCRA NonGen / NLR:
Date form received by agency: 06/29/2015
Facility name: NYC DEP
Facility address: 63 FLUSHING AVE BLDG 26
BROOKLYN, NY 11378
EPA ID: NYP003669470
Mailing address: JUNCTION BLVD
FLUSHING, NY 11373
Contact: JOANNE NURSE
Contact address: JUNCTION BLVD
FLUSHING, NY 11373
Contact country: US
Contact telephone: 718-595-4675
Contact email: Not reported

NYC DEP (Continued) **1017788039**

EPA Region: 02
Classification: Non-Generator
Description: Handler: Non-Generators do not presently generate hazardous waste

Handler Activities Summary:
U.S. importer of hazardous waste: No
Mixed waste (haz. and radioactive): No
Recycler of hazardous waste: No
Transporter of hazardous waste: No
Treater, storer or disposer of HW: No
Underground injection activity: No
On-site burner exemption: No
Furnace exemption: No
Used oil fuel burner: No
Used oil processor: No
User oil refiner: No
Used oil fuel marketer to burner: No
Used oil Specification marketer: No
Used oil transfer facility: No
Used oil transporter: No

Historical Generators:
Date form received by agency: 05/19/2015
Site name: NYC DEP
Classification: Small Quantity Generator

Violation Status: No violations found

FINDS:

Registry ID: 110064464958

Environmental Interest/Information System
RCRAInfo is a national information system that supports the Resource Conservation and Recovery Act (RCRA) program through the tracking of events and activities related to facilities that generate, transport, and treat, store, or dispose of hazardous waste. RCRAInfo allows RCRA program staff to track the notification, permit, compliance, and corrective action activities required under RCRA.

Click this hyperlink while viewing on your computer to access additional FINDS: detail in the EDR Site Report.

ECHO:
Envid: 1017788039
Registry ID: 110064464958
DFR URL: http://echo.epa.gov/detailed-facility-report?fid=110064464958

U246 **CON EDISON** **NY MANIFEST** **S117736851**
South **162 CLAREMONT ST** **N/A**
1/8-1/4 **BROOKLYN, NY 11205**
0.229 mi.
1209 ft. **Site 10 of 11 in cluster U**

Relative:
Higher

Actual:
62 ft.

NY MANIFEST:

Country:	USA
EPA ID:	NYP004579389
Facility Status:	Not reported
Location Address 1:	162 CLAREMONT ST
Code:	BP
Location Address 2:	Not reported
Total Tanks:	Not reported
Location City:	BROOKLYN
Location State:	NY
Location Zip:	11205
Location Zip 4:	Not reported

NY MANIFEST:

EPAID:	NYP004579389
Mailing Name:	CON EDISON
Mailing Contact:	TOM TEELING
Mailing Address 1:	4 IRVING PLACE 15TH FLOOR
Mailing Address 2:	Not reported
Mailing City:	NEW YORK
Mailing State:	NY
Mailing Zip:	10003
Mailing Zip 4:	Not reported
Mailing Country:	USA
Mailing Phone:	Not reported

NY MANIFEST:

Document ID:	Not reported
Manifest Status:	Not reported
seq:	Not reported
Year:	2014
Trans1 State ID:	NJ0000027193
Trans2 State ID:	Not reported
Generator Ship Date:	06/27/2014
Trans1 Recv Date:	06/27/2014
Trans2 Recv Date:	Not reported
TSD Site Recv Date:	06/27/2014
Part A Recv Date:	Not reported
Part B Recv Date:	Not reported
Generator EPA ID:	NYP004579389
Trans1 EPA ID:	Not reported
Trans2 EPA ID:	Not reported
TSDF ID 1:	NJD002200046
TSDF ID 2:	Not reported
Manifest Tracking Number:	013254842JJK
Import Indicator:	N
Export Indicator:	N
Discr Quantity Indicator:	N
Discr Type Indicator:	N
Discr Residue Indicator:	N
Discr Partial Reject Indicator:	N
Discr Full Reject Indicator:	N
Manifest Ref Number:	Not reported

CON EDISON (Continued) **S117736851**

Alt Facility RCRA ID:	Not reported
Alt Facility Sign Date:	Not reported
MGMT Method Type Code:	H110
Waste Code:	Not reported
Waste Code:	Not reported
Waste Code:	Not reported
Waste Code:	Not reported
Waste Code:	Not reported
Waste Code:	Not reported
Quantity:	300
Units:	G - Gallons (liquids only)* (8.3 pounds)
Number of Containers:	1
Container Type:	TT - Cargo tank, tank trucks
Handling Method:	T Chemical, physical, or biological treatment.
Specific Gravity:	1
Waste Code:	D008
Waste Code 1_2:	Not reported
Waste Code 1_3:	Not reported
Waste Code 1_4:	Not reported
Waste Code 1_5:	Not reported
Waste Code 1_6:	Not reported

Click this hyperlink while viewing on your computer to access
-1 additional NY MANIFEST: record(s) in the EDR Site Report.

U247 **CON EDISON TRANSFORMER MANHOLE: 1156** **RCRA NonGen / NLR** **1017779918**
South **162 CLAREMONT ST** **FINDS** **NYP004579389**
1/8-1/4 **BROOKLYN, NY 11205**
0.229 mi.
1209 ft. **Site 11 of 11 in cluster U**

Relative:
Higher

Actual:
62 ft.

RCRA NonGen / NLR:

Date form received by agency:	07/27/2014
Facility name:	CON EDISON TRANSFORMER MANHOLE: 1156
Facility address:	162 CLAREMONT ST BROOKLYN, NY 11205
EPA ID:	NYP004579389
Mailing address:	IRVING PL, 15TH FL NE NEW YORK, NY 10003
Contact:	THOMAS TEELING
Contact address:	Not reported Not reported
Contact country:	Not reported
Contact telephone:	212-460-3770
Contact email:	Not reported
EPA Region:	02
Classification:	Non-Generator
Description:	Handler: Non-Generators do not presently generate hazardous waste

Handler Activities Summary:

U.S. importer of hazardous waste:	No
Mixed waste (haz. and radioactive):	No
Recycler of hazardous waste:	No
Transporter of hazardous waste:	No
Treater, storer or disposer of HW:	No
Underground injection activity:	No

CON EDISON TRANSFORMER MANHOLE: 1156 (Continued) **1017779918**

On-site burner exemption: No
Furnace exemption: No
Used oil fuel burner: No
Used oil processor: No
User oil refiner: No
Used oil fuel marketer to burner: No
Used oil Specification marketer: No
Used oil transfer facility: No
Used oil transporter: No

Historical Generators:
Date form received by agency: 06/27/2014
Site name: CON EDISON
Classification: Large Quantity Generator

Date form received by agency: 06/27/2014
Site name: CON EDISON
Classification: Not a generator, verified

Violation Status: No violations found

FINDS:

Registry ID: 110063828648

Environmental Interest/Information System
RCRAInfo is a national information system that supports the Resource Conservation and Recovery Act (RCRA) program through the tracking of events and activities related to facilities that generate, transport, and treat, store, or dispose of hazardous waste. RCRAInfo allows RCRA program staff to track the notification, permit, compliance, and corrective action activities required under RCRA.

Click this hyperlink while viewing on your computer to access additional FINDS: detail in the EDR Site Report.

Y248 **INDEPENDENT JOBBER SUPPLY** **RCRA NonGen / NLR** **1001090321**
SSE **406 MYRTLE AVE** **FINDS** **NYR000021584**
1/8-1/4 **BROOKLYN, NY 11205** **ECHO**
0.230 mi. **NY MANIFEST**
1214 ft. **Site 4 of 7 in cluster Y**

Relative: Higher
Actual: 62 ft.

RCRA NonGen / NLR:
Date form received by agency: 01/01/2007
Facility name: INDEPENDENT JOBBER SUPPLY
Facility address: 406 MYRTLE AVE
BROOKLYN, NY 11205-2412
EPA ID: NYR000021584
Mailing address: MYRTLE AVE
BROOKLYN, NY 11205
Contact: Not reported
Contact address: MYRTLE AVE
BROOKLYN, NY 11205
Contact country: US
Contact telephone: Not reported
Contact email: Not reported
EPA Region: 02

INDEPENDENT JOBBER SUPPLY (Continued) **1001090321**

Classification: Non-Generator
Description: Handler: Non-Generators do not presently generate hazardous waste

Owner/Operator Summary:
Owner/operator name: JAMES SILVA
Owner/operator address: 406 MYRTLE AVE
BROOKLYN, NY 11205
Owner/operator country: US
Owner/operator telephone: 718-522-5256
Owner/operator email: Not reported
Owner/operator fax: Not reported
Owner/operator extension: Not reported
Legal status: Private
Owner/Operator Type: Owner
Owner/Op start date: Not reported
Owner/Op end date: Not reported

Owner/operator name: JAMES SILVA
Owner/operator address: 406 MYRTLE AVE
BROOKLYN, NY 11205
Owner/operator country: US
Owner/operator telephone: 718-522-5256
Owner/operator email: Not reported
Owner/operator fax: Not reported
Owner/operator extension: Not reported
Legal status: Private
Owner/Operator Type: Operator
Owner/Op start date: Not reported
Owner/Op end date: Not reported

Handler Activities Summary:
U.S. importer of hazardous waste: No
Mixed waste (haz. and radioactive): No
Recycler of hazardous waste: No
Transporter of hazardous waste: No
Treater, storer or disposer of HW: No
Underground injection activity: No
On-site burner exemption: No
Furnace exemption: No
Used oil fuel burner: No
Used oil processor: No
User oil refiner: No
Used oil fuel marketer to burner: No
Used oil Specification marketer: No
Used oil transfer facility: No
Used oil transporter: No

Historical Generators:
Date form received by agency: 01/01/2006
Site name: INDEPENDENT JOBBER SUPPLY
Classification: Not a generator, verified

Date form received by agency: 07/08/1999
Site name: INDEPENDENT JOBBER SUPPLY
Classification: Not a generator, verified

INDEPENDENT JOBBER SUPPLY (Continued) **1001090321**

Date form received by agency: 03/29/1996
Site name: INDEPENDENT JOBBER SUPPLY
Classification: Small Quantity Generator

. Waste code: NONE
. Waste name: None

Violation Status: No violations found

FINDS:

Registry ID: 110004523524

Environmental Interest/Information System
RCRAInfo is a national information system that supports the Resource Conservation and Recovery Act (RCRA) program through the tracking of events and activities related to facilities that generate, transport, and treat, store, or dispose of hazardous waste. RCRAInfo allows RCRA program staff to track the notification, permit, compliance, and corrective action activities required under RCRA.

Click this hyperlink while viewing on your computer to access additional FINDS: detail in the EDR Site Report.

ECHO:
Envid: 1001090321
Registry ID: 110004523524
DFR URL: http://echo.epa.gov/detailed-facility-report?fid=110004523524

NY MANIFEST:
Country: USA
EPA ID: NYR000021584
Facility Status: Not reported
Location Address 1: 406 MYRTLE AVENUE
Code: BP
Location Address 2: Not reported
Total Tanks: Not reported
Location City: BROOKLYN
Location State: NY
Location Zip: 11205
Location Zip 4: Not reported

NY MANIFEST:
EPAID: NYR000021584
Mailing Name: INDEPENDENT JOBBER SUPPLY
Mailing Contact: JAMES SILVA
Mailing Address 1: 406 MYRTLE AVENUE
Mailing Address 2: Not reported
Mailing City: BROOKLYN
Mailing State: NY
Mailing Zip: 11205
Mailing Zip 4: Not reported
Mailing Country: USA
Mailing Phone: 7185225256

INDEPENDENT JOBBER SUPPLY (Continued) **1001090321**

NY MANIFEST:

Document ID:	NYC3995201
Manifest Status:	C
seq:	Not reported
Year:	1997
Trans1 State ID:	NYJV4818
Trans2 State ID:	Not reported
Generator Ship Date:	01/17/1997
Trans1 Recv Date:	01/17/1997
Trans2 Recv Date:	/ /
TSD Site Recv Date:	01/22/1997
Part A Recv Date:	/ /
Part B Recv Date:	02/03/1997
Generator EPA ID:	NYR000021584
Trans1 EPA ID:	ILD984908202
Trans2 EPA ID:	Not reported
TSDF ID 1:	NYD000708198
TSDF ID 2:	Not reported
Manifest Tracking Number:	Not reported
Import Indicator:	Not reported
Export Indicator:	Not reported
Discr Quantity Indicator:	Not reported
Discr Type Indicator:	Not reported
Discr Residue Indicator:	Not reported
Discr Partial Reject Indicator:	Not reported
Discr Full Reject Indicator:	Not reported
Manifest Ref Number:	Not reported
Alt Facility RCRA ID:	Not reported
Alt Facility Sign Date:	Not reported
MGMT Method Type Code:	Not reported
Waste Code:	D039 - TETRACHLOROETHYLENE 0.73 MG/L TCLP
Waste Code:	Not reported
Waste Code:	Not reported
Waste Code:	Not reported
Waste Code:	Not reported
Waste Code:	Not reported
Quantity:	00068
Units:	G - Gallons (liquids only)* (8.3 pounds)
Number of Containers:	004
Container Type:	DM - Metal drums, barrels
Handling Method:	R Material recovery of more than 75 percent of the total material.
Specific Gravity:	100

Click this hyperlink while viewing on your computer to access
-1 additional NY MANIFEST: record(s) in the EDR Site Report.

V249 **CON EDISON SERVICE BOX: 17007** **RCRA NonGen / NLR** **1017779610**
SSE **MYRTLE AVE & CLINTON AVE SE** **FINDS** **NYP004576153**
1/8-1/4 **BROOKLYN, NY 11205**
0.230 mi.
1215 ft. **Site 9 of 12 in cluster V**

Relative:
Higher

Actual:
61 ft.

RCRA NonGen / NLR:

Date form received by agency:	07/25/2014
Facility name:	CON EDISON SERVICE BOX: 17007
Facility address:	MYRTLE AVE & CLINTON AVE SE

CON EDISON SERVICE BOX: 17007 (Continued) **1017779610**

	COR
	BROOKLYN, NY 11205
EPA ID:	NYP004576153
Mailing address:	IRVING PL, 15TH FL NE
	NEW YORK, NY 10003
Contact:	THOMAS TEELING
Contact address:	Not reported
	Not reported
Contact country:	Not reported
Contact telephone:	212-460-3770
Contact email:	Not reported
EPA Region:	02
Classification:	Non-Generator
Description:	Handler: Non-Generators do not presently generate hazardous waste

Handler Activities Summary:

U.S. importer of hazardous waste:	No
Mixed waste (haz. and radioactive):	No
Recycler of hazardous waste:	No
Transporter of hazardous waste:	No
Treater, storer or disposer of HW:	No
Underground injection activity:	No
On-site burner exemption:	No
Furnace exemption:	No
Used oil fuel burner:	No
Used oil processor:	No
User oil refiner:	No
Used oil fuel marketer to burner:	No
Used oil Specification marketer:	No
Used oil transfer facility:	No
Used oil transporter:	No

Historical Generators:

Date form received by agency:	06/25/2014
Site name:	CON EDISON
Classification:	Small Quantity Generator
Date form received by agency:	06/25/2014
Site name:	CON EDISON
Classification:	Not a generator, verified
Violation Status:	No violations found

FINDS:

Registry ID: 110063841954

Environmental Interest/Information System

RCRAInfo is a national information system that supports the Resource Conservation and Recovery Act (RCRA) program through the tracking of events and activities related to facilities that generate, transport, and treat, store, or dispose of hazardous waste. RCRAInfo allows RCRA program staff to track the notification, permit, compliance, and corrective action activities required under RCRA.

CON EDISON SERVICE BOX: 17007 (Continued) **1017779610**

Click this hyperlink while viewing on your computer to access additional FINDS: detail in the EDR Site Report.

V250 SSE 1/8-1/4 0.230 mi. 1215 ft.

CON EDISON MANHOLE 63215
MYRTLE AVE & CLINTON AVE S
BROOKLYN, NY 11205

RCRA NonGen / NLR **1014918157**
NY MANIFEST **NYP004217414**

Site 10 of 12 in cluster V

Relative: Higher

Actual: 61 ft.

RCRA NonGen / NLR:

Date form received by agency:	11/07/2010
Facility name:	CON EDISON MANHOLE 63215
Facility address:	MYRTLE AVE & CLINTON AVE S SIDE 22 FEET W OF BROOKLYN, NY 11205
EPA ID:	NYP004217414
Mailing address:	IRVING PL RM 828 NEW YORK, NY 10003
Contact:	JACQUELYN MASON
Contact address:	Not reported Not reported
Contact country:	Not reported
Contact telephone:	718-802-5196
Contact email:	Not reported
EPA Region:	02
Classification:	Non-Generator
Description:	Handler: Non-Generators do not presently generate hazardous waste

Handler Activities Summary:

U.S. importer of hazardous waste:	No
Mixed waste (haz. and radioactive):	No
Recycler of hazardous waste:	No
Transporter of hazardous waste:	No
Treater, storer or disposer of HW:	No
Underground injection activity:	No
On-site burner exemption:	No
Furnace exemption:	No
Used oil fuel burner:	No
Used oil processor:	No
User oil refiner:	No
Used oil fuel marketer to burner:	No
Used oil Specification marketer:	No
Used oil transfer facility:	No
Used oil transporter:	No

Historical Generators:

Date form received by agency:	10/08/2010
Site name:	CON EDISON MANHOLE 63215
Classification:	Conditionally Exempt Small Quantity Generator
Violation Status:	No violations found

NY MANIFEST:

Country:	USA
EPA ID:	NYP004217414
Facility Status:	Not reported

CON EDISON MANHOLE 63215 (Continued) **1014918157**

Location Address 1:	MYRTLE AVE & CLINTON AVE
Code:	BP
Location Address 2:	MH 63215
Total Tanks:	Not reported
Location City:	BROOKLYN
Location State:	NY
Location Zip:	Not reported
Location Zip 4:	Not reported

NY MANIFEST:

EPAID:	NYP004217414
Mailing Name:	CONSOLIDATED EDISON
Mailing Contact:	TOM TEELING
Mailing Address 1:	4 IRVING PLACE RM 828
Mailing Address 2:	Not reported
Mailing City:	NEW YORK
Mailing State:	NY
Mailing Zip:	10003
Mailing Zip 4:	Not reported
Mailing Country:	USA
Mailing Phone:	2124603770

NY MANIFEST:

Document ID:	Not reported
Manifest Status:	Not reported
seq:	Not reported
Year:	2010
Trans1 State ID:	NYD006982359
Trans2 State ID:	Not reported
Generator Ship Date:	10/08/2010
Trans1 Recv Date:	10/08/2010
Trans2 Recv Date:	Not reported
TSD Site Recv Date:	10/13/2010
Part A Recv Date:	Not reported
Part B Recv Date:	Not reported
Generator EPA ID:	NYP004217414
Trans1 EPA ID:	Not reported
Trans2 EPA ID:	Not reported
TSDF ID 1:	NYD980593636
TSDF ID 2:	Not reported
Manifest Tracking Number:	001438639FLE
Import Indicator:	N
Export Indicator:	N
Discr Quantity Indicator:	N
Discr Type Indicator:	N
Discr Residue Indicator:	N
Discr Partial Reject Indicator:	N
Discr Full Reject Indicator:	N
Manifest Ref Number:	Not reported
Alt Facility RCRA ID:	Not reported
Alt Facility Sign Date:	Not reported
MGMT Method Type Code:	H141
Waste Code:	Not reported
Waste Code:	Not reported
Waste Code:	Not reported
Waste Code:	Not reported
Waste Code:	Not reported

CON EDISON MANHOLE 63215 (Continued) **1014918157**

Waste Code:	Not reported
Quantity:	90.0
Units:	K - Kilograms (2.2 pounds)
Number of Containers:	2.0
Container Type:	DM - Metal drums, barrels
Handling Method:	L Landfill.
Specific Gravity:	1.0
Waste Code:	D008
Waste Code 1_2:	B007
Waste Code 1_3:	Not reported
Waste Code 1_4:	Not reported
Waste Code 1_5:	Not reported
Waste Code 1_6:	Not reported

Click this hyperlink while viewing on your computer to access
-1 additional NY MANIFEST: record(s) in the EDR Site Report.

V251 **CON EDISON** **NY MANIFEST** **S117065089**
SSE **MYRTLE AVE & CLINTON AVE SE** **N/A**
1/8-1/4 **BROOKLYN, NY 11205**
0.230 mi.
1215 ft. **Site 11 of 12 in cluster V**

Relative:
Higher

Actual:
61 ft.

NY MANIFEST:

Country:	USA
EPA ID:	NYP004576153
Facility Status:	Not reported
Location Address 1:	SEC MYRTLE AVE & CLINTON AVE
Code:	BP
Location Address 2:	SB 17007
Total Tanks:	Not reported
Location City:	BROOKLYN
Location State:	NY
Location Zip:	11205
Location Zip 4:	Not reported

NY MANIFEST:

EPAID:	NYP004576153
Mailing Name:	CON EDISON
Mailing Contact:	TOM TEELING
Mailing Address 1:	4 IRVING PLACE 15TH FLOOR
Mailing Address 2:	Not reported
Mailing City:	NEW YORK
Mailing State:	NY
Mailing Zip:	10003
Mailing Zip 4:	Not reported
Mailing Country:	USA
Mailing Phone:	Not reported

NY MANIFEST:

Document ID:	Not reported
Manifest Status:	Not reported
seq:	Not reported
Year:	2014
Trans1 State ID:	NJD003812047
Trans2 State ID:	Not reported
Generator Ship Date:	06/25/2014

CON EDISON (Continued) **S117065089**

Trans1 Recv Date:	06/25/2014
Trans2 Recv Date:	Not reported
TSD Site Recv Date:	06/30/2014
Part A Recv Date:	Not reported
Part B Recv Date:	Not reported
Generator EPA ID:	NYP004576153
Trans1 EPA ID:	Not reported
Trans2 EPA ID:	Not reported
TSDF ID 1:	NJD991291105
TSDF ID 2:	Not reported
Manifest Tracking Number:	002503103GBF
Import Indicator:	N
Export Indicator:	N
Discr Quantity Indicator:	N
Discr Type Indicator:	N
Discr Residue Indicator:	N
Discr Partial Reject Indicator:	N
Discr Full Reject Indicator:	N
Manifest Ref Number:	Not reported
Alt Facility RCRA ID:	Not reported
Alt Facility Sign Date:	Not reported
MGMT Method Type Code:	H110
Waste Code:	Not reported
Waste Code:	Not reported
Waste Code:	Not reported
Waste Code:	Not reported
Waste Code:	Not reported
Waste Code:	Not reported
Quantity:	50
Units:	G - Gallons (liquids only)* (8.3 pounds)
Number of Containers:	1
Container Type:	TT - Cargo tank, tank trucks
Handling Method:	T Chemical, physical, or biological treatment.
Specific Gravity:	1
Waste Code:	D008
Waste Code 1_2:	Not reported
Waste Code 1_3:	Not reported
Waste Code 1_4:	Not reported
Waste Code 1_5:	Not reported
Waste Code 1_6:	Not reported

Click this hyperlink while viewing on your computer to access
-1 additional NY MANIFEST: record(s) in the EDR Site Report.

V252 **TONY THE TAILOR** **RCRA NonGen / NLR** **1000440828**
SE **437 MYRTLE AVE** **FINDS** **NYD063851760**
1/8-1/4 **BROOKLYN, NY 11205** **ECHO**
0.230 mi. **NY MANIFEST**
1216 ft. **Site 12 of 12 in cluster V**

Relative:
Higher

Actual:
60 ft.

RCRA NonGen / NLR:

Date form received by agency:	01/01/2007
Facility name:	TONY THE TAILOR
Facility address:	437 MYRTLE AVE BROOKLYN, NY 11205
EPA ID:	NYD063851760
Mailing address:	MYRTLE AVE

TONY THE TAILOR (Continued) **1000440828**

	BROOKLYN, NY 11205
Contact:	Not reported
Contact address:	MYRTLE AVE
	BROOKLYN, NY 11205
Contact country:	US
Contact telephone:	Not reported
Contact email:	Not reported
EPA Region:	02
Classification:	Non-Generator
Description:	Handler: Non-Generators do not presently generate hazardous waste

Owner/Operator Summary:

Owner/operator name:	TONY CHIARELLA
Owner/operator address:	NOT REQUIRED
	NOT REQUIRED, WY 99999
Owner/operator country:	US
Owner/operator telephone:	212-555-1212
Owner/operator email:	Not reported
Owner/operator fax:	Not reported
Owner/operator extension:	Not reported
Legal status:	Private
Owner/Operator Type:	Owner
Owner/Op start date:	Not reported
Owner/Op end date:	Not reported

Owner/operator name:	TONY CHIARELLA
Owner/operator address:	NOT REQUIRED
	NOT REQUIRED, WY 99999
Owner/operator country:	US
Owner/operator telephone:	212-555-1212
Owner/operator email:	Not reported
Owner/operator fax:	Not reported
Owner/operator extension:	Not reported
Legal status:	Private
Owner/Operator Type:	Operator
Owner/Op start date:	Not reported
Owner/Op end date:	Not reported

Handler Activities Summary:

U.S. importer of hazardous waste:	No
Mixed waste (haz. and radioactive):	No
Recycler of hazardous waste:	No
Transporter of hazardous waste:	No
Treater, storer or disposer of HW:	No
Underground injection activity:	No
On-site burner exemption:	No
Furnace exemption:	No
Used oil fuel burner:	No
Used oil processor:	No
User oil refiner:	No
Used oil fuel marketer to burner:	No
Used oil Specification marketer:	No
Used oil transfer facility:	No
Used oil transporter:	No

TONY THE TAILOR (Continued) **1000440828**

Historical Generators:

Date form received by agency: 01/01/2006
Site name: TONY THE TAILOR
Classification: Not a generator, verified

Date form received by agency: 07/14/1999
Site name: TONY THE TAILOR
Classification: Small Quantity Generator

Date form received by agency: 09/24/1985
Site name: TONY THE TAILOR
Classification: Large Quantity Generator

. Waste code: F002
. Waste name: THE FOLLOWING SPENT HALOGENATED SOLVENTS: TETRACHLOROETHYLENE, METHYLENE CHLORIDE, TRICHLOROETHYLENE, 1,1,1-TRICHLOROETHANE, CHLOROBENZENE, 1,1,2-TRICHLORO-1,2,2-TRIFLUOROETHANE, ORTHO-DICHLOROBENZENE, TRICHLOROFLUOROMETHANE, AND 1,1,2-TRICHLOROETHANE; ALL SPENT SOLVENT MIXTURES/BLENDS CONTAINING, BEFORE USE, A TOTAL OF TEN PERCENT OR MORE (BY VOLUME) OF ONE OR MORE OF THE ABOVE HALOGENATED SOLVENTS OR THOSE LISTED IN F001, F004, OR F005, AND STILL BOTTOMS FROM THE RECOVERY OF THESE SPENT SOLVENTS AND SPENT SOLVENT MIXTURES.

Violation Status: No violations found

FINDS:

Registry ID: 110004363395

Environmental Interest/Information System

RCRAInfo is a national information system that supports the Resource Conservation and Recovery Act (RCRA) program through the tracking of events and activities related to facilities that generate, transport, and treat, store, or dispose of hazardous waste. RCRAInfo allows RCRA program staff to track the notification, permit, compliance, and corrective action activities required under RCRA.

Click this hyperlink while viewing on your computer to access additional FINDS: detail in the EDR Site Report.

ECHO:

Envid: 1000440828
Registry ID: 110004363395
DFR URL: http://echo.epa.gov/detailed-facility-report?fid=110004363395

NY MANIFEST:

Country: USA
EPA ID: NYD063851760
Facility Status: Not reported
Location Address 1: 437 MYRTLE AVE
Code: BP
Location Address 2: Not reported
Total Tanks: Not reported
Location City: BROOKLYN

TONY THE TAILOR (Continued) **1000440828**

Location State:	NY
Location Zip:	11205
Location Zip 4:	Not reported

NY MANIFEST:

EPAID:	NYD063851760
Mailing Name:	TONY THE TAILOR
Mailing Contact:	TONY THE TAILOR
Mailing Address 1:	437 MYRTLE AVENUE
Mailing Address 2:	Not reported
Mailing City:	BROOKLYN
Mailing State:	NY
Mailing Zip:	11205
Mailing Zip 4:	Not reported
Mailing Country:	USA
Mailing Phone:	7128554826

NY MANIFEST:

Document ID:	NYC4908330
Manifest Status:	K
seq:	Not reported
Year:	1997
Trans1 State ID:	NYAP4503
Trans2 State ID:	Not reported
Generator Ship Date:	12/03/1997
Trans1 Recv Date:	12/03/1997
Trans2 Recv Date:	/ /
TSD Site Recv Date:	12/10/1997
Part A Recv Date:	12/16/1997
Part B Recv Date:	01/15/1998
Generator EPA ID:	NYD063851760
Trans1 EPA ID:	ILD984908202
Trans2 EPA ID:	Not reported
TSDF ID 1:	OHD980587364
TSDF ID 2:	Not reported
Manifest Tracking Number:	Not reported
Import Indicator:	Not reported
Export Indicator:	Not reported
Discr Quantity Indicator:	Not reported
Discr Type Indicator:	Not reported
Discr Residue Indicator:	Not reported
Discr Partial Reject Indicator:	Not reported
Discr Full Reject Indicator:	Not reported
Manifest Ref Number:	Not reported
Alt Facility RCRA ID:	Not reported
Alt Facility Sign Date:	Not reported
MGMT Method Type Code:	Not reported
Waste Code:	F002 - HALO SOLV + STILL BOTTOMS FM REC OF SOLV
Waste Code:	Not reported
Waste Code:	Not reported
Waste Code:	Not reported
Waste Code:	Not reported
Waste Code:	Not reported
Quantity:	00195
Units:	P - Pounds
Number of Containers:	001
Container Type:	DF - Fiberboard or plastic drums (glass)

TONY THE TAILOR (Continued) **1000440828**

Handling Method: B Incineration, heat recovery, burning.
Specific Gravity: 100

Click this hyperlink while viewing on your computer to access
-1 additional NY MANIFEST: record(s) in the EDR Site Report.

AD253 **SIMON NEUMAN** **NY UST** **U001839693**
East **286 PARK AVENUE** **N/A**
1/8-1/4 **BROOKLYN, NY 11205**
0.230 mi.
1216 ft. **Site 3 of 4 in cluster AD**

Relative:
Higher

Actual:
38 ft.

UST:
Id/Status: 2-349828 / Unregulated/Closed
Program Type: PBS
Region: STATE
DEC Region: 2
Expiration Date: N/A
UTM X: 587383.05725
UTM Y: 4505474.53981
Site Type: Other

Affiliation Records:
Site Id: 17236
Affiliation Type: Facility Owner
Company Name: SIMON NEUMAN
Contact Type: Not reported
Contact Name: Not reported
Address1: 36 TAYLOR STREET
Address2: Not reported
City: BROOKLYN
State: NY
Zip Code: 11211
Country Code: 001
Phone: (718) 782-4340
EMail: Not reported
Fax Number: Not reported
Modified By: TRANSLAT
Date Last Modified: 2004-03-04

Site Id: 17236
Affiliation Type: Mail Contact
Company Name: SIMON NEUMAN
Contact Type: Not reported
Contact Name: Not reported
Address1: 36 TAYLOR STREET
Address2: Not reported
City: BROOKLYN
State: NY
Zip Code: 11211
Country Code: 001
Phone: (718) 782-4340
EMail: Not reported
Fax Number: Not reported
Modified By: TRANSLAT
Date Last Modified: 2004-03-04

SIMON NEUMAN (Continued) **U001839693**

Site Id:	17236
Affiliation Type:	Facility Operator
Company Name:	SIMON NEUMAN
Contact Type:	Not reported
Contact Name:	SIMON NEWMAN
Address1:	Not reported
Address2:	Not reported
City:	Not reported
State:	NN
Zip Code:	Not reported
Country Code:	001
Phone:	(718) 782-4340
EMail:	Not reported
Fax Number:	Not reported
Modified By:	TRANSLAT
Date Last Modified:	2004-03-04

Site Id:	17236
Affiliation Type:	Emergency Contact
Company Name:	SIMON NEUMAN
Contact Type:	Not reported
Contact Name:	SIMON NEWMAN
Address1:	Not reported
Address2:	Not reported
City:	Not reported
State:	NN
Zip Code:	Not reported
Country Code:	001
Phone:	(718) 782-4340
EMail:	Not reported
Fax Number:	Not reported
Modified By:	TRANSLAT
Date Last Modified:	2004-03-04

Tank Info:

Tank Number:	001
Tank ID:	33623
Tank Status:	Closed - Removed
Material Name:	Closed - Removed
Capacity Gallons:	550
Install Date:	04/01/1970
Date Tank Closed:	07/01/1997
Registered:	True
Tank Location:	Underground
Tank Type:	Steel/carbon steel
Material Code:	0009
Common Name of Substance:	Gasoline

Tightness Test Method:	NN
Date Test:	Not reported
Next Test Date:	Not reported
Pipe Model:	Not reported
Modified By:	TRANSLAT
Last Modified:	04/14/2017

Equipment Records:

SIMON NEUMAN (Continued) **U001839693**

J02 - Dispenser - Suction Dispenser
C02 - Pipe Location - Underground/On-ground
G00 - Tank Secondary Containment - None
H00 - Tank Leak Detection - None
I00 - Overfill - None
A00 - Tank Internal Protection - None
D01 - Pipe Type - Steel/Carbon Steel/Iron
B00 - Tank External Protection - None
F00 - Pipe External Protection - None

Tank Number:	002
Tank ID:	33624
Tank Status:	Closed - Removed
Material Name:	Closed - Removed
Capacity Gallons:	550
Install Date:	04/01/1970
Date Tank Closed:	07/01/1997
Registered:	True
Tank Location:	Underground
Tank Type:	Steel/carbon steel
Material Code:	9999
Common Name of Substance:	Other
Tightness Test Method:	NN
Date Test:	Not reported
Next Test Date:	Not reported
Pipe Model:	Not reported
Modified By:	TRANSLAT
Last Modified:	04/14/2017

Equipment Records:

J02 - Dispenser - Suction Dispenser
C02 - Pipe Location - Underground/On-ground
G00 - Tank Secondary Containment - None
H00 - Tank Leak Detection - None
I00 - Overfill - None
A00 - Tank Internal Protection - None
D01 - Pipe Type - Steel/Carbon Steel/Iron
B00 - Tank External Protection - None
F00 - Pipe External Protection - None

Tank Number:	003
Tank ID:	33625
Tank Status:	Closed - Removed
Material Name:	Closed - Removed
Capacity Gallons:	550
Install Date:	04/01/1950
Date Tank Closed:	07/01/1997
Registered:	True
Tank Location:	Underground
Tank Type:	Steel/carbon steel
Material Code:	0009
Common Name of Substance:	Gasoline
Tightness Test Method:	NN
Date Test:	Not reported

SIMON NEUMAN (Continued) **U001839693**

Next Test Date: Not reported
Pipe Model: Not reported
Modified By: TRANSLAT
Last Modified: 04/14/2017

Equipment Records:

G00 - Tank Secondary Containment - None
J02 - Dispenser - Suction Dispenser
C02 - Pipe Location - Underground/On-ground
H00 - Tank Leak Detection - None
I00 - Overfill - None
A00 - Tank Internal Protection - None
D01 - Pipe Type - Steel/Carbon Steel/Iron
B00 - Tank External Protection - None
F00 - Pipe External Protection - None

Tank Number: 004
Tank ID: 33626
Tank Status: Closed - Removed
Material Name: Closed - Removed
Capacity Gallons: 550
Install Date: 01/01/1951
Date Tank Closed: 07/01/1997
Registered: True
Tank Location: Underground
Tank Type: Steel/carbon steel
Material Code: 0009
Common Name of Substance: Gasoline

Tightness Test Method: NN
Date Test: Not reported
Next Test Date: Not reported
Pipe Model: Not reported
Modified By: TRANSLAT
Last Modified: 04/14/2017

Equipment Records:

G00 - Tank Secondary Containment - None
J02 - Dispenser - Suction Dispenser
C02 - Pipe Location - Underground/On-ground
H00 - Tank Leak Detection - None
I00 - Overfill - None
D01 - Pipe Type - Steel/Carbon Steel/Iron
A00 - Tank Internal Protection - None
F00 - Pipe External Protection - None
B00 - Tank External Protection - None

Tank Number: 005
Tank ID: 33627
Tank Status: Closed - Removed
Material Name: Closed - Removed
Capacity Gallons: 550
Install Date: 04/01/1970
Date Tank Closed: 07/01/1997
Registered: True
Tank Location: Underground

SIMON NEUMAN (Continued) **U001839693**

Tank Type:	Steel/carbon steel
Material Code:	0009
Common Name of Substance:	Gasoline
Tightness Test Method:	NN
Date Test:	Not reported
Next Test Date:	Not reported
Pipe Model:	Not reported
Modified By:	TRANSLAT
Last Modified:	04/14/2017

Equipment Records:

J02 - Dispenser - Suction Dispenser
C02 - Pipe Location - Underground/On-ground
G00 - Tank Secondary Containment - None
H00 - Tank Leak Detection - None
I00 - Overfill - None
A00 - Tank Internal Protection - None
D01 - Pipe Type - Steel/Carbon Steel/Iron
B00 - Tank External Protection - None
F00 - Pipe External Protection - None

Tank Number:	006
Tank ID:	33628
Tank Status:	Closed - Removed
Material Name:	Closed - Removed
Capacity Gallons:	550
Install Date:	04/01/1970
Date Tank Closed:	07/01/1997
Registered:	True
Tank Location:	Underground
Tank Type:	Steel/carbon steel
Material Code:	0009
Common Name of Substance:	Gasoline
Tightness Test Method:	NN
Date Test:	Not reported
Next Test Date:	Not reported
Pipe Model:	Not reported
Modified By:	TRANSLAT
Last Modified:	04/14/2017

Equipment Records:

G00 - Tank Secondary Containment - None
J02 - Dispenser - Suction Dispenser
C02 - Pipe Location - Underground/On-ground
D01 - Pipe Type - Steel/Carbon Steel/Iron
H00 - Tank Leak Detection - None
I00 - Overfill - None
A00 - Tank Internal Protection - None
F00 - Pipe External Protection - None
B00 - Tank External Protection - None

Tank Number:	007
Tank ID:	33629
Tank Status:	Closed - Removed

SIMON NEUMAN (Continued) **U001839693**

Material Name:	Closed - Removed
Capacity Gallons:	550
Install Date:	04/01/1970
Date Tank Closed:	07/01/1997
Registered:	True
Tank Location:	Underground
Tank Type:	Steel/carbon steel
Material Code:	0009
Common Name of Substance:	Gasoline
Tightness Test Method:	NN
Date Test:	Not reported
Next Test Date:	Not reported
Pipe Model:	Not reported
Modified By:	TRANSLAT
Last Modified:	04/14/2017

Equipment Records:

J02 - Dispenser - Suction Dispenser
C02 - Pipe Location - Underground/On-ground
G00 - Tank Secondary Containment - None
H00 - Tank Leak Detection - None
I00 - Overfill - None
A00 - Tank Internal Protection - None
D01 - Pipe Type - Steel/Carbon Steel/Iron
B00 - Tank External Protection - None
F00 - Pipe External Protection - None

Tank Number:	008
Tank ID:	33630
Tank Status:	Closed - Removed
Material Name:	Closed - Removed
Capacity Gallons:	550
Install Date:	04/01/1970
Date Tank Closed:	07/01/1997
Registered:	True
Tank Location:	Underground
Tank Type:	Steel/carbon steel
Material Code:	0009
Common Name of Substance:	Gasoline
Tightness Test Method:	NN
Date Test:	Not reported
Next Test Date:	Not reported
Pipe Model:	Not reported
Modified By:	TRANSLAT
Last Modified:	04/14/2017

Equipment Records:

J02 - Dispenser - Suction Dispenser
C02 - Pipe Location - Underground/On-ground
G00 - Tank Secondary Containment - None
I00 - Overfill - None
H00 - Tank Leak Detection - None
A00 - Tank Internal Protection - None
D01 - Pipe Type - Steel/Carbon Steel/Iron
B00 - Tank External Protection - None

SIMON NEUMAN (Continued) **U001839693**

F00 - Pipe External Protection - None

Tank Number:	009
Tank ID:	33631
Tank Status:	Closed - Removed
Material Name:	Closed - Removed
Capacity Gallons:	550
Install Date:	04/01/1950
Date Tank Closed:	07/01/1997
Registered:	True
Tank Location:	Underground
Tank Type:	Steel/carbon steel
Material Code:	0009
Common Name of Substance:	Gasoline
Tightness Test Method:	NN
Date Test:	Not reported
Next Test Date:	Not reported
Pipe Model:	Not reported
Modified By:	TRANSLAT
Last Modified:	04/14/2017

Equipment Records:

G00 - Tank Secondary Containment - None
J02 - Dispenser - Suction Dispenser
C02 - Pipe Location - Underground/On-ground
D01 - Pipe Type - Steel/Carbon Steel/Iron
H00 - Tank Leak Detection - None
I00 - Overfill - None
A00 - Tank Internal Protection - None
F00 - Pipe External Protection - None
B00 - Tank External Protection - None

Tank Number:	010
Tank ID:	33632
Tank Status:	Closed - Removed
Material Name:	Closed - Removed
Capacity Gallons:	550
Install Date:	04/01/1950
Date Tank Closed:	07/01/1997
Registered:	True
Tank Location:	Underground
Tank Type:	Steel/carbon steel
Material Code:	0009
Common Name of Substance:	Gasoline
Tightness Test Method:	NN
Date Test:	Not reported
Next Test Date:	Not reported
Pipe Model:	Not reported
Modified By:	TRANSLAT
Last Modified:	04/14/2017

Equipment Records:

G00 - Tank Secondary Containment - None
J02 - Dispenser - Suction Dispenser

SIMON NEUMAN (Continued) **U001839693**

C02 - Pipe Location - Underground/On-ground
H00 - Tank Leak Detection - None
I00 - Overfill - None
D01 - Pipe Type - Steel/Carbon Steel/Iron
A00 - Tank Internal Protection - None
F00 - Pipe External Protection - None
B00 - Tank External Protection - None

Tank Number:	011
Tank ID:	33633
Tank Status:	Closed - Removed
Material Name:	Closed - Removed
Capacity Gallons:	550
Install Date:	04/01/1950
Date Tank Closed:	07/01/1997
Registered:	True
Tank Location:	Underground
Tank Type:	Steel/carbon steel
Material Code:	0009
Common Name of Substance:	Gasoline
Tightness Test Method:	NN
Date Test:	Not reported
Next Test Date:	Not reported
Pipe Model:	Not reported
Modified By:	TRANSLAT
Last Modified:	04/14/2017

Equipment Records:

J02 - Dispenser - Suction Dispenser
C02 - Pipe Location - Underground/On-ground
G00 - Tank Secondary Containment - None
H00 - Tank Leak Detection - None
I00 - Overfill - None
A00 - Tank Internal Protection - None
D01 - Pipe Type - Steel/Carbon Steel/Iron
B00 - Tank External Protection - None
F00 - Pipe External Protection - None

AD254 **DAN MAR COMPLETE TRUCK** **RCRA NonGen / NLR** **1000790238**
East **286 PARK AVE** **NYD987017167**
1/8-1/4 **BROOKLYN, NY 11205**
0.230 mi.
1216 ft. **Site 4 of 4 in cluster AD**

Relative:
Higher

Actual:
38 ft.

RCRA NonGen / NLR:

Date form received by agency:	01/01/2007
Facility name:	DAN MAR COMPLETE TRUCK
Facility address:	286 PARK AVE BROOKLYN, NY 11205-2524
EPA ID:	NYD987017167
Mailing address:	PARK AVE BROOKLYN, NY 11205
Contact:	Not reported
Contact address:	PARK AVE BROOKLYN, NY 11205
Contact country:	US

DAN MAR COMPLETE TRUCK (Continued) **1000790238**

Contact telephone: Not reported
Contact email: Not reported
EPA Region: 02
Classification: Non-Generator
Description: Handler: Non-Generators do not presently generate hazardous waste

Owner/Operator Summary:
Owner/operator name: DELAGLIO & SZOSFAK INC
Owner/operator address: 286 PARK AVE
BROOKLYN, NY 11205
Owner/operator country: US
Owner/operator telephone: 718-783-7676
Owner/operator email: Not reported
Owner/operator fax: Not reported
Owner/operator extension: Not reported
Legal status: Private
Owner/Operator Type: Owner
Owner/Op start date: Not reported
Owner/Op end date: Not reported

Owner/operator name: DELAGLIO & SZOSFAK INC
Owner/operator address: 286 PARK AVE
BROOKLYN, NY 11205
Owner/operator country: US
Owner/operator telephone: 718-783-7676
Owner/operator email: Not reported
Owner/operator fax: Not reported
Owner/operator extension: Not reported
Legal status: Private
Owner/Operator Type: Operator
Owner/Op start date: Not reported
Owner/Op end date: Not reported

Handler Activities Summary:
U.S. importer of hazardous waste: No
Mixed waste (haz. and radioactive): No
Recycler of hazardous waste: No
Transporter of hazardous waste: No
Treater, storer or disposer of HW: No
Underground injection activity: No
On-site burner exemption: No
Furnace exemption: No
Used oil fuel burner: No
Used oil processor: No
User oil refiner: No
Used oil fuel marketer to burner: No
Used oil Specification marketer: No
Used oil transfer facility: No
Used oil transporter: No

Historical Generators:
Date form received by agency: 01/01/2006
Site name: DAN MAR COMPLETE TRUCK
Classification: Not a generator, verified

Date form received by agency: 07/08/1999

DAN MAR COMPLETE TRUCK (Continued) **1000790238**

Site name: DAN MAR COMPLETE TRUCK
Classification: Not a generator, verified

Date form received by agency: 10/09/1992
Site name: DAN MAR COMPLETE TRUCK
Classification: Large Quantity Generator

. Waste code: D001
. Waste name: IGNITABLE HAZARDOUS WASTES ARE THOSE WASTES WHICH HAVE A FLASHPOINT OF LESS THAN 140 DEGREES FAHRENHEIT AS DETERMINED BY A PENSKY-MARTENS CLOSED CUP FLASH POINT TESTER. ANOTHER METHOD OF DETERMINING THE FLASH POINT OF A WASTE IS TO REVIEW THE MATERIAL SAFETY DATA SHEET, WHICH CAN BE OBTAINED FROM THE MANUFACTURER OR DISTRIBUTOR OF THE MATERIAL. LACQUER THINNER IS AN EXAMPLE OF A COMMONLY USED SOLVENT WHICH WOULD BE CONSIDERED AS IGNITABLE HAZARDOUS WASTE.

. Waste code: D008
. Waste name: LEAD

. Waste code: D039
. Waste name: TETRACHLOROETHYLENE

Violation Status: No violations found

W255 **154 ADELPHI ST** **NY AST** **U003395228**
SSW **154 ADELPHI ST** **N/A**
1/8-1/4 **BROOKLYN, NY 11205**
0.231 mi.
1221 ft. **Site 6 of 7 in cluster W**

Relative:
Higher

Actual:
60 ft.

AST:
Region: STATE
DEC Region: 2
Site Status: Unregulated/Closed
Facility Id: 2-479713
Program Type: PBS
UTM X: 586900.57950
UTM Y: 4505172.21615
Expiration Date: N/A
Site Type: Municipality (Incl. Waste Water Treatment Plants, Utilities, Swimming Pools, etc.)

Affiliation Records:
Site Id: 21375
Affiliation Type: Facility Owner
Company Name: NYC HPD
Contact Type: Not reported
Contact Name: Not reported
Address1: 75 MAIDEN LANE
Address2: Not reported
City: NY
State: NY
Zip Code: 10038
Country Code: 001
Phone: (212) 806-8565
EMail: Not reported
Fax Number: Not reported
Modified By: LXZIELIN
Date Last Modified: 2016-10-31

154 ADELPHI ST (Continued) **U003395228**

Site Id:	21375
Affiliation Type:	Mail Contact
Company Name:	NYC HPD
Contact Type:	Not reported
Contact Name:	Not reported
Address1:	75 MAIDEN LANE
Address2:	Not reported
City:	NY
State:	NY
Zip Code:	10038
Country Code:	001
Phone:	(212) 806-8565
EMail:	Not reported
Fax Number:	Not reported
Modified By:	LXZIELIN
Date Last Modified:	2016-10-31

Site Id:	21375
Affiliation Type:	Facility Operator
Company Name:	154 ADELPHI ST
Contact Type:	Not reported
Contact Name:	NYC HPD
Address1:	Not reported
Address2:	Not reported
City:	Not reported
State:	NN
Zip Code:	Not reported
Country Code:	001
Phone:	(718) 636-3015
EMail:	Not reported
Fax Number:	Not reported
Modified By:	TRANSLAT
Date Last Modified:	2004-03-04

Site Id:	21375
Affiliation Type:	Emergency Contact
Company Name:	NYC HPD
Contact Type:	Not reported
Contact Name:	LEE KERBEL
Address1:	Not reported
Address2:	Not reported
City:	Not reported
State:	NN
Zip Code:	Not reported
Country Code:	001
Phone:	(212) 636-3015
EMail:	Not reported
Fax Number:	Not reported
Modified By:	TRANSLAT
Date Last Modified:	2004-03-04

Tank Info:

Tank Number:	001
Tank Id:	38734
Material Code:	0001
Common Name of Substance:	#2 Fuel Oil (On-Site Consumption)

154 ADELPHI ST (Continued) **U003395228**

Equipment Records:

	G03 - Tank Secondary Containment - Vault (w/o access)
	H00 - Tank Leak Detection - None
	L09 - Piping Leak Detection - Exempt Suction Piping
	J02 - Dispenser - Suction Dispenser
	I04 - Overfill - Product Level Gauge (A/G)
	B00 - Tank External Protection - None
	C00 - Pipe Location - No Piping
	F00 - Pipe External Protection - None
	A00 - Tank Internal Protection - None
	D01 - Pipe Type - Steel/Carbon Steel/Iron
Tank Location:	Aboveground - contact with soil.... Tank bottom rests on soil, allowing no visual inspection.
Tank Type:	Steel/Carbon Steel/Iron
Tank Status:	Closed - Removed
Pipe Model:	Not reported
Install Date:	Not reported
Capacity Gallons:	2000
Tightness Test Method:	-
Date Test:	Not reported
Next Test Date:	Not reported
Date Tank Closed:	10/31/2011
Register:	True
Modified By:	LXZIELIN
Last Modified:	04/14/2017
Material Name:	#2 fuel oil (on-site consumption)

AA256 **FDNY MARINE 6** **NY AST** **A100293988**
WNW **BROOKLYN NAVY YARD** **N/A**
1/8-1/4 **BROOKLYN, NY 11205**
0.233 mi.
1228 ft. **Site 44 of 44 in cluster AA**

Relative:
Lower

Actual:
16 ft.

AST:

Region:	STATE
DEC Region:	2
Site Status:	Active
Facility Id:	2-608180
Program Type:	PBS
UTM X:	586582.07221
UTM Y:	4505746.01700
Expiration Date:	01/14/2023
Site Type:	Municipality (Incl. Waste Water Treatment Plants, Utilities, Swimming Pools, etc.)

Affiliation Records:

Site Id:	30032
Affiliation Type:	Facility Owner
Company Name:	FIRE DEPARTMENT
Contact Type:	ASSISTANT COMMISSIONER
Contact Name:	JOSEPH J. MASTROPIETRO
Address1:	9 METROTECH
Address2:	Not reported
City:	BROOKLYN
State:	NY
Zip Code:	11201-3857
Country Code:	001
Phone:	(718) 999-2094
EMail:	Not reported

FDNY MARINE 6 (Continued) **A100293988**

Fax Number:	Not reported
Modified By:	MFLEONAR
Date Last Modified:	2018-03-12

Site Id:	30032
Affiliation Type:	Mail Contact
Company Name:	BUILDINGS MAINTENANCE DIVISION
Contact Type:	Not reported
Contact Name:	JOSEPH M. MASTROPIETRO, ASST. COMMISSIONER
Address1:	48-34 35TH STREET
Address2:	FIRE DEPARTMENT
City:	LONG ISLAND CITY
State:	NY
Zip Code:	11101
Country Code:	001
Phone:	(718) 784-6510
EMail:	MASTROJ@FDNY.NYC.GOV
Fax Number:	Not reported
Modified By:	MFLEONAR
Date Last Modified:	2018-03-12

Site Id:	30032
Affiliation Type:	Facility Operator
Company Name:	FDNY MARINE 6
Contact Type:	Not reported
Contact Name:	VINCENT FIORE
Address1:	Not reported
Address2:	Not reported
City:	Not reported
State:	NN
Zip Code:	Not reported
Country Code:	001
Phone:	(718) 722-3413
EMail:	Not reported
Fax Number:	Not reported
Modified By:	MFLEONAR
Date Last Modified:	2018-03-12

Site Id:	30032
Affiliation Type:	Emergency Contact
Company Name:	FIRE DEPARTMENT
Contact Type:	Not reported
Contact Name:	EOC/NOTIFICATION
Address1:	Not reported
Address2:	Not reported
City:	Not reported
State:	NN
Zip Code:	Not reported
Country Code:	999
Phone:	(718) 999-2094
EMail:	Not reported
Fax Number:	Not reported
Modified By:	MFLEONAR
Date Last Modified:	2018-03-12

Tank Info:

FDNY MARINE 6 (Continued) **A100293988**

Tank Number: 001
Tank Id: 64832
Material Code: 0008
Common Name of Substance: Diesel

Equipment Records:

H05 - Tank Leak Detection - In-Tank System (ATG)
J02 - Dispenser - Suction Dispenser
D02 - Pipe Type - Galvanized Steel
F00 - Pipe External Protection - None
E00 - Piping Secondary Containment - None
G03 - Tank Secondary Containment - Vault (w/o access)
I00 - Overfill - None
K01 - Spill Prevention - Catch Basin
C01 - Pipe Location - Aboveground
A00 - Tank Internal Protection - None
B01 - Tank External Protection - Painted/Asphalt Coating
H01 - Tank Leak Detection - Interstitial - Electronic Monitoring
L00 - Piping Leak Detection - None

Tank Location: Aboveground - on saddles, legs, racks, etc.... Tank bottom is elevated above grade or tank pad, allowing visual inspection.
Tank Type: Steel Tank in Concrete
Tank Status: Closed - Removed
Pipe Model: Not reported
Install Date: 08/01/1994
Capacity Gallons: 2000
Tightness Test Method: NN
Date Test: Not reported
Next Test Date: Not reported
Date Tank Closed: 01/19/2010
Register: True
Modified By: NRLOMBAR
Last Modified: 04/14/2017
Material Name: diesel

Tank Number: 001A
Tank Id: 237755
Material Code: 0008
Common Name of Substance: Diesel

Equipment Records:

C01 - Pipe Location - Aboveground
L07 - Piping Leak Detection - Pressurized Piping Leak Detector
J01 - Dispenser - Pressurized Dispenser
D02 - Pipe Type - Galvanized Steel
F00 - Pipe External Protection - None
I02 - Overfill - High Level Alarm
K01 - Spill Prevention - Catch Basin
E00 - Piping Secondary Containment - None
G03 - Tank Secondary Containment - Vault (w/o access)
H01 - Tank Leak Detection - Interstitial - Electronic Monitoring
I03 - Overfill - Automatic Shut-Off
B01 - Tank External Protection - Painted/Asphalt Coating
A00 - Tank Internal Protection - None
H05 - Tank Leak Detection - In-Tank System (ATG)

FDNY MARINE 6 (Continued) **A100293988**

Tank Location:	Aboveground - on saddles, legs, racks, etc.... Tank bottom is elevated above grade or tank pad, allowing visual inspection.
Tank Type:	Steel Tank in Concrete
Tank Status:	In Service
Pipe Model:	Not reported
Install Date:	01/31/2010
Capacity Gallons:	8000
Tightness Test Method:	-
Date Test:	Not reported
Next Test Date:	Not reported
Date Tank Closed:	Not reported
Register:	True
Modified By:	MFLEONAR
Last Modified:	03/12/2018
Material Name:	diesel

Tank Number:	002
Tank Id:	237756
Material Code:	0009
Common Name of Substance:	Gasoline

Equipment Records:

H05 - Tank Leak Detection - In-Tank System (ATG)
E00 - Piping Secondary Containment - None
G03 - Tank Secondary Containment - Vault (w/o access)
I02 - Overfill - High Level Alarm
K01 - Spill Prevention - Catch Basin
C01 - Pipe Location - Aboveground
D02 - Pipe Type - Galvanized Steel
F00 - Pipe External Protection - None
J01 - Dispenser - Pressurized Dispenser
L07 - Piping Leak Detection - Pressurized Piping Leak Detector
A00 - Tank Internal Protection - None
B01 - Tank External Protection - Painted/Asphalt Coating
H01 - Tank Leak Detection - Interstitial - Electronic Monitoring
I03 - Overfill - Automatic Shut-Off

Tank Location:	Aboveground - on saddles, legs, racks, etc.... Tank bottom is elevated above grade or tank pad, allowing visual inspection.
Tank Type:	Steel Tank in Concrete
Tank Status:	In Service
Pipe Model:	Not reported
Install Date:	01/31/2010
Capacity Gallons:	2000
Tightness Test Method:	-
Date Test:	Not reported
Next Test Date:	Not reported
Date Tank Closed:	Not reported
Register:	True
Modified By:	MFLEONAR
Last Modified:	03/12/2018
Material Name:	gasoline

Tank Number:	003
Tank Id:	251519

FDNY MARINE 6 (Continued) **A100293988**

Equipment Records:

I04 - Overfill - Product Level Gauge (A/G)
D00 - Pipe Type - No Piping
H06 - Tank Leak Detection - Impervious Barrier/Concrete Pad (A/G)
L00 - Piping Leak Detection - None
G12 - Tank Secondary Containment - Double-Walled (AG only)
J02 - Dispenser - Suction Dispenser
K99 - Spill Prevention - Other
C00 - Pipe Location - No Piping
F00 - Pipe External Protection - None
E00 - Piping Secondary Containment - None
A00 - Tank Internal Protection - None
B01 - Tank External Protection - Painted/Asphalt Coating

Tank Location:	Aboveground - on saddles, legs, racks, etc.... Tank bottom is elevated above grade or tank pad, allowing visual inspection.
Tank Type:	Steel/Carbon Steel/Iron
Tank Status:	In Service
Pipe Model:	Not reported
Install Date:	07/23/2013
Capacity Gallons:	875
Tightness Test Method:	-
Date Test:	Not reported
Next Test Date:	Not reported
Date Tank Closed:	Not reported
Register:	True
Modified By:	MFLEONAR
Last Modified:	03/12/2018
Material Name:	diesel

Tank Number:	004
Tank Id:	251520

Equipment Records:

A00 - Tank Internal Protection - None
B01 - Tank External Protection - Painted/Asphalt Coating
D00 - Pipe Type - No Piping
H06 - Tank Leak Detection - Impervious Barrier/Concrete Pad (A/G)
L00 - Piping Leak Detection - None
G12 - Tank Secondary Containment - Double-Walled (AG only)
J02 - Dispenser - Suction Dispenser
K99 - Spill Prevention - Other
E00 - Piping Secondary Containment - None
C00 - Pipe Location - No Piping
F00 - Pipe External Protection - None
I04 - Overfill - Product Level Gauge (A/G)

Tank Location:	Aboveground - on saddles, legs, racks, etc.... Tank bottom is elevated above grade or tank pad, allowing visual inspection.
Tank Type:	Steel/Carbon Steel/Iron
Tank Status:	In Service
Pipe Model:	Not reported
Install Date:	07/23/2013
Capacity Gallons:	240
Tightness Test Method:	-
Date Test:	Not reported
Next Test Date:	Not reported
Date Tank Closed:	Not reported

FDNY MARINE 6 (Continued) **A100293988**

Register:	True
Modified By:	MFLEONAR
Last Modified:	03/12/2018
Material Name:	diesel

AE257 **CON EDISON CUSTOMER SERVICE BOX: 1** **RCRA NonGen / NLR** **1016964932**
SW **329 MYRTLE AVE FRONT OF** **NY MANIFEST** **NYP004378345**
1/8-1/4 **BROOKLYN, NY 11205**
0.233 mi.
1229 ft. **Site 1 of 4 in cluster AE**

Relative:
Higher

Actual:
56 ft.

RCRA NonGen / NLR:

Date form received by agency:	11/22/2013
Facility name:	CON EDISON CUSTOMER SERVICE BOX: 1
Facility address:	329 MYRTLE AVE FRONT OF BROOKLYN, NY 11205
EPA ID:	NYP004378345
Mailing address:	IRVING PL, 15TH FL NE NEW YORK, NY 10003
Contact:	THOMAS TEELING
Contact address:	Not reported Not reported
Contact country:	Not reported
Contact telephone:	212-460-3770
Contact email:	Not reported
EPA Region:	02
Classification:	Non-Generator
Description:	Handler: Non-Generators do not presently generate hazardous waste

Handler Activities Summary:

U.S. importer of hazardous waste:	No
Mixed waste (haz. and radioactive):	No
Recycler of hazardous waste:	No
Transporter of hazardous waste:	No
Treater, storer or disposer of HW:	No
Underground injection activity:	No
On-site burner exemption:	No
Furnace exemption:	No
Used oil fuel burner:	No
Used oil processor:	No
User oil refiner:	No
Used oil fuel marketer to burner:	No
Used oil Specification marketer:	No
Used oil transfer facility:	No
Used oil transporter:	No

Historical Generators:

Date form received by agency:	10/22/2013
Site name:	CON EDISON CUSTOMER SERVICE BOX: 1
Classification:	Conditionally Exempt Small Quantity Generator
Violation Status:	No violations found

NY MANIFEST:

Country:	USA
EPA ID:	NYP004378345
Facility Status:	Not reported

CON EDISON CUSTOMER SERVICE BOX: 1 (Continued) **1016964932**

Location Address 1:	OP 329 MYRTLE AVE
Code:	BP
Location Address 2:	CUSTOMER 1
Total Tanks:	Not reported
Location City:	BROOKLYN
Location State:	NY
Location Zip:	11205
Location Zip 4:	Not reported

NY MANIFEST:

EPAID:	NYP004378345
Mailing Name:	CON EDISON
Mailing Contact:	CON EDISON
Mailing Address 1:	4 IRVING PLACE
Mailing Address 2:	15TH FL
Mailing City:	NEW YORK
Mailing State:	NY
Mailing Zip:	10003
Mailing Zip 4:	Not reported
Mailing Country:	USA
Mailing Phone:	Not reported

NY MANIFEST:

Document ID:	Not reported
Manifest Status:	Not reported
seq:	Not reported
Year:	2013
Trans1 State ID:	NJD003812047
Trans2 State ID:	Not reported
Generator Ship Date:	10/22/2013
Trans1 Recv Date:	10/22/2013
Trans2 Recv Date:	Not reported
TSD Site Recv Date:	10/24/2013
Part A Recv Date:	Not reported
Part B Recv Date:	Not reported
Generator EPA ID:	NYP004378345
Trans1 EPA ID:	Not reported
Trans2 EPA ID:	Not reported
TSDF ID 1:	NJD991291105
TSDF ID 2:	Not reported
Manifest Tracking Number:	002236633GBF
Import Indicator:	N
Export Indicator:	N
Discr Quantity Indicator:	N
Discr Type Indicator:	N
Discr Residue Indicator:	N
Discr Partial Reject Indicator:	N
Discr Full Reject Indicator:	N
Manifest Ref Number:	Not reported
Alt Facility RCRA ID:	Not reported
Alt Facility Sign Date:	Not reported
MGMT Method Type Code:	H110
Waste Code:	Not reported
Waste Code:	Not reported
Waste Code:	Not reported
Waste Code:	Not reported
Waste Code:	Not reported

CON EDISON CUSTOMER SERVICE BOX: 1 (Continued) **1016964932**

Waste Code:	Not reported
Quantity:	50
Units:	G - Gallons (liquids only)* (8.3 pounds)
Number of Containers:	1
Container Type:	TT - Cargo tank, tank trucks
Handling Method:	T Chemical, physical, or biological treatment.
Specific Gravity:	1
Waste Code:	D008
Waste Code 1_2:	Not reported
Waste Code 1_3:	Not reported
Waste Code 1_4:	Not reported
Waste Code 1_5:	Not reported
Waste Code 1_6:	Not reported

Click this hyperlink while viewing on your computer to access
-1 additional NY MANIFEST: record(s) in the EDR Site Report.

Y258 **RAIDER CLEANERS INC** **RCRA NonGen / NLR** **1000187750**
SSE **414 MYRTLE AVE** **FINDS** **NYD982276511**
1/8-1/4 **BROOKLYN, NY 11205** **ECHO**
0.235 mi. **NY MANIFEST**
1239 ft. **Site 5 of 7 in cluster Y**

Relative:
Higher

Actual:
62 ft.

RCRA NonGen / NLR:

Date form received by agency:	01/01/2007
Facility name:	RAIDER CLEANERS INC
Facility address:	414 MYRTLE AVE BROOKLYN, NY 11205-2412
EPA ID:	NYD982276511
Mailing address:	MYRTLE AVE BROOKLYN, NY 11205
Contact:	Not reported
Contact address:	MYRTLE AVE BROOKLYN, NY 11205
Contact country:	US
Contact telephone:	Not reported
Contact email:	Not reported
EPA Region:	02
Classification:	Non-Generator
Description:	Handler: Non-Generators do not presently generate hazardous waste

Owner/Operator Summary:

Owner/operator name:	UNKNOWN
Owner/operator address:	NOT REQUIRED NOT REQUIRED, WY 99999
Owner/operator country:	US
Owner/operator telephone:	212-555-1212
Owner/operator email:	Not reported
Owner/operator fax:	Not reported
Owner/operator extension:	Not reported
Legal status:	Private
Owner/Operator Type:	Operator
Owner/Op start date:	Not reported
Owner/Op end date:	Not reported

Owner/operator name:	UNKNOWN

RAIDER CLEANERS INC (Continued) **1000187750**

Owner/operator address: NOT REQUIRED
NOT REQUIRED, WY 99999
Owner/operator country: US
Owner/operator telephone: 212-555-1212
Owner/operator email: Not reported
Owner/operator fax: Not reported
Owner/operator extension: Not reported
Legal status: Private
Owner/Operator Type: Owner
Owner/Op start date: Not reported
Owner/Op end date: Not reported

Handler Activities Summary:
U.S. importer of hazardous waste: No
Mixed waste (haz. and radioactive): No
Recycler of hazardous waste: No
Transporter of hazardous waste: No
Treater, storer or disposer of HW: No
Underground injection activity: No
On-site burner exemption: No
Furnace exemption: No
Used oil fuel burner: No
Used oil processor: No
User oil refiner: No
Used oil fuel marketer to burner: No
Used oil Specification marketer: No
Used oil transfer facility: No
Used oil transporter: No

Historical Generators:
Date form received by agency: 01/01/2006
Site name: RAIDER CLEANERS INC
Classification: Not a generator, verified

Date form received by agency: 07/08/1999
Site name: RAIDER CLEANERS INC
Classification: Not a generator, verified

Date form received by agency: 10/02/1987
Site name: RAIDER CLEANERS INC
Classification: Large Quantity Generator

. Waste code: F002
. Waste name: THE FOLLOWING SPENT HALOGENATED SOLVENTS: TETRACHLOROETHYLENE, METHYLENE CHLORIDE, TRICHLOROETHYLENE, 1,1,1-TRICHLOROETHANE, CHLOROBENZENE, 1,1,2-TRICHLORO-1,2,2-TRIFLUOROETHANE, ORTHO-DICHLOROBENZENE, TRICHLOROFLUOROMETHANE, AND 1,1,2-TRICHLOROETHANE; ALL SPENT SOLVENT MIXTURES/BLENDS CONTAINING, BEFORE USE, A TOTAL OF TEN PERCENT OR MORE (BY VOLUME) OF ONE OR MORE OF THE ABOVE HALOGENATED SOLVENTS OR THOSE LISTED IN F001, F004, OR F005, AND STILL BOTTOMS FROM THE RECOVERY OF THESE SPENT SOLVENTS AND SPENT SOLVENT MIXTURES.

Violation Status: No violations found

FINDS:

RAIDER CLEANERS INC (Continued) **1000187750**

Registry ID: 110004418880

Environmental Interest/Information System
RCRAInfo is a national information system that supports the Resource Conservation and Recovery Act (RCRA) program through the tracking of events and activities related to facilities that generate, transport, and treat, store, or dispose of hazardous waste. RCRAInfo allows RCRA program staff to track the notification, permit, compliance, and corrective action activities required under RCRA.

Click this hyperlink while viewing on your computer to access additional FINDS: detail in the EDR Site Report.

ECHO:
Envid: 1000187750
Registry ID: 110004418880
DFR URL: http://echo.epa.gov/detailed-facility-report?fid=110004418880

NY MANIFEST:
Country: USA
EPA ID: NYD982276511
Facility Status: Not reported
Location Address 1: 414 MYRTLE AVE
Code: BP
Location Address 2: Not reported
Total Tanks: Not reported
Location City: BROOKLYN
Location State: NY
Location Zip: 11205
Location Zip 4: Not reported

NY MANIFEST:
EPAID: NYD982276511
Mailing Name: RAIDER CLEANERS INC
Mailing Contact: RAIDER CLEANERS INC
Mailing Address 1: 414 MYRTLE AVENUE
Mailing Address 2: Not reported
Mailing City: BROOKLYN
Mailing State: NY
Mailing Zip: 11205
Mailing Zip 4: Not reported
Mailing Country: USA
Mailing Phone: 7188754649

NY MANIFEST:
Document ID: NYC2766543
Manifest Status: C
seq: Not reported
Year: 1994
Trans1 State ID: AY9381NY
Trans2 State ID: Not reported
Generator Ship Date: 01/05/1994
Trans1 Recv Date: 01/05/1994
Trans2 Recv Date: / /
TSD Site Recv Date: 01/05/1994

RAIDER CLEANERS INC (Continued) **1000187750**

Part A Recv Date:	01/18/1994
Part B Recv Date:	01/13/1994
Generator EPA ID:	NYD982276511
Trans1 EPA ID:	ILD984908202
Trans2 EPA ID:	Not reported
TSDF ID 1:	NYD980785760
TSDF ID 2:	Not reported
Manifest Tracking Number:	Not reported
Import Indicator:	Not reported
Export Indicator:	Not reported
Discr Quantity Indicator:	Not reported
Discr Type Indicator:	Not reported
Discr Residue Indicator:	Not reported
Discr Partial Reject Indicator:	Not reported
Discr Full Reject Indicator:	Not reported
Manifest Ref Number:	Not reported
Alt Facility RCRA ID:	Not reported
Alt Facility Sign Date:	Not reported
MGMT Method Type Code:	Not reported
Waste Code:	F002 - HALO SOLV + STILL BOTTOMS FM REC OF SOLV
Waste Code:	Not reported
Waste Code:	Not reported
Waste Code:	Not reported
Waste Code:	Not reported
Waste Code:	Not reported
Quantity:	00070
Units:	P - Pounds
Number of Containers:	001
Container Type:	DM - Metal drums, barrels
Handling Method:	B Incineration, heat recovery, burning.
Specific Gravity:	100

Click this hyperlink while viewing on your computer to access
-1 additional NY MANIFEST: record(s) in the EDR Site Report.

AC259 **CON EDISON** **RCRA NonGen / NLR** **1019904283**
ESE **151 WASHINGTON AVE** **NYP004796041**
1/8-1/4 **BROOKLYN, NY 11205**
0.236 mi.
1247 ft. **Site 4 of 6 in cluster AC**

Relative:
Higher

Actual:
52 ft.

RCRA NonGen / NLR:

Date form received by agency:	06/18/2015
Facility name:	CON EDISON
Facility address:	151 WASHINGTON AVE BROOKLYN, NY 11205
EPA ID:	NYP004796041
Mailing address:	IRVING PL 15TH FL NE NEW YORK, NY 10003
Contact:	THOMAS TEELING
Contact address:	Not reported Not reported
Contact country:	Not reported
Contact telephone:	212-460-3770
Contact email:	Not reported
EPA Region:	02
Classification:	Non-Generator

CON EDISON (Continued) **1019904283**

Description: Handler: Non-Generators do not presently generate hazardous waste

Handler Activities Summary:

U.S. importer of hazardous waste:	No
Mixed waste (haz. and radioactive):	No
Recycler of hazardous waste:	No
Transporter of hazardous waste:	No
Treater, storer or disposer of HW:	No
Underground injection activity:	No
On-site burner exemption:	No
Furnace exemption:	No
Used oil fuel burner:	No
Used oil processor:	No
User oil refiner:	No
Used oil fuel marketer to burner:	No
Used oil Specification marketer:	No
Used oil transfer facility:	No
Used oil transporter:	No

Historical Generators:

Date form received by agency:	06/18/2015
Site name:	CON EDISON
Classification:	Small Quantity Generator

Violation Status: No violations found

AC260 **CON EDISON** **NY MANIFEST** **S119075960**
ESE **151 WASHINGTON AVE** **N/A**
1/8-1/4 **BROOKLYN, NY 11205**
0.236 mi.
1247 ft. **Site 5 of 6 in cluster AC**

Relative:
Higher

Actual:
52 ft.

NY MANIFEST:

Country:	USA
EPA ID:	NYP004796041
Facility Status:	Not reported
Location Address 1:	151 WASHINGTON
Code:	BP
Location Address 2:	MH 47114
Total Tanks:	Not reported
Location City:	NEW YORK
Location State:	NY
Location Zip:	11205
Location Zip 4:	Not reported

NY MANIFEST:

EPAID:	NYP004796041
Mailing Name:	CON EDISON
Mailing Contact:	DENNIS HUACON
Mailing Address 1:	4 IRVING PL 15TH FL
Mailing Address 2:	Not reported
Mailing City:	NEW YORK
Mailing State:	NY
Mailing Zip:	10003
Mailing Zip 4:	Not reported
Mailing Country:	USA
Mailing Phone:	2124603770

CON EDISON (Continued) **S119075960**

NY MANIFEST:

Document ID:	Not reported
Manifest Status:	Not reported
seq:	Not reported
Year:	2015
Trans1 State ID:	NJD003812047
Trans2 State ID:	Not reported
Generator Ship Date:	06/18/2015
Trans1 Recv Date:	06/18/2015
Trans2 Recv Date:	Not reported
TSD Site Recv Date:	06/19/2015
Part A Recv Date:	Not reported
Part B Recv Date:	Not reported
Generator EPA ID:	NYP004796041
Trans1 EPA ID:	Not reported
Trans2 EPA ID:	Not reported
TSDF ID 1:	NJD991291105
TSDF ID 2:	Not reported
Manifest Tracking Number:	002614313GBF
Import Indicator:	N
Export Indicator:	N
Discr Quantity Indicator:	N
Discr Type Indicator:	N
Discr Residue Indicator:	N
Discr Partial Reject Indicator:	N
Discr Full Reject Indicator:	N
Manifest Ref Number:	Not reported
Alt Facility RCRA ID:	Not reported
Alt Facility Sign Date:	Not reported
MGMT Method Type Code:	H110
Waste Code:	Not reported
Waste Code:	Not reported
Waste Code:	Not reported
Waste Code:	Not reported
Waste Code:	Not reported
Waste Code:	Not reported
Quantity:	1500
Units:	P - Pounds
Number of Containers:	1
Container Type:	TT - Cargo tank, tank trucks
Handling Method:	T Chemical, physical, or biological treatment.
Specific Gravity:	1
Waste Code:	D008
Waste Code 1_2:	Not reported
Waste Code 1_3:	Not reported
Waste Code 1_4:	Not reported
Waste Code 1_5:	Not reported
Waste Code 1_6:	Not reported

Click this hyperlink while viewing on your computer to access
-1 additional NY MANIFEST: record(s) in the EDR Site Report.

AC261 **CON EDISON** **NJ MANIFEST** **S120672943**
ESE **151 WASHINGTON AVE** **N/A**
1/8-1/4 **BROOKLYN, NY 11205**
0.236 mi.
1247 ft. **Site 6 of 6 in cluster AC**

Relative:
Higher

Actual:
52 ft.

NJ MANIFEST:

EPA Id:	NYP004796041
Mail Address:	IRVING PL 15TH FL NE
Mail City/State/Zip:	NEW YORK, NY 10003
Facility Phone:	Not reported
Emergency Phone:	Not reported
Contact:	THOMAS TEELING
Comments:	Not reported
SIC Code:	Not reported
County:	NY047
Municipal:	Not reported
Previous EPA Id:	Not reported
Gen Flag:	Not reported
Trans Flag:	Not reported
TSDF Flag:	Not reported
Name Change:	Not reported
Date Change:	Not reported

Manifest:

Manifest Number:	002614313GBF
EPA ID:	NYP004796041
Date Shipped:	6/18/2015
TSDF EPA ID:	NJD991291105
Transporter EPA ID:	NJD003812047
Transporter 2 EPA ID:	Not reported
Transporter 3 EPA ID:	Not reported
Transporter 4 EPA ID:	Not reported
Transporter 5 EPA ID:	Not reported
Transporter 6 EPA ID:	Not reported
Transporter 7 EPA ID:	Not reported
Transporter 8 EPA ID:	Not reported
Transporter 9 EPA ID:	Not reported
Transporter 10 EPA ID:	Not reported
Date Trans1 Transported Waste:	Not reported
Date Trans2 Transported Waste:	Not reported
Date Trans3 Transported Waste:	Not reported
Date Trans4 Transported Waste:	Not reported
Date Trans5 Transported Waste:	Not reported
Date Trans6 Transported Waste:	Not reported
Date Trans7 Transported Waste:	Not reported
Date Trans8 Transported Waste:	Not reported
Date Trans9 Transported Waste:	Not reported
Date Trans10 Transported Waste:	Not reported
Date TSDF Received Waste:	Not reported
TSDF EPA Facility Name:	Not reported
QTY Units:	Not reported
Transporter SEQ ID:	Not reported
Transporter-1 Date:	Not reported
Waste SEQ ID:	Not reported
Waste Type Code 2:	Not reported
Waste Type Code 3:	Not reported
Waste Type Code 4:	Not reported
Waste Type Code 5:	Not reported
Waste Type Code 6:	Not reported

CON EDISON (Continued) **S120672943**

Date Accepted:	Not reported
Manifest Discrepancy Type:	Not reported
Data Entry Number:	Not reported
Was Load Rejected:	NEW YORK, NY 10003
Reason Load Was Rejected:	Not reported

W262 **156-162 ADELPHI ST** **NY AST** **U003390976**
SSW **156-162 ADELPHI ST** **N/A**
1/8-1/4 **BROOKLYN, NY 11228**
0.238 mi.
1255 ft. **Site 7 of 7 in cluster W**

Relative:
Higher

Actual:
60 ft.

AST:

Region:	STATE
DEC Region:	2
Site Status:	Active
Facility Id:	2-359920
Program Type:	PBS
UTM X:	586901.76719
UTM Y:	4505165.27818
Expiration Date:	08/28/2022
Site Type:	Apartment Building/Office Building

Affiliation Records:

Site Id:	18113
Affiliation Type:	Facility Owner
Company Name:	ADELPHI ASSOCIATES, LLC
Contact Type:	MEMBER
Contact Name:	THEODORE TRACHKENBERG
Address1:	2475 STUART ST
Address2:	Not reported
City:	BROOKLYN
State:	NY
Zip Code:	11229
Country Code:	001
Phone:	(347) 587-5712
EMail:	Not reported
Fax Number:	Not reported
Modified By:	KAKYER
Date Last Modified:	2012-10-09

Site Id:	18113
Affiliation Type:	Mail Contact
Company Name:	ADELPHI ASSOCIATES, LLC
Contact Type:	Not reported
Contact Name:	Not reported
Address1:	2475 STUART ST
Address2:	Not reported
City:	BROOKLYN
State:	NY
Zip Code:	11229
Country Code:	001
Phone:	(347) 587-5712
EMail:	Not reported
Fax Number:	Not reported
Modified By:	KAKYER

156-162 ADELPHI ST (Continued) **U003390976**

Date Last Modified: 2012-10-09

Site Id: 18113
Affiliation Type: Facility Operator
Company Name: 156-162 ADELPHI ST
Contact Type: Not reported
Contact Name: ALPHONSO RAMERIZ
Address1: Not reported
Address2: Not reported
City: Not reported
State: NN
Zip Code: Not reported
Country Code: 001
Phone: (718) 327-8666
EMail: Not reported
Fax Number: Not reported
Modified By: TRANSLAT
Date Last Modified: 2004-03-04

Site Id: 18113
Affiliation Type: Emergency Contact
Company Name: ADELPHI ASSOCIATES, LLC
Contact Type: Not reported
Contact Name: PHIL GOODMAN
Address1: Not reported
Address2: Not reported
City: Not reported
State: NN
Zip Code: Not reported
Country Code: 999
Phone: (347) 587-5712
EMail: Not reported
Fax Number: Not reported
Modified By: KAKYER
Date Last Modified: 2012-10-09

Tank Info:

Tank Number: 001
Tank Id: 20524
Material Code: 0001
Common Name of Substance: #2 Fuel Oil (On-Site Consumption)

Equipment Records:

B00 - Tank External Protection - None
C00 - Pipe Location - No Piping
F00 - Pipe External Protection - None
H00 - Tank Leak Detection - None
L09 - Piping Leak Detection - Exempt Suction Piping
J02 - Dispenser - Suction Dispenser
G00 - Tank Secondary Containment - None
I04 - Overfill - Product Level Gauge (A/G)
A00 - Tank Internal Protection - None
D01 - Pipe Type - Steel/Carbon Steel/Iron

Tank Location: Aboveground - contact with soil.... Tank bottom rests on soil, allowing no visual inspection.

156-162 ADELPHI ST (Continued) **U003390976**

Tank Type:	Steel/Carbon Steel/Iron
Tank Status:	In Service
Pipe Model:	Not reported
Install Date:	01/01/1940
Capacity Gallons:	4000
Tightness Test Method:	NN
Date Test:	Not reported
Next Test Date:	Not reported
Date Tank Closed:	Not reported
Register:	True
Modified By:	DXLIVING
Last Modified:	04/14/2017
Material Name:	#2 fuel oil (on-site consumption)

AE263 **HOWIES CLEANERS** **RCRA NonGen / NLR** **1000249454**
SSW **332 MYRTLE AVE** **FINDS** **NYD986869352**
1/8-1/4 **BROOKLYN, NY 11205** **ECHO**
0.239 mi. **NY MANIFEST**
1261 ft. **Site 2 of 4 in cluster AE**

Relative:
Higher

Actual:
56 ft.

RCRA NonGen / NLR:

Date form received by agency:	01/01/2007
Facility name:	HOWIES CLEANERS
Facility address:	332 MYRTLE AVE BROOKLYN, NY 11205
EPA ID:	NYD986869352
Mailing address:	MYRTLE AVE BROOKLYN, NY 11205
Contact:	VENTURA GONZALEZ
Contact address:	MYRTLE AVE BROOKLYN, NY 11205
Contact country:	US
Contact telephone:	718-643-0758
Contact email:	Not reported
EPA Region:	02
Classification:	Non-Generator
Description:	Handler: Non-Generators do not presently generate hazardous waste

Owner/Operator Summary:

Owner/operator name:	VENTURA GONZALEZ
Owner/operator address:	332 MYRTLE AVE BROOKLYN, NY 11205
Owner/operator country:	US
Owner/operator telephone:	718-643-0758
Owner/operator email:	Not reported
Owner/operator fax:	Not reported
Owner/operator extension:	Not reported
Legal status:	Private
Owner/Operator Type:	Owner
Owner/Op start date:	01/01/2001
Owner/Op end date:	Not reported

Owner/operator name:	VENTURA GONZALEZ
Owner/operator address:	332 MYRTLE AVE BROOKLYN, NY 11205
Owner/operator country:	US
Owner/operator telephone:	718-643-0758

HOWIES CLEANERS (Continued) **1000249454**

Owner/operator email: Not reported
Owner/operator fax: Not reported
Owner/operator extension: Not reported
Legal status: Private
Owner/Operator Type: Operator
Owner/Op start date: 01/01/2001
Owner/Op end date: Not reported

Handler Activities Summary:
U.S. importer of hazardous waste: No
Mixed waste (haz. and radioactive): No
Recycler of hazardous waste: No
Transporter of hazardous waste: No
Treater, storer or disposer of HW: No
Underground injection activity: No
On-site burner exemption: No
Furnace exemption: No
Used oil fuel burner: No
Used oil processor: No
User oil refiner: No
Used oil fuel marketer to burner: No
Used oil Specification marketer: No
Used oil transfer facility: No
Used oil transporter: No

Historical Generators:
Date form received by agency: 01/01/2006
Site name: HOWIES CLEANERS
Classification: Not a generator, verified

Date form received by agency: 07/20/2001
Site name: HOWIES CLEANERS
Classification: Small Quantity Generator

. Waste code: D000
. Waste name: Not Defined

. Waste code: D001
. Waste name: IGNITABLE HAZARDOUS WASTES ARE THOSE WASTES WHICH HAVE A FLASHPOINT OF LESS THAN 140 DEGREES FAHRENHEIT AS DETERMINED BY A PENSKY-MARTENS CLOSED CUP FLASH POINT TESTER. ANOTHER METHOD OF DETERMINING THE FLASH POINT OF A WASTE IS TO REVIEW THE MATERIAL SAFETY DATA SHEET, WHICH CAN BE OBTAINED FROM THE MANUFACTURER OR DISTRIBUTOR OF THE MATERIAL. LACQUER THINNER IS AN EXAMPLE OF A COMMONLY USED SOLVENT WHICH WOULD BE CONSIDERED AS IGNITABLE HAZARDOUS WASTE.

. Waste code: D007
. Waste name: CHROMIUM

. Waste code: D039
. Waste name: TETRACHLOROETHYLENE

. Waste code: D040
. Waste name: TRICHLOROETHYLENE

. Waste code: F002

HOWIES CLEANERS (Continued) **1000249454**

. Waste name: THE FOLLOWING SPENT HALOGENATED SOLVENTS: TETRACHLOROETHYLENE, METHYLENE CHLORIDE, TRICHLOROETHYLENE, 1,1,1-TRICHLOROETHANE, CHLOROBENZENE, 1,1,2-TRICHLORO-1,2,2-TRIFLUOROETHANE, ORTHO-DICHLOROBENZENE, TRICHLOROFLUOROMETHANE, AND 1,1,2-TRICHLOROETHANE; ALL SPENT SOLVENT MIXTURES/BLENDS CONTAINING, BEFORE USE, A TOTAL OF TEN PERCENT OR MORE (BY VOLUME) OF ONE OR MORE OF THE ABOVE HALOGENATED SOLVENTS OR THOSE LISTED IN F001, F004, OR F005, AND STILL BOTTOMS FROM THE RECOVERY OF THESE SPENT SOLVENTS AND SPENT SOLVENT MIXTURES.

Date form received by agency: 07/08/1999
Site name: HOWIES CLEANERS
Classification: Not a generator, verified

Date form received by agency: 06/06/1988
Site name: HOWIES CLEANERS
Classification: Large Quantity Generator

Violation Status: No violations found

FINDS:

Registry ID: 110004436566

Environmental Interest/Information System
RCRAInfo is a national information system that supports the Resource Conservation and Recovery Act (RCRA) program through the tracking of events and activities related to facilities that generate, transport, and treat, store, or dispose of hazardous waste. RCRAInfo allows RCRA program staff to track the notification, permit, compliance, and corrective action activities required under RCRA.

Click this hyperlink while viewing on your computer to access additional FINDS: detail in the EDR Site Report.

ECHO:
Envid: 1000249454
Registry ID: 110004436566
DFR URL: http://echo.epa.gov/detailed-facility-report?fid=110004436566

NY MANIFEST:
Country: USA
EPA ID: NYD986869352
Facility Status: Not reported
Location Address 1: 332 MYRTLE AVE
Code: BP
Location Address 2: Not reported
Total Tanks: Not reported
Location City: BROOKLYN
Location State: NY
Location Zip: 11207
Location Zip 4: Not reported

NY MANIFEST:
EPAID: NYD986869352
Mailing Name: HOWIES CLNRS

HOWIES CLEANERS (Continued) **1000249454**

Mailing Contact:	HOWIES CLNRS
Mailing Address 1:	332 MYRTLE AVENUE
Mailing Address 2:	Not reported
Mailing City:	BROOKLYN
Mailing State:	NY
Mailing Zip:	11207
Mailing Zip 4:	Not reported
Mailing Country:	USA
Mailing Phone:	7187979471

NY MANIFEST:

Document ID:	NYC6874716
Manifest Status:	Not reported
seq:	01
Year:	2002
Trans1 State ID:	NY94886JE
Trans2 State ID:	862TZLNJ
Generator Ship Date:	09/30/2002
Trans1 Recv Date:	09/30/2002
Trans2 Recv Date:	10/04/2002
TSD Site Recv Date:	10/07/2002
Part A Recv Date:	Not reported
Part B Recv Date:	Not reported
Generator EPA ID:	NYD986869352
Trans1 EPA ID:	SCR000075150
Trans2 EPA ID:	NJD071629976
TSDF ID 1:	OHD980587364
TSDF ID 2:	Not reported
Manifest Tracking Number:	Not reported
Import Indicator:	Not reported
Export Indicator:	Not reported
Discr Quantity Indicator:	Not reported
Discr Type Indicator:	Not reported
Discr Residue Indicator:	Not reported
Discr Partial Reject Indicator:	Not reported
Discr Full Reject Indicator:	Not reported
Manifest Ref Number:	Not reported
Alt Facility RCRA ID:	Not reported
Alt Facility Sign Date:	Not reported
MGMT Method Type Code:	Not reported
Waste Code:	F002 - HALO SOLV + STILL BOTTOMS FM REC OF SOLV
Waste Code:	Not reported
Waste Code:	Not reported
Waste Code:	Not reported
Waste Code:	Not reported
Waste Code:	Not reported
Quantity:	00190
Units:	P - Pounds
Number of Containers:	001
Container Type:	DF - Fiberboard or plastic drums (glass)
Handling Method:	B Incineration, heat recovery, burning.
Specific Gravity:	01.00

Click this hyperlink while viewing on your computer to access
-1 additional NY MANIFEST: record(s) in the EDR Site Report.

Y264 SSE 1/8-1/4 0.239 mi. 1264 ft. | **CON EDISON**
164 CLINTON AVE
BROOKLYN, NY 11201 | **NJ MANIFEST** | **S120677991**
N/A

Site 6 of 7 in cluster Y

Relative: Higher

Actual: 62 ft.

NJ MANIFEST:

EPA Id:	NYP004877213
Mail Address:	IRVING PL 15TH FL NE
Mail City/State/Zip:	NEW YORK, NY 10003
Facility Phone:	Not reported
Emergency Phone:	Not reported
Contact:	THOMAS TEELING
Comments:	Not reported
SIC Code:	Not reported
County:	NY047
Municipal:	Not reported
Previous EPA Id:	Not reported
Gen Flag:	Not reported
Trans Flag:	Not reported
TSDF Flag:	Not reported
Name Change:	Not reported
Date Change:	Not reported

Manifest:

Manifest Number:	015320930JJK
EPA ID:	NYP004877213
Date Shipped:	12/7/2015
TSDF EPA ID:	NJD002200046
Transporter EPA ID:	NJ0000027193
Transporter 2 EPA ID:	Not reported
Transporter 3 EPA ID:	Not reported
Transporter 4 EPA ID:	Not reported
Transporter 5 EPA ID:	Not reported
Transporter 6 EPA ID:	Not reported
Transporter 7 EPA ID:	Not reported
Transporter 8 EPA ID:	Not reported
Transporter 9 EPA ID:	Not reported
Transporter 10 EPA ID:	Not reported
Date Trans1 Transported Waste:	Not reported
Date Trans2 Transported Waste:	Not reported
Date Trans3 Transported Waste:	Not reported
Date Trans4 Transported Waste:	Not reported
Date Trans5 Transported Waste:	Not reported
Date Trans6 Transported Waste:	Not reported
Date Trans7 Transported Waste:	Not reported
Date Trans8 Transported Waste:	Not reported
Date Trans9 Transported Waste:	Not reported
Date Trans10 Transported Waste:	Not reported
Date TSDF Received Waste:	Not reported
TSDF EPA Facility Name:	Not reported
QTY Units:	Not reported
Transporter SEQ ID:	Not reported
Transporter-1 Date:	Not reported
Waste SEQ ID:	Not reported
Waste Type Code 2:	Not reported
Waste Type Code 3:	Not reported
Waste Type Code 4:	Not reported
Waste Type Code 5:	Not reported
Waste Type Code 6:	Not reported

CON EDISON (Continued) **S120677991**

Date Accepted:	Not reported
Manifest Discrepancy Type:	Not reported
Data Entry Number:	Not reported
Was Load Rejected:	NEW YORK, NY 10003
Reason Load Was Rejected:	Not reported

Y265 **CON EDISON** **RCRA NonGen / NLR** **1019908768**
SSE **164 CLINTON AVE** **FINDS** **NYP004877213**
1/8-1/4 **BROOKLYN, NY 11201** **ECHO**
0.239 mi.
1264 ft. **Site 7 of 7 in cluster Y**

Relative:
Higher

Actual:
62 ft.

RCRA NonGen / NLR:

Date form received by agency:	12/08/2015
Facility name:	CON EDISON
Facility address:	164 CLINTON AVE BROOKLYN, NY 11201
EPA ID:	NYP004877213
Mailing address:	IRVING PL 15TH FL NE NEW YORK, NY 10003
Contact:	THOMAS TEELING
Contact address:	Not reported Not reported
Contact country:	Not reported
Contact telephone:	212-460-3770
Contact email:	Not reported
EPA Region:	02
Classification:	Non-Generator
Description:	Handler: Non-Generators do not presently generate hazardous waste

Handler Activities Summary:

U.S. importer of hazardous waste:	No
Mixed waste (haz. and radioactive):	No
Recycler of hazardous waste:	No
Transporter of hazardous waste:	No
Treater, storer or disposer of HW:	No
Underground injection activity:	No
On-site burner exemption:	No
Furnace exemption:	No
Used oil fuel burner:	No
Used oil processor:	No
User oil refiner:	No
Used oil fuel marketer to burner:	No
Used oil Specification marketer:	No
Used oil transfer facility:	No
Used oil transporter:	No

Historical Generators:

Date form received by agency:	12/08/2015
Site name:	CON EDISON
Classification:	Small Quantity Generator
Violation Status:	No violations found

FINDS:

CON EDISON (Continued) **1019908768**

Registry ID: 110069696733

Environmental Interest/Information System
RCRAInfo is a national information system that supports the Resource Conservation and Recovery Act (RCRA) program through the tracking of events and activities related to facilities that generate, transport, and treat, store, or dispose of hazardous waste. RCRAInfo allows RCRA program staff to track the notification, permit, compliance, and corrective action activities required under RCRA.

Click this hyperlink while viewing on your computer to access additional FINDS: detail in the EDR Site Report.

ECHO:
Envid: 1019908768
Registry ID: 110069696733
DFR URL: http://echo.epa.gov/detailed-facility-report?fid=110069696733

AE266
SW
1/8-1/4
0.240 mi.
1265 ft.

CONSOLIDATED EDISON
MYRTLE AVE & WASHINGTON PRK
BROOKLYN, NY 11201

NY MANIFEST **1009239347**
N/A

Site 3 of 4 in cluster AE

Relative:
Higher

Actual:
56 ft.

NY MANIFEST:
Country: USA
EPA ID: NYP004136081
Facility Status: Not reported
Location Address 1: MYRTLE AVE & WASHINGTON PRK
Code: BP
Location Address 2: Not reported
Total Tanks: Not reported
Location City: BROOKLYN
Location State: NY
Location Zip: 11201
Location Zip 4: Not reported

NY MANIFEST:
EPAID: NYP004136081
Mailing Name: CONSOLIDATED EDISON
Mailing Contact: FRANKLIN MURRAY
Mailing Address 1: 4 IRVING PLACE RM 828
Mailing Address 2: Not reported
Mailing City: NEW YORK
Mailing State: NY
Mailing Zip: 10003
Mailing Zip 4: Not reported
Mailing Country: USA
Mailing Phone: 2124602808

NY MANIFEST:
Document ID: NYE1561698
Manifest Status: Not reported
seq: Not reported
Year: 2005
Trans1 State ID: NYD006982359

CONSOLIDATED EDISON (Continued) **1009239347**

Trans2 State ID:	Not reported
Generator Ship Date:	09/30/2005
Trans1 Recv Date:	09/30/2005
Trans2 Recv Date:	Not reported
TSD Site Recv Date:	09/30/2005
Part A Recv Date:	Not reported
Part B Recv Date:	Not reported
Generator EPA ID:	NYP004136081
Trans1 EPA ID:	12446JT
Trans2 EPA ID:	Not reported
TSDF ID 1:	NYD077444263
TSDF ID 2:	Not reported
Manifest Tracking Number:	Not reported
Import Indicator:	Not reported
Export Indicator:	Not reported
Discr Quantity Indicator:	Not reported
Discr Type Indicator:	Not reported
Discr Residue Indicator:	Not reported
Discr Partial Reject Indicator:	Not reported
Discr Full Reject Indicator:	Not reported
Manifest Ref Number:	Not reported
Alt Facility RCRA ID:	Not reported
Alt Facility Sign Date:	Not reported
MGMT Method Type Code:	Not reported
Waste Code:	D008 - LEAD 5.0 MG/L TCLP
Waste Code:	Not reported
Waste Code:	Not reported
Waste Code:	Not reported
Waste Code:	Not reported
Waste Code:	Not reported
Quantity:	00072
Units:	K - Kilograms (2.2 pounds)
Number of Containers:	001
Container Type:	DM - Metal drums, barrels
Handling Method:	L Landfill.
Specific Gravity:	01.00

Country:	USA
EPA ID:	NYP004060257
Facility Status:	Not reported
Location Address 1:	MYRTLE AVE & WASHINGTON PK
Code:	BP
Location Address 2:	Not reported
Total Tanks:	Not reported
Location City:	BROOKLYN
Location State:	NY
Location Zip:	10003
Location Zip 4:	Not reported

NY MANIFEST:

EPAID:	NYP004060257
Mailing Name:	CONSOLIDATED EDISON
Mailing Contact:	FRANKLIN MURRAY
Mailing Address 1:	4 IRVING PLACE RM 828
Mailing Address 2:	Not reported
Mailing City:	NEW YORK
Mailing State:	NY

CONSOLIDATED EDISON (Continued) **1009239347**

Mailing Zip:	10003
Mailing Zip 4:	Not reported
Mailing Country:	USA
Mailing Phone:	2124602808

NY MANIFEST:

Document ID:	NYE0666936
Manifest Status:	Not reported
seq:	01
Year:	2000
Trans1 State ID:	SM1708
Trans2 State ID:	Not reported
Generator Ship Date:	08/15/2000
Trans1 Recv Date:	08/15/2000
Trans2 Recv Date:	Not reported
TSD Site Recv Date:	08/15/2000
Part A Recv Date:	Not reported
Part B Recv Date:	Not reported
Generator EPA ID:	NYP004060257
Trans1 EPA ID:	NYD006982359
Trans2 EPA ID:	Not reported
TSDF ID 1:	NYD980593636
TSDF ID 2:	Not reported
Manifest Tracking Number:	Not reported
Import Indicator:	Not reported
Export Indicator:	Not reported
Discr Quantity Indicator:	Not reported
Discr Type Indicator:	Not reported
Discr Residue Indicator:	Not reported
Discr Partial Reject Indicator:	Not reported
Discr Full Reject Indicator:	Not reported
Manifest Ref Number:	Not reported
Alt Facility RCRA ID:	Not reported
Alt Facility Sign Date:	Not reported
MGMT Method Type Code:	Not reported
Waste Code:	B003 - PETROLEUM OIL WITH 500 PPM OR > PCB
Waste Code:	Not reported
Waste Code:	Not reported
Waste Code:	Not reported
Waste Code:	Not reported
Waste Code:	Not reported
Quantity:	01555
Units:	K - Kilograms (2.2 pounds)
Number of Containers:	001
Container Type:	TT - Cargo tank, tank trucks
Handling Method:	T Chemical, physical, or biological treatment.
Specific Gravity:	01.00

Click this hyperlink while viewing on your computer to access
-1 additional NY MANIFEST: record(s) in the EDR Site Report.

267 ENE 1/8-1/4 0.245 mi. 1292 ft. | **NAVAL STATION-BROOKLYN**
FLUSHING AVENUE
BROOKLYN, NY 11205 | **NY HSWDS** | **S108147043**
N/A

Relative: Lower

Actual: 16 ft.

HSWDS:

Facility ID:	Not reported
Region:	2
Facility Status:	None
Owner Type:	F
Owner:	US Navy
Owner Address:	10 Industrial Hwy, MSC 82
Owner Phone:	(610)595-0567
Operator Type:	F
Operator:	Unknown
Operator:	Unknown
Operator Phone:	Not reported
EPA ID:	Not reported
Registry:	Not on NYS Registry of Inactive Haz Waste Disposal Sites
Registry Site ID:	224018
RCRA Permitted:	No
Site Code:	Spill
Owner City State:	Lester, PA 19113-2090
Operator City State:	Not reported
Quadrange:	Brooklyn
Latitude:	40 41 54 N
Longitude:	73 58 00 W
Acres:	29.00
Operator Date:	1785
Close Date:	1965
Completed:	Phase 1
Active:	No
PCB's Disposed:	No
Pesticides Disposed:	No
Metals Disposed:	Yes
Asbestos Disposed:	Yes
Volatile Organic Compounds Disposed:	No
Semi Volatile Organic Compounds Disposed:	No
Analytical Info Exists for Air:	Not reported
Analytical Info Exists for Ground:	None
Analytical Info Exists for Surface:	Not reported
Analytical Info Exists for Sediments:	Not reported
Analytical Info Exists for Surface:	Not reported
Analytical Info Exists for Substance:	Not reported
Analytical Info Exists for Waste:	Not reported
Analytical Info Exists for Leachate:	Not reported
Analytical Info Exists for EP Toxicity:	Not reported
Analytical Info Exists for TCLP:	Not reported
Threat to Environment/Public Health:	Environmental/Public
Surface Water Contamination:	No
Surface Water Body Class:	SC
Groundwater Contamination:	Unknown
Groundwater Classification:	SoleSource
Drinking Water Contamination:	No
Drinking Water Supply is Active:	Yes
Any Known Fish or Wildlife:	No
Hazardous Exposure:	Unknown
Site Has Controlled Acess:	Yes

NAVAL STATION-BROOKLYN (Continued) **S108147043**

Ambient Air Contamination:		Yes
Direct Contact:		Yes
EPA Hazardous Ranking System Score:		Not reported
Inventory:	F	
Nefrap:	Not reported	
Mailing:	Not reported	
Tax Map No:	Not reported	
Qualify:	0	
Next Action:	Not reported	
Agencies:	Not reported	
Air:	Not reported	
Building:	Not reported	
Site Desc:	Not reported	
Drink:	Not reported	
Eptox:	Not reported	
Fish:	Not reported	
Ground:	Not reported	
Ground Desc:	Not reported	
Hazardous Threat:	Not reported	
Haz Threat Desc:	Not reported	
Leachate:	Not reported	
Preparer:	Not reported	
Sediment:	Not reported	
Soil:	Not reported	
Surface:	Not reported	
Status:	Not reported	
Surface Soil:	Not reported	
Surface:	Not reported	
TCLP:	Not reported	
Waste:	Not reported	

AF268 **CON EDISON SERVICE BOX: 10267** **RCRA NonGen / NLR** **1017779694**
SE **436 MYRTLE AVE** **FINDS** **NYP004577045**
1/8-1/4 **BROOKLYN, NY 11205**
0.246 mi.
1298 ft. **Site 1 of 4 in cluster AF**

Relative:
Higher

Actual:
61 ft.

RCRA NonGen / NLR:

Date form received by agency:	07/26/2014
Facility name:	CON EDISON SERVICE BOX: 10267
Facility address:	436 MYRTLE AVE BROOKLYN, NY 11205
EPA ID:	NYP004577045
Mailing address:	IRVING PL, 15TH FL NE NEW YORK, NY 10003
Contact:	THOMAS TEELING
Contact address:	Not reported Not reported
Contact country:	Not reported
Contact telephone:	212-460-3770
Contact email:	Not reported
EPA Region:	02
Classification:	Non-Generator
Description:	Handler: Non-Generators do not presently generate hazardous waste

Handler Activities Summary:
U.S. importer of hazardous waste: No

CON EDISON SERVICE BOX: 10267 (Continued) **1017779694**

Mixed waste (haz. and radioactive): No
Recycler of hazardous waste: No
Transporter of hazardous waste: No
Treater, storer or disposer of HW: No
Underground injection activity: No
On-site burner exemption: No
Furnace exemption: No
Used oil fuel burner: No
Used oil processor: No
User oil refiner: No
Used oil fuel marketer to burner: No
Used oil Specification marketer: No
Used oil transfer facility: No
Used oil transporter: No

Historical Generators:
Date form received by agency: 06/26/2014
Site name: CON EDISON
Classification: Small Quantity Generator

Date form received by agency: 06/26/2014
Site name: CON EDISON
Classification: Not a generator, verified

Violation Status: No violations found

FINDS:

Registry ID: 110063843435

Environmental Interest/Information System
RCRAInfo is a national information system that supports the Resource Conservation and Recovery Act (RCRA) program through the tracking of events and activities related to facilities that generate, transport, and treat, store, or dispose of hazardous waste. RCRAInfo allows RCRA program staff to track the notification, permit, compliance, and corrective action activities required under RCRA.

Click this hyperlink while viewing on your computer to access additional FINDS: detail in the EDR Site Report.

AF269 **CON EDISON** **NY MANIFEST** **S117065167**
SE **436 MYRTLE AVE** **N/A**
1/8-1/4 **BROOKLYN, NY 11205**
0.246 mi.
1298 ft. **Site 2 of 4 in cluster AF**

Relative:
Higher

Actual:
61 ft.

NY MANIFEST:
Country: USA
EPA ID: NYP004577045
Facility Status: Not reported
Location Address 1: 436 MYRTLE AVE
Code: BP
Location Address 2: SB 10267
Total Tanks: Not reported
Location City: BROOKLYN
Location State: NY

CON EDISON (Continued) **S117065167**

Location Zip:	11205
Location Zip 4:	Not reported

NY MANIFEST:

EPAID:	NYP004577045
Mailing Name:	CON EDISON
Mailing Contact:	TOM TEELING
Mailing Address 1:	4 IRVING PLACE 15TH FLOOR
Mailing Address 2:	Not reported
Mailing City:	NEW YORK
Mailing State:	NY
Mailing Zip:	10003
Mailing Zip 4:	Not reported
Mailing Country:	USA
Mailing Phone:	Not reported

NY MANIFEST:

Document ID:	Not reported
Manifest Status:	Not reported
seq:	Not reported
Year:	2014
Trans1 State ID:	NJD003812047
Trans2 State ID:	Not reported
Generator Ship Date:	06/26/2014
Trans1 Recv Date:	06/26/2014
Trans2 Recv Date:	Not reported
TSD Site Recv Date:	06/27/2014
Part A Recv Date:	Not reported
Part B Recv Date:	Not reported
Generator EPA ID:	NYP004577045
Trans1 EPA ID:	Not reported
Trans2 EPA ID:	Not reported
TSDF ID 1:	NJD991291105
TSDF ID 2:	Not reported
Manifest Tracking Number:	002502741GBF
Import Indicator:	N
Export Indicator:	N
Discr Quantity Indicator:	N
Discr Type Indicator:	N
Discr Residue Indicator:	N
Discr Partial Reject Indicator:	N
Discr Full Reject Indicator:	N
Manifest Ref Number:	Not reported
Alt Facility RCRA ID:	Not reported
Alt Facility Sign Date:	Not reported
MGMT Method Type Code:	H110
Waste Code:	Not reported
Waste Code:	Not reported
Waste Code:	Not reported
Waste Code:	Not reported
Waste Code:	Not reported
Waste Code:	Not reported
Quantity:	50
Units:	G - Gallons (liquids only)* (8.3 pounds)
Number of Containers:	1
Container Type:	TT - Cargo tank, tank trucks
Handling Method:	T Chemical, physical, or biological treatment.

CON EDISON (Continued) **S117065167**

Specific Gravity:	1
Waste Code:	D008
Waste Code 1_2:	Not reported
Waste Code 1_3:	Not reported
Waste Code 1_4:	Not reported
Waste Code 1_5:	Not reported
Waste Code 1_6:	Not reported

Click this hyperlink while viewing on your computer to access
-1 additional NY MANIFEST: record(s) in the EDR Site Report.

AE270 **CON EDISON - MANHOLE 1974** **RCRA-LQG** **1016677881**
SSW **320 MYRTLE AVE** **FINDS** **NYP004315628**
1/8-1/4 **BROOKLYN, NY 11201** **ECHO**
0.247 mi. **NY MANIFEST**
1305 ft. **Site 4 of 4 in cluster AE**

Relative:
Higher

Actual:
57 ft.

RCRA-LQG:

Date form received by agency:	03/27/2014
Facility name:	CON EDISON - MANHOLE 1974
Facility address:	320 MYRTLE AVE BROOKLYN, NY 11201
EPA ID:	NYP004315628
Mailing address:	IRVING PLACE, 15TH FL NE NEW YORK, NY 10003
Contact:	DENNIS HUACON
Contact address:	IRVING PLACE, 15TH FL NE NEW YORK, NY 10003
Contact country:	US
Contact telephone:	212-460-2757
Contact email:	HUACOND@CONED.COM
EPA Region:	02
Classification:	Large Quantity Generator
Description:	Handler: generates 1,000 kg or more of hazardous waste during any calendar month; or generates more than 1 kg of acutely hazardous waste during any calendar month; or generates more than 100 kg of any residue or contaminated soil, waste or other debris resulting from the cleanup of a spill, into or on any land or water, of acutely hazardous waste during any calendar month; or generates 1 kg or less of acutely hazardous waste during any calendar month, and accumulates more than 1 kg of acutely hazardous waste at any time; or generates 100 kg or less of any residue or contaminated soil, waste or other debris resulting from the cleanup of a spill, into or on any land or water, of acutely hazardous waste during any calendar month, and accumulates more than 100 kg of that material at any time

Owner/Operator Summary:

Owner/operator name:	CONSOLIDATED EDISON COMPANY OF NY, INC.
Owner/operator address:	IRVING PLACE NEW YORK, NY 10003
Owner/operator country:	US
Owner/operator telephone:	Not reported
Owner/operator email:	Not reported
Owner/operator fax:	Not reported
Owner/operator extension:	Not reported
Legal status:	Private

CON EDISON - MANHOLE 1974 (Continued) **1016677881**

Owner/Operator Type: Owner
Owner/Op start date: 05/20/2013
Owner/Op end date: Not reported

Owner/operator name: CONSOLIDATED EDISON COMPANY OF NY, INC.
Owner/operator address: IRVING PLACE
NEW YORK, NY 10003
Owner/operator country: US
Owner/operator telephone: Not reported
Owner/operator email: Not reported
Owner/operator fax: Not reported
Owner/operator extension: Not reported
Legal status: Private
Owner/Operator Type: Operator
Owner/Op start date: 05/20/2013
Owner/Op end date: Not reported

Handler Activities Summary:
U.S. importer of hazardous waste: No
Mixed waste (haz. and radioactive): No
Recycler of hazardous waste: No
Transporter of hazardous waste: No
Treater, storer or disposer of HW: No
Underground injection activity: No
On-site burner exemption: No
Furnace exemption: No
Used oil fuel burner: No
Used oil processor: No
User oil refiner: No
Used oil fuel marketer to burner: No
Used oil Specification marketer: No
Used oil transfer facility: No
Used oil transporter: No

. Waste code: D008
. Waste name: LEAD

. Waste code: B002
. Waste name: B002

. Waste code: B007
. Waste name: B007

Historical Generators:
Date form received by agency: 06/22/2013
Site name: CON EDISON MANHOLE: 1974
Classification: Not a generator, verified

Date form received by agency: 05/22/2013
Site name: CON EDISON MANHOLE: 1974
Classification: Conditionally Exempt Small Quantity Generator

Violation Status: No violations found

FINDS:

Registry ID: 110058872000

CON EDISON - MANHOLE 1974 (Continued) **1016677881**

Environmental Interest/Information System

RCRAInfo is a national information system that supports the Resource Conservation and Recovery Act (RCRA) program through the tracking of events and activities related to facilities that generate, transport, and treat, store, or dispose of hazardous waste. RCRAInfo allows RCRA program staff to track the notification, permit, compliance, and corrective action activities required under RCRA.

HAZARDOUS WASTE BIENNIAL REPORTER

Click this hyperlink while viewing on your computer to access additional FINDS: detail in the EDR Site Report.

ECHO:

Envid:	1016677881
Registry ID:	110058872000
DFR URL:	http://echo.epa.gov/detailed-facility-report?fid=110058872000

NY MANIFEST:

Country:	USA
EPA ID:	NYP004315628
Facility Status:	Not reported
Location Address 1:	320 MYRTLE AVE
Code:	BP
Location Address 2:	Not reported
Total Tanks:	Not reported
Location City:	BROOKLYN
Location State:	NY
Location Zip:	11201
Location Zip 4:	Not reported

NY MANIFEST:

EPAID:	NYP004315628
Mailing Name:	CON EDISON
Mailing Contact:	CON EDISON
Mailing Address 1:	4 IRVING PLACE 15TH FLOOR
Mailing Address 2:	Not reported
Mailing City:	NEW YORK
Mailing State:	NY
Mailing Zip:	10003
Mailing Zip 4:	Not reported
Mailing Country:	USA
Mailing Phone:	2124603770

NY MANIFEST:

Document ID:	Not reported
Manifest Status:	Not reported
seq:	Not reported
Year:	2013
Trans1 State ID:	NYD006982359
Trans2 State ID:	Not reported
Generator Ship Date:	05/22/2013
Trans1 Recv Date:	05/30/2013
Trans2 Recv Date:	Not reported
TSD Site Recv Date:	05/30/2013

CON EDISON - MANHOLE 1974 (Continued) **1016677881**

Part A Recv Date:	Not reported
Part B Recv Date:	Not reported
Generator EPA ID:	NYP004315628
Trans1 EPA ID:	Not reported
Trans2 EPA ID:	Not reported
TSDF ID 1:	NJD002200046
TSDF ID 2:	Not reported
Manifest Tracking Number:	010841147JJK
Import Indicator:	N
Export Indicator:	N
Discr Quantity Indicator:	Y
Discr Type Indicator:	N
Discr Residue Indicator:	N
Discr Partial Reject Indicator:	N
Discr Full Reject Indicator:	N
Manifest Ref Number:	Not reported
Alt Facility RCRA ID:	Not reported
Alt Facility Sign Date:	Not reported
MGMT Method Type Code:	H141
Waste Code:	Not reported
Waste Code:	Not reported
Waste Code:	Not reported
Waste Code:	Not reported
Waste Code:	Not reported
Waste Code:	Not reported
Quantity:	1205
Units:	K - Kilograms (2.2 pounds)
Number of Containers:	1
Container Type:	TT - Cargo tank, tank trucks
Handling Method:	B Incineration, heat recovery, burning.
Specific Gravity:	1
Waste Code:	Not reported
Waste Code 1_2:	D008
Waste Code 1_3:	B002
Waste Code 1_4:	Not reported
Waste Code 1_5:	Not reported
Waste Code 1_6:	Not reported

Click this hyperlink while viewing on your computer to access
-1 additional NY MANIFEST: record(s) in the EDR Site Report.

AF271 **NEW YORK TELEPHONE** **RCRA NonGen / NLR** **1007205150**
SE **MYRTLE & WAVERLY** **NY MANIFEST** **NYP000912089**
1/8-1/4 **BROOKLYN, NY 11205**
0.248 mi.
1309 ft. **Site 3 of 4 in cluster AF**

Relative:
Higher

Actual:
61 ft.

RCRA NonGen / NLR:

Date form received by agency:	03/27/1994
Facility name:	NEW YORK TELEPHONE
Facility address:	MYRTLE & WAVERLY BROOKLYN, NY 11205-0000
EPA ID:	NYP000912089
Mailing address:	1095 AVENUE OF THE AMERICAS ROOM 3025 NEW YORK, NY 10036-0000
Contact:	JOHN QUATRALE

NEW YORK TELEPHONE (Continued) **1007205150**

Contact address: 1095 AVENUE OF THE AMERICAS
NEW YORK, NY 10036-0000
Contact country: US
Contact telephone: 212-395-2436
Telephone ext.: 9999
Contact email: Not reported
EPA Region: 02
Classification: Non-Generator
Description: Handler: Non-Generators do not presently generate hazardous waste

Handler Activities Summary:
U.S. importer of hazardous waste: No
Mixed waste (haz. and radioactive): No
Recycler of hazardous waste: No
Transporter of hazardous waste: No
Treater, storer or disposer of HW: No
Underground injection activity: No
On-site burner exemption: No
Furnace exemption: No
Used oil fuel burner: No
Used oil processor: No
User oil refiner: No
Used oil fuel marketer to burner: No
Used oil Specification marketer: No
Used oil transfer facility: No
Used oil transporter: No

Historical Generators:
Date form received by agency: 03/26/1994
Site name: NEW YORK TELEPHONE
Classification: Not a generator, verified

Date form received by agency: 03/25/1994
Site name: NEW YORK TELEPHONE
Classification: Large Quantity Generator

Violation Status: No violations found

NY MANIFEST:
Country: USA
EPA ID: NYP000912089
Facility Status: Not reported
Location Address 1: 101 WILLOUGHBY ST
Code: BP
Location Address 2: Not reported
Total Tanks: Not reported
Location City: BROOKLYN
Location State: NY
Location Zip: 11205
Location Zip 4: Not reported

NY MANIFEST:
EPAID: NYP000912089
Mailing Name: NYNEX
Mailing Contact: R DEPASO
Mailing Address 1: 1095 AVE OF AMER
Mailing Address 2: Not reported

NEW YORK TELEPHONE (Continued) **1007205150**

Mailing City:	NEW YORK
Mailing State:	NY
Mailing Zip:	10036
Mailing Zip 4:	Not reported
Mailing Country:	USA
Mailing Phone:	2123958544

NY MANIFEST:

Document ID:	CTF0312039
Manifest Status:	C
seq:	Not reported
Year:	1993
Trans1 State ID:	XW51DV
Trans2 State ID:	Not reported
Generator Ship Date:	11/15/1993
Trans1 Recv Date:	11/15/1993
Trans2 Recv Date:	/ /
TSD Site Recv Date:	11/17/1993
Part A Recv Date:	01/27/1994
Part B Recv Date:	12/02/1993
Generator EPA ID:	NYP000912089
Trans1 EPA ID:	MAD039322250
Trans2 EPA ID:	Not reported
TSDF ID 1:	CTD000604488
TSDF ID 2:	Not reported
Manifest Tracking Number:	Not reported
Import Indicator:	Not reported
Export Indicator:	Not reported
Discr Quantity Indicator:	Not reported
Discr Type Indicator:	Not reported
Discr Residue Indicator:	Not reported
Discr Partial Reject Indicator:	Not reported
Discr Full Reject Indicator:	Not reported
Manifest Ref Number:	Not reported
Alt Facility RCRA ID:	Not reported
Alt Facility Sign Date:	Not reported
MGMT Method Type Code:	Not reported
Waste Code:	D008 - LEAD 5.0 MG/L TCLP
Waste Code:	Not reported
Waste Code:	Not reported
Waste Code:	Not reported
Waste Code:	Not reported
Waste Code:	Not reported
Quantity:	00002
Units:	Y - Cubic yards* (.85 tons)
Number of Containers:	001
Container Type:	DT - Dump trucks
Handling Method:	T Chemical, physical, or biological treatment.
Specific Gravity:	100

Click this hyperlink while viewing on your computer to access
-1 additional NY MANIFEST: record(s) in the EDR Site Report.

AF272 **NEW YORK TELPHONE CO** **NY MANIFEST** **1009233233**
SE **MYRTLE AVE & WAVERLY AVE** **N/A**
1/8-1/4 **BROOKLYN, NY 11205**
0.248 mi.
1309 ft. **Site 4 of 4 in cluster AF**

Relative:
Higher

Actual:
61 ft.

NY MANIFEST:

Country:	USA
EPA ID:	NYP000912097
Facility Status:	Not reported
Location Address 1:	MYRTLE AVE & WAVERLY AVE
Code:	BP
Location Address 2:	Not reported
Total Tanks:	Not reported
Location City:	BROOKLYN
Location State:	NY
Location Zip:	11205
Location Zip 4:	Not reported

NY MANIFEST:

EPAID:	NYP000912097
Mailing Name:	NEW YORK TELPHONE CO
Mailing Contact:	R DEPASO
Mailing Address 1:	1095 AVE OF AMER
Mailing Address 2:	Not reported
Mailing City:	NEW YORK
Mailing State:	NY
Mailing Zip:	10036
Mailing Zip 4:	Not reported
Mailing Country:	USA
Mailing Phone:	2123958544

NY MANIFEST:

Document ID:	CTF0312038
Manifest Status:	C
seq:	Not reported
Year:	1993
Trans1 State ID:	XW51DVNJ
Trans2 State ID:	Not reported
Generator Ship Date:	11/15/1993
Trans1 Recv Date:	11/15/1993
Trans2 Recv Date:	/ /
TSD Site Recv Date:	11/17/1993
Part A Recv Date:	01/27/1994
Part B Recv Date:	12/02/1993
Generator EPA ID:	NYP000912097
Trans1 EPA ID:	MAD039322250
Trans2 EPA ID:	Not reported
TSDF ID 1:	CTD000604488
TSDF ID 2:	Not reported
Manifest Tracking Number:	Not reported
Import Indicator:	Not reported
Export Indicator:	Not reported
Discr Quantity Indicator:	Not reported
Discr Type Indicator:	Not reported
Discr Residue Indicator:	Not reported
Discr Partial Reject Indicator:	Not reported
Discr Full Reject Indicator:	Not reported
Manifest Ref Number:	Not reported

NEW YORK TELPHONE CO (Continued) **1009233233**

Alt Facility RCRA ID:	Not reported
Alt Facility Sign Date:	Not reported
MGMT Method Type Code:	Not reported
Waste Code:	D008 - LEAD 5.0 MG/L TCLP
Waste Code:	Not reported
Waste Code:	Not reported
Waste Code:	Not reported
Waste Code:	Not reported
Waste Code:	Not reported
Quantity:	00002
Units:	Y - Cubic yards* (.85 tons)
Number of Containers:	001
Container Type:	DT - Dump trucks
Handling Method:	T Chemical, physical, or biological treatment.
Specific Gravity:	100

Click this hyperlink while viewing on your computer to access
-1 additional NY MANIFEST: record(s) in the EDR Site Report.

AG273 **CON EDISON SERVICE BOX: 09588** **RCRA NonGen / NLR** **1017778876**
WNW **18 N OXFORD ST** **NYP004568325**
1/8-1/4 **BROOKLYN, NY 11205**
0.250 mi.
1318 ft. **Site 1 of 8 in cluster AG**

Relative:
Lower

Actual:
19 ft.

RCRA NonGen / NLR:

Date form received by agency:	07/18/2014
Facility name:	CON EDISON SERVICE BOX: 09588
Facility address:	18 N OXFORD ST BROOKLYN, NY 11205
EPA ID:	NYP004568325
Mailing address:	IRVING PL, 15TH FL NE NEW YORK, NY 10003
Contact:	THOMAS TEELING
Contact address:	Not reported Not reported
Contact country:	Not reported
Contact telephone:	212-460-3770
Contact email:	Not reported
EPA Region:	02
Classification:	Non-Generator
Description:	Handler: Non-Generators do not presently generate hazardous waste

Handler Activities Summary:

U.S. importer of hazardous waste:	No
Mixed waste (haz. and radioactive):	No
Recycler of hazardous waste:	No
Transporter of hazardous waste:	No
Treater, storer or disposer of HW:	No
Underground injection activity:	No
On-site burner exemption:	No
Furnace exemption:	No
Used oil fuel burner:	No
Used oil processor:	No
User oil refiner:	No
Used oil fuel marketer to burner:	No

CON EDISON SERVICE BOX: 09588 (Continued) **1017778876**

Used oil Specification marketer: No
Used oil transfer facility: No
Used oil transporter: No

Historical Generators:
Date form received by agency: 06/18/2014
Site name: CON EDISON
Classification: Small Quantity Generator

Date form received by agency: 06/18/2014
Site name: CON EDISON
Classification: Not a generator, verified

Violation Status: No violations found

AG274 **CON EDISON** **NY MANIFEST** **S117064354**
WNW **18 N OXFORD ST** **N/A**
1/8-1/4 **BROOKLYN, NY 11205**
0.250 mi.
1318 ft. **Site 2 of 8 in cluster AG**

Relative:
Lower

Actual:
19 ft.

NY MANIFEST:
Country: USA
EPA ID: NYP004568325
Facility Status: Not reported
Location Address 1: 18 NO OXFORD ST
Code: BP
Location Address 2: SB 9588
Total Tanks: Not reported
Location City: BROOKLYN
Location State: NY
Location Zip: 11205
Location Zip 4: Not reported

NY MANIFEST:
EPAID: NYP004568325
Mailing Name: CON EDISON
Mailing Contact: TOM TEELING
Mailing Address 1: 4 IRVING PLACE 15TH FLOOR
Mailing Address 2: Not reported
Mailing City: NEW YORK
Mailing State: NY
Mailing Zip: 10003
Mailing Zip 4: Not reported
Mailing Country: USA
Mailing Phone: Not reported

NY MANIFEST:
Document ID: Not reported
Manifest Status: Not reported
seq: Not reported
Year: 2014
Trans1 State ID: NJ0000027193
Trans2 State ID: Not reported
Generator Ship Date: 06/18/2014
Trans1 Recv Date: 06/18/2014
Trans2 Recv Date: Not reported
TSD Site Recv Date: 06/18/2014

CON EDISON (Continued) **S117064354**

Part A Recv Date:	Not reported
Part B Recv Date:	Not reported
Generator EPA ID:	NYP004568325
Trans1 EPA ID:	Not reported
Trans2 EPA ID:	Not reported
TSDF ID 1:	NJD002200046
TSDF ID 2:	Not reported
Manifest Tracking Number:	013255354JJK
Import Indicator:	N
Export Indicator:	N
Discr Quantity Indicator:	N
Discr Type Indicator:	N
Discr Residue Indicator:	N
Discr Partial Reject Indicator:	N
Discr Full Reject Indicator:	N
Manifest Ref Number:	Not reported
Alt Facility RCRA ID:	Not reported
Alt Facility Sign Date:	Not reported
MGMT Method Type Code:	H110
Waste Code:	Not reported
Waste Code:	Not reported
Waste Code:	Not reported
Waste Code:	Not reported
Waste Code:	Not reported
Waste Code:	Not reported
Quantity:	100
Units:	G - Gallons (liquids only)* (8.3 pounds)
Number of Containers:	1
Container Type:	TT - Cargo tank, tank trucks
Handling Method:	T Chemical, physical, or biological treatment.
Specific Gravity:	1
Waste Code:	D008
Waste Code 1_2:	Not reported
Waste Code 1_3:	Not reported
Waste Code 1_4:	Not reported
Waste Code 1_5:	Not reported
Waste Code 1_6:	Not reported

Click this hyperlink while viewing on your computer to access
-1 additional NY MANIFEST: record(s) in the EDR Site Report.

AG275 **CON EDISON** **NY MANIFEST** **S117065038**
WNW **18 NO OXFORD ST** **N/A**
1/8-1/4 **BROOKLYN, NY 11205**
0.250 mi.
1318 ft. **Site 3 of 8 in cluster AG**

Relative:
Lower

Actual:
19 ft.

NY MANIFEST:

Country:	USA
EPA ID:	NYP004575635
Facility Status:	Not reported
Location Address 1:	18 NO OXFORD ST
Code:	BP
Location Address 2:	SB 9588
Total Tanks:	Not reported
Location City:	BROOKLYN
Location State:	NY

CON EDISON (Continued) **S117065038**

Location Zip:	11205
Location Zip 4:	Not reported

NY MANIFEST:

EPAID:	NYP004575635
Mailing Name:	CON EDISON
Mailing Contact:	TOM TEELING
Mailing Address 1:	4 IRVING PLACE 15TH FLOOR
Mailing Address 2:	Not reported
Mailing City:	NEW YORK
Mailing State:	NY
Mailing Zip:	10003
Mailing Zip 4:	Not reported
Mailing Country:	USA
Mailing Phone:	Not reported

NY MANIFEST:

Document ID:	Not reported
Manifest Status:	Not reported
seq:	Not reported
Year:	2014
Trans1 State ID:	NJD003812047
Trans2 State ID:	Not reported
Generator Ship Date:	06/25/2014
Trans1 Recv Date:	06/25/2014
Trans2 Recv Date:	Not reported
TSD Site Recv Date:	06/27/2014
Part A Recv Date:	Not reported
Part B Recv Date:	Not reported
Generator EPA ID:	NYP004575635
Trans1 EPA ID:	Not reported
Trans2 EPA ID:	Not reported
TSDF ID 1:	NJD991291105
TSDF ID 2:	Not reported
Manifest Tracking Number:	002503141GBF
Import Indicator:	N
Export Indicator:	N
Discr Quantity Indicator:	N
Discr Type Indicator:	N
Discr Residue Indicator:	N
Discr Partial Reject Indicator:	N
Discr Full Reject Indicator:	N
Manifest Ref Number:	Not reported
Alt Facility RCRA ID:	Not reported
Alt Facility Sign Date:	Not reported
MGMT Method Type Code:	H110
Waste Code:	Not reported
Waste Code:	Not reported
Waste Code:	Not reported
Waste Code:	Not reported
Waste Code:	Not reported
Waste Code:	Not reported
Quantity:	100
Units:	G - Gallons (liquids only)* (8.3 pounds)
Number of Containers:	1
Container Type:	TT - Cargo tank, tank trucks
Handling Method:	T Chemical, physical, or biological treatment.

CON EDISON (Continued) **S117065038**

Specific Gravity:	1
Waste Code:	D008
Waste Code 1_2:	Not reported
Waste Code 1_3:	Not reported
Waste Code 1_4:	Not reported
Waste Code 1_5:	Not reported
Waste Code 1_6:	Not reported

Click this hyperlink while viewing on your computer to access
-1 additional NY MANIFEST: record(s) in the EDR Site Report.

AG276 **CON EDISON SERVICE BOX: 9588** **RCRA NonGen / NLR** **1016677657**
WNW **18 NORTH OXFORD ST** **FINDS** **NYP004313250**
1/8-1/4 **BROOKLYN, NY 11205** **NY MANIFEST**
0.250 mi.
1318 ft. **Site 4 of 8 in cluster AG**

Relative:
Lower

Actual:
19 ft.

RCRA NonGen / NLR:

Date form received by agency:	06/15/2013
Facility name:	CON EDISON SERVICE BOX: 9588
Facility address:	18 NORTH OXFORD ST BROOKLYN, NY 11205
EPA ID:	NYP004313250
Mailing address:	VING PL, RM 828 NEW YORK, NY 10003
Contact:	ANTHONY SIGNORE
Contact address:	Not reported Not reported
Contact country:	Not reported
Contact telephone:	718-666-4714
Contact email:	Not reported
EPA Region:	02
Classification:	Non-Generator
Description:	Handler: Non-Generators do not presently generate hazardous waste

Handler Activities Summary:

U.S. importer of hazardous waste:	No
Mixed waste (haz. and radioactive):	No
Recycler of hazardous waste:	No
Transporter of hazardous waste:	No
Treater, storer or disposer of HW:	No
Underground injection activity:	No
On-site burner exemption:	No
Furnace exemption:	No
Used oil fuel burner:	No
Used oil processor:	No
User oil refiner:	No
Used oil fuel marketer to burner:	No
Used oil Specification marketer:	No
Used oil transfer facility:	No
Used oil transporter:	No

Historical Generators:

Date form received by agency:	05/15/2013
Site name:	CON EDISON SERVICE BOX: 9588
Classification:	Conditionally Exempt Small Quantity Generator

CON EDISON SERVICE BOX: 9588 (Continued) **1016677657**

Violation Status: No violations found

FINDS:

Registry ID: 110058877121

Environmental Interest/Information System
RCRAInfo is a national information system that supports the Resource Conservation and Recovery Act (RCRA) program through the tracking of events and activities related to facilities that generate, transport, and treat, store, or dispose of hazardous waste. RCRAInfo allows RCRA program staff to track the notification, permit, compliance, and corrective action activities required under RCRA.

Click this hyperlink while viewing on your computer to access additional FINDS: detail in the EDR Site Report.

NY MANIFEST:

Country:	USA
EPA ID:	NYP004313250
Facility Status:	Not reported
Location Address 1:	OPP. 17 NORTH OXFORD ST
Code:	BP
Location Address 2:	SERVICE BOX # 9588
Total Tanks:	Not reported
Location City:	BROOKLYN
Location State:	NY
Location Zip:	11205
Location Zip 4:	Not reported

NY MANIFEST:

EPAID:	NYP004313250
Mailing Name:	CON EDISON
Mailing Contact:	TOM TEELING
Mailing Address 1:	4 IRVING PLACE 15TH FLOOR
Mailing Address 2:	Not reported
Mailing City:	NEW YORK
Mailing State:	NY
Mailing Zip:	10003
Mailing Zip 4:	Not reported
Mailing Country:	USA
Mailing Phone:	2124603770

NY MANIFEST:

Document ID:	Not reported
Manifest Status:	Not reported
seq:	Not reported
Year:	2013
Trans1 State ID:	NJD003812047
Trans2 State ID:	Not reported
Generator Ship Date:	05/15/2013
Trans1 Recv Date:	05/15/2013
Trans2 Recv Date:	Not reported
TSD Site Recv Date:	05/16/2013
Part A Recv Date:	Not reported
Part B Recv Date:	Not reported

CON EDISON SERVICE BOX: 9588 (Continued) **1016677657**

Generator EPA ID:	NYP004313250
Trans1 EPA ID:	Not reported
Trans2 EPA ID:	Not reported
TSDF ID 1:	NJD991291105
TSDF ID 2:	Not reported
Manifest Tracking Number:	002017419GBF
Import Indicator:	N
Export Indicator:	N
Discr Quantity Indicator:	N
Discr Type Indicator:	N
Discr Residue Indicator:	N
Discr Partial Reject Indicator:	N
Discr Full Reject Indicator:	N
Manifest Ref Number:	Not reported
Alt Facility RCRA ID:	Not reported
Alt Facility Sign Date:	Not reported
MGMT Method Type Code:	H141
Waste Code:	Not reported
Waste Code:	Not reported
Waste Code:	Not reported
Waste Code:	Not reported
Waste Code:	Not reported
Waste Code:	Not reported
Quantity:	150
Units:	G - Gallons (liquids only)* (8.3 pounds)
Number of Containers:	1
Container Type:	TT - Cargo tank, tank trucks
Handling Method:	T Chemical, physical, or biological treatment.
Specific Gravity:	1
Waste Code:	D008
Waste Code 1_2:	Not reported
Waste Code 1_3:	Not reported
Waste Code 1_4:	Not reported
Waste Code 1_5:	Not reported
Waste Code 1_6:	Not reported

Click this hyperlink while viewing on your computer to access
-1 additional NY MANIFEST: record(s) in the EDR Site Report.

AG277 **CLOSED-LACKOF RECENT INFO** **NY LTANKS** **S100145270**
WNW **ADMINISTRATION BLDG** **N/A**
1/4-1/2 **NYC, NY**
0.255 mi.
1349 ft. **Site 5 of 8 in cluster AG**

Relative:
Lower

Actual:
19 ft.

LTANKS:

Spill Number/Closed Date:	8806571 / 2003-03-04
Facility ID:	8806571
Site ID:	312528
Spill Date:	1988-11-05
Spill Cause:	Tank Test Failure
Spill Source:	Commercial/Industrial
Spill Class:	A3
Cleanup Ceased:	Not reported
SWIS:	2401
Investigator:	ADMIN. CLOSED
Referred To:	Not reported

CLOSED-LACKOF RECENT INFO (Continued) **S100145270**

Reported to Dept:	1988-11-05
CID:	Not reported
Water Affected:	Not reported
Spill Notifier:	Tank Tester
Last Inspection:	Not reported
Recommended Penalty:	False
Meets Standard:	False
UST Involvement:	True
Remediation Phase:	0
Date Entered In Computer:	1987-11-14
Spill Record Last Update:	2003-03-04
Spiller Name:	Not reported
Spiller Company:	PORT AUTH
Spiller Address:	Not reported
Spiller County:	001
Spiller Contact:	Not reported
Spiller Phone:	Not reported
Spiller Extention:	Not reported
DEC Region:	2
DER Facility ID:	251992
DEC Memo:	""
Remarks:	"SYSTEMS FAILURE, TK SIZE UNK. L R= -0.67 GPH. WILL ISOL & RETST. CLOSED DUE TO LACK OF ANY RECENT INFO - DOES NOT MEET ANY CLEANUP REQUIREMENTS. "

All TTF:

Facility ID:	8806571
Spill Number:	8806571
Spill Tank Test:	1534859
Site ID:	312528
Tank Number:	Not reported
Tank Size:	0
Material:	0009
EPA UST:	Not reported
UST:	Not reported
Cause:	Not reported
Source:	Not reported
Test Method:	00
Test Method 2:	Unknown
Leak Rate:	.00
Gross Fail:	Not reported
Modified By:	Spills
Last Modified Date:	Not reported

All Materials:

Site ID:	312528
Operable Unit ID:	921736
Operable Unit:	01
Material ID:	454908
Material Code:	0009
Material Name:	gasoline
Case No.:	Not reported
Material FA:	Petroleum
Quantity:	-1.00
Units:	L
Recovered:	.00
Oxygenate:	Not reported

AG278 WNW 1/4-1/2 0.255 mi. 1349 ft. | **RED HOOK MARINE/PT AUTH**
RED HOOK MARINE TERMINAL
BROOKLYN, NY | **NY LTANKS** | **S100145260**
N/A

Site 6 of 8 in cluster AG

Relative: Lower

Actual: 19 ft.

LTANKS:

Spill Number/Closed Date:	8806372 / 1994-11-14
Facility ID:	8806372
Site ID:	94144
Spill Date:	1988-10-30
Spill Cause:	Tank Test Failure
Spill Source:	Commercial/Industrial
Spill Class:	C3
Cleanup Ceased:	1994-11-14
SWIS:	2401
Investigator:	SIGONA
Referred To:	Not reported
Reported to Dept:	1988-10-30
CID:	Not reported
Water Affected:	Not reported
Spill Notifier:	Tank Tester
Last Inspection:	Not reported
Recommended Penalty:	False
Meets Standard:	False
UST Involvement:	True
Remediation Phase:	0
Date Entered In Computer:	1988-11-03
Spill Record Last Update:	1994-11-15
Spiller Name:	Not reported
Spiller Company:	PORT AUTHORITY
Spiller Address:	Not reported
Spiller County:	999
Spiller Contact:	Not reported
Spiller Phone:	Not reported
Spiller Extention:	Not reported
DEC Region:	2
DER Facility ID:	84310
DEC Memo:	""
Remarks:	"(2) 4K TANKS FAILED WITH A LEAK RATE OF 0.2366GPH, WILL EXCAVATE & ISOLATE BOTH TANKS & RETEST."

All TTF:

Facility ID:	8806372
Spill Number:	8806372
Spill Tank Test:	1534831
Site ID:	94144
Tank Number:	Not reported
Tank Size:	0
Material:	0008
EPA UST:	Not reported
UST:	Not reported
Cause:	Not reported
Source:	Not reported
Test Method:	00
Test Method 2:	Unknown
Leak Rate:	.00
Gross Fail:	Not reported
Modified By:	Spills
Last Modified Date:	Not reported

RED HOOK MARINE/PT AUTH (Continued) **S100145260**

All Materials:

Site ID:	94144
Operable Unit ID:	921543
Operable Unit:	01
Material ID:	454716
Material Code:	0008
Material Name:	diesel
Case No.:	Not reported
Material FA:	Petroleum
Quantity:	-1.00
Units:	Not reported
Recovered:	.00
Oxygenate:	Not reported

AG279 **RED HOOK TERM/BKLYN/** **NY LTANKS** **S100145473**
WNW **RED HOOK TERMINAL** **N/A**
1/4-1/2 **NEW YORK CITY, NY**
0.255 mi.
1349 ft. **Site 7 of 8 in cluster AG**

Relative:
Lower

Actual:
19 ft.

LTANKS:

Spill Number/Closed Date:	8903111 / 2003-02-10
Facility ID:	8903111
Site ID:	248986
Spill Date:	1989-06-25
Spill Cause:	Tank Test Failure
Spill Source:	Commercial/Industrial
Spill Class:	A3
Cleanup Ceased:	Not reported
SWIS:	2401
Investigator:	SULLIVAN
Referred To:	Not reported
Reported to Dept:	1989-06-25
CID:	Not reported
Water Affected:	Not reported
Spill Notifier:	Other
Last Inspection:	Not reported
Recommended Penalty:	False
Meets Standard:	False
UST Involvement:	True
Remediation Phase:	0
Date Entered In Computer:	1990-01-25
Spill Record Last Update:	2003-02-10
Spiller Name:	Not reported
Spiller Company:	Not reported
Spiller Address:	Not reported
Spiller County:	001
Spiller Contact:	Not reported
Spiller Phone:	Not reported
Spiller Extention:	Not reported
DEC Region:	2
DER Facility ID:	204172
DEC Memo:	""
Remarks:	""

All TTF:

Facility ID:	8903111

RED HOOK TERM/BKLYN/ (Continued) **S100145473**

Spill Number:	8903111
Spill Tank Test:	1535638
Site ID:	248986
Tank Number:	Not reported
Tank Size:	0
Material:	0009
EPA UST:	Not reported
UST:	Not reported
Cause:	Not reported
Source:	Not reported
Test Method:	00
Test Method 2:	Unknown
Leak Rate:	.00
Gross Fail:	Not reported
Modified By:	Spills
Last Modified Date:	Not reported

All Materials:

Site ID:	248986
Operable Unit ID:	930607
Operable Unit:	01
Material ID:	447227
Material Code:	0009
Material Name:	gasoline
Case No.:	Not reported
Material FA:	Petroleum
Quantity:	-1.00
Units:	L
Recovered:	.00
Oxygenate:	Not reported

280
NE
1/4-1/2
0.273 mi.
1443 ft.

HOBBY SHOP GARAGE/US NAVY **NY LTANKS** **S100177681**
HOBBY SHOP GARAGE **N/A**
BROOKLYN, NY

Relative:
Lower

Actual:
12 ft.

LTANKS:

Spill Number/Closed Date:	9109440 / 1995-08-25
Facility ID:	9109440
Site ID:	290864
Spill Date:	1991-12-05
Spill Cause:	Tank Failure
Spill Source:	Institutional, Educational, Gov., Other
Spill Class:	A3
Cleanup Ceased:	1995-08-25
SWIS:	2401
Investigator:	O'DOWD
Referred To:	Not reported
Reported to Dept:	1991-12-05
CID:	Not reported
Water Affected:	Not reported
Spill Notifier:	Other
Last Inspection:	Not reported
Recommended Penalty:	False
Meets Standard:	True

HOBBY SHOP GARAGE/US NAVY (Continued) **S100177681**

UST Involvement:	True
Remediation Phase:	0
Date Entered In Computer:	1991-12-11
Spill Record Last Update:	1995-08-25
Spiller Name:	Not reported
Spiller Company:	US NAVY
Spiller Address:	Not reported
Spiller County:	001
Spiller Contact:	Not reported
Spiller Phone:	Not reported
Spiller Extention:	Not reported
DEC Region:	2
DER Facility ID:	235524
DEC Memo:	""
Remarks:	"STOCKPILE, TEST, PICK UP & DISPOSE."

All Materials:

Site ID:	290864
Operable Unit ID:	963319
Operable Unit:	01
Material ID:	418059
Material Code:	0009
Material Name:	gasoline
Case No.:	Not reported
Material FA:	Petroleum
Quantity:	-1.00
Units:	G
Recovered:	.00
Oxygenate:	Not reported

AG281 **BROOKLYN NAVY YARD 13 ACRE PARCEL** **NY SHWS** **S105586296**
WNW **KENT AVENUE** **N/A**
1/4-1/2 **BROOKLYN, NY 11205**
0.283 mi.
1492 ft. **Site 8 of 8 in cluster AG**

Relative:
Lower

Actual:
17 ft.

SHWS:

Program:	HW
Site Code:	57818
Classification:	Significant threat to the public health or environment - action required.
Region:	2
Acres:	5.89
HW Code:	224019A
Record Add:	11/18/1999
Record Upd:	02/14/2017
Updated By:	JEBROWN

Site Description: Location: This site is on the north-east portion of the Brooklyn Navy Yard Development Corp. Industrial Park (BNYDC) and is operated by the NYC Department of Sanitation. The site is bordered by the East River on the north and west, by Kent Avenue on the east, and by the rest of BNYDC site on the south. Site Features: The 13-Acre parcel site includes a barge basin, the Building 419 transformer substation, two former drum storage areas, and a railroad siding area. The 224019A site deals with only 5.89 acres of the parcel, and excludes the former coal gasification plant known to have existed at the remaining 3.5 acres of the site. Those 3.5 acres have been designated as a

BROOKLYN NAVY YARD 13 ACRE PARCEL (Continued) **S105586296**

separate site and given the ID number of 224019B. Also excluded from the original 13 acres are an approximate 3.61 acres of land under water, which have been excluded from the original site definition. Current Zoning and Land Use: The site is zoned for commercial and industrial uses, and is currently used for vehicle and materials storage. The surrounding area includes industrial, commercial and residential uses. Past Use of the Site: The site was used in support of ship building and repair activities. Support actions included waste storage at the two drum storage areas, and power distribution at the transformer substation. The railroad siding area was used for the loading and unloading of materials and fuels. These uses, as well as historic filling practices throughout the waterfront, have led to demonstrable levels of lead, Polycyclic Aromatic Hydrocarbons (PAHs) and/or polychloriinated biphenyls (PCB) contamination. Site Geology and Hydrogeology: The site is underlain by historic fill to a depth of approximately fifteen feet in many areas. Beyond the fill material is a silt sand, then sand unit down to a depth of approximately 100 feet where the Gardiners Clay is found. Groundwater occurs at depths of approximately five feet, and flow is generally to the north and west towards the East River.

Env Problem: Nature and Extent of Contamination: Soils are contaminated with lead and polycyclic aromatic hydrocarbons (PAHs) throughout the site, though more so at the railroad siding and drum storage areas, where concentrations of lead have been observed to sometimes exceed the Toxicity Characteristic Leaching Procedure (TCLP) limit for characteristically hazardous waste. The lead and PAHs are believed to be due primarily to historic fill having been placed throughout the area in order to render the land usable. Polychlorinated biphenyls (PCBs) have been detected in site soils, primarily near the Building 419 transformer substation, but also at the railroad siding area. The level of PCBs detected outside of the Building 419 area are relatively low, with only a few exceedances of the 1 part per million (PPM) commercial cleanup level. PCBs nearer Building 419 have been found well in excess of the 1 PPM commercial cleanup level in near surface soils, and above the 10 PPM level often used for cleanups in deeper soil. The highest concentration detected in soil within this area was 210 PPM. In general, observed concentrations of contaminants in groundwater at the site do not indicate a significant source of groundwater contamination due to waste management at the site. However, there are minor excesses of groundwater standards found sporadically on the parcel, presumably due to historic operations at the site, as well as the presence of historic fill. No source area of contamination relative to these minor groundwater impacts was found during the investigation. Special Resources Impacted/Threatened: The site is largely paved and is not considered an area of significant habitat. Contaminant concentrations found in barge basin sediments are generally consistent with those found throughout the region, and no clear contribution of sediment contamination from the site was determined. Significant Threat: The site was determined to be a significant threat due to the presence and release of hazardous substances.

Health Problem: Exposure to site-related contaminants in surface soil has been minimized by an interim remedial measure (IRM) to remove hot spot soil contamination. Since some contaminated soils remain at the site below concrete or backfill, people will not come in to contact with contaminated soils unless they dig below the surface materials. Contaminated groundwater at the site is not used for drinking or

BROOKLYN NAVY YARD 13 ACRE PARCEL (Continued) **S105586296**

other purposes and the site is served by a public water supply that obtains water from a different source not affected by this contamination. Volatile organic compounds in the groundwater may move into the soil vapor (air spaces within the soil), which in turn may move into overlying buildings and affect the indoor air quality. This process, which is similar to the movement of radon gas from the subsurface into the indoor air of buildings, is referred to as soil vapor intrusion. Since there are no on-site buildings, inhalation of site contaminants in indoor air due to soil vapor intrusion does not represent a concern for the site in its current condition. However, the potential exists for the inhalation of site contaminants due soil vapor intrusion for any future on-site development. An evaluation of the potential for soil vapor intrusion to occur will be completed should the current use of the site change.

Dump:	True
Structure:	True
Lagoon:	False
Landfill:	False
Pond:	False
Disp Start:	1925
Disp Term:	1995
Lat/Long:	40:41:51.7 / 73:58:35.5
Dell:	False
Record Add:	1999-11-18 12:00:00
Record Upd:	2013-09-20 14:01:00
Updated By:	ldennist
Own Op:	Document Repository
Sub Type:	NNN
Owner Name:	Mr. Gerald A. Esposito
Owner Company:	Brooklyn Community Board #1
Owner Address:	435 Graham Avenue
Owner Addr2:	Not reported
Owner City,St,Zip:	Brooklyn, NY 11211
Owner Country:	United States of America
Own Op:	Owner
Sub Type:	C01
Owner Name:	Michael L. Moore
Owner Company:	CITY OF NEW YORK
Owner Address:	New York City Law Department
Owner Addr2:	100 Church Street, Rm 5-147
Owner City,St,Zip:	NEW YORK, NY 10007
Owner Country:	United States of America
Own Op:	On-Site Operator
Sub Type:	NNN
Owner Name:	Shani Leibowitz
Owner Company:	Brooklyn Navy Yard Development Corporation
Owner Address:	Building 292
Owner Addr2:	63 Flushing Ave, Unit 300
Owner City,St,Zip:	New York, NY 11205
Owner Country:	United States of America
Own Op:	Document Repository
Sub Type:	NNN
Owner Name:	John Dew, Chairperson
Owner Company:	Brooklyn Community Board #2
Owner Address:	350 Jay Street, 8th floor
Owner Addr2:	Not reported
Owner City,St,Zip:	Brooklyn, NY 11201

BROOKLYN NAVY YARD 13 ACRE PARCEL (Continued) **S105586296**

Owner Country:	United States of America
Own Op:	Document Repository
Sub Type:	NNN
Owner Name:	Central Library
Owner Company:	Brooklyn Public Library
Owner Address:	10 Grand Army Plaza
Owner Addr2:	Not reported
Owner City,St,Zip:	Brooklyn, NY 11238
Owner Country:	United States of America
HW Code:	224019A
Waste Type:	PCB OIL
Waste Quantity:	UNKNOWN
Waste Code:	B007
HW Code:	224019A
Waste Type:	LEAD
Waste Quantity:	UNKNOWN
Waste Code:	D008
HW Code:	224019A
Waste Type:	NAPHTHALENE
Waste Quantity:	UNKNOWN
Waste Code:	Not reported
HW Code:	224019A
Waste Type:	CHLOROBENZENE
Waste Quantity:	UNKNOWN
Waste Code:	D021
HW Code:	224019A
Waste Type:	Benzene (D018 Waste)
Waste Quantity:	unknown
Waste Code:	D018
Crossref ID:	224019B
Cross Ref Type Code:	02
Cross Ref Type:	HW Site ID
Record Added Date:	2010-01-13 13:41:00
Record Updated:	2010-01-13 13:41:00
Updated By:	MOBARRIE

282
East
1/4-1/2
0.290 mi.
1532 ft.

MOISHE MINI STORAGE
35 RYERSON STREET
BROOKLYN, NY

NY LTANKS **S104279121**
NY Spills **N/A**

Relative:
Higher

Actual:
32 ft.

LTANKS:

Spill Number/Closed Date:	9911315 / 2007-08-27
Facility ID:	9911315
Site ID:	190682
Spill Date:	1999-12-27
Spill Cause:	Tank Failure
Spill Source:	Commercial/Industrial
Spill Class:	B3
Cleanup Ceased:	Not reported
SWIS:	2401
Investigator:	HRPATEL
Referred To:	Not reported
Reported to Dept:	1999-12-27
CID:	365
Water Affected:	Not reported
Spill Notifier:	Other

MOISHE MINI STORAGE (Continued) **S104279121**

Last Inspection:	Not reported
Recommended Penalty:	False
Meets Standard:	False
UST Involvement:	False
Remediation Phase:	0
Date Entered In Computer:	1999-12-27
Spill Record Last Update:	2007-08-27
Spiller Name:	Not reported
Spiller Company:	UNKNOWN
Spiller Address:	Not reported
Spiller County:	999
Spiller Contact:	Not reported
Spiller Phone:	Not reported
Spiller Extention:	Not reported
DEC Region:	2
DER Facility ID:	159046
DEC Memo:	"Prior to Sept, 2004 data translation this spill Lead_DEC Field was KRIMGOLD 01/26/04 Reassigned from Rommel to Austin 02/17/04: Reassigned from AUSTIN to KRIMGOLD. 6/05: Reassigned to Maloney 6/3/05 - Spoke with Charles Montgomery of IVI Environmental. They will check their files and call me back with any info. - Maloney 10/31/05 - Spoke with Charles Montgomery again. He had follow-up info that he will get to me. - Maloney 11/12/05 - left message with IVI Environmental. - Maloney Status of site needs to be confirmed with consultant. - Maloney Albany review (above) - kamalone 1/29/07 - Austin - Transferred from Albany assignment to Patel in R-2 office for further work - end 03/05/07-Hiralkumar Patel. visited site on 03/02/07. spoke with Mr. Balinco, property manager. he doesn't know anything about contamination soil at site. this proeprty occupies block between Ryerson st and Grand Ave (main office). building area along Ryerson st is vacant since 1999, which was found with contaminated soil. asked Mr. Balinco to find out tank closure report. Yaniv Balinco Moishe's Self Storage 32 Grand Avenue Brooklyn, NY 11205 Ph. (718) 237-9735 Fax (718) 237-9771 email: ybalinco@moishesselfstorage.com 03/08/07-Hiralkumar Patel. tried to reach Mr. Balinco but he is on vacation and will be back on 03/27/07. 06/14/07-Hiralkumar Patel. PBS #: 2-602131. as per PBS record, site had two 5000 gal #2 oil USTs and were removed in 2000. from city records, property owner: Ryerson Street Realty Corp. 450 W 15th Street New York, NY 10011-7097 and alternate addresses: 35-57 Ryerson street, 315-333 Park Avenue, 32 Grand Avenue. sent letter to Mr. Balinco at 32 Grnad Avenue and also to Ryerson St Realty corp requiring soil/groundwater investigation in area of previously removed tanks. letter emailed to Mr. Balinco. 06/26/07-Hiralkumar Patel. letter, that was sent to Ryerson St REalty corp address, came back undelivered. 07/25/07-Hiralkumar Patel. spoke with Mr. Balinco. he didn't received any letter. sent copy of previously sent letter to Mr. Balinco at different email address (brooklynstorage@moishes.com). 08/20/07-Hiralkumar Patel. received call from Mr. Bartley from Accutech. he mentioned about tank closure report dated Oct. 18, 2000. asked Mr. Bartley to submit that report. James Bartley Accutech Environmental Services Ph. (732) 739-6444 Ext. 14 08/27/07-Hiralkumar Patel. received report from James. abstract: - report prepared on Oct. 18, 2000 - Accutech removed one 12,000 gal #2 UST and one hydraulic lift and abandoned one 12,000 #2 oil UST - western UST (UST #1) was located immediately adjacent to the footings of a loading dock existing on the adjacent property - was determined that the

MOISHE MINI STORAGE (Continued) **S104279121**

removal of UST #1 would seriously undermine the footings of loading dock, so UST #1 was abandoned-in-place with cement slurry - eastern UST (UST #2) was removed - stained soil was observed around the fill pipes of both USTs and on the bottom of the UST's excavation - groundwater was not encountered in the bottom of the UST's common excavation at approx. 16 ft bg - 8 inch thick concrete anchor slab, on which the USTs were installed, was found on the bottom of the UST's excavation - sandy clay found from 2 ft to 10 ft and silty clay was found from 10 ft to 16 ft depth - tops of the UST's were located approx. 3.5 ft bg - no holes were found in UST #2 - stained soil was removed from the northern, eastern and southern sidewalls and the bottom of the excavation - excavated was extended vertically to approx. 16 ft bg in the eastern portion of the excavation, between the edge of the anchor slab and the buildng foundations - UST #1 was inspected in place. no holes were observed on the exposed top and eastern side of UST #1 - hydraulic lift, located immeidately adjaced to the eastern sidewall of the UST's excavation, was corroded and stained sol was observed on top, around and beneath the hydraulic lift - total of 113.47 tons of contamianted soil was removed - collected a total of 14 post-excavation soil samples from sidewalls and bottom of the UST's and hydraulic lift's common excavation - samples were analyzed via TCLP methods - found SVOC contamination in all samples and VOC contamination in one sample P-1, bottom sample under hydraulic lift discussed with DEC Krimgold. as excavation done below tank bottom and no groundwater was encoutnered, after reviewing analytical data, Krimgold asked to close the case. case closed."

Remarks: "THEY HAVEN'T GOT WATER SAMPLES YET JUST SOIL SAMPLES - CONTAMINATED SOIL PROBABLY DUE TO TANK FAILURE - UNK TYPE FUEL OIL - SENT OUT PROPSALS FOR CLEAN UP & EXCAVATION"

All Materials:

Site ID:	190682
Operable Unit ID:	1085948
Operable Unit:	01
Material ID:	296779
Material Code:	0066A
Material Name:	unknown petroleum
Case No.:	Not reported
Material FA:	Petroleum
Quantity:	.00
Units:	G
Recovered:	.00
Oxygenate:	Not reported

SPILLS:

Spill Number/Closed Date:	0005547 / 2005-09-27
Facility ID:	0005547
Facility Type:	ER
DER Facility ID:	159046
Site ID:	80492
DEC Region:	2
Spill Cause:	Equipment Failure
Spill Class:	B3
SWIS:	2401
Spill Date:	2000-08-01
Investigator:	JRSTRANG

MOISHE MINI STORAGE (Continued) **S104279121**

Referred To:	Not reported
Reported to Dept:	2000-08-09
CID:	270
Water Affected:	Not reported
Spill Source:	Commercial/Industrial
Spill Notifier:	Affected Persons
Cleanup Ceased:	Not reported
Cleanup Meets Std:	False
Last Inspection:	Not reported
Recommended Penalty:	False
UST Trust:	False
Remediation Phase:	0
Date Entered In Computer:	2000-08-09
Spill Record Last Update:	2005-10-07
Spiller Name:	Not reported
Spiller Company:	UNKNOWN
Spiller Address:	Not reported
Spiller Company:	001
Contact Name:	CALLER
DEC Memo:	"Prior to Sept, 2004 data translation this spill Lead_DEC Field was KRIMGOLD 01/26/04 transferred frpm Rommel to Austin 02/17/04: Reassigned from AUSTIN to KRIMGOLD. 09/12/05 transferred from Krimgold to Strang Closed referred to active spill 9911315."
Remarks:	"contaminated soil discovered from tank removal"

All Materials:

Site ID:	80492
Operable Unit ID:	826602
Operable Unit:	01
Material ID:	546701
Material Code:	0001A
Material Name:	#2 fuel oil
Case No.:	Not reported
Material FA:	Petroleum
Quantity:	.00
Units:	G
Recovered:	.00
Oxygenate:	Not reported

Spill Number/Closed Date:	9810825 / 1998-12-03
Facility ID:	9810825
Facility Type:	ER
DER Facility ID:	159046
Site ID:	80493
DEC Region:	2
Spill Cause:	Equipment Failure
Spill Class:	C3
SWIS:	2401
Spill Date:	1998-11-27
Investigator:	O'DOWD
Referred To:	Not reported
Reported to Dept:	1998-11-27
CID:	252
Water Affected:	Not reported
Spill Source:	Commercial/Industrial
Spill Notifier:	Other
Cleanup Ceased:	Not reported

MOISHE MINI STORAGE (Continued) **S104279121**

Cleanup Meets Std:	False
Last Inspection:	Not reported
Recommended Penalty:	False
UST Trust:	False
Remediation Phase:	0
Date Entered In Computer:	1998-11-27
Spill Record Last Update:	1998-12-03
Spiller Name:	LLOYD
Spiller Company:	GENERAL SERVICES
Spiller Address:	35 RYERSON ST
Spiller Company:	001
Contact Name:	LLOYD
DEC Memo:	""
Remarks:	"MATERIAL HAS BEEN CONTAINED AND EASTMAN TANK CLEANERS ENROUTE FOR CLEANUP."

All Materials:

Site ID:	80493
Operable Unit ID:	1071793
Operable Unit:	01
Material ID:	566460
Material Code:	0001A
Material Name:	#2 fuel oil
Case No.:	Not reported
Material FA:	Petroleum
Quantity:	50.00
Units:	G
Recovered:	.00
Oxygenate:	Not reported

283
NE
1/4-1/2
0.291 mi.
1538 ft.

NAVAL STATION-BROOKLYN, TRANSFORMER AREA **NY SHWS** **S105586295**
FLUSHING AVENUE **NY INST CONTROL** **N/A**
BROOKLYN, NY 11205

Relative:
Lower

Actual:
16 ft.

SHWS:

Program:	HW
Site Code:	55915
Classification:	C
Region:	2
Acres:	0.5
HW Code:	224018A
Record Add:	11/18/1999
Record Upd:	11/13/2012
Updated By:	BXANDERS

Site Description: Location: Naval Station - Brooklyn is located in a flat industrial area within the New York Naval Shipyard in the Williamsburg section of Brooklyn, north of Flushing Avenue, between Clinton Avenue and Williamsburg Place. Site Features: The East River is 1500 feet west of the site. There are two working electrical substations at the site which have three transformers employing dielectric fluid which formerly contained PCBs. Each of the substations is contained within an area surrounded by concrete walls. They are located in the northern portion of the property, adjacent to the property line. Current Zoning/Use(s): Industrial Historic Use(s): A 1987 Phase I investigation showed that the PCB content of the dielectric fluid in

NAVAL STATION-BROOKLYN, TRANSFORMER AREA (Continued) **S105586295**

the transformers ranged from 250 to 590 parts per million (ppm). Transformer spills stained slabs and soil located beneath the transformers, with soil contamination ranging from 0.5 to 870 ppm. The PCB containing transformers were subsequently retro-filled. Remedial work began in the summer of 1994 and concluded in 1995 and included power-washing the transformers and stained slabs and removing hazardous levels of PCB contaminated soils. The areas were then backfilled with crushed stone and secured. Three monitoring wells were installed to determine whether PCBs had contaminated the groundwater beneath the site at Building 7. Three rounds of groundwater samples collected in September 1996, December 1996, and March 1997, showed no detectable concentrations of PCBs. It was determined that further monitoring at this site was not warranted. In July 2012 NYSDEC placed an Environmental Notice on the Transformer Area which requires written approval from NYSDEC prior to any disturbance or excavation of the soil, proper management and/or disposal of any contaminated materials exposed or removed, and prior approval by NYSDEC for any change in use. The Transformer Area has been delisted from the Registry of Inactive Hazardous Waste Disposal Sites in New York State.

Env Problem: Nature and Extent of Contamination: Remediation at the site is complete, to extent that the Navy was able to work around the active transformers. The primary contaminants of concern at the site, PCB's, were addressed by the removal action completed in 1995. Due to the location in a walled transformer yard beneath the crushed stone site cover, and the limited amounts remaining in the soil, residual PCB contamination in the soils will not impact the East River. Three rounds of groundwater samples were non-detect for PCBs. Special Resources Impacted/ Threatened: None

Health Problem: Since some contaminated soils remain at the site below concrete or clean backfill, people will not come in contact with contaminated soils unless they dig below the surface materials. In addition, the site is fenced, which restricts public access.

Dump:	False
Structure:	True
Lagoon:	False
Landfill:	False
Pond:	False
Disp Start:	unknown
Disp Term:	1994
Lat/Long:	40:41:57:0 / 73:57:59:0
Dell:	False
Record Add:	1999-11-18 12:00:00
Record Upd:	2004-12-23 09:05:00
Updated By:	JMOCONNE
Own Op:	Disp. Owner
Sub Type:	D
Owner Name:	Nina Johnson
Owner Company:	Department of the Navy
Owner Address:	Naval Facilities Engineering Command
Owner Addr2:	9742 Maryland Ave.
Owner City,St,Zip:	Norfolk, VA 23511-3095
Owner Country:	United States of America
Own Op:	Owner
Sub Type:	05
Owner Name:	Francis A. Decoteau
Owner Company:	The City of New York

NAVAL STATION-BROOKLYN, TRANSFORMER AREA (Continued) **S105586295**

Owner Address: City Hall
Owner Addr2: Not reported
Owner City,St,Zip: New York, NY 10007
Owner Country: United States of America
HW Code: 224018A
Waste Type: PCB-AROCLOR 1260
Waste Quantity: UNKNOWN
Waste Code: Not reported
Crossref ID: Not reported
Cross Ref Type Code: Not reported
Cross Ref Type: Not reported
Record Added Date: Not reported
Record Updated: Not reported
Updated By: Not reported

INST CONTROL:
Site Code: 55915
Control Name: Environmental Notice
HW Code: 224018A
Control Code: N
Control Type: INST
Dt record added: 06/22/2011
Dt rec updated: 10/17/2011
Updated By: JBSWARTO
Site Code: 55915
Site Description: Location: Naval Station - Brooklyn is located in a flat industrial area within the New York Naval Shipyard in the Williamsburg section of Brooklyn, north of Flushing Avenue, between Clinton Avenue and Williamsburg Place. Site Features: The East River is 1500 feet west of the site. There are two working electrical substations at the site which have three transformers employing dielectric fluid which formerly contained PCBs. Each of the substations is contained within an area surrounded by concrete walls. They are located in the northern portion of the property, adjacent to the property line. Current Zoning/Use(s): Industrial Historic Use(s): A 1987 Phase I investigation showed that the PCB content of the dielectric fluid in the transformers ranged from 250 to 590 parts per million (ppm). Transformer spills stained slabs and soil located beneath the transformers, with soil contamination ranging from 0.5 to 870 ppm. The PCB containing transformers were subsequently retro-filled. Remedial work began in the summer of 1994 and concluded in 1995 and included power-washing the transformers and stained slabs and removing hazardous levels of PCB contaminated soils. The areas were then backfilled with crushed stone and secured. Three monitoring wells were installed to determine whether PCBs had contaminated the groundwater beneath the site at Building 7. Three rounds of groundwater samples collected in September 1996, December 1996, and March 1997, showed no detectable concentrations of PCBs. It was determined that further monitoring at this site was not warranted. In July 2012 NYSDEC placed an Environmental Notice on the Transformer Area which requires written approval from NYSDEC prior to any disturbance or excavation of the soil, proper management and/or disposal of any contaminated materials exposed or removed, and prior approval by NYSDEC for any change in use. The Transformer Area has been delisted from the Registry of Inactive Hazardous Waste Disposal Sites in New York State.
Env Problem: Nature and Extent of Contamination: Remediation at the site is

NAVAL STATION-BROOKLYN, TRANSFORMER AREA (Continued) **S105586295**

complete, to extent that the Navy was able to work around the active transformers. The primary contaminants of concern at the site, PCB's, were addressed by the removal action completed in 1995. Due to the location in a walled transformer yard beneath the crushed stone site cover, and the limited amounts remaining in the soil, residual PCB contamination in the soils will not impact the East River. Three rounds of groundwater samples were non-detect for PCBs. Special Resources Impacted/ Threatened: None

Health Problem: Since some contaminated soils remain at the site below concrete or clean backfill, people will not come in contact with contaminated soils unless they dig below the surface materials. In addition, the site is fenced, which restricts public access.

Dump: False
Structure: True
Lagoon: False
Landfill: False
Pond: False
Disp Start: unknown
Disp Term: 1994
Lat/Long: 40:41:57:0 / 73:57:59:0
Dell: False
Record Add: 1999-11-18 12:00:00
Record Upd: 2004-12-23 09:05:00
Updated By: JMOCONNE
Own Op: Disp. Owner
Sub Type: D
Owner Name: Nina Johnson
Owner Company: Department of the Navy
Owner Address: Naval Facilities Engineering Command
Owner Addr2: 9742 Maryland Ave.
Owner City,St,Zip: Norfolk, VA 23511-3095
Owner Country: United States of America
Own Op: Owner
Sub Type: 05
Owner Name: Francis A. Decoteau
Owner Company: The City of New York
Owner Address: City Hall
Owner Addr2: Not reported
Owner City,St,Zip: New York, NY 10007
Owner Country: United States of America
HW Code: 224018A
Waste Type: PCB-AROCLOR 1260
Waste Quantity: UNKNOWN
Waste Code: Not reported
Crossref ID: Not reported
Cross Ref Type Code: Not reported
Cross Ref Type: Not reported
Record Added Date: Not reported
Record Updated: Not reported
Updated By: Not reported

Site Code: 55915
Control Name: Landuse Restriction
HW Code: 224018A
Control Code: 25
Control Type: INST
Dt record added: 06/22/2011

NAVAL STATION-BROOKLYN, TRANSFORMER AREA (Continued) **S105586295**

Dt rec updated: 10/17/2011
Updated By: JBSWARTO
Site Code: 55915
Site Description: Location: Naval Station - Brooklyn is located in a flat industrial area within the New York Naval Shipyard in the Williamsburg section of Brooklyn, north of Flushing Avenue, between Clinton Avenue and Williamsburg Place. Site Features: The East River is 1500 feet west of the site. There are two working electrical substations at the site which have three transformers employing dielectric fluid which formerly contained PCBs. Each of the substations is contained within an area surrounded by concrete walls. They are located in the northern portion of the property, adjacent to the property line. Current Zoning/Use(s): Industrial Historic Use(s): A 1987 Phase I investigation showed that the PCB content of the dielectric fluid in the transformers ranged from 250 to 590 parts per million (ppm). Transformer spills stained slabs and soil located beneath the transformers, with soil contamination ranging from 0.5 to 870 ppm. The PCB containing transformers were subsequently retro-filled. Remedial work began in the summer of 1994 and concluded in 1995 and included power-washing the transformers and stained slabs and removing hazardous levels of PCB contaminated soils. The areas were then backfilled with crushed stone and secured. Three monitoring wells were installed to determine whether PCBs had contaminated the groundwater beneath the site at Building 7. Three rounds of groundwater samples collected in September 1996, December 1996, and March 1997, showed no detectable concentrations of PCBs. It was determined that further monitoring at this site was not warranted. In July 2012 NYSDEC placed an Environmental Notice on the Transformer Area which requires written approval from NYSDEC prior to any disturbance or excavation of the soil, proper management and/or disposal of any contaminated materials exposed or removed, and prior approval by NYSDEC for any change in use. The Transformer Area has been delisted from the Registry of Inactive Hazardous Waste Disposal Sites in New York State.
Env Problem: Nature and Extent of Contamination: Remediation at the site is complete, to extent that the Navy was able to work around the active transformers. The primary contaminants of concern at the site, PCB's, were addressed by the removal action completed in 1995. Due to the location in a walled transformer yard beneath the crushed stone site cover, and the limited amounts remaining in the soil, residual PCB contamination in the soils will not impact the East River. Three rounds of groundwater samples were non-detect for PCBs. Special Resources Impacted/ Threatened: None
Health Problem: Since some contaminated soils remain at the site below concrete or clean backfill, people will not come in contact with contaminated soils unless they dig below the surface materials. In addition, the site is fenced, which restricts public access.
Dump: False
Structure: True
Lagoon: False
Landfill: False
Pond: False
Disp Start: unknown
Disp Term: 1994
Lat/Long: 40:41:57:0 / 73:57:59:0
Dell: False
Record Add: 1999-11-18 12:00:00

NAVAL STATION-BROOKLYN, TRANSFORMER AREA (Continued) **S105586295**

Record Upd: 2004-12-23 09:05:00
Updated By: JMOCONNE
Own Op: Disp. Owner
Sub Type: D
Owner Name: Nina Johnson
Owner Company: Department of the Navy
Owner Address: Naval Facilities Engineering Command
Owner Addr2: 9742 Maryland Ave.
Owner City,St,Zip: Norfolk, VA 23511-3095
Owner Country: United States of America
Own Op: Owner
Sub Type: 05
Owner Name: Francis A. Decoteau
Owner Company: The City of New York
Owner Address: City Hall
Owner Addr2: Not reported
Owner City,St,Zip: New York, NY 10007
Owner Country: United States of America
HW Code: 224018A
Waste Type: PCB-AROCLOR 1260
Waste Quantity: UNKNOWN
Waste Code: Not reported
Crossref ID: Not reported
Cross Ref Type Code: Not reported
Cross Ref Type: Not reported
Record Added Date: Not reported
Record Updated: Not reported
Updated By: Not reported

Site Code: 55915
Control Name: Soil Management Plan
HW Code: 224018A
Control Code: 14
Control Type: INST
Dt record added: 06/22/2011
Dt rec updated: 10/17/2011
Updated By: JBSWARTO
Site Code: 55915
Site Description: Location: Naval Station - Brooklyn is located in a flat industrial area within the New York Naval Shipyard in the Williamsburg section of Brooklyn, north of Flushing Avenue, between Clinton Avenue and Williamsburg Place. Site Features: The East River is 1500 feet west of the site. There are two working electrical substations at the site which have three transformers employing dielectric fluid which formerly contained PCBs. Each of the substations is contained within an area surrounded by concrete walls. They are located in the northern portion of the property, adjacent to the property line. Current Zoning/Use(s): Industrial Historic Use(s): A 1987 Phase I investigation showed that the PCB content of the dielectric fluid in the transformers ranged from 250 to 590 parts per million (ppm). Transformer spills stained slabs and soil located beneath the transformers, with soil contamination ranging from 0.5 to 870 ppm. The PCB containing transformers were subsequently retro-filled. Remedial work began in the summer of 1994 and concluded in 1995 and included power-washing the transformers and stained slabs and removing hazardous levels of PCB contaminated soils. The areas were then backfilled with crushed stone and secured. Three monitoring

NAVAL STATION-BROOKLYN, TRANSFORMER AREA (Continued) **S105586295**

wells were installed to determine whether PCBs had contaminated the groundwater beneath the site at Building 7. Three rounds of groundwater samples collected in September 1996, December 1996, and March 1997, showed no detectable concentrations of PCBs. It was determined that further monitoring at this site was not warranted. In July 2012 NYSDEC placed an Environmental Notice on the Transformer Area which requires written approval from NYSDEC prior to any disturbance or excavation of the soil, proper management and/or disposal of any contaminated materials exposed or removed, and prior approval by NYSDEC for any change in use. The Transformer Area has been delisted from the Registry of Inactive Hazardous Waste Disposal Sites in New York State.

Env Problem: Nature and Extent of Contamination: Remediation at the site is complete, to extent that the Navy was able to work around the active transformers. The primary contaminants of concern at the site, PCB's, were addressed by the removal action completed in 1995. Due to the location in a walled transformer yard beneath the crushed stone site cover, and the limited amounts remaining in the soil, residual PCB contamination in the soils will not impact the East River. Three rounds of groundwater samples were non-detect for PCBs. Special Resources Impacted/ Threatened: None

Health Problem: Since some contaminated soils remain at the site below concrete or clean backfill, people will not come in contact with contaminated soils unless they dig below the surface materials. In addition, the site is fenced, which restricts public access.

Dump: False
Structure: True
Lagoon: False
Landfill: False
Pond: False
Disp Start: unknown
Disp Term: 1994
Lat/Long: 40:41:57:0 / 73:57:59:0
Dell: False
Record Add: 1999-11-18 12:00:00
Record Upd: 2004-12-23 09:05:00
Updated By: JMOCONNE
Own Op: Disp. Owner
Sub Type: D
Owner Name: Nina Johnson
Owner Company: Department of the Navy
Owner Address: Naval Facilities Engineering Command
Owner Addr2: 9742 Maryland Ave.
Owner City,St,Zip: Norfolk, VA 23511-3095
Owner Country: United States of America
Own Op: Owner
Sub Type: 05
Owner Name: Francis A. Decoteau
Owner Company: The City of New York
Owner Address: City Hall
Owner Addr2: Not reported
Owner City,St,Zip: New York, NY 10007
Owner Country: United States of America
HW Code: 224018A
Waste Type: PCB-AROCLOR 1260
Waste Quantity: UNKNOWN
Waste Code: Not reported

NAVAL STATION-BROOKLYN, TRANSFORMER AREA (Continued) **S105586295**

Crossref ID: Not reported
Cross Ref Type Code: Not reported
Cross Ref Type: Not reported
Record Added Date: Not reported
Record Updated: Not reported
Updated By: Not reported

284
South
1/4-1/2
0.307 mi.
1619 ft.

HELEN KELLER SCHOOL
57 WILLOUGHBY AVE
BROOKLYN, NY

NY LTANKS **S106000067**
N/A

Relative:
Higher

Actual:
67 ft.

LTANKS:

Spill Number/Closed Date:	0306949 / 2006-01-13
Facility ID:	0306949
Site ID:	217365
Spill Date:	2003-10-01
Spill Cause:	Tank Test Failure
Spill Source:	Institutional, Educational, Gov., Other
Spill Class:	B3
Cleanup Ceased:	Not reported
SWIS:	2401
Investigator:	AJWHITE
Referred To:	Not reported
Reported to Dept:	2003-10-01
CID:	282
Water Affected:	Not reported
Spill Notifier:	Tank Tester
Last Inspection:	Not reported
Recommended Penalty:	False
Meets Standard:	False
UST Involvement:	False
Remediation Phase:	0
Date Entered In Computer:	2003-10-01
Spill Record Last Update:	2006-01-13
Spiller Name:	ANDY
Spiller Company:	HELEN KELLER SCHOOL
Spiller Address:	57 WILLOUGHBY AVE
Spiller County:	001
Spiller Contact:	PHIL FAZIN
Spiller Phone:	(516) 375-5890
Spiller Extention:	Not reported
DEC Region:	2
DER Facility ID:	179957
DEC Memo:	"Prior to Sept, 2004 data translation this spill Lead_DEC Field was DEMEO 10/30/03. TTF letter has been send to: ANDY HELEN KELLER SCHOOL 57 WILLOWBY AVE BROOKLYN, NY 11201 Y 12/08/2005 The NYC School spill coordinator, Jim Merlo, indicates that this spill report is for a tank registered to the landlord of the facility and not part of the School district. Joe White called the contact for the spill, Phil Fazen. Mr. Fazen indicates that he tested the tank and was not ablke to make the repair and has no record of a subsequent tank test passing. He recommended calling Petroleum Tank Testers who may have been involved in fixing / replacing / abandoning the tank. 12/08/2005: Joe White called Dianna at Petroleum Tank Testers and she ondicated that her records show failure with no passes. Tank was cleaned and some lines plugged but tank still did not pass. She

HELEN KELLER SCHOOL (Continued) **S106000067**

indicated that the work was being performed for Exterme Heating Company and that I should follow up with them. 12/08/2005: Joe White called Jason at Extreme Heating Company. Hedid not recall the work but suggested that I call him back next week and he would be in the office where his records are kept. I will follow up next week with him. 12/12/2005: Joe White called Jason at Extreme Heating and left a message. Awaiting a return phonecall. 1/6/2006: Called Jason at Extreme Heating. No return message was received. 1/13/2006: I was unable to get any furtherinformation regarding this spill. Given the age of the spill and the reported volume of the spill being 0 gallons and the fact that there are no PBS registered tanks at this location I have to assume that he tanks have either been removed or taken out of service. I am closing out this spill. ------ joe white"

Remarks: "TANK FAILED THE TEST "

All TTF:

Facility ID:	0306949
Spill Number:	0306949
Spill Tank Test:	1528716
Site ID:	217365
Tank Number:	1
Tank Size:	3000
Material:	0001
EPA UST:	Not reported
UST:	Not reported
Cause:	Not reported
Source:	Not reported
Test Method:	03
Test Method 2:	Horner EZ Check I or II
Leak Rate:	.00
Gross Fail:	Not reported
Modified By:	Spills
Last Modified Date:	Not reported

All Materials:

Site ID:	217365
Operable Unit ID:	873507
Operable Unit:	01
Material ID:	500553
Material Code:	0001A
Material Name:	#2 fuel oil
Case No.:	Not reported
Material FA:	Petroleum
Quantity:	.00
Units:	G
Recovered:	.00
Oxygenate:	Not reported

285 West 1/4-1/2 0.312 mi. 1646 ft. | **SPILL NUMBER 0211386**
45 N ELLIOT PL
BROOKLYN, NY | **NY LTANKS** | **S105998178**
N/A

Relative: Lower

Actual: 17 ft.

LTANKS:

Spill Number/Closed Date:	0211386 / 2004-05-10
Facility ID:	0211386
Site ID:	109705
Spill Date:	2003-02-14
Spill Cause:	Tank Test Failure
Spill Source:	Commercial/Industrial
Spill Class:	B3
Cleanup Ceased:	Not reported
SWIS:	2401
Investigator:	MXTIPPLE
Referred To:	Not reported
Reported to Dept:	2003-02-14
CID:	257
Water Affected:	Not reported
Spill Notifier:	Tank Tester
Last Inspection:	Not reported
Recommended Penalty:	False
Meets Standard:	False
UST Involvement:	False
Remediation Phase:	0
Date Entered In Computer:	2003-02-14
Spill Record Last Update:	2004-05-10
Spiller Name:	ROBERT KLEHANNER
Spiller Company:	Not reported
Spiller Address:	45 N ELLIOT PL
Spiller County:	001
Spiller Contact:	ROBERT KLEHANNER
Spiller Phone:	(212) 534-7771
Spiller Extention:	Not reported
DEC Region:	2
DER Facility ID:	96245
DEC Memo:	"Prior to Sept, 2004 data translation this spill Lead_DEC Field was TIPPLE ttf letter sent by zhao on 2/14/03 5/10/04 TIPPLE REVIEWED SUBMITTAL FROM MEG///NFA LETTER SENT"
Remarks:	""

All Materials:

Site ID:	109705
Operable Unit ID:	862425
Operable Unit:	01
Material ID:	511176
Material Code:	0001A
Material Name:	#2 fuel oil
Case No.:	Not reported
Material FA:	Petroleum
Quantity:	.00
Units:	G
Recovered:	.00
Oxygenate:	Not reported

286 SSW 1/4-1/2 0.317 mi. 1676 ft. | **24-41 WALLACE AVE**
24-41 WALLACE AVE
NYC, NY | **NY LTANKS** | **S102663012**
N/A

Relative: Higher

Actual: 64 ft.

LTANKS:

Spill Number/Closed Date:	9702096 / 1997-05-19
Facility ID:	9702096
Site ID:	265206
Spill Date:	1997-05-19
Spill Cause:	Tank Overfill
Spill Source:	Institutional, Educational, Gov., Other
Spill Class:	C4
Cleanup Ceased:	Not reported
SWIS:	0301
Investigator:	SMMARTIN
Referred To:	Not reported
Reported to Dept:	1997-05-19
CID:	Not reported
Water Affected:	Not reported
Spill Notifier:	Local Agency
Last Inspection:	Not reported
Recommended Penalty:	False
Meets Standard:	False
UST Involvement:	False
Remediation Phase:	0
Date Entered In Computer:	1997-05-19
Spill Record Last Update:	1997-05-21
Spiller Name:	JEFF WASS
Spiller Company:	NYC BOARD OF EDUCATION
Spiller Address:	24-41 WALLACE AVE
Spiller County:	001
Spiller Contact:	JEFF VASS
Spiller Phone:	(718) 653-0694
Spiller Extention:	Not reported
DEC Region:	2
DER Facility ID:	216101
DEC Memo:	"Prior to Sept, 2004 data translation this spill Lead_DEC Field was MARTINKAT "
Remarks:	"been cleaned up-nothing further added by caller"

All Materials:

Site ID:	265206
Operable Unit ID:	1044808
Operable Unit:	01
Material ID:	335030
Material Code:	0003A
Material Name:	#6 fuel oil
Case No.:	Not reported
Material FA:	Petroleum
Quantity:	6.00
Units:	G
Recovered:	6.00
Oxygenate:	Not reported

287 NW 1/4-1/2 0.339 mi. 1792 ft. | **BNYDC INCINERATOR AREA KENT AVE. BROOKLYN, NY 11205** | **NY HSWDS** | **S108146250 N/A**

Relative: Lower

Actual: 5 ft.

HSWDS:

Facility ID:	HS2004
Region:	2
Facility Status:	Unknown
Owner Type:	Municipal
Owner:	NYC Economic Development Corp.
Owner Address:	161 Williams St. 16th S
Owner Phone:	(212)312-3752
Operator Type:	Puplic
Operator:	Brooklyn Navy Yard Dev. Cp.
Operator:	Brooklyn Navy Yard Dev. Cp.
Operator Phone:	(718)852-1441
EPA ID:	None
Registry:	Not on NYS Registry of Inactive Haz Waste Disposal Sites
Registry Site ID:	None
RCRA Permitted:	No
Site Code:	Industrial Site
Owner City State:	New York, NY 10038
Operator City State:	Brooklyn, NY 11205
Quadrange:	Brooklyn
Latitude:	40 41 58 N
Longitude:	73 58 35 W
Acres:	13.00
Operator Date:	1785
Close Date:	1965
Completed:	5-other
Active:	No
PCB's Disposed:	Yes
Pesticides Disposed:	No
Metals Disposed:	Yes
Asbestos Disposed:	No
Volatile Organic Compounds Disposed:	Yes
Semi Volatile Organic Compounds Disposed:	Yes
Analytical Info Exists for Air:	Not reported
Analytical Info Exists for Ground:	Groundwater
Analytical Info Exists for Surface:	Not reported
Analytical Info Exists for Sediments:	Not reported
Analytical Info Exists for Surface:	Surface Soil
Analytical Info Exists for Substance:	Subsurface Soil
Analytical Info Exists for Waste:	Not reported
Analytical Info Exists for Leachate:	Not reported
Analytical Info Exists for EP Toxicity:	Not reported
Analytical Info Exists for TCLP:	TCLP
Threat to Environment/Public Health:	Environmental/Public
Surface Water Contamination:	Unknown
Surface Water Body Class:	SC East R.
Groundwater Contamination:	Yes
Groundwater Classification:	Sole
Drinking Water Contamination:	No
Drinking Water Supply is Active:	Yes
Any Known Fish or Wildlife:	No
Hazardous Exposure:	Yes
Site Has Controlled Acess:	Yes

BNYDC INCINERATOR AREA (Continued) **S108146250**

Ambient Air Contamination:		Unknown
Direct Contact:		Yes
EPA Hazardous Ranking System Score:		N/A
Inventory:	F	
Nefrap:	F	
Mailing:	Not reported	
Tax Map No:	Not reported	
Qualify:	0	
Next Action:	Not reported	
Agencies:	Not reported	
Air:	Not reported	
Building:	Not reported	
Site Desc:	Not reported	
Drink:	Not reported	
Eptox:	Not reported	
Fish:	Not reported	
Ground:	Not reported	
Ground Desc:	Not reported	
Hazardous Threat:	Not reported	
Haz Threat Desc:	Not reported	
Leachate:	Not reported	
Preparer:	Not reported	
Sediment:	Not reported	
Soil:	Not reported	
Surface:	Not reported	
Status:	Not reported	
Surface Soil:	Not reported	
Surface:	Not reported	
TCLP:	Not reported	
Waste:	Not reported	

288
SE
1/4-1/2
0.341 mi.
1803 ft.

490 AND 504 MYRTLE AVENUE **NY VCP** **S118943247**
490 AND 504 MYRTLE AVENUE **N/A**
NEW YORK CITY, NY

Relative:
Higher

Actual:
55 ft.

VCP NYC:

Project ID:	13CVCP109K & 13CVCP110K
Project Name:	490 AND 504 MYRTLE AVENUE
Project Address:	490 AND 504 MYRTLE AVENUE
Borough:	BROOKLYN

VCP NYC:

Project ID:	13CVCP109K & 13CVCP110K
File Name:	2013-02-19.RIR
URL:	http://www.nyc.gov/html/oer/downloads/pdf/repository/NYCBCP_Brooklyn/13CVCP109K/2013-02-19.13CVCP109K.RIR.pdf
Project ID:	13CVCP109K & 13CVCP110K
File Name:	2013-02-19.RAWP
URL:	http://www.nyc.gov/html/oer/downloads/pdf/repository/NYCBCP_Brooklyn/13CVCP109K/2013-02-19.13CVCP109K.report.RAWP_Final.pdf
Project ID:	13CVCP109K & 13CVCP110K
File Name:	2013-02-04.FactSheet-1
URL:	http://www.nyc.gov/html/oer/downloads/pdf/repository/NYCBCP_Brooklyn/13CVCP109K/2013-02-04.13CVCP109K.FactSheet1.pdf

490 AND 504 MYRTLE AVENUE (Continued) **S118943247**

Project ID: 13CVCP109K & 13CVCP110K
File Name: 2013-02-06.Translated_FactSheet-1
URL: http://www.nyc.gov/html/oer/downloads/pdf/repository/NYCBCP_Brooklyn/13CVCP109K/2013-02-06.13CVCP109K.Translated_FactSheet1.pdf

Project ID: 13CVCP109K & 13CVCP110K
File Name: 2013-02-06.Translated_CPS
URL: http://www.nyc.gov/html/oer/downloads/pdf/repository/NYCBCP_Brooklyn/13CVCP109K/2013-06-12.13CVCP109K-110K.490-504_Myrtle_Avenue.translated_Community_Protection_Statement.pdf

Project ID: 13CVCP109K & 13CVCP110K
File Name: 2013-06-06.Stipulation_List_13CVCP109K
URL: http://www.nyc.gov/html/oer/downloads/pdf/repository/NYCBCP_Brooklyn/13CVCP109K/2013-06-06.13CVCP109K.490-504_Myrtle_Ave.Stipualtion_List.pdf

Project ID: 13CVCP109K & 13CVCP110K
File Name: 2013-08-06.FactSheet-2_13CVCP109K
URL: http://www.nyc.gov/html/oer/downloads/pdf/repository/NYCBCP_Brooklyn/13CVCP109K/2013-08-06.13CVCP109K.490-Myrtle_Avenue.FactSheet-2.pdf

Project ID: 13CVCP109K & 13CVCP110K
File Name: 2013-08-06.Translated_FactSheet-2_13CVCP109K
URL: http://www.nyc.gov/html/oer/downloads/pdf/repository/NYCBCP_Brooklyn/13CVCP109K/2013-08-06.13CVCP109K.490-Myrtle_Avenue.Translated_FactSheet-2.pdf

Project ID: 13CVCP109K & 13CVCP110K
File Name: 2013-11-13.Decision_Document_13CVCP109K
URL: http://www.nyc.gov/html/oer/downloads/pdf/repository/NYCBCP_Brooklyn/13CVCP109K/2013-11-13.13CVCP109K.490_Myrtle_Ave_Site_A.Decision_Document.pdf

Project ID: 13CVCP109K & 13CVCP110K
File Name: 2015-01-09.Stipulation_List_13CVCP110K
URL: http://www.nyc.gov/html/oer/downloads/pdf/repository/NYCBCP_Brooklyn/13CVCP109K/2015-01-09.13CVCP110K.504-Myrtle_Avenue.Stipulation_List.pdf

Project ID: 13CVCP109K & 13CVCP110K
File Name: 2015-03-27.FactSheet-2_13CVCP110K
URL: http://www.nyc.gov/html/oer/downloads/pdf/repository/NYCBCP_Brooklyn/13CVCP109K/2015-03-27.13CVCP110K.504-Myrtle_Avenue.FactSheet-2.pdf

Project ID: 13CVCP109K & 13CVCP110K
File Name: 2015-03-27.Translated_FactSheet-2_13CVCP110K
URL: http://www.nyc.gov/html/oer/downloads/pdf/repository/NYCBCP_Brooklyn/13CVCP109K/2015-03-27.13CVCP110K.504-Myrtle_Avenue.Translated_FactSheet-2.pdf

Project ID: 13CVCP109K & 13CVCP110K
File Name: 2015-03-27.Decision_Document_13CVCP110K
URL: http://www.nyc.gov/html/oer/downloads/pdf/repository/NYCBCP_Brooklyn/13CVCP109K/2015-03-27.13CVCP110K.Decision_Document.OER.pdf

AH289 **BROOKLYN NAVY YARD COGEN FAC** **NY SHWS** **U003075007**
North **63 FLUSHING AVE, BLDG 41, UNIT 234** **NY LTANKS** **N/A**
1/4-1/2 **BROOKLYN, NY 11205** **NY CBS**
0.364 mi. **NY Spills**
1920 ft. **Site 1 of 2 in cluster AH** **NY SPDES**

Relative:
Lower

Actual:
0 ft.

SHWS:

Program:	HW
Site Code:	338759
Classification:	N
Region:	2
Acres:	Not reported
HW Code:	224018
Record Add:	11/18/1999
Record Upd:	12/16/2003
Updated By:	kstang
Site Description:	The site did not qualify for addition to the Registry of Inactive Hazardous Waste Sites.
Env Problem:	Not reported
Health Problem:	Not reported
Dump:	Not reported
Structure:	Not reported
Lagoon:	Not reported
Landfill:	Not reported
Pond:	Not reported
Disp Start:	Not reported
Disp Term:	Not reported
Lat/Long:	Not reported
Dell:	Not reported
Record Add:	Not reported
Record Upd:	Not reported
Updated By:	Not reported
Own Op:	Not reported
Sub Type:	Not reported
Owner Name:	Not reported
Owner Company:	Not reported
Owner Address:	Not reported
Owner Addr2:	Not reported
Owner City,St,Zip:	Not reported
Owner Country:	Not reported
HW Code:	Not reported
Waste Type:	Not reported
Waste Quantity:	Not reported
Waste Code:	Not reported
Crossref ID:	Not reported
Cross Ref Type Code:	Not reported
Cross Ref Type:	Not reported
Record Added Date:	Not reported
Record Updated:	Not reported
Updated By:	Not reported

LTANKS:

Spill Number/Closed Date:	0002791 / 2001-11-05
Facility ID:	0002791
Site ID:	210844
Spill Date:	2000-06-05
Spill Cause:	Tank Test Failure
Spill Source:	Commercial/Industrial
Spill Class:	B3

BROOKLYN NAVY YARD COGEN FAC (Continued) **U003075007**

Cleanup Ceased:	Not reported
SWIS:	2401
Investigator:	TOMASELLO
Referred To:	Not reported
Reported to Dept:	2000-06-05
CID:	207
Water Affected:	Not reported
Spill Notifier:	Tank Tester
Last Inspection:	Not reported
Recommended Penalty:	False
Meets Standard:	False
UST Involvement:	True
Remediation Phase:	0
Date Entered In Computer:	2000-06-05
Spill Record Last Update:	2002-04-24
Spiller Name:	NICHOLAS MANN
Spiller Company:	BROOKYN NAVY YARD
Spiller Address:	63 FLUSHING AVE
Spiller County:	001
Spiller Contact:	NICHOLAS MANN
Spiller Phone:	(718) 852-1441
Spiller Extention:	Not reported
DEC Region:	2
DER Facility ID:	124588
DEC Memo:	""
Remarks:	"ullage lost "

All TTF:

Facility ID:	0002791
Spill Number:	0002791
Spill Tank Test:	1525660
Site ID:	210844
Tank Number:	174
Tank Size:	1000
Material:	0009
EPA UST:	Not reported
UST:	Not reported
Cause:	Not reported
Source:	Not reported
Test Method:	14
Test Method 2:	VacuTest
Leak Rate:	.00
Gross Fail:	F
Modified By:	Spills
Last Modified Date:	Not reported

All Materials:

Site ID:	210844
Operable Unit ID:	824888
Operable Unit:	01
Material ID:	551139
Material Code:	0009
Material Name:	gasoline
Case No.:	Not reported
Material FA:	Petroleum
Quantity:	.00
Units:	G

BROOKLYN NAVY YARD COGEN FAC (Continued) **U003075007**

Recovered:	.00
Oxygenate:	Not reported

Spill Number/Closed Date:	0306663 / 2003-09-25
Facility ID:	0306663
Site ID:	210846
Spill Date:	2003-09-24
Spill Cause:	Tank Failure
Spill Source:	Commercial/Industrial
Spill Class:	C5
Cleanup Ceased:	Not reported
SWIS:	2401
Investigator:	MXTIPPLE
Referred To:	Not reported
Reported to Dept:	2003-09-24
CID:	199
Water Affected:	Not reported
Spill Notifier:	Local Agency
Last Inspection:	Not reported
Recommended Penalty:	False
Meets Standard:	False
UST Involvement:	False
Remediation Phase:	0
Date Entered In Computer:	2003-09-24
Spill Record Last Update:	2003-10-02
Spiller Name:	Not reported
Spiller Company:	Not reported
Spiller Address:	Not reported
Spiller County:	001
Spiller Contact:	JAMES DALY
Spiller Phone:	(718) 372-7193
Spiller Extention:	Not reported
DEC Region:	2
DER Facility ID:	124588
DEC Memo:	"Prior to Sept, 2004 data translation this spill Lead_DEC Field was TIPPLE 9/24/03 There was a Ferric Chloride spill called in to the DEC Hotline by DEP James Daley at 8:37 AM on September 24,2003. Reportedly, the spill was caused by a tank failure. DEC Spill responder Michelle Tipple and Joseph Kudirka from the Water unit responded to this spill. Upon investigation, an 8000 gallon tank of Ferric Chloride had an internal failure and released some of it's contents to a secondary containment tank, this secondary tank released some of the Ferric Chloride into the containment area surrounding the secondary tank. The containment area surrounding the secondary tank had been modified with the installation of a wooden structure secured with steel bolts around the top of the containment. When the chemical hit the bolts they were dissolved, allowing a small amount,10-15 gal of Ferric Chloride beyond the containment areas. Soda Ash was applied to the Ferric Chloride as required by DEP protocol. Mats were placed on the drain inlets in the vicinity to reduce the possibility of the chemical reaching the water. Eagle Brook Pump and repair were in route to remove all product from the tanks and containment area, assess and repair the system. DEP Plant Superintendent Joseph Massaro will keep DEC updated. 9/25/03 Tipple followed up with James Daly- DEP safety. Eagle Brook worked until 4:30 this AM removing product and thoroughly cleaning the tanks and

BROOKLYN NAVY YARD COGEN FAC (Continued) **U003075007**

impacted area, all product removed from the site was carried by the eagle brook company's properly tagged tank trucks. Upon inspection of the cleaned system it was determined that the discharge line on the bottom of the tank was compromised causing the release. The system repairs are scheduled to begin later today. "

Remarks: "ruptured tank caused materal to leak - attm to stop leak now - haz mat enroute - 10 to 15 gal on the ground -- over 1000 gal in the tank -- potential for a large spill"

All Materials:

Site ID:	210846
Operable Unit ID:	873099
Operable Unit:	01
Material ID:	503856
Material Code:	0076A
Material Name:	ferric chloride
Case No.:	07705080
Material FA:	Hazardous Material
Quantity:	.00
Units:	G
Recovered:	.00
Oxygenate:	Not reported

Spill Number/Closed Date:	0306899 / 2003-11-17
Facility ID:	0306899
Site ID:	146295
Spill Date:	2003-09-30
Spill Cause:	Tank Test Failure
Spill Source:	Commercial/Industrial
Spill Class:	B3
Cleanup Ceased:	Not reported
SWIS:	2401
Investigator:	TJDEMEO
Referred To:	Not reported
Reported to Dept:	2003-09-30
CID:	204
Water Affected:	Not reported
Spill Notifier:	Local Agency
Last Inspection:	Not reported
Recommended Penalty:	False
Meets Standard:	False
UST Involvement:	True
Remediation Phase:	0
Date Entered In Computer:	2003-09-30
Spill Record Last Update:	2003-11-17
Spiller Name:	NICHOLAS MANN
Spiller Company:	BROOKLYN NAVY YARD DEVELO
Spiller Address:	63 FLUSHING AVENUE
Spiller County:	001
Spiller Contact:	ROBERT ARCARO
Spiller Phone:	(718) 234-0024
Spiller Extention:	Not reported
DEC Region:	2
DER Facility ID:	124588
DEC Memo:	"Prior to Sept, 2004 data translation this spill Lead_DEC Field was DEMEO TTF ltr sent to: James Corley Jr. V.P. Constuction Management Brooklyn Navy Yard Development Corp. 63 Flushing Ave Brooklyn, NY

BROOKLYN NAVY YARD COGEN FAC (Continued) **U003075007**

11205 11/17/2003 American Resource Technology Inc. submitted a letter stating that the TTF was due to a leak at a coupling on the fill riser inside the spill containment fill box manhole. The connection was remade and a second precision test was performed on Oct 30, 2003 and passed. Spill closed "

Remarks: "TANK TEST FAILURE - BUILDING 74"

All TTF:

Facility ID:	0306899
Spill Number:	0306899
Spill Tank Test:	1528713
Site ID:	146295
Tank Number:	1
Tank Size:	1500
Material:	0009
EPA UST:	Not reported
UST:	Not reported
Cause:	Not reported
Source:	Not reported
Test Method:	03
Test Method 2:	Horner EZ Check I or II
Leak Rate:	.00
Gross Fail:	Not reported
Modified By:	Spills
Last Modified Date:	Not reported

All Materials:

Site ID:	146295
Operable Unit ID:	875646
Operable Unit:	01
Material ID:	500516
Material Code:	0009
Material Name:	gasoline
Case No.:	Not reported
Material FA:	Petroleum
Quantity:	.00
Units:	G
Recovered:	.00
Oxygenate:	Not reported

Spill Number/Closed Date:	9812113 / 2003-10-28
Facility ID:	9812113
Site ID:	146298
Spill Date:	1998-12-29
Spill Cause:	Tank Failure
Spill Source:	Non Major Facility > 1,100 gal
Spill Class:	B3
Cleanup Ceased:	Not reported
SWIS:	2401
Investigator:	SIGONA
Referred To:	Not reported
Reported to Dept:	1998-12-29
CID:	204
Water Affected:	Not reported
Spill Notifier:	Responsible Party
Last Inspection:	Not reported

BROOKLYN NAVY YARD COGEN FAC (Continued) **U003075007**

Recommended Penalty:	False
Meets Standard:	False
UST Involvement:	True
Remediation Phase:	0
Date Entered In Computer:	1998-12-29
Spill Record Last Update:	2003-11-06
Spiller Name:	JAMES CORLEY, JR
Spiller Company:	BROOKLYN NAVY YARD DEV CO
Spiller Address:	63 FLUSHING AVENUE
Spiller County:	001
Spiller Contact:	NICHOLAS MANN
Spiller Phone:	(718) 852-1441
Spiller Extention:	Not reported
DEC Region:	2
DER Facility ID:	124588
DEC Memo:	""
Remarks:	"CONTAMINATED SOIL SOIL FOUND DURING SITE IVESTIGATION/TANK REMOVALS"

All Materials:

Site ID:	146298
Operable Unit ID:	1072729
Operable Unit:	01
Material ID:	312398
Material Code:	0009
Material Name:	gasoline
Case No.:	Not reported
Material FA:	Petroleum
Quantity:	.00
Units:	G
Recovered:	.00
Oxygenate:	True

Site ID:	146298
Operable Unit ID:	1072729
Operable Unit:	01
Material ID:	573899
Material Code:	1213A
Material Name:	MTBE (methyl-tert-butyl ether)
Case No.:	01634044
Material FA:	Hazardous Material
Quantity:	Not reported
Units:	Not reported
Recovered:	Not reported
Oxygenate:	True

Site ID:	146298
Operable Unit ID:	1072729
Operable Unit:	01
Material ID:	312396
Material Code:	0001A
Material Name:	#2 fuel oil
Case No.:	Not reported
Material FA:	Petroleum
Quantity:	.00
Units:	G
Recovered:	.00
Oxygenate:	True

BROOKLYN NAVY YARD COGEN FAC (Continued) **U003075007**

Site ID:	146298
Operable Unit ID:	1072729
Operable Unit:	01
Material ID:	312397
Material Code:	0008
Material Name:	diesel
Case No.:	Not reported
Material FA:	Petroleum
Quantity:	.00
Units:	G
Recovered:	.00
Oxygenate:	True

Spill Number/Closed Date:	9903411 / 2003-10-28
Facility ID:	9903411
Site ID:	146299
Spill Date:	1999-06-24
Spill Cause:	Tank Failure
Spill Source:	Non Major Facility > 1,100 gal
Spill Class:	B3
Cleanup Ceased:	Not reported
SWIS:	2401
Investigator:	SIGONA
Referred To:	Not reported
Reported to Dept:	1999-06-24
CID:	384
Water Affected:	Not reported
Spill Notifier:	Responsible Party
Last Inspection:	Not reported
Recommended Penalty:	False
Meets Standard:	False
UST Involvement:	True
Remediation Phase:	0
Date Entered In Computer:	1999-06-24
Spill Record Last Update:	2004-03-22
Spiller Name:	JAMES CORLEY, JR
Spiller Company:	BROOKLYN NAVY YARD DEV CO
Spiller Address:	63 FLUSHING AVENUE
Spiller County:	001
Spiller Contact:	NICHOLAS MANN
Spiller Phone:	(718) 852-1441
Spiller Extention:	Not reported
DEC Region:	2
DER Facility ID:	124588
DEC Memo:	""
Remarks:	"CALLER STATES SOIL SAMPLES CAME BACK CONTAMINATED. CONTAMINATION WAS FROM TANK #292 AND TANK #132 "

All Materials:

Site ID:	146299
Operable Unit ID:	1082336
Operable Unit:	01
Material ID:	303332
Material Code:	0001A
Material Name:	#2 fuel oil
Case No.:	Not reported
Material FA:	Petroleum

BROOKLYN NAVY YARD COGEN FAC (Continued) **U003075007**

Quantity:	.00
Units:	G
Recovered:	.00
Oxygenate:	Not reported

Site ID:	146299
Operable Unit ID:	1082336
Operable Unit:	01
Material ID:	303333
Material Code:	0008
Material Name:	diesel
Case No.:	Not reported
Material FA:	Petroleum
Quantity:	.00
Units:	G
Recovered:	.00
Oxygenate:	Not reported

Site ID:	146299
Operable Unit ID:	1082336
Operable Unit:	01
Material ID:	303334
Material Code:	0009
Material Name:	gasoline
Case No.:	Not reported
Material FA:	Petroleum
Quantity:	.00
Units:	G
Recovered:	.00
Oxygenate:	Not reported

CBS:

CBS Number:	2-000369
Program Type:	CBS
Facility Status:	Active
Expiration Date:	11/21/2020
Dec Region:	2
UTMX:	586582.88180
UTMY:	4505764.22661

SPILLS:

Spill Number/Closed Date:	0413464 / 2005-03-28
Facility ID:	0413464
Facility Type:	ER
DER Facility ID:	124588
Site ID:	342570
DEC Region:	2
Spill Cause:	Other
Spill Class:	D5
SWIS:	2401
Spill Date:	2005-03-28
Investigator:	MXTIPPLE
Referred To:	Not reported
Reported to Dept:	2005-03-28
CID:	404

BROOKLYN NAVY YARD COGEN FAC (Continued) **U003075007**

Water Affected:	EAST RIVER
Spill Source:	Major Facility (MOSF) > 400,000 gal
Spill Notifier:	Responsible Party
Cleanup Ceased:	Not reported
Cleanup Meets Std:	False
Last Inspection:	Not reported
Recommended Penalty:	Not reported
UST Trust:	Not reported
Remediation Phase:	0
Date Entered In Computer:	2005-03-28
Spill Record Last Update:	2005-03-28
Spiller Name:	Not reported
Spiller Company:	NYCDEP
Spiller Address:	Not reported
Spiller Company:	999
Contact Name:	FRANK FERONE
DEC Memo:	"03/28/05-MT// referred to water division. NFA"
Remarks:	"FLOW CANNOT KEEP UP WITH THE WEATHER."

All Materials:

Site ID:	342570
Operable Unit ID:	1101294
Operable Unit:	01
Material ID:	581429
Material Code:	0062A
Material Name:	raw sewage
Case No.:	Not reported
Material FA:	Other
Quantity:	23000000.00
Units:	G
Recovered:	.00
Oxygenate:	Not reported

Spill Number/Closed Date:	0505099 / 2005-10-18
Facility ID:	0505099
Facility Type:	ER
DER Facility ID:	124588
Site ID:	350058
DEC Region:	2
Spill Cause:	Other
Spill Class:	D4
SWIS:	2401
Spill Date:	2005-07-27
Investigator:	SMSANGES
Referred To:	Not reported
Reported to Dept:	2005-07-27
CID:	73
Water Affected:	EAST RIVER
Spill Source:	Commercial/Industrial
Spill Notifier:	Responsible Party
Cleanup Ceased:	Not reported
Cleanup Meets Std:	True
Last Inspection:	Not reported
Recommended Penalty:	False
UST Trust:	False
Remediation Phase:	0
Date Entered In Computer:	2005-07-28

BROOKLYN NAVY YARD COGEN FAC (Continued) **U003075007**

Spill Record Last Update:	2005-10-18
Spiller Name:	MICHAEL KOWALSKI
Spiller Company:	RED HOOK SEWER PLANT
Spiller Address:	63 FLUSHING AV
Spiller Company:	001
Contact Name:	MICHAEL KOWALSKI
DEC Memo:	""
Remarks:	"POWER FAILURE IN AREA HAS CAUSED MECHANICAL PROBLEMS AT THE PLANT. SEWAAGE IS NOT ABLE TO GO THROUGH SECONDARY TREATMENT AS A RESULT. NOTHING BEING SPILLED AT THIS TIME."

All Materials:

Site ID:	350058
Operable Unit ID:	1107640
Operable Unit:	01
Material ID:	2097529
Material Code:	0062A
Material Name:	raw sewage
Case No.:	Not reported
Material FA:	Other
Quantity:	Not reported
Units:	G
Recovered:	.00
Oxygenate:	Not reported

Spill Number/Closed Date:	1004155 / 2010-07-14
Facility ID:	1004155
Facility Type:	ER
DER Facility ID:	345260
Site ID:	437414
DEC Region:	2
Spill Cause:	Equipment Failure
Spill Class:	Not reported
SWIS:	2401
Spill Date:	2010-07-14
Investigator:	HRAHMED
Referred To:	Not reported
Reported to Dept:	2010-07-14
CID:	Not reported
Water Affected:	WALLABOUT BAY/EAST R
Spill Source:	Institutional, Educational, Gov., Other
Spill Notifier:	Other
Cleanup Ceased:	Not reported
Cleanup Meets Std:	False
Last Inspection:	Not reported
Recommended Penalty:	False
UST Trust:	False
Remediation Phase:	0
Date Entered In Computer:	2010-07-14
Spill Record Last Update:	2010-07-14
Spiller Name:	Not reported
Spiller Company:	BNYCP
Spiller Address:	Not reported
Spiller Company:	999
Contact Name:	STEVE WARLICK
DEC Memo:	"7/14/10-HRAHMED-Spoke and got email from Stephen B. Warlick, Environmental Health and Safety Manager for Brooklyn Navy Yard

BROOKLYN NAVY YARD COGEN FAC (Continued) **U003075007**

Cogeneration Plant (718-246-0870 (x16)). As per the email, the fire protection foam (Ansul 3% Fluoroprotein Foam Concentrate) system deployment was caused by heat detector activation false alarm. There was no fire or release of a petroleum product. Some of it got in the water of East river, contained by the permanent boom placed near the entrance for the dry dock area. A copy of MSDS for the foam was uploaded to UIS. Spill closed a notified to Water Division. "

Remarks: "false alarm at fuel oil storage tank/no loss of product/small amount of fire retardant went into the bay"

All Materials:

Site ID:	437414
Operable Unit ID:	1188093
Operable Unit:	01
Material ID:	2183001
Material Code:	0980A
Material Name:	fire retardant foam
Case No.:	Not reported
Material FA:	Other
Quantity:	Not reported
Units:	G
Recovered:	Not reported
Oxygenate:	Not reported

Spill Number/Closed Date:	0507156 / 2005-09-14
Facility ID:	0507156
Facility Type:	ER
DER Facility ID:	124588
Site ID:	352502
DEC Region:	2
Spill Cause:	Equipment Failure
Spill Class:	D4
SWIS:	2401
Spill Date:	2005-09-13
Investigator:	JXZHAO
Referred To:	Not reported
Reported to Dept:	2005-09-13
CID:	406
Water Affected:	Not reported
Spill Source:	Commercial/Industrial
Spill Notifier:	Responsible Party
Cleanup Ceased:	Not reported
Cleanup Meets Std:	True
Last Inspection:	Not reported
Recommended Penalty:	False
UST Trust:	False
Remediation Phase:	0
Date Entered In Computer:	2005-09-13
Spill Record Last Update:	2005-09-14
Spiller Name:	DENNIS MINARY, SEE
Spiller Company:	BROOKLYN NAVY YARD
Spiller Address:	63 FLUSHING AVE./
Spiller Company:	001
Contact Name:	DENNIS MINARY, SEE
DEC Memo:	""
Remarks:	"Cross streets are Sand / Navy St. Fuel oil tank used to run a generator. Plug was loose releasing material onto asphalt and into a

BROOKLYN NAVY YARD COGEN FAC (Continued) **U003075007**

containment container. Plug was repaired spill was cleaned up."

All Materials:

Site ID:	352502
Operable Unit ID:	1110001
Operable Unit:	01
Material ID:	2100019
Material Code:	0001A
Material Name:	#2 fuel oil
Case No.:	Not reported
Material FA:	Petroleum
Quantity:	5.00
Units:	G
Recovered:	5.00
Oxygenate:	Not reported

Spill Number/Closed Date:	0512094 / 2006-01-23
Facility ID:	0512094
Facility Type:	ER
DER Facility ID:	124588
Site ID:	358362
DEC Region:	2
Spill Cause:	Unknown
Spill Class:	C4
SWIS:	2401
Spill Date:	2006-01-19
Investigator:	SMSANGES
Referred To:	Not reported
Reported to Dept:	2006-01-19
CID:	407
Water Affected:	EAST RIVER
Spill Source:	Unknown
Spill Notifier:	Federal Government
Cleanup Ceased:	Not reported
Cleanup Meets Std:	False
Last Inspection:	Not reported
Recommended Penalty:	Not reported
UST Trust:	Not reported
Remediation Phase:	0
Date Entered In Computer:	2006-01-19
Spill Record Last Update:	2006-01-23
Spiller Name:	Not reported
Spiller Company:	UNKNOWN
Spiller Address:	Not reported
Spiller Company:	999
Contact Name:	PETTY OFFICER GOULD
DEC Memo:	"1/23/2006 Sangesland spoke to Petty Officer Coruthers. He said on late Friday they traced the source to a couple of drums that were leaking on the property. The Navy Yard manager hired Miller Environmental to remove the drums and clean the surface spill in the area. Spill Closed"
Remarks:	"Active leak"

All Materials:

Site ID:	358362
Operable Unit ID:	1115606
Operable Unit:	01

BROOKLYN NAVY YARD COGEN FAC (Continued) **U003075007**

Material ID:	2105691
Material Code:	0066A
Material Name:	unknown petroleum
Case No.:	Not reported
Material FA:	Petroleum
Quantity:	10.00
Units:	G
Recovered:	.00
Oxygenate:	Not reported

Spill Number/Closed Date:	1012562 / 2011-03-18
Facility ID:	1012562
Facility Type:	ER
DER Facility ID:	345260
Site ID:	446738
DEC Region:	2
Spill Cause:	Equipment Failure
Spill Class:	Not reported
SWIS:	2401
Spill Date:	2011-03-17
Investigator:	HRAHMED
Referred To:	Not reported
Reported to Dept:	2011-03-17
CID:	Not reported
Water Affected:	Not reported
Spill Source:	Commercial Vehicle
Spill Notifier:	Other
Cleanup Ceased:	Not reported
Cleanup Meets Std:	False
Last Inspection:	Not reported
Recommended Penalty:	False
UST Trust:	False
Remediation Phase:	0
Date Entered In Computer:	2011-03-17
Spill Record Last Update:	2011-03-18
Spiller Name:	CHRIS IOPICE
Spiller Company:	CONTRACTOR ADT AQUIFER DRILLING
Spiller Address:	Not reported
Spiller Company:	999
Contact Name:	REVINGTON, JOE
DEC Memo:	"3/18/11-HRAHMED-Denish from ADT called. As per him, drive shaft of a vac truck was broken which fall off on hydraulic line of that truck, that caused about 40 gal of hydraulic oil release on asphalt. they put some speedy dry and cleaned it. No sewer or water ways were affected. Ask him to send some pictures. Spill happened on asphalt concrete and it was contained and cleaned. Pictures will be uploaded to eDocs as they are available. Spill closed. "
Remarks:	"cleanup in progress"

All Materials:

Site ID:	446738
Operable Unit ID:	1196876
Operable Unit:	01
Material ID:	2193212
Material Code:	0010
Material Name:	hydraulic oil
Case No.:	Not reported

BROOKLYN NAVY YARD COGEN FAC (Continued) **U003075007**

Material FA:	Petroleum
Quantity:	35.00
Units:	G
Recovered:	Not reported
Oxygenate:	Not reported

Spill Number/Closed Date:	0105392 / 2005-11-21
Facility ID:	0105392
Facility Type:	ER
DER Facility ID:	124588
Site ID:	272434
DEC Region:	2
Spill Cause:	Unknown
Spill Class:	B3
SWIS:	2401
Spill Date:	2001-08-17
Investigator:	HLBISHOP
Referred To:	Not reported
Reported to Dept:	2001-08-17
CID:	365
Water Affected:	Not reported
Spill Source:	Institutional, Educational, Gov., Other
Spill Notifier:	Other
Cleanup Ceased:	Not reported
Cleanup Meets Std:	True
Last Inspection:	Not reported
Recommended Penalty:	False
UST Trust:	False
Remediation Phase:	0
Date Entered In Computer:	2001-08-17
Spill Record Last Update:	2006-03-30
Spiller Name:	Not reported
Spiller Company:	UNKNOWN
Spiller Address:	Not reported
Spiller Company:	001
Contact Name:	Not reported
DEC Memo:	"Prior to Sept, 2004 data translation this spill Lead_DEC Field was M TIBBE Transferred from Tibbe to Bishop. 11/21/05 Received groundwater data submission from Nicholas Mann of the Brooklyn Navy Yard Development Corporation for monitoring well associted with spill site. Groundwater data shows no VOCs or SVOCs above Class GA groundwater standards. Sent closure letter to Nicholas Mann 11/21/05. Bishop "
Remarks:	"THEY WERE AUGERING TO INSTALL WATER SAMPLING WELL & ENCOUNTERED SOIL THAT SMELLED OF PETROLEUM - SAMPLES TAKEN"

All Materials:

Site ID:	272434
Operable Unit ID:	842309
Operable Unit:	01
Material ID:	571709
Material Code:	0066A
Material Name:	unknown petroleum
Case No.:	Not reported
Material FA:	Petroleum
Quantity:	.00
Units:	G

BROOKLYN NAVY YARD COGEN FAC (Continued) **U003075007**

Recovered:	.00
Oxygenate:	False

Spill Number/Closed Date:	0305142 / 2003-08-18
Facility ID:	0305142
Facility Type:	ER
DER Facility ID:	124588
Site ID:	272435
DEC Region:	2
Spill Cause:	Other
Spill Class:	C4
SWIS:	2401
Spill Date:	2003-08-14
Investigator:	SMSANGES
Referred To:	Not reported
Reported to Dept:	2003-08-14
CID:	405
Water Affected:	LOWER BAY
Spill Source:	Major Facility (MOSF) > 400,000 gal
Spill Notifier:	DEC
Cleanup Ceased:	Not reported
Cleanup Meets Std:	False
Last Inspection:	Not reported
Recommended Penalty:	False
UST Trust:	False
Remediation Phase:	0
Date Entered In Computer:	2003-08-14
Spill Record Last Update:	2003-08-19
Spiller Name:	DIANE HAMMERMAN
Spiller Company:	REDHOOK SEWAGE PLANT
Spiller Address:	63 FLUSHING AV
Spiller Company:	001
Contact Name:	DIANE HAMMERMAN
DEC Memo:	"Prior to Sept, 2004 data translation this spill Lead_DEC Field was SANGESLAND "
Remarks:	"due to the power outage - on-going"

All Materials:

Site ID:	272435
Operable Unit ID:	871877
Operable Unit:	01
Material ID:	502407
Material Code:	0062A
Material Name:	raw sewage
Case No.:	Not reported
Material FA:	Other
Quantity:	.00
Units:	G
Recovered:	.00
Oxygenate:	Not reported

Spill Number/Closed Date:	9905671 / 1999-08-12
Facility ID:	9905671
Facility Type:	ER
DER Facility ID:	124588
Site ID:	272436

BROOKLYN NAVY YARD COGEN FAC (Continued) **U003075007**

DEC Region:	2
Spill Cause:	Unknown
Spill Class:	C3
SWIS:	2401
Spill Date:	1999-08-11
Investigator:	JMROMMEL
Referred To:	Not reported
Reported to Dept:	1999-08-11
CID:	211
Water Affected:	NEW YORK BAY
Spill Source:	Vessel
Spill Notifier:	Federal Government
Cleanup Ceased:	Not reported
Cleanup Meets Std:	False
Last Inspection:	Not reported
Recommended Penalty:	False
UST Trust:	False
Remediation Phase:	0
Date Entered In Computer:	1999-08-11
Spill Record Last Update:	1999-08-12
Spiller Name:	Not reported
Spiller Company:	ARHONPISA PINELOPI
Spiller Address:	Not reported
Spiller Company:	001
Contact Name:	GEORGE SAMPSON
DEC Memo:	"Prior to Sept, 2004 data translation this spill Lead_DEC Field was ROMMEL 9:15 AM CALLED GEORGE SAMPSON. HE HAS NO FURTHER INFORMATION DOESN'T KNOW IF THE SPILL HAS BEEN CONTAINED. STAFF IS ON THE WAY TO THE SCENE. 9:30 Spoke to Jim Macon USCG. CG responding. 3:30 Spoke to Jim Macon. Source of discharge unknown - assumed to be a vessel at the pier. Spill completely cleaned up by Miller Environmental. JMR"
Remarks:	"VESSEL APPROX 300 FT LONG IS BEING WORK ON AT PIER - OIL IS SPILLING INTO BAY - UNK WHAT IS THE PROBLEM. "

All Materials:

Site ID:	272436
Operable Unit ID:	1084191
Operable Unit:	01
Material ID:	301964
Material Code:	0066A
Material Name:	unknown petroleum
Case No.:	Not reported
Material FA:	Petroleum
Quantity:	.00
Units:	G
Recovered:	.00
Oxygenate:	Not reported

Spill Number/Closed Date:	9914098 / 2002-04-23
Facility ID:	9914098
Facility Type:	ER
DER Facility ID:	124588
Site ID:	272437
DEC Region:	2
Spill Cause:	Unknown
Spill Class:	C4
SWIS:	2401

BROOKLYN NAVY YARD COGEN FAC (Continued) **U003075007**

Spill Date:	2000-03-14
Investigator:	SMSANGES
Referred To:	Not reported
Reported to Dept:	2000-03-14
CID:	211
Water Affected:	Not reported
Spill Source:	Commercial Vehicle
Spill Notifier:	Affected Persons
Cleanup Ceased:	Not reported
Cleanup Meets Std:	False
Last Inspection:	Not reported
Recommended Penalty:	False
UST Trust:	False
Remediation Phase:	0
Date Entered In Computer:	2000-03-14
Spill Record Last Update:	2002-04-24
Spiller Name:	Not reported
Spiller Company:	UNKNOWN
Spiller Address:	Not reported
Spiller Company:	999
Contact Name:	NICHOLAS MANN
DEC Memo:	"Prior to Sept, 2004 data translation this spill Lead_DEC Field was SANGESLAND "
Remarks:	"appears truck may have leaked in the bldg / caller is not sure who is responsible - miller environmental on scene for clean up"

All Materials:

Site ID:	272437
Operable Unit ID:	1088612
Operable Unit:	01
Material ID:	292386
Material Code:	0008
Material Name:	diesel
Case No.:	Not reported
Material FA:	Petroleum
Quantity:	10.00
Units:	G
Recovered:	.00
Oxygenate:	Not reported

Spill Number/Closed Date:	1105025 / 2011-08-04
Facility ID:	1105025
Facility Type:	ER
DER Facility ID:	345260
Site ID:	452653
DEC Region:	2
Spill Cause:	Equipment Failure
Spill Class:	C4
SWIS:	2401
Spill Date:	2011-08-02
Investigator:	smsanges
Referred To:	Not reported
Reported to Dept:	2011-08-02
CID:	Not reported
Water Affected:	Not reported
Spill Source:	Major Facility (MOSF) > 400,000 gal
Spill Notifier:	Other

BROOKLYN NAVY YARD COGEN FAC (Continued) **U003075007**

Cleanup Ceased:	Not reported
Cleanup Meets Std:	False
Last Inspection:	Not reported
Recommended Penalty:	Not reported
UST Trust:	False
Remediation Phase:	0
Date Entered In Computer:	2011-08-02
Spill Record Last Update:	2011-08-04
Spiller Name:	Not reported
Spiller Company:	RED HOOK SEWAGE PLANT
Spiller Address:	Not reported
Spiller Company:	999
Contact Name:	JOE REDDINGDON
DEC Memo:	"Petroleum spill was contained to a basement floor with no drains. Cleanup was completed internally by the DEP."
Remarks:	"spill contained to concrete basement floor/clean up underway"

All Materials:

Site ID:	452653
Operable Unit ID:	1202826
Operable Unit:	01
Material ID:	2199432
Material Code:	0001A
Material Name:	#2 fuel oil
Case No.:	Not reported
Material FA:	Petroleum
Quantity:	100.00
Units:	G
Recovered:	Not reported
Oxygenate:	Not reported

Click this hyperlink while viewing on your computer to access
28 additional NY SPILL: record(s) in the EDR Site Report.

SPDES:

Permit Number:	NY0251577
State-Region:	02
Expiration Date:	08/31/2013
Current Major Minor Status:	Minor
Primary Facility SIC Code:	Not reported
State Water Body Name:	EAST R
Limit Set Status Flag:	Active
Total Actual Average Flow(MGD):	Not reported
Total App Design Flow(MGD):	Not reported
UDF1:	DMR
Lat/Long:	40.700111 / -73.969583
DMR Cognizant Official:	RICK MANLEY
UDF2:	001702
UDF3:	I
FIPS County Code:	NY047

Non-Gov Permit Affiliation Type Desc:	DMR Mailing Address
Non-Gov Permit Org Formal Name:	BROOKLYN NAVY YARD COGEN LP
Non-Gov Permit Street Address:	BROOKLYN NAVY YARD COGEN FAC
Non-Gov Permit Supplemental Location:	63 FLUSHING AVE, BLDG 41, UNIT 234

BROOKLYN NAVY YARD COGEN FAC (Continued) **U003075007**

Non-Gov Permit City:	BROOKLYN
Non-Gov Permit State Code:	NY
Non-Gov Permit Zip Code:	11205
Non-Gov Facility Affiliation Type Desc:	Mailing Address
Non-Gov Facility Org Formal Name:	BROOKLYN NAVY YARD COGEN LP
Non-Gov Facility Street Address:	BROOKLYN NAVY YARD COGEN FAC
Non-Gov Facility Supplemental Location:	63 FLUSHING AVE, BLDG 41 UNIT 234
Non-Gov Facility City:	BROOKLYN
Non-Gov Facility State Code:	NY
Non-Gov Facility Zip Code:	11205
State Water Body:	02030201010
UDF2:	001702
UDF3:	I
FIPS County Code:	NY047
Non-Gov Permit Affiliation Type Desc:	DMR Mailing Address
Non-Gov Permit Org Formal Name:	BROOKLYN NAVY YARD COGEN LP
Non-Gov Permit Street Address:	BROOKLYN NAVY YARD COGEN FAC
Non-Gov Permit Supplemental Location:	63 FLUSHING AVE, BLDG 41, UNIT 234
Non-Gov Permit City:	BROOKLYN
Non-Gov Permit State Code:	NY
Non-Gov Permit Zip Code:	11205
Non-Gov Facility Affiliation Type Desc:	Owner
Non-Gov Facility Org Formal Name:	BROOKLYN NAVY YARD COGEN LP
Non-Gov Facility Street Address:	BROOKLYN NAVY YARD COGEN FAC
Non-Gov Facility Supplemental Location:	63 FLUSHING AVE,BLDG 41,UNIT 234
Non-Gov Facility City:	BROOKLYN
Non-Gov Facility State Code:	NY
Non-Gov Facility Zip Code:	11205
State Water Body:	02030201010
UDF2:	001702
UDF3:	I
FIPS County Code:	NY047
Non-Gov Permit Affiliation Type Desc:	Permittee
Non-Gov Permit Org Formal Name:	BROOKLYN NAVY YARD COGEN LP
Non-Gov Permit Street Address:	63 FLUSHING AVE, BLDG 41
Non-Gov Permit Supplemental Location:	UNIT 234
Non-Gov Permit City:	BROOKLYN
Non-Gov Permit State Code:	NY
Non-Gov Permit Zip Code:	11205
Non-Gov Facility Affiliation Type Desc:	Mailing Address
Non-Gov Facility Org Formal Name:	BROOKLYN NAVY YARD COGEN LP
Non-Gov Facility Street Address:	BROOKLYN NAVY YARD COGEN FAC
Non-Gov Facility Supplemental Location:	63 FLUSHING AVE, BLDG 41 UNIT 234
Non-Gov Facility City:	BROOKLYN
Non-Gov Facility State Code:	NY
Non-Gov Facility Zip Code:	11205
State Water Body:	02030201010
UDF2:	001702
UDF3:	I
FIPS County Code:	NY047
Non-Gov Permit Affiliation Type Desc:	Permittee

BROOKLYN NAVY YARD COGEN FAC (Continued) **U003075007**

Non-Gov Permit Org Formal Name:	BROOKLYN NAVY YARD COGEN LP
Non-Gov Permit Street Address:	63 FLUSHING AVE, BLDG 41
Non-Gov Permit Supplemental Location:	UNIT 234
Non-Gov Permit City:	BROOKLYN
Non-Gov Permit State Code:	NY
Non-Gov Permit Zip Code:	11205
Non-Gov Facility Affiliation Type Desc:	Owner
Non-Gov Facility Org Formal Name:	BROOKLYN NAVY YARD COGEN LP
Non-Gov Facility Street Address:	BROOKLYN NAVY YARD COGEN FAC
Non-Gov Facility Supplemental Location:	63 FLUSHING AVE,BLDG 41,UNIT 234
Non-Gov Facility City:	BROOKLYN
Non-Gov Facility State Code:	NY
Non-Gov Facility Zip Code:	11205
State Water Body:	02030201010
UDF2:	001702
UDF3:	I
FIPS County Code:	NY047
Non-Gov Permit Affiliation Type Desc:	Permittee
Non-Gov Permit Org Formal Name:	NYC DEPT OF ENVIRONMENTAL PROTECTION
Non-Gov Permit Street Address:	96-05 HORACE HARDING EXPY FL 5
Non-Gov Permit Supplemental Location:	Not reported
Non-Gov Permit City:	CORONA
Non-Gov Permit State Code:	NY
Non-Gov Permit Zip Code:	11368
Non-Gov Facility Affiliation Type Desc:	Mailing Address
Non-Gov Facility Org Formal Name:	NYC DEPT OF ENVIR PROTECTION
Non-Gov Facility Street Address:	NYCDEP - RED HOOK WPCP
Non-Gov Facility Supplemental Location:	63 FLUSHING AVE
Non-Gov Facility City:	BROOKLYN
Non-Gov Facility State Code:	NY
Non-Gov Facility Zip Code:	11205
State Water Body:	02030201010

AH290 **BROOKLYN NAVY YARD TTF** **NY LTANKS** **S110490705**
North **63 FLUSHING AVE 12-41A** **N/A**
1/4-1/2 **BROOKLYN, NY**
0.364 mi.
1920 ft. **Site 2 of 2 in cluster AH**

Relative:
Lower

Actual:
0 ft.

LTANKS:

Spill Number/Closed Date:	1003000 / 2015-09-09
Facility ID:	1003000
Site ID:	436198
Spill Date:	2010-06-16
Spill Cause:	Tank Test Failure
Spill Source:	Institutional, Educational, Gov., Other
Spill Class:	C4
Cleanup Ceased:	Not reported
SWIS:	2401
Investigator:	RMOMAR
Referred To:	Not reported
Reported to Dept:	2010-06-16
CID:	Not reported
Water Affected:	Not reported
Spill Notifier:	Tank Tester
Last Inspection:	Not reported
Recommended Penalty:	False

BROOKLYN NAVY YARD TTF (Continued) **S110490705**

Meets Standard:	False
UST Involvement:	False
Remediation Phase:	0
Date Entered In Computer:	2010-06-16
Spill Record Last Update:	2015-09-09
Spiller Name:	NICHOLAS MANN
Spiller Company:	BROOKLYN NAVY YARD
Spiller Address:	63 FLUSHING AVE 12-41A
Spiller County:	999
Spiller Contact:	NICHOLAS MANN
Spiller Phone:	(718) 907-5904
Spiller Extention:	Not reported
DEC Region:	2
DER Facility ID:	391124
DEC Memo:	"8/05/2015: Rashad Spill transferred from Sangesland to Rashad as per RSE. 8/18/2015: Rashad Caller remarks tank test failure. Retest and isolation test planned, pending approval 12-41a 15K AST failed on 6/16/10 DEC Piper spoke with Bob Urban, He stated they tested 2-14,500 AST systems and they failed. Tank #'s 10-41a, 11-41a. As per NYC building records 63 Flushing Ave 12-41A (Brooklyn Navy Yard) does not have an alternate address. According to PBS#2-602406, there are 20 tanks listed with 7 out of service (all 7 closed in 1999). The 13 tanks include 2 14,500 gallon #2 fuel oil aboveground contact with impervious barrier, 1 15,000 gallon #2 fuel oil tank aboveground contact with impervious barrier, 1 1,080 gallon diesel tank underground, 3 5,000 gallon diesel tanks aboveground on saddles, 3 100 gallon diesel tanks aboveground contact with impervious barrier, 1 1,500 gasoline/ethanol tank underground, 1 10,000 gallon #2 fuel oil underground tank, and 1 8,000 gallon #2 fuel oil tank aboveground on stilts. An additional PBS#2-254673 lists 7 active tanks, 4 25,000 gallon diesel underground tanks as well as 2 2,500 gallon diesel aboveground in contact with impervious barrier. There also are 3 tanks which are listed as tank converted to non-regulated use. PBS#2-602567 also has various tanks for this site. There are approximately 50 other spill cases for this site however most of them are sewage overflows during large storm events (Red Hook water treatment plant). No documents found in D2. 8/19/2015: Rashad Email sent to Pro test: After reviewing the spill reports for 974 Saint Nicholas Ave, New York NY spill#1006576 dated 9/17/2010 and 63 Flushing Ave 12-41A, Brooklyn NY (Brooklyn Navy Yard) spill#1003000 dated 6/16/2010. I would like to request the following information for each site: Failed system test reports. Test results for supply/return and vent/fill lines Property owners information. 9/9/2015: Rashad Sent Email to Protest: I am following up on an email I sent to you on 8/19/2015 for Brooklyn Navy Yard, 63 Flushing Ave spill#1003000 dated 6/16/2010. I am looking for the most recent passing or failing tank tests for tanks 10-41A -14,500 gallon, 11-41A 14,500 gallon, and 12-41A 15,000 gallon (PBS#2-602406). Any documentation you could provide is greatly appreciated. Received email from Pro Test: I have attached the passing system tests for all three tanks from 2010. Let me know if you need anything else. Three documents were received and uploaded to D2. Tightness test report for tank 10-41A 14,500 gallon AST conducted on 8/18/2010 has passing tank and system test. Tightness test report for tank 11-41A 14,500 gallon AST conducted on 8/20/2010 has passing tank and system test. Tightness test report for tank 12-41A 15,000 gallon tank AST was conducted on 8/20/2010 has passing tank and system test. All piping

BROOKLYN NAVY YARD TTF (Continued) **S110490705**

is aboveground and all tanks are aboveground contact with impervious barrier. Due to passing tank tests and aboveground tanks as well as piping the spill will be closed. Closure letter uploaded to D2. "

Remarks: "tank test failure. Retest and isolation planned, pending approval 12-41a 15K AST failed on 6/16/10 DEC Piper spoke with Bob Urban, He stated they tested 2- 14,500 AST systems and they failed. Tank #'s 10-41a, 11-41a"

All TTF:

Facility ID:	1003000
Spill Number:	1003000
Spill Tank Test:	2489058
Site ID:	436198
Tank Number:	12-41A
Tank Size:	15000
Material:	0001
EPA UST:	False
UST:	False
Cause:	00
Source:	01
Test Method:	21
Test Method 2:	Horner EZY3/EZY3 Locator Plus
Leak Rate:	.00
Gross Fail:	Not reported
Modified By:	RMPIPER
Last Modified Date:	Not reported

Facility ID:	1003000
Spill Number:	1003000
Spill Tank Test:	2489066
Site ID:	436198
Tank Number:	10-41A
Tank Size:	14500
Material:	0001
EPA UST:	False
UST:	False
Cause:	00
Source:	00
Test Method:	21
Test Method 2:	Horner EZY3/EZY3 Locator Plus
Leak Rate:	Not reported
Gross Fail:	Not reported
Modified By:	RMPIPER
Last Modified Date:	Not reported

Facility ID:	1003000
Spill Number:	1003000
Spill Tank Test:	2489067
Site ID:	436198
Tank Number:	11-41A
Tank Size:	14500
Material:	0001
EPA UST:	False
UST:	False
Cause:	00
Source:	00
Test Method:	21
Test Method 2:	Horner EZY3/EZY3 Locator Plus

BROOKLYN NAVY YARD TTF (Continued) **S110490705**

Leak Rate: .00
Gross Fail: Not reported
Modified By: RMPIPER
Last Modified Date: Not reported

All Materials:
Site ID: 436198
Operable Unit ID: 1186903
Operable Unit: 01
Material ID: 2181765
Material Code: 0001A
Material Name: #2 fuel oil
Case No.: Not reported
Material FA: Petroleum
Quantity: Not reported
Units: Not reported
Recovered: Not reported
Oxygenate: Not reported

---

291 ESE 1/4-1/2 0.388 mi. 2048 ft.

100-102 STEUBEN STREET
100-102 STEUBEN STREET
NEW YORK CITY, NY

NY VCP **S118943479**
N/A

Relative: Higher

Actual: 43 ft.

VCP NYC:
Project ID: 15CVCP090K
Project Name: 100-102 STEUBEN STREET
Project Address: 100-102 STEUBEN STREET
Borough: BROOKLYN

VCP NYC:
Project ID: 15CVCP090K
File Name: 2015-02-02.RIR
URL: http://www.nyc.gov/html/oer/downloads/pdf/repository/NYCBCP_Brooklyn/15CVCP090K/2015-02-02.15EH-N053K.Report.RI.Edited Feb2015.pdf

Project ID: 15CVCP090K
File Name: 2015-03-05.RAWP_Draft
URL: http://www.nyc.gov/html/oer/downloads/pdf/repository/NYCBCP_Brooklyn/15CVCP090K/2015-03-05.15EH-N053K.report.RAWP_EI_SC_CSA-Clean.pdf

Project ID: 15CVCP090K
File Name: 2015-03-10.Factsheet-1
URL: http://www.nyc.gov/html/oer/downloads/pdf/repository/NYCBCP_Brooklyn/15CVCP090K/2015-03-10.15CVCP090K.doc.98-102_Steuben_Street.Factsheet-1.pdf

Project ID: 15CVCP090K
File Name: 2015-03-10.Translated_Factsheet-1
URL: http://www.nyc.gov/html/oer/downloads/pdf/repository/NYCBCP_Brooklyn/15CVCP090K/2015-03-10.15CVCP090K.doc.98-102_Steuben_Street.Translated_Factsheet-1.pdf

Project ID: 15CVCP090K
File Name: 2015-03-10.Translated_CPS
URL: http://www.nyc.gov/html/oer/downloads/pdf/repository/NYCBCP_Brooklyn/1

100-102 STEUBEN STREET (Continued) **S118943479**

5CVCP090K/2015-03-10.15CVCP090K.doc.98-102_Steuben_Street.Translated_Community_Protection_Statement.pdf

Project ID: 15CVCP090K
File Name: 2017-06-21.RAR_Part1
URL: http://www.nyc.gov/html/oer/downloads/pdf/repository/NYCBCP_Brooklyn/15CVCP090K/2017-06-21.15TMP0053K.RARRCR.Draft RAR - Clean PDF with Figures and Tables.pdf

Project ID: 15CVCP090K
File Name: 2017-06-21.RAR_Part2
URL: http://www.nyc.gov/html/oer/downloads/pdf/repository/NYCBCP_Brooklyn/15CVCP090K/2017-06-21.15TMP0053K.RARRCR.Draft RAR - Appendix Part 1 of 2 - Version 2.pdf

Project ID: 15CVCP090K
File Name: 2017-06-21.RAR_Part3
URL: http://www.nyc.gov/html/oer/downloads/pdf/repository/NYCBCP_Brooklyn/15CVCP090K/2017-06-21.15TMP0053K.RARRCR.Draft RAR - Appendix Part 2 of 2 - Version 2.pdf

Project ID: 15CVCP090K
File Name: 2017-07-14.Factsheet-3
URL: http://www.nyc.gov/html/oer/downloads/pdf/repository/NYCBCP_Brooklyn/15CVCP090K/2017-07-13.15CVCP090K.doc.98-102_Steuben_Street.Factsheet-3.pdf

Project ID: 15CVCP090K
File Name: 2017-07-14.Translated_Factsheet-3
URL: http://www.nyc.gov/html/oer/downloads/pdf/repository/NYCBCP_Brooklyn/15CVCP090K/2017-07-13.15CVCP090K.doc.98-102_Steuben_Street.Factsheet-3 translated.pdf

Project ID: 15CVCP090K
File Name: 2017-07-14.Notice_of_Completion
URL: http://www.nyc.gov/html/oer/downloads/pdf/repository/NYCBCP_Brooklyn/15CVCP090K/2017-07-14.15TMP0053K.Notice of Completion.Final.pdf

---

292 ESE 1/4-1/2 0.388 mi. 2049 ft.

PRATT INSTITUTE
524 MYRTLE AVE
BROOKLYN, NY

NY LTANKS **S110489612**
NY Spills **N/A**

Relative: Higher

Actual: 49 ft.

LTANKS:

Spill Number/Closed Date:	9007527 / 2003-03-06
Facility ID:	9007527
Site ID:	263274
Spill Date:	1990-10-10
Spill Cause:	Tank Test Failure
Spill Source:	Institutional, Educational, Gov., Other
Spill Class:	C4
Cleanup Ceased:	Not reported
SWIS:	2401
Investigator:	ADMIN. CLOSED
Referred To:	Not reported
Reported to Dept:	1990-10-10

PRATT INSTITUTE (Continued) **S110489612**

CID:	Not reported
Water Affected:	Not reported
Spill Notifier:	Tank Tester
Last Inspection:	Not reported
Recommended Penalty:	False
Meets Standard:	False
UST Involvement:	False
Remediation Phase:	0
Date Entered In Computer:	1990-10-10
Spill Record Last Update:	2003-11-14
Spiller Name:	Not reported
Spiller Company:	USPS
Spiller Address:	Not reported
Spiller County:	001
Spiller Contact:	Not reported
Spiller Phone:	Not reported
Spiller Extention:	Not reported
DEC Region:	2
DER Facility ID:	214611
DEC Memo:	"Prior to Sept, 2004 data translation this spill Lead_DEC Field was ADMIN.CLOSED 03/06/2003- Closed Due To The Nature / Extent Of The Spill Report"
Remarks:	"2K TANK FAILED VACUTEST WITH A GROSS LEAK, SUSPECT VENT LINE, WILL INVESTIGATE TO DETERMINE LEAK.CLOSED DUE TO LACK OF ANY RECENT INFO-DOES NOT MEET ANY CLEAN UP REQUIREMENTS."

All TTF:

Facility ID:	9007527
Spill Number:	9007527
Spill Tank Test:	1537675
Site ID:	263274
Tank Number:	Not reported
Tank Size:	0
Material:	0001
EPA UST:	Not reported
UST:	Not reported
Cause:	Not reported
Source:	Not reported
Test Method:	00
Test Method 2:	Unknown
Leak Rate:	.00
Gross Fail:	Not reported
Modified By:	Spills
Last Modified Date:	Not reported

All Materials:

Site ID:	263274
Operable Unit ID:	944860
Operable Unit:	01
Material ID:	431379
Material Code:	0001A
Material Name:	#2 fuel oil
Case No.:	Not reported
Material FA:	Petroleum
Quantity:	-1.00
Units:	L
Recovered:	.00

PRATT INSTITUTE (Continued) **S110489612**

Oxygenate: Not reported

SPILLS:

Spill Number/Closed Date:	1002283 / 2010-06-21
Facility ID:	1002283
Facility Type:	ER
DER Facility ID:	390302
Site ID:	435399
DEC Region:	2
Spill Cause:	Human Error
Spill Class:	Not reported
SWIS:	2401
Spill Date:	2010-05-28
Investigator:	HRAHMED
Referred To:	Not reported
Reported to Dept:	2010-05-28
CID:	Not reported
Water Affected:	Not reported
Spill Source:	Institutional, Educational, Gov., Other
Spill Notifier:	Other
Cleanup Ceased:	Not reported
Cleanup Meets Std:	False
Last Inspection:	Not reported
Recommended Penalty:	False
UST Trust:	False
Remediation Phase:	0
Date Entered In Computer:	2010-05-28
Spill Record Last Update:	2010-06-21
Spiller Name:	GREG FOLK
Spiller Company:	PRATT INSTITUTE
Spiller Address:	Not reported
Spiller Company:	999
Contact Name:	BRIAN
DEC Memo:	"05/28/10-HRAHMED-Responded to the site as Day-Time-Runner. Met with Bryan Shaw (917 547 0926) from Warren Panzer who are the environmental Consultant for the site and Greg Folk (631 466 6405) from CowDay who are doing the excavation at the site. During excavation they ruptured top of an old abundoned 1080 gal heating oil UST. The tank has some residual oil inside. Noticed no visible contaminated soil. Ask them to hire a contractor to pump out the residual oil from the tank immidiately. Afterwards they will pullout the tank excavate the contaminated soil and collect end point samples to confirm the cleanup. A CSL was sent to PRATT institute with the following requirements: 1) Collect endpoint samples from the excavation 2) Register the tank properly 06/16/10-Received closure report from Bryan Shaw of Warrenpanzer. As per the report, on 5/28/10 one 1080 gal tank was discovered 4 ft below grade. The tank was partially filled with oily water mix. Some oily water mix did spill into soil beneath. The tank was pumped out empty the same day. On 6/1/10 the tank was pulled out from the ground. As per visual, olfactory and PID screening the side wall of the excavation was not impacted by oil. they took three endpoint samples from three side walls. They could not collect soil sample from the fourth side because it was a brick wall. To remove the impacted soil from beneath the tank they extend the excavation upto 26 ft below grade and collected a bottom soil sample. All of the end point samples were

PRATT INSTITUTE (Continued) **S110489612**

analyzed for stars 8260 and 8270. All the soil sample analyticals were below TAGM limits. Warrenpanzer will forward the contaminated material manifest as they are available. They will update the PBS registration by including the 1080 gal tank as removed. PBS registration # 2-269751 This case is closed. "

Remarks: "excavation ruptured tank - cleanup in progress"

All Materials:

Site ID:	435399
Operable Unit ID:	1186176
Operable Unit:	01
Material ID:	2180950
Material Code:	0001A
Material Name:	#2 fuel oil
Case No.:	Not reported
Material FA:	Petroleum
Quantity:	3000.00
Units:	G
Recovered:	Not reported
Oxygenate:	Not reported

293
SSE
1/4-1/2
0.414 mi.
2187 ft.

ST JOSEPHS COLLEGE
245 CLINTON AVE
BROOKLYN, NY 11205

RCRA-CESQG **1004755770**
NY LTANKS **NY0000363259**
NY Spills
NY MANIFEST

Relative:
Higher

Actual:
78 ft.

RCRA-CESQG:

Date form received by agency:	02/26/2013
Facility name:	ST JOSEPHS COLLEGE
Facility address:	245 CLINTON AVE BROOKLYN, NY 11205
EPA ID:	NY0000363259
Mailing address:	CLINTON AVE BROOKLYN, NY 11205
Contact:	JILL REHMANN
Contact address:	CLINTON AVE BROOKLYN, NY 11205
Contact country:	US
Contact telephone:	718-940-5846
Contact email:	JREHMANN@SJCNY.EDU
EPA Region:	02
Classification:	Conditionally Exempt Small Quantity Generator
Description:	Handler: generates 100 kg or less of hazardous waste per calendar month, and accumulates 1000 kg or less of hazardous waste at any time; or generates 1 kg or less of acutely hazardous waste per calendar month, and accumulates at any time: 1 kg or less of acutely hazardous waste; or 100 kg or less of any residue or contaminated soil, waste or other debris resulting from the cleanup of a spill, into or on any land or water, of acutely hazardous waste; or generates 100 kg or less of any residue or contaminated soil, waste or other debris resulting from the cleanup of a spill, into or on any land or water, of acutely hazardous waste during any calendar month, and accumulates at any time: 1 kg or less of acutely hazardous waste; or 100 kg or less of any residue or contaminated soil, waste or other debris resulting from the cleanup of a spill, into or on any land or water, of acutely hazardous waste

ST JOSEPHS COLLEGE (Continued) **1004755770**

Owner/Operator Summary:

Owner/operator name:	BOARD OF TRUSTEES SJC
Owner/operator address:	CLINTON AVE BROOKLYN, NY 11205
Owner/operator country:	US
Owner/operator telephone:	Not reported
Owner/operator email:	Not reported
Owner/operator fax:	Not reported
Owner/operator extension:	Not reported
Legal status:	Private
Owner/Operator Type:	Owner
Owner/Op start date:	02/24/1916
Owner/Op end date:	Not reported

Owner/operator name:	BOARD OF TRUSTEE
Owner/operator address:	245 CLINTON AVE BROOKLYN, NY 11205
Owner/operator country:	US
Owner/operator telephone:	718-636-5611
Owner/operator email:	Not reported
Owner/operator fax:	Not reported
Owner/operator extension:	Not reported
Legal status:	Private
Owner/Operator Type:	Owner
Owner/Op start date:	Not reported
Owner/Op end date:	Not reported

Owner/operator name:	BOARD OF TRUSTEE
Owner/operator address:	245 CLINTON AVE BROOKLYN, NY 11205
Owner/operator country:	US
Owner/operator telephone:	718-636-5611
Owner/operator email:	Not reported
Owner/operator fax:	Not reported
Owner/operator extension:	Not reported
Legal status:	Private
Owner/Operator Type:	Operator
Owner/Op start date:	Not reported
Owner/Op end date:	Not reported

Owner/operator name:	JOHN ROTH
Owner/operator address:	Not reported Not reported
Owner/operator country:	US
Owner/operator telephone:	Not reported
Owner/operator email:	Not reported
Owner/operator fax:	Not reported
Owner/operator extension:	Not reported
Legal status:	Private
Owner/Operator Type:	Operator
Owner/Op start date:	02/24/1916
Owner/Op end date:	Not reported

Handler Activities Summary:

U.S. importer of hazardous waste:	No
Mixed waste (haz. and radioactive):	No

ST JOSEPHS COLLEGE (Continued) **1004755770**

Recycler of hazardous waste:	No
Transporter of hazardous waste:	No
Treater, storer or disposer of HW:	No
Underground injection activity:	No
On-site burner exemption:	No
Furnace exemption:	No
Used oil fuel burner:	No
Used oil processor:	No
User oil refiner:	No
Used oil fuel marketer to burner:	No
Used oil Specification marketer:	No
Used oil transfer facility:	No
Used oil transporter:	No

. Waste code: D001
. Waste name: IGNITABLE HAZARDOUS WASTES ARE THOSE WASTES WHICH HAVE A FLASHPOINT OF LESS THAN 140 DEGREES FAHRENHEIT AS DETERMINED BY A PENSKY-MARTENS CLOSED CUP FLASH POINT TESTER. ANOTHER METHOD OF DETERMINING THE FLASH POINT OF A WASTE IS TO REVIEW THE MATERIAL SAFETY DATA SHEET, WHICH CAN BE OBTAINED FROM THE MANUFACTURER OR DISTRIBUTOR OF THE MATERIAL. LACQUER THINNER IS AN EXAMPLE OF A COMMONLY USED SOLVENT WHICH WOULD BE CONSIDERED AS IGNITABLE HAZARDOUS WASTE.

. Waste code: D002
. Waste name: A WASTE WHICH HAS A PH OF LESS THAN 2 OR GREATER THAN 12.5 IS CONSIDERED TO BE A CORROSIVE HAZARDOUS WASTE. SODIUM HYDROXIDE, A CAUSTIC SOLUTION WITH A HIGH PH, IS OFTEN USED BY INDUSTRIES TO CLEAN OR DEGREASE PARTS. HYDROCHLORIC ACID, A SOLUTION WITH A LOW PH, IS USED BY MANY INDUSTRIES TO CLEAN METAL PARTS PRIOR TO PAINTING. WHEN THESE CAUSTIC OR ACID SOLUTIONS BECOME CONTAMINATED AND MUST BE DISPOSED, THE WASTE WOULD BE A CORROSIVE HAZARDOUS WASTE.

. Waste code: D003
. Waste name: A MATERIAL IS CONSIDERED TO BE A REACTIVE HAZARDOUS WASTE IF IT IS NORMALLY UNSTABLE, REACTS VIOLENTLY WITH WATER, GENERATES TOXIC GASES WHEN EXPOSED TO WATER OR CORROSIVE MATERIALS, OR IF IT IS CAPABLE OF DETONATION OR EXPLOSION WHEN EXPOSED TO HEAT OR A FLAME. ONE EXAMPLE OF SUCH WASTE WOULD BY WASTE GUNPOWDER.

. Waste code: D005
. Waste name: BARIUM

. Waste code: D007
. Waste name: CHROMIUM

. Waste code: D008
. Waste name: LEAD

. Waste code: D009
. Waste name: MERCURY

. Waste code: D011
. Waste name: SILVER

. Waste code: D038
. Waste name: PYRIDINE

ST JOSEPHS COLLEGE (Continued) **1004755770**

. Waste code: F002
. Waste name: THE FOLLOWING SPENT HALOGENATED SOLVENTS: TETRACHLOROETHYLENE, METHYLENE CHLORIDE, TRICHLOROETHYLENE, 1,1,1-TRICHLOROETHANE, CHLOROBENZENE, 1,1,2-TRICHLORO-1,2,2-TRIFLUOROETHANE, ORTHO-DICHLOROBENZENE, TRICHLOROFLUOROMETHANE, AND 1,1,2-TRICHLOROETHANE; ALL SPENT SOLVENT MIXTURES/BLENDS CONTAINING, BEFORE USE, A TOTAL OF TEN PERCENT OR MORE (BY VOLUME) OF ONE OR MORE OF THE ABOVE HALOGENATED SOLVENTS OR THOSE LISTED IN F001, F004, OR F005, AND STILL BOTTOMS FROM THE RECOVERY OF THESE SPENT SOLVENTS AND SPENT SOLVENT MIXTURES.

. Waste code: F003
. Waste name: THE FOLLOWING SPENT NON-HALOGENATED SOLVENTS: XYLENE, ACETONE, ETHYL ACETATE, ETHYL BENZENE, ETHYL ETHER, METHYL ISOBUTYL KETONE, N-BUTYL ALCOHOL, CYCLOHEXANONE, AND METHANOL; ALL SPENT SOLVENT MIXTURES/BLENDS CONTAINING, BEFORE USE, ONLY THE ABOVE SPENT NON-HALOGENATED SOLVENTS; AND ALL SPENT SOLVENT MIXTURES/BLENDS CONTAINING, BEFORE USE, ONE OR MORE OF THE ABOVE NON-HALOGENATED SOLVENTS, AND, A TOTAL OF TEN PERCENT OR MORE (BY VOLUME) OF ONE OR MORE OF THOSE SOLVENTS LISTED IN F001, F002, F004, AND F005, AND STILL BOTTOMS FROM THE RECOVERY OF THESE SPENT SOLVENTS AND SPENT SOLVENT MIXTURES.

. Waste code: F005
. Waste name: THE FOLLOWING SPENT NON-HALOGENATED SOLVENTS: TOLUENE, METHYL ETHYL KETONE, CARBON DISULFIDE, ISOBUTANOL, PYRIDINE, BENZENE, 2-ETHOXYETHANOL, AND 2-NITROPROPANE; ALL SPENT SOLVENT MIXTURES/BLENDS CONTAINING, BEFORE USE, A TOTAL OF TEN PERCENT OR MORE (BY VOLUME) OF ONE OR MORE OF THE ABOVE NON-HALOGENATED SOLVENTS OR THOSE SOLVENTS LISTED IN F001, F002, OR F004; AND STILL BOTTOMS FROM THE RECOVERY OF THESE SPENT SOLVENTS AND SPENT SOLVENT MIXTURES.

. Waste code: P015
. Waste name: BERYLLIUM

. Waste code: P119
. Waste name: AMMONIUM VANADATE

. Waste code: U108
. Waste name: 1,4-DIETHYLENEOXIDE

. Waste code: U117
. Waste name: ETHANE, 1,1'-OXYBIS-(I)

. Waste code: U122
. Waste name: FORMALDEHYDE

. Waste code: U133
. Waste name: HYDRAZINE (R,T)

. Waste code: U165
. Waste name: NAPHTHALENE

. Waste code: U196
. Waste name: PYRIDINE

. Waste code: U218

ST JOSEPHS COLLEGE (Continued) **1004755770**

. Waste name: ETHANETHIOAMIDE

Historical Generators:
Date form received by agency: 01/07/2013
Site name: ST JOSEPHS COLLEGE
Classification: Not a generator, verified

. Waste code: D001
. Waste name: IGNITABLE HAZARDOUS WASTES ARE THOSE WASTES WHICH HAVE A FLASHPOINT OF LESS THAN 140 DEGREES FAHRENHEIT AS DETERMINED BY A PENSKY-MARTENS CLOSED CUP FLASH POINT TESTER. ANOTHER METHOD OF DETERMINING THE FLASH POINT OF A WASTE IS TO REVIEW THE MATERIAL SAFETY DATA SHEET, WHICH CAN BE OBTAINED FROM THE MANUFACTURER OR DISTRIBUTOR OF THE MATERIAL. LACQUER THINNER IS AN EXAMPLE OF A COMMONLY USED SOLVENT WHICH WOULD BE CONSIDERED AS IGNITABLE HAZARDOUS WASTE.

. Waste code: D002
. Waste name: A WASTE WHICH HAS A PH OF LESS THAN 2 OR GREATER THAN 12.5 IS CONSIDERED TO BE A CORROSIVE HAZARDOUS WASTE. SODIUM HYDROXIDE, A CAUSTIC SOLUTION WITH A HIGH PH, IS OFTEN USED BY INDUSTRIES TO CLEAN OR DEGREASE PARTS. HYDROCHLORIC ACID, A SOLUTION WITH A LOW PH, IS USED BY MANY INDUSTRIES TO CLEAN METAL PARTS PRIOR TO PAINTING. WHEN THESE CAUSTIC OR ACID SOLUTIONS BECOME CONTAMINATED AND MUST BE DISPOSED, THE WASTE WOULD BE A CORROSIVE HAZARDOUS WASTE.

. Waste code: D003
. Waste name: A MATERIAL IS CONSIDERED TO BE A REACTIVE HAZARDOUS WASTE IF IT IS NORMALLY UNSTABLE, REACTS VIOLENTLY WITH WATER, GENERATES TOXIC GASES WHEN EXPOSED TO WATER OR CORROSIVE MATERIALS, OR IF IT IS CAPABLE OF DETONATION OR EXPLOSION WHEN EXPOSED TO HEAT OR A FLAME. ONE EXAMPLE OF SUCH WASTE WOULD BY WASTE GUNPOWDER.

. Waste code: D005
. Waste name: BARIUM

. Waste code: D007
. Waste name: CHROMIUM

. Waste code: D008
. Waste name: LEAD

. Waste code: D009
. Waste name: MERCURY

. Waste code: D011
. Waste name: SILVER

. Waste code: D038
. Waste name: PYRIDINE

. Waste code: F002
. Waste name: THE FOLLOWING SPENT HALOGENATED SOLVENTS: TETRACHLOROETHYLENE, METHYLENE CHLORIDE, TRICHLOROETHYLENE, 1,1,1-TRICHLOROETHANE, CHLOROBENZENE, 1,1,2-TRICHLORO-1,2,2-TRIFLUOROETHANE, ORTHO-DICHLOROBENZENE, TRICHLOROFLUOROMETHANE, AND 1,1,2-TRICHLOROETHANE; ALL SPENT SOLVENT MIXTURES/BLENDS CONTAINING, BEFORE USE, A TOTAL OF TEN PERCENT OR MORE (BY VOLUME) OF ONE OR MORE

ST JOSEPHS COLLEGE (Continued) **1004755770**

OF THE ABOVE HALOGENATED SOLVENTS OR THOSE LISTED IN F001, F004, OR F005, AND STILL BOTTOMS FROM THE RECOVERY OF THESE SPENT SOLVENTS AND SPENT SOLVENT MIXTURES.

. Waste code: F005
. Waste name: THE FOLLOWING SPENT NON-HALOGENATED SOLVENTS: TOLUENE, METHYL ETHYL KETONE, CARBON DISULFIDE, ISOBUTANOL, PYRIDINE, BENZENE, 2-ETHOXYETHANOL, AND 2-NITROPROPANE; ALL SPENT SOLVENT MIXTURES/BLENDS CONTAINING, BEFORE USE, A TOTAL OF TEN PERCENT OR MORE (BY VOLUME) OF ONE OR MORE OF THE ABOVE NON-HALOGENATED SOLVENTS OR THOSE SOLVENTS LISTED IN F001, F002, OR F004; AND STILL BOTTOMS FROM THE RECOVERY OF THESE SPENT SOLVENTS AND SPENT SOLVENT MIXTURES.

. Waste code: P015
. Waste name: BERYLLIUM

. Waste code: P119
. Waste name: AMMONIUM VANADATE

. Waste code: U108
. Waste name: 1,4-DIETHYLENEOXIDE

. Waste code: U117
. Waste name: ETHANE, 1,1'-OXYBIS-(I)

. Waste code: U122
. Waste name: FORMALDEHYDE

. Waste code: U133
. Waste name: HYDRAZINE (R,T)

. Waste code: U165
. Waste name: NAPHTHALENE

. Waste code: U196
. Waste name: PYRIDINE

. Waste code: U218
. Waste name: ETHANETHIOAMIDE

Date form received by agency: 09/28/2012
Site name: ST JOSEPHS COLLEGE
Classification: Small Quantity Generator

. Waste code: D001
. Waste name: IGNITABLE HAZARDOUS WASTES ARE THOSE WASTES WHICH HAVE A FLASHPOINT OF LESS THAN 140 DEGREES FAHRENHEIT AS DETERMINED BY A PENSKY-MARTENS CLOSED CUP FLASH POINT TESTER. ANOTHER METHOD OF DETERMINING THE FLASH POINT OF A WASTE IS TO REVIEW THE MATERIAL SAFETY DATA SHEET, WHICH CAN BE OBTAINED FROM THE MANUFACTURER OR DISTRIBUTOR OF THE MATERIAL. LACQUER THINNER IS AN EXAMPLE OF A COMMONLY USED SOLVENT WHICH WOULD BE CONSIDERED AS IGNITABLE HAZARDOUS WASTE.

. Waste code: D002
. Waste name: A WASTE WHICH HAS A PH OF LESS THAN 2 OR GREATER THAN 12.5 IS CONSIDERED TO BE A CORROSIVE HAZARDOUS WASTE. SODIUM HYDROXIDE, A CAUSTIC SOLUTION WITH A HIGH PH, IS OFTEN USED BY INDUSTRIES TO CLEAN

ST JOSEPHS COLLEGE (Continued) **1004755770**

OR DEGREASE PARTS. HYDROCHLORIC ACID, A SOLUTION WITH A LOW PH, IS USED BY MANY INDUSTRIES TO CLEAN METAL PARTS PRIOR TO PAINTING. WHEN THESE CAUSTIC OR ACID SOLUTIONS BECOME CONTAMINATED AND MUST BE DISPOSED, THE WASTE WOULD BE A CORROSIVE HAZARDOUS WASTE.

. Waste code: D003
. Waste name: A MATERIAL IS CONSIDERED TO BE A REACTIVE HAZARDOUS WASTE IF IT IS NORMALLY UNSTABLE, REACTS VIOLENTLY WITH WATER, GENERATES TOXIC GASES WHEN EXPOSED TO WATER OR CORROSIVE MATERIALS, OR IF IT IS CAPABLE OF DETONATION OR EXPLOSION WHEN EXPOSED TO HEAT OR A FLAME. ONE EXAMPLE OF SUCH WASTE WOULD BY WASTE GUNPOWDER.

. Waste code: D005
. Waste name: BARIUM

. Waste code: D007
. Waste name: CHROMIUM

. Waste code: D008
. Waste name: LEAD

. Waste code: D009
. Waste name: MERCURY

. Waste code: D011
. Waste name: SILVER

. Waste code: D038
. Waste name: PYRIDINE

. Waste code: F002
. Waste name: THE FOLLOWING SPENT HALOGENATED SOLVENTS: TETRACHLOROETHYLENE, METHYLENE CHLORIDE, TRICHLOROETHYLENE, 1,1,1-TRICHLOROETHANE, CHLOROBENZENE, 1,1,2-TRICHLORO-1,2,2-TRIFLUOROETHANE, ORTHO-DICHLOROBENZENE, TRICHLOROFLUOROMETHANE, AND 1,1,2-TRICHLOROETHANE; ALL SPENT SOLVENT MIXTURES/BLENDS CONTAINING, BEFORE USE, A TOTAL OF TEN PERCENT OR MORE (BY VOLUME) OF ONE OR MORE OF THE ABOVE HALOGENATED SOLVENTS OR THOSE LISTED IN F001, F004, OR F005, AND STILL BOTTOMS FROM THE RECOVERY OF THESE SPENT SOLVENTS AND SPENT SOLVENT MIXTURES.

. Waste code: F005
. Waste name: THE FOLLOWING SPENT NON-HALOGENATED SOLVENTS: TOLUENE, METHYL ETHYL KETONE, CARBON DISULFIDE, ISOBUTANOL, PYRIDINE, BENZENE, 2-ETHOXYETHANOL, AND 2-NITROPROPANE; ALL SPENT SOLVENT MIXTURES/BLENDS CONTAINING, BEFORE USE, A TOTAL OF TEN PERCENT OR MORE (BY VOLUME) OF ONE OR MORE OF THE ABOVE NON-HALOGENATED SOLVENTS OR THOSE SOLVENTS LISTED IN F001, F002, OR F004; AND STILL BOTTOMS FROM THE RECOVERY OF THESE SPENT SOLVENTS AND SPENT SOLVENT MIXTURES.

. Waste code: P015
. Waste name: BERYLLIUM

. Waste code: P119
. Waste name: AMMONIUM VANADATE

. Waste code: U108

ST JOSEPHS COLLEGE (Continued) **1004755770**

. Waste name: 1,4-DIETHYLENEOXIDE

. Waste code: U117
. Waste name: ETHANE, 1,1'-OXYBIS-(I)

. Waste code: U122
. Waste name: FORMALDEHYDE

. Waste code: U133
. Waste name: HYDRAZINE (R,T)

. Waste code: U165
. Waste name: NAPHTHALENE

. Waste code: U196
. Waste name: PYRIDINE

. Waste code: U218
. Waste name: ETHANETHIOAMIDE

Date form received by agency: 01/01/2007
Site name: ST JOSEPHS COLLEGE
Classification: Not a generator, verified

Date form received by agency: 01/01/2006
Site name: ST JOSEPHS COLLEGE
Classification: Not a generator, verified

Date form received by agency: 06/13/1994
Site name: ST JOSEPHS COLLEGE
Classification: Conditionally Exempt Small Quantity Generator

. Waste code: D001
. Waste name: IGNITABLE HAZARDOUS WASTES ARE THOSE WASTES WHICH HAVE A FLASHPOINT OF LESS THAN 140 DEGREES FAHRENHEIT AS DETERMINED BY A PENSKY-MARTENS CLOSED CUP FLASH POINT TESTER. ANOTHER METHOD OF DETERMINING THE FLASH POINT OF A WASTE IS TO REVIEW THE MATERIAL SAFETY DATA SHEET, WHICH CAN BE OBTAINED FROM THE MANUFACTURER OR DISTRIBUTOR OF THE MATERIAL. LACQUER THINNER IS AN EXAMPLE OF A COMMONLY USED SOLVENT WHICH WOULD BE CONSIDERED AS IGNITABLE HAZARDOUS WASTE.

. Waste code: D002
. Waste name: A WASTE WHICH HAS A PH OF LESS THAN 2 OR GREATER THAN 12.5 IS CONSIDERED TO BE A CORROSIVE HAZARDOUS WASTE. SODIUM HYDROXIDE, A CAUSTIC SOLUTION WITH A HIGH PH, IS OFTEN USED BY INDUSTRIES TO CLEAN OR DEGREASE PARTS. HYDROCHLORIC ACID, A SOLUTION WITH A LOW PH, IS USED BY MANY INDUSTRIES TO CLEAN METAL PARTS PRIOR TO PAINTING. WHEN THESE CAUSTIC OR ACID SOLUTIONS BECOME CONTAMINATED AND MUST BE DISPOSED, THE WASTE WOULD BE A CORROSIVE HAZARDOUS WASTE.

Violation Status: No violations found

LTANKS:
Spill Number/Closed Date: 0813812 / 2009-05-05
Facility ID: 0813812
Site ID: 411519
Spill Date: 2009-03-23
Spill Cause: Tank Test Failure

ST JOSEPHS COLLEGE (Continued) **1004755770**

Spill Source:	Institutional, Educational, Gov., Other
Spill Class:	C4
Cleanup Ceased:	Not reported
SWIS:	2401
Investigator:	smsanges
Referred To:	Not reported
Reported to Dept:	2009-03-23
CID:	Not reported
Water Affected:	Not reported
Spill Notifier:	Tank Tester
Last Inspection:	Not reported
Recommended Penalty:	Not reported
Meets Standard:	False
UST Involvement:	False
Remediation Phase:	0
Date Entered In Computer:	2009-03-23
Spill Record Last Update:	2009-05-05
Spiller Name:	ALVIN DORTA
Spiller Company:	ST JOSEPHS COLLEGE
Spiller Address:	245 CLINTON AVE
Spiller County:	999
Spiller Contact:	VICTORIA STODDARD
Spiller Phone:	(631) 321-4670
Spiller Extention:	Not reported
DEC Region:	2
DER Facility ID:	360728
DEC Memo:	"ProTest says dry leak TTF Letter sent on 3/26/2009 5/5/2009 Sangesland reviewed a letter from Protest. Tank was isolated, old lines removed/repaired. Retest passed test. See attached eDocs letter."
Remarks:	"TANK TEST FAILURE ON A 5000 GALLON UST. UNK IF ANY PRODUCT WAS SPILLED."

All Materials:

Site ID:	411519
Operable Unit ID:	1167992
Operable Unit:	01
Material ID:	2159610
Material Code:	0001A
Material Name:	#2 fuel oil
Case No.:	Not reported
Material FA:	Petroleum
Quantity:	Not reported
Units:	G
Recovered:	Not reported
Oxygenate:	Not reported

Spill Number/Closed Date:	0106923 / 2004-09-10
Facility ID:	0106923
Site ID:	117017
Spill Date:	2001-10-03
Spill Cause:	Tank Test Failure
Spill Source:	Institutional, Educational, Gov., Other
Spill Class:	B3
Cleanup Ceased:	Not reported
SWIS:	2401
Investigator:	MXTIPPLE

ST JOSEPHS COLLEGE (Continued) **1004755770**

Referred To:	Not reported
Reported to Dept:	2001-10-03
CID:	266
Water Affected:	Not reported
Spill Notifier:	Tank Tester
Last Inspection:	Not reported
Recommended Penalty:	False
Meets Standard:	False
UST Involvement:	False
Remediation Phase:	0
Date Entered In Computer:	2001-10-03
Spill Record Last Update:	2004-09-10
Spiller Name:	JOHN ROTH
Spiller Company:	ST. JOSEPH'S COLLEGE
Spiller Address:	245 CLINTON AVENUE
Spiller County:	001
Spiller Contact:	JOHN ROTH
Spiller Phone:	(718) 636-6819
Spiller Extention:	Not reported
DEC Region:	2
DER Facility ID:	101802
DEC Memo:	"Prior to Sept, 2004 data translation this spill Lead_DEC Field was TIPPLE 10/3/2003 TIPPLE SENT REQUEST FOR DCUMENTATION 8/20/04 college still working on compiling the rest of the paperwork 9/10/04 documentation arrives//// nfa"
Remarks:	"TANK TO BE EXCAVATED, ISOLATED AND RETESTED. "

All TTF:

Facility ID:	0106923
Spill Number:	0106923
Spill Tank Test:	1526652
Site ID:	117017
Tank Number:	Not reported
Tank Size:	5000
Material:	0001
EPA UST:	Not reported
UST:	Not reported
Cause:	Not reported
Source:	Not reported
Test Method:	03
Test Method 2:	Horner EZ Check I or II
Leak Rate:	.00
Gross Fail:	F
Modified By:	Spills
Last Modified Date:	Not reported

All Materials:

Site ID:	117017
Operable Unit ID:	845131
Operable Unit:	01
Material ID:	531763
Material Code:	0001A
Material Name:	#2 fuel oil
Case No.:	Not reported
Material FA:	Petroleum
Quantity:	.00
Units:	G

ST JOSEPHS COLLEGE (Continued) **1004755770**

Recovered:	.00
Oxygenate:	Not reported

Spill Number/Closed Date:	1403129 / 2014-10-07
Facility ID:	1403129
Site ID:	496474
Spill Date:	2014-06-23
Spill Cause:	Tank Test Failure
Spill Source:	Institutional, Educational, Gov., Other
Spill Class:	D4
Cleanup Ceased:	Not reported
SWIS:	2401
Investigator:	RMPIPER
Referred To:	Not reported
Reported to Dept:	2014-06-23
CID:	Not reported
Water Affected:	Not reported
Spill Notifier:	Tank Tester
Last Inspection:	Not reported
Recommended Penalty:	False
Meets Standard:	False
UST Involvement:	False
Remediation Phase:	0
Date Entered In Computer:	2014-06-23
Spill Record Last Update:	2014-10-07
Spiller Name:	ALVIN DORTA
Spiller Company:	ST. JOSEPH'S COLLEGE
Spiller Address:	245 CLINTON AVE
Spiller County:	999
Spiller Contact:	ALVIN DORTA
Spiller Phone:	(917) 685-0308
Spiller Extention:	Not reported
DEC Region:	2
DER Facility ID:	360728
DEC Memo:	"underground tank in rear. dry leak. ttf letter sent to John C. Roth St. Joseph s College 245 Clinton Ave Brooklyn, NY 11205-3688 2-607483 DECPipereceived passing tightness test results. Spill case closed."
Remarks:	"5000gal tank."

All Materials:

Site ID:	496474
Operable Unit ID:	1245962
Operable Unit:	01
Material ID:	2247041
Material Code:	0001A
Material Name:	#2 fuel oil
Case No.:	Not reported
Material FA:	Petroleum
Quantity:	Not reported
Units:	Not reported
Recovered:	Not reported
Oxygenate:	Not reported

SPILLS:

Spill Number/Closed Date:	0408461 / 2005-01-20

ST JOSEPHS COLLEGE (Continued) **1004755770**

Facility ID:	0408461
Facility Type:	ER
DER Facility ID:	101802
Site ID:	333173
DEC Region:	2
Spill Cause:	Equipment Failure
Spill Class:	C4
SWIS:	2401
Spill Date:	2004-10-30
Investigator:	SMSANGES
Referred To:	Not reported
Reported to Dept:	2004-11-01
CID:	403
Water Affected:	Not reported
Spill Source:	Unknown
Spill Notifier:	Other
Cleanup Ceased:	Not reported
Cleanup Meets Std:	True
Last Inspection:	Not reported
Recommended Penalty:	False
UST Trust:	False
Remediation Phase:	0
Date Entered In Computer:	2004-11-01
Spill Record Last Update:	2005-01-20
Spiller Name:	RAY LARA
Spiller Company:	Not reported
Spiller Address:	Not reported
Spiller Company:	001
Contact Name:	RAY LARA
DEC Memo:	"11/1/2004 - JZ (desk duty): Underground pipe line broke. It has been replace by Petroleum Tank Cleaners (PTC). Endpoint soil samples were taken for analyze, results will send to DEC for review. PBS No. is 2-607483. There are three USTs storing #2 Fuel oil. Unclear which line was leaked. Contaminated soil letter sent to: St. Joseph's College, 245 Clinton Avenue, Brooklyn NY 11205-3688 1/20/2005 Sangesland reviewed submittal from PTC. Report says the top of the tank was uncovered, some contamination was found around the top of the tank near a return line connection. Suction & return lines were replaced. System was retested and passed a pressure test. Contaminated soil was dug out and removed (Manifest included). End point samples were taken on 11/22/04 and tested by South Mall Lab. VOC's were OK. Minor hits for some SVOC's. ***Spill closed - No further action required.***"
Remarks:	"they replaced the pipe and cleaned the mess"

All Materials:

Site ID:	333173
Operable Unit ID:	1095349
Operable Unit:	01
Material ID:	575485
Material Code:	0001A
Material Name:	#2 fuel oil
Case No.:	Not reported
Material FA:	Petroleum
Quantity:	15.00
Units:	G
Recovered:	15.00
Oxygenate:	Not reported

ST JOSEPHS COLLEGE (Continued) **1004755770**

NY MANIFEST:

Country:	USA
EPA ID:	NY0000363259
Facility Status:	Not reported
Location Address 1:	245 CLINTON AVE
Code:	BP
Location Address 2:	Not reported
Total Tanks:	Not reported
Location City:	BROOKLYN
Location State:	NY
Location Zip:	11205
Location Zip 4:	Not reported

NY MANIFEST:

EPAID:	NY0000363259
Mailing Name:	ST JOSEPH COLLEGE
Mailing Contact:	ST JOSEPH COLLEGE
Mailing Address 1:	245 CLINTON AVENUE
Mailing Address 2:	Not reported
Mailing City:	BROOKLYN
Mailing State:	NY
Mailing Zip:	11205
Mailing Zip 4:	Not reported
Mailing Country:	USA
Mailing Phone:	7186366800

NY MANIFEST:

Document ID:	Not reported
Manifest Status:	Not reported
seq:	Not reported
Year:	2012
Trans1 State ID:	MAC300016672
Trans2 State ID:	Not reported
Generator Ship Date:	09/07/2012
Trans1 Recv Date:	09/07/2012
Trans2 Recv Date:	Not reported
TSD Site Recv Date:	09/11/2012
Part A Recv Date:	Not reported
Part B Recv Date:	Not reported
Generator EPA ID:	NY0000363259
Trans1 EPA ID:	Not reported
Trans2 EPA ID:	Not reported
TSDF ID 1:	NYD077444263
TSDF ID 2:	Not reported
Manifest Tracking Number:	005731461FLE
Import Indicator:	N
Export Indicator:	N
Discr Quantity Indicator:	N
Discr Type Indicator:	N
Discr Residue Indicator:	N
Discr Partial Reject Indicator:	N
Discr Full Reject Indicator:	N
Manifest Ref Number:	Not reported
Alt Facility RCRA ID:	Not reported
Alt Facility Sign Date:	Not reported
MGMT Method Type Code:	H141
Waste Code:	Not reported

ST JOSEPHS COLLEGE (Continued) **1004755770**

Waste Code:	Not reported
Waste Code:	Not reported
Waste Code:	Not reported
Waste Code:	Not reported
Waste Code:	Not reported
Quantity:	4.0
Units:	P - Pounds
Number of Containers:	1.0
Container Type:	DM - Metal drums, barrels
Handling Method:	B Incineration, heat recovery, burning.
Specific Gravity:	1.0
Waste Code:	D001
Waste Code 1_2:	U117
Waste Code 1_3:	Not reported
Waste Code 1_4:	Not reported
Waste Code 1_5:	Not reported
Waste Code 1_6:	Not reported

Click this hyperlink while viewing on your computer to access
-1 additional NY MANIFEST: record(s) in the EDR Site Report.

AI294 **N. Y. PAVING CO.** **NY SWF/LF** **S105841739**
WNW **326 NASSAU ST** **N/A**
1/4-1/2 **BROOKLYN, NY 11222**
0.417 mi.
2202 ft. **Site 1 of 2 in cluster AI**

Relative:
Lower

Actual:
11 ft.

SWF/LF:

Flag:	INACTIVE
Region Code:	2
Phone Number:	7187188850
Owner Name:	Not reported
Owner Type:	Not reported
Owner Address:	Not reported
Owner Addr2:	Not reported
Owner City,St,Zip:	Not reported
Owner Email:	Not reported
Owner Phone:	Not reported
Contact Name:	JAMES J. QUINN; V.P.
Contact Address:	Not reported
Contact Addr2:	Not reported
Contact City,St,Zip:	Not reported
Contact Email:	Not reported
Contact Phone:	Not reported
Activity Desc:	z Retired - Transfer station - permit
Activity Number:	[24T20]
Active:	No
East Coordinate:	589700
North Coordinate:	4508900
Accuracy Code:	Not reported
Regulatory Status:	Not reported
Waste Type:	Not reported
Authorization #:	2-6101-00073
Authorization Date:	Not reported
Expiration Date:	Not reported
Operator Name:	Not reported
Operator Type:	Not reported

N. Y. PAVING CO. (Continued) **S105841739**

Laste Date: Not reported

AJ295 **NYC DEP - FLEET ADMINISTRATION** **NY LTANKS** **1000136883**
East **82 EMERSON PL** **RCRA NonGen / NLR** **NYD981871692**
1/4-1/2 **BROOKLYN, NY 11205**
0.419 mi.
2213 ft. **Site 1 of 3 in cluster AJ**

Relative:
Higher

Actual:
39 ft.

LTANKS:

Spill Number/Closed Date:	8800799 / 1988-05-03
Facility ID:	8800799
Site ID:	83988
Spill Date:	1988-04-25
Spill Cause:	Tank Test Failure
Spill Source:	Institutional, Educational, Gov., Other
Spill Class:	B6
Cleanup Ceased:	1988-05-03
SWIS:	1330
Investigator:	TESPERBE
Referred To:	Not reported
Reported to Dept:	1988-04-26
CID:	Not reported
Water Affected:	Not reported
Spill Notifier:	Tank Tester
Last Inspection:	Not reported
Recommended Penalty:	False
Meets Standard:	True
UST Involvement:	True
Remediation Phase:	0
Date Entered In Computer:	1988-05-09
Spill Record Last Update:	2012-03-20
Spiller Name:	Not reported
Spiller Company:	NYC DEP CANNONSVILLE RESERVOIR
Spiller Address:	PO BOX 358
Spiller County:	999
Spiller Contact:	Not reported
Spiller Phone:	Not reported
Spiller Extention:	Not reported
DEC Region:	4
DER Facility ID:	77265
DEC Memo:	"Prior to Sept, 2004 data translation this spill Lead_DEC Field was SPERBECK PBS 4-415561; 8910412, 8912420, 9106676, 9603927, 9609895, 9802373, 9909100, 9940020, 0000825 & 6, 0005610"
Remarks:	"1500 GAL UGT FAILED HORNER EZY CHEK. AIRPOCKET - PASSED RETEST 4/29/88"

All TTF:

Facility ID:	8800799
Spill Number:	8800799
Spill Tank Test:	1533750
Site ID:	83988
Tank Number:	Not reported
Tank Size:	0
Material:	0009
EPA UST:	Not reported
UST:	Not reported
Cause:	Not reported
Source:	Not reported

NYC DEP - FLEET ADMINISTRATION (Continued) **1000136883**

Test Method:	00
Test Method 2:	Unknown
Leak Rate:	.00
Gross Fail:	Not reported
Modified By:	Spills
Last Modified Date:	Not reported

All Materials:

Site ID:	83988
Operable Unit ID:	916285
Operable Unit:	01
Material ID:	459973
Material Code:	0009
Material Name:	gasoline
Case No.:	Not reported
Material FA:	Petroleum
Quantity:	.00
Units:	G
Recovered:	.00
Oxygenate:	Not reported

RCRA NonGen / NLR:

Date form received by agency:	01/01/2007
Facility name:	NYC DEP - FLEET ADMINISTRATION
Facility address:	82 EMERSON PL BROOKLYN, NY 11205-2604
EPA ID:	NYD981871692
Mailing address:	55TH AVE MASPETH, NY 11378
Contact:	Not reported
Contact address:	55TH AVE MASPETH, NY 11378
Contact country:	US
Contact telephone:	Not reported
Contact email:	Not reported
EPA Region:	02
Classification:	Non-Generator
Description:	Handler: Non-Generators do not presently generate hazardous waste

Owner/Operator Summary:

Owner/operator name:	CITY OF NEW YORK
Owner/operator address:	UNKNOWN UNKNOWN, WY 99999
Owner/operator country:	US
Owner/operator telephone:	212-555-1212
Owner/operator email:	Not reported
Owner/operator fax:	Not reported
Owner/operator extension:	Not reported
Legal status:	State
Owner/Operator Type:	Operator
Owner/Op start date:	Not reported
Owner/Op end date:	Not reported

Owner/operator name:	CITY OF NEW YORK
Owner/operator address:	UNKNOWN

NYC DEP - FLEET ADMINISTRATION (Continued) **1000136883**

UNKNOWN, WY 99999
Owner/operator country: US
Owner/operator telephone: 212-555-1212
Owner/operator email: Not reported
Owner/operator fax: Not reported
Owner/operator extension: Not reported
Legal status: State
Owner/Operator Type: Owner
Owner/Op start date: Not reported
Owner/Op end date: Not reported

Handler Activities Summary:
U.S. importer of hazardous waste: No
Mixed waste (haz. and radioactive): No
Recycler of hazardous waste: No
Transporter of hazardous waste: No
Treater, storer or disposer of HW: No
Underground injection activity: No
On-site burner exemption: No
Furnace exemption: No
Used oil fuel burner: No
Used oil processor: No
User oil refiner: No
Used oil fuel marketer to burner: No
Used oil Specification marketer: No
Used oil transfer facility: No
Used oil transporter: No

Historical Generators:
Date form received by agency: 01/01/2006
Site name: NYC DEP - FLEET ADMINISTRATION
Classification: Not a generator, verified

Date form received by agency: 07/08/1999
Site name: NYC DEP - FLEET ADMINISTRATION
Classification: Not a generator, verified

Date form received by agency: 12/12/1986
Site name: NYC DEP - FLEET ADMINISTRATION
Classification: Large Quantity Generator

. Waste code: D000
. Waste name: Not Defined

. Waste code: D001
. Waste name: IGNITABLE HAZARDOUS WASTES ARE THOSE WASTES WHICH HAVE A FLASHPOINT OF LESS THAN 140 DEGREES FAHRENHEIT AS DETERMINED BY A PENSKY-MARTENS CLOSED CUP FLASH POINT TESTER. ANOTHER METHOD OF DETERMINING THE FLASH POINT OF A WASTE IS TO REVIEW THE MATERIAL SAFETY DATA SHEET, WHICH CAN BE OBTAINED FROM THE MANUFACTURER OR DISTRIBUTOR OF THE MATERIAL. LACQUER THINNER IS AN EXAMPLE OF A COMMONLY USED SOLVENT WHICH WOULD BE CONSIDERED AS IGNITABLE HAZARDOUS WASTE.

Violation Status: No violations found

AJ296 **DEP** **NY LTANKS** **S105054927**
East **82 EMERSON PLACE** **NY Spills** **N/A**
1/4-1/2 **BROOKLYN, NY 11205**
0.419 mi.
2213 ft. **Site 2 of 3 in cluster AJ**

Relative:
Higher

Actual:
39 ft.

LTANKS:

Spill Number/Closed Date:	0101983 / 2009-09-01
Facility ID:	0101983
Site ID:	328191
Spill Date:	2001-05-21
Spill Cause:	Tank Test Failure
Spill Source:	Commercial/Industrial
Spill Class:	B3
Cleanup Ceased:	Not reported
SWIS:	2401
Investigator:	JMKRIMGO
Referred To:	Not reported
Reported to Dept:	2001-05-21
CID:	396
Water Affected:	Not reported
Spill Notifier:	Tank Tester
Last Inspection:	Not reported
Recommended Penalty:	False
Meets Standard:	False
UST Involvement:	False
Remediation Phase:	0
Date Entered In Computer:	2001-05-21
Spill Record Last Update:	2009-09-01
Spiller Name:	SAME
Spiller Company:	SAME
Spiller Address:	Not reported
Spiller County:	001
Spiller Contact:	NASSAU
Spiller Phone:	(212) 897-2674
Spiller Extention:	Not reported
DEC Region:	2
DER Facility ID:	331200
DEC Memo:	"Prior to Sept, 2004 data translation this spill Lead_DEC Field was TIPPLE 10/11/05 Talked with Liviu Rada at DEP (212-897-2674). He said that closeout documentation would be sent in the mail but did not receive. Bishop 11/30/07. TTF letter was sent to Mr. Penny Teodorellys (NYC DEP). JK. 09/01/09. J.Krimgold reviewed the letter submitted by NYC DEP dated 11/20/07 and signed by Penny Theodorellys. Based on the documentation submitted attached to the letter a 1080 gal heating oil UST was removed on June 25, 2007. No visual or ordor contamination was found during tank closure. Case closed. "
Remarks:	"-"

All TTF:

Facility ID:	0101983
Spill Number:	0101983
Spill Tank Test:	1526315
Site ID:	328191
Tank Number:	1
Tank Size:	1080
Material:	0001
EPA UST:	Not reported
UST:	Not reported
Cause:	Not reported

DEP (Continued) **S105054927**

Source:	Not reported
Test Method:	03
Test Method 2:	Horner EZ Check I or II
Leak Rate:	.00
Gross Fail:	Not reported
Modified By:	Spills
Last Modified Date:	Not reported

All Materials:

Site ID:	328191
Operable Unit ID:	838872
Operable Unit:	01
Material ID:	555666
Material Code:	0001A
Material Name:	#2 fuel oil
Case No.:	Not reported
Material FA:	Petroleum
Quantity:	.00
Units:	G
Recovered:	.00
Oxygenate:	Not reported

Spill Number/Closed Date:	9514813 / 1996-02-20
Facility ID:	9514813
Site ID:	328192
Spill Date:	1996-02-20
Spill Cause:	Tank Overfill
Spill Source:	Tank Truck
Spill Class:	C4
Cleanup Ceased:	Not reported
SWIS:	2401
Investigator:	KSTANG
Referred To:	Not reported
Reported to Dept:	1996-02-20
CID:	312
Water Affected:	Not reported
Spill Notifier:	Responsible Party
Last Inspection:	Not reported
Recommended Penalty:	False
Meets Standard:	False
UST Involvement:	False
Remediation Phase:	0
Date Entered In Computer:	1996-02-20
Spill Record Last Update:	1996-03-14
Spiller Name:	Not reported
Spiller Company:	COASTAL OIL CO.
Spiller Address:	31-70 COLLEGE POINT BLVD
Spiller County:	001
Spiller Contact:	Not reported
Spiller Phone:	(718) 595-3191
Spiller Extention:	Not reported
DEC Region:	2
DER Facility ID:	173661
DEC Memo:	"Prior to Sept, 2004 data translation this spill Lead_DEC Field was TANG "
Remarks:	"driver overfilled tank - dep cleaning up - caller also states a

DEP (Continued) **S105054927**

faulty petrometer gauge on tank"

All Materials:

Site ID:	328192
Operable Unit ID:	1029374
Operable Unit:	01
Material ID:	354936
Material Code:	0001A
Material Name:	#2 fuel oil
Case No.:	Not reported
Material FA:	Petroleum
Quantity:	5.00
Units:	G
Recovered:	5.00
Oxygenate:	Not reported

SPILLS:

Spill Number/Closed Date:	0402731 / 2007-01-04
Facility ID:	0402731
Facility Type:	ER
DER Facility ID:	173661
Site ID:	209426
DEC Region:	2
Spill Cause:	Abandoned Drums
Spill Class:	C2
SWIS:	2401
Spill Date:	2004-06-07
Investigator:	SFRAHMAN
Referred To:	Not reported
Reported to Dept:	2004-06-11
CID:	407
Water Affected:	Not reported
Spill Source:	Unknown
Spill Notifier:	Local Agency
Cleanup Ceased:	Not reported
Cleanup Meets Std:	False
Last Inspection:	Not reported
Recommended Penalty:	False
UST Trust:	False
Remediation Phase:	0
Date Entered In Computer:	2004-06-11
Spill Record Last Update:	2007-01-04
Spiller Name:	Not reported
Spiller Company:	Not reported
Spiller Address:	Not reported
Spiller Company:	001
Contact Name:	RAY HODGE
DEC Memo:	"Prior to Sept, 2004 data translation this spill Lead_DEC Field was DEMEO add to drum run 11/5/05: CBN Placed a call to the property owner and asked for some documentation to close the spill. No response as of this update. Transferred from CO (CBNG) 11/16/06 - Austin - Reassigned to Rahman for followup/review - end 01/04/07 Rahman- Drum was not found on 01/03/07 in front of that house/anywhere near the house.Found two 1/2 gallon containers with antifreez in it.Removed the liquid.Spill closed."
Remarks:	"Has not been removed."

DEP (Continued) **S105054927**

All Materials:

Site ID:	209426
Operable Unit ID:	886351
Operable Unit:	01
Material ID:	490347
Material Code:	0003A
Material Name:	#6 fuel oil
Case No.:	Not reported
Material FA:	Petroleum
Quantity:	5.00
Units:	G
Recovered:	.00
Oxygenate:	Not reported

AI297 **NASSAU TANK CLEANING CO.** **NY Spills** **S108146588**
WNW **323 NASSAU STREET** **NY HSWDS** **N/A**
1/4-1/2 **BROOKLYN, NY 11201**
0.420 mi.
2217 ft. **Site 2 of 2 in cluster AI**

Relative:
Lower

Actual:
11 ft.

SPILLS:

Spill Number/Closed Date:	1206137 / 2012-09-24
Facility ID:	1206137
Facility Type:	ER
DER Facility ID:	423415
Site ID:	469127
DEC Region:	2
Spill Cause:	Unknown
Spill Class:	D5
SWIS:	2401
Spill Date:	2012-09-20
Investigator:	SMSANGES
Referred To:	Not reported
Reported to Dept:	2012-09-20
CID:	Not reported
Water Affected:	Not reported
Spill Source:	Commercial Vehicle
Spill Notifier:	Other
Cleanup Ceased:	Not reported
Cleanup Meets Std:	False
Last Inspection:	Not reported
Recommended Penalty:	False
UST Trust:	False
Remediation Phase:	0
Date Entered In Computer:	2012-09-20
Spill Record Last Update:	2012-09-24
Spiller Name:	Not reported
Spiller Company:	UNKNOWN
Spiller Address:	Not reported
Spiller Company:	999
Contact Name:	FF AUGUSYN
DEC Memo:	""
Remarks:	"Cooking oil spill. Sanatation cleaned it up. Caller also states DEC was on scene at time of the event."

All Materials:

Site ID:	469127

NASSAU TANK CLEANING CO. (Continued) **S108146588**

Operable Unit ID:	1219025
Operable Unit:	01
Material ID:	2217466
Material Code:	0046A
Material Name:	cooking grease
Case No.:	Not reported
Material FA:	Other
Quantity:	Not reported
Units:	Not reported
Recovered:	Not reported
Oxygenate:	Not reported

HSWDS:

Facility ID:	Not reported
Region:	2
Facility Status:	Unknown
Owner Type:	Puplic
Owner:	John Bartly
Owner Address:	323 Nassau Street
Owner Phone:	(212)963-3023
Operator Type:	Puplic
Operator:	Unknown
Operator:	Unknown
Operator Phone:	Unknown
EPA ID:	NYD000010023
Registry:	Not on NYS Registry of Inactive Haz Waste Disposal Sites
Registry Site ID:	None
RCRA Permitted:	Unknown
Site Code:	Leaking tanks, drums, lagoons, other containers
Owner City State:	Not reported
Operator City State:	Not reported
Quadrange:	Unknown
Latitude:	Unknown
Longitude:	Unknown
Acres:	0.00
Operator Date:	Unknown
Close Date:	Unknown
Completed:	Unknown
Active:	Not reported
PCB's Disposed:	No
Pesticides Disposed:	No
Metals Disposed:	No
Asbestos Disposed:	No
Volatile Organic Compounds Disposed:	No
Semi Volatile Organic Compounds Disposed:	No
Analytical Info Exists for Air:	Not reported
Analytical Info Exists for Ground:	None
Analytical Info Exists for Surface:	Not reported
Analytical Info Exists for Sediments:	Not reported
Analytical Info Exists for Surface:	Not reported
Analytical Info Exists for Substance:	Not reported
Analytical Info Exists for Waste:	Not reported
Analytical Info Exists for Leachate:	Not reported
Analytical Info Exists for EP Toxicity:	Not reported
Analytical Info Exists for TCLP:	Not reported
Threat to Environment/Public Health:	None

NASSAU TANK CLEANING CO. (Continued) **S108146588**

Surface Water Contamination:	Unknown
Surface Water Body Class:	Unknown
Groundwater Contamination:	Unknown
Groundwater Classification:	Unknown
Drinking Water Contamination:	Unknown
Drinking Water Supply is Active:	Unknown
Any Known Fish or Wildlife:	Unknown
Hazardous Exposure:	Unknown
Site Has Controlled Acess:	Unknown
Ambient Air Contamination:	Unknown
Direct Contact:	Unknown
EPA Hazardous Ranking System Score:	Unknown
Inventory:	F
Nefrap:	Not reported
Mailing:	Not reported
Tax Map No:	Not reported
Qualify:	0
Next Action:	Not reported
Agencies:	Not reported
Air:	Not reported
Building:	Not reported
Site Desc:	Not reported
Drink:	Not reported
Eptox:	Not reported
Fish:	Not reported
Ground:	Not reported
Ground Desc:	Not reported
Hazardous Threat:	Not reported
Haz Threat Desc:	Not reported
Leachate:	Not reported
Preparer:	Not reported
Sediment:	Not reported
Soil:	Not reported
Surface:	Not reported
Status:	Not reported
Surface Soil:	Not reported
Surface:	Not reported
TCLP:	Not reported
Waste:	Not reported

298
WSW
1/4-1/2
0.421 mi.
2221 ft.

INGERSOLL HOUSES -NYCHA
25 MONUMENT WALK
BROOKLYN, NY

NY LTANKS **S100560313**
NY Spills **N/A**

Relative:
Lower

Actual:
23 ft.

LTANKS:

Spill Number/Closed Date:	9302287 / 2006-01-17
Facility ID:	9302287
Site ID:	219031
Spill Date:	1993-05-18
Spill Cause:	Tank Failure
Spill Source:	Institutional, Educational, Gov., Other
Spill Class:	B3
Cleanup Ceased:	Not reported
SWIS:	2401
Investigator:	SWKRASZE
Referred To:	Not reported

INGERSOLL HOUSES -NYCHA (Continued) **S100560313**

Reported to Dept:	1993-05-19
CID:	Not reported
Water Affected:	Not reported
Spill Notifier:	Other
Last Inspection:	Not reported
Recommended Penalty:	False
Meets Standard:	False
UST Involvement:	False
Remediation Phase:	0
Date Entered In Computer:	1993-05-20
Spill Record Last Update:	2006-01-17
Spiller Name:	Not reported
Spiller Company:	NYC HOUSING AUTHORITY
Spiller Address:	8 MONUMENT WALK
Spiller County:	001
Spiller Contact:	Not reported
Spiller Phone:	Not reported
Spiller Extention:	Not reported
DEC Region:	2
DER Facility ID:	244031
DEC Memo:	"01/17/06: This spill transferred from J.Kolleeny to S.Kraszewski. This spill closed to consolidate with open spill #9302408. - SK"
Remarks:	"DICOVERED SOIL IN TANK PULL. SOME SOIL EXCAVATED AND PUT ON POLY."

All Materials:

Site ID:	219031
Operable Unit ID:	980724
Operable Unit:	01
Material ID:	399413
Material Code:	0003A
Material Name:	#6 fuel oil
Case No.:	Not reported
Material FA:	Petroleum
Quantity:	-1.00
Units:	Not reported
Recovered:	.00
Oxygenate:	Not reported

SPILLS:

Spill Number/Closed Date:	9302408 / 2018-09-27
Facility ID:	9302408
Facility Type:	ER
DER Facility ID:	244031
Site ID:	302011
DEC Region:	2
Spill Cause:	Unknown
Spill Class:	B3
SWIS:	2401
Spill Date:	1993-05-21
Investigator:	AAOBLIGA
Referred To:	Not reported
Reported to Dept:	1993-05-21
CID:	Not reported
Water Affected:	Not reported
Spill Source:	Institutional, Educational, Gov., Other
Spill Notifier:	Responsible Party

INGERSOLL HOUSES -NYCHA (Continued) **S100560313**

Cleanup Ceased:	Not reported
Cleanup Meets Std:	False
Last Inspection:	Not reported
Recommended Penalty:	False
UST Trust:	False
Remediation Phase:	0
Date Entered In Computer:	1993-05-25
Spill Record Last Update:	2018-09-28
Spiller Name:	Not reported
Spiller Company:	NYCHA
Spiller Address:	Not reported
Spiller Company:	999
Contact Name:	Not reported
DEC Memo:	"01/17/06: This spill transferred from J.Kolleeny to S.Kraszewski. Recovery system installed after tank pull. Only one recovery well, not known if any site assessment was done or any post-exc samples analyzed. - SK 9/22/06: Spill transferred from Kraszewski to Kann. 8/30/07: WP submitted 8/27/07 and following email sent to NYCHA on 8/29 The Department has reviewed the work plans listed below and finds them acceptable provided a schedule of work is submitted to the Department (i.e. for field work and report submittal, as discussed in previous meetings). This can be done through a one page addendum submitted as an attachement to each report. The reports reviewed are as follows: Site Specific Field Investigation Supplemental Work Plan, East River Houses, March 2007 Site Specific Field Investigation Work Plan, Ingersoll Houses, June 2007 Site Specific Field Investigation Work Plan, Marlboro Houses, June 2007 Site Specific Field Investigation Work Plan, Isaacs Houses, June 2007 2/25/16: J.Kann - spoke with Yelena Tkach from NYCHA. She indicated that boiler replacement work will be performed in the area of the potentially contaminated soils. I informed her that the Department is okay with that work being done as long as proper measures are taken in the event that contaminated soils are encountered and that soils are disposed of propertly. NYCHA does not need to investigate the area first. Department must be notified when excavation work is scheduled. 06/05/17: J.Kann - GSIP for investigation at this site was approved in 2016. As per NYCHA at May 31, 2017 meeting, contractor has been selected for this work and will start work in summer 2017. Spill reassigned to Andre Obligado. 9/28/18 - Obligado - I reviewed the Phase II report. 11 soil borings were advanced in the vicinity of the USTs and fill lines. Only one soil boring had any evidence of petroleum impact (SB4). Analytical results show only one petroleum compound in one soil sample slightly above SCOs (1100 ppb chrysine over the standard of 1000 ppb). This spill does not appear to be a threat to human health or the environment. This spill is closed. "
Remarks:	"DISCOVERED SOIL IN TANK PULL WOULD LIKE CALL BACK."

All Materials:

Site ID:	302011
Operable Unit ID:	984421
Operable Unit:	01
Material ID:	399533
Material Code:	0003A
Material Name:	#6 fuel oil
Case No.:	Not reported
Material FA:	Petroleum
Quantity:	.00
Units:	Not reported

INGERSOLL HOUSES -NYCHA (Continued) **S100560313**

Recovered: .00
Oxygenate: Not reported

AJ299
East
1/4-1/2
0.428 mi.
2262 ft.

EMERSON RECYCLING CORP
63-65 EMERSON PLACE
BROOKLYN, NY 11205

NY SWRCY **S106770156**
N/A

Site 3 of 3 in cluster AJ

Relative:
Higher

Actual:
32 ft.

SWRCY:

Region:	2
Facility Address 2:	Not reported
Phone Number:	7186221799
Owner Type:	Private
Owner Name:	Stephen Leone
Owner Address:	33 Cheever Pl
Owner Address 2:	Not reported
Owner City,St,Zip:	Brooklyn, NY 11231
Owner Email:	Not reported
Owner Phone:	7186221799
Contact Name:	Philip Meitzer
Contact Address:	Not reported
Contact Address 2:	Not reported
Contact City,St,Zip:	NY
Contact Email:	emersonrecycling@aol.com
Contact Phone:	7186221799
Activity Desc:	z Retired - RHRF - registration
Activity Number:	[24MF5]
Active:	Yes
East Coordinate:	587665
North Coordinate:	4505510
Accuracy Code:	Not reported
Regulatory Status:	Registration
Permit #:	24MF5
Auth. Date:	Not reported
Expiration Date:	Not reported
Waste Types:	Commingled Paper;Metals (Aluminum);Paper / Cardboard;Office Paper
Operator Name:	Not reported
Operator Type:	Not reported
Last Date:	2016-11-02 00:00:00

AK300
ESE
1/4-1/2
0.449 mi.
2371 ft.

547 & 549 MYRTLE AVENUE
547 & 549 MYRTLE AVENUE
NEW YORK CITY, NY

NY VCP **S118943170**
N/A

Site 1 of 2 in cluster AK

Relative:
Higher

Actual:
42 ft.

VCP NYC:

Project ID:	12CBCP029K
Project Name:	547 & 549 MYRTLE AVENUE
Project Address:	547 & 549 MYRTLE AVENUE
Borough:	BROOKLYN

VCP NYC:

Project ID:	12CBCP029K
File Name:	2011-12-12.RIR

547 & 549 MYRTLE AVENUE (Continued) **S118943170**

URL: http://www.nyc.gov/html/oer/downloads/pdf/repository/NYCBCP_Brooklyn/12CBCP029K/2011-12-12.12CBCP029K.547_&_549_Myrtle_Avenue.RIR.pdf

Project ID: 12CBCP029K
File Name: 2011-12-22.RAWP
URL: http://www.nyc.gov/html/oer/downloads/pdf/repository/NYCBCP_Brooklyn/12CBCP029K/2011-12-22.12CBCP029K.547_&_549_Myrtle_Avenue.RAWP_Final.pdf

Project ID: 12CBCP029K
File Name: 2011-12-16.FactSheet-1
URL: http://www.nyc.gov/html/oer/downloads/pdf/repository/NYCBCP_Brooklyn/12CBCP029K/2011-12-16.12CBCP029K.547_&_549_Myrtle_Avenue.FactSheet1.pdf

Project ID: 12CBCP029K
File Name: 2012-01-23.Stipulation_list
URL: http://www.nyc.gov/html/oer/downloads/pdf/repository/NYCBCP_Brooklyn/12CBCP029K/2012-01-23.12CBCP029K.547_&_549_Myrtle_Avenue_Stipulation_list.pdf

Project ID: 12CBCP029K
File Name: 2012-08-20.FactSheet-2
URL: http://www.nyc.gov/html/oer/downloads/pdf/repository/NYCBCP_Brooklyn/12CBCP029K/2012-08-20.12CBCP029K.FactSheet2.pdf

Project ID: 12CBCP029K
File Name: 2012-08-20.Translated_FactSheet-2
URL: http://www.nyc.gov/html/oer/downloads/pdf/repository/NYCBCP_Brooklyn/12CBCP029K/2012-08-20.12CBCP029K.Translated_FactSheet2.pdf

Project ID: 12CBCP029K
File Name: 2012-08-20.Translated_CPS
URL: http://www.nyc.gov/html/oer/downloads/pdf/repository/NYCBCP_Brooklyn/12CBCP029K/2012-08-20.12CBCP029K.547_&_549_Myrtle_Avenue.Community_Protection_Statement_Translated.pdf

---

AL301 **CON EDISON** **NY LTANKS** **S113819679**
SE **200 WILLOUGHBY AVE** **NY Spills** **N/A**
1/4-1/2 **BROOKLYN, NY 11205** **NY MANIFEST**
0.454 mi.
2396 ft. **Site 1 of 2 in cluster AL**

Relative:
Higher

Actual:
57 ft.

LTANKS:

Spill Number/Closed Date:	1401861 / 2016-04-15
Facility ID:	1401861
Site ID:	495161
Spill Date:	2014-05-21
Spill Cause:	Tank Test Failure
Spill Source:	Commercial/Industrial
Spill Class:	Not reported
Cleanup Ceased:	Not reported
SWIS:	2401
Investigator:	vszhune
Referred To:	Not reported
Reported to Dept:	2014-05-21
CID:	Not reported
Water Affected:	Not reported
Spill Notifier:	Other

CON EDISON (Continued) **S113819679**

Last Inspection:	Not reported
Recommended Penalty:	False
Meets Standard:	False
UST Involvement:	False
Remediation Phase:	0
Date Entered In Computer:	2014-05-21
Spill Record Last Update:	2016-04-15
Spiller Name:	Not reported
Spiller Company:	PRATT UNIVERSITY
Spiller Address:	Not reported
Spiller County:	999
Spiller Contact:	DECLAN POWELL
Spiller Phone:	(646) 393-7702
Spiller Extention:	Not reported
DEC Region:	2
DER Facility ID:	253754
DEC Memo:	"5/21/14-Zhune called Christ from PTC. Christ is working in the field. He will return the call. 4/9/15-Marck Salmack from PTC sent the following email. Veronica...we were a subcontractor on that job...it was an above ground tank...very old...the tank itself was no good...we were never called back, so I don't know if they removed the tank or what they did...I will get you the information on the company for whom we worked there. 9/21/15-Zhune spoke to Richmond from Pratt University. He said they replaced the old tank for a new tank. He will inform Mr. Powel that the Department needs the documentation to close the spill. 4/4/16-Zhune spoke to Richmomd. He took my information. he will speak to the engineer who replaced the tank. He will tell him to call me. Declan Powell 914-774-9746. cjmechanicalservices@gmail.com ------- Richmond 4/13/16-Zhune spoke to David Vega from Eastmon & Son. David said they installed a 18000-gallon AST at this site. Others abandoned the tank in placed. He did the work for C and J Mechanical Services. Richmond Asamoah C and J Mechanical Services 646-393-7702 4/15/16- Zhune spoke to Declan Powel from Pratt University. Declan said C an J Mechanical removed the 20,000-gallon AST. Eastmond installed the new 18.000-gallons AST. Declan also said that there was no oil spill in the area where the 20,00-gallon was located. Spill Closed."
Remarks:	"tank test failed - want to switch to #2 from #6 - more info to follow"

All Materials:

Site ID:	495161
Operable Unit ID:	1244661
Operable Unit:	01
Material ID:	2245512
Material Code:	0003A
Material Name:	#6 fuel oil
Case No.:	Not reported
Material FA:	Petroleum
Quantity:	Not reported
Units:	Not reported
Recovered:	Not reported
Oxygenate:	Not reported

SPILLS:

Spill Number/Closed Date:	1304697 / 2014-02-07

CON EDISON (Continued) **S113819679**

Facility ID:	1304697
Facility Type:	ER
DER Facility ID:	440382
Site ID:	485232
DEC Region:	2
Spill Cause:	Human Error
Spill Class:	Not reported
SWIS:	2401
Spill Date:	2013-07-30
Investigator:	HRPATEL
Referred To:	Not reported
Reported to Dept:	2013-07-30
CID:	Not reported
Water Affected:	Not reported
Spill Source:	Commercial/Industrial
Spill Notifier:	Other
Cleanup Ceased:	Not reported
Cleanup Meets Std:	False
Last Inspection:	Not reported
Recommended Penalty:	False
UST Trust:	False
Remediation Phase:	0
Date Entered In Computer:	2013-07-30
Spill Record Last Update:	2014-02-10
Spiller Name:	Not reported
Spiller Company:	CON ED
Spiller Address:	Not reported
Spiller Company:	999
Contact Name:	ERT
DEC Memo:	"7/30/13 - Austin - We received a report of a cable installation contractor working for Pratt Institute hitting a Con Ed Electrical Feeder line in the location of Ryerson Ave and Willoughby Ave in Brooklyn (the neighborhood just south of the Brooklyn Navy Yard, outside the Con Ed Greenwood sub-station). The damaged dielectric fluid (non-PCB)-cooled power supply line released approximately 18,000 gals of this fluid to the ground, street, and adjoining sewers. NYCDEP is on scene assessing the routes of the sewers (to a treatment plant or direct storm?). Con Ed is bringing out its contractors to conduct the line repair and contain/clean up the spill. DEC Spills staff (Patel) is en route to the location. 1700 hr. update from DEC Patel, who is at the scene: Westmoreland Construction, a contractor hired by Pratt Institute to install a sub-surface fiber optic cable in a courtyard between two Pratt Insitute buildings, first excavated and then drilled to conduct this installation. When they drilled adjacent to a trench they dug, at approximately 11:40 this morning, they hit a 138 kV jacketed oil cooled feeder line owned by Con Edison. Oil escaped under pressure, and migrated into the adjoining trench. From there it permeated the soil and migrated into a manhole chimney of a NYCDEP combined sewer. That sewer either goes to the Newtown Creek or the Red Hook municipal STPs (NYCDEP said the impacted sewer was in a drainage area border zone, so it could go to either plant). The dielectric fluid migrating into the manhole is dripping into it at the rate of 2 gals/hour. The dielectric fluid did not run onto the roadway, or impact any street catch basins, as was originally reported. Nor is the 18,000 gal reported release quantity been confirmed at this point. No injuries occurred from this event, nor did any power outages occur (the feeder

CON EDISON (Continued) **S113819679**

goes to another sub-station from the Greenwood facility). Con Edison has brought on vacuum trucks, and have already filled one 1500 gal tanker with dielectric fluid from the excavated trench. They are also staging operations to open up the ground along the feeder line, and will work this evening to place the clamp on the leak point. DEC Spills staff has left the scene, but will return later this evening to inspect the excavated damaged pipeline, and to get a better sense for how for the fluid permeated the soil in the vicinity of the leak. DLE has indicated that they may have an ECO investigate the cause of this event. - end 07/30/13-Hiralkumar Patel. 3:30 PM:- visited site. met Michael Pillig (ConEd), Robert Duffy (ConEd), Anthony Natale (ConEd) and Glenn Gordon (Pratt Institute). Pratt Institute was installing a fiber optic cable between two buildings, located on east (North Hall) and west (ISC Building) side of the Ryerson Street (brick alleyway). Ryerson Street is located within Pratt's facility. as part of the project, contractor dug two trenches: one on east side and one on west side of the Ryerson Street. to install cable under the street, contractor started horizontal drilling at about 5 ft bg. horizontal drilling started from western trench (on ISC Building side). prior to drilling/excavation, area was maked out by company named Premier. Premier was hired by Pratt, but it is also ConEd's vendor. ConEd confirmed that area was marked out clearly. ConEd mentioned that there are two high pressure 138 kV feeder lines run under the Ryerson Street, in north-south direction, between two sub-stations: Vernon Blvd and Greenwood. at 11:40 AM, ConEd's control room received alert regarding oil spill from the western feeder line # 31232. the automated system reduced pressure on leaking line. during horizontal drilling, the western feeder line was hit and started leaking. as feeder line was not far from the western trench, leaked oil started accumulating into the western trench. some of the oil overflowed into nearby surface drain on Ryerson Street, which ends into sewer system in middle of the street. ConEd responded and started pumping oil from the western trench. ConEd checked the sewer manhole and found dripping from the drain pipe (about 2 gal/hour). they immediately put boom in sewer and hung bucket underneath the drain pipe to collect dripping oil. cable was immediately put out of service, but flow of dielectric fluid was not stopped to prevent any damage to internal cable. so oil is still leaking at this point. as these feeder lines connects two sub-stations and are not supply lines to any facility, there was no power outage in any of the Pratt's building. ConEd crew started excavating western side of the street to locate leaking pipe. after hand clearing top surface, crew started soil removal using guzzler truck. one 1,500 gal vac truck was filled with oil. product removal, from western trench, was continued using second vac truck. the North Hall is at lower elevation that the ISC Building. based on surface elevation, Mike and Mr. Gordon inspected basement cafeteria in North Hall. no impact noted inside the building. no oil noted in eastern trench either. met with Alex Castro of NYC DEP. he mentioned that the sewer line on Ryerson Street, close to leak area, is a combined sewer line that ends into sewer treatment plant. as the area is near border line between two zone (Newtown Creek and Red Hook), Alex was not sure which treatment plant receives sewer fluid from this area. Glenn Gordon Executive Director Planning, Design, Construction & Facilities Management Pratt Institute 200 Willoughby Avenue Brooklyn, NY 11205 Ph. (718) 399-4435 (O) (732) 213-5440 (C) Fax (718) 399-4412 email: ggordon3@pratt.edu 9:22 PM:- spoke with Mike. he confirmed that leak was located and clamped at

CON EDISON (Continued) **S113819679**

5:45 PM. they will excavate further for permanent repair. 07/31/13-Hiralkumar Patel. 10:15 AM:- spoke with Mike. he mentioned that further investigation needed prior to permanent repair. they need to check for any damage to cable inside the leaking feeder line. Mike mentioned that they will freeze portion of the feeder line and will do further testing. feeder line will be freezed using liquid nitrogen. this investigation may take upto a week. soil remediation will begin only after permanent repair to the line. Mike mentioned that they recovered total of 2,520 gal of oil. ConEd will do inventory to find out total amount of oil released. 10:17 AM:- received email from Bob from ConEd including pics. one of the pic shows bucket under the drain pipe, into sewer. 3:10 PM:- visited site. met ConEd crew. they were excavating at the instersection of Ryerson St and Willoughby Ave and intersection of Ryerson Street and De Kalb Ave. feeder line at these two intersections will be freezed via circulating liquid nitrogen around it. once pipe freezes at two points, internal cable will be inspected for any damage. no oil oil found in western trench. inspected small alley at basement level, between cafeteria in North Hall and outside building yard towards Ryerson St. no oil seepage noted in sub-grade alley. found heavily impacted soil within western trench. observed drain pipe within excavation to feeder line. also found other pipes, in and outside of the feeder line excavation area. based on available information, changed spill address from Ryerson St and Willoughby Ave to 200 Willoughby Ave - I/F/O North Hall Building . 08/07/13-Hiralkumar Patel. 12:52 PM:- spoke with Dennise at ERT. sample results shows less than 1 ppm PCB. no other update in emis report. 12:55 PM:- left message for Mike. 1:28 PM:- spoke with Mike. they freeze the section of the feeder line and checked internal cable which was found damaged. for cable repair and permanent repair to feeder line, they expanded excavation around the leak area. currently, excavation around leak area is 20 ft long by 8 ft wide and about 8 ft deep. to expand excavation around leak point, ConEd had to backfill the western trench for fiber optic cable. after repairing the internal cable and completing permanent repair to the leaking feeder line, freeze will be removed and pipe will be filled with oil. after necessary socking period, further testing will be conducted prior to restoring power. this process will take another week. once the line is back in-service, ConEd will re-open the western trench for soil remediation. Mike has took some samples from the final excavation around leak point and waiting for results. 08/09/13-Hiralkumar Patel. 9:30 AM:- visited site. ConEd crew was conducting permanent repair to leaking line. inspected basement cafeteria. no signs of oil seepage noted in cafeteria. 08/14/13-Hiralkumar Patel. 1:29 PM:- left message for Bob Duffy. 1:43 PM:- spoke with Harman at ERT. asked him to submit results of soil samples collected from leak area excavation. 08/15/13-Hiralkumar Patel. 2:01 PM:- received call from Bob. they finished repair of leaking line. they are planning to start soil remediation in western trench where leak noted initially. Bob mentioned that total of 3,982 gal of oil was leaked out of the line and they recovered total of 2,520 gal of liquid from excavation. asked Bob to submit results of soil samples collected from excavation for leak repair. 2:23 PM:- received email from Bob including sample results. soil samples were collected from east, north and south sidewalls and from bottom of the excavation around the leak area. bottom soil sample was collected at 8 ft depth. found less than 1,910 ppm THC in soil samples. 09/11/13-Hiralkumar Patel. 7:20 AM:-

CON EDISON (Continued) **S113819679**

received email from Bob. he mentioned that remediation is completed. he will submit report. 10/02/13-Hiralkumar Patel. 11:04 AM:- left message for Bob. asked him to submit cleanup report. 02/07/14-Hiralkumar Patel. 3:23 PM:- received email from Bob including cleanup report. based on available information, case closed."

Remarks: "feeder line leak NCR # 1055535 - 2nd report 1055548 leak discovered in Brooklyn at Ryerson St and Willoughby Ave due to contractor damage - Westmoreland Construction - excavating on Campus at Pratt Institute in Brooklyn - unknown amount to sewer"

All Materials:

Site ID:	485232
Operable Unit ID:	1234900
Operable Unit:	01
Material ID:	2233993
Material Code:	0541A
Material Name:	dielectric fluid
Case No.:	Not reported
Material FA:	Petroleum
Quantity:	Not reported
Units:	G
Recovered:	Not reported
Oxygenate:	Not reported

NY MANIFEST:

Country:	USA
EPA ID:	NYP004524831
Facility Status:	Not reported
Location Address 1:	200 WILLOUGHBY AVE
Code:	BP
Location Address 2:	Not reported
Total Tanks:	Not reported
Location City:	BROOKLYN
Location State:	NY
Location Zip:	11205
Location Zip 4:	Not reported

NY MANIFEST:

EPAID:	NYP004524831
Mailing Name:	CON EDISON
Mailing Contact:	CON EDISON
Mailing Address 1:	4 IRVING PL
Mailing Address 2:	15TH FL
Mailing City:	NEW YORK
Mailing State:	NY
Mailing Zip:	10003
Mailing Zip 4:	Not reported
Mailing Country:	USA
Mailing Phone:	Not reported

NY MANIFEST:

Document ID:	Not reported
Manifest Status:	Not reported
seq:	Not reported
Year:	2014

CON EDISON (Continued) **S113819679**

Trans1 State ID:	NYD006982359
Trans2 State ID:	Not reported
Generator Ship Date:	05/05/2014
Trans1 Recv Date:	05/05/2014
Trans2 Recv Date:	Not reported
TSD Site Recv Date:	05/14/2014
Part A Recv Date:	Not reported
Part B Recv Date:	Not reported
Generator EPA ID:	NYP004524831
Trans1 EPA ID:	Not reported
Trans2 EPA ID:	Not reported
TSDF ID 1:	NJD002200046
TSDF ID 2:	Not reported
Manifest Tracking Number:	012770567JJK
Import Indicator:	N
Export Indicator:	N
Discr Quantity Indicator:	Y
Discr Type Indicator:	N
Discr Residue Indicator:	N
Discr Partial Reject Indicator:	N
Discr Full Reject Indicator:	N
Manifest Ref Number:	Not reported
Alt Facility RCRA ID:	Not reported
Alt Facility Sign Date:	Not reported
MGMT Method Type Code:	H141
Waste Code:	Not reported
Waste Code:	Not reported
Waste Code:	Not reported
Waste Code:	Not reported
Waste Code:	Not reported
Waste Code:	Not reported
Quantity:	2491
Units:	K - Kilograms (2.2 pounds)
Number of Containers:	1
Container Type:	TT - Cargo tank, tank trucks
Handling Method:	B Incineration, heat recovery, burning.
Specific Gravity:	1
Waste Code:	Not reported
Waste Code 1_2:	D008
Waste Code 1_3:	B002
Waste Code 1_4:	Not reported
Waste Code 1_5:	Not reported
Waste Code 1_6:	Not reported

Click this hyperlink while viewing on your computer to access
-1 additional NY MANIFEST: record(s) in the EDR Site Report.

AL302 **LECLAIRE INSTITUTE** **NY LTANKS** **S118953494**
SE **200 WILLOUGHBY AVE** **N/A**
1/4-1/2 **BROOKLYN, NY**
0.454 mi.
2396 ft. **Site 2 of 2 in cluster AL**

Relative:
Higher

Actual:
57 ft.

LTANKS:

Spill Number/Closed Date:	0400397 / 2007-05-04
Facility ID:	0400397
Site ID:	314751
Spill Date:	2004-04-13
Spill Cause:	Tank Failure
Spill Source:	Institutional, Educational, Gov., Other
Spill Class:	D3
Cleanup Ceased:	Not reported
SWIS:	2401
Investigator:	qxabidi
Referred To:	Not reported
Reported to Dept:	2004-04-13
CID:	444
Water Affected:	Not reported
Spill Notifier:	Other
Last Inspection:	Not reported
Recommended Penalty:	False
Meets Standard:	False
UST Involvement:	False
Remediation Phase:	0
Date Entered In Computer:	2004-04-13
Spill Record Last Update:	2007-05-04
Spiller Name:	TONY GILDER
Spiller Company:	LECLAIRE INSTITUTE
Spiller Address:	200 WILLOUGHBY AVE
Spiller County:	001
Spiller Contact:	TONY GILDER
Spiller Phone:	(718) 636-3579
Spiller Extention:	Not reported
DEC Region:	2
DER Facility ID:	253754
DEC Memo:	"Prior to Sept, 2004 data translation this spill Lead_DEC Field was TIPPLE 4/14/04 Tipple conducted a site visit,the tank was in the process of being cut for removal, contaminated soils were stockpiled for removal, excavation exhibited brown soils with occasional bits of coal mixed in with the soil. Tipple had the bachhoe operator grab a bucket of soil in an area of what appeared to be coal and the black pieces were indeed coal. Tipple proceeded to screen the soil and attained a reading of 0 on the PID. Documentation will follow. 06/19/06: This spill is transferred from Mr. Koon Tang to Q. Abidi. Called Tony Gilber at (212)647-7422 left message to call me back regarding information of spill. 11/06/06: Called Mr. Tony Gilder and talked about information of spill. He said he will find by Environmental Group and he will call me back -QA 11/07/06: Mr. Ron Leclair called me and said As soon as he will get the report and documents regarding spill he will fax it to me for closing the spill. -QA 11/17/06: Mr. Ron LeClair (ENSR CO) called and said to me that he is going to send me waste manifest report and soil sample report by mail. -QA 12/06/06: Called Mr. Ron LeClair at (718)636-3579 and left message to call me back regarding spill information. -QA 02/20/07: Called Mr. Ron Leclaire to discuss regarding the spill. I asked him to take soil sample at the fill port (because in previous soil

LECLAIRE INSTITUTE (Continued) **S118953494**

sample, xylene was very high) and to take groundwater sample around the tank. If they don't take soil and groundwater sample spill will remain open. Mr. Ron Leclaire said he will take soil and groundwater samples and lab results will come back he will fax me all the analytical results. -QA 04/12/07: Sent letter to owner Mr. Kevin Tassey and also sent a copy of the letter to Mr. Ron LeClair (ENSR) to resolve open spill case. The Department requires collection of a groundwater sample near the former tank location, to evaluate potential impacts to groundwater. Either a permanent well should be installed, or a temporary well. Soil sampling for lab analysis should be performed during well installation. A report summarizing the soil and groundwater sampling results should be prepared and submitted. The report should provide a scaled site diagram indicating the North direction, and should include an appropriate recommendation for further action. Entered letter in e-Doc. -QA 05/04/07: Received e-mail from Mr. LeClair regarding spill about conservative estimate for installing the groundwater monitoring well in pratt institute. I have discussed this spill case with my supervisors Mr. Jon Kolleeny and Mr. Vadim Brevdo. After considering the 85-foot depth to groundwater and the fact that only one compound was found to exceed TAGM 4046 in the end-point samples, it seems unlikely that the residual soil contamination from # 6 fuel oil could have caused a significant impact to groundwater. Therefore, I closed this spill and replied to Mr. LeClair by e-mail that this spill is closed. -QA "

Remarks: "WHILE REMOVING TANK FOUND CONTAMINATED SOIL: PULLED TANK OUT AND PLACED ON PLASTIC: "

All Materials:

Site ID:	314751
Operable Unit ID:	884729
Operable Unit:	01
Material ID:	491653
Material Code:	0003A
Material Name:	#6 fuel oil
Case No.:	Not reported
Material FA:	Petroleum
Quantity:	.00
Units:	L
Recovered:	.00
Oxygenate:	Not reported

303
SSE
1/4-1/2
0.466 mi.
2458 ft.

ST. JOSEPH COLLEGE - TTF
290 WASHINGTON AVE
BROOKLYN, NY

NY LTANKS **S109583686**
N/A

Relative:
Higher

Actual:
81 ft.

LTANKS:

Spill Number/Closed Date:	0813822 / 2009-08-21
Facility ID:	0813822
Site ID:	411530
Spill Date:	2009-03-23
Spill Cause:	Tank Test Failure
Spill Source:	Institutional, Educational, Gov., Other
Spill Class:	C4
Cleanup Ceased:	Not reported
SWIS:	2401

ST. JOSEPH COLLEGE - TTF (Continued) **S109583686**

Investigator:	JMKRIMGO
Referred To:	Not reported
Reported to Dept:	2009-03-23
CID:	Not reported
Water Affected:	Not reported
Spill Notifier:	Tank Tester
Last Inspection:	Not reported
Recommended Penalty:	False
Meets Standard:	False
UST Involvement:	False
Remediation Phase:	0
Date Entered In Computer:	2009-03-23
Spill Record Last Update:	2009-08-21
Spiller Name:	ALVIN DORTA
Spiller Company:	ST. JOSEPHS COLLEGE
Spiller Address:	290 WASHINGTON AVE
Spiller County:	999
Spiller Contact:	ALVIN DORTA
Spiller Phone:	(718) 636-6810
Spiller Extention:	Not reported
DEC Region:	2
DER Facility ID:	360738
DEC Memo:	"ProTest says dry leak TTF letter sent on 3/26/2009 8/21/09. Based on information provided by ProTest in the letter dated April 30, 2009. The tank failed due to a loose jints in the vent pipe. After repair tank was retested and passed. No repase was observed during repair. NFA, JK."
Remarks:	"No spill or resources affected."

All Materials:

Site ID:	411530
Operable Unit ID:	1168002
Operable Unit:	01
Material ID:	2159620
Material Code:	0001A
Material Name:	#2 fuel oil
Case No.:	Not reported
Material FA:	Petroleum
Quantity:	Not reported
Units:	Not reported
Recovered:	Not reported
Oxygenate:	Not reported

Spill Number/Closed Date:	1400545 / 2015-11-12
Facility ID:	1400545
Site ID:	493786
Spill Date:	2014-04-16
Spill Cause:	Tank Test Failure
Spill Source:	Institutional, Educational, Gov., Other
Spill Class:	C4
Cleanup Ceased:	Not reported
SWIS:	2401
Investigator:	TJDEMEO
Referred To:	Not reported
Reported to Dept:	2014-04-16
CID:	Not reported
Water Affected:	Not reported

ST. JOSEPH COLLEGE - TTF (Continued) **S109583686**

Spill Notifier:	Tank Tester
Last Inspection:	Not reported
Recommended Penalty:	False
Meets Standard:	False
UST Involvement:	False
Remediation Phase:	0
Date Entered In Computer:	2014-04-16
Spill Record Last Update:	2015-11-12
Spiller Name:	ALVIN DORTA
Spiller Company:	ST. JOSEPH COLLEGE
Spiller Address:	290 WASHINGTON AVE
Spiller County:	999
Spiller Contact:	ALVIN DORTA
Spiller Phone:	(917) 685-0308
Spiller Extention:	Not reported
DEC Region:	2
DER Facility ID:	360738
DEC Memo:	"Obligado - I called Patrick Glier. He said the tested the tank and identified a small dry leak . He said the tank is a 3000 gallon AST. His technician believes its probably a vent line issue. The contact is Alvin Dorta 917 685 0308. I called and left a message to call back the DEC. From PBS the facility is #2-319384 Facility has 1 3000 gallon #2 fuel oil AST in subtarean vault St. Joseph College Attention Mr. Dorta adorta@sjcny.edu I spoke with Mr. Dorta and advised of DEC requirement to determine cause of leak and retest. TTF letter sent to MR. Dorta via email. Spill assigned to Demeo. 4/29/14 - Obligado - Pat from Protest called, on 4/24/14 to 4/25/14 the isolated and retested tank and replaced vent pipe. 631 321 4670. They will email report to Demeo. 11/12/15 TJD File review. Protest has provided letter report detailing repairs and passing retest. As per report, 3,000 gallon AST failed tightness test with a dry leak. An isolation test was then performed which identified the vent line as the leaking tank system component. The vent line was subsequently replaced - a complete system test was then performed with passing results. As per contractor statement, there was no evidence of visible contamination within the tank vault - no further action is required. All documentation has been uploaded to DECDOCS. Spill closed."
Remarks:	"3000 gal tank"

All Materials:

Site ID:	493786
Operable Unit ID:	1243312
Operable Unit:	01
Material ID:	2243978
Material Code:	0001A
Material Name:	#2 fuel oil
Case No.:	Not reported
Material FA:	Petroleum
Quantity:	Not reported
Units:	Not reported
Recovered:	Not reported
Oxygenate:	Not reported

304 NE 1/4-1/2 0.486 mi. 2565 ft. | **BUSINESS BRINKS 652 KENT AVE BROOKLYN, NY** | **NY LTANKS NY Spills** | **U003074285 N/A**

Relative: Lower

Actual: 11 ft.

LTANKS:

Spill Number/Closed Date:	1505623 / Not Reported
Facility ID:	1505623
Site ID:	512998
Spill Date:	2015-08-25
Spill Cause:	Tank Test Failure
Spill Source:	Commercial/Industrial
Spill Class:	Not reported
Cleanup Ceased:	Not reported
SWIS:	2401
Investigator:	vszhune
Referred To:	Not reported
Reported to Dept:	2015-08-25
CID:	Not reported
Water Affected:	Not reported
Spill Notifier:	Other
Last Inspection:	Not reported
Recommended Penalty:	False
Meets Standard:	False
UST Involvement:	False
Remediation Phase:	1
Date Entered In Computer:	2015-08-25
Spill Record Last Update:	2018-04-25
Spiller Name:	STEVE
Spiller Company:	BRINKS
Spiller Address:	625 KENT AVE
Spiller County:	999
Spiller Contact:	STEVE
Spiller Phone:	(614) 593-2736
Spiller Extention:	Not reported
DEC Region:	2
DER Facility ID:	177715
DEC Memo:	"8/26/15 - Obligado - Follow up on this line test failure. I spoke with TJ Connolly who said it was a product line between a dispenser and a 6000 gallon diesel tank. He has not yet been retained to do the repairs or retest. I called Steve 614-593-2736 at Business Brinks and left a message to call back the DEC. According to the PBS #2-034401, the site has 4 4000 gallon diesel tanks. Mail correspondence - Brinks Incorporated 652 Kent Avenue Brooklyn, NY 11211 718-260-2195 Site Owner First Jefferson 24 West 57 Street, STE 504 NY, NY 10019 I also called the Site Contacts - Gary Raff 917-939-1571. I left a message to call back the DEC. or 718-260-2195. Steve Boroski - steve.borkoski@brinksinc.com garry.raff@brinksinc.com Tank has been taken out of service. Steve Boroski - steve.borkoski@brinksinc.com 614-593-2736 Scott - sein2woh.com 8/22/16-Scott Fein sent the following email Ms. Zhune, the Company has retained a consultant and is evaluating, contact the NYCFD authorization to proceed and is evaluating remedial options. I will keep you apprised of all developments. If you have any questions, please contact me. Thank you. 12/16/16-Scott sent the following email Ms. Zhune, in order to fully comp0let the project (remediation and tank decommissioning) the Company is required to obtain several permits from the NYCFD. WE hope to have the permits within the next six weeks. 4/25/18-Scott sent the

BUSINESS BRINKS (Continued) **U003074285**

following email Ms. Zhune, in response to your question, an overview follows. Brink s transports and safeguards currency and negotiable instruments in New York City. A secure facility was constructed for Brink s in Brooklyn to allow Brink s armored trucks to unload cash and negotiable instruments. Since security measures prevent armored trucks from being fueled outside the facility, two diesel dispensing pumps were installed inside the facility when the facility was first constructed. Each dispensing pump is (was) connected by a narrow underground pipe to an underground diesel storage tanks located immediately exterior to the building. At some point there was a pressure fluctuation in one of the underground pipes connected to one of the two diesel dispensers inside the facility. The pressure fluctuation was detected by the facility s Veeder-Root pressure monitoring system. As soon as the pressure fluctuation was detected, the dispenser was shut down and oil no longer flowed from the pipe that triggered the Veeder-Root system. The pressure fluctuation was promptly reported to NYSDEC and the FDNY. In an effort to identify the issue, the exterior tanks were tightness was tested by a state certified consultant (the tanks held pressure and passed the test). The facility then contacted the FDNY and NYC agencies and sought authorization to, (i) remove the exterior tanks and underground pipes and, (ii) allow a fuel company to fuel trucks inside the building from a mobile tank truck operated by Diesel Direct, a third-party vendor. Internal fueling of armored truck would obviate the need for underground tanks, interior dispensers and underground pipes, which for environmental reasons was desirable. FDNY advised that interior fueling would require an FDNY issued variance. A variance application was submitted to the FDNY. Over the past seven months in furtherance of the variance application, FDNY inspected the facility several times, and sought a considerable volume of information including engineering plans. Two weeks ago, FDNY advised that justification for a variance was not sufficient and a variance would not issue. The facility has decided after obtaining the necessary permit to have the exterior underground tanks and all associated piping completely removed in and outside the facility (and of course any remediation conducted subject to NYSDEC supervision) and, proceed with an alternate fueling process for its armored vehicles. We anticipate that the existing tanks and piping will be removed within the next two months. In the event there is evidence of a release, remediation will be conducted by a certified environmental consultant, and overseen by Tenen Environmental Consulting and NYSDEC. We will keep you apprised of all progress. If you have any questions, please contact me. "

Remarks: "failed line test - repair and retest clean up pending"

All Materials:

Site ID:	512998
Operable Unit ID:	1262238
Operable Unit:	01
Material ID:	2265755
Material Code:	0008
Material Name:	diesel
Case No.:	Not reported
Material FA:	Petroleum
Quantity:	Not reported
Units:	Not reported
Recovered:	Not reported
Oxygenate:	Not reported

BUSINESS BRINKS (Continued) **U003074285**

SPILLS:

Spill Number/Closed Date:	0312512 / 2004-02-20
Facility ID:	0312512
Facility Type:	ER
DER Facility ID:	177715
Site ID:	214484
DEC Region:	2
Spill Cause:	Human Error
Spill Class:	C4
SWIS:	2401
Spill Date:	2004-02-10
Investigator:	SMSANGES
Referred To:	Not reported
Reported to Dept:	2004-02-10
CID:	406
Water Affected:	Not reported
Spill Source:	Tank Truck
Spill Notifier:	Fire Department
Cleanup Ceased:	Not reported
Cleanup Meets Std:	False
Last Inspection:	Not reported
Recommended Penalty:	False
UST Trust:	False
Remediation Phase:	0
Date Entered In Computer:	2004-02-10
Spill Record Last Update:	2004-02-20
Spiller Name:	DENNIS CRAIN
Spiller Company:	WESTERN DISTRIBUTOR TRANS
Spiller Address:	3716 WEST OLD HIGHWAY
Spiller Company:	001
Contact Name:	BONURA 9451
DEC Memo:	"Prior to Sept, 2004 data translation this spill Lead_DEC Field was SANGESLAND FD called city Sanitation to sand"
Remarks:	"Tractor Trailer driver was pulling into a steep drivway and ran over guard for the gate that ruptured the piping underneath the tank on the truck. In process of cleaning up. Did not go into the sewer only on the road"

All Materials:

Site ID:	214484
Operable Unit ID:	877760
Operable Unit:	01
Material ID:	497715
Material Code:	0008
Material Name:	diesel
Case No.:	Not reported
Material FA:	Petroleum
Quantity:	100.00
Units:	G
Recovered:	.00
Oxygenate:	Not reported

305 SW 1/4-1/2 0.489 mi. 2581 ft. | **APARTMENT BUILDING - TTF**
125 ASHLAND PLACE
BROOKLYN, NY 11201 | **NY LTANKS** | **S106124004**
N/A

Relative: Higher
Actual: 34 ft.

LTANKS:

Spill Number/Closed Date:	0311788 / 2014-08-25
Facility ID:	0311788
Site ID:	93393
Spill Date:	2004-01-20
Spill Cause:	Tank Test Failure
Spill Source:	Commercial/Industrial
Spill Class:	D4
Cleanup Ceased:	Not reported
SWIS:	2401
Investigator:	TJDEMEO
Referred To:	Not reported
Reported to Dept:	2004-01-20
CID:	444
Water Affected:	Not reported
Spill Notifier:	Tank Tester
Last Inspection:	Not reported
Recommended Penalty:	False
Meets Standard:	False
UST Involvement:	False
Remediation Phase:	0
Date Entered In Computer:	2004-01-20
Spill Record Last Update:	2014-08-25
Spiller Name:	Not reported
Spiller Company:	APARTMENT BUILDING
Spiller Address:	125 ASHLAND PLACE
Spiller County:	001
Spiller Contact:	MARTIN MARKS (ARCO MGT.)
Spiller Phone:	(718) 332-0777
Spiller Extention:	Not reported
DEC Region:	2
DER Facility ID:	12162
DEC Memo:	"Prior to Sept, 2004 data translation this spill Lead_DEC Field was TIPPLE sent TTF letter Sangesland spoke with Phil Fazin Crown Leak Det. (516-939-2959) One of 2 - 10,000 gal tanks on site leaked and failed a tank test. PBS records show the PBS expired 7/14/2002. TTF Ltr (with PBS expired note) sent to: Arco-Wentworth Management 3646 Nostrand Ave - 4th Flr Brooklyn, NY 11229 Attn: Martin Marks 7.16.04 tipple sent letter requesting documentation.////////////////////// 2/15/06: CBN Called Martin Marks (718) 332-0777 and left a message but haven't received anything back. 9/22/06 called A-1 Crown Leak re: tank failure. left info. they will get back to me. bf 8/17/12 Spill re-assigned to T. Demeo as per RSE. bf 1/3/13 AFrischeisen intern Revious TTF letter mailed Dec 13, 2012 was returned as undeliverable. Resent TTF letter to revised address and upped to eDocs. 8/1/14 TJD File review - TTF (wet/dry leak) reported by A1- Crown Leak Detection associated with (2) 10K UST's manifolded. A review of PBS documents reveal the registration expired on 7/14/02. Multiple calls to contacts listed on PBS registration were made - all contact information is out of date. DeMeo was able to obtain information for the current management company FS Residential Management and the current management agent Ms. Miriam Stolin (718.875.9225). Teleconference with Ms. Stolin reveal that property is a co-op

APARTMENT BUILDING - TTF (Continued) **S106124004**

comprised of (5)building for a total of 292 units. Ms. Stolin states she has managed the property since 2009 and was unaware of any open spill file associated with this site - she further states that in April 2014 the complex converted to natural gas from dual fuel and will no longer be using oil - they will be abandonning the UST in place. DeMeo requested of all documentation available concerning the tank system at this property. 8/12/14 TJD File review - duplicate PBS numbers found for this facility 2-279617 & 2-608923. Property has had multiple management agents since reported tank test failure - historical records are unavailable. Facilty was able to produce records (work orders and invoices) for work associated with the (2)10K UST's registered at this facilty. The contractor Petroleum Tank Cleaners isolated the tanks and performed tank only tests with passing results in February 2004, a failed cross-over line was identified and replaced in May 2004, followed by passing system test in June 2004. There is no mention of any contamination discovered during the replacement of the failed cross-over line by PTC. Another passing system test was performed in January 2012. As per information obtained during discussions with the current property manager the facility has switched to a natural gas in April 2014 and will no longer be using the (2)10K UST's which they plan to close in place ASAP. Based upon the documentation available - no further action is required at this time. Spill is administratively closed. Due to the multiple PBS numbers associated withthis property Spills (DeMeo). referred the PBS discrepancies to PBS unit (Zielinski) for any necessary follow-up. All available documentation has been uploaded to DECDOCS."

Remarks: "gross failure, above ground tank. recommend tank cleaning and retest"
Not reported

All TTF:

Facility ID:	0311788
Spill Number:	0311788
Spill Tank Test:	1528922
Site ID:	93393
Tank Number:	001-south
Tank Size:	10000
Material:	0001
EPA UST:	Not reported
UST:	Not reported
Cause:	Not reported
Source:	Not reported
Test Method:	03
Test Method 2:	Horner EZ Check I or II
Leak Rate:	.00
Gross Fail:	Not reported
Modified By:	Spills
Last Modified Date:	Not reported

All Materials:

Site ID:	93393
Operable Unit ID:	879380
Operable Unit:	01
Material ID:	559953
Material Code:	0001A
Material Name:	#2 fuel oil
Case No.:	Not reported

APARTMENT BUILDING - TTF (Continued) **S106124004**

Material FA:	Petroleum
Quantity:	.00
Units:	L
Recovered:	.00
Oxygenate:	Not reported

AK306
ESE
1/4-1/2
0.493 mi.
2605 ft.

WINDHORSE GAS STATION INC
569 MYRTLE AVE
BROOKLYN, NY 11205

NY LTANKS **U001854648**
NY UST **N/A**
NY Spills

Site 2 of 2 in cluster AK

Relative:
Higher

Actual:
41 ft.

LTANKS:

Spill Number/Closed Date:	8902747 / 2001-05-23
Facility ID:	8902747
Site ID:	328792
Spill Date:	1989-06-15
Spill Cause:	Tank Test Failure
Spill Source:	Gasoline Station or other PBS Facility
Spill Class:	A3
Cleanup Ceased:	Not reported
SWIS:	2401
Investigator:	SIGONA
Referred To:	Not reported
Reported to Dept:	1989-06-16
CID:	Not reported
Water Affected:	Not reported
Spill Notifier:	Tank Tester
Last Inspection:	Not reported
Recommended Penalty:	False
Meets Standard:	False
UST Involvement:	True
Remediation Phase:	0
Date Entered In Computer:	1989-06-23
Spill Record Last Update:	2009-06-04
Spiller Name:	Not reported
Spiller Company:	M & Q DISTRIBUTOR
Spiller Address:	311 NORMAN AVENUE
Spiller County:	001
Spiller Contact:	Not reported
Spiller Phone:	Not reported
Spiller Extention:	Not reported
DEC Region:	2
DER Facility ID:	264614
DEC Memo:	"06/04/09-Hiralkumar Patel. found old spill report in file with notes: DEC Sigona reassigned spill from DEC Sullivan on May 23, 2001. This spill has been closed, and further information concerning this site can be found under spill No. 0003150. "
Remarks:	"(5) 550 GALLON TANKS IN SYSTEM FAILED AIR PRESSURE TEST, 2LBS/1/2HR, NO LEAKAGE SEEN SUSPECT LINE."

All TTF:

Facility ID:	8902747
Spill Number:	8902747
Spill Tank Test:	1535599
Site ID:	328792
Tank Number:	Not reported

WINDHORSE GAS STATION INC (Continued) **U001854648**

Tank Size:	0
Material:	0009
EPA UST:	Not reported
UST:	Not reported
Cause:	Not reported
Source:	Not reported
Test Method:	00
Test Method 2:	Unknown
Leak Rate:	.00
Gross Fail:	Not reported
Modified By:	Spills
Last Modified Date:	Not reported

All Materials:

Site ID:	328792
Operable Unit ID:	930194
Operable Unit:	01
Material ID:	450434
Material Code:	0009
Material Name:	gasoline
Case No.:	Not reported
Material FA:	Petroleum
Quantity:	.00
Units:	G
Recovered:	.00
Oxygenate:	Not reported

UST:

Id/Status:	2-600866 / Active
Program Type:	PBS
Region:	STATE
DEC Region:	2
Expiration Date:	05/16/2020
UTM X:	587737.57931
UTM Y:	4505319.51638
Site Type:	Retail Gasoline Sales

Affiliation Records:

Site Id:	22838
Affiliation Type:	Facility Owner
Company Name:	569 MYRTLE AVE LLC
Contact Type:	PRESIDENT
Contact Name:	DORJET RMETCHUK
Address1:	105 STEUBEN ST
Address2:	Not reported
City:	BROOKLYN
State:	NY
Zip Code:	11205
Country Code:	001
Phone:	(347) 234-1786
EMail:	Not reported
Fax Number:	Not reported
Modified By:	NTFREEMA
Date Last Modified:	2015-05-29

Site Id:	22838

WINDHORSE GAS STATION INC (Continued) **U001854648**

Affiliation Type:	Mail Contact
Company Name:	569 MYRTLE AVENUE, L.L.C.
Contact Type:	Not reported
Contact Name:	IVAN MULLER
Address1:	569 MYRTLE AVENUE
Address2:	Not reported
City:	BROOKLYN
State:	NY
Zip Code:	11205
Country Code:	001
Phone:	(718) 377-7362
EMail:	Not reported
Fax Number:	Not reported
Modified By:	TRANSLAT
Date Last Modified:	2004-03-04

Site Id:	22838
Affiliation Type:	Facility Operator
Company Name:	WINDHORSE GAS STATION INC
Contact Type:	Not reported
Contact Name:	DORJE RMETCHUK
Address1:	Not reported
Address2:	Not reported
City:	Not reported
State:	NN
Zip Code:	Not reported
Country Code:	001
Phone:	(718) 783-3744
EMail:	Not reported
Fax Number:	Not reported
Modified By:	AYLAGATI
Date Last Modified:	2017-07-28

Site Id:	22838
Affiliation Type:	Emergency Contact
Company Name:	569 MYRTLE AVE LLC
Contact Type:	Not reported
Contact Name:	IVAN MULLER
Address1:	Not reported
Address2:	Not reported
City:	Not reported
State:	NN
Zip Code:	Not reported
Country Code:	999
Phone:	(347) 234-1786
EMail:	Not reported
Fax Number:	Not reported
Modified By:	NTFREEMA
Date Last Modified:	2015-05-29

Tank Info:

Tank Number:	011
Tank ID:	46972
Tank Status:	Closed - Removed
Material Name:	Closed - Removed
Capacity Gallons:	275

WINDHORSE GAS STATION INC (Continued) **U001854648**

Install Date:	Not reported
Date Tank Closed:	04/01/2000
Registered:	True
Tank Location:	Underground
Tank Type:	Steel/carbon steel
Material Code:	9999
Common Name of Substance:	Other
Tightness Test Method:	NN
Date Test:	Not reported
Next Test Date:	Not reported
Pipe Model:	Not reported
Modified By:	TRANSLAT
Last Modified:	04/14/2017

Equipment Records:

A99 - Tank Internal Protection - Other
I04 - Overfill - Product Level Gauge (A/G)
F02 - Pipe External Protection - Original Sacrificial Anode
B02 - Tank External Protection - Original Sacrificial Anode
C02 - Pipe Location - Underground/On-ground
G00 - Tank Secondary Containment - None
J02 - Dispenser - Suction Dispenser
K01 - Spill Prevention - Catch Basin
D01 - Pipe Type - Steel/Carbon Steel/Iron
H05 - Tank Leak Detection - In-Tank System (ATG)

Tank Number:	012
Tank ID:	58051
Tank Status:	In Service
Material Name:	In Service
Capacity Gallons:	8000
Install Date:	05/01/2000
Date Tank Closed:	Not reported
Registered:	True
Tank Location:	Underground
Tank Type:	Equivalent technology
Material Code:	0008
Common Name of Substance:	Diesel
Tightness Test Method:	21
Date Test:	01/21/2015
Next Test Date:	Not reported
Pipe Model:	Not reported
Modified By:	NTFREEMA
Last Modified:	04/14/2017

Equipment Records:

A03 - Tank Internal Protection - Fiberglass Liner (FRP)
C02 - Pipe Location - Underground/On-ground
J02 - Dispenser - Suction Dispenser
D99 - Pipe Type - Other
G04 - Tank Secondary Containment - Double-Walled (Underground)
F99 - Pipe External Protection - Other
H05 - Tank Leak Detection - In-Tank System (ATG)
B04 - Tank External Protection - Fiberglass
I02 - Overfill - High Level Alarm

WINDHORSE GAS STATION INC (Continued) **U001854648**

H01 - Tank Leak Detection - Interstitial - Electronic Monitoring

Tank Number:	013
Tank ID:	58052
Tank Status:	In Service
Material Name:	In Service
Capacity Gallons:	10000
Install Date:	05/01/2000
Date Tank Closed:	Not reported
Registered:	True
Tank Location:	Underground
Tank Type:	Equivalent technology
Material Code:	0009
Common Name of Substance:	Gasoline
Tightness Test Method:	21
Date Test:	01/21/2015
Next Test Date:	Not reported
Pipe Model:	Not reported
Modified By:	NTFREEMA
Last Modified:	04/14/2017

Equipment Records:

G04 - Tank Secondary Containment - Double-Walled (Underground)
H05 - Tank Leak Detection - In-Tank System (ATG)
F99 - Pipe External Protection - Other
J02 - Dispenser - Suction Dispenser
C02 - Pipe Location - Underground/On-ground
A03 - Tank Internal Protection - Fiberglass Liner (FRP)
H01 - Tank Leak Detection - Interstitial - Electronic Monitoring
I02 - Overfill - High Level Alarm
B04 - Tank External Protection - Fiberglass
D08 - Pipe Type - Equivalent Technology

Tank Number:	014
Tank ID:	58053
Tank Status:	In Service
Material Name:	In Service
Capacity Gallons:	10000
Install Date:	05/01/2000
Date Tank Closed:	Not reported
Registered:	True
Tank Location:	Underground
Tank Type:	Equivalent technology
Material Code:	0009
Common Name of Substance:	Gasoline
Tightness Test Method:	21
Date Test:	01/21/2015
Next Test Date:	Not reported
Pipe Model:	Not reported
Modified By:	NTFREEMA
Last Modified:	04/14/2017

Equipment Records:

A03 - Tank Internal Protection - Fiberglass Liner (FRP)

WINDHORSE GAS STATION INC (Continued) **U001854648**

C02 - Pipe Location - Underground/On-ground
J02 - Dispenser - Suction Dispenser
B04 - Tank External Protection - Fiberglass
D08 - Pipe Type - Equivalent Technology
I02 - Overfill - High Level Alarm
H01 - Tank Leak Detection - Interstitial - Electronic Monitoring
G04 - Tank Secondary Containment - Double-Walled (Underground)
F99 - Pipe External Protection - Other
H05 - Tank Leak Detection - In-Tank System (ATG)

Tank Number:	1
Tank ID:	44134
Tank Status:	Closed - Removed
Material Name:	Closed - Removed
Capacity Gallons:	4000
Install Date:	07/01/1952
Date Tank Closed:	04/01/2000
Registered:	True
Tank Location:	Underground
Tank Type:	Steel/carbon steel
Material Code:	0009
Common Name of Substance:	Gasoline
Tightness Test Method:	21
Date Test:	12/06/1998
Next Test Date:	Not reported
Pipe Model:	Not reported
Modified By:	TRANSLAT
Last Modified:	04/14/2017

Equipment Records:

I02 - Overfill - High Level Alarm
K01 - Spill Prevention - Catch Basin
A99 - Tank Internal Protection - Other
F07 - Pipe External Protection - Retrofitted Sacrificial Anode
B07 - Tank External Protection - Retrofitted Sacrificial Anode
C02 - Pipe Location - Underground/On-ground
G00 - Tank Secondary Containment - None
J02 - Dispenser - Suction Dispenser
D01 - Pipe Type - Steel/Carbon Steel/Iron
H05 - Tank Leak Detection - In-Tank System (ATG)

Tank Number:	10
Tank ID:	44143
Tank Status:	Closed - Removed
Material Name:	Closed - Removed
Capacity Gallons:	550
Install Date:	07/01/1975
Date Tank Closed:	04/01/2000
Registered:	True
Tank Location:	Underground
Tank Type:	Steel/carbon steel
Material Code:	0009
Common Name of Substance:	Gasoline
Tightness Test Method:	21

WINDHORSE GAS STATION INC (Continued) **U001854648**

Date Test:	12/06/1998
Next Test Date:	Not reported
Pipe Model:	Not reported
Modified By:	TRANSLAT
Last Modified:	04/14/2017

Equipment Records:

B07 - Tank External Protection - Retrofitted Sacrificial Anode
C02 - Pipe Location - Underground/On-ground
G00 - Tank Secondary Containment - None
J02 - Dispenser - Suction Dispenser
I02 - Overfill - High Level Alarm
K01 - Spill Prevention - Catch Basin
D01 - Pipe Type - Steel/Carbon Steel/Iron
F07 - Pipe External Protection - Retrofitted Sacrificial Anode
A99 - Tank Internal Protection - Other
H05 - Tank Leak Detection - In-Tank System (ATG)

Tank Number:	2
Tank ID:	44135
Tank Status:	Closed - Removed
Material Name:	Closed - Removed
Capacity Gallons:	550
Install Date:	07/01/1952
Date Tank Closed:	04/01/2000
Registered:	True
Tank Location:	Underground
Tank Type:	Steel/carbon steel
Material Code:	0009
Common Name of Substance:	Gasoline

Tightness Test Method:	21
Date Test:	12/06/1998
Next Test Date:	Not reported
Pipe Model:	Not reported
Modified By:	TRANSLAT
Last Modified:	04/14/2017

Equipment Records:

G04 - Tank Secondary Containment - Double-Walled (Underground)
H05 - Tank Leak Detection - In-Tank System (ATG)
B07 - Tank External Protection - Retrofitted Sacrificial Anode
C02 - Pipe Location - Underground/On-ground
J02 - Dispenser - Suction Dispenser
D01 - Pipe Type - Steel/Carbon Steel/Iron
F07 - Pipe External Protection - Retrofitted Sacrificial Anode
A99 - Tank Internal Protection - Other
I02 - Overfill - High Level Alarm
K01 - Spill Prevention - Catch Basin

Tank Number:	3
Tank ID:	44136
Tank Status:	Closed - Removed
Material Name:	Closed - Removed
Capacity Gallons:	550
Install Date:	07/01/1952

WINDHORSE GAS STATION INC (Continued) **U001854648**

Date Tank Closed:	04/01/2000
Registered:	True
Tank Location:	Underground
Tank Type:	Steel/carbon steel
Material Code:	0009
Common Name of Substance:	Gasoline
Tightness Test Method:	21
Date Test:	12/06/1998
Next Test Date:	Not reported
Pipe Model:	Not reported
Modified By:	TRANSLAT
Last Modified:	04/14/2017

Equipment Records:

F07 - Pipe External Protection - Retrofitted Sacrificial Anode
A99 - Tank Internal Protection - Other
B07 - Tank External Protection - Retrofitted Sacrificial Anode
C02 - Pipe Location - Underground/On-ground
G00 - Tank Secondary Containment - None
J02 - Dispenser - Suction Dispenser
I02 - Overfill - High Level Alarm
K01 - Spill Prevention - Catch Basin
D01 - Pipe Type - Steel/Carbon Steel/Iron
H05 - Tank Leak Detection - In-Tank System (ATG)

Tank Number:	4
Tank ID:	44137
Tank Status:	Closed - Removed
Material Name:	Closed - Removed
Capacity Gallons:	550
Install Date:	07/01/1952
Date Tank Closed:	04/01/2000
Registered:	True
Tank Location:	Underground
Tank Type:	Steel/carbon steel
Material Code:	0009
Common Name of Substance:	Gasoline
Tightness Test Method:	21
Date Test:	12/06/1998
Next Test Date:	Not reported
Pipe Model:	Not reported
Modified By:	TRANSLAT
Last Modified:	04/14/2017

Equipment Records:

B07 - Tank External Protection - Retrofitted Sacrificial Anode
C02 - Pipe Location - Underground/On-ground
G00 - Tank Secondary Containment - None
J02 - Dispenser - Suction Dispenser
F07 - Pipe External Protection - Retrofitted Sacrificial Anode
A99 - Tank Internal Protection - Other
D01 - Pipe Type - Steel/Carbon Steel/Iron
I02 - Overfill - High Level Alarm
K01 - Spill Prevention - Catch Basin
H05 - Tank Leak Detection - In-Tank System (ATG)

WINDHORSE GAS STATION INC (Continued) **U001854648**

Tank Number:	5
Tank ID:	44138
Tank Status:	Closed - Removed
Material Name:	Closed - Removed
Capacity Gallons:	550
Install Date:	07/01/1952
Date Tank Closed:	04/01/2000
Registered:	True
Tank Location:	Underground
Tank Type:	Steel/carbon steel
Material Code:	0009
Common Name of Substance:	Gasoline
Tightness Test Method:	21
Date Test:	12/06/1998
Next Test Date:	Not reported
Pipe Model:	Not reported
Modified By:	TRANSLAT
Last Modified:	04/14/2017

Equipment Records:

A99 - Tank Internal Protection - Other
B07 - Tank External Protection - Retrofitted Sacrificial Anode
C02 - Pipe Location - Underground/On-ground
G00 - Tank Secondary Containment - None
J02 - Dispenser - Suction Dispenser
F07 - Pipe External Protection - Retrofitted Sacrificial Anode
D01 - Pipe Type - Steel/Carbon Steel/Iron
I02 - Overfill - High Level Alarm
K01 - Spill Prevention - Catch Basin
H05 - Tank Leak Detection - In-Tank System (ATG)

Tank Number:	6
Tank ID:	44139
Tank Status:	Closed - Removed
Material Name:	Closed - Removed
Capacity Gallons:	550
Install Date:	07/01/1952
Date Tank Closed:	04/01/2000
Registered:	True
Tank Location:	Underground
Tank Type:	Steel/carbon steel
Material Code:	0009
Common Name of Substance:	Gasoline
Tightness Test Method:	21
Date Test:	12/06/1998
Next Test Date:	Not reported
Pipe Model:	Not reported
Modified By:	TRANSLAT
Last Modified:	04/14/2017

Equipment Records:

A99 - Tank Internal Protection - Other
F07 - Pipe External Protection - Retrofitted Sacrificial Anode
B07 - Tank External Protection - Retrofitted Sacrificial Anode
C02 - Pipe Location - Underground/On-ground

WINDHORSE GAS STATION INC (Continued) **U001854648**

G00 - Tank Secondary Containment - None
J02 - Dispenser - Suction Dispenser
H05 - Tank Leak Detection - In-Tank System (ATG)
D01 - Pipe Type - Steel/Carbon Steel/Iron
I02 - Overfill - High Level Alarm
K01 - Spill Prevention - Catch Basin

Tank Number:	7
Tank ID:	44140
Tank Status:	Closed - Removed
Material Name:	Closed - Removed
Capacity Gallons:	550
Install Date:	04/01/1954
Date Tank Closed:	04/01/2000
Registered:	True
Tank Location:	Underground
Tank Type:	Steel/carbon steel
Material Code:	0009
Common Name of Substance:	Gasoline
Tightness Test Method:	21
Date Test:	12/06/1998
Next Test Date:	Not reported
Pipe Model:	Not reported
Modified By:	TRANSLAT
Last Modified:	04/14/2017

Equipment Records:

B07 - Tank External Protection - Retrofitted Sacrificial Anode
C02 - Pipe Location - Underground/On-ground
G00 - Tank Secondary Containment - None
J02 - Dispenser - Suction Dispenser
F07 - Pipe External Protection - Retrofitted Sacrificial Anode
A99 - Tank Internal Protection - Other
D01 - Pipe Type - Steel/Carbon Steel/Iron
I02 - Overfill - High Level Alarm
K01 - Spill Prevention - Catch Basin
H05 - Tank Leak Detection - In-Tank System (ATG)

Tank Number:	8
Tank ID:	44141
Tank Status:	Closed - Removed
Material Name:	Closed - Removed
Capacity Gallons:	550
Install Date:	04/01/1954
Date Tank Closed:	04/01/2000
Registered:	True
Tank Location:	Underground
Tank Type:	Steel/carbon steel
Material Code:	0009
Common Name of Substance:	Gasoline
Tightness Test Method:	21
Date Test:	12/06/1998
Next Test Date:	Not reported
Pipe Model:	Not reported

WINDHORSE GAS STATION INC (Continued) **U001854648**

Modified By: TRANSLAT
Last Modified: 04/14/2017

Equipment Records:

H05 - Tank Leak Detection - In-Tank System (ATG)
B07 - Tank External Protection - Retrofitted Sacrificial Anode
C02 - Pipe Location - Underground/On-ground
G00 - Tank Secondary Containment - None
J02 - Dispenser - Suction Dispenser
F07 - Pipe External Protection - Retrofitted Sacrificial Anode
A99 - Tank Internal Protection - Other
D01 - Pipe Type - Steel/Carbon Steel/Iron
I02 - Overfill - High Level Alarm
K01 - Spill Prevention - Catch Basin

Tank Number: 9
Tank ID: 44142
Tank Status: Closed - Removed
Material Name: Closed - Removed
Capacity Gallons: 550
Install Date: 04/01/1954
Date Tank Closed: 04/01/2000
Registered: True
Tank Location: Underground
Tank Type: Steel/carbon steel
Material Code: 0009
Common Name of Substance: Gasoline

Tightness Test Method: 21
Date Test: 12/06/1998
Next Test Date: Not reported
Pipe Model: Not reported
Modified By: TRANSLAT
Last Modified: 04/14/2017

Equipment Records:

B07 - Tank External Protection - Retrofitted Sacrificial Anode
C02 - Pipe Location - Underground/On-ground
G00 - Tank Secondary Containment - None
J02 - Dispenser - Suction Dispenser
D01 - Pipe Type - Steel/Carbon Steel/Iron
A99 - Tank Internal Protection - Other
F07 - Pipe External Protection - Retrofitted Sacrificial Anode
I02 - Overfill - High Level Alarm
K01 - Spill Prevention - Catch Basin
H05 - Tank Leak Detection - In-Tank System (ATG)

SPILLS:

Spill Number/Closed Date: 0003150 / 2015-12-07
Facility ID: 0003150
Facility Type: ER
DER Facility ID: 264614
Site ID: 205708
DEC Region: 2
Spill Cause: Unknown
Spill Class: B3
SWIS: 2401

WINDHORSE GAS STATION INC (Continued) **U001854648**

Spill Date:	2000-06-13
Investigator:	hrpatel
Referred To:	Not reported
Reported to Dept:	2000-06-13
CID:	196
Water Affected:	Not reported
Spill Source:	Gasoline Station or other PBS Facility
Spill Notifier:	Responsible Party
Cleanup Ceased:	Not reported
Cleanup Meets Std:	False
Last Inspection:	Not reported
Recommended Penalty:	False
UST Trust:	True
Remediation Phase:	0
Date Entered In Computer:	2000-06-13
Spill Record Last Update:	2015-12-07
Spiller Name:	IVAN MULLER
Spiller Company:	IVAN MULLER
Spiller Address:	1616 48TH STREET
Spiller Company:	001
Contact Name:	ERIK ZALEWUKI
DEC Memo:	"Prior to Sept, 2004 data translation this spill Lead_DEC Field was ROMMEL This spill case was reassigned from DEC (Sigona) to Rommel on 01/07/2004. Also See Spill Nos. 8902747 and 9611420 for further site history. On 5/17/2001, DEC Sigona & Rossan perfromed a site inspection at 569 Myrtle Avenue, PBS No. 2-600866. The site was under construction, and being developed into a new state-of-the art gas station. Met with Mike Buscemi, Maximum Distributors, 556 Central Avenue, Bethpage, New York, 11714 (516)933-0700. Mike said the tank removal and installation was supervised by a Licensed NYFD, contractor and plans were filed an approved by NYFD by Charles Nalbone of Maximum Distributors. The owner of the the station is Ivan Muller (718)871-0097. Mike's been working on the station for 8-9 months. They removed a number of 550's and 4,000 gallon USTs in 2000. Phoenix Environmental supervised closure activities and documented a closure report on tank removal. 631-864-4200. Ivan Muller, 1616 48th Street, Brooklyn, N.Y. 718-366-2259. Mike Buscelli toured the site and showed where the tanks were installed and piping systems. The tanks were reportedly double walled FRP with leak detectors. Mr. Buscelli will send copy of plans and results of Phoenix site assessment to DEC. DEC Sigona called Mike Buscemi on Monday May 21, 2001, and left message requesting an update on status of site assessment/tank closure report and copy of installation plans. They said he would be contacted and would replay ASAP. On May 23, 2001, the DEC (Sigona) received a copy of the engineering plans for the new tanks and a laboratory test report from EcoTest Laboratories, dated June 16, 2000. The test results indicate that petroleum contaminated soils were found during the field sampling performed by Phoenix Environmental. The information submitted by Maximum Distributors does not include all of the information we requested. Mr. Buscemi suggested that we contact the owner for additional information. At this point, the DEC has determined that the EcoTest Laboratory report along with the notification by Phoenix Environmental to the DEC Spill hotline will satisfy one of the requirements of a site assessment under EPA 40 CFR 280.72: identification of the release of a regulated substance by an owner or operator closing an UST. However, additional investigation is warranted and required by Article 12 of the

WINDHORSE GAS STATION INC (Continued) **U001854648**

Navigation Law (NL) because the report indicates that the groundwater may have been contaminated following the closure of the gasoline and used oil USTs. The EcoTest laboratory test results cannot be used in place of a complete tank closure report or a site assessment. On May 23, 2001, The DEC (Sigona) sent a letter to Ivan Muller requiring the facility owner to hire a qualified environmental consultant to prepare a valid tank closure and site assessment report, if they have not done so already. These reports must be developed in accordance with 40 CFR 280.72 and DEC’s SPOTS Memo No. 14, entitled, Site Assessments at Bulk Storage Facilities , dated August 1, 1994. The DEC plans to inspect this facility after the tanks have been installed to ensure that the plans have been properly implemented. DEC requested that 569 Myrtle LLC submit a copy of the tank closure report, a complete site assessment, and waste manifests for the disposal of petroleum contaminated soils, by June 15, 2001. 12/05 - Further investingation needs to be performed. 4/1/09 - Austin - Transferred from Needs Reassignment to Patel for further work to remediate and close - end 04/17/09-Hiralkumar Patel. visited site. its a citgo gas station with a store at the intersection of Myrtle Ave and Classon Ave. owner was not available at the site. Ivan **property owner** Ph. (718) 871-0097 Amna Kirmani **store manager** Ph. (718) 783-3744 received message from Ivan. 06/04/09-Hiralkumar Patel. alternate addresses: 569-577 Myrtle Ave, 184-190 Classon Ave other spills: 9611420, 8902747 PBS #: 2-600866. as per PBS record, site had nine 550 gal and one 4,000 gal gasoline USTs and one 275 gal other oil UST. all tanks removed in April 2000 and replaced with two 10,000 gal gasoline UST and one 8,000 gal diesel UST. currently active tanks were tested in March 2006. Station owner: 569 Myrtle Ave LLC 1616 48TH Street Brooklyn, NY 11204 Attn.: Ivan Muller Ph. (718) 871-0097 (347) 234-1786 Fax (718) 871-9350 email: ivanmuller1@gmail.com reviewed old file.
-
-*-* spill #: 8902747 was reported on 06/15/1989 as five 550 gal tank systems failed tightness test. case closed and was referred to spill # 0003150. spill #: 9611420 was reported on 12/17/1996 as gas fumes were reported in sewer. case was reported by FDNY at 579 Myrtle ave (FDNY building). after further investigation found that site at 569 Myrtle Ave could be the source of gas odors in sewer. case closed and was referred to spill # 0003150. - in May 2001, someone from senator Velmanette Montgomery’s office had made an inquiry regarding an abandoned gas station at Myrtle ave & Classen ave - as per notes from 9611420, site had 10- 550 gal and one 4,000 gal USTs - Maximum Distributors removed 550 gal and 4000 gal tanks - Phoenix Environmental supervised closure activities and documented a closure report on tank removal - on 05/22/01, received fax from Phoenix environmental with copy of sample analyticals; three soil samples collected (S1-A, S1-B and S1-C); each sample was analyzed for gasoline range organics and composite of three sample was analyzed for VOCs via 8260 - found high GROs in two samples (S1-A: 320 ppm, S1-B: 210 ppm) and found heavy VOC contamination in composite sample - on 05/23/01, DEC Sigona sent letter to Ivan Muller requiring to submit tank closure report, via certified mail (7000 1670 0001 5118 1213). received signed receipt (for letter delivery) at 10:46 AM on 06/14/2001. soil analyticals from June 2000:
---------------------------S1-A,B,C
Toluene----------------------4,300
Xylene----------------------63,000

WINDHORSE GAS STATION INC (Continued) **U001854648**

1,2,4-Trimethylbenzene-------53,000
1,3,5-Trimethylbenzene-------17,000 Citgo Petroleum Corp. Maximum Distributors Inc. **tank removal company** 556 Central Avenue Bethpage, NY 11714 contact: Mike Buscemi Ph. (516) 933-0700 Fax (516) 933-2244 Phoenix Environmental **environmental company observed tank removal activities** Ph. (631) 864-4200
-
-*-* 12:29 PM:- left message at Maximum distributors. 12:30 PM:- spoke with Paul Sherwood at Phoenix environmental. he will look for reports and will call back. 07/06/09-Hiralkumar Patel. 2:17 PM:- spoke with Mr. Muller. he will call back. 2:18 PM:- spoke with Paul at Phoenix regarding reports. he will call back. 07/06/09-Hiralkumar Patel. 2:37 PM:- received message from Mr. Muller (Cell: 347-234-1786). 07/07/09-Hiralkumar Patel. 12:29 PM:- left message for Mr. Muller. 1:30 PM:- received call from Mr. Muller. explained him regarding open spill case. he requested letter from the department. 07/08/09-Hiralkumar Patel. 9:36 AM:- received call from Paul from Phoenix. he found few disposal sample analyticals only. as per his record, Phoenix environmental was hired to monitor excavation (PID monitoring during excavation) and characterization of excavated soil. they collected samples and sent to lab (analyticals in file previously submitted by Citgo) and owner disposed off excavated soil. no other documents with Phoenix. 2:25 PM:- sent letter (via certified mail: 7000 1670 0004 5983 4033) to Mr. Muller requiring Phase I, soil and groundwater sampling via installation of at least three wells and site map with location of all previous/current tank systems. letter faxed to Mr. Muller. 07/24/09-Hiralkumar Patel. recieved signed return reciept. letter was delivered on 07/21/09. 09/24/09-Hiralkumar Patel. 3:40 PM:- left message for Mr. Muller to response by end of 09/28/09 to avoid enforcement. 10/08/09-Hiralkumar Patel. 2:43 PM:- received message from Mr. Muller. he hired contractor and working. 10/09/09-Hiralkumar Patel. 10:10 AM:- spoke with Mr. Muller. he signed contract yesterday. currently he is out of office and will send email with contractor’s contact info. sent email to Mr. Muller to submit contractor’s info by 10/12/09. 12/01/09-Hiralkumar Patel. 1:58 PM:- spoke with Mr. Muller. he mentioned that Phoenix environmental is doing work. he will call back in five minutes with more info. 2:10 PM:- received call from Mr. Muller. he spoke with Phoenix environmental and Pheonix will send letter with more info. 3:14 PM:- received fax from Paul Sherwood from Phoenix environmental. Paul is preparing work scope and cost estimates. Paul Sherwood Phoenix Environmental PH. (631) 864-4200 Fax (631) 864-8494 email: psherwood@phoenixeti.com 12/03/09-Hiralkumar Patel. 3:48 PM:- spoke with Paul. he is preparing proposal and will submit by 12/08/09. Phoenix environmental hasn’t been hired yet. asked Paul to inform when he submit proposal. 12/04/09-Hiralkumar Patel. 8:40 AM:- left message for Mr. Muller to provide company’s name by end of 12/11/09, who is going to do work. 05/07/10-Hiralkumar Patel. 3:25 PM:- spoke with Mr. Muller. he mentioned that he hired contractor and will submit documents on 05/10/10. 3:30 PM:- sent email to Mr. Muller. asked him to submit Phase I and subsurface investigation work plan by end of 05/10/10 to avoid legal referral. 05/11/10-Hiralkumar Patel. received fax from Mr. Muller with copy of signed contract with Phoenix environmental for soil and groundwater investigation work. contract doesn’t include Phase I work. 11:53 AM:- left message for Paul at Phoenix. 12:35 PM:- spoke with Paul. asked him to submit site map with proposed well locations for review. also asked him about

WINDHORSE GAS STATION INC (Continued) **U001854648**

Phase I work. Paul mentioned that site was gas station for long time and so no need for Phase I. explained Paul that Phase I will provide important information about old tank system locations. asked him to include site history info (not the complete Phase I) in Phase II report. 12:51 PM:- sent email to Paul and asked to submit work schedule and site map with proposed well locations. email copied to Mr. Muller. 06/29/10-Hiralkumar Patel. 12:57 PM:- left message for Paul. 12:58 PM:- spoke with Mr. Muller. he mentioned that he has paid advance to contractor and waiting for work done. he asked to contact his brother, George Muller (917-337-6083) who is handling this matter. 1:00 PM:- left message for George Muller. 1:06 PM:- received call from George Muller. he has submitted as-built plan to Phoenix and waiting for response. asked him to contact Phoenix regarding investigation work. 06/30/10-Hiralkumar Patel. 3:33 PM:- received email from Paul with work plan. proposes to install three 2 inch monitoring wells, surrounding existing tank system, with 20 ft of screen. based on regional topographic maps, groundwater under the site is believed to be at 35 ft bg and flowing to the north. 07/01/10-Hiralkumar Patel. 11:11 AM:- sent work plan approval letter to Mr. Muller requiring to submit investigation report by the end of 08/31/10. letter emailed to Mr. Muller and Paul. 09/13/10-Hiralkumar Patel. 10:55 AM:- left message for Mr. Muller. 10:56 AM:- left message for Paul. 10:58 AM:- sent email to Mr. Muller requiring to submit a investigation report by end of 09/17/10. email copied to Paul. 03/23/11-Hiralkumar Patel. 4:08 PM:- spoke with Paul. he mentioned that no work has done yet. he will talk to Mr. Muller to schedule a work. asked Paul to submit work schedule by 03/30/11. 4:11 PM:- sent email to Paul requiring to submit work schedule by 03/30/11. email copied to Mr. Muller. 05/18/11-Hiralkumar Patel. 3:05 PM:- sent letter (via certified mail: 7009 1680 0000 7007 9910) to Mr. Muller and asked him to submit phase I and phase II reports, according to the letter dated 07/08/09, by end of 06/10/11. informed him that if reports are not available by 06/10/11 then case will be referred to legal. letter emailed to Mr. Muller and Paul with copy of letter dated 07/08/09. 06/06/11-Hiralkumar Patel. 3:49 PM:- received email from Paul stating that well installation has been scheduled for 06/08/11 and report will be available by 07/11/11. 06/09/11-Hiralkumar Patel. 11:10 AM:- spoke with Paul. he was at the site installing wells. one well has been installed. groundwater found at 38-39 ft bg. they found boulders in ground. he will submit report by 07/11/11. also discussed about phase I report. Paul mentioned that this is the only gas station in the area and surrounding properties are mostly residential and small commercial buildings. as they don't suspect any other source of contamination, if any, they are not planning for phase I investigation at this point. informed him that after reviewing the investigation report, the department may require Phase I investigation. 06/16/11-Hiralkumar Patel. certified letter sent on 05/18/11 came back undelivered. 02/08/12-Hiralkumar Patel. 3:48 PM:- spoke with Paul. he mentioned that work was done, but report was not prepared due to some payment issues. but now other issues are resolved, he will prepare report and submit soon. 3:51 PM:- spoke with Mr. Muller and asked him to submit report by the end of 02/17/12. 08/17/12-Hiralkumar Patel. 3:30 PM:- spoke with Paul. he will submit report. asked him to submit report by 08/31/12. 3:31 PM:- sent email to Paul and asked to submit report by 08/31/12. email copied to Mr. Muller. 08/31/12-Hiralkumar Patel. 4:59 PM:- received email from Paul including report. abstract: - installed three 2-inch

WINDHORSE GAS STATION INC (Continued) **U001854648**

wells - during well installation, split spoon samples were collected at five ft intervals - soil consisted primarily of silty sand with varying amounts of clay and gravel - at varying levels cobbles and boulders were encountered - from each boring location, the sample collected just above the groundwater interface - additional soil sample was collected from 9-11 ft depth from well MW-2 as found high PID readings (1,167 ppm) - found PID readings only in well MW-2 - wells installed with 15-20 ft screen - well MW-3 was dry during gauging/sampling - found contamination in soil sample from 9-11 ft in MW-2, but no contamination in deeper soil (29-31 ft) from MW-2 - found contamination in groundwater sample from MW-2 - as per groundwater sample result table 3, groundwater found at 37-38 ft depth -------- soil analyticals: ----------MW-2 (9-11 ft) Toluene----------450 Ethylbenzene----------2,000 Xylene----------14,500 1,2,4-Trimethylbenzene------29,000 1,3,5-Trimethylbenzene-------7,800 Naphthalene----------5,300 groundwater analyticals: ----------MW-2 Ethylbenzene----------270 Xylene----------1,910 1,2,4-Trimethylbenzene-------1,600 1,3,5-Trimethylbenzene---------430 Naphthalene----------310 MTBE----------6 09/04/12-Hiralkumar Patel. tried Mr. Muller's numbers, but no answer and no voicemail system. 2:14 PM:- spoke with Paul. informed him that the department requires re-sampling of groundwater from existing wells. he will talk to Mr. Muller. 2:18 PM:- spoke with George Muller. informed him that the department requires re-sampling of groundwater from the existing wells and the report must be submitted by the end of 10/05/12. 2:39 PM:- sent email to Paul. asked him to submit groundwater sampling report by 10/05/12. also asked him to provide site-specific groundwater flow direction, if water found in well MW-3. 01/08/13-Hiralkumar Patel. 4:14 PM:- spoke with Paul regarding groundwater sampling results. he will check record and will call back tomorrow. 01/11/13-Hiralkumar Patel. 3:49 PM:- spoke with Paul. he is preparing report and will submit next week. asked him to send sample results for review. 3:54 PM:- received email from Paul including results of groundwater sample from MW-1 and MW-2. groundwater analyticals: ----------MW-2 Ethylbenzene----------170 1,2,4-Trimethylbenzene---110 02/11/13-Hiralkumar Patel. 2:21 PM:- sent email to Paul inquiring about report for re-sampling. email copied to Mr. Muller. discussed with DEC Austin. based on available soil and groundwater analyticals, the Department requires determination of site-specific groundwater flow direction, which requires installation of additional monitoring well as well MW-3 is dry. 03/19/13-Hiralkumar Patel. 1:50 PM:- spoke with Paul and asked to submit re-sampling report by the end of 03/22/13. 04/08/13-Hiralkumar Patel. 1:14 PM:- left message for Paul. 1:16 PM:- spoke with Mr. Muller. he will call back. 4:20 PM:- sent email to Paul and asked to submit re-sampling report. email copied to Mr. Muller. 04/12/13-Hiralkumar Patel. 12:26 PM:- left message for Paul. 04/23/13-Hiralkumar Patel. 12:52 PM:- spoke with Mr. Muller who asked to call his brother George who owns the property. 1:41 PM:- spoke with George Muller. he mentioned that he and his brother own the property. he will talk to Paul regarding re-sampling report. informed him that the department requires further investigation. George Muller asked to send letter to Ivan Muller's address. George Muller Ph. (917) 337-6083 05/01/13-Hiralkumar Patel. 3:26 PM:- received email from Paul including resampling report (sampling

WINDHORSE GAS STATION INC (Continued) **U001854648**

results submitted earlier on 01/11/13). 12/07/15-Hiralkumar Patel. discussed with DEC Vought and DEC DeMeo. after reviewing available information, case closed administratively based on following: - source removal (tank and possibly some contaminated soil) in 2000 (15 years ago) - no contamination in deeper soil sample - results of groundwater resampling during Oct. 2012 - no change in site use"

Remarks: "CALLER STATES WHILE DOING A DIG FOR A NEW TANK CONTAMINATED SOIL WAS FOUND."

All Materials:

Site ID:	205708
Operable Unit ID:	824638
Operable Unit:	01
Material ID:	551478
Material Code:	0009
Material Name:	gasoline
Case No.:	Not reported
Material FA:	Petroleum
Quantity:	.00
Units:	G
Recovered:	.00
Oxygenate:	Not reported

Spill Number/Closed Date:	9611420 / 2001-05-23
Facility ID:	9611420
Facility Type:	ER
DER Facility ID:	264614
Site ID:	328793
DEC Region:	2
Spill Cause:	Housekeeping
Spill Class:	B3
SWIS:	2401
Spill Date:	1996-12-17
Investigator:	SIGONA
Referred To:	Not reported
Reported to Dept:	1996-12-17
CID:	351
Water Affected:	Not reported
Spill Source:	Non Major Facility > 1,100 gal
Spill Notifier:	Fire Department
Cleanup Ceased:	Not reported
Cleanup Meets Std:	False
Last Inspection:	Not reported
Recommended Penalty:	False
UST Trust:	False
Remediation Phase:	0
Date Entered In Computer:	1996-12-17
Spill Record Last Update:	2009-06-04
Spiller Name:	Not reported
Spiller Company:	569 MYRTLE AVE LLC
Spiller Address:	569 MYRTLE AVE
Spiller Company:	001
Contact Name:	NICK SICURANZA
DEC Memo:	"06/04/09-Hiralkumar Patel. found old spill report in file with notes: notes printed on 05/17/2001: NO TEST SINCE 1991, FIRE DEPARTMENT RESPONDED LAST NIGHT & WERE CALLED FOUND TO HAVE 10-550'S; 1-4,000. THEY ARE NOT REGISTERED WITH THE PBS UNIT. SPILL LOCATION

WINDHORSE GAS STATION INC (Continued) **U001854648**

NAME IS ACTUALLY A GAS STATION & THE POTENTIAL SPILLER IS BELIEVED TO BE A COMMERCIAL SERVICE STATION NOT THE NYCFD AS STATED, PREVIOUSLY. FAXED TO ECS. notes printed on 02/27/2002: On May 23, 2001, DEC Sigona closed this spill investigation report. Any information concerning this site will be referenced until Spill No. 0003150, from this point going forward. original spill was reported at 579 Myrtle Ave, NYCFD facility as found gas fumes in sewer. lateron spill address was changed from 579 Myrtle ave to 569 Myrtle ave suspecting gas station at 569 Myrtle ave as the source."

Remarks: "RECEIVED NOTIFICATION THAT THERE WERE GAS FUMES IN THE SEWER - ORDER THE TANKS TO BE TESTED AT THE FD AS BEING THE POSSIBLE SOURCE - TANKS AT FD ARE SINGLE WALL TANKS"

All Materials:

Site ID:	328793
Operable Unit ID:	1039446
Operable Unit:	01
Material ID:	343616
Material Code:	0009
Material Name:	gasoline
Case No.:	Not reported
Material FA:	Petroleum
Quantity:	.00
Units:	G
Recovered:	.00
Oxygenate:	Not reported

---

307 ESE 1/4-1/2 0.498 mi. 2630 ft. | **172 CLASSON AVE. / BROOKL** | **NY LTANKS** | **S102671147**
172 CLASSON AVENUE | **N/A**
NEW YORK CITY, NY

Relative: Higher
Actual: 38 ft.

LTANKS:

Spill Number/Closed Date:	8607092 / 1987-02-20
Facility ID:	8607092
Site ID:	129155
Spill Date:	1987-02-20
Spill Cause:	Tank Overfill
Spill Source:	Tank Truck
Spill Class:	Not reported
Cleanup Ceased:	1987-02-20
SWIS:	2401
Investigator:	SMITH
Referred To:	Not reported
Reported to Dept:	1987-02-20
CID:	Not reported
Water Affected:	NONE
Spill Notifier:	Responsible Party
Last Inspection:	Not reported
Recommended Penalty:	False
Meets Standard:	True
UST Involvement:	False
Remediation Phase:	0
Date Entered In Computer:	1987-02-23
Spill Record Last Update:	1988-02-17
Spiller Name:	Not reported

172 CLASSON AVE. / BROOKL (Continued) **S102671147**

Spiller Company:	BAERENKLAU OIL
Spiller Address:	Not reported
Spiller County:	001
Spiller Contact:	Not reported
Spiller Phone:	Not reported
Spiller Extention:	Not reported
DEC Region:	2
DER Facility ID:	111366
DEC Memo:	""
Remarks:	"THE OIL CAME OUT OF THE VENT LINE DURING FUEL DELIVERY.(NEW DRIVER)"

All Materials:

Site ID:	129155
Operable Unit ID:	904690
Operable Unit:	01
Material ID:	472625
Material Code:	0001A
Material Name:	#2 fuel oil
Case No.:	Not reported
Material FA:	Petroleum
Quantity:	15.00
Units:	G
Recovered:	.00
Oxygenate:	Not reported

308
NE
1/2-1
0.545 mi.
2878 ft.

KEAP ST. STATION **EDR MGP** **1008407893**
KEAP ST. WYTHE AVE. HOOPER ST. AND KENT AVE **N/A**
BROOKLYN, NY 11211

Relative:
Lower

Actual:
15 ft.

Manufactured Gas Plants:
No additional information available

309
ENE
1/2-1
0.548 mi.
2891 ft.

RUTLEDGE STATION **EDR MGP** **1008407898**
RUTLEDGE ST. WYTHE AND KENT AVE AND WALLABOUT AND HEYARD ST **N/A**
BROOKLYN, NY 11205

Relative:
Lower

Actual:
14 ft.

Manufactured Gas Plants:
No additional information available

310 NNE 1/2-1 0.631 mi. 3330 ft. | **BU-NASSAU BRANCH**
KENT AVE AND CROSS, DIVISION
BROOKLYN, NY 11211 | **EDR MGP** | **1008407884**
N/A

Relative: Lower
Actual: 12 ft.

Manufactured Gas Plants:
No additional information available

---

311 NNE 1/2-1 0.682 mi. 3601 ft. | **KENT AVENUE STATION SITE**
500 KENT AVENUE
BROOKLYN, NY 11211 | **NY SHWS**
NY VCP
NY Spills | **S102663001**
N/A

Relative: Lower
Actual: 14 ft.

SHWS:

Program:	HW
Site Code:	421905
Classification:	N
Region:	2
Acres:	2.64
HW Code:	224137
Record Add:	11/17/2009
Record Upd:	07/16/2010
Updated By:	MOBARRIE

Site Description: The Kent Avenue Generating Station Site is located in Brooklyn, NY. It is along the waterfront (Wallabout Channel, trib to East River) on the west side of Kent Avenue, south of the intersection with Division Avenue. The site is the location of the former Kent Avenue Generating Station, which has since been demolished. Excepting activities related to building demolition and property rehabilitation, with respect to current use the site is considered inactive. The uses of the surrounding parcels are varied: across Kent Avenue is a NYC Park (Roberto Clemente Ballfield); immediately to the south is the Brooklyn Navy Yard 13 Acre Parcel Site (NYSDEC Site No. 224019A); immediately to the north across Division Avenue are commercial uses; properties to the northeast and to the southeast appear to have residential uses. Prior uses that appear to have led to site contamination include discharges during the period of operation of the power plant and on-site re-use of prior demolished structures as fill material. A number of environmental investigations of the property have occurred including a Phase II (2000) and other investigations focused on particular issues or areas of the site from 2006 to present. Reclassified to N. See V00732 - Kent Avenue Station Site. Work to be done under VCA Amendment.

Env Problem: The primary contaminants of concern at the site known at the time include PCBs, asbestos, various metals, petroleum constituents and PAHs. Investigations indicate SCG exceedances of PCB and petroeum compounds in sediments/ sludge contained in a large concrete structure (known as "the ash pit"); asbestos, metals and PAHs in subsurface soils/fill; and an area of groundwater petroleum contamination in the southwest corner of the property. The significance of the contamination needs to be determined.

Health Problem:	Not reported
Dump:	Not reported
Structure:	Not reported
Lagoon:	Not reported
Landfill:	Not reported

KENT AVENUE STATION SITE (Continued) **S102663001**

Pond:	Not reported
Disp Start:	Not reported
Disp Term:	Not reported
Lat/Long:	Not reported
Dell:	Not reported
Record Add:	Not reported
Record Upd:	Not reported
Updated By:	Not reported
Own Op:	Owner
Sub Type:	01
Owner Name:	Not reported
Owner Company:	CONSOLIDATED EDISON COMPANY OF NEW YORK
Owner Address:	4 IRVING PLACE
Owner Addr2:	Not reported
Owner City,St,Zip:	NEW YORK, NY 10003
Owner Country:	United States of America
HW Code:	Not reported
Waste Type:	Not reported
Waste Quantity:	Not reported
Waste Code:	Not reported
Crossref ID:	Not reported
Cross Ref Type Code:	Not reported
Cross Ref Type:	Not reported
Record Added Date:	Not reported
Record Updated:	Not reported
Updated By:	Not reported

VCP:

Program Type:	VCP
Site Code:	436486
HW Code:	V00732
Site Class:	C
SWIS:	2401
Region:	2
Town:	New York City
Acres:	2.64
Date Record Added:	06/23/2010
Date Record Updated:	08/07/2017
Updated By:	GWCROSS
Site Description:	Location: The site is located in a mixed-use area along the Brooklyn waterfront. It is bounded by Kent Avenue to the east, Wallabout Channel to the west, Division Avenue to the north, and the Brooklyn Navy Yard to the south. Site Features: The site is a currently vacant with no above grade structures. In the subsurface, a large concrete-lined pit is present in the northwest corner of the site and along the edge of the Wallabout Channel. A large concrete slab which is part of a former power plant foundation occupies the center of the site. The slab has been covered with clean fill. Current zoning/use. The site is zoned for industrial use, but is currently vacant. It is surrounded by commercial buildings and multiple occupancy residences. Past Use of the Site: The site was previously an electrical generating station and substation from 1906 until the late 1990s. The site was razed from 2007 to 2009. The main sources of contamination were the concrete-lined ash pit storage area and by-products of the electrical generating process which are scattered across the site. Site Geology and Hydrogeology: The site is underlain by a 5 to 10 foot layer of fill material. Under the fill are intermingled layers

KENT AVENUE STATION SITE (Continued) **S102663001**

of silt and sand down to roughly 100 feet below grade. Beneath the silt and sand is a clay confining unit. The water table lies roughly 8 feet below the ground surface. Based on the site s proximity to the Wallabout channel, groundwater levels are probably tidally influenced. The far western edge of the site is built out on piles over the bank of the Wallabout Channel.

Env Problem: Remediation at the site is complete. Prior to remediation, the primary contaminants of concern were SVOCs in soil, VOCs in groundwater and PCBs in the ash pit sediments. Remedial actions have successfully achieved soil cleanup objectives for restricted residential use. Residual contamination in the soil, groundwater, and sediment is being managed under a Site Management Plan

Health Problem: The site is completely fenced, which restricts public access. Persons who dig below the ground surface may come into contact with contaminants in the subsurface soil. People are not drinking the contaminated groundwater because the area is served by a public water supply that is not affected by this contamination. Volatile organic compounds in the groundwater may move into the soil vapor (air spaces within the soil), which in turn may move into overlying buildings and affect the indoor air quality. This process, which is similar to the movement of radon gas from the subsurface into the indoor air of buildings, is referred to as soil vapor intrusion. The potential exists for people to inhale site contaminants in indoor air due to soil vapor intrusion in any future on-site building development and occupancy.

Dump: False
Structure: False
Lagoon: False
Landfill: False
Pond: False
Disp Start: Not reported
Disp Term: Not reported
Lat/Long: Not reported
Dell: Not reported
Record Add: 2013-04-09 13:21:00
Record Upd: 2015-03-19 13:57:00
Updated By: DKMACNEA
Own Op: Document Repository
Sub Type: NNN
Owner Name: Not reported
Owner Company: Community Board 2
Owner Address: 350 Jay Street, 8th Floor
Owner Addr2: Not reported
Owner City,St,Zip: Brooklyn, NY 11201
Owner Country: United States of America
Own Op: Applicant/Requestor
Sub Type: 03
Owner Name: Neil O'Halloran
Owner Company: Consolidated Edison Company of New York, Inc.
Owner Address: 31-01 20th Avenue, Bldg 138
Owner Addr2: Not reported
Owner City,St,Zip: Long Island City, NY 11105
Owner Country: United States of America
Own Op: Document Repository
Sub Type: NNN
Owner Name: Not reported
Owner Company: Williamsburg Public Library

KENT AVENUE STATION SITE (Continued) **S102663001**

Owner Address:	240 Division Avenue
Owner Addr2:	Not reported
Owner City,St,Zip:	Brooklyn, NY 11211
Owner Country:	United States of America
HW Code:	V00732
Waste Type:	POLYCHLORINATED BIPHENYLS (PCB)
Waste Quantity:	UNKNOWN
Waste Code:	Not reported
HW Code:	V00732
Waste Type:	Polycyclic Aromatic Hydrocarbons (PAHs), Total
Waste Quantity:	UNKNOWN
Waste Code:	Not reported
HW Code:	V00732
Waste Type:	ASBESTOS
Waste Quantity:	UNKNOWN
Waste Code:	Not reported
HW Code:	V00732
Waste Type:	benzene, toluene, ethylbenzene and xylenes (BTEX)
Waste Quantity:	UNKNOWN
Waste Code:	Not reported
Crossref ID:	1008478
Cross Ref Type Code:	01
Cross Ref Type:	Spill No.
Record Added Date:	2011-03-31 14:27:00
Record Updated:	2011-03-31 14:27:00
Updated By:	DKMACNEA

SPILLS:

Spill Number/Closed Date:	9910993 / 2008-01-24
Facility ID:	9910993
Facility Type:	ER
DER Facility ID:	109475
Site ID:	123666
DEC Region:	2
Spill Cause:	Unknown
Spill Class:	C4
SWIS:	2401
Spill Date:	1999-12-16
Investigator:	JHOCONNE
Referred To:	Not reported
Reported to Dept:	1999-12-16
CID:	252
Water Affected:	Not reported
Spill Source:	Commercial/Industrial
Spill Notifier:	Other
Cleanup Ceased:	Not reported
Cleanup Meets Std:	False
Last Inspection:	Not reported
Recommended Penalty:	False
UST Trust:	False
Remediation Phase:	0
Date Entered In Computer:	1999-12-16
Spill Record Last Update:	2009-10-21
Spiller Name:	UNKNOWN
Spiller Company:	Unknown
Spiller Address:	UNKNOWN
Spiller Company:	999

KENT AVENUE STATION SITE (Continued) **S102663001**

Contact Name: MARK SCHLEGEL
DEC Memo: "12/14/06: Spoke with David Rubin, Con Ed remediation project manager. They are planning to undertake a more thorough investigation of the ash pit. Consultant is preparing the work plan by end of 1Q07. I told him to make sure a copy is submitted to DEC for review and approval. (JHO) 01/24/08: Spill closed. Track under spill no. 9911014. (MA) 10/21/09 - corrected site address from '500 10th Ave' to '500 Kent Ave' (JOC)"
Remarks: "SHEEN NOTICED ON WATER-CLEANUP PENDING TEST RESULTS. CON ED #129308"

All Materials:
Site ID: 123666
Operable Unit ID: 1085765
Operable Unit: 01
Material ID: 296468
Material Code: 0066A
Material Name: unknown petroleum
Case No.: Not reported
Material FA: Petroleum
Quantity: .00
Units: G
Recovered: .00
Oxygenate: Not reported

Spill Number/Closed Date: 0604169 / 2008-01-09
Facility ID: 0604169
Facility Type: ER
DER Facility ID: 109475
Site ID: 367087
DEC Region: 2
Spill Cause: Unknown
Spill Class: C3
SWIS: 2401
Spill Date: 2006-07-14
Investigator: JHOCONNE
Referred To: Not reported
Reported to Dept: 2006-07-14
CID: 410
Water Affected: Not reported
Spill Source: Commercial/Industrial
Spill Notifier: Responsible Party
Cleanup Ceased: Not reported
Cleanup Meets Std: False
Last Inspection: Not reported
Recommended Penalty: False
UST Trust: False
Remediation Phase: 0
Date Entered In Computer: 2006-07-14
Spill Record Last Update: 2008-01-09
Spiller Name: ERTS
Spiller Company: CON EDISON
Spiller Address: 500 KENT AVE
Spiller Company: 999
Contact Name: ERTS
DEC Memo: "201150. see eDocs 12/13/06: Transferred from Breen to O'Connell. Spill submitted for closure by Con Ed. This site was a former Con Ed generating station, and previous investigations (circa 1999 through

KENT AVENUE STATION SITE (Continued) **S102663001**

2002) have found evidence of metals, SVOCs and VOCs in soil and groundwater, however the site is NOT in any remedial program. See also spill nos. 9910753, 9910993, 9911014 and 9911046. (JHO) 12/14/06: spoke with David Rubin, Con Ed Remediation project manager. Apparently the site is undergoing second Phase II for property transfer. Con Ed also plans on demolishing the former gen station building. They expect a summary report of investigation with recommendations for remediation from consultant during 1Q07. I told Dave to make sure DEC receives a copy, since we have a number of outstanding spills related to the site. (JHO) 1/9/08: This spill is closed, track under spill no. 9911014. (MA) "

Remarks: "SPILL WAS ROUGLY 2 GALLONS OF OIL MIXED IN SOIL AT OLD CONED PLANT, NO LONGER IN USE. CON ED NUIMBER 201150:"

All Materials:

Site ID:	367087
Operable Unit ID:	1125011
Operable Unit:	01
Material ID:	2114518
Material Code:	0022
Material Name:	waste oil/used oil
Case No.:	Not reported
Material FA:	Petroleum
Quantity:	2.00
Units:	G
Recovered:	.00
Oxygenate:	Not reported

Spill Number/Closed Date:	1008478 / 2011-02-08
Facility ID:	1008478
Facility Type:	ER
DER Facility ID:	109475
Site ID:	441970
DEC Region:	2
Spill Cause:	Other
Spill Class:	C4
SWIS:	2401
Spill Date:	2010-11-12
Investigator:	DKMACNEA
Referred To:	Not reported
Reported to Dept:	2010-11-12
CID:	Not reported
Water Affected:	Not reported
Spill Source:	Commercial/Industrial
Spill Notifier:	Other
Cleanup Ceased:	Not reported
Cleanup Meets Std:	False
Last Inspection:	Not reported
Recommended Penalty:	False
UST Trust:	False
Remediation Phase:	0
Date Entered In Computer:	2010-11-12
Spill Record Last Update:	2011-03-31
Spiller Name:	CON EDISON
Spiller Company:	NATIONAL GRID
Spiller Address:	500 KENT AVE
Spiller Company:	999

KENT AVENUE STATION SITE (Continued) **S102663001**

Contact Name: CON EDISON
DEC Memo: "11/22/10 - Austin - This spill has been reassigned to Douglas MacNeal in DER-Albany, as part of a remediaton project he is handling - end 11/24/10 - MacNeal - The Asbestos brought to the surface has been handled by a National Grid Contractor. I am awaiting a report from National Grid documenting the clean-up. Any additional asbestos material will be handled under the existing VCA (V00732) 3/31/2011 - MacNeal - The spill is closed. The date of closure is the date that correspondence was received from National Grid which contained air monitoring reports and a waste manifest which confirmed proper disposal of the asbestos which was released. Those items have been placed in edocs. "
Remarks: "While taking bore samples has a release into the apmosphere. Location is a former ConEd site."

All Materials:
Site ID: 441970
Operable Unit ID: 1192502
Operable Unit: 01
Material ID: 2187832
Material Code: 0026A
Material Name: asbestos
Case No.: 01332214
Material FA: Hazardous Material
Quantity: 3.00
Units: L
Recovered: Not reported
Oxygenate: Not reported

Spill Number/Closed Date: 1113086 / 2012-08-23
Facility ID: 1113086
Facility Type: ER
DER Facility ID: 109475
Site ID: 461058
DEC Region: 2
Spill Cause: Human Error
Spill Class: E5
SWIS: 2401
Spill Date: 2012-02-16
Investigator: RWAUSTIN
Referred To: Not reported
Reported to Dept: 2012-02-16
CID: Not reported
Water Affected: EAST RIVER
Spill Source: Commercial/Industrial
Spill Notifier: Other
Cleanup Ceased: Not reported
Cleanup Meets Std: False
Last Inspection: Not reported
Recommended Penalty: False
UST Trust: False
Remediation Phase: 0
Date Entered In Computer: 2012-02-16
Spill Record Last Update: 2012-08-23
Spiller Name: Not reported
Spiller Company: CON ED
Spiller Address: Not reported

KENT AVENUE STATION SITE (Continued) **S102663001**

Spiller Company:	999
Contact Name:	ERT
DEC Memo:	"8/23/12 - Austin - This was not a petroleum or haz. substances spill - Con Ed was dismantling a firefighting foam line along the shoreline of this former MOSF site when 1 gal. of water drained out and impacted river Con Ed did not effect cleanup (water into water), but did make provision to assure that no other liquids from this operation impacted the river - See eDocs for further information - Spill closed - end"
Remarks:	"spill to river, booms in place/NRC 1003144"

All Materials:

Site ID:	461058
Operable Unit ID:	1211156
Operable Unit:	01
Material ID:	2208862
Material Code:	0064A
Material Name:	unknown material
Case No.:	Not reported
Material FA:	Other
Quantity:	1.00
Units:	G
Recovered:	Not reported
Oxygenate:	Not reported

Spill Number/Closed Date:	0401013 / 2004-04-30
Facility ID:	0401013
Facility Type:	ER
DER Facility ID:	109475
Site ID:	126689
DEC Region:	2
Spill Cause:	Other
Spill Class:	C4
SWIS:	2401
Spill Date:	2004-04-29
Investigator:	JHOCONNE
Referred To:	Not reported
Reported to Dept:	2004-04-29
CID:	403
Water Affected:	Not reported
Spill Source:	Major Facility (MOSF) > 400,000 gal
Spill Notifier:	Other
Cleanup Ceased:	Not reported
Cleanup Meets Std:	False
Last Inspection:	Not reported
Recommended Penalty:	False
UST Trust:	False
Remediation Phase:	0
Date Entered In Computer:	2004-04-29
Spill Record Last Update:	2004-04-30
Spiller Name:	ERT DESK
Spiller Company:	Not reported
Spiller Address:	500 KENT AVE
Spiller Company:	001
Contact Name:	ERT DESK
DEC Memo:	"Prior to Sept, 2004 data translation this spill Lead_DEC Field was O'CONNELL e2mis no. 153133: At 0820 the Stations Safety Adminstrator,

KENT AVENUE STATION SITE (Continued) **S102663001**

Jim Mathieson, discovered what appeared to be asbestos tape on the sidewalk in front of 500 Kent Avenue. After initial discovery the Station's EHS group contacted asbestos contractors to sample the PACM and clean it up. The cleanup was complete by 12:00 hours. "

Remarks: "no sewers or waterways affected. delta environmental is in to clean up the spill."

All Materials:

Site ID:	126689
Operable Unit ID:	885192
Operable Unit:	01
Material ID:	492239
Material Code:	0026A
Material Name:	asbestos
Case No.:	01332214
Material FA:	Hazardous Material
Quantity:	1.00
Units:	L
Recovered:	.00
Oxygenate:	Not reported

Spill Number/Closed Date:	9702032 / 2003-11-10
Facility ID:	9702032
Facility Type:	ER
DER Facility ID:	109475
Site ID:	126690
DEC Region:	2
Spill Cause:	Unknown
Spill Class:	C3
SWIS:	2401
Spill Date:	1997-05-16
Investigator:	CAENGELH
Referred To:	Not reported
Reported to Dept:	1997-05-16
CID:	322
Water Affected:	Not reported
Spill Source:	Institutional, Educational, Gov., Other
Spill Notifier:	Responsible Party
Cleanup Ceased:	Not reported
Cleanup Meets Std:	False
Last Inspection:	Not reported
Recommended Penalty:	False
UST Trust:	False
Remediation Phase:	0
Date Entered In Computer:	1997-05-16
Spill Record Last Update:	2003-11-12
Spiller Name:	TIM SOILCH
Spiller Company:	CON EDISON
Spiller Address:	4 IRVING PLACE
Spiller Company:	001
Contact Name:	MR MESTER

DEC Memo: "Prior to Sept, 2004 data translation this spill Lead_DEC Field was ENGELHARDT E2MIS 107432 R.A.MESTER 01400 11:54 HRS.. 10:45 OPERATOR M.NASTRI FOUND DIELECTRIC OIL SPILLED ON CONRETE PAD BELOW CUT CABLES FROM THE RETIRED FREQ CHANGER AT KENT AVE. THERE IS NO SIGN OF ANY OIL LEAKING AND THERE IS APPROXIMATELY 1 QUART OF OIL ON THE PAD. HE REPORTED IT TO T.O'CONNOR ENV MANAGER. THE OIL IS CONTAINED AND THERE

KENT AVENUE STATION SITE (Continued) **S102663001**

IS NO THREAT TO THE WATER WAYS. T.O'CONNOR TOOK SAMPLE OF THE OIL TO CHECK FOR PCB. AWAITING RESULTS OF SAMPLE. *** Sample deliveried to the Astoria TSL at 1430 hrs; lab id 97-05977*** ***Sample results 6 ppm PCB.*** May 19, 1997 Vendor, Clean Venture wiped clean oil on concrete and cable box; capped (6) retired and cut feeder cables. Cleanup complete. *** Update entered by T. O'Connor #73275 6/3/97***"

Remarks: "SPILL ON CONCRETE - UNK SOURCE BELIEVE ITS COMING FROM CUT CABLES ABOVE THE SPILL AREA BUT THEY DO NOT APPEAR TO BE LEAKING AT THIS TIME - CLEAN UP PENDING LAB ANALYSIS - 1 QUART ONLY"

All Materials:

Site ID:	126690
Operable Unit ID:	1047975
Operable Unit:	01
Material ID:	334965
Material Code:	0541A
Material Name:	dielectric fluid
Case No.:	Not reported
Material FA:	Petroleum
Quantity:	1.00
Units:	G
Recovered:	.00
Oxygenate:	Not reported

Spill Number/Closed Date:	9710489 / 1998-01-02
Facility ID:	9710489
Facility Type:	ER
DER Facility ID:	109475
Site ID:	126691
DEC Region:	2
Spill Cause:	Equipment Failure
Spill Class:	C4
SWIS:	2401
Spill Date:	1997-12-12
Investigator:	JHOCONNE
Referred To:	Not reported
Reported to Dept:	1997-12-12
CID:	267
Water Affected:	Not reported
Spill Source:	Commercial/Industrial
Spill Notifier:	Responsible Party
Cleanup Ceased:	Not reported
Cleanup Meets Std:	False
Last Inspection:	Not reported
Recommended Penalty:	False
UST Trust:	False
Remediation Phase:	0
Date Entered In Computer:	1997-12-12
Spill Record Last Update:	2000-07-03
Spiller Name:	MR CAMPBELL
Spiller Company:	CON EDISON
Spiller Address:	Not reported
Spiller Company:	001
Contact Name:	MR CAMPBELL
DEC Memo:	"Prior to Sept, 2004 data translation this spill Lead_DEC Field was O'CONNELL "
Remarks:	"2 oz spilled from the feeder - unknown is it pcb's sample was taken

KENT AVENUE STATION SITE (Continued) **S102663001**

and clean up will begin after sample results are recieved"

All Materials:

Site ID:	126691
Operable Unit ID:	1053498
Operable Unit:	01
Material ID:	328787
Material Code:	0541A
Material Name:	dielectric fluid
Case No.:	Not reported
Material FA:	Petroleum
Quantity:	1.00
Units:	G
Recovered:	.00
Oxygenate:	Not reported

Spill Number/Closed Date:	9910753 / 2008-01-09
Facility ID:	9910753
Facility Type:	ER
DER Facility ID:	109475
Site ID:	126692
DEC Region:	2
Spill Cause:	Unknown
Spill Class:	B3
SWIS:	2401
Spill Date:	1999-12-09
Investigator:	JHOCONNE
Referred To:	Not reported
Reported to Dept:	1999-12-09
CID:	205
Water Affected:	Not reported
Spill Source:	Unknown
Spill Notifier:	Affected Persons
Cleanup Ceased:	Not reported
Cleanup Meets Std:	False
Last Inspection:	Not reported
Recommended Penalty:	False
UST Trust:	False
Remediation Phase:	0
Date Entered In Computer:	1999-12-09
Spill Record Last Update:	2008-01-09
Spiller Name:	Not reported
Spiller Company:	UNKNOWN
Spiller Address:	Not reported
Spiller Company:	999
Contact Name:	CALLER
DEC Memo:	"Prior to Sept, 2004 data translation this spill Lead_DEC Field was O'CONNELL 12/9/99: Spoke with Pete Tokarz (Hudson Ave Env. Mgr.) - Drum found while excavating test pit for Phase II investigation. Drum found at about 4 ft below grade. Drum was somewhat porous - some staining on soil and brick/debris. All visible contamiantion was removed, placed on plastic sheeting with drum and covered. Sample taken from drum for oil ID and PCB analysis.(JHO) 12/10/99 - voice mail update from Rich Roach, Con Ed CIG: quantity of spill upgraded to 25 gallons. Called Stan Piczszatowski (CE ERT) - this estimate is based on amount of contamianted soil surrounding drum, not free-flowing oil. (JHO) 12/14/06: spoke with David Rubin, Con Ed

KENT AVENUE STATION SITE (Continued) **S102663001**

Remarks: Remediation project manager. Apparently the site is undergoing second Phase II for property transfer. Con Ed also plans on demolishing the former gen station building. They expect a summary report of investigation with recommendations for remediation from consultant during 1Q07. I told Dave to make sure DEC receives a copy, since we have a number of outstanding spills related to the site. (JHO) 01/09/08: This spill is closed, track under spill # 9911014.(MA)" "excavation site encountered contaminated soil. samples. cleanup completed. unknown where the drum is from but was found during the escavation"

All Materials:

Site ID:	126692
Operable Unit ID:	1085519
Operable Unit:	01
Material ID:	296234
Material Code:	0001A
Material Name:	#2 fuel oil
Case No.:	Not reported
Material FA:	Petroleum
Quantity:	1.00
Units:	G
Recovered:	.00
Oxygenate:	Not reported

Spill Number/Closed Date:	9911014 / 2013-05-23
Facility ID:	9911014
Facility Type:	ER
DER Facility ID:	109475
Site ID:	126693
DEC Region:	2
Spill Cause:	Unknown
Spill Class:	B3
SWIS:	2401
Spill Date:	1999-12-16
Investigator:	JMOCONNE
Referred To:	VCP V00732
Reported to Dept:	1999-12-16
CID:	252
Water Affected:	Not reported
Spill Source:	Commercial/Industrial
Spill Notifier:	Other
Cleanup Ceased:	Not reported
Cleanup Meets Std:	False
Last Inspection:	Not reported
Recommended Penalty:	False
UST Trust:	False
Remediation Phase:	0
Date Entered In Computer:	1999-12-16
Spill Record Last Update:	2013-05-23
Spiller Name:	Not reported
Spiller Company:	CON ED
Spiller Address:	Not reported
Spiller Company:	999
Contact Name:	BILL MURPHY
DEC Memo:	"12/14/06: spoke with David Rubin, Con Ed Remediation project manager. Apparently the site is undergoing second Phase II for

KENT AVENUE STATION SITE (Continued) **S102663001**

property transfer. Con Ed also plans on demolishing the former gen station building. They expect a summary report of investigation with recommendations for remediation from consultant during 1Q07. I told Dave to make sure DEC receives a copy, since we have a number of outstanding spills related to the site. (JHO) 3/14/08: NYSDEC received Ash Pit Remedial Investigation (RI) summary report dated March 3, 2008 from Con Ed. See eDocs for details. (MA, 4/04/08) 4/3/08: Spoke with Con Ed Remediation project manager, David Rubin regarding suitable time-frame for submission of feasibility study work plan (FSWP) and RAWP related to Ash Pit site. The Department has approved 90 days period as requested by Con Ed for submission of FSWP and RAWP. 4/14/08: NYSDEC sent comments letter to Con Ed in response to Ash Pit Remedial Investigation Summary Report dated March 3, 2008. Comments letter is in eDocs. (MA). 4/17/08: NYSDEC is in receipt of response letter from ConEd. The letter requests for modification of time-frame requested in comments letter of April 4, 2008 for submission of RAWP and Feasibility Study report. See eDocs for details. (MA) 4/18/08: NYSDEC sent approval letter to ConEd, the letter modified submission of FS and RAWP schedule. Document in eDocs. (MA) 11/25/09. This site was transfered to Hazardous Waste Program and should be tracked under HW224137. Spill case closed. JK. 5/23/13 - note that the prior comment needs clarification; the investigation finding that was reported to the Department via this spill is being addressed through the Voluntary Cleanup Program (VCP) as site V00732. The prior comment also notes that the spill case was closed, but it was not. It is closed today as an administrative closure as referred to V00732. Refer to VCP site V00732 for further information. (JOC)"

Remarks: "PRODUCT WAS DISCOVERED WHILE SOIL BORING FOR PHASE II INVESTIGATION-LOCATION IS SOIL BORING #7-LOCATED IN PARKING LOT-SOIL SATURATED WITH PRODUCT AT 9-12 FT DEPTH-SAMPLES TO BE TAKEN FOR ID AND PCB. CLEANUP PENDING-CON ED #129314."

All Materials:

Site ID:	126693
Operable Unit ID:	1085789
Operable Unit:	01
Material ID:	296488
Material Code:	0064A
Material Name:	unknown material
Case No.:	Not reported
Material FA:	Other
Quantity:	.00
Units:	G
Recovered:	.00
Oxygenate:	Not reported

Spill Number/Closed Date:	9911046 / 2008-01-09
Facility ID:	9911046
Facility Type:	ER
DER Facility ID:	109475
Site ID:	126694
DEC Region:	2
Spill Cause:	Unknown
Spill Class:	C3
SWIS:	2401
Spill Date:	1999-12-17

KENT AVENUE STATION SITE (Continued) **S102663001**

Investigator:	JHOCONNE
Referred To:	Not reported
Reported to Dept:	1999-12-17
CID:	388
Water Affected:	Not reported
Spill Source:	Unknown
Spill Notifier:	Affected Persons
Cleanup Ceased:	Not reported
Cleanup Meets Std:	False
Last Inspection:	Not reported
Recommended Penalty:	False
UST Trust:	False
Remediation Phase:	0
Date Entered In Computer:	1999-12-17
Spill Record Last Update:	2008-01-24
Spiller Name:	Not reported
Spiller Company:	UNKNOWN
Spiller Address:	Not reported
Spiller Company:	999
Contact Name:	MARK SCHLAGEL
DEC Memo:	"Prior to Sept, 2004 data translation this spill Lead_DEC Field was O'CONNELL 12/14/06: spoke with David Rubin, Con Ed Remediation project manager. Apparently the site is undergoing second Phase II for property transfer. Con Ed also plans on demolishing the former gen station building. They expect a summary report of investigation with recommendations for remediation from consultant during 1Q07. I told Dave to make sure DEC receives a copy, since we have a number of outstanding spills related to the site. (JHO) 1/9/08: This is spill closed. Track under spill no. 9911014. (MA)"
Remarks:	"AT KENT AVE STATION, SAMPLE TAKEN CLEANUP PENDING TEST RESULTS FOR PCB AND ID. CON ED#129323."

All Materials:

Site ID:	126694
Operable Unit ID:	1089736
Operable Unit:	01
Material ID:	296517
Material Code:	0066A
Material Name:	unknown petroleum
Case No.:	Not reported
Material FA:	Petroleum
Quantity:	.00
Units:	G
Recovered:	.00
Oxygenate:	Not reported

Spill Number/Closed Date:	1309114 / 2014-04-23
Facility ID:	1309114
Facility Type:	ER
DER Facility ID:	109475
Site ID:	489889
DEC Region:	2
Spill Cause:	Equipment Failure
Spill Class:	C4
SWIS:	2401
Spill Date:	2013-12-13
Investigator:	RWAUSTIN

KENT AVENUE STATION SITE (Continued) **S102663001**

Referred To:	Not reported
Reported to Dept:	2013-12-13
CID:	Not reported
Water Affected:	Not reported
Spill Source:	Commercial/Industrial
Spill Notifier:	Other
Cleanup Ceased:	Not reported
Cleanup Meets Std:	False
Last Inspection:	Not reported
Recommended Penalty:	False
UST Trust:	False
Remediation Phase:	0
Date Entered In Computer:	2013-12-13
Spill Record Last Update:	2014-04-23
Spiller Name:	Not reported
Spiller Company:	3RD PARTY
Spiller Address:	Not reported
Spiller Company:	999
Contact Name:	ERT
DEC Memo:	"EMIS # 235709 12/13/13-Zhune spoke to ERT-Michael Beto. he said a contractor's truck spilled 3 oz of diesel fuel onto crushed stone and dirt. Clean up complete. 4/23/14 - Austin - 3 oz diesel spill onto bluestone/soil from Con Ed contractor - Con Ed contained and cleaned up the spill - See D2 for further info - Spill closed - end"
Remarks:	"2 ounces - clean up complete"

All Materials:

Site ID:	489889
Operable Unit ID:	1239460
Operable Unit:	01
Material ID:	2239481
Material Code:	0008
Material Name:	diesel
Case No.:	Not reported
Material FA:	Petroleum
Quantity:	Not reported
Units:	Not reported
Recovered:	Not reported
Oxygenate:	Not reported

Click this hyperlink while viewing on your computer to access
3 additional NY SPILL: record(s) in the EDR Site Report.

AM312 **SKILLMAN STATION** **EDR MGP** **1008407900**
ENE **SKILLMAN ST. FLUSHING AND BEDFORD AVES., AND PARK ST** **N/A**
1/2-1 **BROOKLYN, NY 11205**
0.690 mi.
3641 ft. **Site 1 of 2 in cluster AM**

Relative:
Lower

Actual:
18 ft.

Manufactured Gas Plants:
No additional information available

AM313 **K - SKILLMAN ST. STATION** **NY SHWS** **S109321184**
East **SKILLMAN ST. FLUSHING & BEDFORD AVES.,& PARK ST** **NY BROWNFIELDS** **N/A**
1/2-1 **BROOKLYN, NY 11205**
0.694 mi.
3662 ft. **Site 2 of 2 in cluster AM**

Relative:
Lower

Actual:
19 ft.

SHWS:

Program:	HW
Site Code:	379003
Classification:	A
Region:	2
Acres:	0.54
HW Code:	224068
Record Add:	03/27/2007
Record Upd:	04/26/2018
Updated By:	GWHEITZM

Site Description: Location: The Skillman Street Holder Station is located in an urban area, at 7 Skillman Street, Brooklyn, NY. Site Features: The 7 Skillman Street parcel is completely covered by a two-story building. This building is used as a banquet/catering hall. Current Zoning/Use: The property is currently in active use as a banquet hall, and is zoned for mixed use, which includes residential, commercial, and light industrial uses. The surrounding parcels are currently used for a combination of commercial and residential purposes. The nearest residential building is approximately 150 feet to the southwest. Past Use of the Site: Two manufactured gas storage holders were constructed at the site between 1887 and 1904. These holders were operated solely as gas distribution holders, and no gas production facilities were present. At some point prior to 1935, gas storage operations ceased and the holders were demolished. The site remained under the ownership of the Brooklyn Union Gas Company until sometime prior to 1947. Upon being sold the property was used for automobile parking and storage. By 1950, the site was used as an automobile repair facility which remained until at least 1993. In 2003, the existing building was developed into a catering hall, which is presently in operation. Site Geology and Hydrogeology: The site is underlain by fill material, alluvial sands, glacial outwash and bedrock at depth. Groundwater is typically found at approximately 7 to 16 feet below ground surface (bgs), and flows generally to the west-northwest.

Env Problem: Based upon investigations conducted to date, the primary contaminants of concern are the volatile organic compounds (VOCs) benzene, toluene, ethylbenzene and xylene (together known as BTEX), and styrene; polycyclic aromatic hydrocarbons (PAHs); and metals. Soil- The subsurface soil exceedances for on-site VOCs (BTEX) were slightly above unrestricted soil cleanup objectives (USCOs), though no samples exceed the restricted residential SCOs. However sampling of soil beneath the site was limited due to the inability to access much of the property with a drill rig, and a source area of higher contaminant concentrations may be present beneath the buildings. Adjacent to the site, in a sample collected beneath Skillman Street at a depth of approximately 27 feet where evidence of coal tar was observed, the concentration of toluene was 160 ppm, ethylbenzene was 220 ppm, and xylenes were 840 ppm in subsurface soil. Styrene was also detected at this location at a concentration of 400 ppm. There were no detections of chlorinated solvents or total cyanide in soil above unrestricted SCOs either on or off-site. The PAH exceedances above unrestricted SCOs consisted of benzo(b)fluoranthene, benz(a)anthracene, benzo(a)pyrene, chrysene, indeno(1,2,3-cd)pyrene,

K - SKILLMAN ST. STATION (Continued) **S109321184**

and naphthalene. Adjacent to the site the concentration of naphthalene was 1000 ppm (at 27 feet below ground surface). The only inorganics to exceed unrestricted SCOs were lead and mercury, although neither exceeded the restricted residential SCOs in soil. Groundwater - Samples collected from monitoring wells located both on-site (temporary sampling points) and off-site exceeded groundwater quality standards (GWQS) for benzene, toluene, ethylbenzene, xylenes (BTEX) compounds, naphthalene, chlorinated VOCs, cyanide, and metals. On-site, benzene ranged from 13 to 5,600 ppb (GWQS of 1 ppb), toluene at 20,000 ppb (GWQS of 5 ppb), ethylbenzene at 12,000 ppb (GWQS of 5 ppb), xylenes at 9,400 ppb (GWQS of 5 ppb), isopropyl benzene at 420 ppb (GWQS of 5 ppb), styrene at 82 ppb (GWQS of 5 ppb), cis-1,2-dichloroethene at 9.2 ppb (GWQS of 5 ppb), naphthalene at 5,600 ppb (GWQS of 10 ppb), total cyanide at 240 ppb (GWQS of 200 ppb), chromium at 380 ppb (GWQS of 50 ppb), and lead at 280 ppb (GWQS of 25 ppb). Elevated BTEX and napthalene also indicate the possible presence of MGP-related contaminants in the subsurface beneath the building. Off-site, detections of benzene range from 100 ppb to 410 ppb; toluene from 79 ppb to 1,100 ppb; ethylbenzene from 32 ppb to 930 ppb; xylenes from 100 ppb to 3,900 ppb; tetrachloroethene (PCE) from 5.6 to 9,400 ppb; trichloroethene (TCE) from 140 to 1,900 ppb; vinyl chloride from 200 to 380 ppb; cis-1,2-dichloroethene from 600 ppb to 8,000 ppb; isopropyl benzene from 64 ppb to 420 ppb; styrene from 82 ppb to 1,800 ppb; and naphthalene from 62 ppb to 5,600 ppb. There were also eight inorganic compounds that exceeded the groundwater standards in both on-site and off-site wells. These compounds were copper, iron, magnesium, manganese, nickel, selenium, sodium, and thallium, all of which are not associated with the former MGP operations. Soil Vapor - Soil vapor samples collected from the site contained elevated levels of both MGP-related and non-MGP-related compounds. The MGP-related detections included benzene at 35 ug/m3; toluene at 96 ug/m3; ethylbenzene at 12 ug/m3; xylenes at 40 ug/m3; 1,2,4-trimethylbenzene at 12 ug/m3; and nonane at 8.4 ug/m3. The non-MGP constituents included PCE at 12,000 ug/m3, TCE at 1,200 ug/m3, and cis-1,2-dichloroethene at 1,500 ug/m3. Indoor Air - The contaminants present in soil vapor at elevated levels were detected at much lower concentrations in indoor air. The highest concentration of the BTEX compounds was toluene at 6.3 ug/m3. PCE was detected at a concentration of 0.66 ug/m3; TCE at 0.21 ug/m3; and ethanol at 450 ug/m3. The ethanol concentrations in indoor air were approximately an order of magnitude larger than the soil vapor concentrations, indicating the source to be within the building. No indoor air guidance values were exceeded for any compound. The owners of the affected property have been notified where mitigation or monitoring of impacts to indoor air is required. An Interim Site Management Plan (ISMP) is in place that governs soil disturbance and the required groundwater monitoring.

Health Problem: Direct contact with contaminants in the soil is unlikely because the site is covered with buildings and pavement. Contaminated groundwater at the site is not used for drinking or other purposes and the site is served by a public water supply that obtains water from a different source not affected by this contamination. Volatile organic compounds in the groundwater may move in to the soil vapor (air spaces within the soil), which in turn may move into overlying buildings and affect the indoor air quality. This process, which is similar to the movement of radon gas from the subsurface into the indoor air of buildings, is referred to as soil vapor intrusion.

K - SKILLMAN ST. STATION (Continued) **S109321184**

Mitigation has been recommended to address the potential for people to inhale contaminants in indoor air of the onsite building due to soil vapor intrusion. Environmental sampling indicates that soil vapor intrusion is a concern for off-site buildings which are occupied.

Dump:	False
Structure:	False
Lagoon:	False
Landfill:	False
Pond:	False
Disp Start:	Not reported
Disp Term:	Not reported
Lat/Long:	Not reported
Dell:	Not reported
Record Add:	2012-03-06 13:37:00
Record Upd:	2013-09-20 14:17:00
Updated By:	ldennist
Own Op:	Document Repository
Sub Type:	C05
Owner Name:	HENRY BUTLER
Owner Company:	BROOKLYN COMMUNITY BOARD 3
Owner Address:	1360 FULTON STREET
Owner Addr2:	Not reported
Owner City,St,Zip:	BROOKLYN, NY 11216
Owner Country:	United States of America
Own Op:	Document Repository
Sub Type:	NNN
Owner Name:	Not reported
Owner Company:	Brooklyn Public Library
Owner Address:	Williamsburg Branch
Owner Addr2:	240 Division at Marcy Street
Owner City,St,Zip:	Brooklyn, NY 11211
Owner Country:	United States of America
HW Code:	224068
Waste Type:	cis-1,2-Dichloroethene
Waste Quantity:	UNKNOWN
Waste Code:	Not reported
HW Code:	224068
Waste Type:	STYRENE
Waste Quantity:	UNKNOWN
Waste Code:	Not reported
HW Code:	224068
Waste Type:	TOLUENE
Waste Quantity:	UNKNOWN
Waste Code:	Not reported
HW Code:	224068
Waste Type:	MERCURY
Waste Quantity:	UNKNOWN
Waste Code:	Not reported
HW Code:	224068
Waste Type:	TETRACHLOROETHYLENE (PCE)
Waste Quantity:	UNKNOWN
Waste Code:	Not reported
HW Code:	224068
Waste Type:	BENZO(A)PYRENE
Waste Quantity:	UNKNOWN
Waste Code:	Not reported

K - SKILLMAN ST. STATION (Continued) **S109321184**

HW Code:	224068
Waste Type:	indeno(1,2,3-cd)pyrene
Waste Quantity:	UNKNOWN
Waste Code:	Not reported
HW Code:	224068
Waste Type:	Isopropylbenzene
Waste Quantity:	UNKNOWN
Waste Code:	Not reported
HW Code:	224068
Waste Type:	ETHYLBENZENE
Waste Quantity:	UNKNOWN
Waste Code:	Not reported
HW Code:	224068
Waste Type:	BENZ(A)ANTHRACENE
Waste Quantity:	UNKNOWN
Waste Code:	Not reported
HW Code:	224068
Waste Type:	CYANIDES(SOLUBLE CYANIDE SALTS)
Waste Quantity:	UNKNOWN
Waste Code:	Not reported
HW Code:	224068
Waste Type:	CHROMIUM
Waste Quantity:	UNKNOWN
Waste Code:	Not reported
HW Code:	224068
Waste Type:	TRICHLOROETHENE (TCE)
Waste Quantity:	UNKNOWN
Waste Code:	Not reported
HW Code:	224068
Waste Type:	BENZENE
Waste Quantity:	UNKNOWN
Waste Code:	Not reported
HW Code:	224068
Waste Type:	XYLENE (MIXED)
Waste Quantity:	UNKNOWN
Waste Code:	Not reported
HW Code:	224068
Waste Type:	Chrysene
Waste Quantity:	UNKNOWN
Waste Code:	Not reported
HW Code:	224068
Waste Type:	BENZO(B)FLUORANTHENE
Waste Quantity:	UNKNOWN
Waste Code:	Not reported
HW Code:	224068
Waste Type:	NAPHTHALENE
Waste Quantity:	UNKNOWN
Waste Code:	Not reported
HW Code:	224068
Waste Type:	LEAD
Waste Quantity:	UNKNOWN
Waste Code:	Not reported
HW Code:	224068
Waste Type:	tetrachloroethene (PCE)
Waste Quantity:	UNKNOWN
Waste Code:	Not reported
HW Code:	224068

K - SKILLMAN ST. STATION (Continued) **S109321184**

Waste Type:	COAL TAR
Waste Quantity:	UNKNOWN
Waste Code:	Not reported
HW Code:	224068
Waste Type:	BENZO(A)ANTHRACENE
Waste Quantity:	UNKNOWN
Waste Code:	Not reported
HW Code:	224068
Waste Type:	ZINC
Waste Quantity:	UNKNOWN
Waste Code:	Not reported
HW Code:	224068
Waste Type:	1,2-DICHLOROETHANE
Waste Quantity:	UNKNOWN
Waste Code:	Not reported
HW Code:	224068
Waste Type:	COPPER
Waste Quantity:	UNKNOWN
Waste Code:	Not reported
HW Code:	224068
Waste Type:	VINYL CHLORIDE
Waste Quantity:	UNKNOWN
Waste Code:	Not reported
HW Code:	224068
Waste Type:	trans-1,2-Dichloroethene
Waste Quantity:	UNKNOWN
Waste Code:	Not reported
HW Code:	224068
Waste Type:	NICKEL
Waste Quantity:	UNKNOWN
Waste Code:	Not reported
Crossref ID:	C224156
Cross Ref Type Code:	22
Cross Ref Type:	BCP Site ID
Record Added Date:	2011-11-17 09:19:00
Record Updated:	2011-11-17 09:19:00
Updated By:	BXANDERS

BROWNFIELDS:

Program:	BCP
Site Code:	57409
Acres:	0.7
HW Code:	C224068
SWIS:	2401
Town:	New York City
Record Added Date:	05/19/2004
Record Updated Date:	12/07/2009
Update By:	MOBARRIE
Site Description:	See Site 224068
Env Problem:	Not reported
Health Problem:	Not reported
Dump:	Not reported
Structure:	Not reported
Lagoon:	Not reported
Landfill:	Not reported
Pond:	Not reported
Disp Start:	Not reported

K - SKILLMAN ST. STATION (Continued) **S109321184**

Disp Term:	Not reported
Lat/Long:	Not reported
Dell:	Not reported
Record Add:	Not reported
Record Upd:	Not reported
Updated By:	Not reported
Own Op:	Not reported
Sub Type:	Not reported
Owner Name:	Not reported
Owner Company:	Not reported
Owner Address:	Not reported
Owner Addr2:	Not reported
Owner City,St,Zip:	Not reported
Owner Country:	Not reported
HW Code:	Not reported
Waste Type:	Not reported
Waste Quantity:	Not reported
Waste Code:	Not reported
Crossref ID:	Not reported
Cross Ref Type Code:	Not reported
Cross Ref Type:	Not reported
Record Added Date:	Not reported
Record Updated:	Not reported
Updated By:	Not reported

314
East
1/2-1
0.695 mi.
3667 ft.

NASSAU GAS **EDR MGP** **1008407895**
SKILLMAN AVE **N/A**
BROOKLYN, NY 11205

Relative:
Lower

Actual:
25 ft.

Manufactured Gas Plants:
No additional information available

315
NW
1/2-1
0.724 mi.
3823 ft.

BROOKLYN GAS AND LIGHT **EDR MGP** **1008407881**
MARSHALL ST., ST. JOHN ST. AND LITTLE ST. **N/A**
BROOKLYN, NY 11201

Relative:
Lower

Actual:
18 ft.

Manufactured Gas Plants:
No additional information available

316
NW
1/2-1
0.743 mi.
3925 ft.

PLYMOUTH STATION
PLYMOUTH, HUDSON, WATER AND GOLD STS.
BROOKLYN, NY 11201

EDR MGP **1008407897**
N/A

Relative:
Lower

Actual:
30 ft.

Manufactured Gas Plants:
No additional information available

317
WNW
1/2-1
0.758 mi.
4002 ft.

FRONT STREET STATION
BRIDGE ST, FRONT ST, GOLD ST., AND YORK ST.
BROOKLYN, NY 11201

EDR MGP **1008407889**
N/A

Relative:
Higher

Actual:
42 ft.

Manufactured Gas Plants:
No additional information available

318
NW
1/2-1
0.771 mi.
4071 ft.

K - BROOKLYN GAS LIGHT A
MARSHALL ST. & HUDSON AVE.
BROOKLYN, NY 11201

NY SHWS **S111009485**
NY BROWNFIELDS **N/A**

Relative:
Lower

Actual:
14 ft.

SHWS:

Program:	HW
Site Code:	378986
Classification:	A
Region:	2
Acres:	2.5
HW Code:	224048
Record Add:	03/27/2007
Record Upd:	08/06/2018
Updated By:	GWHEITZM

Site Description: Location: The Brooklyn Gas Light Works Manufactured Gas Plant (MGP) is located at 1 Hudson Avenue in Brooklyn, New York in Kings County. Site Features: An active generating station (Hudson Ave.), owned by Consolidated Edison, currently operates at the site. The site is covered by buildings, some asphalt parking areas and walkways. Current Zoning and Land Use: The site is currently an active generating station and is zoned for light manufacturing and commercial uses. The nearest residential area is 0.3 miles to the south. Past Use of the Site: The MGP plant operated from 1849 until approximately 1900. The property was sold to Brooklyn Edison Company between 1922 and 1928. The MGP buildings and associated above-ground structures were subsequently removed and the generating station was built. Consolidated Edison purchased the property and generating station in approximately 1950. Site Geology and Hydrogeology: The general geology in the area is artificial fill and alluvial deposits ranging between 15-20 feet thick. The next layer consists of glacial deposits (clay, sand, gravel and boulders); then a layer of Gardiner's Clay; coarse sand and gravel; a clay and silty clay layer; a sand layer interbedded with gravel clay and silt; and finally a bedrock consisting of gneiss, schist and pegmatite. Overall

K - BROOKLYN GAS LIGHT A (Continued) **S111009485**

	groundwater ranges between 5 and 22 feet below ground surface (bgs), and generally flows to the north towards the East River. The site groundwater is tidally influenced.
Env Problem:	Environmental conditions at the site will be determined during the Site Characterization.
Health Problem:	The NYSDOH will evaluate the potential for impacts to public health from exposure to site contaminants once sufficient information from the investigation of the site becomes available for review.
Dump:	Not reported
Structure:	Not reported
Lagoon:	Not reported
Landfill:	Not reported
Pond:	Not reported
Disp Start:	Not reported
Disp Term:	Not reported
Lat/Long:	Not reported
Dell:	Not reported
Record Add:	Not reported
Record Upd:	Not reported
Updated By:	Not reported
Own Op:	Not reported
Sub Type:	Not reported
Owner Name:	Not reported
Owner Company:	Not reported
Owner Address:	Not reported
Owner Addr2:	Not reported
Owner City,St,Zip:	Not reported
Owner Country:	Not reported
HW Code:	224048
Waste Type:	COAL TAR
Waste Quantity:	UNKNOWN
Waste Code:	Not reported
Crossref ID:	Not reported
Cross Ref Type Code:	Not reported
Cross Ref Type:	Not reported
Record Added Date:	Not reported
Record Updated:	Not reported
Updated By:	Not reported

BROWNFIELDS:

Program:	BCP
Site Code:	57387
Acres:	2.5
HW Code:	C224048
SWIS:	2401
Town:	New York City
Record Added Date:	04/30/2004
Record Updated Date:	12/07/2009
Update By:	MOBARRIE
Site Description:	See Site 224048
Env Problem:	Not reported
Health Problem:	Not reported
Dump:	Not reported
Structure:	Not reported
Lagoon:	Not reported
Landfill:	Not reported
Pond:	Not reported

K - BROOKLYN GAS LIGHT A (Continued) **S111009485**

Disp Start:	Not reported
Disp Term:	Not reported
Lat/Long:	Not reported
Dell:	Not reported
Record Add:	Not reported
Record Upd:	Not reported
Updated By:	Not reported
Own Op:	Owner
Sub Type:	E
Owner Name:	Not reported
Owner Company:	KEYSPAN
Owner Address:	Not reported
Owner Addr2:	Not reported
Owner City,St,Zip:	NY
Owner Country:	Unknown
HW Code:	Not reported
Waste Type:	Not reported
Waste Quantity:	Not reported
Waste Code:	Not reported
Crossref ID:	Not reported
Cross Ref Type Code:	Not reported
Cross Ref Type:	Not reported
Record Added Date:	Not reported
Record Updated:	Not reported
Updated By:	Not reported

AN319 **SPENCER STREET GW** **NY SHWS** **S121102086**
ENE **INTERSECTION OF SPENCER STREET AND FLUSHING AVENUE** **N/A**
1/2-1 **BROOKLYN, NY 11205**
0.785 mi.
4144 ft. **Site 1 of 4 in cluster AN**

Relative:
Lower

Actual:
13 ft.

SHWS:

Program:	HW
Site Code:	537811
Classification:	P
Region:	2
Acres:	Not reported
HW Code:	224251
Record Add:	12/27/2016
Record Upd:	08/01/2017
Updated By:	SXDEWES

Site Description: At this time, no other site-specific information is available. The project was generated based on information collected on the public sidewalk of Spencer Street between Flushing Avenue and Park Avenue. More information will be provided as it becomes available.

Env Problem: To date, only one groundwater sample has been collected as part of the environmental investigation. A site characterization will be conducted in 2017. Groundwater: The site is contaminated with chlorinated volatile organic compounds (VOCs). Tetrachloroethene (PCE) was detected at 120,000 parts per billion or ppb (compared to a groundwater standard of 5 ppb), trichloroethene was detected at 38,000 ppb (compared to a groundwater standard of 5 ppb) and 1,1,1-trichloroethane was detected at 86,000 ppb (compared to a groundwater standard of 5 ppb). Soil, groundwater and soil vapor samples will be collected as part of the site characterization.

Health Problem: As information for this site becomes available, it will be reviewed by the NYSDOH to determine if site contamination presents public

SPENCER STREET GW (Continued) **S121102086**

health exposure concerns.
Dump: Not reported
Structure: Not reported
Lagoon: Not reported
Landfill: Not reported
Pond: Not reported
Disp Start: Not reported
Disp Term: Not reported
Lat/Long: Not reported
Dell: Not reported
Record Add: Not reported
Record Upd: Not reported
Updated By: Not reported
Own Op: Not reported
Sub Type: Not reported
Owner Name: Not reported
Owner Company: Not reported
Owner Address: Not reported
Owner Addr2: Not reported
Owner City,St,Zip: Not reported
Owner Country: Not reported
HW Code: Not reported
Waste Type: Not reported
Waste Quantity: Not reported
Waste Code: Not reported
Crossref ID: Not reported
Cross Ref Type Code: Not reported
Cross Ref Type: Not reported
Record Added Date: Not reported
Record Updated: Not reported
Updated By: Not reported

---

320 WNW 1/2-1 0.790 mi. 4172 ft. **APEX THERMOPLASTICS INC.** **NY SHWS** **S108146550**
100-110 BRIDGE ST **NY HSWDS** **N/A**
BROOKLYN, NY

Relative: Higher
Actual: 45 ft.

SHWS:
Program: HW
Site Code: 58472
Classification: N
Region: 2
Acres: 1
HW Code: 224006
Record Add: 11/18/1999
Record Upd: 12/16/2003
Updated By: kstang
Site Description: The site did not qualify for addition to the Registry of Inactive Hazardous Disposal Sites. This site was listed in the Eckhardt subcommittee report as having had disposal from 1960-'79. An on-site inspection was carried out by DEC, Region 2 on April 29, 1980. The entire manufacturing buildiing is four stories high and there was a freight unloading area adjacent to the buildings and parking lot. Facility is bounded by Prospect Street and York Street. There appears to be no disposal ever practiced here.
Env Problem: None known
Health Problem: Not reported

APEX THERMOPLASTICS INC. (Continued) **S108146550**

Dump:	Not reported
Structure:	Not reported
Lagoon:	Not reported
Landfill:	Not reported
Pond:	Not reported
Disp Start:	Not reported
Disp Term:	Not reported
Lat/Long:	Not reported
Dell:	Not reported
Record Add:	Not reported
Record Upd:	Not reported
Updated By:	Not reported
Own Op:	Not reported
Sub Type:	Not reported
Owner Name:	Not reported
Owner Company:	Not reported
Owner Address:	Not reported
Owner Addr2:	Not reported
Owner City,St,Zip:	Not reported
Owner Country:	Not reported
HW Code:	Not reported
Waste Type:	Not reported
Waste Quantity:	Not reported
Waste Code:	Not reported
Crossref ID:	Not reported
Cross Ref Type Code:	Not reported
Cross Ref Type:	Not reported
Record Added Date:	Not reported
Record Updated:	Not reported
Updated By:	Not reported

HSWDS:

Facility ID:	Not reported
Region:	2
Facility Status:	Unknown
Owner Type:	U
Owner:	Unknown
Owner Address:	Unknown
Owner Phone:	Unknown
Operator Type:	Unknown
Operator:	Unknown
Operator:	Unknown
Operator Phone:	Unknown
EPA ID:	None
Registry:	D
Registry Site ID:	224006
RCRA Permitted:	Unknown
Site Code:	Municipal Landfill
Owner City State:	Not reported
Operator City State:	Not reported
Quadrange:	Unknown
Latitude:	Unknown
Longitude:	Unknown
Acres:	1.00
Operator Date:	1960
Close Date:	Unknown
Completed:	Unknown

APEX THERMOPLASTICS INC. (Continued) **S108146550**

Active:	Unknown
PCB's Disposed:	No
Pesticides Disposed:	No
Metals Disposed:	No
Asbestos Disposed:	No
Volatile Organic Compounds Disposed:	No
Semi Volatile Organic Compounds Disposed:	No
Analytical Info Exists for Air:	Not reported
Analytical Info Exists for Ground:	None
Analytical Info Exists for Surface:	Not reported
Analytical Info Exists for Sediments:	Not reported
Analytical Info Exists for Surface:	Not reported
Analytical Info Exists for Substance:	Not reported
Analytical Info Exists for Waste:	Not reported
Analytical Info Exists for Leachate:	Not reported
Analytical Info Exists for EP Toxicity:	Not reported
Analytical Info Exists for TCLP:	Not reported
Threat to Environment/Public Health:	Unknown
Surface Water Contamination:	Unknown
Surface Water Body Class:	Unknown
Groundwater Contamination:	Unknown
Groundwater Classification:	Unknown
Drinking Water Contamination:	Unknown
Drinking Water Supply is Active:	Unknown
Any Known Fish or Wildlife:	Unknown
Hazardous Exposure:	Unknown
Site Has Controlled Acess:	Unknown
Ambient Air Contamination:	Unknown
Direct Contact:	Unknown
EPA Hazardous Ranking System Score:	Unknown
Inventory:	F
Nefrap:	Not reported
Mailing:	Not reported
Tax Map No:	Not reported
Qualify:	0
Next Action:	Not reported
Agencies:	Not reported
Air:	Not reported
Building:	Not reported
Site Desc:	Not reported
Drink:	Not reported
Eptox:	Not reported
Fish:	Not reported
Ground:	Not reported
Ground Desc:	Not reported
Hazardous Threat:	Not reported
Haz Threat Desc:	Not reported
Leachate:	Not reported
Preparer:	Not reported
Sediment:	Not reported
Soil:	Not reported
Surface:	Not reported
Status:	Not reported
Surface Soil:	Not reported
Surface:	Not reported
TCLP:	Not reported
Waste:	Not reported

321 North 1/2-1 0.810 mi. 4278 ft. | **PEOPLES WORKS**
KENT AVE. S. 10TH ST., S. 11TH ST.
BROOKLYN, NY 11211 | **EDR MGP** | **1008407896**
N/A

Relative: Lower
Actual: 12 ft.

Manufactured Gas Plants:
No additional information available

AN322 ENE 1/2-1 0.816 mi. 4310 ft. | **FORMER TECHTRONICS ECOLOGICAL CORP.**
8 WALWORTH STREET
BROOKLYN, NY 11205 | **NY SHWS** | **S120706231**
N/A

Site 2 of 4 in cluster AN

Relative: Lower
Actual: 15 ft.

SHWS:

Program:	HW
Site Code:	529340
Classification:	N
Region:	2
Acres:	0.09
HW Code:	224239
Record Add:	06/23/2016
Record Upd:	03/29/2018
Updated By:	BXANDERS

Site Description: Location: The site is located on the west side of Walworth Street in Brooklyn between Flushing Avenue and Park Avenue. The site is bounded to the north, south and west by single story commercial buildings, and to the east by Walworth Street. Site Features: Currently, the site has one-story used as a synagogue and a shipping facility. Current Zoning/Use(s): The site is located in an M1-2 (light manufacturing) zoning district. The surrounding area consists of a mix of light manufacturing, commercial and residential uses. Historical Use(s): The site was utilized in the past by a paint and lacquer manufacturing company (Techtronics Ecological Corporation) from 1962 to the 1990s. During the period from 1981 to 1993 the site was a large quantity generator of hazardous waste under EPA ID no. NYD000824334. Wastes formerly generated at the site include ignitable waste, corrosive waste, spent halogenated solvents (i.e. tetrachloroethene), spent non-halogenated solvents (i.e. xylene) and lead. Site Geology and Hydrogeology: Fill material was identified to a depth of five to seven feet below grade, and native soil thereafter. Groundwater was found at 10 feet below grade. Regional groundwater flow direction in the vicinity of the site is to the west towards the East River.

Env Problem: Nature and Extent of Contamination: The chlorinated solvent compounds tetracholoethylene (PCE) and its breakdown products trichloroethene (TCE) and cis-1,2-dichloroethene (cis-1,2-DCE), as well as other volatile organic compounds (VOCs) were detected in soil and groundwater samples during investigation in December 2007. Soil Chlorinated solvents were detected in one soil sample collected from above the water table at concentrations exceeding unrestricted use soil cleanup objectives: PCE (4.3 parts per million, or ppm) and TCE (0.87 ppm). Groundwater Chlorinated solvents were detected in all four groundwater samples collected at the site: PCE ranges from 17 to 30,845 parts per billion, or ppb; TCE ranges from 31 to 48,675 ppb; and cis-1,2-DCE ranges from 7 to 164,000 ppb. Non-chlorinated VOCs were detected in one groundwater sample (MW-2): toluene (75,488 ppb),

FORMER TECHTRONICS ECOLOGICAL CORP. (Continued) **S120706231**

	ethylbenzene (4,393 ppb) and xylene (17,405 ppb). Significant Threat: A significant threat determination will be made following completion of a site characterization.
Health Problem:	As information for this site becomes available, it will be reviewed by the NYSDOH to determine if site contamination presents public health exposure concerns.
Dump:	Not reported
Structure:	Not reported
Lagoon:	Not reported
Landfill:	Not reported
Pond:	Not reported
Disp Start:	Not reported
Disp Term:	Not reported
Lat/Long:	Not reported
Dell:	Not reported
Record Add:	Not reported
Record Upd:	Not reported
Updated By:	Not reported
Own Op:	Owner
Sub Type:	NNN
Owner Name:	Fishel Miller
Owner Company:	TOLDOS YEHUDAH, LLC
Owner Address:	182 Nostrand Ave
Owner Addr2:	Not reported
Owner City,St,Zip:	Brooklyn, NY 11205
Owner Country:	United States of America
HW Code:	Not reported
Waste Type:	Not reported
Waste Quantity:	Not reported
Waste Code:	Not reported
Crossref ID:	Not reported
Cross Ref Type Code:	Not reported
Cross Ref Type:	Not reported
Record Added Date:	Not reported
Record Updated:	Not reported
Updated By:	Not reported

AN323 **TECHTRONICS ECOLOGICAL CORP** **CORRACTS** **1000244308**
ENE **8 WALWORTH ST** **NY BROWNFIELDS** **NYD000824334**
1/2-1 **NEW YORK, NY 11205** **RCRA NonGen / NLR**
0.816 mi. **NY MANIFEST**
4310 ft. **Site 3 of 4 in cluster AN**

Relative:
Lower

Actual:
15 ft.

CORRACTS:

EPA ID:	NYD000824334
EPA Region:	2
Area Name:	SITEWIDE
Actual Date:	19940802
Action:	CA075ME - CA Prioritization, Facility or area was assigned a medium corrective action priority
NAICS Code(s):	32551 Paint and Coating Manufacturing
Original schedule date:	Not reported
Schedule end date:	Not reported

EPA ID:	NYD000824334
EPA Region:	2
Area Name:	SITEWIDE

TECHTRONICS ECOLOGICAL CORP (Continued) **1000244308**

Actual Date: 19851122
Action: CA050 - RFA Completed
NAICS Code(s): 32551
Paint and Coating Manufacturing
Original schedule date: Not reported
Schedule end date: Not reported

BROWNFIELDS:
Program: BCP
Site Code: 552969
Acres: 0.089
HW Code: C224239
SWIS: 2401
Town: New York City
Record Added Date: 06/21/2017
Record Updated Date: 05/09/2018
Update By: SXDEWES
Site Description: Location The Site is located in the Bedford Stuyvesant section of Kings County and is comprised of a single tax parcel totaling 3,910 square feet (0.089 acres). The Site is located in the City of New York and Borough of Brooklyn. The Site is rectangular shaped with 78 feet of frontage along Walworth Street. The north, south and west sides of the property are bordered by warehouses and commercial / industrial buildings. Site Features The Site is improved with a 3,910 sf, 1- story masonry building constructed in 1982 (estimate). The building is divided into two sections each with its own access to the outside; the north section which was recently used as warehouse space and the south section which was used by an orthodox congregation for a prayer room. Current Zoning and Land Use Compliance with Current Zoning The property is currently zoned M1-2. M1 districts are often buffers between M2 or M3 districts and adjacent residential or commercial districts. M1 districts typically include light industrial uses, such as woodworking shops, repair shops, and wholesale service and storage facilities. Nearly all industrial uses are allowed in M1 districts if they meet the stringent M1 performance standards. Offices, hotels and most retail uses are also permitted. Certain community facilities, such as hospitals, are allowed in M1 districts only by special permit, but houses of worship are allowed as-of-right. The proposed project, which includes an office building, is compatible with the surrounding land use and will be in compliance with the current zoning. Compliance with Land Use Plans On May 9, 2001, the City Council approved the Flushing - Bedford rezoning action (CEQR No. 00DCP015K) covering 15 blocks in the Flushing Avenue and Bedford Avenue area of Community Districts 1 and 3 in the Bedford Stuyvesant neighborhood of Brooklyn. According to the Notice of Completion of The Final Environmental Impact Statement issued on March 16, 2001 by the NYC Planning Commission: "The Flushing Bedford area, although zoned for manufacturing uses, contains a mix of residential uses, vacant land, open uses, auto-related uses, and commercial and industrial buildings. The rezoning area has experienced a significant decline in industrial activity over the last four decades resulting in an increase in auto related uses, junk yards and vacant land. Study findings indicate that over the last two decades, there has been a substantial growth in the residential population in the surrounding areas, resulting in a housing shortfall and increasing demand for new dwelling ’units. Since the mid 1980’s there has been a marked increase in residential development,

TECHTRONICS ECOLOGICAL CORP (Continued) **1000244308**

especially in the area north of Flushing Avenue." "Although the existing manufacturing zoning does not permit as-of-right residential development, in recent years there has been new residential development in the area north of Flushing Avenue pursuant to zoning variances granted by the Board of Standards, and Appeals (BSA). In 1996 and 1998, two rezoning applications were approved changing the designation of a three block area immediately north of the rezoning area from manufacturing to residential. The presence of vacant and underutilized land, coupled with the increasing demand for housing in the adjacent communities, presents an opportunity for new residential development in this part of Brooklyn." The objectives of the rezoning were to: -provide opportunities for new residential development on vacant and under- utilized parcels; -bring existing non-conforming residential uses into conformance, and would allow for their enlargement; -allow for the continued presence and expansion of commercial and manufacturing uses; -permit the introduction of new commercial and manufacturing uses; and, -allow the residential re-use of underutilized and vacant land. In general, the action would provide the land use controls necessary for appropriate residentialdevelopment and the continued presence of viable manufacturing uses. The proposed project will be in full compliance with the current land use plans as identified in the Flushing Bedford Rezoning Action (CEQR No. 00DCP015K) adopted by the City on May 9, 2001. Past Use of the Site The historic use of the Site includes a storefront building, garage and residence from sometime prior to 1887 to sometime before to sometime before 1965 when a two-story residence remained on the south side of the Site and a single-story warehouse used for chemical drum storage was present on the north side of the Site. By 1977, the two-story residence was no longer present and the singlestory chemical drum storage warehouse remained on the north side of the Site. By 1982 the Site was redeveloped with a single-story paint mixing warehouse. The Site and adjacent properties have remained generally unchanged through the current day. Site Geography and Geology The geologic setting of Long Island is well documented and consists of crystalline bedrock overlain by layers of unconsolidated deposits. According to geologic maps of the area created by the United States Geologic Survey (USGS), the bedrock in this area of Brooklyn is an igneous intrusive classified as the Ravenswood grano-diorite of middle Ordovician to middle Cambrian age. Unconsolidated sediments overlie the bedrock and consist of Pleistocene aged sand, gravel and silty clays, deposited by glacial-fluvial activity. Non-native fill materials consisting of dredge spoils, rubble and / or other materials have historically been used to reinforce and extend shoreline areas and to raise and improve the drainage of low lying areas. Subsurface soils at the Site consist of historic fill materials to a depth of approximately 4 to 6 feet below grade. Silty sand and gravel is present immediately below this layer. According to the USGS topographic map for the area (Brooklyn Quadrangle), the elevation of the property is approximately 20 feet above mean sea level. The topography within the immediate area slopes gradually from south to north. No portion of the Site is located within a designated flood zone area. The nearest moderate risk flood zone is located 800 feet to the northwest and the nearest high risk flood zone is located 950 feet to the northwest.

Env Problem: Information submitted with the BCP application regarding the environmental condition at the site are currently under review and will be revised as additional information becomes available.

TECHTRONICS ECOLOGICAL CORP (Continued) **1000244308**

Health Problem:	Information submitted with the BCP application regarding the conditions at the site are currently under review and will be revised as additional information becomes available.
Dump:	False
Structure:	False
Lagoon:	False
Landfill:	False
Pond:	False
Disp Start:	Not reported
Disp Term:	Not reported
Lat/Long:	Not reported
Dell:	Not reported
Record Add:	2017-10-20 12:52:00
Record Upd:	2017-10-20 12:52:00
Updated By:	GWBURKE
Own Op:	Document Repository
Sub Type:	NNN
Owner Name:	Not reported
Owner Company:	Brooklyn Public Library - Bushwick Branch
Owner Address:	340 Bushwick Avenue
Owner Addr2:	Not reported
Owner City,St,Zip:	Brooklyn, NY 11206
Owner Country:	United States of America
Own Op:	Applicant/Requestor
Sub Type:	P02
Owner Name:	Fischel Miller
Owner Company:	Toldos Yehudah LLC
Owner Address:	209 Harrison Ave.
Owner Addr2:	Not reported
Owner City,St,Zip:	Brooklyn, NY 11206
Owner Country:	United States of America
Own Op:	Document Repository
Sub Type:	NNN
Owner Name:	Not reported
Owner Company:	Brooklyn Community Board 3
Owner Address:	1360 Fulton Street, Room 202
Owner Addr2:	Not reported
Owner City,St,Zip:	Brooklyn, NY 11216
Owner Country:	United States of America
HW Code:	Not reported
Waste Type:	Not reported
Waste Quantity:	Not reported
Waste Code:	Not reported
Crossref ID:	Not reported
Cross Ref Type Code:	Not reported
Cross Ref Type:	Not reported
Record Added Date:	Not reported
Record Updated:	Not reported
Updated By:	Not reported

RCRA NonGen / NLR:

Date form received by agency:	01/01/2007
Facility name:	TECHTRONICS ECOLOGICAL CORP
Facility address:	8 WALWORTH ST NEW YORK, NY 11205
EPA ID:	NYD000824334
Mailing address:	FLUSHING AVE

TECHTRONICS ECOLOGICAL CORP (Continued) **1000244308**

	BROOKLYN, NY 11205
Contact:	Not reported
Contact address:	FLUSHING AVE BROOKLYN, NY 11205
Contact country:	US
Contact telephone:	Not reported
Contact email:	Not reported
EPA Region:	02
Land type:	Facility is not located on Indian land. Additional information is not known.
Classification:	Non-Generator
Description:	Handler: Non-Generators do not presently generate hazardous waste

Owner/Operator Summary:

Owner/operator name:	TWELVE WALWORTH STREET CORP
Owner/operator address:	501 FLUSHING AVE BROOKLYN, NY 11205
Owner/operator country:	US
Owner/operator telephone:	212-624-5240
Owner/operator email:	Not reported
Owner/operator fax:	Not reported
Owner/operator extension:	Not reported
Legal status:	Private
Owner/Operator Type:	Owner
Owner/Op start date:	Not reported
Owner/Op end date:	Not reported

Owner/operator name:	TECHTRONICS ECOLOGICAL CORP
Owner/operator address:	501 FLUSHING AVE OPERCITY, NY 99999
Owner/operator country:	US
Owner/operator telephone:	212-624-5240
Owner/operator email:	Not reported
Owner/operator fax:	Not reported
Owner/operator extension:	Not reported
Legal status:	Private
Owner/Operator Type:	Operator
Owner/Op start date:	Not reported
Owner/Op end date:	Not reported

Handler Activities Summary:

U.S. importer of hazardous waste:	No
Mixed waste (haz. and radioactive):	No
Recycler of hazardous waste:	No
Transporter of hazardous waste:	No
Treater, storer or disposer of HW:	No
Underground injection activity:	No
On-site burner exemption:	No
Furnace exemption:	No
Used oil fuel burner:	No
Used oil processor:	No
User oil refiner:	No
Used oil fuel marketer to burner:	No
Used oil Specification marketer:	No
Used oil transfer facility:	No
Used oil transporter:	No

TECHTRONICS ECOLOGICAL CORP (Continued) **1000244308**

Historical Generators:

Date form received by agency: 01/01/2006
Site name: TECHTRONICS ECOLOGICAL CORP
Classification: Not a generator, verified

Date form received by agency: 07/08/1999
Site name: TECHTRONICS ECOLOGICAL CORP
Classification: Not a generator, verified

Date form received by agency: 11/19/1980
Site name: TECHTRONICS ECOLOGICAL CORP
Classification: Not a generator, verified

. Waste code: D001
. Waste name: IGNITABLE HAZARDOUS WASTES ARE THOSE WASTES WHICH HAVE A FLASHPOINT OF LESS THAN 140 DEGREES FAHRENHEIT AS DETERMINED BY A PENSKY-MARTENS CLOSED CUP FLASH POINT TESTER. ANOTHER METHOD OF DETERMINING THE FLASH POINT OF A WASTE IS TO REVIEW THE MATERIAL SAFETY DATA SHEET, WHICH CAN BE OBTAINED FROM THE MANUFACTURER OR DISTRIBUTOR OF THE MATERIAL. LACQUER THINNER IS AN EXAMPLE OF A COMMONLY USED SOLVENT WHICH WOULD BE CONSIDERED AS IGNITABLE HAZARDOUS WASTE.

. Waste code: F001
. Waste name: THE FOLLOWING SPENT HALOGENATED SOLVENTS USED IN DEGREASING: TETRACHLOROETHYLENE, TRICHLOROETHYLENE, METHYLENE CHLORIDE, 1,1,1-TRICHLOROETHANE, CARBON TETRACHLORIDE, AND CHLORINATED FLUOROCARBONS; ALL SPENT SOLVENT MIXTURES/BLENDS USED IN DEGREASING CONTAINING, BEFORE USE, A TOTAL OF TEN PERCENT OR MORE (BY VOLUME) OF ONE OR MORE OF THE ABOVE HALOGENATED SOLVENTS OR THOSE SOLVENTS LISTED IN F002, F004, AND F005, AND STILL BOTTOMS FROM THE RECOVERY OF THESE SPENT SOLVENTS AND SPENT SOLVENT MIXTURES.

. Waste code: F002
. Waste name: THE FOLLOWING SPENT HALOGENATED SOLVENTS: TETRACHLOROETHYLENE, METHYLENE CHLORIDE, TRICHLOROETHYLENE, 1,1,1-TRICHLOROETHANE, CHLOROBENZENE, 1,1,2-TRICHLORO-1,2,2-TRIFLUOROETHANE, ORTHO-DICHLOROBENZENE, TRICHLOROFLUOROMETHANE, AND 1,1,2-TRICHLOROETHANE; ALL SPENT SOLVENT MIXTURES/BLENDS CONTAINING, BEFORE USE, A TOTAL OF TEN PERCENT OR MORE (BY VOLUME) OF ONE OR MORE OF THE ABOVE HALOGENATED SOLVENTS OR THOSE LISTED IN F001, F004, OR F005, AND STILL BOTTOMS FROM THE RECOVERY OF THESE SPENT SOLVENTS AND SPENT SOLVENT MIXTURES.

. Waste code: F003
. Waste name: THE FOLLOWING SPENT NON-HALOGENATED SOLVENTS: XYLENE, ACETONE, ETHYL ACETATE, ETHYL BENZENE, ETHYL ETHER, METHYL ISOBUTYL KETONE, N-BUTYL ALCOHOL, CYCLOHEXANONE, AND METHANOL; ALL SPENT SOLVENT MIXTURES/BLENDS CONTAINING, BEFORE USE, ONLY THE ABOVE SPENT NON-HALOGENATED SOLVENTS; AND ALL SPENT SOLVENT MIXTURES/BLENDS CONTAINING, BEFORE USE, ONE OR MORE OF THE ABOVE NON-HALOGENATED SOLVENTS, AND, A TOTAL OF TEN PERCENT OR MORE (BY VOLUME) OF ONE OR MORE OF THOSE SOLVENTS LISTED IN F001, F002, F004, AND F005, AND STILL BOTTOMS FROM THE RECOVERY OF THESE SPENT SOLVENTS AND SPENT SOLVENT MIXTURES.

. Waste code: F005
. Waste name: THE FOLLOWING SPENT NON-HALOGENATED SOLVENTS: TOLUENE, METHYL ETHYL

TECHTRONICS ECOLOGICAL CORP (Continued) **1000244308**

KETONE, CARBON DISULFIDE, ISOBUTANOL, PYRIDINE, BENZENE, 2-ETHOXYETHANOL, AND 2-NITROPROPANE; ALL SPENT SOLVENT MIXTURES/BLENDS CONTAINING, BEFORE USE, A TOTAL OF TEN PERCENT OR MORE (BY VOLUME) OF ONE OR MORE OF THE ABOVE NON-HALOGENATED SOLVENTS OR THOSE SOLVENTS LISTED IN F001, F002, OR F004; AND STILL BOTTOMS FROM THE RECOVERY OF THESE SPENT SOLVENTS AND SPENT SOLVENT MIXTURES.

Date form received by agency: 08/18/1980
Site name: TECHTRONICS ECOLOGICAL CORP
Classification: Large Quantity Generator

. Waste code: D001
. Waste name: IGNITABLE HAZARDOUS WASTES ARE THOSE WASTES WHICH HAVE A FLASHPOINT OF LESS THAN 140 DEGREES FAHRENHEIT AS DETERMINED BY A PENSKY-MARTENS CLOSED CUP FLASH POINT TESTER. ANOTHER METHOD OF DETERMINING THE FLASH POINT OF A WASTE IS TO REVIEW THE MATERIAL SAFETY DATA SHEET, WHICH CAN BE OBTAINED FROM THE MANUFACTURER OR DISTRIBUTOR OF THE MATERIAL. LACQUER THINNER IS AN EXAMPLE OF A COMMONLY USED SOLVENT WHICH WOULD BE CONSIDERED AS IGNITABLE HAZARDOUS WASTE.

. Waste code: F001
. Waste name: THE FOLLOWING SPENT HALOGENATED SOLVENTS USED IN DEGREASING: TETRACHLOROETHYLENE, TRICHLOROETHYLENE, METHYLENE CHLORIDE, 1,1,1-TRICHLOROETHANE, CARBON TETRACHLORIDE, AND CHLORINATED FLUOROCARBONS; ALL SPENT SOLVENT MIXTURES/BLENDS USED IN DEGREASING CONTAINING, BEFORE USE, A TOTAL OF TEN PERCENT OR MORE (BY VOLUME) OF ONE OR MORE OF THE ABOVE HALOGENATED SOLVENTS OR THOSE SOLVENTS LISTED IN F002, F004, AND F005, AND STILL BOTTOMS FROM THE RECOVERY OF THESE SPENT SOLVENTS AND SPENT SOLVENT MIXTURES.

. Waste code: F002
. Waste name: THE FOLLOWING SPENT HALOGENATED SOLVENTS: TETRACHLOROETHYLENE, METHYLENE CHLORIDE, TRICHLOROETHYLENE, 1,1,1-TRICHLOROETHANE, CHLOROBENZENE, 1,1,2-TRICHLORO-1,2,2-TRIFLUOROETHANE, ORTHO-DICHLOROBENZENE, TRICHLOROFLUOROMETHANE, AND 1,1,2-TRICHLOROETHANE; ALL SPENT SOLVENT MIXTURES/BLENDS CONTAINING, BEFORE USE, A TOTAL OF TEN PERCENT OR MORE (BY VOLUME) OF ONE OR MORE OF THE ABOVE HALOGENATED SOLVENTS OR THOSE LISTED IN F001, F004, OR F005, AND STILL BOTTOMS FROM THE RECOVERY OF THESE SPENT SOLVENTS AND SPENT SOLVENT MIXTURES.

. Waste code: F003
. Waste name: THE FOLLOWING SPENT NON-HALOGENATED SOLVENTS: XYLENE, ACETONE, ETHYL ACETATE, ETHYL BENZENE, ETHYL ETHER, METHYL ISOBUTYL KETONE, N-BUTYL ALCOHOL, CYCLOHEXANONE, AND METHANOL; ALL SPENT SOLVENT MIXTURES/BLENDS CONTAINING, BEFORE USE, ONLY THE ABOVE SPENT NON-HALOGENATED SOLVENTS; AND ALL SPENT SOLVENT MIXTURES/BLENDS CONTAINING, BEFORE USE, ONE OR MORE OF THE ABOVE NON-HALOGENATED SOLVENTS, AND, A TOTAL OF TEN PERCENT OR MORE (BY VOLUME) OF ONE OR MORE OF THOSE SOLVENTS LISTED IN F001, F002, F004, AND F005, AND STILL BOTTOMS FROM THE RECOVERY OF THESE SPENT SOLVENTS AND SPENT SOLVENT MIXTURES.

. Waste code: F005
. Waste name: THE FOLLOWING SPENT NON-HALOGENATED SOLVENTS: TOLUENE, METHYL ETHYL KETONE, CARBON DISULFIDE, ISOBUTANOL, PYRIDINE, BENZENE, 2-ETHOXYETHANOL, AND 2-NITROPROPANE; ALL SPENT SOLVENT MIXTURES/BLENDS

TECHTRONICS ECOLOGICAL CORP (Continued) **1000244308**

CONTAINING, BEFORE USE, A TOTAL OF TEN PERCENT OR MORE (BY VOLUME) OF ONE OR MORE OF THE ABOVE NON-HALOGENATED SOLVENTS OR THOSE SOLVENTS LISTED IN F001, F002, OR F004; AND STILL BOTTOMS FROM THE RECOVERY OF THESE SPENT SOLVENTS AND SPENT SOLVENT MIXTURES.

Corrective Action Summary:

Event date:	11/22/1985
Event:	RFA COMPLETED
Event date:	08/02/1994
Event:	CA PRIORITIZATION-MEDIUM CA PRIORITY

Facility Has Received Notices of Violations:

Regulation violated:	Not reported
Area of violation:	Generators - General
Date violation determined:	12/13/1988
Date achieved compliance:	06/06/1990
Violation lead agency:	State
Enforcement action:	WRITTEN INFORMAL
Enforcement action date:	03/01/1990
Enf. disposition status:	Not reported
Enf. disp. status date:	Not reported
Enforcement lead agency:	State
Proposed penalty amount:	Not reported
Final penalty amount:	Not reported
Paid penalty amount:	Not reported
Regulation violated:	Not reported
Area of violation:	LDR - General
Date violation determined:	03/30/1988
Date achieved compliance:	04/30/1988
Violation lead agency:	EPA
Enforcement action:	Not reported
Enforcement action date:	Not reported
Enf. disposition status:	Not reported
Enf. disp. status date:	Not reported
Enforcement lead agency:	Not reported
Proposed penalty amount:	Not reported
Final penalty amount:	Not reported
Paid penalty amount:	Not reported
Regulation violated:	Not reported
Area of violation:	Generators - Manifest
Date violation determined:	01/15/1987
Date achieved compliance:	01/17/1987
Violation lead agency:	State
Enforcement action:	WRITTEN INFORMAL
Enforcement action date:	01/15/1987
Enf. disposition status:	Not reported
Enf. disp. status date:	Not reported
Enforcement lead agency:	State
Proposed penalty amount:	Not reported
Final penalty amount:	Not reported
Paid penalty amount:	Not reported
Regulation violated:	Not reported

TECHTRONICS ECOLOGICAL CORP (Continued) **1000244308**

Area of violation: Permits - Application
Date violation determined: 08/28/1986
Date achieved compliance: 04/30/1988
Violation lead agency: State
Enforcement action: Not reported
Enforcement action date: Not reported
Enf. disposition status: Not reported
Enf. disp. status date: Not reported
Enforcement lead agency: Not reported
Proposed penalty amount: Not reported
Final penalty amount: Not reported
Paid penalty amount: Not reported

Regulation violated: Not reported
Area of violation: Generators - General
Date violation determined: 03/11/1986
Date achieved compliance: 08/28/1986
Violation lead agency: EPA
Enforcement action: Not reported
Enforcement action date: Not reported
Enf. disposition status: Not reported
Enf. disp. status date: Not reported
Enforcement lead agency: Not reported
Proposed penalty amount: Not reported
Final penalty amount: Not reported
Paid penalty amount: Not reported

Regulation violated: Not reported
Area of violation: Generators - General
Date violation determined: 03/11/1986
Date achieved compliance: 04/30/1988
Violation lead agency: State
Enforcement action: Not reported
Enforcement action date: Not reported
Enf. disposition status: Not reported
Enf. disp. status date: Not reported
Enforcement lead agency: Not reported
Proposed penalty amount: Not reported
Final penalty amount: Not reported
Paid penalty amount: Not reported

Regulation violated: Not reported
Area of violation: Generators - Manifest
Date violation determined: 09/16/1985
Date achieved compliance: 07/16/1986
Violation lead agency: State
Enforcement action: FINAL 3008(A) COMPLIANCE ORDER
Enforcement action date: 04/24/1986
Enf. disposition status: Not reported
Enf. disp. status date: Not reported
Enforcement lead agency: State
Proposed penalty amount: Not reported
Final penalty amount: 875
Paid penalty amount: Not reported

Regulation violated: Not reported
Area of violation: Generators - Manifest

TECHTRONICS ECOLOGICAL CORP (Continued) **1000244308**

Date violation determined: 09/16/1985
Date achieved compliance: 07/16/1986
Violation lead agency: State
Enforcement action: WRITTEN INFORMAL
Enforcement action date: 09/16/1985
Enf. disposition status: Not reported
Enf. disp. status date: Not reported
Enforcement lead agency: State
Proposed penalty amount: Not reported
Final penalty amount: Not reported
Paid penalty amount: Not reported

Regulation violated: Not reported
Area of violation: Generators - Manifest
Date violation determined: 05/16/1985
Date achieved compliance: 01/17/1987
Violation lead agency: EPA
Enforcement action: Not reported
Enforcement action date: Not reported
Enf. disposition status: Not reported
Enf. disp. status date: Not reported
Enforcement lead agency: Not reported
Proposed penalty amount: Not reported
Final penalty amount: Not reported
Paid penalty amount: Not reported

Regulation violated: Not reported
Area of violation: Generators - Manifest
Date violation determined: 05/16/1985
Date achieved compliance: 07/16/1986
Violation lead agency: EPA
Enforcement action: Not reported
Enforcement action date: Not reported
Enf. disposition status: Not reported
Enf. disp. status date: Not reported
Enforcement lead agency: Not reported
Proposed penalty amount: Not reported
Final penalty amount: Not reported
Paid penalty amount: Not reported

Regulation violated: Not reported
Area of violation: Generators - General
Date violation determined: 02/21/1985
Date achieved compliance: 06/06/1990
Violation lead agency: EPA
Enforcement action: Not reported
Enforcement action date: Not reported
Enf. disposition status: Not reported
Enf. disp. status date: Not reported
Enforcement lead agency: Not reported
Proposed penalty amount: Not reported
Final penalty amount: Not reported
Paid penalty amount: Not reported

Regulation violated: Not reported
Area of violation: Generators - General
Date violation determined: 05/01/1984

TECHTRONICS ECOLOGICAL CORP (Continued) **1000244308**

Date achieved compliance: 06/08/1984
Violation lead agency: EPA
Enforcement action: WRITTEN INFORMAL
Enforcement action date: 05/11/1984
Enf. disposition status: Not reported
Enf. disp. status date: Not reported
Enforcement lead agency: EPA
Proposed penalty amount: Not reported
Final penalty amount: Not reported
Paid penalty amount: Not reported

Regulation violated: Not reported
Area of violation: Generators - Manifest
Date violation determined: 03/31/1984
Date achieved compliance: 10/04/1985
Violation lead agency: State
Enforcement action: WRITTEN INFORMAL
Enforcement action date: 09/20/1985
Enf. disposition status: Not reported
Enf. disp. status date: Not reported
Enforcement lead agency: State
Proposed penalty amount: Not reported
Final penalty amount: Not reported
Paid penalty amount: Not reported

Regulation violated: Not reported
Area of violation: Permits - Application
Date violation determined: 03/09/1984
Date achieved compliance: 11/21/1984
Violation lead agency: State
Enforcement action: WRITTEN INFORMAL
Enforcement action date: 09/20/1984
Enf. disposition status: Not reported
Enf. disp. status date: Not reported
Enforcement lead agency: State
Proposed penalty amount: Not reported
Final penalty amount: Not reported
Paid penalty amount: Not reported

Evaluation Action Summary:
Evaluation date: 12/13/1988
Evaluation: COMPLIANCE EVALUATION INSPECTION ON-SITE
Area of violation: Generators - General
Date achieved compliance: 06/06/1990
Evaluation lead agency: State

Evaluation date: 03/30/1988
Evaluation: COMPLIANCE EVALUATION INSPECTION ON-SITE
Area of violation: LDR - General
Date achieved compliance: 04/30/1988
Evaluation lead agency: EPA

Evaluation date: 05/27/1987
Evaluation: COMPLIANCE EVALUATION INSPECTION ON-SITE
Area of violation: Not reported
Date achieved compliance: Not reported
Evaluation lead agency: State

TECHTRONICS ECOLOGICAL CORP (Continued) **1000244308**

Evaluation date: 02/13/1987
Evaluation: COMPLIANCE EVALUATION INSPECTION ON-SITE
Area of violation: Not reported
Date achieved compliance: Not reported
Evaluation lead agency: EPA-Initiated Oversight/Observation/Training Actions

Evaluation date: 02/13/1987
Evaluation: COMPLIANCE EVALUATION INSPECTION ON-SITE
Area of violation: Not reported
Date achieved compliance: Not reported
Evaluation lead agency: State

Evaluation date: 01/15/1987
Evaluation: NON-FINANCIAL RECORD REVIEW
Area of violation: Generators - Manifest
Date achieved compliance: 01/17/1987
Evaluation lead agency: State

Evaluation date: 01/06/1987
Evaluation: FINANCIAL RECORD REVIEW
Area of violation: Not reported
Date achieved compliance: Not reported
Evaluation lead agency: State

Evaluation date: 08/28/1986
Evaluation: COMPLIANCE EVALUATION INSPECTION ON-SITE
Area of violation: Not reported
Date achieved compliance: Not reported
Evaluation lead agency: EPA-Initiated Oversight/Observation/Training Actions

Evaluation date: 08/28/1986
Evaluation: COMPLIANCE EVALUATION INSPECTION ON-SITE
Area of violation: Permits - Application
Date achieved compliance: 04/30/1988
Evaluation lead agency: State

Evaluation date: 03/11/1986
Evaluation: COMPLIANCE EVALUATION INSPECTION ON-SITE
Area of violation: Generators - General
Date achieved compliance: 08/28/1986
Evaluation lead agency: EPA

Evaluation date: 03/11/1986
Evaluation: COMPLIANCE EVALUATION INSPECTION ON-SITE
Area of violation: Generators - General
Date achieved compliance: 04/30/1988
Evaluation lead agency: State

Evaluation date: 09/16/1985
Evaluation: FOCUSED COMPLIANCE INSPECTION
Area of violation: Generators - Manifest
Date achieved compliance: 07/16/1986
Evaluation lead agency: State

Evaluation date: 05/16/1985
Evaluation: NON-FINANCIAL RECORD REVIEW
Area of violation: Generators - Manifest

TECHTRONICS ECOLOGICAL CORP (Continued) **1000244308**

Date achieved compliance: 01/17/1987
Evaluation lead agency: EPA

Evaluation date: 05/16/1985
Evaluation: NON-FINANCIAL RECORD REVIEW
Area of violation: Generators - Manifest
Date achieved compliance: 07/16/1986
Evaluation lead agency: EPA

Evaluation date: 02/21/1985
Evaluation: COMPLIANCE EVALUATION INSPECTION ON-SITE
Area of violation: Generators - General
Date achieved compliance: 06/06/1990
Evaluation lead agency: EPA

Evaluation date: 02/21/1985
Evaluation: COMPLIANCE EVALUATION INSPECTION ON-SITE
Area of violation: Not reported
Date achieved compliance: Not reported
Evaluation lead agency: State

Evaluation date: 05/01/1984
Evaluation: NON-FINANCIAL RECORD REVIEW
Area of violation: Generators - General
Date achieved compliance: 06/08/1984
Evaluation lead agency: EPA

Evaluation date: 03/31/1984
Evaluation: COMPLIANCE EVALUATION INSPECTION ON-SITE
Area of violation: Generators - Manifest
Date achieved compliance: 10/04/1985
Evaluation lead agency: State

Evaluation date: 03/09/1984
Evaluation: COMPLIANCE EVALUATION INSPECTION ON-SITE
Area of violation: Permits - Application
Date achieved compliance: 11/21/1984
Evaluation lead agency: State

NY MANIFEST:
Country: USA
EPA ID: NYD000824334
Facility Status: Not reported
Location Address 1: 501 FLUSHING AVE
Code: BP
Location Address 2: Not reported
Total Tanks: Not reported
Location City: BROOKLYN
Location State: NY
Location Zip: 11205
Location Zip 4: 1610

NY MANIFEST:
EPAID: NYD000824334
Mailing Name: TECHTRONICS ECOLOGICAL
Mailing Contact: CARL LING-GENERAL MANAGER
Mailing Address 1: 501 FLUSHING AVE
Mailing Address 2: Not reported

TECHTRONICS ECOLOGICAL CORP (Continued) **1000244308**

Mailing City:	BROOKLYN
Mailing State:	NY
Mailing Zip:	11205
Mailing Zip 4:	1610
Mailing Country:	USA
Mailing Phone:	7185223838

NY MANIFEST:

Document ID:	NYB4212414
Manifest Status:	C
seq:	Not reported
Year:	1993
Trans1 State ID:	PD1011
Trans2 State ID:	Not reported
Generator Ship Date:	05/06/1993
Trans1 Recv Date:	05/06/1993
Trans2 Recv Date:	/ /
TSD Site Recv Date:	05/07/1993
Part A Recv Date:	05/20/1993
Part B Recv Date:	05/25/1993
Generator EPA ID:	NYD000824334
Trans1 EPA ID:	NYD077444263
Trans2 EPA ID:	Not reported
TSDF ID 1:	NYD077444263
TSDF ID 2:	Not reported
Manifest Tracking Number:	Not reported
Import Indicator:	Not reported
Export Indicator:	Not reported
Discr Quantity Indicator:	Not reported
Discr Type Indicator:	Not reported
Discr Residue Indicator:	Not reported
Discr Partial Reject Indicator:	Not reported
Discr Full Reject Indicator:	Not reported
Manifest Ref Number:	Not reported
Alt Facility RCRA ID:	Not reported
Alt Facility Sign Date:	Not reported
MGMT Method Type Code:	Not reported
Waste Code:	D001 - NON-LISTED IGNITABLE WASTES
Waste Code:	Not reported
Waste Code:	Not reported
Waste Code:	Not reported
Waste Code:	Not reported
Waste Code:	Not reported
Quantity:	02400
Units:	P - Pounds
Number of Containers:	008
Container Type:	DM - Metal drums, barrels
Handling Method:	B Incineration, heat recovery, burning.
Specific Gravity:	100
Waste Code:	D001 - NON-LISTED IGNITABLE WASTES
Waste Code:	Not reported
Waste Code:	Not reported
Waste Code:	Not reported
Waste Code:	Not reported
Quantity:	00793
Units:	G - Gallons (liquids only)* (8.3 pounds)
Number of Containers:	013

TECHTRONICS ECOLOGICAL CORP (Continued) **1000244308**

Container Type:	DM - Metal drums, barrels
Handling Method:	B Incineration, heat recovery, burning.
Specific Gravity:	100
Waste Code:	D001 - NON-LISTED IGNITABLE WASTES
Waste Code:	Not reported
Waste Code:	Not reported
Waste Code:	Not reported
Waste Code:	Not reported
Quantity:	00055
Units:	G - Gallons (liquids only)* (8.3 pounds)
Number of Containers:	001
Container Type:	DM - Metal drums, barrels
Handling Method:	B Incineration, heat recovery, burning.
Specific Gravity:	100

Click this hyperlink while viewing on your computer to access
-1 additional NY MANIFEST: record(s) in the EDR Site Report.

AN324 **480 FLUSHING** **NY SHWS** **S121933852**
ENE **480 FLUSHING AVENUE** **NY BROWNFIELDS** **N/A**
1/2-1 **BROOKLYN, NY 11205**
0.821 mi.
4334 ft. **Site 4 of 4 in cluster AN**

Relative:
Lower

Actual:
14 ft.

SHWS:

Program:	HW
Site Code:	548235
Classification:	P
Region:	2
Acres:	0.102
HW Code:	224259
Record Add:	05/08/2017
Record Upd:	03/01/2018
Updated By:	SXDEWES

Site Description: Location: The 0.1 acre site is located on the west side of Walworth Street in Brooklyn between Flushing Avenue and Park Avenue. The site is bounded to the south and west by single story commercial buildings, to the north by Flushing Avenue and to the east by Walworth Street. Site No. 224239: Former Techtronics Ecological Corp. is located immediately south of the property. Site Features: Currently, the site consists of a one-story building used as a storage facility and food store. Current Zoning/Use(s): The site is located in an M1-2 (light manufacturing) zoning district. The surrounding area consists of a mix of light manufacturing, commercial and residential uses. Historical Use(s): The southern portion of the site was utilized in the past by a paint and lacquer manufacturing company (Techtronics Ecological Corporation) from 1962 to 1990. The former Techtronics operation encompassed the property to the south (8 Walworth Street, Block 1716 Lot 33) as well as the southern portion of this site (Block 1716 Lot 30). During the period from 1981 to 1990, the site was a large quantity generator of hazardous waste under EPA ID no. NYD000824334. Wastes formerly generated at the site include ignitable waste, corrosive waste, spent halogenated solvents (i.e. tetrachloroethene), spent non-halogenated solvents (i.e. xylene) and lead. Myer Auto Center operated at the site as a vehicle repair shop from approximately 2005 - 2015. Waste oil was stored on-site under NYSDEC Petroleum Bulk Storage (PBS) ID 2-605797. Site

480 FLUSHING (Continued) **S121933852**

Geology and Hydrogeology: Fill material was identified to a depth of five to seven feet below grade, and native soil thereafter. Groundwater was found at approximately 10 feet below grade. Regional groundwater flow direction in the vicinity of the site is to the west towards the East River.

Env Problem: The environmental assessment will be updated when information becomes available.

Health Problem: As information for this site becomes available, it will be reviewed by the NYSDOH to determine if site contamination presents public health exposure concerns.

Dump: Not reported
Structure: Not reported
Lagoon: Not reported
Landfill: Not reported
Pond: Not reported
Disp Start: Not reported
Disp Term: Not reported
Lat/Long: Not reported
Dell: Not reported
Record Add: Not reported
Record Upd: Not reported
Updated By: Not reported
Own Op: Not reported
Sub Type: Not reported
Owner Name: Not reported
Owner Company: Not reported
Owner Address: Not reported
Owner Addr2: Not reported
Owner City,St,Zip: Not reported
Owner Country: Not reported
HW Code: Not reported
Waste Type: Not reported
Waste Quantity: Not reported
Waste Code: Not reported
Crossref ID: Not reported
Cross Ref Type Code: Not reported
Cross Ref Type: Not reported
Record Added Date: Not reported
Record Updated: Not reported
Updated By: Not reported

BROWNFIELDS:

Program: BCP
Site Code: 578363
Acres: 0.102
HW Code: C224259
SWIS: 2401
Town: New York City
Record Added Date: 10/16/2018
Record Updated Date: 12/03/2018
Update By: BRHUMPHR
Site Description: Location The site is in the Bedford Stuyvesant section of Brooklyn in the City of New York and is comprised of a single tax parcel totaling 4,450 square feet (0.102 acre). The site is rectangular in shape with 50 feet of frontage on Flushing Avenue and 89.25 feet of frontage on Walworth Street. The north side of the property is bordered by Flushing Avenue, and the east side is bordered by Walworth Street.

480 FLUSHING (Continued) **S121933852**

The west and south property lines are bordered by two NYSBCP sites; the 11 Spencer site to the east and the 8 Walworth site to the south. Site Features The site is currently vacant with no structures present. An 8-foot-high construction fence borders the property on the north and west sites to prevent unauthorized access. The property was most recently used as an auto repair shop. Current Zoning and Land Use The property is currently zoned M1-2. M1 districts are often buffers between M2 or M3 districts and adjacent residential or commercial districts. M1 districts typically include light industrial uses, such as woodworking shops, repair shops, and wholesale service and storage facilities. Nearly all industrial uses are allowed in M1 districts if they meet the stringent M1 performance standards. Offices, hotels and most retail uses are also permitted. Certain community facilities, such as hospitals, are allowed in M1 districts only by special permit, but houses of worship are allowed as-of-right. The site is currently vacant with no structures present and is not being used. Surrounding land use includes commercial and mixed-use (retail / residential) properties along the north side of Flushing Avenue, commercial / office use to the west, commercial (warehouses) properties to the south and to the east. The area surrounding the property is highly urbanized and predominantly consists of older industrial / commercial buildings with mixed use (retail / residential) buildings along main corridors such as Bedford Avenue, Flushing Avenue and Park Avenue. There are ten schools located within 1,200 feet of the site including Bnei Shimon Yisroel of Sopron approximately 150 feet to the east. There were no nursing homes or hospitals identified within 1,000 feet of the site. Past Use of the Site The environmental history of the subject property was previously investigated through the review of Federal and State Environmental databases, Environmental Sanborn Fire Insurance maps, NYC Department of Building records and the NYC Department of Finance databases. According to the review of these sources the property was developed sometime prior to 1887 with two 2-story residences in the southern portion of the Lot with the northern portion vacant. A 1-story building was constructed on the northern portion which is shown as broom manufacturers supply till 1950. A new 1 story building is present in the southern portion of the site in 1965 and identified as paint mixing . The northern building is shown as storage or warehouse. Both buildings remain unchanged till 2016 when the north building was demolished. The south building was demolished in 2018. The property was known to be most recently used by an auto repair shop and a fish market. Site Geology and Hydrogeology Subsurface soils at the site consist of historic fill materials to a depth of approximately 1 foot below grade followed by native silty-sand and clay. According to the USGS topographic map for the area (Brooklyn Quadrangle), the elevation of the property is approximately 16 feet above mean sea level. The topography within the immediate area slopes gradually from south to north. Groundwater was reported to be present under confined or semi-confined conditions at approximately 14 ft below grade. Groundwater flow was estimated to be northwest. The site is not located within a designated flood zone area.

Env Problem:

Soil and groundwater were analyzed for volatile organic compounds (VOCs), semi-volatile organic compounds (SVOCs), some metals, and polychlorinated biphenyls (PCBs) as part of a site characterization. Soil Vapor samples were collected and analyzed for VOCs. Based upon the limited investigation conducted to date, the primary contaminants of concern are chlorinated solvents, Tetrachloroethene (PCE),

480 FLUSHING (Continued) **S121933852**

trichloroethene (TCE), and 1,2-dichlorethene (1,2-DCE), in addition to a suite of SVOCs present in soil. Surface Soil PCE [maximum concentration 16 parts per million (ppm), standard 1.3 unrestricted use soil cleanup objective (UUSCO)], Benzo(a)anthracene (5.5 ppm max, standard 1 UUSCO), Benzo(a)pyrene (4.7 ppm, standard 1 UUSCO), Benzo(b)fluoranthene (8.5 ppm, standard 1 UUSCO), Indo(1,2,3-cd)pyrene (4.5 ppm, standard 0.5 UUSCO). Subsurface Soil PCE [maximum concentration 99 parts per million (ppm), standard 1.3 unrestricted use soil cleanup objective (UUSCO)], Benzo(a)anthracene (260 ppm max, standard 1 UUSCO), Benzo(a)pyrene (230 ppm, standard 1 UUSCO), Benzo(b)fluoranthene (280 ppm, standard 1 UUSCO), Benzo(k)Fluoranthene (100 ppm, standard 0.8 UUSCO), Phenanthrene (800 ppm, standard 1 UUSCO), Dibenzo(a,h)anthracene (37 ppm, standard 0.33 UUSCO), Indo(1,2,3-cd)pyrene (140 ppm, standard 0.5 UUSCO). Brick and coal fragments were observed in shallow soil at some of the soil borings collected, suggesting the presence of urban fill. Groundwater - PCE [maximum concentration 2,400 parts per billion (ppb), standard 5 ppb], TCE (350 ppb max, 5 ppb standard), and 1,2-dichlorethene (340 ppb max, 5 ppb standard). Elevated metal concentrations were detected in groundwater throughout the site. Iron (8840 ppb max, standard 300 ppb), Manganese (6621 ppb max, standard 300 ppb), and Sodium (66100 ppb max, standard 2000 ppb). Soil Vapor The site is currently undeveloped. Three soil vapor samples were collected on-site with elevated concentrations of chlorinated VOCs. Max concentrations of PCE are 40.6 micrograms per cubic meter (ug/m3), TCE 1470 ug/m3 and vinyl chloride 7.77 ug/m3.

Health Problem:	Information submitted with the BCP application regarding the conditions at the site are currently under review and will be revised as additional information becomes available.
Dump:	Not reported
Structure:	Not reported
Lagoon:	Not reported
Landfill:	Not reported
Pond:	Not reported
Disp Start:	Not reported
Disp Term:	Not reported
Lat/Long:	Not reported
Dell:	Not reported
Record Add:	Not reported
Record Upd:	Not reported
Updated By:	Not reported
Own Op:	Owner
Sub Type:	P03
Owner Name:	Shimon Schwartz
Owner Company:	480 Flushing LLC
Owner Address:	17 Keap Street
Owner Addr2:	Not reported
Owner City,St,Zip:	Brooklyn, NY 11249
Owner Country:	United States of America
Own Op:	Applicant/Requestor
Sub Type:	P02
Owner Name:	Shimon Schwartz
Owner Company:	480 Flushing LLC
Owner Address:	17 Keap Street
Owner Addr2:	Not reported
Owner City,St,Zip:	Brooklyn, NY 11249
Owner Country:	United States of America

480 FLUSHING (Continued) **S121933852**

Own Op:	Document Repository
Sub Type:	NNN
Owner Name:	Not reported
Owner Company:	Brooklyn Public Library-Marcy Branch
Owner Address:	617 DeKalb Avenue
Owner Addr2:	Not reported
Owner City,St,Zip:	Brooklyn, NY
Owner Country:	United States of America
Own Op:	Document Repository
Sub Type:	NNN
Owner Name:	Not reported
Owner Company:	Brooklyn Community Board 3
Owner Address:	1360 Fulton Street
Owner Addr2:	Rm. 202
Owner City,St,Zip:	Brooklyn, NY 11216
Owner Country:	United States of America
HW Code:	Not reported
Waste Type:	Not reported
Waste Quantity:	Not reported
Waste Code:	Not reported
Crossref ID:	Not reported
Cross Ref Type Code:	Not reported
Cross Ref Type:	Not reported
Record Added Date:	Not reported
Record Updated:	Not reported
Updated By:	Not reported

Count: 9 records.

ORPHAN SUMMARY

City	EDR ID	Site Name	Site Address	Zip	Database(s)
BROOKLYN	S113916585	DAVIDSON PIPE SUPPLY COMPANY	3RD AVE & 37TH STREET		NY SHWS
BROOKLYN	S113922115	FRONT STREET STATION	BRIDGE ST, FRONT ST, GOLD ST &	11201	NY VCP
BROOKLYN	S105841910	J. WISE EXCAVATING	BROOKLYN NAVY YARD; GATE 27	11205	NY SWF/LF
BROOKLYN	S113917078	NORTH OF CORNISH KNIT GOODS	JOHNSON AVE	11206	NY SHWS
BROOKLYN	S113922099	KEAP ST. STATION	KEAP ST, WYTHE AVE, HOOPER ST,	11206	NY VCP
BROOKLYN	S113922122	PEOPLES WORKS	KENT AVE. S. 10TH ST., S. 11TH	11211	NY VCP
BROOKLYN	S113916586	KENT TERMINAL	KENT AVE. BETWEEN 5TH-11TH ST.	11211	NY SHWS, NY VCP
BROOKLYN	S113922086	PEOPLES WORKS	KENT AVE. S., 10TH ST., S. 11T	11211	NY VCP
BROOKLYN	S113922101	SKILLMAN STATION	SKILLMAN ST. FLUSHING & BEDFOR	11205	NY VCP

GOVERNMENT RECORDS SEARCHED / DATA CURRENCY TRACKING

To maintain currency of the following federal and state databases, EDR contacts the appropriate governmental agency on a monthly or quarterly basis, as required.

Number of Days to Update: Provides confirmation that EDR is reporting records that have been updated within 90 days from the date the government agency made the information available to the public.

STANDARD ENVIRONMENTAL RECORDS

Federal NPL site list

NPL: National Priority List

National Priorities List (Superfund). The NPL is a subset of CERCLIS and identifies over 1,200 sites for priority cleanup under the Superfund Program. NPL sites may encompass relatively large areas. As such, EDR provides polygon coverage for over 1,000 NPL site boundaries produced by EPA's Environmental Photographic Interpretation Center (EPIC) and regional EPA offices.

Date of Government Version: 03/11/2019
Date Data Arrived at EDR: 03/14/2019
Date Made Active in Reports: 04/01/2019
Number of Days to Update: 18

Source: EPA
Telephone: N/A
Last EDR Contact: 04/05/2019
Next Scheduled EDR Contact: 07/15/2019
Data Release Frequency: Quarterly

NPL Site Boundaries

Sources:

EPA's Environmental Photographic Interpretation Center (EPIC)
Telephone: 202-564-7333

EPA Region 1
Telephone 617-918-1143

EPA Region 6
Telephone: 214-655-6659

EPA Region 3
Telephone 215-814-5418

EPA Region 7
Telephone: 913-551-7247

EPA Region 4
Telephone 404-562-8033

EPA Region 8
Telephone: 303-312-6774

EPA Region 5
Telephone 312-886-6686

EPA Region 9
Telephone: 415-947-4246

EPA Region 10
Telephone 206-553-8665

Proposed NPL: Proposed National Priority List Sites

A site that has been proposed for listing on the National Priorities List through the issuance of a proposed rule in the Federal Register. EPA then accepts public comments on the site, responds to the comments, and places on the NPL those sites that continue to meet the requirements for listing.

Date of Government Version: 03/11/2019
Date Data Arrived at EDR: 03/14/2019
Date Made Active in Reports: 04/01/2019
Number of Days to Update: 18

Source: EPA
Telephone: N/A
Last EDR Contact: 04/05/2019
Next Scheduled EDR Contact: 07/15/2019
Data Release Frequency: Quarterly

NPL LIENS: Federal Superfund Liens

Federal Superfund Liens. Under the authority granted the USEPA by CERCLA of 1980, the USEPA has the authority to file liens against real property in order to recover remedial action expenditures or when the property owner received notification of potential liability. USEPA compiles a listing of filed notices of Superfund Liens.

Date of Government Version: 10/15/1991
Date Data Arrived at EDR: 02/02/1994
Date Made Active in Reports: 03/30/1994
Number of Days to Update: 56

Source: EPA
Telephone: 202-564-4267
Last EDR Contact: 08/15/2011
Next Scheduled EDR Contact: 11/28/2011
Data Release Frequency: No Update Planned

Federal Delisted NPL site list

Delisted NPL: National Priority List Deletions

The National Oil and Hazardous Substances Pollution Contingency Plan (NCP) establishes the criteria that the EPA uses to delete sites from the NPL. In accordance with 40 CFR 300.425.(e), sites may be deleted from the NPL where no further response is appropriate.

Date of Government Version: 03/11/2019
Date Data Arrived at EDR: 03/14/2019
Date Made Active in Reports: 04/01/2019
Number of Days to Update: 18

Source: EPA
Telephone: N/A
Last EDR Contact: 04/05/2019
Next Scheduled EDR Contact: 07/15/2019
Data Release Frequency: Quarterly

Federal CERCLIS list

FEDERAL FACILITY: Federal Facility Site Information listing

A listing of National Priority List (NPL) and Base Realignment and Closure (BRAC) sites found in the Comprehensive Environmental Response, Compensation and Liability Information System (CERCLIS) Database where EPA Federal Facilities Restoration and Reuse Office is involved in cleanup activities.

Date of Government Version: 11/07/2016
Date Data Arrived at EDR: 01/05/2017
Date Made Active in Reports: 04/07/2017
Number of Days to Update: 92

Source: Environmental Protection Agency
Telephone: 703-603-8704
Last EDR Contact: 04/05/2019
Next Scheduled EDR Contact: 07/15/2019
Data Release Frequency: Varies

SEMS: Superfund Enterprise Management System

SEMS (Superfund Enterprise Management System) tracks hazardous waste sites, potentially hazardous waste sites, and remedial activities performed in support of EPA's Superfund Program across the United States. The list was formerly know as CERCLIS, renamed to SEMS by the EPA in 2015. The list contains data on potentially hazardous waste sites that have been reported to the USEPA by states, municipalities, private companies and private persons, pursuant to Section 103 of the Comprehensive Environmental Response, Compensation, and Liability Act (CERCLA). This dataset also contains sites which are either proposed to or on the National Priorities List (NPL) and the sites which are in the screening and assessment phase for possible inclusion on the NPL.

Date of Government Version: 02/06/2019
Date Data Arrived at EDR: 02/15/2019
Date Made Active in Reports: 03/15/2019
Number of Days to Update: 28

Source: EPA
Telephone: 800-424-9346
Last EDR Contact: 03/14/2019
Next Scheduled EDR Contact: 04/29/2019
Data Release Frequency: Quarterly

Federal CERCLIS NFRAP site list

SEMS-ARCHIVE: Superfund Enterprise Management System Archive

SEMS-ARCHIVE (Superfund Enterprise Management System Archive) tracks sites that have no further interest under the Federal Superfund Program based on available information. The list was formerly known as the CERCLIS-NFRAP, renamed to SEMS ARCHIVE by the EPA in 2015. EPA may perform a minimal level of assessment work at a site while it is archived if site conditions change and/or new information becomes available. Archived sites have been removed and archived from the inventory of SEMS sites. Archived status indicates that, to the best of EPA's knowledge, assessment at a site has been completed and that EPA has determined no further steps will be taken to list the site on the National Priorities List (NPL), unless information indicates this decision was not appropriate or other considerations require a recommendation for listing at a later time. The decision does not necessarily mean that there is no hazard associated with a given site; it only means that. based upon available information, the location is not judged to be potential NPL site.

Date of Government Version: 02/06/2019
Date Data Arrived at EDR: 02/15/2019
Date Made Active in Reports: 03/15/2019
Number of Days to Update: 28

Source: EPA
Telephone: 800-424-9346
Last EDR Contact: 03/14/2019
Next Scheduled EDR Contact: 04/29/2019
Data Release Frequency: Quarterly

Federal RCRA CORRACTS facilities list

CORRACTS: Corrective Action Report
CORRACTS identifies hazardous waste handlers with RCRA corrective action activity.

Date of Government Version: 03/01/2018
Date Data Arrived at EDR: 03/28/2018
Date Made Active in Reports: 06/22/2018
Number of Days to Update: 86

Source: EPA
Telephone: 800-424-9346
Last EDR Contact: 03/27/2019
Next Scheduled EDR Contact: 07/08/2019
Data Release Frequency: Quarterly

Federal RCRA non-CORRACTS TSD facilities list

RCRA-TSDF: RCRA - Treatment, Storage and Disposal
RCRAInfo is EPA's comprehensive information system, providing access to data supporting the Resource Conservation and Recovery Act (RCRA) of 1976 and the Hazardous and Solid Waste Amendments (HSWA) of 1984. The database includes selective information on sites which generate, transport, store, treat and/or dispose of hazardous waste as defined by the Resource Conservation and Recovery Act (RCRA). Transporters are individuals or entities that move hazardous waste from the generator offsite to a facility that can recycle, treat, store, or dispose of the waste. TSDFs treat, store, or dispose of the waste.

Date of Government Version: 03/01/2018
Date Data Arrived at EDR: 03/28/2018
Date Made Active in Reports: 06/22/2018
Number of Days to Update: 86

Source: Environmental Protection Agency
Telephone: (212) 637-3660
Last EDR Contact: 03/27/2019
Next Scheduled EDR Contact: 07/08/2019
Data Release Frequency: Quarterly

Federal RCRA generators list

RCRA-LQG: RCRA - Large Quantity Generators
RCRAInfo is EPA's comprehensive information system, providing access to data supporting the Resource Conservation and Recovery Act (RCRA) of 1976 and the Hazardous and Solid Waste Amendments (HSWA) of 1984. The database includes selective information on sites which generate, transport, store, treat and/or dispose of hazardous waste as defined by the Resource Conservation and Recovery Act (RCRA). Large quantity generators (LQGs) generate over 1,000 kilograms (kg) of hazardous waste, or over 1 kg of acutely hazardous waste per month.

Date of Government Version: 03/01/2018
Date Data Arrived at EDR: 03/28/2018
Date Made Active in Reports: 06/22/2018
Number of Days to Update: 86

Source: Environmental Protection Agency
Telephone: (212) 637-3660
Last EDR Contact: 03/27/2019
Next Scheduled EDR Contact: 07/08/2019
Data Release Frequency: Quarterly

RCRA-SQG: RCRA - Small Quantity Generators

RCRAInfo is EPA's comprehensive information system, providing access to data supporting the Resource Conservation and Recovery Act (RCRA) of 1976 and the Hazardous and Solid Waste Amendments (HSWA) of 1984. The database includes selective information on sites which generate, transport, store, treat and/or dispose of hazardous waste as defined by the Resource Conservation and Recovery Act (RCRA). Small quantity generators (SQGs) generate between 100 kg and 1,000 kg of hazardous waste per month.

Date of Government Version: 03/01/2018
Date Data Arrived at EDR: 03/28/2018
Date Made Active in Reports: 06/22/2018
Number of Days to Update: 86

Source: Environmental Protection Agency
Telephone: (212) 637-3660
Last EDR Contact: 03/27/2019
Next Scheduled EDR Contact: 07/08/2019
Data Release Frequency: Quarterly

RCRA-CESQG: RCRA - Conditionally Exempt Small Quantity Generators

RCRAInfo is EPA's comprehensive information system, providing access to data supporting the Resource Conservation and Recovery Act (RCRA) of 1976 and the Hazardous and Solid Waste Amendments (HSWA) of 1984. The database includes selective information on sites which generate, transport, store, treat and/or dispose of hazardous waste as defined by the Resource Conservation and Recovery Act (RCRA). Conditionally exempt small quantity generators (CESQGs) generate less than 100 kg of hazardous waste, or less than 1 kg of acutely hazardous waste per month.

Date of Government Version: 03/01/2018
Date Data Arrived at EDR: 03/28/2018
Date Made Active in Reports: 06/22/2018
Number of Days to Update: 86

Source: Environmental Protection Agency
Telephone: (212) 637-3660
Last EDR Contact: 03/27/2019
Next Scheduled EDR Contact: 07/08/2019
Data Release Frequency: Quarterly

Federal institutional controls / engineering controls registries

LUCIS: Land Use Control Information System

LUCIS contains records of land use control information pertaining to the former Navy Base Realignment and Closure properties.

Date of Government Version: 10/17/2018
Date Data Arrived at EDR: 10/25/2018
Date Made Active in Reports: 12/07/2018
Number of Days to Update: 43

Source: Department of the Navy
Telephone: 843-820-7326
Last EDR Contact: 02/07/2019
Next Scheduled EDR Contact: 05/27/2019
Data Release Frequency: Varies

US ENG CONTROLS: Engineering Controls Sites List

A listing of sites with engineering controls in place. Engineering controls include various forms of caps, building foundations, liners, and treatment methods to create pathway elimination for regulated substances to enter environmental media or effect human health.

Date of Government Version: 01/31/2019
Date Data Arrived at EDR: 02/04/2019
Date Made Active in Reports: 03/08/2019
Number of Days to Update: 32

Source: Environmental Protection Agency
Telephone: 703-603-0695
Last EDR Contact: 02/04/2019
Next Scheduled EDR Contact: 06/10/2019
Data Release Frequency: Varies

US INST CONTROL: Sites with Institutional Controls

A listing of sites with institutional controls in place. Institutional controls include administrative measures, such as groundwater use restrictions, construction restrictions, property use restrictions, and post remediation care requirements intended to prevent exposure to contaminants remaining on site. Deed restrictions are generally required as part of the institutional controls.

Date of Government Version: 01/31/2019
Date Data Arrived at EDR: 02/04/2019
Date Made Active in Reports: 03/08/2019
Number of Days to Update: 32

Source: Environmental Protection Agency
Telephone: 703-603-0695
Last EDR Contact: 02/04/2019
Next Scheduled EDR Contact: 06/10/2019
Data Release Frequency: Varies

Federal ERNS list

ERNS: Emergency Response Notification System
Emergency Response Notification System. ERNS records and stores information on reported releases of oil and hazardous substances.

Date of Government Version: 02/04/2019
Date Data Arrived at EDR: 02/08/2019
Date Made Active in Reports: 03/08/2019
Number of Days to Update: 28

Source: National Response Center, United States Coast Guard
Telephone: 202-267-2180
Last EDR Contact: 03/26/2019
Next Scheduled EDR Contact: 07/08/2019
Data Release Frequency: Quarterly

State- and tribal - equivalent CERCLIS

SHWS: Inactive Hazardous Waste Disposal Sites in New York State
Referred to as the State Superfund Program, the Inactive Hazardous Waste Disposal Site Remedial Program is the cleanup program for inactive hazardous waste sites and now includes hazardous substance sites

Date of Government Version: 11/12/2018
Date Data Arrived at EDR: 11/14/2018
Date Made Active in Reports: 12/19/2018
Number of Days to Update: 35

Source: Department of Environmental Conservation
Telephone: 518-402-9622
Last EDR Contact: 02/13/2019
Next Scheduled EDR Contact: 05/27/2019
Data Release Frequency: Annually

State and tribal landfill and/or solid waste disposal site lists

SWF/LF: Facility Register
Solid Waste Facilities/Landfill Sites. SWF/LF type records typically contain an inventory of solid waste disposal facilities or landfills in a particular state. Depending on the state, these may be active or inactive facilities or open dumps that failed to meet RCRA Subtitle D Section 4004 criteria for solid waste landfills or disposal sites.

Date of Government Version: 12/31/2018
Date Data Arrived at EDR: 01/04/2019
Date Made Active in Reports: 02/14/2019
Number of Days to Update: 41

Source: Department of Environmental Conservation
Telephone: 518-457-2051
Last EDR Contact: 04/01/2019
Next Scheduled EDR Contact: 07/15/2019
Data Release Frequency: Quarterly

State and tribal leaking storage tank lists

INDIAN LUST R10: Leaking Underground Storage Tanks on Indian Land
LUSTs on Indian land in Alaska, Idaho, Oregon and Washington.

Date of Government Version: 04/12/2018
Date Data Arrived at EDR: 05/18/2018
Date Made Active in Reports: 07/20/2018
Number of Days to Update: 63

Source: EPA Region 10
Telephone: 206-553-2857
Last EDR Contact: 03/07/2019
Next Scheduled EDR Contact: 05/06/2019
Data Release Frequency: Varies

INDIAN LUST R7: Leaking Underground Storage Tanks on Indian Land
LUSTs on Indian land in Iowa, Kansas, and Nebraska

Date of Government Version: 04/24/2018
Date Data Arrived at EDR: 05/18/2018
Date Made Active in Reports: 07/20/2018
Number of Days to Update: 63

Source: EPA Region 7
Telephone: 913-551-7003
Last EDR Contact: 03/07/2019
Next Scheduled EDR Contact: 05/06/2019
Data Release Frequency: Varies

INDIAN LUST R6: Leaking Underground Storage Tanks on Indian Land
LUSTs on Indian land in New Mexico and Oklahoma.

Date of Government Version: 04/01/2018
Date Data Arrived at EDR: 05/18/2018
Date Made Active in Reports: 07/20/2018
Number of Days to Update: 63

Source: EPA Region 6
Telephone: 214-665-6597
Last EDR Contact: 03/07/2019
Next Scheduled EDR Contact: 05/06/2019
Data Release Frequency: Varies

INDIAN LUST R4: Leaking Underground Storage Tanks on Indian Land
LUSTs on Indian land in Florida, Mississippi and North Carolina.

Date of Government Version: 05/08/2018
Date Data Arrived at EDR: 05/18/2018
Date Made Active in Reports: 07/20/2018
Number of Days to Update: 63

Source: EPA Region 4
Telephone: 404-562-8677
Last EDR Contact: 03/05/2019
Next Scheduled EDR Contact: 05/06/2019
Data Release Frequency: Varies

INDIAN LUST R5: Leaking Underground Storage Tanks on Indian Land
Leaking underground storage tanks located on Indian Land in Michigan, Minnesota and Wisconsin.

Date of Government Version: 04/12/2018
Date Data Arrived at EDR: 05/18/2018
Date Made Active in Reports: 07/20/2018
Number of Days to Update: 63

Source: EPA, Region 5
Telephone: 312-886-7439
Last EDR Contact: 03/07/2019
Next Scheduled EDR Contact: 05/06/2019
Data Release Frequency: Varies

INDIAN LUST R9: Leaking Underground Storage Tanks on Indian Land
LUSTs on Indian land in Arizona, California, New Mexico and Nevada

Date of Government Version: 04/10/2018
Date Data Arrived at EDR: 05/18/2018
Date Made Active in Reports: 07/20/2018
Number of Days to Update: 63

Source: Environmental Protection Agency
Telephone: 415-972-3372
Last EDR Contact: 03/07/2019
Next Scheduled EDR Contact: 05/06/2019
Data Release Frequency: Varies

INDIAN LUST R8: Leaking Underground Storage Tanks on Indian Land
LUSTs on Indian land in Colorado, Montana, North Dakota, South Dakota, Utah and Wyoming.

Date of Government Version: 04/25/2018
Date Data Arrived at EDR: 05/18/2018
Date Made Active in Reports: 07/20/2018
Number of Days to Update: 63

Source: EPA Region 8
Telephone: 303-312-6271
Last EDR Contact: 03/07/2019
Next Scheduled EDR Contact: 05/06/2019
Data Release Frequency: Varies

INDIAN LUST R1: Leaking Underground Storage Tanks on Indian Land
A listing of leaking underground storage tank locations on Indian Land.

Date of Government Version: 04/13/2018
Date Data Arrived at EDR: 05/18/2018
Date Made Active in Reports: 07/20/2018
Number of Days to Update: 63

Source: EPA Region 1
Telephone: 617-918-1313
Last EDR Contact: 03/07/2019
Next Scheduled EDR Contact: 05/06/2019
Data Release Frequency: Varies

LTANKS: Spills Information Database
Leaking Storage Tank Incident Reports. These records contain an inventory of reported leaking storage tank incidents reported from 4/1/86 through the most recent update. They can be either leaking underground storage tanks or leaking aboveground storage tanks. The causes of the incidents are tank test failures, tank failures or tank overfills.

Date of Government Version: 11/12/2018
Date Data Arrived at EDR: 11/14/2018
Date Made Active in Reports: 12/20/2018
Number of Days to Update: 36

Source: Department of Environmental Conservation
Telephone: 518-402-9549
Last EDR Contact: 02/13/2019
Next Scheduled EDR Contact: 05/27/2019
Data Release Frequency: Varies

HIST LTANKS: Listing of Leaking Storage Tanks
A listing of leaking underground and aboveground storage tanks. The causes of the incidents are tank test failures, tank failures or tank overfills. In 2002, the Department of Environmental Conservation stopped providing updates to its original Spills Information Database. This database includes fields that are no longer available from the NYDEC as of January 1, 2002. Current information may be found in the NY LTANKS database. Department of Environmental Conservation.

Date of Government Version: 01/01/2002
Date Data Arrived at EDR: 07/08/2005
Date Made Active in Reports: 07/14/2005
Number of Days to Update: 6

Source: Department of Environmental Conservation
Telephone: 518-402-9549
Last EDR Contact: 07/07/2005
Next Scheduled EDR Contact: N/A
Data Release Frequency: No Update Planned

State and tribal registered storage tank lists

FEMA UST: Underground Storage Tank Listing
A listing of all FEMA owned underground storage tanks.

Date of Government Version: 05/15/2017
Date Data Arrived at EDR: 05/30/2017
Date Made Active in Reports: 10/13/2017
Number of Days to Update: 136

Source: FEMA
Telephone: 202-646-5797
Last EDR Contact: 03/25/2019
Next Scheduled EDR Contact: 04/22/2019
Data Release Frequency: Varies

UST: Petroleum Bulk Storage (PBS) Database
Facilities that have petroleum storage capacities in excess of 1,100 gallons and less than 400,000 gallons.

Date of Government Version: 02/11/2019
Date Data Arrived at EDR: 02/11/2019
Date Made Active in Reports: 02/14/2019
Number of Days to Update: 3

Source: Department of Environmental Conservation
Telephone: 518-402-9549
Last EDR Contact: 03/27/2019
Next Scheduled EDR Contact: 07/08/2019
Data Release Frequency: No Update Planned

CBS UST: Chemical Bulk Storage Database
Facilities that store regulated hazardous substances in underground tanks of any size

Date of Government Version: 01/01/2002
Date Data Arrived at EDR: 02/20/2002
Date Made Active in Reports: 03/22/2002
Number of Days to Update: 30

Source: NYSDEC
Telephone: 518-402-9549
Last EDR Contact: 10/24/2005
Next Scheduled EDR Contact: 01/23/2006
Data Release Frequency: No Update Planned

MOSF UST: Major Oil Storage Facilities Database
Facilities that may be onshore facilities or vessels, with petroleum storage capacities of 400,000 gallons or greater.

Date of Government Version: 01/01/2002
Date Data Arrived at EDR: 02/20/2002
Date Made Active in Reports: 03/22/2002
Number of Days to Update: 30

Source: NYSDEC
Telephone: 518-402-9549
Last EDR Contact: 07/25/2005
Next Scheduled EDR Contact: 10/24/2005
Data Release Frequency: No Update Planned

CBS: Chemical Bulk Storage Site Listing
These facilities store regulated hazardous substances in aboveground tanks with capacities of 185 gallons or greater, and/or in underground tanks of any size

Date of Government Version: 02/11/2019
Date Data Arrived at EDR: 02/11/2019
Date Made Active in Reports: 02/13/2019
Number of Days to Update: 2

Source: Department of Environmental Conservation
Telephone: 518-402-9549
Last EDR Contact: 03/27/2019
Next Scheduled EDR Contact: 07/08/2019
Data Release Frequency: Quarterly

MOSF: Major Oil Storage Facility Site Listing
These facilities may be onshore facilities or vessels, with petroleum storage capacities of 400,000 gallons or greater.

Date of Government Version: 02/11/2019
Date Data Arrived at EDR: 02/11/2019
Date Made Active in Reports: 02/14/2019
Number of Days to Update: 3

Source: Department of Environmental Conservation
Telephone: 518-402-9549
Last EDR Contact: 03/27/2019
Next Scheduled EDR Contact: 07/08/2019
Data Release Frequency: Quarterly

AST: Petroleum Bulk Storage
Registered Aboveground Storage Tanks.

Date of Government Version: 02/11/2019
Date Data Arrived at EDR: 02/11/2019
Date Made Active in Reports: 02/14/2019
Number of Days to Update: 3

Source: Department of Environmental Conservation
Telephone: 518-402-9549
Last EDR Contact: 03/27/2019
Next Scheduled EDR Contact: 07/08/2019
Data Release Frequency: No Update Planned

CBS AST: Chemical Bulk Storage Database
Facilities that store regulated hazardous substances in aboveground tanks with capacities of 185 gallons or greater, and/or in underground tanks of any size.

Date of Government Version: 01/01/2002
Date Data Arrived at EDR: 02/20/2002
Date Made Active in Reports: 03/22/2002
Number of Days to Update: 30

Source: NYSDEC
Telephone: 518-402-9549
Last EDR Contact: 07/25/2005
Next Scheduled EDR Contact: 10/24/2005
Data Release Frequency: No Update Planned

MOSF AST: Major Oil Storage Facilities Database
Facilities that may be onshore facilities or vessels, with petroleum storage capacities of 400,000 gallons or greater.

Date of Government Version: 01/01/2002
Date Data Arrived at EDR: 02/20/2002
Date Made Active in Reports: 03/22/2002
Number of Days to Update: 30

Source: NYSDEC
Telephone: 518-402-9549
Last EDR Contact: 07/25/2005
Next Scheduled EDR Contact: 10/24/2005
Data Release Frequency: No Update Planned

INDIAN UST R1: Underground Storage Tanks on Indian Land
The Indian Underground Storage Tank (UST) database provides information about underground storage tanks on Indian land in EPA Region 1 (Connecticut, Maine, Massachusetts, New Hampshire, Rhode Island, Vermont and ten Tribal Nations).

Date of Government Version: 04/13/2018
Date Data Arrived at EDR: 05/18/2018
Date Made Active in Reports: 07/20/2018
Number of Days to Update: 63

Source: EPA, Region 1
Telephone: 617-918-1313
Last EDR Contact: 03/07/2019
Next Scheduled EDR Contact: 05/06/2019
Data Release Frequency: Varies

INDIAN UST R9: Underground Storage Tanks on Indian Land
The Indian Underground Storage Tank (UST) database provides information about underground storage tanks on Indian land in EPA Region 9 (Arizona, California, Hawaii, Nevada, the Pacific Islands, and Tribal Nations).

Date of Government Version: 04/10/2018
Date Data Arrived at EDR: 05/18/2018
Date Made Active in Reports: 07/20/2018
Number of Days to Update: 63

Source: EPA Region 9
Telephone: 415-972-3368
Last EDR Contact: 03/07/2019
Next Scheduled EDR Contact: 05/06/2019
Data Release Frequency: Varies

INDIAN UST R4: Underground Storage Tanks on Indian Land

The Indian Underground Storage Tank (UST) database provides information about underground storage tanks on Indian land in EPA Region 4 (Alabama, Florida, Georgia, Kentucky, Mississippi, North Carolina, South Carolina, Tennessee and Tribal Nations)

Date of Government Version: 05/08/2018
Date Data Arrived at EDR: 05/18/2018
Date Made Active in Reports: 07/20/2018
Number of Days to Update: 63

Source: EPA Region 4
Telephone: 404-562-9424
Last EDR Contact: 03/05/2019
Next Scheduled EDR Contact: 05/06/2019
Data Release Frequency: Varies

INDIAN UST R10: Underground Storage Tanks on Indian Land

The Indian Underground Storage Tank (UST) database provides information about underground storage tanks on Indian land in EPA Region 10 (Alaska, Idaho, Oregon, Washington, and Tribal Nations).

Date of Government Version: 04/12/2018
Date Data Arrived at EDR: 05/18/2018
Date Made Active in Reports: 07/20/2018
Number of Days to Update: 63

Source: EPA Region 10
Telephone: 206-553-2857
Last EDR Contact: 03/07/2019
Next Scheduled EDR Contact: 05/06/2019
Data Release Frequency: Varies

INDIAN UST R6: Underground Storage Tanks on Indian Land

The Indian Underground Storage Tank (UST) database provides information about underground storage tanks on Indian land in EPA Region 6 (Louisiana, Arkansas, Oklahoma, New Mexico, Texas and 65 Tribes).

Date of Government Version: 04/01/2018
Date Data Arrived at EDR: 05/18/2018
Date Made Active in Reports: 07/20/2018
Number of Days to Update: 63

Source: EPA Region 6
Telephone: 214-665-7591
Last EDR Contact: 03/07/2019
Next Scheduled EDR Contact: 05/06/2019
Data Release Frequency: Varies

INDIAN UST R5: Underground Storage Tanks on Indian Land

The Indian Underground Storage Tank (UST) database provides information about underground storage tanks on Indian land in EPA Region 5 (Michigan, Minnesota and Wisconsin and Tribal Nations).

Date of Government Version: 04/12/2018
Date Data Arrived at EDR: 05/18/2018
Date Made Active in Reports: 07/20/2018
Number of Days to Update: 63

Source: EPA Region 5
Telephone: 312-886-6136
Last EDR Contact: 03/07/2019
Next Scheduled EDR Contact: 05/06/2019
Data Release Frequency: Varies

INDIAN UST R8: Underground Storage Tanks on Indian Land

The Indian Underground Storage Tank (UST) database provides information about underground storage tanks on Indian land in EPA Region 8 (Colorado, Montana, North Dakota, South Dakota, Utah, Wyoming and 27 Tribal Nations).

Date of Government Version: 04/25/2018
Date Data Arrived at EDR: 05/18/2018
Date Made Active in Reports: 07/20/2018
Number of Days to Update: 63

Source: EPA Region 8
Telephone: 303-312-6137
Last EDR Contact: 03/07/2019
Next Scheduled EDR Contact: 05/06/2019
Data Release Frequency: Varies

INDIAN UST R7: Underground Storage Tanks on Indian Land

The Indian Underground Storage Tank (UST) database provides information about underground storage tanks on Indian land in EPA Region 7 (Iowa, Kansas, Missouri, Nebraska, and 9 Tribal Nations).

Date of Government Version: 04/24/2018
Date Data Arrived at EDR: 05/18/2018
Date Made Active in Reports: 07/20/2018
Number of Days to Update: 63

Source: EPA Region 7
Telephone: 913-551-7003
Last EDR Contact: 03/07/2019
Next Scheduled EDR Contact: 05/06/2019
Data Release Frequency: Varies

TANKS: Storage Tank Faciliy Listing
This database contains records of facilities that are or have been regulated under Bulk Storage Program. Tank information for these facilities may not be releasable by the state agency.

Date of Government Version: 02/11/2019
Date Data Arrived at EDR: 02/11/2019
Date Made Active in Reports: 02/13/2019
Number of Days to Update: 2

Source: Department of Environmental Conservation
Telephone: 518-402-9543
Last EDR Contact: 03/27/2019
Next Scheduled EDR Contact: 07/08/2019
Data Release Frequency: Quarterly

State and tribal institutional control / engineering control registries

RES DECL: Restrictive Declarations Listing
A restrictive declaration is a covenant running with the land which binds the present and future owners of the property. As a condition of certain special permits, the City Planning Commission may require an applicant to sign and record a restrictive declaration that places specified conditions on the future use and development of the property. Certain restrictive declarations are indicated by a D on zoning maps.

Date of Government Version: 11/18/2010
Date Data Arrived at EDR: 06/30/2014
Date Made Active in Reports: 07/21/2014
Number of Days to Update: 21

Source: NYC Department of City Planning
Telephone: 212-720-3401
Last EDR Contact: 03/22/2019
Next Scheduled EDR Contact: 07/01/2019
Data Release Frequency: Varies

ENV RES DECL: Environmental Restrictive Declarations
The Environmental Restrictive Declarations (ERD) listed were recorded in connection with a zoning action against the noted Tax Blocks and Tax Lots, or portion thereof, and are available in the property records on file at the Office of the City Register for Bronx, Kings, New York and Queens counties or at the Richmond County Clerk's office. They contain environmental requirements with respect to hazardous materials, air quality and/or noise in accordance with Section 11-15 of this Resolution.

Date of Government Version: 10/17/2018
Date Data Arrived at EDR: 12/19/2018
Date Made Active in Reports: 02/14/2019
Number of Days to Update: 57

Source: New York City Department of City Planning
Telephone: 212-720-3300
Last EDR Contact: 03/19/2019
Next Scheduled EDR Contact: 07/01/2019
Data Release Frequency: Varies

ENG CONTROLS: Registry of Engineering Controls
Environmental Remediation sites that have engineering controls in place.

Date of Government Version: 11/12/2018
Date Data Arrived at EDR: 11/14/2018
Date Made Active in Reports: 12/19/2018
Number of Days to Update: 35

Source: Department of Environmental Conservation
Telephone: 518-402-9553
Last EDR Contact: 02/13/2019
Next Scheduled EDR Contact: 05/27/2019
Data Release Frequency: Quarterly

INST CONTROL: Registry of Institutional Controls
Environmental Remediation sites that have institutional controls in place.

Date of Government Version: 11/12/2018
Date Data Arrived at EDR: 11/14/2018
Date Made Active in Reports: 12/19/2018
Number of Days to Update: 35

Source: Department of Environmental Conservation
Telephone: 518-402-9553
Last EDR Contact: 02/13/2019
Next Scheduled EDR Contact: 05/27/2019
Data Release Frequency: Quarterly

State and tribal voluntary cleanup sites

INDIAN VCP R1: Voluntary Cleanup Priority Listing
A listing of voluntary cleanup priority sites located on Indian Land located in Region 1.

Date of Government Version: 07/27/2015
Date Data Arrived at EDR: 09/29/2015
Date Made Active in Reports: 02/18/2016
Number of Days to Update: 142

Source: EPA, Region 1
Telephone: 617-918-1102
Last EDR Contact: 03/25/2019
Next Scheduled EDR Contact: 07/08/2019
Data Release Frequency: Varies

VCP NYC: Voluntary Cleanup Program Listing NYC
New York City voluntary cleanup program sites.

Date of Government Version: 12/14/2018
Date Data Arrived at EDR: 12/19/2018
Date Made Active in Reports: 02/13/2019
Number of Days to Update: 56

Source: New York City Office of Environmental Protection
Telephone: 212-788-8841
Last EDR Contact: 03/18/2019
Next Scheduled EDR Contact: 07/01/2019
Data Release Frequency: Varies

VCP: Voluntary Cleanup Agreements
New York established its Voluntary Cleanup Program (VCP) to address the environmental, legal and financial barriers that often hinder the redevelopment and reuse of contaminated properties. The Voluntary Cleanup Program was developed to enhance private sector cleanup of brownfields by enabling parties to remediate sites using private rather than public funds and to reduce the development pressures on "greenfield" sites.

Date of Government Version: 11/12/2018
Date Data Arrived at EDR: 11/14/2018
Date Made Active in Reports: 12/19/2018
Number of Days to Update: 35

Source: Department of Environmental Conservation
Telephone: 518-402-9711
Last EDR Contact: 02/13/2019
Next Scheduled EDR Contact: 05/27/2019
Data Release Frequency: Semi-Annually

INDIAN VCP R7: Voluntary Cleanup Priority Lisitng
A listing of voluntary cleanup priority sites located on Indian Land located in Region 7.

Date of Government Version: 03/20/2008
Date Data Arrived at EDR: 04/22/2008
Date Made Active in Reports: 05/19/2008
Number of Days to Update: 27

Source: EPA, Region 7
Telephone: 913-551-7365
Last EDR Contact: 04/20/2009
Next Scheduled EDR Contact: 07/20/2009
Data Release Frequency: Varies

State and tribal Brownfields sites

BROWNFIELDS: Brownfields Site List
A Brownfield is any real property where redevelopment or re-use may be complicated by the presence or potential presence of a hazardous waste, petroleum, pollutant, or contaminant.

Date of Government Version: 11/12/2018
Date Data Arrived at EDR: 11/14/2018
Date Made Active in Reports: 12/19/2018
Number of Days to Update: 35

Source: Department of Environmental Conservation
Telephone: 518-402-9764
Last EDR Contact: 02/13/2019
Next Scheduled EDR Contact: 05/27/2019
Data Release Frequency: Semi-Annually

ERP: Environmental Restoration Program Listing
In an effort to spur the cleanup and redevelopment of brownfields, New Yorkers approved a $200 million Environmental Restoration or Brownfields Fund as part of the $1.75 billion Clean Water/Clean Air Bond Act of 1996 (1996 Bond Act). Enhancements to the program were enacted on October 7, 2003. Under the Environmental Restoration Program, the State provides grants to municipalities to reimburse up to 90 percent of on-site eligible costs and 100% of off-site eligible costs for site investigation and remediation activities. Once remediated, the property may then be reused for commercial, industrial, residential or public use.

Date of Government Version: 11/12/2018
Date Data Arrived at EDR: 11/14/2018
Date Made Active in Reports: 12/19/2018
Number of Days to Update: 35

Source: Department of Environmental Conservation
Telephone: 518-402-9622
Last EDR Contact: 02/13/2019
Next Scheduled EDR Contact: 05/27/2019
Data Release Frequency: Quarterly

ADDITIONAL ENVIRONMENTAL RECORDS

Local Brownfield lists

US BROWNFIELDS: A Listing of Brownfields Sites

Brownfields are real property, the expansion, redevelopment, or reuse of which may be complicated by the presence or potential presence of a hazardous substance, pollutant, or contaminant. Cleaning up and reinvesting in these properties takes development pressures off of undeveloped, open land, and both improves and protects the environment. Assessment, Cleanup and Redevelopment Exchange System (ACRES) stores information reported by EPA Brownfields grant recipients on brownfields properties assessed or cleaned up with grant funding as well as information on Targeted Brownfields Assessments performed by EPA Regions. A listing of ACRES Brownfield sites is obtained from Cleanups in My Community. Cleanups in My Community provides information on Brownfields properties for which information is reported back to EPA, as well as areas served by Brownfields grant programs.

Date of Government Version: 12/17/2018
Date Data Arrived at EDR: 12/18/2018
Date Made Active in Reports: 01/11/2019
Number of Days to Update: 24

Source: Environmental Protection Agency
Telephone: 202-566-2777
Last EDR Contact: 03/19/2019
Next Scheduled EDR Contact: 07/01/2019
Data Release Frequency: Semi-Annually

Local Lists of Landfill / Solid Waste Disposal Sites

SWRCY: Registered Recycling Facility List

A listing of recycling facilities.

Date of Government Version: 12/31/2018
Date Data Arrived at EDR: 01/04/2019
Date Made Active in Reports: 02/14/2019
Number of Days to Update: 41

Source: Department of Environmental Conservation
Telephone: 518-402-8705
Last EDR Contact: 04/01/2019
Next Scheduled EDR Contact: 07/15/2019
Data Release Frequency: Quarterly

SWTIRE: Registered Waste Tire Storage & Facility List

A listing of facilities registered to accept waste tires.

Date of Government Version: 02/27/2018
Date Data Arrived at EDR: 04/06/2018
Date Made Active in Reports: 06/08/2018
Number of Days to Update: 63

Source: Department of Environmental Conservation
Telephone: 518-402-8694
Last EDR Contact: 03/11/2019
Next Scheduled EDR Contact: 06/24/2019
Data Release Frequency: No Update Planned

INDIAN ODI: Report on the Status of Open Dumps on Indian Lands

Location of open dumps on Indian land.

Date of Government Version: 12/31/1998
Date Data Arrived at EDR: 12/03/2007
Date Made Active in Reports: 01/24/2008
Number of Days to Update: 52

Source: Environmental Protection Agency
Telephone: 703-308-8245
Last EDR Contact: 01/29/2019
Next Scheduled EDR Contact: 05/13/2019
Data Release Frequency: Varies

ODI: Open Dump Inventory

An open dump is defined as a disposal facility that does not comply with one or more of the Part 257 or Part 258 Subtitle D Criteria.

Date of Government Version: 06/30/1985
Date Data Arrived at EDR: 08/09/2004
Date Made Active in Reports: 09/17/2004
Number of Days to Update: 39

Source: Environmental Protection Agency
Telephone: 800-424-9346
Last EDR Contact: 06/09/2004
Next Scheduled EDR Contact: N/A
Data Release Frequency: No Update Planned

DEBRIS REGION 9: Torres Martinez Reservation Illegal Dump Site Locations

A listing of illegal dump sites location on the Torres Martinez Indian Reservation located in eastern Riverside County and northern Imperial County, California.

Date of Government Version: 01/12/2009
Date Data Arrived at EDR: 05/07/2009
Date Made Active in Reports: 09/21/2009
Number of Days to Update: 137

Source: EPA, Region 9
Telephone: 415-947-4219
Last EDR Contact: 01/17/2019
Next Scheduled EDR Contact: 05/06/2019
Data Release Frequency: No Update Planned

IHS OPEN DUMPS: Open Dumps on Indian Land

A listing of all open dumps located on Indian Land in the United States.

Date of Government Version: 04/01/2014
Date Data Arrived at EDR: 08/06/2014
Date Made Active in Reports: 01/29/2015
Number of Days to Update: 176

Source: Department of Health & Human Serivces, Indian Health Service
Telephone: 301-443-1452
Last EDR Contact: 02/01/2019
Next Scheduled EDR Contact: 05/13/2019
Data Release Frequency: Varies

Local Lists of Hazardous waste / Contaminated Sites

US HIST CDL: National Clandestine Laboratory Register

A listing of clandestine drug lab locations that have been removed from the DEAs National Clandestine Laboratory Register.

Date of Government Version: 09/21/2018
Date Data Arrived at EDR: 09/21/2018
Date Made Active in Reports: 11/09/2018
Number of Days to Update: 49

Source: Drug Enforcement Administration
Telephone: 202-307-1000
Last EDR Contact: 02/21/2019
Next Scheduled EDR Contact: 06/10/2019
Data Release Frequency: No Update Planned

DEL SHWS: Delisted Registry Sites

A database listing of sites delisted from the Registry of Inactive Hazardous Waste Disposal Sites.

Date of Government Version: 11/12/2018
Date Data Arrived at EDR: 11/14/2018
Date Made Active in Reports: 12/19/2018
Number of Days to Update: 35

Source: Department of Environmental Conservation
Telephone: 518-402-9622
Last EDR Contact: 02/13/2019
Next Scheduled EDR Contact: 05/27/2019
Data Release Frequency: Quarterly

US CDL: Clandestine Drug Labs

A listing of clandestine drug lab locations. The U.S. Department of Justice ("the Department") provides this web site as a public service. It contains addresses of some locations where law enforcement agencies reported they found chemicals or other items that indicated the presence of either clandestine drug laboratories or dumpsites. In most cases, the source of the entries is not the Department, and the Department has not verified the entry and does not guarantee its accuracy. Members of the public must verify the accuracy of all entries by, for example, contacting local law enforcement and local health departments.

Date of Government Version: 09/21/2018
Date Data Arrived at EDR: 09/21/2018
Date Made Active in Reports: 11/09/2018
Number of Days to Update: 49

Source: Drug Enforcement Administration
Telephone: 202-307-1000
Last EDR Contact: 02/21/2019
Next Scheduled EDR Contact: 06/10/2019
Data Release Frequency: Quarterly

PFAS: PFAS Contamination Site Location Listing

DEC surveyed select businesses, fire departments, fire training centers, bulk storage facilities, airports, and Department of Defense (DoD) facilities. The responses to the survey have helped to determine if these entities used or stored materials containing PFOA/PFOS including AFFF and dispersants used in Teflon coating operations. The results of this survey will be updated periodically as additional responses are received..

Date of Government Version: 09/01/2016
Date Data Arrived at EDR: 02/08/2019
Date Made Active in Reports: 03/22/2019
Number of Days to Update: 42

Source: Department of Environmental Conservation
Telephone: 518-402-9020
Last EDR Contact: 02/08/2019
Next Scheduled EDR Contact: 04/22/2019
Data Release Frequency: Varies

Local Lists of Registered Storage Tanks

SUFFOLK CO TANKS: Storage Tank Database
Facilities that have no tank information

Date of Government Version: 06/28/2018
Date Data Arrived at EDR: 02/05/2019
Date Made Active in Reports: 03/08/2019
Number of Days to Update: 31

Source: Department of Health Services
Telephone: 631-854-2516
Last EDR Contact: 01/28/2019
Next Scheduled EDR Contact: 05/13/2019
Data Release Frequency: Varies

HIST UST: Historical Petroleum Bulk Storage Database
These facilities have petroleum storage capacities in excess of 1,100 gallons and less than 400,000 gallons. This database contains detailed information per site. It is no longer updated due to the sensitive nature of the information involved. See UST for more current data.

Date of Government Version: 01/01/2002
Date Data Arrived at EDR: 06/02/2006
Date Made Active in Reports: 07/20/2006
Number of Days to Update: 48

Source: Department of Environmental Conservation
Telephone: 518-402-9549
Last EDR Contact: 10/23/2006
Next Scheduled EDR Contact: 01/22/2007
Data Release Frequency: Varies

HIST AST: Historical Petroleum Bulk Storage Database
These facilities have petroleum storage capabilities in excess of 1,100 gallons and less than 400,000 gallons. This database contains detailed information per site. No longer updated due to the sensitive nature of the information involved. See AST for more current data.

Date of Government Version: 01/01/2002
Date Data Arrived at EDR: 06/02/2006
Date Made Active in Reports: 07/20/2006
Number of Days to Update: 48

Source: Department of Environmental Conservation
Telephone: 518-402-9549
Last EDR Contact: 10/23/2006
Next Scheduled EDR Contact: 01/22/2007
Data Release Frequency: No Update Planned

Local Land Records

LIENS: Spill Liens Information
Lien information from the Oil Spill Fund.

Date of Government Version: 02/04/2019
Date Data Arrived at EDR: 02/07/2019
Date Made Active in Reports: 02/14/2019
Number of Days to Update: 7

Source: Office of the State Comptroller
Telephone: 518-474-9034
Last EDR Contact: 02/04/2019
Next Scheduled EDR Contact: 05/20/2019
Data Release Frequency: Quarterly

LIENS 2: CERCLA Lien Information
A Federal CERCLA ('Superfund') lien can exist by operation of law at any site or property at which EPA has spent Superfund monies. These monies are spent to investigate and address releases and threatened releases of contamination. CERCLIS provides information as to the identity of these sites and properties.

Date of Government Version: 03/11/2019
Date Data Arrived at EDR: 03/14/2019
Date Made Active in Reports: 03/21/2019
Number of Days to Update: 7

Source: Environmental Protection Agency
Telephone: 202-564-6023
Last EDR Contact: 03/14/2019
Next Scheduled EDR Contact: 05/06/2019
Data Release Frequency: Semi-Annually

Records of Emergency Release Reports

HMIRS: Hazardous Materials Information Reporting System
Hazardous Materials Incident Report System. HMIRS contains hazardous material spill incidents reported to DOT.

Date of Government Version: 02/08/2019
Date Data Arrived at EDR: 02/08/2019
Date Made Active in Reports: 03/21/2019
Number of Days to Update: 41

Source: U.S. Department of Transportation
Telephone: 202-366-4555
Last EDR Contact: 03/26/2019
Next Scheduled EDR Contact: 07/08/2019
Data Release Frequency: Quarterly

SPILLS: Spills Information Database

Data collected on spills reported to NYSDEC as required by one or more of the following: Article 12 of the Navigation Law, 6 NYCRR Section 613.8 (from PBS regs), or 6 NYCRR Section 595.2 (from CBS regs). It includes spills active as of April 1, 1986, as well as spills occurring since this date.

Date of Government Version: 11/12/2018
Date Data Arrived at EDR: 11/14/2018
Date Made Active in Reports: 12/20/2018
Number of Days to Update: 36

Source: Department of Environmental Conservation
Telephone: 518-402-9549
Last EDR Contact: 02/13/2019
Next Scheduled EDR Contact: 05/27/2019
Data Release Frequency: Varies

HIST SPILLS: SPILLS Database

This database contains records of chemical and petroleum spill incidents. Under State law, petroleum and hazardous chemical spills that can impact the waters of the state must be reported by the spiller (and, in some cases, by anyone who has knowledge of the spills). In 2002, the Department of Environmental Conservation stopped providing updates to its original Spills Information Database. This database includes fields that are no longer available from the NYDEC as of January 1, 2002. Current information may be found in the NY SPILLS database. Department of Environmental Conservation.

Date of Government Version: 01/01/2002
Date Data Arrived at EDR: 07/08/2005
Date Made Active in Reports: 07/14/2005
Number of Days to Update: 6

Source: Department of Environmental Conservation
Telephone: 518-402-9549
Last EDR Contact: 07/07/2005
Next Scheduled EDR Contact: N/A
Data Release Frequency: No Update Planned

SPILLS 90: SPILLS90 data from FirstSearch

Spills 90 includes those spill and release records available exclusively from FirstSearch databases. Typically, they may include chemical, oil and/or hazardous substance spills recorded after 1990. Duplicate records that are already included in EDR incident and release records are not included in Spills 90.

Date of Government Version: 12/14/2012
Date Data Arrived at EDR: 01/03/2013
Date Made Active in Reports: 02/12/2013
Number of Days to Update: 40

Source: FirstSearch
Telephone: N/A
Last EDR Contact: 01/03/2013
Next Scheduled EDR Contact: N/A
Data Release Frequency: No Update Planned

SPILLS 80: SPILLS80 data from FirstSearch

Spills 80 includes those spill and release records available from FirstSearch databases prior to 1990. Typically, they may include chemical, oil and/or hazardous substance spills recorded before 1990. Duplicate records that are already included in EDR incident and release records are not included in Spills 80.

Date of Government Version: 11/02/2010
Date Data Arrived at EDR: 01/03/2013
Date Made Active in Reports: 03/07/2013
Number of Days to Update: 63

Source: FirstSearch
Telephone: N/A
Last EDR Contact: 01/03/2013
Next Scheduled EDR Contact: N/A
Data Release Frequency: No Update Planned

Other Ascertainable Records

RCRA NonGen / NLR: RCRA - Non Generators / No Longer Regulated

RCRAInfo is EPA's comprehensive information system, providing access to data supporting the Resource Conservation and Recovery Act (RCRA) of 1976 and the Hazardous and Solid Waste Amendments (HSWA) of 1984. The database includes selective information on sites which generate, transport, store, treat and/or dispose of hazardous waste as defined by the Resource Conservation and Recovery Act (RCRA). Non-Generators do not presently generate hazardous waste.

Date of Government Version: 03/01/2018
Date Data Arrived at EDR: 03/28/2018
Date Made Active in Reports: 06/22/2018
Number of Days to Update: 86

Source: Environmental Protection Agency
Telephone: (212) 637-3660
Last EDR Contact: 03/27/2019
Next Scheduled EDR Contact: 07/08/2019
Data Release Frequency: Quarterly

FUDS: Formerly Used Defense Sites

The listing includes locations of Formerly Used Defense Sites properties where the US Army Corps of Engineers is actively working or will take necessary cleanup actions.

Date of Government Version: 01/31/2015
Date Data Arrived at EDR: 07/08/2015
Date Made Active in Reports: 10/13/2015
Number of Days to Update: 97

Source: U.S. Army Corps of Engineers
Telephone: 202-528-4285
Last EDR Contact: 04/03/2019
Next Scheduled EDR Contact: 06/03/2019
Data Release Frequency: Varies

DOD: Department of Defense Sites

This data set consists of federally owned or administered lands, administered by the Department of Defense, that have any area equal to or greater than 640 acres of the United States, Puerto Rico, and the U.S. Virgin Islands.

Date of Government Version: 12/31/2005
Date Data Arrived at EDR: 11/10/2006
Date Made Active in Reports: 01/11/2007
Number of Days to Update: 62

Source: USGS
Telephone: 888-275-8747
Last EDR Contact: 01/11/2019
Next Scheduled EDR Contact: 04/22/2019
Data Release Frequency: Semi-Annually

FEDLAND: Federal and Indian Lands

Federally and Indian administrated lands of the United States. Lands included are administrated by: Army Corps of Engineers, Bureau of Reclamation, National Wild and Scenic River, National Wildlife Refuge, Public Domain Land, Wilderness, Wilderness Study Area, Wildlife Management Area, Bureau of Indian Affairs, Bureau of Land Management, Department of Justice, Forest Service, Fish and Wildlife Service, National Park Service.

Date of Government Version: 12/31/2005
Date Data Arrived at EDR: 02/06/2006
Date Made Active in Reports: 01/11/2007
Number of Days to Update: 339

Source: U.S. Geological Survey
Telephone: 888-275-8747
Last EDR Contact: 01/11/2019
Next Scheduled EDR Contact: 04/22/2019
Data Release Frequency: N/A

SCRD DRYCLEANERS: State Coalition for Remediation of Drycleaners Listing

The State Coalition for Remediation of Drycleaners was established in 1998, with support from the U.S. EPA Office of Superfund Remediation and Technology Innovation. It is comprised of representatives of states with established drycleaner remediation programs. Currently the member states are Alabama, Connecticut, Florida, Illinois, Kansas, Minnesota, Missouri, North Carolina, Oregon, South Carolina, Tennessee, Texas, and Wisconsin.

Date of Government Version: 01/01/2017
Date Data Arrived at EDR: 02/03/2017
Date Made Active in Reports: 04/07/2017
Number of Days to Update: 63

Source: Environmental Protection Agency
Telephone: 615-532-8599
Last EDR Contact: 02/15/2019
Next Scheduled EDR Contact: 05/27/2019
Data Release Frequency: Varies

US FIN ASSUR: Financial Assurance Information

All owners and operators of facilities that treat, store, or dispose of hazardous waste are required to provide proof that they will have sufficient funds to pay for the clean up, closure, and post-closure care of their facilities.

Date of Government Version: 01/31/2019
Date Data Arrived at EDR: 02/04/2019
Date Made Active in Reports: 03/08/2019
Number of Days to Update: 32

Source: Environmental Protection Agency
Telephone: 202-566-1917
Last EDR Contact: 03/26/2019
Next Scheduled EDR Contact: 07/08/2019
Data Release Frequency: Quarterly

EPA WATCH LIST: EPA WATCH LIST

EPA maintains a "Watch List" to facilitate dialogue between EPA, state and local environmental agencies on enforcement matters relating to facilities with alleged violations identified as either significant or high priority. Being on the Watch List does not mean that the facility has actually violated the law only that an investigation by EPA or a state or local environmental agency has led those organizations to allege that an unproven violation has in fact occurred. Being on the Watch List does not represent a higher level of concern regarding the alleged violations that were detected, but instead indicates cases requiring additional dialogue between EPA, state and local agencies - primarily because of the length of time the alleged violation has gone unaddressed or unresolved.

Date of Government Version: 08/30/2013
Date Data Arrived at EDR: 03/21/2014
Date Made Active in Reports: 06/17/2014
Number of Days to Update: 88

Source: Environmental Protection Agency
Telephone: 617-520-3000
Last EDR Contact: 02/08/2019
Next Scheduled EDR Contact: 05/20/2019
Data Release Frequency: Quarterly

2020 COR ACTION: 2020 Corrective Action Program List

The EPA has set ambitious goals for the RCRA Corrective Action program by creating the 2020 Corrective Action Universe. This RCRA cleanup baseline includes facilities expected to need corrective action. The 2020 universe contains a wide variety of sites. Some properties are heavily contaminated while others were contaminated but have since been cleaned up. Still others have not been fully investigated yet, and may require little or no remediation. Inclusion in the 2020 Universe does not necessarily imply failure on the part of a facility to meet its RCRA obligations.

Date of Government Version: 09/30/2017
Date Data Arrived at EDR: 05/08/2018
Date Made Active in Reports: 07/20/2018
Number of Days to Update: 73

Source: Environmental Protection Agency
Telephone: 703-308-4044
Last EDR Contact: 02/08/2019
Next Scheduled EDR Contact: 05/20/2019
Data Release Frequency: Varies

TSCA: Toxic Substances Control Act

Toxic Substances Control Act. TSCA identifies manufacturers and importers of chemical substances included on the TSCA Chemical Substance Inventory list. It includes data on the production volume of these substances by plant site.

Date of Government Version: 12/31/2016
Date Data Arrived at EDR: 06/21/2017
Date Made Active in Reports: 01/05/2018
Number of Days to Update: 198

Source: EPA
Telephone: 202-260-5521
Last EDR Contact: 03/22/2019
Next Scheduled EDR Contact: 07/01/2019
Data Release Frequency: Every 4 Years

TRIS: Toxic Chemical Release Inventory System

Toxic Release Inventory System. TRIS identifies facilities which release toxic chemicals to the air, water and land in reportable quantities under SARA Title III Section 313.

Date of Government Version: 12/31/2016
Date Data Arrived at EDR: 01/10/2018
Date Made Active in Reports: 01/12/2018
Number of Days to Update: 2

Source: EPA
Telephone: 202-566-0250
Last EDR Contact: 02/20/2019
Next Scheduled EDR Contact: 06/03/2019
Data Release Frequency: Annually

SSTS: Section 7 Tracking Systems

Section 7 of the Federal Insecticide, Fungicide and Rodenticide Act, as amended (92 Stat. 829) requires all registered pesticide-producing establishments to submit a report to the Environmental Protection Agency by March 1st each year. Each establishment must report the types and amounts of pesticides, active ingredients and devices being produced, and those having been produced and sold or distributed in the past year.

Date of Government Version: 12/31/2009
Date Data Arrived at EDR: 12/10/2010
Date Made Active in Reports: 02/25/2011
Number of Days to Update: 77

Source: EPA
Telephone: 202-564-4203
Last EDR Contact: 03/25/2019
Next Scheduled EDR Contact: 05/06/2019
Data Release Frequency: Annually

ROD: Records Of Decision

Record of Decision. ROD documents mandate a permanent remedy at an NPL (Superfund) site containing technical and health information to aid in the cleanup.

Date of Government Version: 03/11/2019
Date Data Arrived at EDR: 03/14/2019
Date Made Active in Reports: 04/01/2019
Number of Days to Update: 18

Source: EPA
Telephone: 703-416-0223
Last EDR Contact: 03/14/2019
Next Scheduled EDR Contact: 06/17/2019
Data Release Frequency: Annually

RMP: Risk Management Plans

When Congress passed the Clean Air Act Amendments of 1990, it required EPA to publish regulations and guidance for chemical accident prevention at facilities using extremely hazardous substances. The Risk Management Program Rule (RMP Rule) was written to implement Section 112(r) of these amendments. The rule, which built upon existing industry codes and standards, requires companies of all sizes that use certain flammable and toxic substances to develop a Risk Management Program, which includes a(n): Hazard assessment that details the potential effects of an accidental release, an accident history of the last five years, and an evaluation of worst-case and alternative accidental releases; Prevention program that includes safety precautions and maintenance, monitoring, and employee training measures; and Emergency response program that spells out emergency health care, employee training measures and procedures for informing the public and response agencies (e.g the fire department) should an accident occur.

Date of Government Version: 02/01/2019
Date Data Arrived at EDR: 02/14/2019
Date Made Active in Reports: 03/21/2019
Number of Days to Update: 35

Source: Environmental Protection Agency
Telephone: 202-564-8600
Last EDR Contact: 01/22/2019
Next Scheduled EDR Contact: 05/06/2019
Data Release Frequency: Varies

RAATS: RCRA Administrative Action Tracking System

RCRA Administration Action Tracking System. RAATS contains records based on enforcement actions issued under RCRA pertaining to major violators and includes administrative and civil actions brought by the EPA. For administration actions after September 30, 1995, data entry in the RAATS database was discontinued. EPA will retain a copy of the database for historical records. It was necessary to terminate RAATS because a decrease in agency resources made it impossible to continue to update the information contained in the database.

Date of Government Version: 04/17/1995
Date Data Arrived at EDR: 07/03/1995
Date Made Active in Reports: 08/07/1995
Number of Days to Update: 35

Source: EPA
Telephone: 202-564-4104
Last EDR Contact: 06/02/2008
Next Scheduled EDR Contact: 09/01/2008
Data Release Frequency: No Update Planned

PRP: Potentially Responsible Parties

A listing of verified Potentially Responsible Parties

Date of Government Version: 08/13/2018
Date Data Arrived at EDR: 10/04/2018
Date Made Active in Reports: 11/09/2018
Number of Days to Update: 36

Source: EPA
Telephone: 202-564-6023
Last EDR Contact: 03/14/2019
Next Scheduled EDR Contact: 05/20/2019
Data Release Frequency: Quarterly

PADS: PCB Activity Database System

PCB Activity Database. PADS Identifies generators, transporters, commercial storers and/or brokers and disposers of PCB's who are required to notify the EPA of such activities.

Date of Government Version: 09/14/2018
Date Data Arrived at EDR: 10/11/2018
Date Made Active in Reports: 12/07/2018
Number of Days to Update: 57

Source: EPA
Telephone: 202-566-0500
Last EDR Contact: 01/11/2019
Next Scheduled EDR Contact: 04/22/2019
Data Release Frequency: Annually

ICIS: Integrated Compliance Information System
The Integrated Compliance Information System (ICIS) supports the information needs of the national enforcement and compliance program as well as the unique needs of the National Pollutant Discharge Elimination System (NPDES) program.

Date of Government Version: 11/18/2016
Date Data Arrived at EDR: 11/23/2016
Date Made Active in Reports: 02/10/2017
Number of Days to Update: 79

Source: Environmental Protection Agency
Telephone: 202-564-2501
Last EDR Contact: 04/08/2019
Next Scheduled EDR Contact: 07/22/2019
Data Release Frequency: Quarterly

FTTS: FIFRA/ TSCA Tracking System - FIFRA (Federal Insecticide, Fungicide, & Rodenticide Act)/TSCA (Toxic Substances Control Act)
FTTS tracks administrative cases and pesticide enforcement actions and compliance activities related to FIFRA, TSCA and EPCRA (Emergency Planning and Community Right-to-Know Act). To maintain currency, EDR contacts the Agency on a quarterly basis.

Date of Government Version: 04/09/2009
Date Data Arrived at EDR: 04/16/2009
Date Made Active in Reports: 05/11/2009
Number of Days to Update: 25

Source: EPA/Office of Prevention, Pesticides and Toxic Substances
Telephone: 202-566-1667
Last EDR Contact: 08/18/2017
Next Scheduled EDR Contact: 12/04/2017
Data Release Frequency: Quarterly

FTTS INSP: FIFRA/ TSCA Tracking System - FIFRA (Federal Insecticide, Fungicide, & Rodenticide Act)/TSCA (Toxic Substances Control Act)
A listing of FIFRA/TSCA Tracking System (FTTS) inspections and enforcements.

Date of Government Version: 04/09/2009
Date Data Arrived at EDR: 04/16/2009
Date Made Active in Reports: 05/11/2009
Number of Days to Update: 25

Source: EPA
Telephone: 202-566-1667
Last EDR Contact: 08/18/2017
Next Scheduled EDR Contact: 12/04/2017
Data Release Frequency: Quarterly

MLTS: Material Licensing Tracking System
MLTS is maintained by the Nuclear Regulatory Commission and contains a list of approximately 8,100 sites which possess or use radioactive materials and which are subject to NRC licensing requirements. To maintain currency, EDR contacts the Agency on a quarterly basis.

Date of Government Version: 08/30/2016
Date Data Arrived at EDR: 09/08/2016
Date Made Active in Reports: 10/21/2016
Number of Days to Update: 43

Source: Nuclear Regulatory Commission
Telephone: 301-415-7169
Last EDR Contact: 01/22/2019
Next Scheduled EDR Contact: 05/06/2019
Data Release Frequency: Quarterly

COAL ASH DOE: Steam-Electric Plant Operation Data
A listing of power plants that store ash in surface ponds.

Date of Government Version: 12/31/2005
Date Data Arrived at EDR: 08/07/2009
Date Made Active in Reports: 10/22/2009
Number of Days to Update: 76

Source: Department of Energy
Telephone: 202-586-8719
Last EDR Contact: 03/07/2019
Next Scheduled EDR Contact: 06/17/2019
Data Release Frequency: Varies

COAL ASH EPA: Coal Combustion Residues Surface Impoundments List
A listing of coal combustion residues surface impoundments with high hazard potential ratings.

Date of Government Version: 07/01/2014
Date Data Arrived at EDR: 09/10/2014
Date Made Active in Reports: 10/20/2014
Number of Days to Update: 40

Source: Environmental Protection Agency
Telephone: N/A
Last EDR Contact: 03/05/2019
Next Scheduled EDR Contact: 06/17/2019
Data Release Frequency: Varies

PCB TRANSFORMER: PCB Transformer Registration Database
The database of PCB transformer registrations that includes all PCB registration submittals.

Date of Government Version: 05/24/2017
Date Data Arrived at EDR: 11/30/2017
Date Made Active in Reports: 12/15/2017
Number of Days to Update: 15

Source: Environmental Protection Agency
Telephone: 202-566-0517
Last EDR Contact: 01/25/2019
Next Scheduled EDR Contact: 05/06/2019
Data Release Frequency: Varies

RADINFO: Radiation Information Database
The Radiation Information Database (RADINFO) contains information about facilities that are regulated by U.S. Environmental Protection Agency (EPA) regulations for radiation and radioactivity.

Date of Government Version: 01/02/2019
Date Data Arrived at EDR: 01/03/2019
Date Made Active in Reports: 03/15/2019
Number of Days to Update: 71

Source: Environmental Protection Agency
Telephone: 202-343-9775
Last EDR Contact: 04/02/2019
Next Scheduled EDR Contact: 07/15/2019
Data Release Frequency: Quarterly

HIST FTTS: FIFRA/TSCA Tracking System Administrative Case Listing
A complete administrative case listing from the FIFRA/TSCA Tracking System (FTTS) for all ten EPA regions. The information was obtained from the National Compliance Database (NCDB). NCDB supports the implementation of FIFRA (Federal Insecticide, Fungicide, and Rodenticide Act) and TSCA (Toxic Substances Control Act). Some EPA regions are now closing out records. Because of that, and the fact that some EPA regions are not providing EPA Headquarters with updated records, it was decided to create a HIST FTTS database. It included records that may not be included in the newer FTTS database updates. This database is no longer updated.

Date of Government Version: 10/19/2006
Date Data Arrived at EDR: 03/01/2007
Date Made Active in Reports: 04/10/2007
Number of Days to Update: 40

Source: Environmental Protection Agency
Telephone: 202-564-2501
Last EDR Contact: 12/17/2007
Next Scheduled EDR Contact: 03/17/2008
Data Release Frequency: No Update Planned

HIST FTTS INSP: FIFRA/TSCA Tracking System Inspection & Enforcement Case Listing
A complete inspection and enforcement case listing from the FIFRA/TSCA Tracking System (FTTS) for all ten EPA regions. The information was obtained from the National Compliance Database (NCDB). NCDB supports the implementation of FIFRA (Federal Insecticide, Fungicide, and Rodenticide Act) and TSCA (Toxic Substances Control Act). Some EPA regions are now closing out records. Because of that, and the fact that some EPA regions are not providing EPA Headquarters with updated records, it was decided to create a HIST FTTS database. It included records that may not be included in the newer FTTS database updates. This database is no longer updated.

Date of Government Version: 10/19/2006
Date Data Arrived at EDR: 03/01/2007
Date Made Active in Reports: 04/10/2007
Number of Days to Update: 40

Source: Environmental Protection Agency
Telephone: 202-564-2501
Last EDR Contact: 12/17/2008
Next Scheduled EDR Contact: 03/17/2008
Data Release Frequency: No Update Planned

DOT OPS: Incident and Accident Data
Department of Transporation, Office of Pipeline Safety Incident and Accident data.

Date of Government Version: 12/03/2018
Date Data Arrived at EDR: 01/29/2019
Date Made Active in Reports: 03/21/2019
Number of Days to Update: 51

Source: Department of Transporation, Office of Pipeline Safety
Telephone: 202-366-4595
Last EDR Contact: 01/29/2019
Next Scheduled EDR Contact: 05/11/2019
Data Release Frequency: Quarterly

CONSENT: Superfund (CERCLA) Consent Decrees
Major legal settlements that establish responsibility and standards for cleanup at NPL (Superfund) sites. Released periodically by United States District Courts after settlement by parties to litigation matters.

Date of Government Version: 12/31/2018
Date Data Arrived at EDR: 02/11/2019
Date Made Active in Reports: 03/21/2019
Number of Days to Update: 38

Source: Department of Justice, Consent Decree Library
Telephone: Varies
Last EDR Contact: 04/05/2019
Next Scheduled EDR Contact: 07/22/2019
Data Release Frequency: Varies

BRS: Biennial Reporting System

The Biennial Reporting System is a national system administered by the EPA that collects data on the generation and management of hazardous waste. BRS captures detailed data from two groups: Large Quantity Generators (LQG) and Treatment, Storage, and Disposal Facilities.

Date of Government Version: 12/31/2015
Date Data Arrived at EDR: 02/22/2017
Date Made Active in Reports: 09/28/2017
Number of Days to Update: 218

Source: EPA/NTIS
Telephone: 800-424-9346
Last EDR Contact: 02/13/2019
Next Scheduled EDR Contact: 06/03/2019
Data Release Frequency: Biennially

INDIAN RESERV: Indian Reservations

This map layer portrays Indian administered lands of the United States that have any area equal to or greater than 640 acres.

Date of Government Version: 12/31/2014
Date Data Arrived at EDR: 07/14/2015
Date Made Active in Reports: 01/10/2017
Number of Days to Update: 546

Source: USGS
Telephone: 202-208-3710
Last EDR Contact: 01/07/2019
Next Scheduled EDR Contact: 04/22/2019
Data Release Frequency: Semi-Annually

FUSRAP: Formerly Utilized Sites Remedial Action Program

DOE established the Formerly Utilized Sites Remedial Action Program (FUSRAP) in 1974 to remediate sites where radioactive contamination remained from Manhattan Project and early U.S. Atomic Energy Commission (AEC) operations.

Date of Government Version: 08/08/2017
Date Data Arrived at EDR: 09/11/2018
Date Made Active in Reports: 09/14/2018
Number of Days to Update: 3

Source: Department of Energy
Telephone: 202-586-3559
Last EDR Contact: 01/31/2019
Next Scheduled EDR Contact: 05/20/2019
Data Release Frequency: Varies

UMTRA: Uranium Mill Tailings Sites

Uranium ore was mined by private companies for federal government use in national defense programs. When the mills shut down, large piles of the sand-like material (mill tailings) remain after uranium has been extracted from the ore. Levels of human exposure to radioactive materials from the piles are low; however, in some cases tailings were used as construction materials before the potential health hazards of the tailings were recognized.

Date of Government Version: 06/23/2017
Date Data Arrived at EDR: 10/11/2017
Date Made Active in Reports: 11/03/2017
Number of Days to Update: 23

Source: Department of Energy
Telephone: 505-845-0011
Last EDR Contact: 02/22/2019
Next Scheduled EDR Contact: 06/03/2019
Data Release Frequency: Varies

LEAD SMELTER 1: Lead Smelter Sites

A listing of former lead smelter site locations.

Date of Government Version: 03/11/2019
Date Data Arrived at EDR: 03/14/2019
Date Made Active in Reports: 03/21/2019
Number of Days to Update: 7

Source: Environmental Protection Agency
Telephone: 703-603-8787
Last EDR Contact: 04/05/2019
Next Scheduled EDR Contact: 07/15/2019
Data Release Frequency: Varies

LEAD SMELTER 2: Lead Smelter Sites

A list of several hundred sites in the U.S. where secondary lead smelting was done from 1931and 1964. These sites may pose a threat to public health through ingestion or inhalation of contaminated soil or dust

Date of Government Version: 04/05/2001
Date Data Arrived at EDR: 10/27/2010
Date Made Active in Reports: 12/02/2010
Number of Days to Update: 36

Source: American Journal of Public Health
Telephone: 703-305-6451
Last EDR Contact: 12/02/2009
Next Scheduled EDR Contact: N/A
Data Release Frequency: No Update Planned

US AIRS (AFS): Aerometric Information Retrieval System Facility Subsystem (AFS)

The database is a sub-system of Aerometric Information Retrieval System (AIRS). AFS contains compliance data on air pollution point sources regulated by the U.S. EPA and/or state and local air regulatory agencies. This information comes from source reports by various stationary sources of air pollution, such as electric power plants, steel mills, factories, and universities, and provides information about the air pollutants they produce. Action, air program, air program pollutant, and general level plant data. It is used to track emissions and compliance data from industrial plants.

Date of Government Version: 10/12/2016
Date Data Arrived at EDR: 10/26/2016
Date Made Active in Reports: 02/03/2017
Number of Days to Update: 100

Source: EPA
Telephone: 202-564-2496
Last EDR Contact: 09/26/2017
Next Scheduled EDR Contact: 01/08/2018
Data Release Frequency: Annually

US AIRS MINOR: Air Facility System Data

A listing of minor source facilities.

Date of Government Version: 10/12/2016
Date Data Arrived at EDR: 10/26/2016
Date Made Active in Reports: 02/03/2017
Number of Days to Update: 100

Source: EPA
Telephone: 202-564-2496
Last EDR Contact: 09/26/2017
Next Scheduled EDR Contact: 01/08/2018
Data Release Frequency: Annually

US MINES: Mines Master Index File

Contains all mine identification numbers issued for mines active or opened since 1971. The data also includes violation information.

Date of Government Version: 11/27/2018
Date Data Arrived at EDR: 02/27/2019
Date Made Active in Reports: 04/01/2019
Number of Days to Update: 33

Source: Department of Labor, Mine Safety and Health Administration
Telephone: 303-231-5959
Last EDR Contact: 02/27/2019
Next Scheduled EDR Contact: 06/10/2019
Data Release Frequency: Semi-Annually

US MINES 2: Ferrous and Nonferrous Metal Mines Database Listing

This map layer includes ferrous (ferrous metal mines are facilities that extract ferrous metals, such as iron ore or molybdenum) and nonferrous (Nonferrous metal mines are facilities that extract nonferrous metals, such as gold, silver, copper, zinc, and lead) metal mines in the United States.

Date of Government Version: 12/05/2005
Date Data Arrived at EDR: 02/29/2008
Date Made Active in Reports: 04/18/2008
Number of Days to Update: 49

Source: USGS
Telephone: 703-648-7709
Last EDR Contact: 03/01/2019
Next Scheduled EDR Contact: 06/10/2019
Data Release Frequency: Varies

US MINES 3: Active Mines & Mineral Plants Database Listing

Active Mines and Mineral Processing Plant operations for commodities monitored by the Minerals Information Team of the USGS.

Date of Government Version: 04/14/2011
Date Data Arrived at EDR: 06/08/2011
Date Made Active in Reports: 09/13/2011
Number of Days to Update: 97

Source: USGS
Telephone: 703-648-7709
Last EDR Contact: 03/01/2019
Next Scheduled EDR Contact: 06/10/2019
Data Release Frequency: Varies

ABANDONED MINES: Abandoned Mines

An inventory of land and water impacted by past mining (primarily coal mining) is maintained by OSMRE to provide information needed to implement the Surface Mining Control and Reclamation Act of 1977 (SMCRA). The inventory contains information on the location, type, and extent of AML impacts, as well as, information on the cost associated with the reclamation of those problems. The inventory is based upon field surveys by State, Tribal, and OSMRE program officials. It is dynamic to the extent that it is modified as new problems are identified and existing problems are reclaimed.

Date of Government Version: 09/10/2018
Date Data Arrived at EDR: 09/11/2018
Date Made Active in Reports: 09/14/2018
Number of Days to Update: 3

Source: Department of Interior
Telephone: 202-208-2609
Last EDR Contact: 03/21/2019
Next Scheduled EDR Contact: 06/24/2019
Data Release Frequency: Quarterly

FINDS: Facility Index System/Facility Registry System

Facility Index System. FINDS contains both facility information and 'pointers' to other sources that contain more detail. EDR includes the following FINDS databases in this report: PCS (Permit Compliance System), AIRS (Aerometric Information Retrieval System), DOCKET (Enforcement Docket used to manage and track information on civil judicial enforcement cases for all environmental statutes), FURS (Federal Underground Injection Control), C-DOCKET (Criminal Docket System used to track criminal enforcement actions for all environmental statutes), FFIS (Federal Facilities Information System), STATE (State Environmental Laws and Statutes), and PADS (PCB Activity Data System).

Date of Government Version: 02/15/2019
Date Data Arrived at EDR: 03/05/2019
Date Made Active in Reports: 03/15/2019
Number of Days to Update: 10

Source: EPA
Telephone: (212) 637-3000
Last EDR Contact: 03/05/2019
Next Scheduled EDR Contact: 06/17/2019
Data Release Frequency: Quarterly

DOCKET HWC: Hazardous Waste Compliance Docket Listing

A complete list of the Federal Agency Hazardous Waste Compliance Docket Facilities.

Date of Government Version: 05/31/2018
Date Data Arrived at EDR: 07/26/2018
Date Made Active in Reports: 10/05/2018
Number of Days to Update: 71

Source: Environmental Protection Agency
Telephone: 202-564-0527
Last EDR Contact: 03/01/2019
Next Scheduled EDR Contact: 06/10/2019
Data Release Frequency: Varies

UXO: Unexploded Ordnance Sites

A listing of unexploded ordnance site locations

Date of Government Version: 12/31/2017
Date Data Arrived at EDR: 01/17/2019
Date Made Active in Reports: 04/01/2019
Number of Days to Update: 74

Source: Department of Defense
Telephone: 703-704-1564
Last EDR Contact: 01/14/2019
Next Scheduled EDR Contact: 04/29/2019
Data Release Frequency: Varies

ECHO: Enforcement & Compliance History Information

ECHO provides integrated compliance and enforcement information for about 800,000 regulated facilities nationwide.

Date of Government Version: 03/03/2019
Date Data Arrived at EDR: 03/05/2019
Date Made Active in Reports: 04/01/2019
Number of Days to Update: 27

Source: Environmental Protection Agency
Telephone: 202-564-2280
Last EDR Contact: 04/09/2019
Next Scheduled EDR Contact: 07/22/2019
Data Release Frequency: Quarterly

FUELS PROGRAM: EPA Fuels Program Registered Listing

This listing includes facilities that are registered under the Part 80 (Code of Federal Regulations) EPA Fuels Programs. All companies now are required to submit new and updated registrations.

Date of Government Version: 02/19/2019
Date Data Arrived at EDR: 02/21/2019
Date Made Active in Reports: 04/01/2019
Number of Days to Update: 39

Source: EPA
Telephone: 800-385-6164
Last EDR Contact: 02/21/2019
Next Scheduled EDR Contact: 06/03/2019
Data Release Frequency: Quarterly

AIRS: Air Emissions Data
Point source emissions inventory data.

Date of Government Version: 01/22/2019
Date Data Arrived at EDR: 02/01/2019
Date Made Active in Reports: 02/14/2019
Number of Days to Update: 13

Source: Department of Environmental Conservation
Telephone: 518-402-8452
Last EDR Contact: 01/22/2019
Next Scheduled EDR Contact: 05/06/2019
Data Release Frequency: Annually

COAL ASH: Coal Ash Disposal Site Listing
A listing of coal ash disposal site locations.

Date of Government Version: 12/31/2018
Date Data Arrived at EDR: 01/04/2019
Date Made Active in Reports: 02/13/2019
Number of Days to Update: 40

Source: Department of Environmental Conservation
Telephone: 518-402-8660
Last EDR Contact: 04/01/2019
Next Scheduled EDR Contact: 07/15/2019
Data Release Frequency: Quarterly

DRYCLEANERS: Registered Drycleaners
A listing of all registered drycleaning facilities.

Date of Government Version: 03/07/2018
Date Data Arrived at EDR: 03/30/2018
Date Made Active in Reports: 06/05/2018
Number of Days to Update: 67

Source: Department of Environmental Conservation
Telephone: 518-402-8403
Last EDR Contact: 03/11/2019
Next Scheduled EDR Contact: 06/24/2019
Data Release Frequency: Annually

E DESIGNATION: E DESIGNATION SITE LISTING
The (E (Environmental)) designation would ensure that sampling and remediation take place on the subject properties, and would avoid any significant impacts related to hazardous materials at these locations. The (E) designations would require that the fee owner of the sites conduct a testing and sampling protocol, and remediation where appropriate, to the satisfaction of the NYCDEP before the issuance of a building permit by the Department of Buildings pursuant to the provisions of Section 11-15 of the Zoning Resolution (Environmental Requirements). The (E) designations also include a mandatory construction-related health and safety plan which must be approved by NYCDEP.

Date of Government Version: 10/31/2018
Date Data Arrived at EDR: 12/19/2018
Date Made Active in Reports: 02/13/2019
Number of Days to Update: 56

Source: New York City Department of City Planning
Telephone: 718-595-6658
Last EDR Contact: 03/19/2019
Next Scheduled EDR Contact: 07/01/2019
Data Release Frequency: Semi-Annually

Financial Assurance 1: Financial Assurance Information Listing
Financial assurance information.

Date of Government Version: 01/15/2019
Date Data Arrived at EDR: 01/17/2019
Date Made Active in Reports: 02/14/2019
Number of Days to Update: 28

Source: Department of Environmental Conservation
Telephone: 518-402-8660
Last EDR Contact: 04/01/2019
Next Scheduled EDR Contact: 07/15/2019
Data Release Frequency: Quarterly

Financial Assurance 2: Financial Assurance Information Listing
A listing of financial assurance information for hazardous waste facilities. Financial assurance is intended to ensure that resources are available to pay for the cost of closure, post-closure care, and corrective measures if the owner or operator of a regulated facility is unable or unwilling to pay.

Date of Government Version: 12/29/2017
Date Data Arrived at EDR: 04/06/2018
Date Made Active in Reports: 06/05/2018
Number of Days to Update: 60

Source: Department of Environmental Conservation
Telephone: 518-402-8712
Last EDR Contact: 03/11/2019
Next Scheduled EDR Contact: 06/24/2019
Data Release Frequency: Varies

HSWDS: Hazardous Substance Waste Disposal Site Inventory

The list includes any known or suspected hazardous substance waste disposal sites. Also included are sites delisted from the Registry of Inactive Hazardous Waste Disposal Sites and non-Registry sites that U.S. EPA Preliminary Assessment (PA) reports or Site Investigation (SI) reports were prepared. Hazardous Substance Waste Disposal Sites are eligible to be Superfund sites now that the New York State Superfund has been refinanced and changed. This means that the study inventory has served its purpose and will no longer be maintained as a separate entity. The last version of the study inventory is frozen in time. The sites on the study will not automatically be made Superfund sites, rather each site will be further evaluated for listing on the Registry. So overtime they will be added to the registry or not.

Date of Government Version: 01/01/2003
Date Data Arrived at EDR: 10/20/2006
Date Made Active in Reports: 11/30/2006
Number of Days to Update: 41

Source: Department of Environmental Conservation
Telephone: 518-402-9564
Last EDR Contact: 05/26/2009
Next Scheduled EDR Contact: 08/24/2009
Data Release Frequency: No Update Planned

NY MANIFEST: Facility and Manifest Data

Manifest is a document that lists and tracks hazardous waste from the generator through transporters to a TSD facility.

Date of Government Version: 01/01/2019
Date Data Arrived at EDR: 01/30/2019
Date Made Active in Reports: 02/14/2019
Number of Days to Update: 15

Source: Department of Environmental Conservation
Telephone: 518-402-8651
Last EDR Contact: 01/30/2019
Next Scheduled EDR Contact: 05/11/2019
Data Release Frequency: Quarterly

SPDES: State Pollutant Discharge Elimination System

New York State has a state program which has been approved by the United States Environmental Protection Agency for the control of wastewater and stormwater discharges in accordance with the Clean Water Act. Under New York State law the program is known as the State Pollutant Discharge Elimination System (SPDES) and is broader in scope than that required by the Clean Water Act in that it controls point source discharges to groundwaters as well as surface waters.

Date of Government Version: 01/30/2019
Date Data Arrived at EDR: 02/07/2019
Date Made Active in Reports: 02/14/2019
Number of Days to Update: 7

Source: Department of Environmental Conservation
Telephone: 518-402-8233
Last EDR Contact: 01/22/2019
Next Scheduled EDR Contact: 05/06/2019
Data Release Frequency: No Update Planned

VAPOR REOPENED: Vapor Intrusion Legacy Site List

New York is currently re-evaluating previous assumptions and decisions regarding the potential for soil vapor intrusion exposures at sites. As a result, all past, current, and future contaminated sites will be evaluated to determine whether these sites have the potential for exposures related to soil vapor intrusion.

Date of Government Version: 01/01/2018
Date Data Arrived at EDR: 02/15/2018
Date Made Active in Reports: 03/27/2018
Number of Days to Update: 40

Source: Department of Environmenal Conservation
Telephone: 518-402-9814
Last EDR Contact: 02/13/2019
Next Scheduled EDR Contact: 05/27/2019
Data Release Frequency: Varies

UIC: Underground Injection Control Wells

A listing of enhanced oil recovery underground injection wells.

Date of Government Version: 12/03/2018
Date Data Arrived at EDR: 12/06/2018
Date Made Active in Reports: 12/20/2018
Number of Days to Update: 14

Source: Department of Environmental Conservation
Telephone: 518-402-8056
Last EDR Contact: 03/06/2019
Next Scheduled EDR Contact: 06/17/2019
Data Release Frequency: Quarterly

COOLING TOWERS: Registered Cooling Towers

This data includes the location of cooling towers registered with New York State. The data is self-reported by owners/property managers of cooling towers in service in New York State. In August 2015, the New York State Department of Health released emergency regulations requiring the owners of cooling towers to register them with New York State.

Date of Government Version: 01/08/2019
Date Data Arrived at EDR: 01/16/2019
Date Made Active in Reports: 02/13/2019
Number of Days to Update: 28

Source: Department of Health
Telephone: 518-402-7650
Last EDR Contact: 01/16/2019
Next Scheduled EDR Contact: 04/29/2019
Data Release Frequency: Varies

EDR HIGH RISK HISTORICAL RECORDS

EDR Exclusive Records

EDR MGP: EDR Proprietary Manufactured Gas Plants

The EDR Proprietary Manufactured Gas Plant Database includes records of coal gas plants (manufactured gas plants) compiled by EDR's researchers. Manufactured gas sites were used in the United States from the 1800's to 1950's to produce a gas that could be distributed and used as fuel. These plants used whale oil, rosin, coal, or a mixture of coal, oil, and water that also produced a significant amount of waste. Many of the byproducts of the gas production, such as coal tar (oily waste containing volatile and non-volatile chemicals), sludges, oils and other compounds are potentially hazardous to human health and the environment. The byproduct from this process was frequently disposed of directly at the plant site and can remain or spread slowly, serving as a continuous source of soil and groundwater contamination.

Date of Government Version: N/A
Date Data Arrived at EDR: N/A
Date Made Active in Reports: N/A
Number of Days to Update: N/A

Source: EDR, Inc.
Telephone: N/A
Last EDR Contact: N/A
Next Scheduled EDR Contact: N/A
Data Release Frequency: No Update Planned

EDR Hist Auto: EDR Exclusive Historical Auto Stations

EDR has searched selected national collections of business directories and has collected listings of potential gas station/filling station/service station sites that were available to EDR researchers. EDR's review was limited to those categories of sources that might, in EDR's opinion, include gas station/filling station/service station establishments. The categories reviewed included, but were not limited to gas, gas station, gasoline station, filling station, auto, automobile repair, auto service station, service station, etc. This database falls within a category of information EDR classifies as "High Risk Historical Records", or HRHR. EDR's HRHR effort presents unique and sometimes proprietary data about past sites and operations that typically create environmental concerns, but may not show up in current government records searches.

Date of Government Version: N/A
Date Data Arrived at EDR: N/A
Date Made Active in Reports: N/A
Number of Days to Update: N/A

Source: EDR, Inc.
Telephone: N/A
Last EDR Contact: N/A
Next Scheduled EDR Contact: N/A
Data Release Frequency: Varies

EDR Hist Cleaner: EDR Exclusive Historical Cleaners

EDR has searched selected national collections of business directories and has collected listings of potential dry cleaner sites that were available to EDR researchers. EDR's review was limited to those categories of sources that might, in EDR's opinion, include dry cleaning establishments. The categories reviewed included, but were not limited to dry cleaners, cleaners, laundry, laundromat, cleaning/laundry, wash & dry etc. This database falls within a category of information EDR classifies as "High Risk Historical Records", or HRHR. EDR's HRHR effort presents unique and sometimes proprietary data about past sites and operations that typically create environmental concerns, but may not show up in current government records searches.

Date of Government Version: N/A
Date Data Arrived at EDR: N/A
Date Made Active in Reports: N/A
Number of Days to Update: N/A

Source: EDR, Inc.
Telephone: N/A
Last EDR Contact: N/A
Next Scheduled EDR Contact: N/A
Data Release Frequency: Varies

EDR RECOVERED GOVERNMENT ARCHIVES

Exclusive Recovered Govt. Archives

RGA HWS: Recovered Government Archive State Hazardous Waste Facilities List
The EDR Recovered Government Archive State Hazardous Waste database provides a list of SHWS incidents derived from historical databases and includes many records that no longer appear in current government lists. Compiled from Records formerly available from the Department of Environmental Conservation in New York.

Date of Government Version: N/A
Date Data Arrived at EDR: 07/01/2013
Date Made Active in Reports: 12/30/2013
Number of Days to Update: 182

Source: Department of Environmental Conservation
Telephone: N/A
Last EDR Contact: 06/01/2012
Next Scheduled EDR Contact: N/A
Data Release Frequency: Varies

RGA LF: Recovered Government Archive Solid Waste Facilities List
The EDR Recovered Government Archive Landfill database provides a list of landfills derived from historical databases and includes many records that no longer appear in current government lists. Compiled from Records formerly available from the Department of Environmental Conservation in New York.

Date of Government Version: N/A
Date Data Arrived at EDR: 07/01/2013
Date Made Active in Reports: 01/10/2014
Number of Days to Update: 193

Source: Department of Environmental Conservation
Telephone: N/A
Last EDR Contact: 06/01/2012
Next Scheduled EDR Contact: N/A
Data Release Frequency: Varies

COUNTY RECORDS

CORTLAND COUNTY:

AST - CORTLAND: Cortland County Storage Tank Listing
A listing of aboveground storage tank sites located in Cortland County.

Date of Government Version: 11/16/2018
Date Data Arrived at EDR: 11/16/2018
Date Made Active in Reports: 12/18/2018
Number of Days to Update: 32

Source: Cortland County Health Department
Telephone: 607-753-5035
Last EDR Contact: 01/28/2019
Next Scheduled EDR Contact: 05/11/2019
Data Release Frequency: Quarterly

UST - CORTLAND: Cortland County Storage Tank Listing
A listing of underground storage tank sites located in Cortland County.

Date of Government Version: 11/16/2018
Date Data Arrived at EDR: 11/16/2018
Date Made Active in Reports: 12/18/2018
Number of Days to Update: 32

Source: Cortland County Health Department
Telephone: 607-753-5035
Last EDR Contact: 01/28/2019
Next Scheduled EDR Contact: 05/11/2019
Data Release Frequency: Quarterly

NASSAU COUNTY:

AST - NASSAU: Registered Tank Database
A listing of aboveground storage tank sites located in Nassau County.

Date of Government Version: 01/09/2017
Date Data Arrived at EDR: 01/11/2017
Date Made Active in Reports: 02/15/2017
Number of Days to Update: 35

Source: Nassau County Health Department
Telephone: 516-571-3314
Last EDR Contact: 01/28/2019
Next Scheduled EDR Contact: 05/11/2019
Data Release Frequency: No Update Planned

AST NCFM: Storage Tank Database
A listing of aboveground storage tank sites located in Nassau County.

Date of Government Version: 02/15/2011
Date Data Arrived at EDR: 02/23/2011
Date Made Active in Reports: 03/29/2011
Number of Days to Update: 34

Source: Nassau County Office of the Fire Marshal
Telephone: 516-572-1000
Last EDR Contact: 01/28/2019
Next Scheduled EDR Contact: 05/11/2019
Data Release Frequency: Varies

TANKS NASSAU: Registered Tank Database in Nassau County
A listing of facilities in Nassau County with storage tanks.

Date of Government Version: 01/09/2017
Date Data Arrived at EDR: 01/11/2017
Date Made Active in Reports: 02/15/2017
Number of Days to Update: 35

Source: Nassau County Department of Health
Telephone: 516-227-9691
Last EDR Contact: 01/28/2019
Next Scheduled EDR Contact: 05/11/2019
Data Release Frequency: Varies

UST - NASSAU: Registered Tank Database
A listing of underground storage tank sites located in Nassau County.

Date of Government Version: 01/09/2017
Date Data Arrived at EDR: 01/11/2017
Date Made Active in Reports: 02/15/2017
Number of Days to Update: 35

Source: Nassau County Health Department
Telephone: 516-571-3314
Last EDR Contact: 01/28/2019
Next Scheduled EDR Contact: 05/11/2019
Data Release Frequency: No Update Planned

UST NCFM: Storage Tank Database
A listing of underground storage tank sites located in Nassau County.

Date of Government Version: 02/15/2011
Date Data Arrived at EDR: 02/23/2011
Date Made Active in Reports: 03/29/2011
Number of Days to Update: 34

Source: Nassau County Office of the Fire Marshal
Telephone: 516-572-1000
Last EDR Contact: 01/28/2019
Next Scheduled EDR Contact: 05/11/2019
Data Release Frequency: Varies

ROCKLAND COUNTY:

AST - ROCKLAND: Petroleum Bulk Storage Database
A listing of aboveground storage tank sites located in Rockland County. Rockland County?s Petroleum Bulk Storage (PBS) program is no longer in service. All related operations/duties are now wholly overseen by the New York State Dept. of Environmental Conservation (NYSDEC).

Date of Government Version: 02/02/2017
Date Data Arrived at EDR: 03/17/2017
Date Made Active in Reports: 09/22/2017
Number of Days to Update: 189

Source: Rockland County Health Department
Telephone: 914-364-2605
Last EDR Contact: 03/04/2019
Next Scheduled EDR Contact: 06/17/2019
Data Release Frequency: No Update Planned

UST - ROCKLAND: Petroleum Bulk Storage Database
A listing of underground storage tank sites located in Rockland County. Rockland County?s Petroleum Bulk Storage (PBS) program is no longer in service. All related operations/duties are now wholly overseen by the New York State Dept. of Environmental Conservation (NYSDEC).

Date of Government Version: 02/02/2017
Date Data Arrived at EDR: 03/17/2017
Date Made Active in Reports: 09/22/2017
Number of Days to Update: 189

Source: Rockland County Health Department
Telephone: 914-364-2605
Last EDR Contact: 03/04/2019
Next Scheduled EDR Contact: 06/17/2019
Data Release Frequency: No Update Planned

SUFFOLK COUNTY:

AST - SUFFOLK: Storage Tank Database
A listing of aboveground storage tank sites located in Suffolk County.

Date of Government Version: 06/28/2018
Date Data Arrived at EDR: 12/06/2018
Date Made Active in Reports: 02/07/2019
Number of Days to Update: 63

Source: Suffolk County Department of Health Services
Telephone: 631-854-2521
Last EDR Contact: 01/28/2019
Next Scheduled EDR Contact: 05/11/2019
Data Release Frequency: No Update Planned

UST - SUFFOLK: Storage Tank Database
A listing of underground storage tank sites located in Suffolk County.

Date of Government Version: 06/28/2018
Date Data Arrived at EDR: 12/06/2018
Date Made Active in Reports: 02/07/2019
Number of Days to Update: 63

Source: Suffolk County Department of Health Services
Telephone: 631-854-2521
Last EDR Contact: 01/28/2019
Next Scheduled EDR Contact: 05/11/2019
Data Release Frequency: No Update Planned

WESTCHESTER COUNTY:

AST - WESTCHESTER: Listing of Storage Tanks
A listing of aboveground storage tank sites located in Westchester County.

Date of Government Version: 01/02/2019
Date Data Arrived at EDR: 02/08/2019
Date Made Active in Reports: 02/14/2019
Number of Days to Update: 6

Source: Westchester County Department of Health
Telephone: 914-813-5161
Last EDR Contact: 01/28/2019
Next Scheduled EDR Contact: 05/11/2019
Data Release Frequency: Semi-Annually

UST - WESTCHESTER: Listing of Storage Tanks
A listing of underground storage tank sites located in Westchester County.

Date of Government Version: 01/02/2019
Date Data Arrived at EDR: 02/08/2019
Date Made Active in Reports: 02/14/2019
Number of Days to Update: 6

Source: Westchester County Department of Health
Telephone: 914-813-5161
Last EDR Contact: 01/28/2019
Next Scheduled EDR Contact: 05/11/2019
Data Release Frequency: Semi-Annually

OTHER DATABASE(S)

Depending on the geographic area covered by this report, the data provided in these specialty databases may or may not be complete. For example, the existence of wetlands information data in a specific report does not mean that all wetlands in the area covered by the report are included. Moreover, the absence of any reported wetlands information does not necessarily mean that wetlands do not exist in the area covered by the report.

CT MANIFEST: Hazardous Waste Manifest Data
Facility and manifest data. Manifest is a document that lists and tracks hazardous waste from the generator through transporters to a tsd facility.

Date of Government Version: 02/11/2019
Date Data Arrived at EDR: 02/12/2019
Date Made Active in Reports: 03/04/2019
Number of Days to Update: 20

Source: Department of Energy & Environmental Protection
Telephone: 860-424-3375
Last EDR Contact: 02/12/2019
Next Scheduled EDR Contact: 05/27/2019
Data Release Frequency: No Update Planned

NJ MANIFEST: Manifest Information
Hazardous waste manifest information.

Date of Government Version: 12/31/2017
Date Data Arrived at EDR: 07/13/2018
Date Made Active in Reports: 08/01/2018
Number of Days to Update: 19

Source: Department of Environmental Protection
Telephone: N/A
Last EDR Contact: 01/07/2019
Next Scheduled EDR Contact: 04/22/2019
Data Release Frequency: Annually

PA MANIFEST: Manifest Information
Hazardous waste manifest information.

Date of Government Version: 12/31/2017
Date Data Arrived at EDR: 10/23/2018
Date Made Active in Reports: 11/27/2018
Number of Days to Update: 35

Source: Department of Environmental Protection
Telephone: 717-783-8990
Last EDR Contact: 01/11/2019
Next Scheduled EDR Contact: 04/29/2019
Data Release Frequency: Annually

RI MANIFEST: Manifest information
Hazardous waste manifest information

Date of Government Version: 12/31/2017
Date Data Arrived at EDR: 02/23/2018
Date Made Active in Reports: 04/09/2018
Number of Days to Update: 45

Source: Department of Environmental Management
Telephone: 401-222-2797
Last EDR Contact: 02/19/2019
Next Scheduled EDR Contact: 06/03/2019
Data Release Frequency: Annually

VT MANIFEST: Hazardous Waste Manifest Data
Hazardous waste manifest information.

Date of Government Version: 01/16/2019
Date Data Arrived at EDR: 01/17/2019
Date Made Active in Reports: 02/19/2019
Number of Days to Update: 33

Source: Department of Environmental Conservation
Telephone: 802-241-3443
Last EDR Contact: 01/14/2019
Next Scheduled EDR Contact: 04/29/2019
Data Release Frequency: Annually

WI MANIFEST: Manifest Information
Hazardous waste manifest information.

Date of Government Version: 12/31/2017
Date Data Arrived at EDR: 06/15/2018
Date Made Active in Reports: 07/09/2018
Number of Days to Update: 24

Source: Department of Natural Resources
Telephone: N/A
Last EDR Contact: 03/11/2019
Next Scheduled EDR Contact: 06/24/2019
Data Release Frequency: Annually

Oil/Gas Pipelines
Source: PennWell Corporation
Petroleum Bundle (Crude Oil, Refined Products, Petrochemicals, Gas Liquids (LPG/NGL), and Specialty Gases (Miscellaneous)) N = Natural Gas Bundle (Natural Gas, Gas Liquids (LPG/NGL), and Specialty Gases (Miscellaneous)). This map includes information copyrighted by PennWell Corporation. This information is provided on a best effort basis and PennWell Corporation does not guarantee its accuracy nor warrant its fitness for any particular purpose. Such information has been reprinted with the permission of PennWell.

Electric Power Transmission Line Data
Source: PennWell Corporation
This map includes information copyrighted by PennWell Corporation. This information is provided on a best effort basis and PennWell Corporation does not guarantee its accuracy nor warrant its fitness for any particular purpose. Such information has been reprinted with the permission of PennWell.

Sensitive Receptors: There are individuals deemed sensitive receptors due to their fragile immune systems and special sensitivity to environmental discharges. These sensitive receptors typically include the elderly, the sick, and children. While the location of all sensitive receptors cannot be determined, EDR indicates those buildings and facilities - schools, daycares, hospitals, medical centers, and nursing homes - where individuals who are sensitive receptors are likely to be located.

AHA Hospitals:
Source: American Hospital Association, Inc.
Telephone: 312-280-5991
The database includes a listing of hospitals based on the American Hospital Association's annual survey of hospitals.

Medical Centers: Provider of Services Listing
Source: Centers for Medicare & Medicaid Services
Telephone: 410-786-3000
A listing of hospitals with Medicare provider number, produced by Centers of Medicare & Medicaid Services, a federal agency within the U.S. Department of Health and Human Services.

Nursing Homes
Source: National Institutes of Health
Telephone: 301-594-6248
Information on Medicare and Medicaid certified nursing homes in the United States.

Public Schools
Source: National Center for Education Statistics
Telephone: 202-502-7300
The National Center for Education Statistics' primary database on elementary and secondary public education in the United States. It is a comprehensive, annual, national statistical database of all public elementary and secondary schools and school districts, which contains data that are comparable across all states.

Private Schools
Source: National Center for Education Statistics
Telephone: 202-502-7300
The National Center for Education Statistics' primary database on private school locations in the United States.

Daycare Centers: Day Care Providers
Source: Department of Health
Telephone: 212-676-2444

Flood Zone Data: This data was obtained from the Federal Emergency Management Agency (FEMA). It depicts 100-year and 500-year flood zones as defined by FEMA. It includes the National Flood Hazard Layer (NFHL) which incorporates Flood Insurance Rate Map (FIRM) data and Q3 data from FEMA in areas not covered by NFHL.
Source: FEMA
Telephone: 877-336-2627
Date of Government Version: 2003, 2015

NWI: National Wetlands Inventory. This data, available in select counties across the country, was obtained by EDR in 2002, 2005 and 2010 from the U.S. Fish and Wildlife Service.

State Wetlands Data: Freshwater Wetlands
Source: Department of Environmental Conservation
Telephone: 518-402-8961

Current USGS 7.5 Minute Topographic Map
Source: U.S. Geological Survey

STREET AND ADDRESS INFORMATION

© 2015 TomTom North America, Inc. All rights reserved. This material is proprietary and the subject of copyright protection and other intellectual property rights owned by or licensed to Tele Atlas North America, Inc. The use of this material is subject to the terms of a license agreement. You will be held liable for any unauthorized copying or disclosure of this material.

GEOCHECK ®- PHYSICAL SETTING SOURCE ADDENDUM

TARGET PROPERTY ADDRESS

205 PARK AVENUE
205 PARK AVENUE
BROOKLYN, NY 11205

TARGET PROPERTY COORDINATES

Latitude (North):	40.696289 - 40˚ 41' 46.64"
Longitude (West):	73.970927 - 73˚ 58' 15.34"
Universal Tranverse Mercator:	Zone 18
UTM X (Meters):	586945.7
UTM Y (Meters):	4505341.0
Elevation:	31 ft. above sea level

USGS TOPOGRAPHIC MAP

Target Property Map:	5940597 BROOKLYN, NY
Version Date:	2013

EDR's GeoCheck Physical Setting Source Addendum is provided to assist the environmental professional in forming an opinion about the impact of potential contaminant migration.

Assessment of the impact of contaminant migration generally has two principle investigative components:

1. Groundwater flow direction, and
2. Groundwater flow velocity.

Groundwater flow direction may be impacted by surface topography, hydrology, hydrogeology, characteristics of the soil, and nearby wells. Groundwater flow velocity is generally impacted by the nature of the geologic strata.

GEOCHECK® - PHYSICAL SETTING SOURCE SUMMARY

GROUNDWATER FLOW DIRECTION INFORMATION

Groundwater flow direction for a particular site is best determined by a qualified environmental professional using site-specific well data. If such data is not reasonably ascertainable, it may be necessary to rely on other sources of information, such as surface topographic information, hydrologic information, hydrogeologic data collected on nearby properties, and regional groundwater flow information (from deep aquifers).

TOPOGRAPHIC INFORMATION

Surface topography may be indicative of the direction of surficial groundwater flow. This information can be used to assist the environmental professional in forming an opinion about the impact of nearby contaminated properties or, should contamination exist on the target property, what downgradient sites might be impacted.

TARGET PROPERTY TOPOGRAPHY

General Topographic Gradient: General North

SURROUNDING TOPOGRAPHY: ELEVATION PROFILES

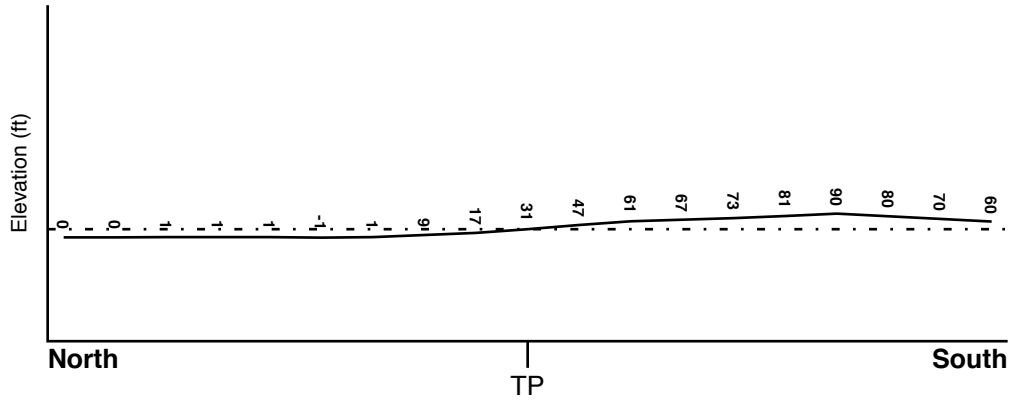

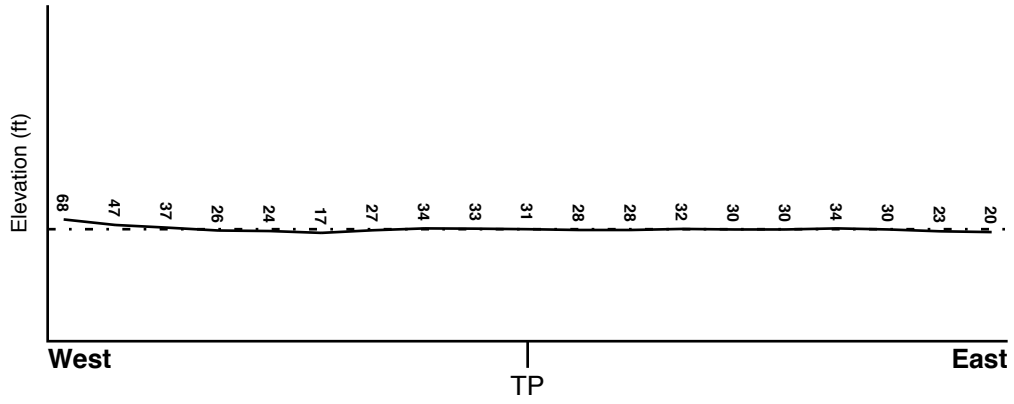

Target Property Elevation: 31 ft.

0 1/2 1 Miles

Source: Topography has been determined from the USGS 7.5' Digital Elevation Model and should be evaluated on a relative (not an absolute) basis. Relative elevation information between sites of close proximity should be field verified.

GEOCHECK® - PHYSICAL SETTING SOURCE SUMMARY

HYDROLOGIC INFORMATION

Surface water can act as a hydrologic barrier to groundwater flow. Such hydrologic information can be used to assist the environmental professional in forming an opinion about the impact of nearby contaminated properties or, should contamination exist on the target property, what downgradient sites might be impacted.

Refer to the Physical Setting Source Map following this summary for hydrologic information (major waterways and bodies of water).

FEMA FLOOD ZONE

Flood Plain Panel at Target Property	FEMA Source Type
3604970203F	FEMA FIRM Flood data

Additional Panels in search area:	FEMA Source Type
3604970204F	FEMA FIRM Flood data
3604970211F	FEMA FIRM Flood data
3604970063B	FEMA Q3 Flood data
3604970064B	FEMA Q3 Flood data

NATIONAL WETLAND INVENTORY

NWI Quad at Target Property	NWI Electronic Data Coverage
BROOKLYN	YES - refer to the Overview Map and Detail Map

HYDROGEOLOGIC INFORMATION

Hydrogeologic information obtained by installation of wells on a specific site can often be an indicator of groundwater flow direction in the immediate area. Such hydrogeologic information can be used to assist the environmental professional in forming an opinion about the impact of nearby contaminated properties or, should contamination exist on the target property, what downgradient sites might be impacted.

Site-Specific Hydrogeological Data*:

Search Radius:	1.25 miles
Location Relative to TP:	1/8 - 1/4 Mile NE
Site Name:	Naval Station Ny
Site EPA ID Number:	NY5170022250
Groundwater Flow Direction:	NOT AVAILABLE.
Measured Depth to Water:	14 feet in a well located 1 mile southeast of the site.
Hydraulic Connection:	Information is not available about the hydraulic connection between the surficial aquifer (upper glacial till) and underlying aquifer(s). Bedrock is present at an estimated depth of 100 feet.
Sole Source Aquifer:	A sole source aquifer is persent at or near the site
Data Quality:	Information is inferred in the CERCLIS investigation report(s)

AQUIFLOW®

Search Radius: 1.000 Mile.

EDR has developed the AQUIFLOW Information System to provide data on the general direction of groundwater flow at specific points. EDR has reviewed reports submitted by environmental professionals to regulatory authorities at select sites and has extracted the date of the report, groundwater flow direction as determined hydrogeologically, and the depth to water table.

MAP ID	LOCATION FROM TP	GENERAL DIRECTION GROUNDWATER FLOW
Not Reported		

* ©1996 Site--specific hydrogeological data gathered by CERCLIS Alerts, Inc., Bainbridge Island, WA. All rights reserved. All of the information and opinions presented are those of the cited EPA report(s), which were completed under a Comprehensive Environmental Response Compensation and Liability Information System (CERCLIS) investigation.

GEOCHECK® - PHYSICAL SETTING SOURCE SUMMARY

GROUNDWATER FLOW VELOCITY INFORMATION

Groundwater flow velocity information for a particular site is best determined by a qualified environmental professional using site specific geologic and soil strata data. If such data are not reasonably ascertainable, it may be necessary to rely on other sources of information, including geologic age identification, rock stratigraphic unit and soil characteristics data collected on nearby properties and regional soil information. In general, contaminant plumes move more quickly through sandy-gravelly types of soils than silty-clayey types of soils.

GEOLOGIC INFORMATION IN GENERAL AREA OF TARGET PROPERTY

Geologic information can be used by the environmental professional in forming an opinion about the relative speed at which contaminant migration may be occurring.

ROCK STRATIGRAPHIC UNIT

Era:	Mesozoic
System:	Cretaceous
Series:	Upper Cretaceous
Code:	uK *(decoded above as Era, System & Series)*

GEOLOGIC AGE IDENTIFICATION

Category: Stratified Sequence

Geologic Age and Rock Stratigraphic Unit Source: P.G. Schruben, R.E. Arndt and W.J. Bawiec, Geology of the Conterminous U.S. at 1:2,500,000 Scale - a digital representation of the 1974 P.B. King and H.M. Beikman Map, USGS Digital Data Series DDS - 11 (1994).

DOMINANT SOIL COMPOSITION IN GENERAL AREA OF TARGET PROPERTY

The U.S. Department of Agriculture's (USDA) Soil Conservation Service (SCS) leads the National Cooperative Soil Survey (NCSS) and is responsible for collecting, storing, maintaining and distributing soil survey information for privately owned lands in the United States. A soil map in a soil survey is a representation of soil patterns in a landscape. Soil maps for STATSGO are compiled by generalizing more detailed (SSURGO) soil survey maps. The following information is based on Soil Conservation Service STATSGO data.

Soil Component Name: URBAN LAND

Soil Surface Texture: variable

Hydrologic Group: Not reported

Soil Drainage Class: Not reported

Hydric Status: Soil does not meet the requirements for a hydric soil.

Corrosion Potential - Uncoated Steel: Not Reported

Depth to Bedrock Min: > 10 inches

Depth to Bedrock Max: > 10 inches

GEOCHECK® - PHYSICAL SETTING SOURCE SUMMARY

Soil Layer Information							
	Boundary			Classification			
Layer	Upper	Lower	Soil Texture Class	AASHTO Group	Unified Soil	Permeability Rate (in/hr)	Soil Reaction (pH)
1	0 inches	6 inches	variable	Not reported	Not reported	Max: 0.00 Min: 0.00	Max: 0.00 Min: 0.00

OTHER SOIL TYPES IN AREA

Based on Soil Conservation Service STATSGO data, the following additional subordinant soil types may appear within the general area of target property.

Soil Surface Textures: silt loam
loamy sand
sandy loam
fine sandy loam

Surficial Soil Types: silt loam
loamy sand
sandy loam
fine sandy loam

Shallow Soil Types: sandy loam

Deeper Soil Types: unweathered bedrock
very gravelly - loamy sand
stratified
sandy loam

LOCAL / REGIONAL WATER AGENCY RECORDS

EDR Local/Regional Water Agency records provide water well information to assist the environmental professional in assessing sources that may impact ground water flow direction, and in forming an opinion about the impact of contaminant migration on nearby drinking water wells.

WELL SEARCH DISTANCE INFORMATION

DATABASE	SEARCH DISTANCE (miles)
Federal USGS	1.000
Federal FRDS PWS	Nearest PWS within 0.001 miles
State Database	1.000

FEDERAL USGS WELL INFORMATION

MAP ID	WELL ID	LOCATION FROM TP

FEDERAL USGS WELL INFORMATION

MAP ID	WELL ID	LOCATION FROM TP
1	USGS40000828857	0 - 1/8 Mile NNE
A2	USGS40000828787	1/8 - 1/4 Mile ESE
A3	USGS40000828812	1/8 - 1/4 Mile East
A4	USGS40000828811	1/8 - 1/4 Mile East
5	USGS40000828780	1/8 - 1/4 Mile SW
B6	USGS40000828818	1/8 - 1/4 Mile East
B7	USGS40000828804	1/8 - 1/4 Mile East
8	USGS40000828819	1/8 - 1/4 Mile West
B9	USGS40000828837	1/8 - 1/4 Mile ENE
B10	USGS40000828817	1/8 - 1/4 Mile East
B11	USGS40000828823	1/8 - 1/4 Mile East
12	USGS40000828732	1/8 - 1/4 Mile SSE
C13	USGS40000828802	1/4 - 1/2 Mile East
C14	USGS40000828803	1/4 - 1/2 Mile East
C15	USGS40000828810	1/4 - 1/2 Mile East
D16	USGS40000828742	1/4 - 1/2 Mile WSW
D17	USGS40000828733	1/4 - 1/2 Mile WSW
18	USGS40000828703	1/4 - 1/2 Mile SW
19	USGS40000828824	1/2 - 1 Mile West
20	USGS40000829118	1/2 - 1 Mile North
21	USGS40000829117	1/2 - 1 Mile NNE
22	USGS40000829042	1/2 - 1 Mile NE
23	USGS40000829019	1/2 - 1 Mile ENE
24	USGS40000828743	1/2 - 1 Mile WSW
25	USGS40000828820	1/2 - 1 Mile West
26	USGS40000828601	1/2 - 1 Mile SW
E27	USGS40000828660	1/2 - 1 Mile SW
28	USGS40000829091	1/2 - 1 Mile NE
F29	USGS40000828619	1/2 - 1 Mile SW
E30	USGS40000828670	1/2 - 1 Mile WSW
F31	USGS40000828606	1/2 - 1 Mile SW
32	USGS40000828909	1/2 - 1 Mile WNW
F33	USGS40000828620	1/2 - 1 Mile SW
G34	USGS40000828627	1/2 - 1 Mile SW
35	USGS40000828558	1/2 - 1 Mile SSW
36	USGS40000828838	1/2 - 1 Mile West
37	USGS40000828587	1/2 - 1 Mile SW
38	USGS40000829066	1/2 - 1 Mile WNW
39	USGS40000828523	1/2 - 1 Mile SSW
G40	USGS40000828602	1/2 - 1 Mile SW
41	USGS40000828675	1/2 - 1 Mile ESE
42	USGS40000829139	1/2 - 1 Mile NE
43	USGS40000828770	1/2 - 1 Mile East
44	USGS40000828979	1/2 - 1 Mile WNW
45	USGS40000828552	1/2 - 1 Mile SE
46	USGS40000828796	1/2 - 1 Mile West
H47	USGS40000828816	1/2 - 1 Mile East
H48	USGS40000828809	1/2 - 1 Mile East
49	USGS40000828734	1/2 - 1 Mile WSW
50	USGS40000828477	1/2 - 1 Mile South
51	USGS40000828549	1/2 - 1 Mile SW
52	USGS40000828676	1/2 - 1 Mile WSW

GEOCHECK® - PHYSICAL SETTING SOURCE SUMMARY

FEDERAL USGS WELL INFORMATION

MAP ID	WELL ID	LOCATION FROM TP
H53	USGS40000828830	1/2 - 1 Mile East
54	USGS40000828468	1/2 - 1 Mile SSW

FEDERAL FRDS PUBLIC WATER SUPPLY SYSTEM INFORMATION

MAP ID	WELL ID	LOCATION FROM TP
No PWS System Found		

Note: PWS System location is not always the same as well location.

STATE DATABASE WELL INFORMATION

MAP ID	WELL ID	LOCATION FROM TP
No Wells Found		

PHYSICAL SETTING SOURCE MAP - 5617675.2s

County Boundary
Major Roads
Contour Lines
Earthquake epicenter, Richter 5 or greater
Water Wells
Public Water Supply Wells
Cluster of Multiple Icons

0 1/4 1/2 1 Miles

Groundwater Flow Direction
Indeterminate Groundwater Flow at Location
Groundwater Flow Varies at Location
Closest Hydrogeological Data
Oil, gas or related wells

N

SITE NAME: 205 Park Avenue	CLIENT: GZA GeoEnvironmental, Inc.
ADDRESS: 205 Park Avenue Brooklyn NY 11205	CONTACT: Shannon Westbrook
LAT/LONG: 40.696289 / 73.970927	INQUIRY #: 5617675.2s
	DATE: April 10, 2019 4:53 pm

Copyright © 2019 EDR, Inc. © 2015 TomTom Rel. 2015.

GEOCHECK® - PHYSICAL SETTING SOURCE MAP FINDINGS

Map ID Direction Distance Elevation	Database	EDR ID Number
1 **NNE** **0 - 1/8 Mile** **Lower**	**FED USGS**	**USGS40000828857**

Organization ID:	USGS-NY	Organization Name:	USGS New York Water Science Center
Monitor Location:	K 663. 1	Type:	Well
Description:	Not Reported	HUC:	02030201
Drainage Area:	Not Reported	Drainage Area Units:	Not Reported
Contrib Drainage Area:	Not Reported	Contrib Drainage Area Unts:	Not Reported
Aquifer:	Not Reported	Formation Type:	Not Reported
Aquifer Type:	Not Reported	Construction Date:	Not Reported
Well Depth:	Not Reported	Well Depth Units:	Not Reported
Well Hole Depth:	195	Well Hole Depth Units:	ft

A2 **ESE** **1/8 - 1/4 Mile** **Higher**	**FED USGS**	**USGS40000828787**

Organization ID:	USGS-NY	Organization Name:	USGS New York Water Science Center
Monitor Location:	K 1288. 1	Type:	Well
Description:	Not Reported	HUC:	02030201
Drainage Area:	Not Reported	Drainage Area Units:	Not Reported
Contrib Drainage Area:	Not Reported	Contrib Drainage Area Unts:	Not Reported
Aquifer:	Not Reported	Formation Type:	Not Reported
Aquifer Type:	Not Reported	Construction Date:	Not Reported
Well Depth:	Not Reported	Well Depth Units:	Not Reported
Well Hole Depth:	108	Well Hole Depth Units:	ft

A3 **East** **1/8 - 1/4 Mile** **Lower**	**FED USGS**	**USGS40000828812**

Organization ID:	USGS-NY	Organization Name:	USGS New York Water Science Center
Monitor Location:	K 1018. 1	Type:	Well
Description:	Not Reported	HUC:	02030201
Drainage Area:	Not Reported	Drainage Area Units:	Not Reported
Contrib Drainage Area:	Not Reported	Contrib Drainage Area Unts:	Not Reported
Aquifer:	Not Reported	Formation Type:	Not Reported
Aquifer Type:	Not Reported	Construction Date:	Not Reported
Well Depth:	Not Reported	Well Depth Units:	Not Reported
Well Hole Depth:	116	Well Hole Depth Units:	ft

A4 **East** **1/8 - 1/4 Mile** **Lower**	**FED USGS**	**USGS40000828811**

Organization ID:	USGS-NY	Organization Name:	USGS New York Water Science Center
Monitor Location:	K 1015. 1	Type:	Well
Description:	Not Reported	HUC:	02030201
Drainage Area:	Not Reported	Drainage Area Units:	Not Reported

Contrib Drainage Area:	Not Reported	Contrib Drainage Area Unts:	Not Reported
Aquifer:	Not Reported	Formation Type:	Not Reported
Aquifer Type:	Not Reported	Construction Date:	Not Reported
Well Depth:	Not Reported	Well Depth Units:	Not Reported
Well Hole Depth:	92	Well Hole Depth Units:	ft

5
SW
1/8 - 1/4 Mile
Higher

FED USGS **USGS40000828780**

Organization ID:	USGS-NY	Organization Name:	USGS New York Water Science Center
Monitor Location:	K 729. 1	Type:	Well
Description:	Not Reported	HUC:	02030201
Drainage Area:	Not Reported	Drainage Area Units:	Not Reported
Contrib Drainage Area:	Not Reported	Contrib Drainage Area Unts:	Not Reported
Aquifer:	Not Reported	Formation Type:	Not Reported
Aquifer Type:	Not Reported	Construction Date:	Not Reported
Well Depth:	Not Reported	Well Depth Units:	Not Reported
Well Hole Depth:	175	Well Hole Depth Units:	ft

B6
East
1/8 - 1/4 Mile
Lower

FED USGS **USGS40000828818**

Organization ID:	USGS-NY	Organization Name:	USGS New York Water Science Center
Monitor Location:	K 1488. 1	Type:	Well
Description:	Not Reported	HUC:	02030201
Drainage Area:	Not Reported	Drainage Area Units:	Not Reported
Contrib Drainage Area:	Not Reported	Contrib Drainage Area Unts:	Not Reported
Aquifer:	Not Reported	Formation Type:	Not Reported
Aquifer Type:	Not Reported	Construction Date:	Not Reported
Well Depth:	Not Reported	Well Depth Units:	Not Reported
Well Hole Depth:	108	Well Hole Depth Units:	ft

B7
East
1/8 - 1/4 Mile
Higher

FED USGS **USGS40000828804**

Organization ID:	USGS-NY	Organization Name:	USGS New York Water Science Center
Monitor Location:	K 1548. 1	Type:	Well
Description:	0401	HUC:	02030201
Drainage Area:	Not Reported	Drainage Area Units:	Not Reported
Contrib Drainage Area:	Not Reported	Contrib Drainage Area Unts:	Not Reported
Aquifer:	Not Reported	Formation Type:	Not Reported
Aquifer Type:	Not Reported	Construction Date:	Not Reported
Well Depth:	Not Reported	Well Depth Units:	Not Reported
Well Hole Depth:	116	Well Hole Depth Units:	ft

Map ID Direction Distance Elevation	Database	EDR ID Number
8 **West** **1/8 - 1/4 Mile** **Higher**	**FED USGS**	**USGS40000828819**

Organization ID:	USGS-NY	Organization Name:	USGS New York Water Science Center
Monitor Location:	K 665. 1	Type:	Well
Description:	Not Reported	HUC:	02030201
Drainage Area:	Not Reported	Drainage Area Units:	Not Reported
Contrib Drainage Area:	Not Reported	Contrib Drainage Area Unts:	Not Reported
Aquifer:	Not Reported	Formation Type:	Not Reported
Aquifer Type:	Not Reported	Construction Date:	Not Reported
Well Depth:	Not Reported	Well Depth Units:	Not Reported
Well Hole Depth:	169	Well Hole Depth Units:	ft

B9 **ENE** **1/8 - 1/4 Mile** **Lower**	**FED USGS**	**USGS40000828837**

Organization ID:	USGS-NY	Organization Name:	USGS New York Water Science Center
Monitor Location:	K 1051. 1	Type:	Well
Description:	Not Reported	HUC:	02030201
Drainage Area:	Not Reported	Drainage Area Units:	Not Reported
Contrib Drainage Area:	Not Reported	Contrib Drainage Area Unts:	Not Reported
Aquifer:	Not Reported	Formation Type:	Not Reported
Aquifer Type:	Not Reported	Construction Date:	Not Reported
Well Depth:	Not Reported	Well Depth Units:	Not Reported
Well Hole Depth:	86	Well Hole Depth Units:	ft

B10 **East** **1/8 - 1/4 Mile** **Lower**	**FED USGS**	**USGS40000828817**

Organization ID:	USGS-NY	Organization Name:	USGS New York Water Science Center
Monitor Location:	K 82. 1	Type:	Well
Description:	Not Reported	HUC:	02030201
Drainage Area:	Not Reported	Drainage Area Units:	Not Reported
Contrib Drainage Area:	Not Reported	Contrib Drainage Area Unts:	Not Reported
Aquifer:	Not Reported	Formation Type:	Not Reported
Aquifer Type:	Not Reported	Construction Date:	Not Reported
Well Depth:	Not Reported	Well Depth Units:	Not Reported
Well Hole Depth:	120	Well Hole Depth Units:	ft

B11 **East** **1/8 - 1/4 Mile** **Lower**	**FED USGS**	**USGS40000828823**

Organization ID:	USGS-NY	Organization Name:	USGS New York Water Science Center
Monitor Location:	K 81. 1	Type:	Well
Description:	Not Reported	HUC:	02030201
Drainage Area:	Not Reported	Drainage Area Units:	Not Reported

Contrib Drainage Area:	Not Reported	Contrib Drainage Area Unts:	Not Reported
Aquifer:	Not Reported	Formation Type:	Not Reported
Aquifer Type:	Not Reported	Construction Date:	Not Reported
Well Depth:	96	Well Depth Units:	ft
Well Hole Depth:	Not Reported	Well Hole Depth Units:	Not Reported

Ground water levels,Number of Measurements:	20	Level reading date:	1969-04-22
Feet below surface:	Not Reported	Feet to sea level:	1.53
Note:	Not Reported		

Level reading date:	1968-11-06	Feet below surface:	Not Reported
Feet to sea level:	-0.94	Note:	Not Reported
Level reading date:	1968-04-22	Feet below surface:	Not Reported
Feet to sea level:	-0.29	Note:	Not Reported
Level reading date:	1967-10-20	Feet below surface:	Not Reported
Feet to sea level:	0.28	Note:	Not Reported
Level reading date:	1967-03-28	Feet below surface:	Not Reported
Feet to sea level:	0.05	Note:	Not Reported
Level reading date:	1966-10-25	Feet below surface:	Not Reported
Feet to sea level:	-0.94	Note:	Not Reported
Level reading date:	1966-05-03	Feet below surface:	Not Reported
Feet to sea level:	-0.79	Note:	Not Reported
Level reading date:	1965-10-27	Feet below surface:	Not Reported
Feet to sea level:	-1.36	Note:	Not Reported
Level reading date:	1965-09-14	Feet below surface:	Not Reported
Feet to sea level:	-1.21	Note:	Not Reported
Level reading date:	1965-05-24	Feet below surface:	Not Reported
Feet to sea level:	-0.91	Note:	Not Reported
Level reading date:	1964-10-30	Feet below surface:	Not Reported
Feet to sea level:	-1.69	Note:	Not Reported
Level reading date:	1964-04-23	Feet below surface:	Not Reported
Feet to sea level:	-1.62	Note:	Not Reported
Level reading date:	1963-04-26	Feet below surface:	Not Reported
Feet to sea level:	-2.40	Note:	Not Reported
Level reading date:	1962-04-26	Feet below surface:	Not Reported
Feet to sea level:	-2.24	Note:	Not Reported
Level reading date:	1961-12-28	Feet below surface:	Not Reported
Feet to sea level:	-2.83	Note:	Not Reported
Level reading date:	1961-01-09	Feet below surface:	Not Reported
Feet to sea level:	-5.61	Note:	Not Reported
Level reading date:	1960-01-14	Feet below surface:	Not Reported
Feet to sea level:	-5.75	Note:	Not Reported
Level reading date:	1959-03-16	Feet below surface:	Not Reported
Feet to sea level:	-4.51	Note:	Not Reported

Level reading date:	1954-12-17	Feet below surface:	Not Reported
Feet to sea level:	-15.64	Note:	Not Reported
Level reading date:	1953-01-22	Feet below surface:	Not Reported
Feet to sea level:	-15.11	Note:	Not Reported

12
SSE
1/8 - 1/4 Mile
Higher

FED USGS **USGS40000828732**

Organization ID:	USGS-NY	Organization Name:	USGS New York Water Science Center
Monitor Location:	K 658. 1	Type:	Well
Description:	Not Reported	HUC:	02030201
Drainage Area:	Not Reported	Drainage Area Units:	Not Reported
Contrib Drainage Area:	Not Reported	Contrib Drainage Area Unts:	Not Reported
Aquifer:	Not Reported	Formation Type:	Not Reported
Aquifer Type:	Not Reported	Construction Date:	Not Reported
Well Depth:	Not Reported	Well Depth Units:	Not Reported
Well Hole Depth:	201	Well Hole Depth Units:	ft

C13
East
1/4 - 1/2 Mile
Higher

FED USGS **USGS40000828802**

Organization ID:	USGS-NY	Organization Name:	USGS New York Water Science Center
Monitor Location:	K 1319. 1	Type:	Well
Description:	Not Reported	HUC:	02030201
Drainage Area:	Not Reported	Drainage Area Units:	Not Reported
Contrib Drainage Area:	Not Reported	Contrib Drainage Area Unts:	Not Reported
Aquifer:	Not Reported	Formation Type:	Not Reported
Aquifer Type:	Not Reported	Construction Date:	Not Reported
Well Depth:	Not Reported	Well Depth Units:	Not Reported
Well Hole Depth:	145	Well Hole Depth Units:	ft

C14
East
1/4 - 1/2 Mile
Higher

FED USGS **USGS40000828803**

Organization ID:	USGS-NY	Organization Name:	USGS New York Water Science Center
Monitor Location:	K 1340. 1	Type:	Well
Description:	5702	HUC:	02030201
Drainage Area:	Not Reported	Drainage Area Units:	Not Reported
Contrib Drainage Area:	Not Reported	Contrib Drainage Area Unts:	Not Reported
Aquifer:	Not Reported	Formation Type:	Not Reported
Aquifer Type:	Not Reported	Construction Date:	Not Reported
Well Depth:	Not Reported	Well Depth Units:	Not Reported
Well Hole Depth:	145	Well Hole Depth Units:	ft

Map ID Direction Distance Elevation	Database	EDR ID Number
C15 **East** **1/4 - 1/2 Mile** **Higher**	**FED USGS**	**USGS40000828810**

Organization ID:	USGS-NY	Organization Name:	USGS New York Water Science Center
Monitor Location:	K 1313. 1	Type:	Well
Description:	Not Reported	HUC:	02030201
Drainage Area:	Not Reported	Drainage Area Units:	Not Reported
Contrib Drainage Area:	Not Reported	Contrib Drainage Area Unts:	Not Reported
Aquifer:	Not Reported	Formation Type:	Not Reported
Aquifer Type:	Not Reported	Construction Date:	Not Reported
Well Depth:	Not Reported	Well Depth Units:	Not Reported
Well Hole Depth:	161	Well Hole Depth Units:	ft

D16 **WSW** **1/4 - 1/2 Mile** **Higher**	**FED USGS**	**USGS40000828742**

Organization ID:	USGS-NY	Organization Name:	USGS New York Water Science Center
Monitor Location:	K 3276. 2	Type:	Well
Description:	E/SIDE OF ST. EDWARDS ST, 75 FT S/O MYRTLE AVE		
HUC:	02030201	Drainage Area:	Not Reported
Drainage Area Units:	Not Reported	Contrib Drainage Area:	Not Reported
Contrib Drainage Area Unts:	Not Reported		
Aquifer:	Northern Atlantic Coastal Plain aquifer system		
Formation Type:	Glacial Aquifer, Upper	Aquifer Type:	Unconfined single aquifer
Construction Date:	20040427	Well Depth:	60
Well Depth Units:	ft	Well Hole Depth:	60
Well Hole Depth Units:	ft		

D17 **WSW** **1/4 - 1/2 Mile** **Higher**	**FED USGS**	**USGS40000828733**

Organization ID:	USGS-NY	Organization Name:	USGS New York Water Science Center
Monitor Location:	K 3276. 1	Type:	Well
Description:	Not Reported	HUC:	02030201
Drainage Area:	Not Reported	Drainage Area Units:	Not Reported
Contrib Drainage Area:	Not Reported	Contrib Drainage Area Unts:	Not Reported
Aquifer:	Northern Atlantic Coastal Plain aquifer system		
Formation Type:	Glacial Aquifer, Upper	Aquifer Type:	Not Reported
Construction Date:	Not Reported	Well Depth:	54
Well Depth Units:	ft	Well Hole Depth:	54
Well Hole Depth Units:	ft		

Ground water levels,Number of Measurements:	176	Level reading date:	2003-08-26
Feet below surface:	Not Reported	Feet to sea level:	5.76
Note:	Not Reported		

Level reading date:	2003-06-25	Feet below surface:	Not Reported
Feet to sea level:	5.83	Note:	Not Reported

Level reading date:	2003-05-20	Feet below surface:	Not Reported
Feet to sea level:	5.66	Note:	Not Reported
Level reading date:	2003-04-28	Feet below surface:	Not Reported
Feet to sea level:	5.80	Note:	Not Reported
Level reading date:	2003-03-17	Feet below surface:	Not Reported
Feet to sea level:	5.85	Note:	Not Reported
Level reading date:	2003-01-28	Feet below surface:	Not Reported
Feet to sea level:	5.65	Note:	Not Reported
Level reading date:	2002-12-27	Feet below surface:	Not Reported
Feet to sea level:	5.62	Note:	Not Reported
Level reading date:	2002-11-26	Feet below surface:	Not Reported
Feet to sea level:	5.35	Note:	Not Reported
Level reading date:	2002-10-21	Feet below surface:	Not Reported
Feet to sea level:	5.03	Note:	Not Reported
Level reading date:	2002-09-25	Feet below surface:	Not Reported
Feet to sea level:	4.80	Note:	Not Reported
Level reading date:	2002-08-30	Feet below surface:	Not Reported
Feet to sea level:	4.68	Note:	Not Reported
Level reading date:	2002-07-22	Feet below surface:	Not Reported
Feet to sea level:	4.75	Note:	Not Reported
Level reading date:	2002-06-19	Feet below surface:	Not Reported
Feet to sea level:	4.80	Note:	Not Reported
Level reading date:	2002-05-29	Feet below surface:	Not Reported
Feet to sea level:	4.93	Note:	Not Reported
Level reading date:	2002-04-24	Feet below surface:	Not Reported
Feet to sea level:	4.97	Note:	Not Reported
Level reading date:	2002-03-21	Feet below surface:	Not Reported
Feet to sea level:	5.04	Note:	Not Reported
Level reading date:	2002-02-27	Feet below surface:	Not Reported
Feet to sea level:	5.01	Note:	Not Reported
Level reading date:	2002-01-28	Feet below surface:	Not Reported
Feet to sea level:	5.12	Note:	Not Reported
Level reading date:	2001-12-28	Feet below surface:	Not Reported
Feet to sea level:	5.18	Note:	Not Reported
Level reading date:	2001-11-15	Feet below surface:	Not Reported
Feet to sea level:	5.34	Note:	Not Reported
Level reading date:	2001-10-24	Feet below surface:	Not Reported
Feet to sea level:	5.41	Note:	Not Reported
Level reading date:	2001-09-26	Feet below surface:	Not Reported
Feet to sea level:	5.37	Note:	Not Reported
Level reading date:	2001-08-29	Feet below surface:	Not Reported
Feet to sea level:	5.36	Note:	Not Reported

Level reading date:	2001-07-24	Feet below surface:	Not Reported
Feet to sea level:	5.45	Note:	Not Reported
Level reading date:	2001-06-28	Feet below surface:	Not Reported
Feet to sea level:	5.56	Note:	Not Reported
Level reading date:	2001-05-24	Feet below surface:	Not Reported
Feet to sea level:	5.70	Note:	Not Reported
Level reading date:	2001-04-25	Feet below surface:	Not Reported
Feet to sea level:	5.91	Note:	Not Reported
Level reading date:	2001-03-20	Feet below surface:	Not Reported
Feet to sea level:	5.53	Note:	Not Reported
Level reading date:	2001-02-22	Feet below surface:	Not Reported
Feet to sea level:	5.47	Note:	Not Reported
Level reading date:	2001-01-17	Feet below surface:	Not Reported
Feet to sea level:	5.33	Note:	Not Reported
Level reading date:	2000-12-19	Feet below surface:	Not Reported
Feet to sea level:	5.31	Note:	Not Reported
Level reading date:	2000-11-28	Feet below surface:	Not Reported
Feet to sea level:	5.22	Note:	Not Reported
Level reading date:	2000-10-24	Feet below surface:	Not Reported
Feet to sea level:	5.33	Note:	Not Reported
Level reading date:	2000-09-27	Feet below surface:	Not Reported
Feet to sea level:	5.28	Note:	Not Reported
Level reading date:	2000-08-24	Feet below surface:	Not Reported
Feet to sea level:	5.35	Note:	Not Reported
Level reading date:	2000-07-27	Feet below surface:	Not Reported
Feet to sea level:	5.21	Note:	Not Reported
Level reading date:	2000-06-28	Feet below surface:	Not Reported
Feet to sea level:	5.30	Note:	Not Reported
Level reading date:	2000-05-23	Feet below surface:	Not Reported
Feet to sea level:	5.26	Note:	Not Reported
Level reading date:	2000-04-27	Feet below surface:	Not Reported
Feet to sea level:	5.35	Note:	Not Reported
Level reading date:	2000-03-22	Feet below surface:	Not Reported
Feet to sea level:	5.27	Note:	Not Reported
Level reading date:	2000-02-29	Feet below surface:	Not Reported
Feet to sea level:	5.31	Note:	Not Reported
Level reading date:	1999-12-13	Feet below surface:	Not Reported
Feet to sea level:	5.12	Note:	Not Reported
Level reading date:	1999-11-23	Feet below surface:	Not Reported
Feet to sea level:	5.31	Note:	Not Reported
Level reading date:	1999-10-19	Feet below surface:	Not Reported
Feet to sea level:	5.27	Note:	Not Reported

Level reading date:	1999-09-23	Feet below surface:	Not Reported
Feet to sea level:	5.18	Note:	Not Reported
Level reading date:	1999-08-17	Feet below surface:	Not Reported
Feet to sea level:	4.95	Note:	Not Reported
Level reading date:	1999-07-20	Feet below surface:	Not Reported
Feet to sea level:	4.99	Note:	Not Reported
Level reading date:	1999-06-24	Feet below surface:	Not Reported
Feet to sea level:	5.10	Note:	Not Reported
Level reading date:	1999-05-18	Feet below surface:	Not Reported
Feet to sea level:	5.33	Note:	Not Reported
Level reading date:	1999-04-28	Feet below surface:	Not Reported
Feet to sea level:	5.52	Note:	Not Reported
Level reading date:	1999-03-23	Feet below surface:	Not Reported
Feet to sea level:	5.48	Note:	Not Reported
Level reading date:	1999-03-02	Feet below surface:	Not Reported
Feet to sea level:	5.49	Note:	Not Reported
Level reading date:	1999-01-27	Feet below surface:	Not Reported
Feet to sea level:	5.40	Note:	Not Reported
Level reading date:	1998-11-24	Feet below surface:	Not Reported
Feet to sea level:	5.43	Note:	Not Reported
Level reading date:	1998-10-29	Feet below surface:	Not Reported
Feet to sea level:	5.37	Note:	Not Reported
Level reading date:	1998-09-29	Feet below surface:	Not Reported
Feet to sea level:	5.48	Note:	Not Reported
Level reading date:	1998-09-01	Feet below surface:	Not Reported
Feet to sea level:	5.63	Note:	Not Reported
Level reading date:	1998-07-28	Feet below surface:	Not Reported
Feet to sea level:	5.89	Note:	Not Reported
Level reading date:	1998-06-10	Feet below surface:	Not Reported
Feet to sea level:	6.09	Note:	Not Reported
Level reading date:	1998-05-20	Feet below surface:	Not Reported
Feet to sea level:	6.27	Note:	Not Reported
Level reading date:	1998-04-29	Feet below surface:	Not Reported
Feet to sea level:	6.01	Note:	Not Reported
Level reading date:	1998-03-25	Feet below surface:	Not Reported
Feet to sea level:	5.93	Note:	Not Reported
Level reading date:	1998-01-29	Feet below surface:	Not Reported
Feet to sea level:	5.84	Note:	Not Reported
Level reading date:	1997-12-17	Feet below surface:	Not Reported
Feet to sea level:	5.48	Note:	Not Reported
Level reading date:	1997-11-26	Feet below surface:	Not Reported
Feet to sea level:	5.57	Note:	Not Reported

Level reading date:	1997-11-05	Feet below surface:	Not Reported
Feet to sea level:	5.39	Note:	Not Reported
Level reading date:	1997-09-29	Feet below surface:	Not Reported
Feet to sea level:	5.46	Note:	Not Reported
Level reading date:	1997-07-23	Feet below surface:	Not Reported
Feet to sea level:	5.47	Note:	Not Reported
Level reading date:	1997-06-26	Feet below surface:	Not Reported
Feet to sea level:	5.58	Note:	Not Reported
Level reading date:	1997-05-29	Feet below surface:	Not Reported
Feet to sea level:	5.64	Note:	Not Reported
Level reading date:	1997-03-18	Feet below surface:	Not Reported
Feet to sea level:	5.83	Note:	Not Reported
Level reading date:	1997-02-28	Feet below surface:	Not Reported
Feet to sea level:	5.85	Note:	Not Reported
Level reading date:	1997-01-24	Feet below surface:	Not Reported
Feet to sea level:	5.79	Note:	Not Reported
Level reading date:	1997-01-07	Feet below surface:	Not Reported
Feet to sea level:	5.95	Note:	Not Reported
Level reading date:	1996-09-19	Feet below surface:	Not Reported
Feet to sea level:	5.54	Note:	Not Reported
Level reading date:	1996-07-02	Feet below surface:	Not Reported
Feet to sea level:	5.64	Note:	Not Reported
Level reading date:	1996-03-13	Feet below surface:	Not Reported
Feet to sea level:	5.68	Note:	Not Reported
Level reading date:	1995-11-28	Feet below surface:	Not Reported
Feet to sea level:	5.46	Note:	Not Reported
Level reading date:	1995-09-26	Feet below surface:	Not Reported
Feet to sea level:	5.16	Note:	Not Reported
Level reading date:	1995-05-23	Feet below surface:	Not Reported
Feet to sea level:	5.53	Note:	Not Reported
Level reading date:	1995-03-14	Feet below surface:	Not Reported
Feet to sea level:	5.72	Note:	Not Reported
Level reading date:	1995-01-25	Feet below surface:	Not Reported
Feet to sea level:	5.79	Note:	Not Reported
Level reading date:	1994-12-13	Feet below surface:	Not Reported
Feet to sea level:	5.74	Note:	Not Reported
Level reading date:	1994-10-18	Feet below surface:	Not Reported
Feet to sea level:	5.85	Note:	Not Reported
Level reading date:	1994-09-21	Feet below surface:	Not Reported
Feet to sea level:	5.77	Note:	Not Reported
Level reading date:	1994-08-24	Feet below surface:	Not Reported
Feet to sea level:	5.78	Note:	Not Reported

Level reading date:	1994-07-27	Feet below surface:	Not Reported
Feet to sea level:	5.83	Note:	Not Reported
Level reading date:	1994-06-20	Feet below surface:	Not Reported
Feet to sea level:	5.96	Note:	Not Reported
Level reading date:	1994-05-17	Feet below surface:	Not Reported
Feet to sea level:	6.25	Note:	Not Reported
Level reading date:	1994-04-26	Feet below surface:	Not Reported
Feet to sea level:	6.20	Note:	Not Reported
Level reading date:	1994-03-25	Feet below surface:	Not Reported
Feet to sea level:	6.11	Note:	Not Reported
Level reading date:	1993-12-27	Feet below surface:	Not Reported
Feet to sea level:	5.46	Note:	Not Reported
Level reading date:	1993-11-18	Feet below surface:	Not Reported
Feet to sea level:	5.50	Note:	Not Reported
Level reading date:	1993-10-28	Feet below surface:	Not Reported
Feet to sea level:	5.52	Note:	Not Reported
Level reading date:	1993-09-15	Feet below surface:	Not Reported
Feet to sea level:	5.33	Note:	Not Reported
Level reading date:	1993-08-18	Feet below surface:	Not Reported
Feet to sea level:	5.37	Note:	Not Reported
Level reading date:	1993-07-15	Feet below surface:	Not Reported
Feet to sea level:	5.62	Note:	Not Reported
Level reading date:	1993-06-22	Feet below surface:	Not Reported
Feet to sea level:	5.78	Note:	Not Reported
Level reading date:	1993-05-20	Feet below surface:	Not Reported
Feet to sea level:	6.08	Note:	Not Reported
Level reading date:	1993-04-29	Feet below surface:	Not Reported
Feet to sea level:	6.18	Note:	Not Reported
Level reading date:	1993-03-23	Feet below surface:	Not Reported
Feet to sea level:	5.59	Note:	Not Reported
Level reading date:	1993-02-24	Feet below surface:	Not Reported
Feet to sea level:	5.82	Note:	Not Reported
Level reading date:	1993-01-26	Feet below surface:	Not Reported
Feet to sea level:	5.44	Note:	Not Reported
Level reading date:	1992-12-29	Feet below surface:	Not Reported
Feet to sea level:	5.38	Note:	Not Reported
Level reading date:	1992-11-24	Feet below surface:	Not Reported
Feet to sea level:	5.25	Note:	Not Reported
Level reading date:	1992-10-28	Feet below surface:	Not Reported
Feet to sea level:	5.26	Note:	Not Reported
Level reading date:	1992-09-16	Feet below surface:	Not Reported
Feet to sea level:	5.32	Note:	Not Reported

Level reading date:	1992-08-25	Feet below surface:	Not Reported
Feet to sea level:	5.29	Note:	Not Reported
Level reading date:	1992-07-15	Feet below surface:	Not Reported
Feet to sea level:	5.30	Note:	Not Reported
Level reading date:	1992-06-23	Feet below surface:	Not Reported
Feet to sea level:	5.37	Note:	Not Reported
Level reading date:	1992-06-15	Feet below surface:	Not Reported
Feet to sea level:	5.37	Note:	Not Reported
Level reading date:	1992-05-12	Feet below surface:	Not Reported
Feet to sea level:	5.59	Note:	Not Reported
Level reading date:	1992-04-14	Feet below surface:	Not Reported
Feet to sea level:	5.70	Note:	Not Reported
Level reading date:	1992-03-18	Feet below surface:	Not Reported
Feet to sea level:	5.66	Note:	Not Reported
Level reading date:	1992-02-19	Feet below surface:	Not Reported
Feet to sea level:	5.83	Note:	Not Reported
Level reading date:	1992-01-22	Feet below surface:	Not Reported
Feet to sea level:	5.72	Note:	Not Reported
Level reading date:	1991-12-18	Feet below surface:	Not Reported
Feet to sea level:	5.81	Note:	Not Reported
Level reading date:	1991-11-14	Feet below surface:	Not Reported
Feet to sea level:	5.84	Note:	Not Reported
Level reading date:	1991-10-16	Feet below surface:	Not Reported
Feet to sea level:	5.78	Note:	Not Reported
Level reading date:	1991-09-24	Feet below surface:	Not Reported
Feet to sea level:	5.66	Note:	Not Reported
Level reading date:	1991-05-15	Feet below surface:	Not Reported
Feet to sea level:	6.02	Note:	Not Reported
Level reading date:	1991-04-15	Feet below surface:	Not Reported
Feet to sea level:	6.13	Note:	Not Reported
Level reading date:	1991-03-20	Feet below surface:	Not Reported
Feet to sea level:	6.01	Note:	Not Reported
Level reading date:	1991-02-21	Feet below surface:	Not Reported
Feet to sea level:	5.65	Note:	Not Reported
Level reading date:	1991-01-24	Feet below surface:	Not Reported
Feet to sea level:	5.89	Note:	Not Reported
Level reading date:	1990-12-10	Feet below surface:	Not Reported
Feet to sea level:	5.84	Note:	Not Reported
Level reading date:	1990-11-13	Feet below surface:	Not Reported
Feet to sea level:	6.01	Note:	Not Reported
Level reading date:	1990-10-10	Feet below surface:	Not Reported
Feet to sea level:	5.96	Note:	Not Reported

Level reading date:	1990-09-12	Feet below surface:	Not Reported
Feet to sea level:	5.91	Note:	Not Reported
Level reading date:	1990-08-14	Feet below surface:	Not Reported
Feet to sea level:	5.71	Note:	Not Reported
Level reading date:	1990-07-12	Feet below surface:	Not Reported
Feet to sea level:	5.67	Note:	Not Reported
Level reading date:	1990-06-20	Feet below surface:	Not Reported
Feet to sea level:	5.68	Note:	Not Reported
Level reading date:	1990-05-25	Feet below surface:	Not Reported
Feet to sea level:	5.59	Note:	Not Reported
Level reading date:	1990-04-24	Feet below surface:	Not Reported
Feet to sea level:	5.87	Note:	Not Reported
Level reading date:	1990-04-04	Feet below surface:	Not Reported
Feet to sea level:	5.67	Note:	Not Reported
Level reading date:	1990-03-27	Feet below surface:	Not Reported
Feet to sea level:	5.61	Note:	Not Reported
Level reading date:	1990-02-26	Feet below surface:	Not Reported
Feet to sea level:	6.33	Note:	Not Reported
Level reading date:	1990-01-24	Feet below surface:	Not Reported
Feet to sea level:	5.79	Note:	Not Reported
Level reading date:	1989-12-28	Feet below surface:	Not Reported
Feet to sea level:	6.02	Note:	Not Reported
Level reading date:	1989-11-21	Feet below surface:	Not Reported
Feet to sea level:	5.89	Note:	Not Reported
Level reading date:	1989-10-27	Feet below surface:	Not Reported
Feet to sea level:	6.00	Note:	Not Reported
Level reading date:	1989-09-29	Feet below surface:	Not Reported
Feet to sea level:	5.84	Note:	Not Reported
Level reading date:	1989-08-31	Feet below surface:	Not Reported
Feet to sea level:	5.83	Note:	Not Reported
Level reading date:	1989-07-25	Feet below surface:	Not Reported
Feet to sea level:	5.97	Note:	Not Reported
Level reading date:	1989-06-22	Feet below surface:	Not Reported
Feet to sea level:	5.90	Note:	Not Reported
Level reading date:	1989-05-22	Feet below surface:	Not Reported
Feet to sea level:	5.48	Note:	Not Reported
Level reading date:	1989-04-28	Feet below surface:	Not Reported
Feet to sea level:	5.23	Note:	Not Reported
Level reading date:	1989-03-29	Feet below surface:	Not Reported
Feet to sea level:	5.05	Note:	Not Reported
Level reading date:	1989-02-28	Feet below surface:	Not Reported
Feet to sea level:	5.50	Note:	Not Reported

Level reading date:	1989-01-17	Feet below surface:	Not Reported
Feet to sea level:	5.62	Note:	Not Reported
Level reading date:	1988-12-09	Feet below surface:	Not Reported
Feet to sea level:	5.61	Note:	Not Reported
Level reading date:	1988-11-16	Feet below surface:	Not Reported
Feet to sea level:	5.01	Note:	Not Reported
Level reading date:	1988-10-19	Feet below surface:	Not Reported
Feet to sea level:	5.16	Note:	Not Reported
Level reading date:	1988-09-14	Feet below surface:	Not Reported
Feet to sea level:	5.08	Note:	Not Reported
Level reading date:	1988-08-31	Feet below surface:	Not Reported
Feet to sea level:	5.08	Note:	Not Reported
Level reading date:	1988-07-22	Feet below surface:	Not Reported
Feet to sea level:	5.04	Note:	Not Reported
Level reading date:	1988-06-17	Feet below surface:	Not Reported
Feet to sea level:	5.06	Note:	Not Reported
Level reading date:	1988-06-01	Feet below surface:	Not Reported
Feet to sea level:	5.73	Note:	Not Reported
Level reading date:	1985-10-01	Feet below surface:	Not Reported
Feet to sea level:	4.30	Note:	Not Reported
Level reading date:	1985-05-21	Feet below surface:	Not Reported
Feet to sea level:	5.30	Note:	Not Reported
Level reading date:	1984-12-18	Feet below surface:	Not Reported
Feet to sea level:	6.03	Note:	Not Reported
Level reading date:	1984-10-04	Feet below surface:	Not Reported
Feet to sea level:	6.14	Note:	Not Reported
Level reading date:	1984-06-28	Feet below surface:	Not Reported
Feet to sea level:	6.64	Note:	Not Reported
Level reading date:	1984-03-16	Feet below surface:	Not Reported
Feet to sea level:	6.33	Note:	Not Reported
Level reading date:	1984-01-05	Feet below surface:	Not Reported
Feet to sea level:	6.71	Note:	Not Reported
Level reading date:	1983-09-28	Feet below surface:	Not Reported
Feet to sea level:	6.16	Note:	Not Reported
Level reading date:	1983-06-29	Feet below surface:	Not Reported
Feet to sea level:	5.63	Note:	Not Reported
Level reading date:	1983-03-25	Feet below surface:	Not Reported
Feet to sea level:	5.98	Note:	Not Reported
Level reading date:	1982-12-21	Feet below surface:	Not Reported
Feet to sea level:	5.55	Note:	Not Reported
Level reading date:	1982-10-06	Feet below surface:	Not Reported
Feet to sea level:	5.78	Note:	Not Reported

Level reading date:	1982-06-30	Feet below surface:	Not Reported
Feet to sea level:	5.82	Note:	Not Reported
Level reading date:	1982-04-01	Feet below surface:	Not Reported
Feet to sea level:	5.98	Note:	Not Reported
Level reading date:	1981-12-29	Feet below surface:	Not Reported
Feet to sea level:	5.80	Note:	Not Reported
Level reading date:	1981-09-23	Feet below surface:	Not Reported
Feet to sea level:	5.23	Note:	Not Reported
Level reading date:	1981-06-29	Feet below surface:	Not Reported
Feet to sea level:	5.09	Note:	Not Reported
Level reading date:	1981-04-01	Feet below surface:	Not Reported
Feet to sea level:	5.98	Note:	Not Reported

18
SW
1/4 - 1/2 Mile
Higher

FED USGS **USGS40000828703**

Organization ID:	USGS-NY	Organization Name:	USGS New York Water Science Center
Monitor Location:	K 661. 1	Type:	Well
Description:	Not Reported	HUC:	02030201
Drainage Area:	Not Reported	Drainage Area Units:	Not Reported
Contrib Drainage Area:	Not Reported	Contrib Drainage Area Unts:	Not Reported
Aquifer:	Not Reported	Formation Type:	Not Reported
Aquifer Type:	Not Reported	Construction Date:	Not Reported
Well Depth:	Not Reported	Well Depth Units:	Not Reported
Well Hole Depth:	148	Well Hole Depth Units:	ft

19
West
1/2 - 1 Mile
Lower

FED USGS **USGS40000828824**

Organization ID:	USGS-NY	Organization Name:	USGS New York Water Science Center
Monitor Location:	K 15. 1	Type:	Well
Description:	Not Reported	HUC:	02030201
Drainage Area:	Not Reported	Drainage Area Units:	Not Reported
Contrib Drainage Area:	Not Reported	Contrib Drainage Area Unts:	Not Reported
Aquifer:	Not Reported	Formation Type:	Not Reported
Aquifer Type:	Not Reported	Construction Date:	Not Reported
Well Depth:	Not Reported	Well Depth Units:	Not Reported
Well Hole Depth:	114	Well Hole Depth Units:	ft

20
North
1/2 - 1 Mile
Lower

FED USGS **USGS40000829118**

Organization ID:	USGS-NY	Organization Name:	USGS New York Water Science Center
Monitor Location:	K 2173. 1	Type:	Well
Description:	Not Reported	HUC:	02030201
Drainage Area:	Not Reported	Drainage Area Units:	Not Reported

Contrib Drainage Area:	Not Reported	Contrib Drainage Area Unts:	Not Reported
Aquifer:	Not Reported	Formation Type:	Not Reported
Aquifer Type:	Not Reported	Construction Date:	Not Reported
Well Depth:	Not Reported	Well Depth Units:	Not Reported
Well Hole Depth:	115	Well Hole Depth Units:	ft

21
NNE
1/2 - 1 Mile
Lower

FED USGS **USGS40000829117**

Organization ID:	USGS-NY	Organization Name:	USGS New York Water Science Center
Monitor Location:	K 611. 1	Type:	Well
Description:	Not Reported	HUC:	02030201
Drainage Area:	Not Reported	Drainage Area Units:	Not Reported
Contrib Drainage Area:	Not Reported	Contrib Drainage Area Unts:	Not Reported
Aquifer:	Not Reported	Formation Type:	Not Reported
Aquifer Type:	Not Reported	Construction Date:	Not Reported
Well Depth:	Not Reported	Well Depth Units:	Not Reported
Well Hole Depth:	130	Well Hole Depth Units:	ft

22
NE
1/2 - 1 Mile
Lower

FED USGS **USGS40000829042**

Organization ID:	USGS-NY	Organization Name:	USGS New York Water Science Center
Monitor Location:	K 664. 1	Type:	Well
Description:	Not Reported	HUC:	02030201
Drainage Area:	Not Reported	Drainage Area Units:	Not Reported
Contrib Drainage Area:	Not Reported	Contrib Drainage Area Unts:	Not Reported
Aquifer:	Not Reported	Formation Type:	Not Reported
Aquifer Type:	Not Reported	Construction Date:	Not Reported
Well Depth:	Not Reported	Well Depth Units:	Not Reported
Well Hole Depth:	179	Well Hole Depth Units:	ft

23
ENE
1/2 - 1 Mile
Lower

FED USGS **USGS40000829019**

Organization ID:	USGS-NY	Organization Name:	USGS New York Water Science Center
Monitor Location:	K 1662. 1	Type:	Well
Description:	Not Reported	HUC:	02030201
Drainage Area:	Not Reported	Drainage Area Units:	Not Reported
Contrib Drainage Area:	Not Reported	Contrib Drainage Area Unts:	Not Reported
Aquifer:	Not Reported	Formation Type:	Not Reported
Aquifer Type:	Not Reported	Construction Date:	Not Reported
Well Depth:	Not Reported	Well Depth Units:	Not Reported
Well Hole Depth:	147	Well Hole Depth Units:	ft

Map ID Direction Distance Elevation	Database	EDR ID Number
24 **WSW** **1/2 - 1 Mile** **Higher**	**FED USGS**	**USGS40000828743**

Organization ID:	USGS-NY	Organization Name:	USGS New York Water Science Center
Monitor Location:	K 730. 1	Type:	Well
Description:	Not Reported	HUC:	02030201
Drainage Area:	Not Reported	Drainage Area Units:	Not Reported
Contrib Drainage Area:	Not Reported	Contrib Drainage Area Unts:	Not Reported
Aquifer:	Not Reported	Formation Type:	Not Reported
Aquifer Type:	Not Reported	Construction Date:	Not Reported
Well Depth:	Not Reported	Well Depth Units:	Not Reported
Well Hole Depth:	134	Well Hole Depth Units:	ft

25 **West** **1/2 - 1 Mile** **Higher**	**FED USGS**	**USGS40000828820**

Organization ID:	USGS-NY	Organization Name:	USGS New York Water Science Center
Monitor Location:	K 728. 1	Type:	Well
Description:	Not Reported	HUC:	02030201
Drainage Area:	Not Reported	Drainage Area Units:	Not Reported
Contrib Drainage Area:	Not Reported	Contrib Drainage Area Unts:	Not Reported
Aquifer:	Not Reported	Formation Type:	Not Reported
Aquifer Type:	Not Reported	Construction Date:	Not Reported
Well Depth:	Not Reported	Well Depth Units:	Not Reported
Well Hole Depth:	132	Well Hole Depth Units:	ft

26 **SW** **1/2 - 1 Mile** **Higher**	**FED USGS**	**USGS40000828601**

Organization ID:	USGS-NY	Organization Name:	USGS New York Water Science Center
Monitor Location:	K 1073. 1	Type:	Well
Description:	Not Reported	HUC:	02030201
Drainage Area:	Not Reported	Drainage Area Units:	Not Reported
Contrib Drainage Area:	Not Reported	Contrib Drainage Area Unts:	Not Reported
Aquifer:	Not Reported	Formation Type:	Not Reported
Aquifer Type:	Not Reported	Construction Date:	Not Reported
Well Depth:	Not Reported	Well Depth Units:	Not Reported
Well Hole Depth:	120	Well Hole Depth Units:	ft

E27 **SW** **1/2 - 1 Mile** **Higher**	**FED USGS**	**USGS40000828660**

Organization ID:	USGS-NY	Organization Name:	USGS New York Water Science Center
Monitor Location:	K 1302. 1	Type:	Well
Description:	5701	HUC:	02030201
Drainage Area:	Not Reported	Drainage Area Units:	Not Reported

Contrib Drainage Area:	Not Reported	Contrib Drainage Area Unts:	Not Reported
Aquifer:	Northern Atlantic Coastal Plain aquifer system		
Formation Type:	Glacial Aquifer, Upper	Aquifer Type:	Not Reported
Construction Date:	Not Reported	Well Depth:	Not Reported
Well Depth Units:	Not Reported	Well Hole Depth:	79
Well Hole Depth Units:	ft		

28
NE
1/2 - 1 Mile
Higher

FED USGS **USGS40000829091**

Organization ID:	USGS-NY	Organization Name:	USGS New York Water Science Center
Monitor Location:	K 687. 1	Type:	Well
Description:	Not Reported	HUC:	02030201
Drainage Area:	Not Reported	Drainage Area Units:	Not Reported
Contrib Drainage Area:	Not Reported	Contrib Drainage Area Unts:	Not Reported
Aquifer:	Not Reported	Formation Type:	Not Reported
Aquifer Type:	Not Reported	Construction Date:	Not Reported
Well Depth:	Not Reported	Well Depth Units:	Not Reported
Well Hole Depth:	200	Well Hole Depth Units:	ft

F29
SW
1/2 - 1 Mile
Higher

FED USGS **USGS40000828619**

Organization ID:	USGS-NY	Organization Name:	USGS New York Water Science Center
Monitor Location:	K 660. 1	Type:	Well
Description:	Not Reported	HUC:	02030201
Drainage Area:	Not Reported	Drainage Area Units:	Not Reported
Contrib Drainage Area:	Not Reported	Contrib Drainage Area Unts:	Not Reported
Aquifer:	Not Reported	Formation Type:	Not Reported
Aquifer Type:	Not Reported	Construction Date:	Not Reported
Well Depth:	Not Reported	Well Depth Units:	Not Reported
Well Hole Depth:	125	Well Hole Depth Units:	ft

E30
WSW
1/2 - 1 Mile
Higher

FED USGS **USGS40000828670**

Organization ID:	USGS-NY	Organization Name:	USGS New York Water Science Center
Monitor Location:	K 1347. 1	Type:	Well
Description:	Not Reported	HUC:	02030201
Drainage Area:	Not Reported	Drainage Area Units:	Not Reported
Contrib Drainage Area:	Not Reported	Contrib Drainage Area Unts:	Not Reported
Aquifer:	Northern Atlantic Coastal Plain aquifer system		
Formation Type:	Glacial Aquifer, Upper	Aquifer Type:	Not Reported
Construction Date:	Not Reported	Well Depth:	71
Well Depth Units:	ft	Well Hole Depth:	Not Reported
Well Hole Depth Units:	Not Reported		

Ground water levels,Number of Measurements:	344	Level reading date:	1977-03-28
Feet below surface:	Not Reported	Feet to sea level:	3.51

Note: Not Reported

Level reading date:	1976-10-05	Feet below surface:	Not Reported
Feet to sea level:	3.32	Note:	Not Reported
Level reading date:	1976-06-28	Feet below surface:	Not Reported
Feet to sea level:	3.03	Note:	Not Reported
Level reading date:	1976-03-23	Feet below surface:	Not Reported
Feet to sea level:	4.40	Note:	Not Reported
Level reading date:	1975-12-16	Feet below surface:	Not Reported
Feet to sea level:	4.05	Note:	Not Reported
Level reading date:	1975-10-07	Feet below surface:	Not Reported
Feet to sea level:	3.47	Note:	Not Reported
Level reading date:	1975-06-30	Feet below surface:	Not Reported
Feet to sea level:	3.84	Note:	Not Reported
Level reading date:	1975-03-26	Feet below surface:	Not Reported
Feet to sea level:	3.54	Note:	Not Reported
Level reading date:	1974-12-20	Feet below surface:	Not Reported
Feet to sea level:	3.50	Note:	Not Reported
Level reading date:	1974-09-05	Feet below surface:	Not Reported
Feet to sea level:	2.74	Note:	Not Reported
Level reading date:	1974-06-26	Feet below surface:	Not Reported
Feet to sea level:	2.38	Note:	Not Reported
Level reading date:	1974-03-19	Feet below surface:	Not Reported
Feet to sea level:	4.70	Note:	Not Reported
Level reading date:	1974-01-09	Feet below surface:	Not Reported
Feet to sea level:	3.85	Note:	Not Reported
Level reading date:	1973-09-25	Feet below surface:	Not Reported
Feet to sea level:	2.08	Note:	Not Reported
Level reading date:	1973-07-09	Feet below surface:	Not Reported
Feet to sea level:	2.88	Note:	Not Reported
Level reading date:	1973-04-03	Feet below surface:	Not Reported
Feet to sea level:	2.72	Note:	Not Reported
Level reading date:	1972-12-27	Feet below surface:	Not Reported
Feet to sea level:	2.51	Note:	Not Reported
Level reading date:	1972-09-29	Feet below surface:	Not Reported
Feet to sea level:	2.02	Note:	Not Reported
Level reading date:	1972-07-10	Feet below surface:	Not Reported
Feet to sea level:	2.70	Note:	Not Reported
Level reading date:	1972-03-28	Feet below surface:	Not Reported
Feet to sea level:	3.30	Note:	Not Reported
Level reading date:	1972-01-13	Feet below surface:	Not Reported
Feet to sea level:	2.98	Note:	Not Reported

Level reading date:	1971-09-27	Feet below surface:	Not Reported
Feet to sea level:	2.76	Note:	Not Reported
Level reading date:	1971-08-08	Feet below surface:	Not Reported
Feet to sea level:	2.83	Note:	Not Reported
Level reading date:	1970-10-30	Feet below surface:	Not Reported
Feet to sea level:	-2.06	Note:	Not Reported
Level reading date:	1970-03-13	Feet below surface:	Not Reported
Feet to sea level:	-2.83	Note:	Not Reported
Level reading date:	1969-11-10	Feet below surface:	Not Reported
Feet to sea level:	1.19	Note:	Not Reported
Level reading date:	1969-09-03	Feet below surface:	Not Reported
Feet to sea level:	0.95	Note:	Not Reported
Level reading date:	1969-04-22	Feet below surface:	Not Reported
Feet to sea level:	1.74	Note:	Not Reported
Level reading date:	1968-04-23	Feet below surface:	Not Reported
Feet to sea level:	-0.94	Note:	Not Reported
Level reading date:	1967-10-20	Feet below surface:	Not Reported
Feet to sea level:	0.80	Note:	Not Reported
Level reading date:	1967-03-29	Feet below surface:	Not Reported
Feet to sea level:	1.05	Note:	Not Reported
Level reading date:	1966-10-25	Feet below surface:	Not Reported
Feet to sea level:	0.11	Note:	Not Reported
Level reading date:	1966-05-04	Feet below surface:	Not Reported
Feet to sea level:	0.33	Note:	Not Reported
Level reading date:	1965-10-27	Feet below surface:	Not Reported
Feet to sea level:	-0.48	Note:	Not Reported
Level reading date:	1965-09-14	Feet below surface:	Not Reported
Feet to sea level:	-1.10	Note:	Not Reported
Level reading date:	1965-05-04	Feet below surface:	Not Reported
Feet to sea level:	0.87	Note:	Not Reported
Level reading date:	1964-10-30	Feet below surface:	Not Reported
Feet to sea level:	-0.90	Note:	Not Reported
Level reading date:	1964-04-23	Feet below surface:	Not Reported
Feet to sea level:	-0.46	Note:	Not Reported
Level reading date:	1963-04-26	Feet below surface:	Not Reported
Feet to sea level:	-0.01	Note:	Not Reported
Level reading date:	1962-04-26	Feet below surface:	Not Reported
Feet to sea level:	0.83	Note:	Not Reported
Level reading date:	1961-12-28	Feet below surface:	Not Reported
Feet to sea level:	-0.65	Note:	Not Reported
Level reading date:	1961-01-05	Feet below surface:	Not Reported
Feet to sea level:	-0.38	Note:	Not Reported

Level reading date:	1960-09-15	Feet below surface:	Not Reported
Feet to sea level:	-3.32	Note:	Not Reported
Level reading date:	1959-03-16	Feet below surface:	Not Reported
Feet to sea level:	-1.20	Note:	Not Reported
Level reading date:	1956-12-20	Feet below surface:	Not Reported
Feet to sea level:	-2.98	Note:	Not Reported
Level reading date:	1956-02-13	Feet below surface:	Not Reported
Feet to sea level:	-3.28	Note:	Not Reported
Level reading date:	1954-10-27	Feet below surface:	Not Reported
Feet to sea level:	-4.43	Note:	Not Reported
Level reading date:	1954-06-29	Feet below surface:	Not Reported
Feet to sea level:	-6.16	Note:	Not Reported
Level reading date:	1954-05-27	Feet below surface:	Not Reported
Feet to sea level:	-4.97	Note:	Not Reported
Level reading date:	1954-04-28	Feet below surface:	Not Reported
Feet to sea level:	-4.27	Note:	Not Reported
Level reading date:	1954-03-30	Feet below surface:	Not Reported
Feet to sea level:	-4.04	Note:	Not Reported
Level reading date:	1954-02-25	Feet below surface:	Not Reported
Feet to sea level:	-4.11	Note:	Not Reported
Level reading date:	1954-01-28	Feet below surface:	Not Reported
Feet to sea level:	-4.49	Note:	Not Reported
Level reading date:	1953-12-23	Feet below surface:	Not Reported
Feet to sea level:	-4.83	Note:	Not Reported
Level reading date:	1953-12-02	Feet below surface:	Not Reported
Feet to sea level:	-4.99	Note:	Not Reported
Level reading date:	1953-10-28	Feet below surface:	Not Reported
Feet to sea level:	-5.71	Note:	Not Reported
Level reading date:	1953-10-02	Feet below surface:	Not Reported
Feet to sea level:	-7.22	Note:	Not Reported
Level reading date:	1953-08-28	Feet below surface:	Not Reported
Feet to sea level:	-4.81	Note:	Not Reported
Level reading date:	1953-08-03	Feet below surface:	Not Reported
Feet to sea level:	-5.21	Note:	Not Reported
Level reading date:	1953-06-24	Feet below surface:	Not Reported
Feet to sea level:	-6.16	Note:	Not Reported
Level reading date:	1953-05-25	Feet below surface:	Not Reported
Feet to sea level:	-6.04	Note:	Not Reported
Level reading date:	1953-04-27	Feet below surface:	Not Reported
Feet to sea level:	-4.73	Note:	Not Reported
Level reading date:	1953-03-25	Feet below surface:	Not Reported
Feet to sea level:	-5.25	Note:	Not Reported

Level reading date:	1953-02-27	Feet below surface:	Not Reported
Feet to sea level:	-5.78	Note:	Not Reported
Level reading date:	1953-02-11	Feet below surface:	Not Reported
Feet to sea level:	-6.17	Note:	Not Reported
Level reading date:	1952-12-23	Feet below surface:	Not Reported
Feet to sea level:	-7.17	Note:	Not Reported
Level reading date:	1952-12-05	Feet below surface:	Not Reported
Feet to sea level:	-7.56	Note:	Not Reported
Level reading date:	1952-11-03	Feet below surface:	Not Reported
Feet to sea level:	-8.40	Note:	Not Reported
Level reading date:	1952-09-22	Feet below surface:	Not Reported
Feet to sea level:	-10.32	Note:	Not Reported
Level reading date:	1952-08-25	Feet below surface:	Not Reported
Feet to sea level:	-10.77	Note:	Not Reported
Level reading date:	1952-07-23	Feet below surface:	Not Reported
Feet to sea level:	-10.82	Note:	Not Reported
Level reading date:	1952-06-24	Feet below surface:	Not Reported
Feet to sea level:	-10.67	Note:	Not Reported
Level reading date:	1952-05-27	Feet below surface:	Not Reported
Feet to sea level:	-10.26	Note:	Not Reported
Level reading date:	1952-04-29	Feet below surface:	Not Reported
Feet to sea level:	-10.64	Note:	Not Reported
Level reading date:	1952-03-24	Feet below surface:	Not Reported
Feet to sea level:	-11.81	Note:	Not Reported
Level reading date:	1952-02-20	Feet below surface:	Not Reported
Feet to sea level:	-12.57	Note:	Not Reported
Level reading date:	1952-01-29	Feet below surface:	Not Reported
Feet to sea level:	-12.93	Note:	Not Reported
Level reading date:	1951-12-20	Feet below surface:	Not Reported
Feet to sea level:	-13.71	Note:	Not Reported
Level reading date:	1951-11-28	Feet below surface:	Not Reported
Feet to sea level:	-13.76	Note:	Not Reported
Level reading date:	1951-11-02	Feet below surface:	Not Reported
Feet to sea level:	-14.24	Note:	Not Reported
Level reading date:	1951-09-27	Feet below surface:	Not Reported
Feet to sea level:	-16.72	Note:	Not Reported
Level reading date:	1951-08-28	Feet below surface:	Not Reported
Feet to sea level:	-17.51	Note:	Not Reported
Level reading date:	1951-07-26	Feet below surface:	Not Reported
Feet to sea level:	-16.27	Note:	Not Reported
Level reading date:	1951-06-28	Feet below surface:	Not Reported
Feet to sea level:	-16.09	Note:	Not Reported

Level reading date:	1951-05-29	Feet below surface:	Not Reported
Feet to sea level:	-15.55	Note:	Not Reported
Level reading date:	1951-05-02	Feet below surface:	Not Reported
Feet to sea level:	-14.47	Note:	Not Reported
Level reading date:	1951-03-27	Feet below surface:	Not Reported
Feet to sea level:	-15.39	Note:	Not Reported
Level reading date:	1951-02-27	Feet below surface:	Not Reported
Feet to sea level:	-16.08	Note:	Not Reported
Level reading date:	1951-01-30	Feet below surface:	Not Reported
Feet to sea level:	-16.70	Note:	Not Reported
Level reading date:	1950-12-20	Feet below surface:	Not Reported
Feet to sea level:	-17.07	Note:	Not Reported
Level reading date:	1950-11-28	Feet below surface:	Not Reported
Feet to sea level:	-16.71	Note:	Not Reported
Level reading date:	1950-10-31	Feet below surface:	Not Reported
Feet to sea level:	-17.18	Note:	Not Reported
Level reading date:	1950-09-27	Feet below surface:	Not Reported
Feet to sea level:	-18.17	Note:	Not Reported
Level reading date:	1950-08-29	Feet below surface:	Not Reported
Feet to sea level:	-19.58	Note:	Not Reported
Level reading date:	1950-07-27	Feet below surface:	Not Reported
Feet to sea level:	-18.82	Note:	Not Reported
Level reading date:	1950-06-29	Feet below surface:	Not Reported
Feet to sea level:	-17.48	Note:	Not Reported
Level reading date:	1950-06-05	Feet below surface:	Not Reported
Feet to sea level:	-16.10	Note:	Not Reported
Level reading date:	1950-04-27	Feet below surface:	Not Reported
Feet to sea level:	-15.42	Note:	Not Reported
Level reading date:	1950-03-29	Feet below surface:	Not Reported
Feet to sea level:	-16.41	Note:	Not Reported
Level reading date:	1950-03-01	Feet below surface:	Not Reported
Feet to sea level:	-16.92	Note:	Not Reported
Level reading date:	1950-01-26	Feet below surface:	Not Reported
Feet to sea level:	-17.23	Note:	Not Reported
Level reading date:	1949-12-28	Feet below surface:	Not Reported
Feet to sea level:	-17.27	Note:	Not Reported
Level reading date:	1949-11-28	Feet below surface:	Not Reported
Feet to sea level:	-17.07	Note:	Not Reported
Level reading date:	1949-10-31	Feet below surface:	Not Reported
Feet to sea level:	-17.65	Note:	Not Reported
Level reading date:	1949-09-28	Feet below surface:	Not Reported
Feet to sea level:	-18.49	Note:	Not Reported

Level reading date:	1949-08-31	Feet below surface:	Not Reported
Feet to sea level:	-19.80	Note:	Not Reported
Level reading date:	1949-07-28	Feet below surface:	Not Reported
Feet to sea level:	-19.52	Note:	Not Reported
Level reading date:	1949-07-01	Feet below surface:	Not Reported
Feet to sea level:	-17.80	Note:	Not Reported
Level reading date:	1949-06-01	Feet below surface:	Not Reported
Feet to sea level:	-17.62	Note:	Not Reported
Level reading date:	1949-04-28	Feet below surface:	Not Reported
Feet to sea level:	-16.76	Note:	Not Reported
Level reading date:	1949-04-04	Feet below surface:	Not Reported
Feet to sea level:	-17.58	Note:	Not Reported
Level reading date:	1949-02-21	Feet below surface:	Not Reported
Feet to sea level:	-18.35	Note:	Not Reported
Level reading date:	1949-01-26	Feet below surface:	Not Reported
Feet to sea level:	-18.78	Note:	Not Reported
Level reading date:	1948-12-28	Feet below surface:	Not Reported
Feet to sea level:	-19.12	Note:	Not Reported
Level reading date:	1948-12-14	Feet below surface:	Not Reported
Feet to sea level:	-19.15	Note:	Not Reported
Level reading date:	1948-11-04	Feet below surface:	Not Reported
Feet to sea level:	-19.58	Note:	Not Reported
Level reading date:	1948-10-04	Feet below surface:	Not Reported
Feet to sea level:	-20.82	Note:	Not Reported
Level reading date:	1948-08-30	Feet below surface:	Not Reported
Feet to sea level:	-22.10	Note:	Not Reported
Level reading date:	1948-07-26	Feet below surface:	Not Reported
Feet to sea level:	-20.91	Note:	Not Reported
Level reading date:	1948-06-30	Feet below surface:	Not Reported
Feet to sea level:	-21.66	Note:	Not Reported
Level reading date:	1948-06-02	Feet below surface:	Not Reported
Feet to sea level:	-20.66	Note:	Not Reported
Level reading date:	1948-04-27	Feet below surface:	Not Reported
Feet to sea level:	-20.64	Note:	Not Reported
Level reading date:	1948-03-26	Feet below surface:	Not Reported
Feet to sea level:	-21.12	Note:	Not Reported
Level reading date:	1948-03-02	Feet below surface:	Not Reported
Feet to sea level:	-21.45	Note:	Not Reported
Level reading date:	1948-02-03	Feet below surface:	Not Reported
Feet to sea level:	-21.77	Note:	Not Reported
Level reading date:	1948-01-07	Feet below surface:	Not Reported
Feet to sea level:	-21.93	Note:	Not Reported

Level reading date:	1947-12-16	Feet below surface:	Not Reported
Feet to sea level:	-21.85	Note:	Not Reported
Level reading date:	1947-11-26	Feet below surface:	Not Reported
Feet to sea level:	-21.97	Note:	Not Reported
Level reading date:	1947-11-19	Feet below surface:	Not Reported
Feet to sea level:	-21.93	Note:	Not Reported
Level reading date:	1947-10-31	Feet below surface:	Not Reported
Feet to sea level:	-22.00	Note:	Not Reported
Level reading date:	1947-10-14	Feet below surface:	Not Reported
Feet to sea level:	-22.21	Note:	Not Reported
Level reading date:	1947-10-07	Feet below surface:	Not Reported
Feet to sea level:	-22.35	Note:	Not Reported
Level reading date:	1947-09-30	Feet below surface:	Not Reported
Feet to sea level:	-23.25	Note:	Not Reported
Level reading date:	1947-09-15	Feet below surface:	Not Reported
Feet to sea level:	-23.13	Note:	Not Reported
Level reading date:	1947-08-27	Feet below surface:	Not Reported
Feet to sea level:	-23.62	Note:	Not Reported
Level reading date:	1947-08-13	Feet below surface:	Not Reported
Feet to sea level:	-23.62	Note:	Not Reported
Level reading date:	1947-07-30	Feet below surface:	Not Reported
Feet to sea level:	-23.73	Note:	Not Reported
Level reading date:	1947-07-23	Feet below surface:	Not Reported
Feet to sea level:	-23.26	Note:	Not Reported
Level reading date:	1947-07-16	Feet below surface:	Not Reported
Feet to sea level:	-23.68	Note:	Not Reported
Level reading date:	1947-07-07	Feet below surface:	Not Reported
Feet to sea level:	-22.48	Note:	Not Reported
Level reading date:	1947-07-02	Feet below surface:	Not Reported
Feet to sea level:	-22.50	Note:	Not Reported
Level reading date:	1947-07-01	Feet below surface:	Not Reported
Feet to sea level:	-23.24	Note:	Not Reported
Level reading date:	1947-06-30	Feet below surface:	Not Reported
Feet to sea level:	-21.43	Note:	Not Reported
Level reading date:	1947-06-24	Feet below surface:	Not Reported
Feet to sea level:	-22.02	Note:	Not Reported
Level reading date:	1947-06-20	Feet below surface:	Not Reported
Feet to sea level:	-21.95	Note:	Not Reported
Level reading date:	1947-06-13	Feet below surface:	Not Reported
Feet to sea level:	-22.27	Note:	Not Reported
Level reading date:	1947-06-06	Feet below surface:	Not Reported
Feet to sea level:	-21.54	Note:	Not Reported

Level reading date:	1947-05-29	Feet below surface:	Not Reported
Feet to sea level:	-22.27	Note:	Not Reported
Level reading date:	1947-05-23	Feet below surface:	Not Reported
Feet to sea level:	-21.11	Note:	Not Reported
Level reading date:	1947-05-17	Feet below surface:	Not Reported
Feet to sea level:	-21.21	Note:	Not Reported
Level reading date:	1947-05-10	Feet below surface:	Not Reported
Feet to sea level:	-21.32	Note:	Not Reported
Level reading date:	1947-05-03	Feet below surface:	Not Reported
Feet to sea level:	-21.23	Note:	Not Reported
Level reading date:	1947-04-26	Feet below surface:	Not Reported
Feet to sea level:	-21.21	Note:	Not Reported
Level reading date:	1947-04-19	Feet below surface:	Not Reported
Feet to sea level:	-21.27	Note:	Not Reported
Level reading date:	1947-04-12	Feet below surface:	Not Reported
Feet to sea level:	-21.41	Note:	Not Reported
Level reading date:	1947-04-05	Feet below surface:	Not Reported
Feet to sea level:	-21.59	Note:	Not Reported
Level reading date:	1947-03-29	Feet below surface:	Not Reported
Feet to sea level:	-21.57	Note:	Not Reported
Level reading date:	1947-03-22	Feet below surface:	Not Reported
Feet to sea level:	-21.63	Note:	Not Reported
Level reading date:	1947-03-15	Feet below surface:	Not Reported
Feet to sea level:	-21.67	Note:	Not Reported
Level reading date:	1947-03-08	Feet below surface:	Not Reported
Feet to sea level:	-21.70	Note:	Not Reported
Level reading date:	1947-03-01	Feet below surface:	Not Reported
Feet to sea level:	-21.78	Note:	Not Reported
Level reading date:	1947-02-22	Feet below surface:	Not Reported
Feet to sea level:	-21.62	Note:	Not Reported
Level reading date:	1947-02-15	Feet below surface:	Not Reported
Feet to sea level:	-21.85	Note:	Not Reported
Level reading date:	1947-02-08	Feet below surface:	Not Reported
Feet to sea level:	-21.86	Note:	Not Reported
Level reading date:	1947-02-01	Feet below surface:	Not Reported
Feet to sea level:	-21.91	Note:	Not Reported
Level reading date:	1947-01-25	Feet below surface:	Not Reported
Feet to sea level:	-21.95	Note:	Not Reported
Level reading date:	1947-01-18	Feet below surface:	Not Reported
Feet to sea level:	-21.94	Note:	Not Reported
Level reading date:	1947-01-11	Feet below surface:	Not Reported
Feet to sea level:	-21.97	Note:	Not Reported

Level reading date:	1947-01-04	Feet below surface:	Not Reported
Feet to sea level:	-22.03	Note:	Not Reported
Level reading date:	1946-12-28	Feet below surface:	Not Reported
Feet to sea level:	-21.98	Note:	Not Reported
Level reading date:	1946-12-21	Feet below surface:	Not Reported
Feet to sea level:	-21.93	Note:	Not Reported
Level reading date:	1946-12-14	Feet below surface:	Not Reported
Feet to sea level:	-21.80	Note:	Not Reported
Level reading date:	1946-12-07	Feet below surface:	Not Reported
Feet to sea level:	-21.73	Note:	Not Reported
Level reading date:	1946-11-30	Feet below surface:	Not Reported
Feet to sea level:	-21.78	Note:	Not Reported
Level reading date:	1946-11-23	Feet below surface:	Not Reported
Feet to sea level:	-21.86	Note:	Not Reported
Level reading date:	1946-11-16	Feet below surface:	Not Reported
Feet to sea level:	-21.93	Note:	Not Reported
Level reading date:	1946-11-09	Feet below surface:	Not Reported
Feet to sea level:	-21.97	Note:	Not Reported
Level reading date:	1946-11-02	Feet below surface:	Not Reported
Feet to sea level:	-22.10	Note:	Not Reported
Level reading date:	1946-10-26	Feet below surface:	Not Reported
Feet to sea level:	-22.13	Note:	Not Reported
Level reading date:	1946-10-19	Feet below surface:	Not Reported
Feet to sea level:	-22.35	Note:	Not Reported
Level reading date:	1946-10-12	Feet below surface:	Not Reported
Feet to sea level:	-22.50	Note:	Not Reported
Level reading date:	1946-10-05	Feet below surface:	Not Reported
Feet to sea level:	-22.80	Note:	Not Reported
Level reading date:	1946-09-30	Feet below surface:	Not Reported
Feet to sea level:	-23.25	Note:	Not Reported
Level reading date:	1946-09-23	Feet below surface:	Not Reported
Feet to sea level:	-23.95	Note:	Not Reported
Level reading date:	1946-09-16	Feet below surface:	Not Reported
Feet to sea level:	-23.05	Note:	Not Reported
Level reading date:	1946-08-30	Feet below surface:	Not Reported
Feet to sea level:	-23.18	Note:	Not Reported
Level reading date:	1946-08-19	Feet below surface:	Not Reported
Feet to sea level:	-21.61	Note:	Not Reported
Level reading date:	1946-07-30	Feet below surface:	Not Reported
Feet to sea level:	-21.70	Note:	Not Reported
Level reading date:	1946-07-08	Feet below surface:	Not Reported
Feet to sea level:	-23.26	Note:	Not Reported

Level reading date: 1946-06-10 Feet below surface: Not Reported
Feet to sea level: -21.53 Note: Not Reported

Level reading date: 1946-05-27 Feet below surface: Not Reported
Feet to sea level: -21.97 Note: Not Reported

Level reading date: 1946-05-20 Feet below surface: Not Reported
Feet to sea level: -20.47 Note: Not Reported

Level reading date: 1946-05-13 Feet below surface: Not Reported
Feet to sea level: -20.68 Note: Not Reported

Level reading date: 1946-05-06 Feet below surface: Not Reported
Feet to sea level: -20.56 Note: Not Reported

Level reading date: 1946-04-29 Feet below surface: Not Reported
Feet to sea level: -20.56 Note: Not Reported

Level reading date: 1946-04-22 Feet below surface: Not Reported
Feet to sea level: -20.45 Note: Not Reported

Level reading date: 1946-04-15 Feet below surface: Not Reported
Feet to sea level: -20.45 Note: Not Reported

Level reading date: 1946-04-08 Feet below surface: Not Reported
Feet to sea level: -20.33 Note: Not Reported

Level reading date: 1946-04-01 Feet below surface: Not Reported
Feet to sea level: -20.38 Note: Not Reported

Level reading date: 1946-03-25 Feet below surface: Not Reported
Feet to sea level: -20.51 Note: Not Reported

Level reading date: 1946-03-18 Feet below surface: Not Reported
Feet to sea level: -19.58 Note: Not Reported

Level reading date: 1946-03-11 Feet below surface: Not Reported
Feet to sea level: -20.75 Note: Not Reported

Level reading date: 1946-03-04 Feet below surface: Not Reported
Feet to sea level: -20.80 Note: Not Reported

Level reading date: 1946-02-25 Feet below surface: Not Reported
Feet to sea level: -20.87 Note: Not Reported

Level reading date: 1946-02-18 Feet below surface: Not Reported
Feet to sea level: -20.98 Note: Not Reported

Level reading date: 1946-02-11 Feet below surface: Not Reported
Feet to sea level: -21.12 Note: Not Reported

Level reading date: 1946-02-04 Feet below surface: Not Reported
Feet to sea level: -21.23 Note: Not Reported

Level reading date: 1946-01-28 Feet below surface: Not Reported
Feet to sea level: -21.33 Note: Not Reported

Level reading date: 1946-01-21 Feet below surface: Not Reported
Feet to sea level: -21.43 Note: Not Reported

Level reading date: 1946-01-14 Feet below surface: Not Reported
Feet to sea level: -21.58 Note: Not Reported

Level reading date:	1946-01-07	Feet below surface:	Not Reported
Feet to sea level:	-21.72	Note:	Not Reported
Level reading date:	1945-12-31	Feet below surface:	Not Reported
Feet to sea level:	-21.80	Note:	Not Reported
Level reading date:	1945-12-24	Feet below surface:	Not Reported
Feet to sea level:	-21.92	Note:	Not Reported
Level reading date:	1945-12-17	Feet below surface:	Not Reported
Feet to sea level:	-22.02	Note:	Not Reported
Level reading date:	1945-12-10	Feet below surface:	Not Reported
Feet to sea level:	-22.04	Note:	Not Reported
Level reading date:	1945-12-03	Feet below surface:	Not Reported
Feet to sea level:	-22.16	Note:	Not Reported
Level reading date:	1945-11-26	Feet below surface:	Not Reported
Feet to sea level:	-22.30	Note:	Not Reported
Level reading date:	1945-11-19	Feet below surface:	Not Reported
Feet to sea level:	-22.37	Note:	Not Reported
Level reading date:	1945-11-12	Feet below surface:	Not Reported
Feet to sea level:	-22.40	Note:	Not Reported
Level reading date:	1945-11-05	Feet below surface:	Not Reported
Feet to sea level:	-22.43	Note:	Not Reported
Level reading date:	1945-10-29	Feet below surface:	Not Reported
Feet to sea level:	-22.53	Note:	Not Reported
Level reading date:	1945-10-22	Feet below surface:	Not Reported
Feet to sea level:	-22.60	Note:	Not Reported
Level reading date:	1945-10-15	Feet below surface:	Not Reported
Feet to sea level:	-22.92	Note:	Not Reported
Level reading date:	1945-10-08	Feet below surface:	Not Reported
Feet to sea level:	-23.01	Note:	Not Reported
Level reading date:	1945-10-01	Feet below surface:	Not Reported
Feet to sea level:	-23.37	Note:	Not Reported
Level reading date:	1945-09-24	Feet below surface:	Not Reported
Feet to sea level:	-23.09	Note:	Not Reported
Level reading date:	1945-09-17	Feet below surface:	Not Reported
Feet to sea level:	-23.54	Note:	Not Reported
Level reading date:	1945-09-10	Feet below surface:	Not Reported
Feet to sea level:	-24.16	Note:	Not Reported
Level reading date:	1945-09-04	Feet below surface:	Not Reported
Feet to sea level:	-23.99	Note:	Not Reported
Level reading date:	1945-08-27	Feet below surface:	Not Reported
Feet to sea level:	-23.42	Note:	Not Reported
Level reading date:	1945-08-20	Feet below surface:	Not Reported
Feet to sea level:	-23.77	Note:	Not Reported

Level reading date:	1945-08-13	Feet below surface:	Not Reported
Feet to sea level:	-23.91	Note:	Not Reported
Level reading date:	1945-08-06	Feet below surface:	Not Reported
Feet to sea level:	-23.40	Note:	Not Reported
Level reading date:	1945-07-30	Feet below surface:	Not Reported
Feet to sea level:	-22.87	Note:	Not Reported
Level reading date:	1945-07-23	Feet below surface:	Not Reported
Feet to sea level:	-23.03	Note:	Not Reported
Level reading date:	1945-07-16	Feet below surface:	Not Reported
Feet to sea level:	-23.03	Note:	Not Reported
Level reading date:	1945-07-07	Feet below surface:	Not Reported
Feet to sea level:	-22.41	Note:	Not Reported
Level reading date:	1945-06-30	Feet below surface:	Not Reported
Feet to sea level:	-22.10	Note:	Not Reported
Level reading date:	1945-06-23	Feet below surface:	Not Reported
Feet to sea level:	-21.92	Note:	Not Reported
Level reading date:	1945-06-16	Feet below surface:	Not Reported
Feet to sea level:	-21.97	Note:	Not Reported
Level reading date:	1945-06-09	Feet below surface:	Not Reported
Feet to sea level:	-20.67	Note:	Not Reported
Level reading date:	1945-06-02	Feet below surface:	Not Reported
Feet to sea level:	-20.49	Note:	Not Reported
Level reading date:	1945-05-26	Feet below surface:	Not Reported
Feet to sea level:	-20.31	Note:	Not Reported
Level reading date:	1945-05-19	Feet below surface:	Not Reported
Feet to sea level:	-20.31	Note:	Not Reported
Level reading date:	1945-05-12	Feet below surface:	Not Reported
Feet to sea level:	-20.47	Note:	Not Reported
Level reading date:	1945-05-05	Feet below surface:	Not Reported
Feet to sea level:	-20.40	Note:	Not Reported
Level reading date:	1945-04-28	Feet below surface:	Not Reported
Feet to sea level:	-20.29	Note:	Not Reported
Level reading date:	1945-04-21	Feet below surface:	Not Reported
Feet to sea level:	-20.19	Note:	Not Reported
Level reading date:	1945-04-14	Feet below surface:	Not Reported
Feet to sea level:	-20.27	Note:	Not Reported
Level reading date:	1945-04-07	Feet below surface:	Not Reported
Feet to sea level:	-20.37	Note:	Not Reported
Level reading date:	1945-03-31	Feet below surface:	Not Reported
Feet to sea level:	-20.28	Note:	Not Reported
Level reading date:	1945-03-24	Feet below surface:	Not Reported
Feet to sea level:	-20.37	Note:	Not Reported

Level reading date:	1945-03-17	Feet below surface:	Not Reported
Feet to sea level:	-20.41	Note:	Not Reported
Level reading date:	1945-03-10	Feet below surface:	Not Reported
Feet to sea level:	-20.46	Note:	Not Reported
Level reading date:	1945-03-03	Feet below surface:	Not Reported
Feet to sea level:	-20.53	Note:	Not Reported
Level reading date:	1945-02-24	Feet below surface:	Not Reported
Feet to sea level:	-20.60	Note:	Not Reported
Level reading date:	1945-02-19	Feet below surface:	Not Reported
Feet to sea level:	-20.65	Note:	Not Reported
Level reading date:	1945-02-10	Feet below surface:	Not Reported
Feet to sea level:	-20.73	Note:	Not Reported
Level reading date:	1945-02-03	Feet below surface:	Not Reported
Feet to sea level:	-20.83	Note:	Not Reported
Level reading date:	1945-01-27	Feet below surface:	Not Reported
Feet to sea level:	-20.87	Note:	Not Reported
Level reading date:	1945-01-20	Feet below surface:	Not Reported
Feet to sea level:	-21.05	Note:	Not Reported
Level reading date:	1945-01-13	Feet below surface:	Not Reported
Feet to sea level:	-21.20	Note:	Not Reported
Level reading date:	1945-01-06	Feet below surface:	Not Reported
Feet to sea level:	-21.31	Note:	Not Reported
Level reading date:	1944-12-30	Feet below surface:	Not Reported
Feet to sea level:	-21.41	Note:	Not Reported
Level reading date:	1944-12-23	Feet below surface:	Not Reported
Feet to sea level:	-21.53	Note:	Not Reported
Level reading date:	1944-12-16	Feet below surface:	Not Reported
Feet to sea level:	-21.59	Note:	Not Reported
Level reading date:	1944-12-09	Feet below surface:	Not Reported
Feet to sea level:	-21.72	Note:	Not Reported
Level reading date:	1944-12-02	Feet below surface:	Not Reported
Feet to sea level:	-21.80	Note:	Not Reported
Level reading date:	1944-11-25	Feet below surface:	Not Reported
Feet to sea level:	-21.85	Note:	Not Reported
Level reading date:	1944-11-18	Feet below surface:	Not Reported
Feet to sea level:	-21.96	Note:	Not Reported
Level reading date:	1944-11-11	Feet below surface:	Not Reported
Feet to sea level:	-22.00	Note:	Not Reported
Level reading date:	1944-11-04	Feet below surface:	Not Reported
Feet to sea level:	-22.02	Note:	Not Reported
Level reading date:	1944-10-28	Feet below surface:	Not Reported
Feet to sea level:	-22.20	Note:	Not Reported

Level reading date:	1944-10-21	Feet below surface:	Not Reported
Feet to sea level:	-22.14	Note:	Not Reported
Level reading date:	1944-10-14	Feet below surface:	Not Reported
Feet to sea level:	-22.19	Note:	Not Reported
Level reading date:	1944-10-07	Feet below surface:	Not Reported
Feet to sea level:	-22.24	Note:	Not Reported
Level reading date:	1944-09-30	Feet below surface:	Not Reported
Feet to sea level:	-22.43	Note:	Not Reported
Level reading date:	1944-09-23	Feet below surface:	Not Reported
Feet to sea level:	-23.36	Note:	Not Reported
Level reading date:	1944-09-16	Feet below surface:	Not Reported
Feet to sea level:	-23.51	Note:	Not Reported
Level reading date:	1944-09-09	Feet below surface:	Not Reported
Feet to sea level:	-23.72	Note:	Not Reported
Level reading date:	1944-09-02	Feet below surface:	Not Reported
Feet to sea level:	-23.55	Note:	Not Reported
Level reading date:	1944-08-26	Feet below surface:	Not Reported
Feet to sea level:	-23.63	Note:	Not Reported
Level reading date:	1944-08-19	Feet below surface:	Not Reported
Feet to sea level:	-23.36	Note:	Not Reported
Level reading date:	1944-08-12	Feet below surface:	Not Reported
Feet to sea level:	-23.18	Note:	Not Reported
Level reading date:	1944-08-05	Feet below surface:	Not Reported
Feet to sea level:	-23.07	Note:	Not Reported
Level reading date:	1944-07-29	Feet below surface:	Not Reported
Feet to sea level:	-23.13	Note:	Not Reported
Level reading date:	1944-07-22	Feet below surface:	Not Reported
Feet to sea level:	-23.10	Note:	Not Reported
Level reading date:	1944-07-15	Feet below surface:	Not Reported
Feet to sea level:	-23.04	Note:	Not Reported
Level reading date:	1944-07-01	Feet below surface:	Not Reported
Feet to sea level:	-22.18	Note:	Not Reported
Level reading date:	1944-06-24	Feet below surface:	Not Reported
Feet to sea level:	-22.26	Note:	Not Reported
Level reading date:	1944-06-17	Feet below surface:	Not Reported
Feet to sea level:	-21.84	Note:	Not Reported
Level reading date:	1944-06-10	Feet below surface:	Not Reported
Feet to sea level:	-20.44	Note:	Not Reported
Level reading date:	1944-06-03	Feet below surface:	Not Reported
Feet to sea level:	-20.83	Note:	Not Reported
Level reading date:	1944-05-27	Feet below surface:	Not Reported
Feet to sea level:	-20.07	Note:	Not Reported

Level reading date:	1944-05-13	Feet below surface:	Not Reported
Feet to sea level:	-20.08	Note:	Not Reported
Level reading date:	1944-05-05	Feet below surface:	Not Reported
Feet to sea level:	-20.33	Note:	Not Reported
Level reading date:	1944-03-30	Feet below surface:	Not Reported
Feet to sea level:	-20.46	Note:	Not Reported
Level reading date:	1944-03-18	Feet below surface:	Not Reported
Feet to sea level:	-20.54	Note:	Not Reported
Level reading date:	1944-03-11	Feet below surface:	Not Reported
Feet to sea level:	-20.55	Note:	Not Reported
Level reading date:	1944-03-04	Feet below surface:	Not Reported
Feet to sea level:	-20.67	Note:	Not Reported
Level reading date:	1944-02-26	Feet below surface:	Not Reported
Feet to sea level:	-20.63	Note:	Not Reported
Level reading date:	1944-02-12	Feet below surface:	Not Reported
Feet to sea level:	-20.79	Note:	Not Reported
Level reading date:	1944-02-05	Feet below surface:	Not Reported
Feet to sea level:	-20.90	Note:	Not Reported
Level reading date:	1944-01-29	Feet below surface:	Not Reported
Feet to sea level:	-20.92	Note:	Not Reported
Level reading date:	1944-01-08	Feet below surface:	Not Reported
Feet to sea level:	-21.19	Note:	Not Reported
Level reading date:	1944-01-01	Feet below surface:	Not Reported
Feet to sea level:	-21.33	Note:	Not Reported
Level reading date:	1943-12-18	Feet below surface:	Not Reported
Feet to sea level:	-21.51	Note:	Not Reported
Level reading date:	1943-12-11	Feet below surface:	Not Reported
Feet to sea level:	-21.65	Note:	Not Reported
Level reading date:	1943-12-04	Feet below surface:	Not Reported
Feet to sea level:	-21.53	Note:	Not Reported
Level reading date:	1943-11-27	Feet below surface:	Not Reported
Feet to sea level:	-21.67	Note:	Not Reported
Level reading date:	1943-11-20	Feet below surface:	Not Reported
Feet to sea level:	-21.73	Note:	Not Reported
Level reading date:	1943-10-30	Feet below surface:	Not Reported
Feet to sea level:	-21.96	Note:	Not Reported
Level reading date:	1943-09-25	Feet below surface:	Not Reported
Feet to sea level:	-22.41	Note:	Not Reported
Level reading date:	1943-09-18	Feet below surface:	Not Reported
Feet to sea level:	-22.81	Note:	Not Reported
Level reading date:	1943-09-11	Feet below surface:	Not Reported
Feet to sea level:	-23.37	Note:	Not Reported

Level reading date:	1943-09-04	Feet below surface:	Not Reported
Feet to sea level:	-23.29	Note:	Not Reported
Level reading date:	1943-08-28	Feet below surface:	Not Reported
Feet to sea level:	-22.93	Note:	Not Reported
Level reading date:	1943-08-21	Feet below surface:	Not Reported
Feet to sea level:	-22.92	Note:	Not Reported
Level reading date:	1943-08-14	Feet below surface:	Not Reported
Feet to sea level:	-22.93	Note:	Not Reported
Level reading date:	1943-08-07	Feet below surface:	Not Reported
Feet to sea level:	-23.09	Note:	Not Reported
Level reading date:	1943-07-31	Feet below surface:	Not Reported
Feet to sea level:	-23.43	Note:	Not Reported
Level reading date:	1943-07-23	Feet below surface:	Not Reported
Feet to sea level:	-23.23	Note:	Not Reported
Level reading date:	1943-07-17	Feet below surface:	Not Reported
Feet to sea level:	-22.90	Note:	Not Reported
Level reading date:	1943-07-09	Feet below surface:	Not Reported
Feet to sea level:	-22.37	Note:	Not Reported
Level reading date:	1943-07-03	Feet below surface:	Not Reported
Feet to sea level:	-22.61	Note:	Not Reported
Level reading date:	1943-06-26	Feet below surface:	Not Reported
Feet to sea level:	-22.09	Note:	Not Reported
Level reading date:	1943-06-19	Feet below surface:	Not Reported
Feet to sea level:	-22.44	Note:	Not Reported
Level reading date:	1943-06-12	Feet below surface:	Not Reported
Feet to sea level:	-20.81	Note:	Not Reported
Level reading date:	1943-06-05	Feet below surface:	Not Reported
Feet to sea level:	-21.50	Note:	Not Reported
Level reading date:	1943-05-29	Feet below surface:	Not Reported
Feet to sea level:	-20.42	Note:	Not Reported
Level reading date:	1943-05-22	Feet below surface:	Not Reported
Feet to sea level:	-20.69	Note:	Not Reported
Level reading date:	1943-05-15	Feet below surface:	Not Reported
Feet to sea level:	-20.30	Note:	Not Reported
Level reading date:	1943-05-08	Feet below surface:	Not Reported
Feet to sea level:	-20.09	Note:	Not Reported
Level reading date:	1943-05-01	Feet below surface:	Not Reported
Feet to sea level:	-20.16	Note:	Not Reported
Level reading date:	1943-04-24	Feet below surface:	Not Reported
Feet to sea level:	-19.92	Note:	Not Reported
Level reading date:	1943-04-17	Feet below surface:	Not Reported
Feet to sea level:	-19.98	Note:	Not Reported

Level reading date:	1943-04-10	Feet below surface:	Not Reported
Feet to sea level:	-20.02	Note:	Not Reported
Level reading date:	1943-04-03	Feet below surface:	Not Reported
Feet to sea level:	-20.07	Note:	Not Reported
Level reading date:	1943-03-27	Feet below surface:	Not Reported
Feet to sea level:	-20.18	Note:	Not Reported
Level reading date:	1943-03-20	Feet below surface:	Not Reported
Feet to sea level:	-20.38	Note:	Not Reported
Level reading date:	1943-02-20	Feet below surface:	Not Reported
Feet to sea level:	-20.64	Note:	Not Reported
Level reading date:	1943-01-22	Feet below surface:	Not Reported
Feet to sea level:	-21.02	Note:	Not Reported
Level reading date:	1942-12-22	Feet below surface:	Not Reported
Feet to sea level:	-21.21	Note:	Not Reported
Level reading date:	1942-10-15	Feet below surface:	Not Reported
Feet to sea level:	-21.92	Note:	Not Reported

F31
SW
1/2 - 1 Mile
Higher

FED USGS **USGS40000828606**

Organization ID:	USGS-NY	Organization Name:	USGS New York Water Science Center
Monitor Location:	K 277. 1	Type:	Well
Description:	5401	HUC:	02030201
Drainage Area:	Not Reported	Drainage Area Units:	Not Reported
Contrib Drainage Area:	Not Reported	Contrib Drainage Area Unts:	Not Reported
Aquifer:	Not Reported	Formation Type:	Not Reported
Aquifer Type:	Not Reported	Construction Date:	Not Reported
Well Depth:	83	Well Depth Units:	ft
Well Hole Depth:	146	Well Hole Depth Units:	ft

32
WNW
1/2 - 1 Mile
Higher

FED USGS **USGS40000828909**

Organization ID:	USGS-NY	Organization Name:	USGS New York Water Science Center
Monitor Location:	K 709. 1	Type:	Well
Description:	Not Reported	HUC:	02030201
Drainage Area:	Not Reported	Drainage Area Units:	Not Reported
Contrib Drainage Area:	Not Reported	Contrib Drainage Area Unts:	Not Reported
Aquifer:	Not Reported	Formation Type:	Not Reported
Aquifer Type:	Not Reported	Construction Date:	Not Reported
Well Depth:	Not Reported	Well Depth Units:	Not Reported
Well Hole Depth:	139	Well Hole Depth Units:	ft

Map ID Direction Distance Elevation	Database	EDR ID Number
F33 **SW** **1/2 - 1 Mile** **Higher**	**FED USGS**	**USGS40000828620**

Organization ID:	USGS-NY	Organization Name:	USGS New York Water Science Center
Monitor Location:	K 320. 1	Type:	Well
Description:	5701	HUC:	02030201
Drainage Area:	Not Reported	Drainage Area Units:	Not Reported
Contrib Drainage Area:	Not Reported	Contrib Drainage Area Unts:	Not Reported
Aquifer:	Not Reported	Formation Type:	Not Reported
Aquifer Type:	Not Reported	Construction Date:	Not Reported
Well Depth:	Not Reported	Well Depth Units:	Not Reported
Well Hole Depth:	114	Well Hole Depth Units:	ft

G34 **SW** **1/2 - 1 Mile** **Higher**	**FED USGS**	**USGS40000828627**

Organization ID:	USGS-NY	Organization Name:	USGS New York Water Science Center
Monitor Location:	K 259. 1	Type:	Well
Description:	5901	HUC:	02030201
Drainage Area:	Not Reported	Drainage Area Units:	Not Reported
Contrib Drainage Area:	Not Reported	Contrib Drainage Area Unts:	Not Reported
Aquifer:	Not Reported	Formation Type:	Not Reported
Aquifer Type:	Not Reported	Construction Date:	Not Reported
Well Depth:	86	Well Depth Units:	ft
Well Hole Depth:	113	Well Hole Depth Units:	ft

---

35 **SSW** **1/2 - 1 Mile** **Higher**	**FED USGS**	**USGS40000828558**

Organization ID:	USGS-NY	Organization Name:	USGS New York Water Science Center
Monitor Location:	K 659. 1	Type:	Well
Description:	Not Reported	HUC:	02030201
Drainage Area:	Not Reported	Drainage Area Units:	Not Reported
Contrib Drainage Area:	Not Reported	Contrib Drainage Area Unts:	Not Reported
Aquifer:	Not Reported	Formation Type:	Not Reported
Aquifer Type:	Not Reported	Construction Date:	Not Reported
Well Depth:	Not Reported	Well Depth Units:	Not Reported
Well Hole Depth:	170	Well Hole Depth Units:	ft

---

36 **West** **1/2 - 1 Mile** **Higher**	**FED USGS**	**USGS40000828838**

Organization ID:	USGS-NY	Organization Name:	USGS New York Water Science Center
Monitor Location:	K 12. 1	Type:	Well
Description:	Not Reported	HUC:	02030201
Drainage Area:	Not Reported	Drainage Area Units:	Not Reported

Contrib Drainage Area:	Not Reported	Contrib Drainage Area Unts:	Not Reported
Aquifer:	Not Reported	Formation Type:	Not Reported
Aquifer Type:	Not Reported	Construction Date:	Not Reported
Well Depth:	Not Reported	Well Depth Units:	Not Reported
Well Hole Depth:	99	Well Hole Depth Units:	ft

37
SW
1/2 - 1 Mile
Higher

FED USGS **USGS40000828587**

Organization ID:	USGS-NY	Organization Name:	USGS New York Water Science Center
Monitor Location:	K 656. 1	Type:	Well
Description:	Not Reported	HUC:	02030201
Drainage Area:	Not Reported	Drainage Area Units:	Not Reported
Contrib Drainage Area:	Not Reported	Contrib Drainage Area Unts:	Not Reported
Aquifer:	Not Reported	Formation Type:	Not Reported
Aquifer Type:	Not Reported	Construction Date:	Not Reported
Well Depth:	Not Reported	Well Depth Units:	Not Reported
Well Hole Depth:	159	Well Hole Depth Units:	ft

38
WNW
1/2 - 1 Mile
Higher

FED USGS **USGS40000829066**

Organization ID:	USGS-NY	Organization Name:	USGS New York Water Science Center
Monitor Location:	K 671. 1	Type:	Well
Description:	Not Reported	HUC:	02030201
Drainage Area:	Not Reported	Drainage Area Units:	Not Reported
Contrib Drainage Area:	Not Reported	Contrib Drainage Area Unts:	Not Reported
Aquifer:	Not Reported	Formation Type:	Not Reported
Aquifer Type:	Not Reported	Construction Date:	Not Reported
Well Depth:	Not Reported	Well Depth Units:	Not Reported
Well Hole Depth:	135	Well Hole Depth Units:	ft

39
SSW
1/2 - 1 Mile
Higher

FED USGS **USGS40000828523**

Organization ID:	USGS-NY	Organization Name:	USGS New York Water Science Center
Monitor Location:	K 18. 1	Type:	Well
Description:	Not Reported	HUC:	02030201
Drainage Area:	Not Reported	Drainage Area Units:	Not Reported
Contrib Drainage Area:	Not Reported	Contrib Drainage Area Unts:	Not Reported
Aquifer:	Northern Atlantic Coastal Plain aquifer system		
Formation Type:	Glacial Aquifer, Upper	Aquifer Type:	Not Reported
Construction Date:	Not Reported	Well Depth:	Not Reported
Well Depth Units:	Not Reported	Well Hole Depth:	Not Reported
Well Hole Depth Units:	Not Reported		

Map ID Direction Distance Elevation	Database	EDR ID Number
G40 **SW** **1/2 - 1 Mile** **Higher**	**FED USGS**	**USGS40000828602**

Organization ID:	USGS-NY	Organization Name:	USGS New York Water Science Center
Monitor Location:	K 290. 1	Type:	Well
Description:	0001	HUC:	02030201
Drainage Area:	Not Reported	Drainage Area Units:	Not Reported
Contrib Drainage Area:	Not Reported	Contrib Drainage Area Unts:	Not Reported
Aquifer:	Not Reported	Formation Type:	Not Reported
Aquifer Type:	Not Reported	Construction Date:	Not Reported
Well Depth:	Not Reported	Well Depth Units:	Not Reported
Well Hole Depth:	104	Well Hole Depth Units:	ft

---

41 **ESE** **1/2 - 1 Mile** **Higher**	**FED USGS**	**USGS40000828675**

Organization ID:	USGS-NY	Organization Name:	USGS New York Water Science Center
Monitor Location:	K 256. 1	Type:	Well
Description:	2501	HUC:	02030201
Drainage Area:	Not Reported	Drainage Area Units:	Not Reported
Contrib Drainage Area:	Not Reported	Contrib Drainage Area Unts:	Not Reported
Aquifer:	Not Reported	Formation Type:	Not Reported
Aquifer Type:	Not Reported	Construction Date:	Not Reported
Well Depth:	174	Well Depth Units:	ft
Well Hole Depth:	206	Well Hole Depth Units:	ft

---

42 **NE** **1/2 - 1 Mile** **Higher**	**FED USGS**	**USGS40000829139**

Organization ID:	USGS-NY	Organization Name:	USGS New York Water Science Center
Monitor Location:	K 666. 1	Type:	Well
Description:	Not Reported	HUC:	02030201
Drainage Area:	Not Reported	Drainage Area Units:	Not Reported
Contrib Drainage Area:	Not Reported	Contrib Drainage Area Unts:	Not Reported
Aquifer:	Not Reported	Formation Type:	Not Reported
Aquifer Type:	Not Reported	Construction Date:	Not Reported
Well Depth:	Not Reported	Well Depth Units:	Not Reported
Well Hole Depth:	214	Well Hole Depth Units:	ft

---

43 **East** **1/2 - 1 Mile** **Higher**	**FED USGS**	**USGS40000828770**

Organization ID:	USGS-NY	Organization Name:	USGS New York Water Science Center
Monitor Location:	K 95. 1	Type:	Well
Description:	1701	HUC:	02030201
Drainage Area:	Not Reported	Drainage Area Units:	Not Reported

Contrib Drainage Area:	Not Reported	Contrib Drainage Area Unts:	Not Reported
Aquifer:	Northern Atlantic Coastal Plain aquifer system		
Formation Type:	Glacial Aquifer, Upper	Aquifer Type:	Not Reported
Construction Date:	Not Reported	Well Depth:	Not Reported
Well Depth Units:	Not Reported	Well Hole Depth:	Not Reported
Well Hole Depth Units:	Not Reported		

44
WNW
1/2 - 1 Mile
Higher

FED USGS **USGS40000828979**

Organization ID:	USGS-NY	Organization Name:	USGS New York Water Science Center
Monitor Location:	K 723. 1	Type:	Well
Description:	Not Reported	HUC:	02030201
Drainage Area:	Not Reported	Drainage Area Units:	Not Reported
Contrib Drainage Area:	Not Reported	Contrib Drainage Area Unts:	Not Reported
Aquifer:	Not Reported	Formation Type:	Not Reported
Aquifer Type:	Not Reported	Construction Date:	Not Reported
Well Depth:	Not Reported	Well Depth Units:	Not Reported
Well Hole Depth:	141	Well Hole Depth Units:	ft

45
SE
1/2 - 1 Mile
Higher

FED USGS **USGS40000828552**

Organization ID:	USGS-NY	Organization Name:	USGS New York Water Science Center
Monitor Location:	K 97. 1	Type:	Well
Description:	Not Reported	HUC:	02030201
Drainage Area:	Not Reported	Drainage Area Units:	Not Reported
Contrib Drainage Area:	Not Reported	Contrib Drainage Area Unts:	Not Reported
Aquifer:	Northern Atlantic Coastal Plain aquifer system		
Formation Type:	Glacial Aquifer, Upper	Aquifer Type:	Not Reported
Construction Date:	Not Reported	Well Depth:	120
Well Depth Units:	ft	Well Hole Depth:	Not Reported
Well Hole Depth Units:	Not Reported		

Ground water levels,Number of Measurements:	171	Level reading date:	1969-04-22
Feet below surface:	Not Reported	Feet to sea level:	4.50
Note:	Not Reported		
Level reading date:	1968-04-22	Feet below surface:	Not Reported
Feet to sea level:	4.39	Note:	Not Reported
Level reading date:	1967-10-23	Feet below surface:	Not Reported
Feet to sea level:	3.58	Note:	Not Reported
Level reading date:	1967-03-28	Feet below surface:	Not Reported
Feet to sea level:	3.35	Note:	Not Reported
Level reading date:	1966-10-25	Feet below surface:	Not Reported
Feet to sea level:	2.61	Note:	Not Reported
Level reading date:	1966-05-03	Feet below surface:	Not Reported
Feet to sea level:	2.93	Note:	Not Reported

Level reading date:	1965-10-27	Feet below surface:	Not Reported
Feet to sea level:	2.99	Note:	Not Reported
Level reading date:	1965-09-15	Feet below surface:	Not Reported
Feet to sea level:	2.97	Note:	Not Reported
Level reading date:	1965-05-03	Feet below surface:	Not Reported
Feet to sea level:	2.49	Note:	Not Reported
Level reading date:	1964-11-02	Feet below surface:	Not Reported
Feet to sea level:	2.54	Note:	Not Reported
Level reading date:	1964-04-23	Feet below surface:	Not Reported
Feet to sea level:	2.63	Note:	Not Reported
Level reading date:	1963-10-19	Feet below surface:	Not Reported
Feet to sea level:	2.09	Note:	Not Reported
Level reading date:	1963-04-26	Feet below surface:	Not Reported
Feet to sea level:	2.90	Note:	Not Reported
Level reading date:	1962-11-09	Feet below surface:	Not Reported
Feet to sea level:	2.89	Note:	Not Reported
Level reading date:	1962-04-26	Feet below surface:	Not Reported
Feet to sea level:	3.20	Note:	Not Reported
Level reading date:	1961-12-28	Feet below surface:	Not Reported
Feet to sea level:	3.00	Note:	Not Reported
Level reading date:	1961-10-02	Feet below surface:	Not Reported
Feet to sea level:	2.71	Note:	Not Reported
Level reading date:	1961-03-28	Feet below surface:	Not Reported
Feet to sea level:	1.96	Note:	Not Reported
Level reading date:	1960-09-27	Feet below surface:	Not Reported
Feet to sea level:	1.31	Note:	Not Reported
Level reading date:	1960-09-15	Feet below surface:	Not Reported
Feet to sea level:	0.95	Note:	Not Reported
Level reading date:	1960-03-31	Feet below surface:	Not Reported
Feet to sea level:	0.88	Note:	Not Reported
Level reading date:	1960-01-11	Feet below surface:	Not Reported
Feet to sea level:	0.38	Note:	Not Reported
Level reading date:	1959-10-07	Feet below surface:	Not Reported
Feet to sea level:	0.44	Note:	Not Reported
Level reading date:	1959-07-16	Feet below surface:	Not Reported
Feet to sea level:	0.74	Note:	Not Reported
Level reading date:	1959-03-18	Feet below surface:	Not Reported
Feet to sea level:	1.08	Note:	Not Reported
Level reading date:	1958-04-16	Feet below surface:	Not Reported
Feet to sea level:	0.28	Note:	Not Reported
Level reading date:	1958-01-10	Feet below surface:	Not Reported
Feet to sea level:	0.00	Note:	Not Reported

Level reading date:	1957-09-24	Feet below surface:	Not Reported
Feet to sea level:	-0.39	Note:	Not Reported
Level reading date:	1956-12-18	Feet below surface:	Not Reported
Feet to sea level:	-0.71	Note:	Not Reported
Level reading date:	1956-11-29	Feet below surface:	Not Reported
Feet to sea level:	-0.62	Note:	Not Reported
Level reading date:	1956-10-25	Feet below surface:	Not Reported
Feet to sea level:	-0.85	Note:	Not Reported
Level reading date:	1956-10-02	Feet below surface:	Not Reported
Feet to sea level:	-0.59	Note:	Not Reported
Level reading date:	1956-05-15	Feet below surface:	Not Reported
Feet to sea level:	-0.77	Note:	Not Reported
Level reading date:	1956-03-05	Feet below surface:	Not Reported
Feet to sea level:	-1.30	Note:	Not Reported
Level reading date:	1955-08-25	Feet below surface:	Not Reported
Feet to sea level:	-2.46	Note:	Not Reported
Level reading date:	1955-07-26	Feet below surface:	Not Reported
Feet to sea level:	2.45	Note:	Not Reported
Level reading date:	1955-06-23	Feet below surface:	Not Reported
Feet to sea level:	-2.38	Note:	Not Reported
Level reading date:	1955-05-24	Feet below surface:	Not Reported
Feet to sea level:	-2.23	Note:	Not Reported
Level reading date:	1955-04-28	Feet below surface:	Not Reported
Feet to sea level:	-2.25	Note:	Not Reported
Level reading date:	1955-02-25	Feet below surface:	Not Reported
Feet to sea level:	-2.66	Note:	Not Reported
Level reading date:	1955-01-25	Feet below surface:	Not Reported
Feet to sea level:	-2.71	Note:	Not Reported
Level reading date:	1954-12-27	Feet below surface:	Not Reported
Feet to sea level:	-2.97	Note:	Not Reported
Level reading date:	1954-06-29	Feet below surface:	Not Reported
Feet to sea level:	-3.43	Note:	Not Reported
Level reading date:	1954-05-27	Feet below surface:	Not Reported
Feet to sea level:	-3.55	Note:	Not Reported
Level reading date:	1954-04-28	Feet below surface:	Not Reported
Feet to sea level:	-3.66	Note:	Not Reported
Level reading date:	1954-03-30	Feet below surface:	Not Reported
Feet to sea level:	-3.68	Note:	Not Reported
Level reading date:	1954-02-25	Feet below surface:	Not Reported
Feet to sea level:	-3.71	Note:	Not Reported
Level reading date:	1954-01-28	Feet below surface:	Not Reported
Feet to sea level:	-3.88	Note:	Not Reported

Level reading date:	1953-12-23	Feet below surface:	Not Reported
Feet to sea level:	-4.09	Note:	Not Reported
Level reading date:	1953-12-02	Feet below surface:	Not Reported
Feet to sea level:	-4.01	Note:	Not Reported
Level reading date:	1953-10-28	Feet below surface:	Not Reported
Feet to sea level:	-4.22	Note:	Not Reported
Level reading date:	1953-10-02	Feet below surface:	Not Reported
Feet to sea level:	-4.39	Note:	Not Reported
Level reading date:	1953-08-28	Feet below surface:	Not Reported
Feet to sea level:	-4.42	Note:	Not Reported
Level reading date:	1953-06-24	Feet below surface:	Not Reported
Feet to sea level:	-4.82	Note:	Not Reported
Level reading date:	1953-05-25	Feet below surface:	Not Reported
Feet to sea level:	-5.14	Note:	Not Reported
Level reading date:	1953-04-27	Feet below surface:	Not Reported
Feet to sea level:	-5.45	Note:	Not Reported
Level reading date:	1953-03-25	Feet below surface:	Not Reported
Feet to sea level:	-6.01	Note:	Not Reported
Level reading date:	1953-02-27	Feet below surface:	Not Reported
Feet to sea level:	-6.36	Note:	Not Reported
Level reading date:	1952-12-23	Feet below surface:	Not Reported
Feet to sea level:	-7.43	Note:	Not Reported
Level reading date:	1952-12-05	Feet below surface:	Not Reported
Feet to sea level:	-7.72	Note:	Not Reported
Level reading date:	1952-09-22	Feet below surface:	Not Reported
Feet to sea level:	-8.75	Note:	Not Reported
Level reading date:	1952-07-23	Feet below surface:	Not Reported
Feet to sea level:	-9.26	Note:	Not Reported
Level reading date:	1952-06-24	Feet below surface:	Not Reported
Feet to sea level:	-9.54	Note:	Not Reported
Level reading date:	1952-05-27	Feet below surface:	Not Reported
Feet to sea level:	-9.92	Note:	Not Reported
Level reading date:	1952-04-29	Feet below surface:	Not Reported
Feet to sea level:	-10.25	Note:	Not Reported
Level reading date:	1952-03-24	Feet below surface:	Not Reported
Feet to sea level:	-10.73	Note:	Not Reported
Level reading date:	1952-02-20	Feet below surface:	Not Reported
Feet to sea level:	-11.24	Note:	Not Reported
Level reading date:	1952-01-29	Feet below surface:	Not Reported
Feet to sea level:	-11.46	Note:	Not Reported
Level reading date:	1951-12-20	Feet below surface:	Not Reported
Feet to sea level:	-12.15	Note:	Not Reported

Level reading date:	1951-11-28	Feet below surface:	Not Reported
Feet to sea level:	-12.38	Note:	Not Reported
Level reading date:	1951-11-02	Feet below surface:	Not Reported
Feet to sea level:	-12.57	Note:	Not Reported
Level reading date:	1951-09-26	Feet below surface:	Not Reported
Feet to sea level:	-12.82	Note:	Not Reported
Level reading date:	1951-08-28	Feet below surface:	Not Reported
Feet to sea level:	-12.83	Note:	Not Reported
Level reading date:	1951-05-02	Feet below surface:	Not Reported
Feet to sea level:	-13.32	Note:	Not Reported
Level reading date:	1951-03-27	Feet below surface:	Not Reported
Feet to sea level:	-13.91	Note:	Not Reported
Level reading date:	1951-01-30	Feet below surface:	Not Reported
Feet to sea level:	-14.53	Note:	Not Reported
Level reading date:	1950-12-20	Feet below surface:	Not Reported
Feet to sea level:	-14.92	Note:	Not Reported
Level reading date:	1950-11-28	Feet below surface:	Not Reported
Feet to sea level:	-15.01	Note:	Not Reported
Level reading date:	1950-10-31	Feet below surface:	Not Reported
Feet to sea level:	-15.18	Note:	Not Reported
Level reading date:	1950-09-27	Feet below surface:	Not Reported
Feet to sea level:	-15.17	Note:	Not Reported
Level reading date:	1950-08-29	Feet below surface:	Not Reported
Feet to sea level:	-14.97	Note:	Not Reported
Level reading date:	1950-07-27	Feet below surface:	Not Reported
Feet to sea level:	-14.69	Note:	Not Reported
Level reading date:	1950-06-29	Feet below surface:	Not Reported
Feet to sea level:	-14.77	Note:	Not Reported
Level reading date:	1950-06-05	Feet below surface:	Not Reported
Feet to sea level:	-14.66	Note:	Not Reported
Level reading date:	1950-04-27	Feet below surface:	Not Reported
Feet to sea level:	-14.85	Note:	Not Reported
Level reading date:	1950-03-29	Feet below surface:	Not Reported
Feet to sea level:	-14.95	Note:	Not Reported
Level reading date:	1950-03-01	Feet below surface:	Not Reported
Feet to sea level:	-15.16	Note:	Not Reported
Level reading date:	1950-01-26	Feet below surface:	Not Reported
Feet to sea level:	-15.49	Note:	Not Reported
Level reading date:	1949-12-28	Feet below surface:	Not Reported
Feet to sea level:	-15.84	Note:	Not Reported
Level reading date:	1949-11-28	Feet below surface:	Not Reported
Feet to sea level:	-16.08	Note:	Not Reported

Level reading date:	1949-10-31	Feet below surface:	Not Reported
Feet to sea level:	-16.16	Note:	Not Reported
Level reading date:	1949-09-28	Feet below surface:	Not Reported
Feet to sea level:	-16.23	Note:	Not Reported
Level reading date:	1949-08-31	Feet below surface:	Not Reported
Feet to sea level:	-16.37	Note:	Not Reported
Level reading date:	1949-07-28	Feet below surface:	Not Reported
Feet to sea level:	-16.49	Note:	Not Reported
Level reading date:	1949-07-01	Feet below surface:	Not Reported
Feet to sea level:	-16.77	Note:	Not Reported
Level reading date:	1949-06-01	Feet below surface:	Not Reported
Feet to sea level:	-17.00	Note:	Not Reported
Level reading date:	1949-04-28	Feet below surface:	Not Reported
Feet to sea level:	-17.45	Note:	Not Reported
Level reading date:	1949-04-04	Feet below surface:	Not Reported
Feet to sea level:	-17.79	Note:	Not Reported
Level reading date:	1949-02-21	Feet below surface:	Not Reported
Feet to sea level:	-18.56	Note:	Not Reported
Level reading date:	1949-01-26	Feet below surface:	Not Reported
Feet to sea level:	-18.88	Note:	Not Reported
Level reading date:	1948-12-28	Feet below surface:	Not Reported
Feet to sea level:	-19.29	Note:	Not Reported
Level reading date:	1948-12-14	Feet below surface:	Not Reported
Feet to sea level:	-19.46	Note:	Not Reported
Level reading date:	1948-11-04	Feet below surface:	Not Reported
Feet to sea level:	-19.96	Note:	Not Reported
Level reading date:	1948-10-06	Feet below surface:	Not Reported
Feet to sea level:	-20.26	Note:	Not Reported
Level reading date:	1948-08-30	Feet below surface:	Not Reported
Feet to sea level:	-20.51	Note:	Not Reported
Level reading date:	1948-07-26	Feet below surface:	Not Reported
Feet to sea level:	-20.96	Note:	Not Reported
Level reading date:	1948-06-30	Feet below surface:	Not Reported
Feet to sea level:	-21.32	Note:	Not Reported
Level reading date:	1948-06-02	Feet below surface:	Not Reported
Feet to sea level:	-21.56	Note:	Not Reported
Level reading date:	1948-04-27	Feet below surface:	Not Reported
Feet to sea level:	-22.10	Note:	Not Reported
Level reading date:	1948-03-26	Feet below surface:	Not Reported
Feet to sea level:	-22.56	Note:	Not Reported
Level reading date:	1948-03-02	Feet below surface:	Not Reported
Feet to sea level:	-22.98	Note:	Not Reported

Level reading date:	1948-02-03	Feet below surface:	Not Reported
Feet to sea level:	-23.50	Note:	Not Reported
Level reading date:	1948-01-07	Feet below surface:	Not Reported
Feet to sea level:	-23.95	Note:	Not Reported
Level reading date:	1947-12-16	Feet below surface:	Not Reported
Feet to sea level:	-24.55	Note:	Not Reported
Level reading date:	1947-11-26	Feet below surface:	Not Reported
Feet to sea level:	-24.67	Note:	Not Reported
Level reading date:	1947-11-19	Feet below surface:	Not Reported
Feet to sea level:	-24.77	Note:	Not Reported
Level reading date:	1947-10-31	Feet below surface:	Not Reported
Feet to sea level:	-25.02	Note:	Not Reported
Level reading date:	1947-10-14	Feet below surface:	Not Reported
Feet to sea level:	-25.14	Note:	Not Reported
Level reading date:	1947-10-07	Feet below surface:	Not Reported
Feet to sea level:	-25.22	Note:	Not Reported
Level reading date:	1947-09-30	Feet below surface:	Not Reported
Feet to sea level:	-25.24	Note:	Not Reported
Level reading date:	1947-09-18	Feet below surface:	Not Reported
Feet to sea level:	-25.33	Note:	Not Reported
Level reading date:	1947-09-02	Feet below surface:	Not Reported
Feet to sea level:	-25.38	Note:	Not Reported
Level reading date:	1947-08-13	Feet below surface:	Not Reported
Feet to sea level:	-25.47	Note:	Not Reported
Level reading date:	1947-07-30	Feet below surface:	Not Reported
Feet to sea level:	-25.52	Note:	Not Reported
Level reading date:	1947-07-23	Feet below surface:	Not Reported
Feet to sea level:	-25.57	Note:	Not Reported
Level reading date:	1947-07-16	Feet below surface:	Not Reported
Feet to sea level:	-25.62	Note:	Not Reported
Level reading date:	1947-07-07	Feet below surface:	Not Reported
Feet to sea level:	-25.77	Note:	Not Reported
Level reading date:	1947-07-02	Feet below surface:	Not Reported
Feet to sea level:	-25.91	Note:	Not Reported
Level reading date:	1947-07-01	Feet below surface:	Not Reported
Feet to sea level:	-25.93	Note:	Not Reported
Level reading date:	1947-06-30	Feet below surface:	Not Reported
Feet to sea level:	-25.42	Note:	Not Reported
Level reading date:	1947-06-24	Feet below surface:	Not Reported
Feet to sea level:	-25.93	Note:	Not Reported
Level reading date:	1947-05-27	Feet below surface:	Not Reported
Feet to sea level:	-25.92	Note:	Not Reported

Level reading date:	1947-05-07	Feet below surface:	Not Reported
Feet to sea level:	-25.96	Note:	Not Reported
Level reading date:	1947-04-09	Feet below surface:	Not Reported
Feet to sea level:	-25.90	Note:	Not Reported
Level reading date:	1947-03-05	Feet below surface:	Not Reported
Feet to sea level:	-25.87	Note:	Not Reported
Level reading date:	1947-01-24	Feet below surface:	Not Reported
Feet to sea level:	-25.91	Note:	Not Reported
Level reading date:	1946-12-27	Feet below surface:	Not Reported
Feet to sea level:	-25.92	Note:	Not Reported
Level reading date:	1946-11-26	Feet below surface:	Not Reported
Feet to sea level:	-25.96	Note:	Not Reported
Level reading date:	1946-10-22	Feet below surface:	Not Reported
Feet to sea level:	-25.92	Note:	Not Reported
Level reading date:	1946-09-26	Feet below surface:	Not Reported
Feet to sea level:	-25.89	Note:	Not Reported
Level reading date:	1946-08-30	Feet below surface:	Not Reported
Feet to sea level:	-25.82	Note:	Not Reported
Level reading date:	1946-07-26	Feet below surface:	Not Reported
Feet to sea level:	-25.60	Note:	Not Reported
Level reading date:	1946-07-01	Feet below surface:	Not Reported
Feet to sea level:	-25.40	Note:	Not Reported
Level reading date:	1946-06-10	Feet below surface:	Not Reported
Feet to sea level:	-25.34	Note:	Not Reported
Level reading date:	1946-04-29	Feet below surface:	Not Reported
Feet to sea level:	-25.25	Note:	Not Reported
Level reading date:	1946-04-12	Feet below surface:	Not Reported
Feet to sea level:	-25.25	Note:	Not Reported
Level reading date:	1946-02-25	Feet below surface:	Not Reported
Feet to sea level:	-25.44	Note:	Not Reported
Level reading date:	1946-02-11	Feet below surface:	Not Reported
Feet to sea level:	-25.52	Note:	Not Reported
Level reading date:	1946-01-08	Feet below surface:	Not Reported
Feet to sea level:	-25.77	Note:	Not Reported
Level reading date:	1945-12-04	Feet below surface:	Not Reported
Feet to sea level:	-26.09	Note:	Not Reported
Level reading date:	1945-11-06	Feet below surface:	Not Reported
Feet to sea level:	-26.27	Note:	Not Reported
Level reading date:	1945-09-28	Feet below surface:	Not Reported
Feet to sea level:	-26.26	Note:	Not Reported
Level reading date:	1945-09-12	Feet below surface:	Not Reported
Feet to sea level:	-26.30	Note:	Not Reported

Level reading date:	1945-08-08	Feet below surface:	Not Reported
Feet to sea level:	-26.00	Note:	Not Reported
Level reading date:	1945-07-03	Feet below surface:	Not Reported
Feet to sea level:	-25.96	Note:	Not Reported
Level reading date:	1945-06-04	Feet below surface:	Not Reported
Feet to sea level:	-25.75	Note:	Not Reported
Level reading date:	1945-04-27	Feet below surface:	Not Reported
Feet to sea level:	-25.78	Note:	Not Reported
Level reading date:	1945-04-04	Feet below surface:	Not Reported
Feet to sea level:	-25.80	Note:	Not Reported
Level reading date:	1945-03-03	Feet below surface:	Not Reported
Feet to sea level:	-25.85	Note:	Not Reported
Level reading date:	1945-02-06	Feet below surface:	Not Reported
Feet to sea level:	-25.95	Note:	Not Reported
Level reading date:	1945-01-02	Feet below surface:	Not Reported
Feet to sea level:	-26.18	Note:	Not Reported
Level reading date:	1944-12-06	Feet below surface:	Not Reported
Feet to sea level:	-25.56	Note:	Not Reported
Level reading date:	1944-10-27	Feet below surface:	Not Reported
Feet to sea level:	-26.58	Note:	Not Reported
Level reading date:	1944-10-04	Feet below surface:	Not Reported
Feet to sea level:	-26.51	Note:	Not Reported
Level reading date:	1944-09-02	Feet below surface:	Not Reported
Feet to sea level:	-26.33	Note:	Not Reported
Level reading date:	1944-07-31	Feet below surface:	Not Reported
Feet to sea level:	-26.13	Note:	Not Reported
Level reading date:	1944-06-03	Feet below surface:	Not Reported
Feet to sea level:	-25.86	Note:	Not Reported
Level reading date:	1944-05-05	Feet below surface:	Not Reported
Feet to sea level:	-24.84	Note:	Not Reported
Level reading date:	1944-04-05	Feet below surface:	Not Reported
Feet to sea level:	-24.77	Note:	Not Reported
Level reading date:	1943-05-21	Feet below surface:	Not Reported
Feet to sea level:	-25.85	Note:	Not Reported
Level reading date:	1943-05-11	Feet below surface:	Not Reported
Feet to sea level:	-25.83	Note:	Not Reported

46
West
1/2 - 1 Mile
Higher

FED USGS **USGS40000828796**

Organization ID:	USGS-NY	Organization Name:	USGS New York Water Science Center
Monitor Location:	K 2172. 1	Type:	Well

Description:	1901	HUC:	02030201
Drainage Area:	Not Reported	Drainage Area Units:	Not Reported
Contrib Drainage Area:	Not Reported	Contrib Drainage Area Unts:	Not Reported
Aquifer:	Not Reported	Formation Type:	Not Reported
Aquifer Type:	Not Reported	Construction Date:	Not Reported
Well Depth:	Not Reported	Well Depth Units:	Not Reported
Well Hole Depth:	116	Well Hole Depth Units:	ft

H47
East
1/2 - 1 Mile
Lower

FED USGS **USGS40000828816**

Organization ID:	USGS-NY	Organization Name:	USGS New York Water Science Center
Monitor Location:	K 30. 2	Type:	Well
Description:	OLD: K 30. 1	HUC:	02030201
Drainage Area:	Not Reported	Drainage Area Units:	Not Reported
Contrib Drainage Area:	Not Reported	Contrib Drainage Area Unts:	Not Reported
Aquifer:	Northern Atlantic Coastal Plain aquifer system		
Formation Type:	Glacial Aquifer, Upper	Aquifer Type:	Not Reported
Construction Date:	Not Reported	Well Depth:	18
Well Depth Units:	ft	Well Hole Depth:	18
Well Hole Depth Units:	ft		

Ground water levels,Number of Measurements:	28	Level reading date:	1985-04-03
Feet below surface:	Not Reported	Feet to sea level:	3.78
Note:	Not Reported		
Level reading date:	1984-12-18	Feet below surface:	Not Reported
Feet to sea level:	4.16	Note:	Not Reported
Level reading date:	1984-10-05	Feet below surface:	Not Reported
Feet to sea level:	5.26	Note:	Not Reported
Level reading date:	1984-06-27	Feet below surface:	Not Reported
Feet to sea level:	5.96	Note:	Not Reported
Level reading date:	1984-03-16	Feet below surface:	Not Reported
Feet to sea level:	5.65	Note:	Not Reported
Level reading date:	1984-01-05	Feet below surface:	Not Reported
Feet to sea level:	5.27	Note:	Not Reported
Level reading date:	1983-09-28	Feet below surface:	Not Reported
Feet to sea level:	4.82	Note:	Not Reported
Level reading date:	1983-06-29	Feet below surface:	Not Reported
Feet to sea level:	5.56	Note:	Not Reported
Level reading date:	1983-03-25	Feet below surface:	Not Reported
Feet to sea level:	5.36	Note:	Not Reported
Level reading date:	1982-12-21	Feet below surface:	Not Reported
Feet to sea level:	4.84	Note:	Not Reported
Level reading date:	1982-10-06	Feet below surface:	Not Reported
Feet to sea level:	4.86	Note:	Not Reported
Level reading date:	1982-06-01	Feet below surface:	Not Reported

Feet to sea level:	4.66	Note:	Not Reported
Level reading date:	1981-12-29	Feet below surface:	Not Reported
Feet to sea level:	4.74	Note:	Not Reported
Level reading date:	1981-09-23	Feet below surface:	Not Reported
Feet to sea level:	5.10	Note:	Not Reported
Level reading date:	1981-06-24	Feet below surface:	Not Reported
Feet to sea level:	4.47	Note:	Not Reported
Level reading date:	1981-03-20	Feet below surface:	Not Reported
Feet to sea level:	4.84	Note:	Not Reported
Level reading date:	1980-12-30	Feet below surface:	Not Reported
Feet to sea level:	5.40	Note:	Not Reported
Level reading date:	1980-09-23	Feet below surface:	Not Reported
Feet to sea level:	7.38	Note:	Not Reported
Level reading date:	1980-06-19	Feet below surface:	Not Reported
Feet to sea level:	5.06	Note:	Not Reported
Level reading date:	1980-03-13	Feet below surface:	Not Reported
Feet to sea level:	5.13	Note:	Not Reported
Level reading date:	1979-12-18	Feet below surface:	Not Reported
Feet to sea level:	5.43	Note:	Not Reported
Level reading date:	1979-09-17	Feet below surface:	Not Reported
Feet to sea level:	5.86	Note:	Not Reported
Level reading date:	1979-06-28	Feet below surface:	Not Reported
Feet to sea level:	5.89	Note:	Not Reported
Level reading date:	1978-12-22	Feet below surface:	Not Reported
Feet to sea level:	5.71	Note:	Not Reported
Level reading date:	1978-11-01	Feet below surface:	Not Reported
Feet to sea level:	5.48	Note:	Not Reported
Level reading date:	1978-10-26	Feet below surface:	Not Reported
Feet to sea level:	5.96	Note:	Not Reported
Level reading date:	1978-10-02	Feet below surface:	Not Reported
Feet to sea level:	6.54	Note:	Not Reported
Level reading date:	1978-09-27	Feet below surface:	Not Reported
Feet to sea level:	5.72	Note:	Not Reported

H48
East
1/2 - 1 Mile
Lower

FED USGS **USGS40000828809**

Organization ID:	USGS-NY	Organization Name:	USGS New York Water Science Center
Monitor Location:	K 2040. 1	Type:	Well
Description:	Not Reported	HUC:	02030201
Drainage Area:	Not Reported	Drainage Area Units:	Not Reported
Contrib Drainage Area:	Not Reported	Contrib Drainage Area Unts:	Not Reported
Aquifer:	Northern Atlantic Coastal Plain aquifer system		

Formation Type:	Glacial Aquifer, Upper	Aquifer Type:	Not Reported
Construction Date:	Not Reported	Well Depth:	Not Reported
Well Depth Units:	Not Reported	Well Hole Depth:	Not Reported
Well Hole Depth Units:	Not Reported		

49
WSW
1/2 - 1 Mile
Higher

FED USGS **USGS40000828734**

Organization ID:	USGS-NY	Organization Name:	USGS New York Water Science Center
Monitor Location:	K 2044. 1	Type:	Well
Description:	1901	HUC:	02030201
Drainage Area:	Not Reported	Drainage Area Units:	Not Reported
Contrib Drainage Area:	Not Reported	Contrib Drainage Area Unts:	Not Reported
Aquifer:	Not Reported	Formation Type:	Not Reported
Aquifer Type:	Not Reported	Construction Date:	Not Reported
Well Depth:	Not Reported	Well Depth Units:	Not Reported
Well Hole Depth:	140	Well Hole Depth Units:	ft

50
South
1/2 - 1 Mile
Higher

FED USGS **USGS40000828477**

Organization ID:	USGS-NY	Organization Name:	USGS New York Water Science Center
Monitor Location:	K 1578. 1	Type:	Well
Description:	Not Reported	HUC:	02030201
Drainage Area:	Not Reported	Drainage Area Units:	Not Reported
Contrib Drainage Area:	Not Reported	Contrib Drainage Area Unts:	Not Reported
Aquifer:	Not Reported	Formation Type:	Not Reported
Aquifer Type:	Not Reported	Construction Date:	Not Reported
Well Depth:	Not Reported	Well Depth Units:	Not Reported
Well Hole Depth:	203	Well Hole Depth Units:	ft

51
SW
1/2 - 1 Mile
Higher

FED USGS **USGS40000828549**

Organization ID:	USGS-NY	Organization Name:	USGS New York Water Science Center
Monitor Location:	K 655. 1	Type:	Well
Description:	Not Reported	HUC:	02030201
Drainage Area:	Not Reported	Drainage Area Units:	Not Reported
Contrib Drainage Area:	Not Reported	Contrib Drainage Area Unts:	Not Reported
Aquifer:	Not Reported	Formation Type:	Not Reported
Aquifer Type:	Not Reported	Construction Date:	Not Reported
Well Depth:	Not Reported	Well Depth Units:	Not Reported
Well Hole Depth:	214	Well Hole Depth Units:	ft

Map ID Direction Distance Elevation	Database	EDR ID Number
52 **WSW** **1/2 - 1 Mile** **Higher**	**FED USGS**	**USGS40000828676**

Organization ID:	USGS-NY	Organization Name:	USGS New York Water Science Center
Monitor Location:	K 261. 1	Type:	Well
Description:	1601	HUC:	02030201
Drainage Area:	Not Reported	Drainage Area Units:	Not Reported
Contrib Drainage Area:	Not Reported	Contrib Drainage Area Unts:	Not Reported
Aquifer:	Not Reported	Formation Type:	Not Reported
Aquifer Type:	Not Reported	Construction Date:	Not Reported
Well Depth:	95	Well Depth Units:	ft
Well Hole Depth:	95	Well Hole Depth Units:	ft

H53 **East** **1/2 - 1 Mile** **Lower**	**FED USGS**	**USGS40000828830**

Organization ID:	USGS-NY	Organization Name:	USGS New York Water Science Center
Monitor Location:	K 30. 1	Type:	Well
Description:	NEW: K 30. 2 197809	HUC:	Not Reported
Drainage Area:	Not Reported	Drainage Area Units:	Not Reported
Contrib Drainage Area:	Not Reported	Contrib Drainage Area Unts:	Not Reported
Aquifer:	Northern Atlantic Coastal Plain aquifer system		
Formation Type:	Glacial Aquifer, Upper	Aquifer Type:	Not Reported
Construction Date:	Not Reported	Well Depth:	56
Well Depth Units:	ft	Well Hole Depth:	Not Reported
Well Hole Depth Units:	Not Reported		

Ground water levels,Number of Measurements:	218	Level reading date:	1978-04-04
Feet below surface:	Not Reported	Feet to sea level:	5.70
Note:	Not Reported		
Level reading date:	1977-01-05	Feet below surface:	Not Reported
Feet to sea level:	4.35	Note:	Not Reported
Level reading date:	1976-07-09	Feet below surface:	Not Reported
Feet to sea level:	5.78	Note:	Not Reported
Level reading date:	1976-06-28	Feet below surface:	Not Reported
Feet to sea level:	4.52	Note:	Not Reported
Level reading date:	1976-03-23	Feet below surface:	Not Reported
Feet to sea level:	4.54	Note:	Not Reported
Level reading date:	1975-12-16	Feet below surface:	Not Reported
Feet to sea level:	4.78	Note:	Not Reported
Level reading date:	1975-10-07	Feet below surface:	Not Reported
Feet to sea level:	4.69	Note:	Not Reported
Level reading date:	1975-06-30	Feet below surface:	Not Reported
Feet to sea level:	4.29	Note:	Not Reported
Level reading date:	1975-03-26	Feet below surface:	Not Reported

Feet to sea level:	4.05	Note:	Not Reported
Level reading date:	1974-12-19	Feet below surface:	Not Reported
Feet to sea level:	4.81	Note:	Not Reported
Level reading date:	1974-09-25	Feet below surface:	Not Reported
Feet to sea level:	4.74	Note:	Not Reported
Level reading date:	1974-09-04	Feet below surface:	Not Reported
Feet to sea level:	4.52	Note:	Not Reported
Level reading date:	1974-06-26	Feet below surface:	Not Reported
Feet to sea level:	4.51	Note:	Not Reported
Level reading date:	1974-03-19	Feet below surface:	Not Reported
Feet to sea level:	4.20	Note:	Not Reported
Level reading date:	1974-01-09	Feet below surface:	Not Reported
Feet to sea level:	1.59	Note:	Not Reported
Level reading date:	1973-10-02	Feet below surface:	Not Reported
Feet to sea level:	4.04	Note:	Not Reported
Level reading date:	1973-07-09	Feet below surface:	Not Reported
Feet to sea level:	2.58	Note:	Not Reported
Level reading date:	1973-04-03	Feet below surface:	Not Reported
Feet to sea level:	2.15	Note:	Not Reported
Level reading date:	1972-12-27	Feet below surface:	Not Reported
Feet to sea level:	2.99	Note:	Not Reported
Level reading date:	1972-09-29	Feet below surface:	Not Reported
Feet to sea level:	3.09	Note:	Not Reported
Level reading date:	1972-07-17	Feet below surface:	Not Reported
Feet to sea level:	2.81	Note:	Not Reported
Level reading date:	1972-07-11	Feet below surface:	Not Reported
Feet to sea level:	2.63	Note:	Not Reported
Level reading date:	1972-03-28	Feet below surface:	Not Reported
Feet to sea level:	3.87	Note:	Not Reported
Level reading date:	1972-01-13	Feet below surface:	Not Reported
Feet to sea level:	3.30	Note:	Not Reported
Level reading date:	1971-09-23	Feet below surface:	Not Reported
Feet to sea level:	3.25	Note:	Not Reported
Level reading date:	1971-07-28	Feet below surface:	Not Reported
Feet to sea level:	3.57	Note:	Not Reported
Level reading date:	1971-05-05	Feet below surface:	Not Reported
Feet to sea level:	2.92	Note:	Not Reported
Level reading date:	1971-03-16	Feet below surface:	Not Reported
Feet to sea level:	2.75	Note:	Not Reported
Level reading date:	1971-02-09	Feet below surface:	Not Reported
Feet to sea level:	2.69	Note:	Not Reported

Level reading date:	1970-11-02	Feet below surface:	Not Reported
Feet to sea level:	2.89	Note:	Not Reported
Level reading date:	1970-05-08	Feet below surface:	Not Reported
Feet to sea level:	3.03	Note:	Not Reported
Level reading date:	1970-03-13	Feet below surface:	Not Reported
Feet to sea level:	2.84	Note:	Not Reported
Level reading date:	1970-02-06	Feet below surface:	Not Reported
Feet to sea level:	2.30	Note:	Not Reported
Level reading date:	1969-11-10	Feet below surface:	Not Reported
Feet to sea level:	2.38	Note:	Not Reported
Level reading date:	1969-09-11	Feet below surface:	Not Reported
Feet to sea level:	2.88	Note:	Not Reported
Level reading date:	1969-09-05	Feet below surface:	Not Reported
Feet to sea level:	2.24	Note:	Not Reported
Level reading date:	1969-08-04	Feet below surface:	Not Reported
Feet to sea level:	2.24	Note:	Not Reported
Level reading date:	1969-07-02	Feet below surface:	Not Reported
Feet to sea level:	1.55	Note:	Not Reported
Level reading date:	1969-05-28	Feet below surface:	Not Reported
Feet to sea level:	1.40	Note:	Not Reported
Level reading date:	1969-04-22	Feet below surface:	Not Reported
Feet to sea level:	1.42	Note:	Not Reported
Level reading date:	1969-04-01	Feet below surface:	Not Reported
Feet to sea level:	1.42	Note:	Not Reported
Level reading date:	1969-02-20	Feet below surface:	Not Reported
Feet to sea level:	1.17	Note:	Not Reported
Level reading date:	1969-01-29	Feet below surface:	Not Reported
Feet to sea level:	1.17	Note:	Not Reported
Level reading date:	1969-01-08	Feet below surface:	Not Reported
Feet to sea level:	0.97	Note:	Not Reported
Level reading date:	1968-12-03	Feet below surface:	Not Reported
Feet to sea level:	0.73	Note:	Not Reported
Level reading date:	1968-11-06	Feet below surface:	Not Reported
Feet to sea level:	0.80	Note:	Not Reported
Level reading date:	1968-09-30	Feet below surface:	Not Reported
Feet to sea level:	0.97	Note:	Not Reported
Level reading date:	1968-08-28	Feet below surface:	Not Reported
Feet to sea level:	1.13	Note:	Not Reported
Level reading date:	1968-07-29	Feet below surface:	Not Reported
Feet to sea level:	1.11	Note:	Not Reported
Level reading date:	1968-06-26	Feet below surface:	Not Reported
Feet to sea level:	1.06	Note:	Not Reported

Level reading date:	1968-05-28	Feet below surface:	Not Reported
Feet to sea level:	0.97	Note:	Not Reported
Level reading date:	1968-04-22	Feet below surface:	Not Reported
Feet to sea level:	0.97	Note:	Not Reported
Level reading date:	1968-03-27	Feet below surface:	Not Reported
Feet to sea level:	0.82	Note:	Not Reported
Level reading date:	1968-02-29	Feet below surface:	Not Reported
Feet to sea level:	0.68	Note:	Not Reported
Level reading date:	1968-02-05	Feet below surface:	Not Reported
Feet to sea level:	0.73	Note:	Not Reported
Level reading date:	1968-01-03	Feet below surface:	Not Reported
Feet to sea level:	0.63	Note:	Not Reported
Level reading date:	1967-11-29	Feet below surface:	Not Reported
Feet to sea level:	0.49	Note:	Not Reported
Level reading date:	1967-10-20	Feet below surface:	Not Reported
Feet to sea level:	0.65	Note:	Not Reported
Level reading date:	1967-09-26	Feet below surface:	Not Reported
Feet to sea level:	0.75	Note:	Not Reported
Level reading date:	1967-09-07	Feet below surface:	Not Reported
Feet to sea level:	0.81	Note:	Not Reported
Level reading date:	1967-07-28	Feet below surface:	Not Reported
Feet to sea level:	0.31	Note:	Not Reported
Level reading date:	1967-07-06	Feet below surface:	Not Reported
Feet to sea level:	0.30	Note:	Not Reported
Level reading date:	1967-05-31	Feet below surface:	Not Reported
Feet to sea level:	0.40	Note:	Not Reported
Level reading date:	1967-05-04	Feet below surface:	Not Reported
Feet to sea level:	0.31	Note:	Not Reported
Level reading date:	1967-03-28	Feet below surface:	Not Reported
Feet to sea level:	0.33	Note:	Not Reported
Level reading date:	1967-02-24	Feet below surface:	Not Reported
Feet to sea level:	0.09	Note:	Not Reported
Level reading date:	1967-01-31	Feet below surface:	Not Reported
Feet to sea level:	0.02	Note:	Not Reported
Level reading date:	1966-12-23	Feet below surface:	Not Reported
Feet to sea level:	-0.43	Note:	Not Reported
Level reading date:	1966-12-01	Feet below surface:	Not Reported
Feet to sea level:	-0.39	Note:	Not Reported
Level reading date:	1966-10-24	Feet below surface:	Not Reported
Feet to sea level:	-0.65	Note:	Not Reported
Level reading date:	1966-09-30	Feet below surface:	Not Reported
Feet to sea level:	-0.52	Note:	Not Reported

Level reading date:	1966-08-29	Feet below surface:	Not Reported
Feet to sea level:	-0.52	Note:	Not Reported
Level reading date:	1966-07-29	Feet below surface:	Not Reported
Feet to sea level:	-0.45	Note:	Not Reported
Level reading date:	1966-06-27	Feet below surface:	Not Reported
Feet to sea level:	-0.30	Note:	Not Reported
Level reading date:	1966-05-26	Feet below surface:	Not Reported
Feet to sea level:	-0.33	Note:	Not Reported
Level reading date:	1966-05-02	Feet below surface:	Not Reported
Feet to sea level:	-0.33	Note:	Not Reported
Level reading date:	1966-03-30	Feet below surface:	Not Reported
Feet to sea level:	-0.31	Note:	Not Reported
Level reading date:	1966-03-02	Feet below surface:	Not Reported
Feet to sea level:	-0.31	Note:	Not Reported
Level reading date:	1966-01-28	Feet below surface:	Not Reported
Feet to sea level:	-0.36	Note:	Not Reported
Level reading date:	1965-12-30	Feet below surface:	Not Reported
Feet to sea level:	-0.50	Note:	Not Reported
Level reading date:	1965-12-02	Feet below surface:	Not Reported
Feet to sea level:	-0.59	Note:	Not Reported
Level reading date:	1965-10-27	Feet below surface:	Not Reported
Feet to sea level:	-0.85	Note:	Not Reported
Level reading date:	1965-10-07	Feet below surface:	Not Reported
Feet to sea level:	-0.54	Note:	Not Reported
Level reading date:	1965-09-02	Feet below surface:	Not Reported
Feet to sea level:	-0.61	Note:	Not Reported
Level reading date:	1965-07-23	Feet below surface:	Not Reported
Feet to sea level:	-0.49	Note:	Not Reported
Level reading date:	1965-06-24	Feet below surface:	Not Reported
Feet to sea level:	-0.52	Note:	Not Reported
Level reading date:	1965-05-24	Feet below surface:	Not Reported
Feet to sea level:	-0.43	Note:	Not Reported
Level reading date:	1965-05-03	Feet below surface:	Not Reported
Feet to sea level:	-0.45	Note:	Not Reported
Level reading date:	1965-03-25	Feet below surface:	Not Reported
Feet to sea level:	-0.42	Note:	Not Reported
Level reading date:	1965-02-24	Feet below surface:	Not Reported
Feet to sea level:	-0.42	Note:	Not Reported
Level reading date:	1965-01-29	Feet below surface:	Not Reported
Feet to sea level:	-0.34	Note:	Not Reported
Level reading date:	1964-12-31	Feet below surface:	Not Reported
Feet to sea level:	-0.65	Note:	Not Reported

Level reading date:	1964-11-25	Feet below surface:	Not Reported
Feet to sea level:	-0.80	Note:	Not Reported
Level reading date:	1964-10-30	Feet below surface:	Not Reported
Feet to sea level:	-0.72	Note:	Not Reported
Level reading date:	1964-10-01	Feet below surface:	Not Reported
Feet to sea level:	-0.59	Note:	Not Reported
Level reading date:	1964-09-02	Feet below surface:	Not Reported
Feet to sea level:	-0.32	Note:	Not Reported
Level reading date:	1964-07-27	Feet below surface:	Not Reported
Feet to sea level:	-0.27	Note:	Not Reported
Level reading date:	1964-07-06	Feet below surface:	Not Reported
Feet to sea level:	-0.39	Note:	Not Reported
Level reading date:	1964-05-28	Feet below surface:	Not Reported
Feet to sea level:	-0.47	Note:	Not Reported
Level reading date:	1964-04-23	Feet below surface:	Not Reported
Feet to sea level:	-0.49	Note:	Not Reported
Level reading date:	1964-03-30	Feet below surface:	Not Reported
Feet to sea level:	-0.46	Note:	Not Reported
Level reading date:	1964-02-28	Feet below surface:	Not Reported
Feet to sea level:	-0.55	Note:	Not Reported
Level reading date:	1964-01-28	Feet below surface:	Not Reported
Feet to sea level:	-0.95	Note:	Not Reported
Level reading date:	1963-12-31	Feet below surface:	Not Reported
Feet to sea level:	-1.08	Note:	Not Reported
Level reading date:	1963-12-05	Feet below surface:	Not Reported
Feet to sea level:	-1.05	Note:	Not Reported
Level reading date:	1963-10-26	Feet below surface:	Not Reported
Feet to sea level:	-0.88	Note:	Not Reported
Level reading date:	1963-09-30	Feet below surface:	Not Reported
Feet to sea level:	-0.68	Note:	Not Reported
Level reading date:	1963-09-03	Feet below surface:	Not Reported
Feet to sea level:	-0.58	Note:	Not Reported
Level reading date:	1963-07-30	Feet below surface:	Not Reported
Feet to sea level:	-0.49	Note:	Not Reported
Level reading date:	1963-07-02	Feet below surface:	Not Reported
Feet to sea level:	-0.45	Note:	Not Reported
Level reading date:	1963-06-03	Feet below surface:	Not Reported
Feet to sea level:	-0.34	Note:	Not Reported
Level reading date:	1963-04-29	Feet below surface:	Not Reported
Feet to sea level:	-0.52	Note:	Not Reported
Level reading date:	1963-03-29	Feet below surface:	Not Reported
Feet to sea level:	-0.38	Note:	Not Reported

Level reading date:	1963-02-28	Feet below surface:	Not Reported
Feet to sea level:	-0.52	Note:	Not Reported
Level reading date:	1963-01-31	Feet below surface:	Not Reported
Feet to sea level:	-0.52	Note:	Not Reported
Level reading date:	1963-01-03	Feet below surface:	Not Reported
Feet to sea level:	-0.60	Note:	Not Reported
Level reading date:	1962-12-04	Feet below surface:	Not Reported
Feet to sea level:	-0.51	Note:	Not Reported
Level reading date:	1962-10-31	Feet below surface:	Not Reported
Feet to sea level:	-0.37	Note:	Not Reported
Level reading date:	1962-10-03	Feet below surface:	Not Reported
Feet to sea level:	-0.27	Note:	Not Reported
Level reading date:	1962-08-31	Feet below surface:	Not Reported
Feet to sea level:	0.16	Note:	Not Reported
Level reading date:	1962-07-30	Feet below surface:	Not Reported
Feet to sea level:	-0.07	Note:	Not Reported
Level reading date:	1962-07-02	Feet below surface:	Not Reported
Feet to sea level:	-0.13	Note:	Not Reported
Level reading date:	1962-05-29	Feet below surface:	Not Reported
Feet to sea level:	-0.05	Note:	Not Reported
Level reading date:	1962-04-26	Feet below surface:	Not Reported
Feet to sea level:	-0.28	Note:	Not Reported
Level reading date:	1962-03-27	Feet below surface:	Not Reported
Feet to sea level:	-0.32	Note:	Not Reported
Level reading date:	1962-03-05	Feet below surface:	Not Reported
Feet to sea level:	-0.43	Note:	Not Reported
Level reading date:	1962-01-31	Feet below surface:	Not Reported
Feet to sea level:	-0.59	Note:	Not Reported
Level reading date:	1961-12-20	Feet below surface:	Not Reported
Feet to sea level:	-0.82	Note:	Not Reported
Level reading date:	1961-11-28	Feet below surface:	Not Reported
Feet to sea level:	-0.88	Note:	Not Reported
Level reading date:	1961-10-31	Feet below surface:	Not Reported
Feet to sea level:	-0.92	Note:	Not Reported
Level reading date:	1961-10-02	Feet below surface:	Not Reported
Feet to sea level:	-0.76	Note:	Not Reported
Level reading date:	1961-08-30	Feet below surface:	Not Reported
Feet to sea level:	-0.92	Note:	Not Reported
Level reading date:	1961-08-11	Feet below surface:	Not Reported
Feet to sea level:	-1.36	Note:	Not Reported
Level reading date:	1961-06-20	Feet below surface:	Not Reported
Feet to sea level:	-1.64	Note:	Not Reported

Level reading date:	1961-05-31	Feet below surface:	Not Reported
Feet to sea level:	-1.81	Note:	Not Reported
Level reading date:	1961-04-26	Feet below surface:	Not Reported
Feet to sea level:	-1.84	Note:	Not Reported
Level reading date:	1961-03-28	Feet below surface:	Not Reported
Feet to sea level:	-2.17	Note:	Not Reported
Level reading date:	1961-03-01	Feet below surface:	Not Reported
Feet to sea level:	-2.49	Note:	Not Reported
Level reading date:	1961-01-30	Feet below surface:	Not Reported
Feet to sea level:	-2.59	Note:	Not Reported
Level reading date:	1960-12-27	Feet below surface:	Not Reported
Feet to sea level:	-2.68	Note:	Not Reported
Level reading date:	1960-12-06	Feet below surface:	Not Reported
Feet to sea level:	-2.44	Note:	Not Reported
Level reading date:	1960-11-02	Feet below surface:	Not Reported
Feet to sea level:	-2.53	Note:	Not Reported
Level reading date:	1960-09-28	Feet below surface:	Not Reported
Feet to sea level:	-2.48	Note:	Not Reported
Level reading date:	1960-08-30	Feet below surface:	Not Reported
Feet to sea level:	-2.48	Note:	Not Reported
Level reading date:	1960-08-02	Feet below surface:	Not Reported
Feet to sea level:	-2.53	Note:	Not Reported
Level reading date:	1960-06-30	Feet below surface:	Not Reported
Feet to sea level:	-2.40	Note:	Not Reported
Level reading date:	1960-06-02	Feet below surface:	Not Reported
Feet to sea level:	-2.44	Note:	Not Reported
Level reading date:	1960-05-04	Feet below surface:	Not Reported
Feet to sea level:	-2.47	Note:	Not Reported
Level reading date:	1960-03-29	Feet below surface:	Not Reported
Feet to sea level:	-2.60	Note:	Not Reported
Level reading date:	1960-03-08	Feet below surface:	Not Reported
Feet to sea level:	-2.65	Note:	Not Reported
Level reading date:	1960-01-27	Feet below surface:	Not Reported
Feet to sea level:	-2.79	Note:	Not Reported
Level reading date:	1960-01-05	Feet below surface:	Not Reported
Feet to sea level:	-2.94	Note:	Not Reported
Level reading date:	1959-12-01	Feet below surface:	Not Reported
Feet to sea level:	-3.22	Note:	Not Reported
Level reading date:	1959-11-02	Feet below surface:	Not Reported
Feet to sea level:	-3.44	Note:	Not Reported
Level reading date:	1959-10-06	Feet below surface:	Not Reported
Feet to sea level:	-3.19	Note:	Not Reported

Level reading date:	1959-09-03	Feet below surface:	Not Reported
Feet to sea level:	-2.99	Note:	Not Reported
Level reading date:	1959-08-04	Feet below surface:	Not Reported
Feet to sea level:	-2.92	Note:	Not Reported
Level reading date:	1959-07-02	Feet below surface:	Not Reported
Feet to sea level:	-2.68	Note:	Not Reported
Level reading date:	1959-06-02	Feet below surface:	Not Reported
Feet to sea level:	-2.44	Note:	Not Reported
Level reading date:	1959-05-06	Feet below surface:	Not Reported
Feet to sea level:	-2.23	Note:	Not Reported
Level reading date:	1959-04-03	Feet below surface:	Not Reported
Feet to sea level:	-2.21	Note:	Not Reported
Level reading date:	1959-03-02	Feet below surface:	Not Reported
Feet to sea level:	-2.39	Note:	Not Reported
Level reading date:	1959-01-29	Feet below surface:	Not Reported
Feet to sea level:	-2.39	Note:	Not Reported
Level reading date:	1959-01-07	Feet below surface:	Not Reported
Feet to sea level:	-2.52	Note:	Not Reported
Level reading date:	1958-12-09	Feet below surface:	Not Reported
Feet to sea level:	-2.56	Note:	Not Reported
Level reading date:	1958-10-30	Feet below surface:	Not Reported
Feet to sea level:	-2.62	Note:	Not Reported
Level reading date:	1958-10-07	Feet below surface:	Not Reported
Feet to sea level:	-2.86	Note:	Not Reported
Level reading date:	1958-08-28	Feet below surface:	Not Reported
Feet to sea level:	-2.66	Note:	Not Reported
Level reading date:	1958-07-29	Feet below surface:	Not Reported
Feet to sea level:	-2.68	Note:	Not Reported
Level reading date:	1958-06-30	Feet below surface:	Not Reported
Feet to sea level:	-2.58	Note:	Not Reported
Level reading date:	1958-05-29	Feet below surface:	Not Reported
Feet to sea level:	-2.68	Note:	Not Reported
Level reading date:	1958-05-01	Feet below surface:	Not Reported
Feet to sea level:	-3.12	Note:	Not Reported
Level reading date:	1958-04-02	Feet below surface:	Not Reported
Feet to sea level:	-3.35	Note:	Not Reported
Level reading date:	1958-03-03	Feet below surface:	Not Reported
Feet to sea level:	-3.73	Note:	Not Reported
Level reading date:	1958-01-28	Feet below surface:	Not Reported
Feet to sea level:	-3.59	Note:	Not Reported
Level reading date:	1957-12-31	Feet below surface:	Not Reported
Feet to sea level:	-3.68	Note:	Not Reported

Level reading date:	1957-11-22	Feet below surface:	Not Reported
Feet to sea level:	-3.83	Note:	Not Reported
Level reading date:	1957-10-30	Feet below surface:	Not Reported
Feet to sea level:	-3.88	Note:	Not Reported
Level reading date:	1957-09-24	Feet below surface:	Not Reported
Feet to sea level:	-3.64	Note:	Not Reported
Level reading date:	1957-08-27	Feet below surface:	Not Reported
Feet to sea level:	-3.62	Note:	Not Reported
Level reading date:	1957-07-24	Feet below surface:	Not Reported
Feet to sea level:	-3.54	Note:	Not Reported
Level reading date:	1957-06-27	Feet below surface:	Not Reported
Feet to sea level:	-3.43	Note:	Not Reported
Level reading date:	1957-05-28	Feet below surface:	Not Reported
Feet to sea level:	-3.35	Note:	Not Reported
Level reading date:	1957-04-24	Feet below surface:	Not Reported
Feet to sea level:	-3.38	Note:	Not Reported
Level reading date:	1957-03-27	Feet below surface:	Not Reported
Feet to sea level:	-3.53	Note:	Not Reported
Level reading date:	1957-02-27	Feet below surface:	Not Reported
Feet to sea level:	-3.46	Note:	Not Reported
Level reading date:	1957-01-25	Feet below surface:	Not Reported
Feet to sea level:	-3.54	Note:	Not Reported
Level reading date:	1956-12-18	Feet below surface:	Not Reported
Feet to sea level:	-3.80	Note:	Not Reported
Level reading date:	1956-11-29	Feet below surface:	Not Reported
Feet to sea level:	-3.70	Note:	Not Reported
Level reading date:	1956-10-25	Feet below surface:	Not Reported
Feet to sea level:	-3.75	Note:	Not Reported
Level reading date:	1956-09-26	Feet below surface:	Not Reported
Feet to sea level:	-3.61	Note:	Not Reported
Level reading date:	1956-09-04	Feet below surface:	Not Reported
Feet to sea level:	-3.40	Note:	Not Reported
Level reading date:	1956-08-02	Feet below surface:	Not Reported
Feet to sea level:	-3.31	Note:	Not Reported
Level reading date:	1956-07-03	Feet below surface:	Not Reported
Feet to sea level:	-3.56	Note:	Not Reported
Level reading date:	1956-06-05	Feet below surface:	Not Reported
Feet to sea level:	-3.48	Note:	Not Reported
Level reading date:	1956-05-02	Feet below surface:	Not Reported
Feet to sea level:	-3.66	Note:	Not Reported
Level reading date:	1956-03-29	Feet below surface:	Not Reported
Feet to sea level:	-4.01	Note:	Not Reported

Level reading date:	1956-03-05	Feet below surface:	Not Reported
Feet to sea level:	-4.16	Note:	Not Reported
Level reading date:	1956-02-03	Feet below surface:	Not Reported
Feet to sea level:	-4.35	Note:	Not Reported
Level reading date:	1955-12-22	Feet below surface:	Not Reported
Feet to sea level:	-4.69	Note:	Not Reported
Level reading date:	1955-12-02	Feet below surface:	Not Reported
Feet to sea level:	-4.87	Note:	Not Reported
Level reading date:	1955-11-04	Feet below surface:	Not Reported
Feet to sea level:	-5.17	Note:	Not Reported
Level reading date:	1955-10-07	Feet below surface:	Not Reported
Feet to sea level:	-5.95	Note:	Not Reported
Level reading date:	1955-09-06	Feet below surface:	Not Reported
Feet to sea level:	-6.10	Note:	Not Reported
Level reading date:	1955-08-25	Feet below surface:	Not Reported
Feet to sea level:	-6.05	Note:	Not Reported
Level reading date:	1955-07-26	Feet below surface:	Not Reported
Feet to sea level:	-4.99	Note:	Not Reported
Level reading date:	1955-06-23	Feet below surface:	Not Reported
Feet to sea level:	-4.71	Note:	Not Reported
Level reading date:	1955-05-25	Feet below surface:	Not Reported
Feet to sea level:	-4.70	Note:	Not Reported
Level reading date:	1955-04-26	Feet below surface:	Not Reported
Feet to sea level:	-4.71	Note:	Not Reported
Level reading date:	1955-03-29	Feet below surface:	Not Reported
Feet to sea level:	-4.85	Note:	Not Reported
Level reading date:	1955-02-21	Feet below surface:	Not Reported
Feet to sea level:	-4.72	Note:	Not Reported
Level reading date:	1955-01-25	Feet below surface:	Not Reported
Feet to sea level:	-5.21	Note:	Not Reported
Level reading date:	1954-12-27	Feet below surface:	Not Reported
Feet to sea level:	-5.60	Note:	Not Reported
Level reading date:	1954-12-02	Feet below surface:	Not Reported
Feet to sea level:	-5.74	Note:	Not Reported
Level reading date:	1954-10-28	Feet below surface:	Not Reported
Feet to sea level:	-5.96	Note:	Not Reported
Level reading date:	1954-10-05	Feet below surface:	Not Reported
Feet to sea level:	-5.85	Note:	Not Reported
Level reading date:	1954-08-25	Feet below surface:	Not Reported
Feet to sea level:	-6.16	Note:	Not Reported
Level reading date:	1954-07-29	Feet below surface:	Not Reported
Feet to sea level:	-6.24	Note:	Not Reported

Map ID Direction Distance Elevation	Database	EDR ID Number
54 **SSW** **1/2 - 1 Mile** **Higher**	**FED USGS**	**USGS40000828468**

Organization ID:	USGS-NY	Organization Name:	USGS New York Water Science Center
Monitor Location:	K 19. 1	Type:	Well
Description:	Not Reported	HUC:	02030201
Drainage Area:	Not Reported	Drainage Area Units:	Not Reported
Contrib Drainage Area:	Not Reported	Contrib Drainage Area Unts:	Not Reported
Aquifer:	Northern Atlantic Coastal Plain aquifer system		
Formation Type:	Jameco Aquifer	Aquifer Type:	Not Reported
Construction Date:	Not Reported	Well Depth:	186
Well Depth Units:	ft	Well Hole Depth:	186
Well Hole Depth Units:	ft		

Ground water levels,Number of Measurements:	276	Level reading date:	2003-03-17
Feet below surface:	Not Reported	Feet to sea level:	8.15
Note:	Not Reported		
Level reading date:	2002-03-21	Feet below surface:	Not Reported
Feet to sea level:	7.73	Note:	Not Reported
Level reading date:	2001-03-21	Feet below surface:	Not Reported
Feet to sea level:	8.15	Note:	Not Reported
Level reading date:	2000-03-22	Feet below surface:	Not Reported
Feet to sea level:	8.01	Note:	Not Reported
Level reading date:	1999-03-23	Feet below surface:	Not Reported
Feet to sea level:	8.43	Note:	Not Reported
Level reading date:	1998-05-28	Feet below surface:	Not Reported
Feet to sea level:	8.88	Note:	Not Reported
Level reading date:	1998-04-29	Feet below surface:	Not Reported
Feet to sea level:	8.67	Note:	Not Reported
Level reading date:	1998-03-25	Feet below surface:	Not Reported
Feet to sea level:	8.49	Note:	Not Reported
Level reading date:	1998-02-26	Feet below surface:	Not Reported
Feet to sea level:	8.49	Note:	Not Reported
Level reading date:	1998-01-26	Feet below surface:	Not Reported
Feet to sea level:	8.27	Note:	Not Reported
Level reading date:	1997-12-29	Feet below surface:	Not Reported
Feet to sea level:	8.33	Note:	Not Reported
Level reading date:	1997-11-26	Feet below surface:	Not Reported
Feet to sea level:	8.48	Note:	Not Reported
Level reading date:	1997-10-29	Feet below surface:	Not Reported
Feet to sea level:	8.39	Note:	Not Reported
Level reading date:	1997-09-29	Feet below surface:	Not Reported
Feet to sea level:	8.56	Note:	Not Reported

Level reading date:	1997-03-18	Feet below surface:	Not Reported
Feet to sea level:	8.57	Note:	Not Reported
Level reading date:	1996-07-12	Feet below surface:	Not Reported
Feet to sea level:	8.31	Note:	Not Reported
Level reading date:	1995-09-29	Feet below surface:	Not Reported
Feet to sea level:	7.73	Note:	Not Reported
Level reading date:	1995-06-22	Feet below surface:	Not Reported
Feet to sea level:	7.87	Note:	Not Reported
Level reading date:	1995-03-15	Feet below surface:	Not Reported
Feet to sea level:	8.28	Note:	Not Reported
Level reading date:	1995-01-03	Feet below surface:	Not Reported
Feet to sea level:	8.59	Note:	Not Reported
Level reading date:	1994-06-28	Feet below surface:	Not Reported
Feet to sea level:	8.97	Note:	Not Reported
Level reading date:	1993-11-22	Feet below surface:	Not Reported
Feet to sea level:	8.35	Note:	Not Reported
Level reading date:	1993-08-25	Feet below surface:	Not Reported
Feet to sea level:	8.38	Note:	Not Reported
Level reading date:	1993-07-22	Feet below surface:	Not Reported
Feet to sea level:	8.51	Note:	Not Reported
Level reading date:	1993-06-22	Feet below surface:	Not Reported
Feet to sea level:	8.66	Note:	Not Reported
Level reading date:	1993-05-24	Feet below surface:	Not Reported
Feet to sea level:	8.82	Note:	Not Reported
Level reading date:	1993-04-28	Feet below surface:	Not Reported
Feet to sea level:	8.91	Note:	Not Reported
Level reading date:	1993-03-23	Feet below surface:	Not Reported
Feet to sea level:	8.44	Note:	Not Reported
Level reading date:	1993-01-19	Feet below surface:	Not Reported
Feet to sea level:	8.41	Note:	Not Reported
Level reading date:	1992-12-28	Feet below surface:	Not Reported
Feet to sea level:	8.39	Note:	Not Reported
Level reading date:	1992-11-19	Feet below surface:	Not Reported
Feet to sea level:	8.25	Note:	Not Reported
Level reading date:	1992-10-27	Feet below surface:	Not Reported
Feet to sea level:	8.29	Note:	Not Reported
Level reading date:	1992-09-18	Feet below surface:	Not Reported
Feet to sea level:	8.37	Note:	Not Reported
Level reading date:	1992-08-24	Feet below surface:	Not Reported
Feet to sea level:	8.34	Note:	Not Reported
Level reading date:	1992-07-14	Feet below surface:	Not Reported
Feet to sea level:	8.31	Note:	Not Reported

Level reading date:	1989-03-08	Feet below surface:	Not Reported
Feet to sea level:	8.14	Note:	Not Reported
Level reading date:	1988-06-01	Feet below surface:	Not Reported
Feet to sea level:	8.17	Note:	Not Reported
Level reading date:	1987-09-10	Feet below surface:	Not Reported
Feet to sea level:	7.97	Note:	Not Reported
Level reading date:	1987-03-10	Feet below surface:	Not Reported
Feet to sea level:	7.79	Note:	Not Reported
Level reading date:	1986-09-10	Feet below surface:	Not Reported
Feet to sea level:	7.46	Note:	Not Reported
Level reading date:	1986-06-13	Feet below surface:	Not Reported
Feet to sea level:	7.59	Note:	Not Reported
Level reading date:	1985-12-03	Feet below surface:	Not Reported
Feet to sea level:	7.64	Note:	Not Reported
Level reading date:	1985-10-01	Feet below surface:	Not Reported
Feet to sea level:	7.57	Note:	Not Reported
Level reading date:	1985-05-21	Feet below surface:	Not Reported
Feet to sea level:	8.48	Note:	Not Reported
Level reading date:	1984-12-18	Feet below surface:	Not Reported
Feet to sea level:	10.17	Note:	Not Reported
Level reading date:	1984-10-05	Feet below surface:	Not Reported
Feet to sea level:	9.78	Note:	Not Reported
Level reading date:	1984-06-28	Feet below surface:	Not Reported
Feet to sea level:	10.27	Note:	Not Reported
Level reading date:	1984-03-16	Feet below surface:	Not Reported
Feet to sea level:	9.83	Note:	Not Reported
Level reading date:	1984-01-05	Feet below surface:	Not Reported
Feet to sea level:	9.80	Note:	Not Reported
Level reading date:	1983-09-28	Feet below surface:	Not Reported
Feet to sea level:	8.34	Note:	Not Reported
Level reading date:	1983-03-25	Feet below surface:	Not Reported
Feet to sea level:	8.83	Note:	Not Reported
Level reading date:	1982-12-21	Feet below surface:	Not Reported
Feet to sea level:	8.27	Note:	Not Reported
Level reading date:	1982-10-06	Feet below surface:	Not Reported
Feet to sea level:	8.56	Note:	Not Reported
Level reading date:	1982-06-30	Feet below surface:	Not Reported
Feet to sea level:	8.87	Note:	Not Reported
Level reading date:	1982-04-02	Feet below surface:	Not Reported
Feet to sea level:	9.08	Note:	Not Reported
Level reading date:	1981-12-29	Feet below surface:	Not Reported
Feet to sea level:	8.77	Note:	Not Reported

Level reading date:	1981-09-23	Feet below surface:	Not Reported
Feet to sea level:	8.47	Note:	Not Reported
Level reading date:	1981-06-25	Feet below surface:	Not Reported
Feet to sea level:	8.96	Note:	Not Reported
Level reading date:	1981-03-27	Feet below surface:	Not Reported
Feet to sea level:	9.41	Note:	Not Reported
Level reading date:	1980-12-30	Feet below surface:	Not Reported
Feet to sea level:	9.60	Note:	Not Reported
Level reading date:	1980-09-23	Feet below surface:	Not Reported
Feet to sea level:	9.87	Note:	Not Reported
Level reading date:	1980-06-19	Feet below surface:	Not Reported
Feet to sea level:	10.29	Note:	Not Reported
Level reading date:	1980-03-13	Feet below surface:	Not Reported
Feet to sea level:	9.46	Note:	Not Reported
Level reading date:	1979-12-18	Feet below surface:	Not Reported
Feet to sea level:	10.02	Note:	Not Reported
Level reading date:	1979-09-17	Feet below surface:	Not Reported
Feet to sea level:	10.47	Note:	Not Reported
Level reading date:	1979-06-28	Feet below surface:	Not Reported
Feet to sea level:	10.58	Note:	Not Reported
Level reading date:	1978-06-14	Feet below surface:	Not Reported
Feet to sea level:	10.18	Note:	Not Reported
Level reading date:	1977-03-29	Feet below surface:	Not Reported
Feet to sea level:	7.77	Note:	Not Reported
Level reading date:	1976-12-21	Feet below surface:	Not Reported
Feet to sea level:	8.00	Note:	Not Reported
Level reading date:	1976-09-22	Feet below surface:	Not Reported
Feet to sea level:	7.99	Note:	Not Reported
Level reading date:	1976-07-09	Feet below surface:	Not Reported
Feet to sea level:	7.97	Note:	Not Reported
Level reading date:	1975-12-16	Feet below surface:	Not Reported
Feet to sea level:	8.03	Note:	Not Reported
Level reading date:	1975-10-07	Feet below surface:	Not Reported
Feet to sea level:	8.41	Note:	Not Reported
Level reading date:	1975-06-30	Feet below surface:	Not Reported
Feet to sea level:	7.50	Note:	Not Reported
Level reading date:	1975-03-26	Feet below surface:	Not Reported
Feet to sea level:	7.85	Note:	Not Reported
Level reading date:	1974-12-20	Feet below surface:	Not Reported
Feet to sea level:	7.83	Note:	Not Reported
Level reading date:	1974-09-25	Feet below surface:	Not Reported
Feet to sea level:	7.62	Note:	Not Reported

Level reading date:	1974-09-05	Feet below surface:	Not Reported
Feet to sea level:	7.95	Note:	Not Reported
Level reading date:	1974-06-28	Feet below surface:	Not Reported
Feet to sea level:	7.98	Note:	Not Reported
Level reading date:	1974-03-19	Feet below surface:	Not Reported
Feet to sea level:	8.20	Note:	Not Reported
Level reading date:	1974-01-09	Feet below surface:	Not Reported
Feet to sea level:	8.24	Note:	Not Reported
Level reading date:	1973-09-25	Feet below surface:	Not Reported
Feet to sea level:	7.29	Note:	Not Reported
Level reading date:	1973-07-09	Feet below surface:	Not Reported
Feet to sea level:	7.77	Note:	Not Reported
Level reading date:	1973-04-03	Feet below surface:	Not Reported
Feet to sea level:	7.58	Note:	Not Reported
Level reading date:	1972-12-27	Feet below surface:	Not Reported
Feet to sea level:	7.37	Note:	Not Reported
Level reading date:	1972-09-29	Feet below surface:	Not Reported
Feet to sea level:	7.04	Note:	Not Reported
Level reading date:	1972-07-10	Feet below surface:	Not Reported
Feet to sea level:	7.67	Note:	Not Reported
Level reading date:	1972-03-28	Feet below surface:	Not Reported
Feet to sea level:	6.77	Note:	Not Reported
Level reading date:	1972-01-13	Feet below surface:	Not Reported
Feet to sea level:	6.94	Note:	Not Reported
Level reading date:	1971-09-23	Feet below surface:	Not Reported
Feet to sea level:	7.01	Note:	Not Reported
Level reading date:	1971-07-28	Feet below surface:	Not Reported
Feet to sea level:	8.33	Note:	Not Reported
Level reading date:	1971-05-05	Feet below surface:	Not Reported
Feet to sea level:	7.33	Note:	Not Reported
Level reading date:	1971-03-08	Feet below surface:	Not Reported
Feet to sea level:	5.38	Note:	Not Reported
Level reading date:	1971-02-09	Feet below surface:	Not Reported
Feet to sea level:	6.59	Note:	Not Reported
Level reading date:	1970-10-30	Feet below surface:	Not Reported
Feet to sea level:	6.38	Note:	Not Reported
Level reading date:	1970-05-08	Feet below surface:	Not Reported
Feet to sea level:	6.67	Note:	Not Reported
Level reading date:	1970-03-13	Feet below surface:	Not Reported
Feet to sea level:	6.38	Note:	Not Reported
Level reading date:	1970-02-06	Feet below surface:	Not Reported
Feet to sea level:	5.97	Note:	Not Reported

Level reading date:	1969-11-10	Feet below surface:	Not Reported
Feet to sea level:	5.90	Note:	Not Reported
Level reading date:	1969-09-02	Feet below surface:	Not Reported
Feet to sea level:	5.69	Note:	Not Reported
Level reading date:	1969-08-04	Feet below surface:	Not Reported
Feet to sea level:	5.48	Note:	Not Reported
Level reading date:	1969-07-02	Feet below surface:	Not Reported
Feet to sea level:	5.14	Note:	Not Reported
Level reading date:	1969-05-28	Feet below surface:	Not Reported
Feet to sea level:	5.00	Note:	Not Reported
Level reading date:	1969-04-22	Feet below surface:	Not Reported
Feet to sea level:	4.99	Note:	Not Reported
Level reading date:	1969-04-01	Feet below surface:	Not Reported
Feet to sea level:	4.79	Note:	Not Reported
Level reading date:	1969-03-01	Feet below surface:	Not Reported
Feet to sea level:	4.59	Note:	Not Reported
Level reading date:	1969-01-30	Feet below surface:	Not Reported
Feet to sea level:	4.57	Note:	Not Reported
Level reading date:	1969-01-08	Feet below surface:	Not Reported
Feet to sea level:	4.39	Note:	Not Reported
Level reading date:	1968-12-03	Feet below surface:	Not Reported
Feet to sea level:	4.07	Note:	Not Reported
Level reading date:	1968-11-06	Feet below surface:	Not Reported
Feet to sea level:	3.87	Note:	Not Reported
Level reading date:	1968-09-30	Feet below surface:	Not Reported
Feet to sea level:	3.94	Note:	Not Reported
Level reading date:	1968-08-28	Feet below surface:	Not Reported
Feet to sea level:	3.92	Note:	Not Reported
Level reading date:	1968-07-29	Feet below surface:	Not Reported
Feet to sea level:	4.13	Note:	Not Reported
Level reading date:	1968-06-26	Feet below surface:	Not Reported
Feet to sea level:	4.15	Note:	Not Reported
Level reading date:	1968-05-28	Feet below surface:	Not Reported
Feet to sea level:	4.12	Note:	Not Reported
Level reading date:	1968-04-22	Feet below surface:	Not Reported
Feet to sea level:	4.40	Note:	Not Reported
Level reading date:	1968-03-27	Feet below surface:	Not Reported
Feet to sea level:	4.29	Note:	Not Reported
Level reading date:	1968-03-06	Feet below surface:	Not Reported
Feet to sea level:	4.01	Note:	Not Reported
Level reading date:	1968-02-05	Feet below surface:	Not Reported
Feet to sea level:	4.29	Note:	Not Reported

Level reading date:	1968-01-02	Feet below surface:	Not Reported
Feet to sea level:	4.63	Note:	Not Reported
Level reading date:	1967-11-29	Feet below surface:	Not Reported
Feet to sea level:	3.93	Note:	Not Reported
Level reading date:	1967-10-20	Feet below surface:	Not Reported
Feet to sea level:	3.62	Note:	Not Reported
Level reading date:	1967-09-26	Feet below surface:	Not Reported
Feet to sea level:	3.82	Note:	Not Reported
Level reading date:	1967-09-07	Feet below surface:	Not Reported
Feet to sea level:	3.82	Note:	Not Reported
Level reading date:	1967-07-28	Feet below surface:	Not Reported
Feet to sea level:	3.56	Note:	Not Reported
Level reading date:	1967-07-06	Feet below surface:	Not Reported
Feet to sea level:	3.57	Note:	Not Reported
Level reading date:	1967-05-31	Feet below surface:	Not Reported
Feet to sea level:	3.67	Note:	Not Reported
Level reading date:	1967-05-04	Feet below surface:	Not Reported
Feet to sea level:	3.38	Note:	Not Reported
Level reading date:	1967-03-29	Feet below surface:	Not Reported
Feet to sea level:	3.48	Note:	Not Reported
Level reading date:	1967-02-24	Feet below surface:	Not Reported
Feet to sea level:	3.25	Note:	Not Reported
Level reading date:	1967-01-31	Feet below surface:	Not Reported
Feet to sea level:	1.93	Note:	Not Reported
Level reading date:	1966-12-23	Feet below surface:	Not Reported
Feet to sea level:	3.09	Note:	Not Reported
Level reading date:	1966-12-01	Feet below surface:	Not Reported
Feet to sea level:	2.96	Note:	Not Reported
Level reading date:	1966-10-25	Feet below surface:	Not Reported
Feet to sea level:	2.68	Note:	Not Reported
Level reading date:	1966-09-30	Feet below surface:	Not Reported
Feet to sea level:	2.66	Note:	Not Reported
Level reading date:	1966-08-29	Feet below surface:	Not Reported
Feet to sea level:	2.64	Note:	Not Reported
Level reading date:	1966-07-29	Feet below surface:	Not Reported
Feet to sea level:	2.59	Note:	Not Reported
Level reading date:	1966-06-27	Feet below surface:	Not Reported
Feet to sea level:	2.94	Note:	Not Reported
Level reading date:	1966-05-26	Feet below surface:	Not Reported
Feet to sea level:	3.17	Note:	Not Reported
Level reading date:	1966-05-04	Feet below surface:	Not Reported
Feet to sea level:	3.16	Note:	Not Reported

Level reading date:	1966-03-30	Feet below surface:	Not Reported
Feet to sea level:	3.31	Note:	Not Reported
Level reading date:	1966-03-02	Feet below surface:	Not Reported
Feet to sea level:	3.07	Note:	Not Reported
Level reading date:	1966-01-28	Feet below surface:	Not Reported
Feet to sea level:	3.08	Note:	Not Reported
Level reading date:	1965-12-30	Feet below surface:	Not Reported
Feet to sea level:	3.41	Note:	Not Reported
Level reading date:	1965-12-02	Feet below surface:	Not Reported
Feet to sea level:	3.12	Note:	Not Reported
Level reading date:	1965-10-28	Feet below surface:	Not Reported
Feet to sea level:	3.09	Note:	Not Reported
Level reading date:	1965-10-07	Feet below surface:	Not Reported
Feet to sea level:	3.07	Note:	Not Reported
Level reading date:	1965-09-09	Feet below surface:	Not Reported
Feet to sea level:	3.09	Note:	Not Reported
Level reading date:	1965-07-23	Feet below surface:	Not Reported
Feet to sea level:	3.13	Note:	Not Reported
Level reading date:	1965-06-24	Feet below surface:	Not Reported
Feet to sea level:	3.15	Note:	Not Reported
Level reading date:	1965-05-24	Feet below surface:	Not Reported
Feet to sea level:	3.28	Note:	Not Reported
Level reading date:	1965-05-04	Feet below surface:	Not Reported
Feet to sea level:	3.31	Note:	Not Reported
Level reading date:	1965-03-25	Feet below surface:	Not Reported
Feet to sea level:	3.03	Note:	Not Reported
Level reading date:	1965-02-24	Feet below surface:	Not Reported
Feet to sea level:	3.00	Note:	Not Reported
Level reading date:	1965-01-29	Feet below surface:	Not Reported
Feet to sea level:	2.80	Note:	Not Reported
Level reading date:	1964-12-31	Feet below surface:	Not Reported
Feet to sea level:	2.49	Note:	Not Reported
Level reading date:	1964-11-25	Feet below surface:	Not Reported
Feet to sea level:	2.69	Note:	Not Reported
Level reading date:	1964-11-02	Feet below surface:	Not Reported
Feet to sea level:	2.72	Note:	Not Reported
Level reading date:	1964-10-01	Feet below surface:	Not Reported
Feet to sea level:	2.57	Note:	Not Reported
Level reading date:	1964-09-02	Feet below surface:	Not Reported
Feet to sea level:	2.32	Note:	Not Reported
Level reading date:	1964-07-27	Feet below surface:	Not Reported
Feet to sea level:	2.89	Note:	Not Reported

Level reading date:	1964-07-06	Feet below surface:	Not Reported
Feet to sea level:	2.79	Note:	Not Reported
Level reading date:	1964-05-28	Feet below surface:	Not Reported
Feet to sea level:	2.74	Note:	Not Reported
Level reading date:	1964-04-23	Feet below surface:	Not Reported
Feet to sea level:	2.76	Note:	Not Reported
Level reading date:	1964-03-30	Feet below surface:	Not Reported
Feet to sea level:	2.85	Note:	Not Reported
Level reading date:	1964-02-28	Feet below surface:	Not Reported
Feet to sea level:	2.58	Note:	Not Reported
Level reading date:	1964-01-28	Feet below surface:	Not Reported
Feet to sea level:	2.45	Note:	Not Reported
Level reading date:	1963-12-31	Feet below surface:	Not Reported
Feet to sea level:	2.20	Note:	Not Reported
Level reading date:	1963-12-05	Feet below surface:	Not Reported
Feet to sea level:	2.14	Note:	Not Reported
Level reading date:	1963-11-05	Feet below surface:	Not Reported
Feet to sea level:	2.14	Note:	Not Reported
Level reading date:	1963-09-30	Feet below surface:	Not Reported
Feet to sea level:	2.23	Note:	Not Reported
Level reading date:	1963-09-03	Feet below surface:	Not Reported
Feet to sea level:	2.44	Note:	Not Reported
Level reading date:	1963-07-30	Feet below surface:	Not Reported
Feet to sea level:	2.43	Note:	Not Reported
Level reading date:	1963-07-02	Feet below surface:	Not Reported
Feet to sea level:	2.61	Note:	Not Reported
Level reading date:	1963-06-03	Feet below surface:	Not Reported
Feet to sea level:	2.92	Note:	Not Reported
Level reading date:	1963-04-25	Feet below surface:	Not Reported
Feet to sea level:	3.04	Note:	Not Reported
Level reading date:	1963-03-29	Feet below surface:	Not Reported
Feet to sea level:	3.04	Note:	Not Reported
Level reading date:	1963-02-28	Feet below surface:	Not Reported
Feet to sea level:	3.02	Note:	Not Reported
Level reading date:	1963-01-31	Feet below surface:	Not Reported
Feet to sea level:	3.06	Note:	Not Reported
Level reading date:	1963-01-03	Feet below surface:	Not Reported
Feet to sea level:	3.17	Note:	Not Reported
Level reading date:	1962-12-04	Feet below surface:	Not Reported
Feet to sea level:	3.07	Note:	Not Reported
Level reading date:	1962-10-03	Feet below surface:	Not Reported
Feet to sea level:	2.96	Note:	Not Reported

Level reading date: 1962-08-31 Feet below surface: Not Reported
Feet to sea level: 3.03 Note: Not Reported

Level reading date: 1962-07-30 Feet below surface: Not Reported
Feet to sea level: 3.45 Note: Not Reported

Level reading date: 1962-07-02 Feet below surface: Not Reported
Feet to sea level: 3.37 Note: Not Reported

Level reading date: 1962-05-29 Feet below surface: Not Reported
Feet to sea level: 4.36 Note: Not Reported

Level reading date: 1962-04-26 Feet below surface: Not Reported
Feet to sea level: 3.75 Note: Not Reported

Level reading date: 1962-03-27 Feet below surface: Not Reported
Feet to sea level: 3.36 Note: Not Reported

Level reading date: 1962-03-05 Feet below surface: Not Reported
Feet to sea level: 3.27 Note: Not Reported

Level reading date: 1962-01-31 Feet below surface: Not Reported
Feet to sea level: 3.00 Note: Not Reported

Level reading date: 1961-12-28 Feet below surface: Not Reported
Feet to sea level: 3.08 Note: Not Reported

Level reading date: 1961-11-28 Feet below surface: Not Reported
Feet to sea level: 2.89 Note: Not Reported

Level reading date: 1961-10-31 Feet below surface: Not Reported
Feet to sea level: 2.42 Note: Not Reported

Level reading date: 1961-09-28 Feet below surface: Not Reported
Feet to sea level: 2.63 Note: Not Reported

Level reading date: 1961-08-31 Feet below surface: Not Reported
Feet to sea level: 2.88 Note: Not Reported

Level reading date: 1961-08-01 Feet below surface: Not Reported
Feet to sea level: 2.59 Note: Not Reported

Level reading date: 1961-06-29 Feet below surface: Not Reported
Feet to sea level: 2.60 Note: Not Reported

Level reading date: 1961-05-31 Feet below surface: Not Reported
Feet to sea level: 2.91 Note: Not Reported

Level reading date: 1961-04-26 Feet below surface: Not Reported
Feet to sea level: 2.61 Note: Not Reported

Level reading date: 1961-03-28 Feet below surface: Not Reported
Feet to sea level: 2.43 Note: Not Reported

Level reading date: 1961-03-01 Feet below surface: Not Reported
Feet to sea level: 2.12 Note: Not Reported

Level reading date: 1961-01-30 Feet below surface: Not Reported
Feet to sea level: 1.97 Note: Not Reported

Level reading date: 1960-12-06 Feet below surface: Not Reported
Feet to sea level: 1.57 Note: Not Reported

Level reading date:	1960-11-02	Feet below surface:	Not Reported
Feet to sea level:	1.46	Note:	Not Reported
Level reading date:	1960-09-28	Feet below surface:	Not Reported
Feet to sea level:	1.23	Note:	Not Reported
Level reading date:	1960-08-30	Feet below surface:	Not Reported
Feet to sea level:	1.09	Note:	Not Reported
Level reading date:	1960-08-02	Feet below surface:	Not Reported
Feet to sea level:	1.10	Note:	Not Reported
Level reading date:	1960-06-30	Feet below surface:	Not Reported
Feet to sea level:	1.24	Note:	Not Reported
Level reading date:	1960-06-02	Feet below surface:	Not Reported
Feet to sea level:	1.44	Note:	Not Reported
Level reading date:	1960-05-04	Feet below surface:	Not Reported
Feet to sea level:	1.32	Note:	Not Reported
Level reading date:	1960-03-29	Feet below surface:	Not Reported
Feet to sea level:	1.26	Note:	Not Reported
Level reading date:	1960-03-08	Feet below surface:	Not Reported
Feet to sea level:	1.16	Note:	Not Reported
Level reading date:	1960-01-27	Feet below surface:	Not Reported
Feet to sea level:	0.94	Note:	Not Reported
Level reading date:	1960-01-05	Feet below surface:	Not Reported
Feet to sea level:	0.93	Note:	Not Reported
Level reading date:	1959-12-01	Feet below surface:	Not Reported
Feet to sea level:	0.60	Note:	Not Reported
Level reading date:	1959-11-02	Feet below surface:	Not Reported
Feet to sea level:	0.71	Note:	Not Reported
Level reading date:	1959-10-06	Feet below surface:	Not Reported
Feet to sea level:	0.53	Note:	Not Reported
Level reading date:	1959-09-03	Feet below surface:	Not Reported
Feet to sea level:	0.73	Note:	Not Reported
Level reading date:	1959-08-04	Feet below surface:	Not Reported
Feet to sea level:	0.87	Note:	Not Reported
Level reading date:	1959-07-02	Feet below surface:	Not Reported
Feet to sea level:	1.12	Note:	Not Reported
Level reading date:	1959-06-01	Feet below surface:	Not Reported
Feet to sea level:	1.41	Note:	Not Reported
Level reading date:	1959-05-06	Feet below surface:	Not Reported
Feet to sea level:	1.36	Note:	Not Reported
Level reading date:	1959-04-03	Feet below surface:	Not Reported
Feet to sea level:	1.54	Note:	Not Reported
Level reading date:	1959-03-02	Feet below surface:	Not Reported
Feet to sea level:	1.59	Note:	Not Reported

Level reading date:	1959-01-29	Feet below surface:	Not Reported
Feet to sea level:	1.34	Note:	Not Reported
Level reading date:	1959-01-07	Feet below surface:	Not Reported
Feet to sea level:	1.47	Note:	Not Reported
Level reading date:	1958-10-30	Feet below surface:	Not Reported
Feet to sea level:	1.16	Note:	Not Reported
Level reading date:	1958-08-28	Feet below surface:	Not Reported
Feet to sea level:	0.94	Note:	Not Reported
Level reading date:	1958-07-29	Feet below surface:	Not Reported
Feet to sea level:	1.14	Note:	Not Reported
Level reading date:	1958-06-30	Feet below surface:	Not Reported
Feet to sea level:	1.14	Note:	Not Reported
Level reading date:	1958-05-29	Feet below surface:	Not Reported
Feet to sea level:	1.20	Note:	Not Reported
Level reading date:	1958-05-01	Feet below surface:	Not Reported
Feet to sea level:	0.79	Note:	Not Reported
Level reading date:	1958-04-08	Feet below surface:	Not Reported
Feet to sea level:	0.59	Note:	Not Reported
Level reading date:	1958-03-03	Feet below surface:	Not Reported
Feet to sea level:	0.40	Note:	Not Reported
Level reading date:	1958-01-28	Feet below surface:	Not Reported
Feet to sea level:	0.16	Note:	Not Reported
Level reading date:	1957-12-31	Feet below surface:	Not Reported
Feet to sea level:	-0.04	Note:	Not Reported
Level reading date:	1957-11-22	Feet below surface:	Not Reported
Feet to sea level:	-0.19	Note:	Not Reported
Level reading date:	1957-10-30	Feet below surface:	Not Reported
Feet to sea level:	-0.23	Note:	Not Reported
Level reading date:	1957-09-24	Feet below surface:	Not Reported
Feet to sea level:	-0.43	Note:	Not Reported
Level reading date:	1957-09-04	Feet below surface:	Not Reported
Feet to sea level:	-0.21	Note:	Not Reported
Level reading date:	1957-07-24	Feet below surface:	Not Reported
Feet to sea level:	-0.24	Note:	Not Reported
Level reading date:	1957-06-27	Feet below surface:	Not Reported
Feet to sea level:	-0.12	Note:	Not Reported
Level reading date:	1957-05-28	Feet below surface:	Not Reported
Feet to sea level:	0.09	Note:	Not Reported
Level reading date:	1957-04-24	Feet below surface:	Not Reported
Feet to sea level:	0.17	Note:	Not Reported
Level reading date:	1957-03-27	Feet below surface:	Not Reported
Feet to sea level:	0.07	Note:	Not Reported

Level reading date:	1957-02-27	Feet below surface:	Not Reported
Feet to sea level:	0.21	Note:	Not Reported
Level reading date:	1957-01-25	Feet below surface:	Not Reported
Feet to sea level:	-0.03	Note:	Not Reported
Level reading date:	1956-12-20	Feet below surface:	Not Reported
Feet to sea level:	-0.16	Note:	Not Reported
Level reading date:	1956-11-29	Feet below surface:	Not Reported
Feet to sea level:	-0.18	Note:	Not Reported
Level reading date:	1956-10-02	Feet below surface:	Not Reported
Feet to sea level:	-0.31	Note:	Not Reported
Level reading date:	1956-09-04	Feet below surface:	Not Reported
Feet to sea level:	-0.41	Note:	Not Reported
Level reading date:	1956-08-02	Feet below surface:	Not Reported
Feet to sea level:	-0.35	Note:	Not Reported
Level reading date:	1956-07-03	Feet below surface:	Not Reported
Feet to sea level:	-0.33	Note:	Not Reported
Level reading date:	1956-06-05	Feet below surface:	Not Reported
Feet to sea level:	-0.17	Note:	Not Reported
Level reading date:	1956-05-03	Feet below surface:	Not Reported
Feet to sea level:	-0.28	Note:	Not Reported
Level reading date:	1956-03-29	Feet below surface:	Not Reported
Feet to sea level:	-0.56	Note:	Not Reported
Level reading date:	1956-03-05	Feet below surface:	Not Reported
Feet to sea level:	-0.69	Note:	Not Reported
Level reading date:	1956-02-03	Feet below surface:	Not Reported
Feet to sea level:	-0.96	Note:	Not Reported
Level reading date:	1955-12-22	Feet below surface:	Not Reported
Feet to sea level:	-1.11	Note:	Not Reported
Level reading date:	1955-12-02	Feet below surface:	Not Reported
Feet to sea level:	-1.43	Note:	Not Reported
Level reading date:	1955-11-04	Feet below surface:	Not Reported
Feet to sea level:	-1.66	Note:	Not Reported
Level reading date:	1955-10-07	Feet below surface:	Not Reported
Feet to sea level:	-1.88	Note:	Not Reported
Level reading date:	1955-08-25	Feet below surface:	Not Reported
Feet to sea level:	-2.01	Note:	Not Reported
Level reading date:	1955-07-26	Feet below surface:	Not Reported
Feet to sea level:	-1.97	Note:	Not Reported
Level reading date:	1955-06-23	Feet below surface:	Not Reported
Feet to sea level:	-1.71	Note:	Not Reported
Level reading date:	1955-05-24	Feet below surface:	Not Reported
Feet to sea level:	-1.47	Note:	Not Reported

Level reading date:	1955-04-26	Feet below surface:	Not Reported
Feet to sea level:	-1.34	Note:	Not Reported
Level reading date:	1955-03-29	Feet below surface:	Not Reported
Feet to sea level:	-1.54	Note:	Not Reported
Level reading date:	1955-02-21	Feet below surface:	Not Reported
Feet to sea level:	-1.71	Note:	Not Reported
Level reading date:	1955-01-25	Feet below surface:	Not Reported
Feet to sea level:	-1.77	Note:	Not Reported
Level reading date:	1954-12-27	Feet below surface:	Not Reported
Feet to sea level:	-2.03	Note:	Not Reported
Level reading date:	1954-12-02	Feet below surface:	Not Reported
Feet to sea level:	-2.29	Note:	Not Reported
Level reading date:	1954-10-28	Feet below surface:	Not Reported
Feet to sea level:	-2.61	Note:	Not Reported
Level reading date:	1954-10-05	Feet below surface:	Not Reported
Feet to sea level:	-2.79	Note:	Not Reported
Level reading date:	1954-08-25	Feet below surface:	Not Reported
Feet to sea level:	-2.62	Note:	Not Reported
Level reading date:	1954-07-29	Feet below surface:	Not Reported
Feet to sea level:	-2.74	Note:	Not Reported

GEOCHECK® - PHYSICAL SETTING SOURCE MAP FINDINGS
RADON

AREA RADON INFORMATION

Federal EPA Radon Zone for KINGS County: 3

Note: Zone 1 indoor average level > 4 pCi/L.
: Zone 2 indoor average level >= 2 pCi/L and <= 4 pCi/L.
: Zone 3 indoor average level < 2 pCi/L.

Federal Area Radon Information for KINGS COUNTY, NY

Number of sites tested: 51

Area	Average Activity	% <4 pCi/L	% 4-20 pCi/L	% >20 pCi/L
Living Area	0.750 pCi/L	100%	0%	0%
Basement	1.370 pCi/L	88%	10%	2%

PHYSICAL SETTING SOURCE RECORDS SEARCHED

TOPOGRAPHIC INFORMATION

USGS 7.5' Digital Elevation Model (DEM)
Source: United States Geologic Survey
EDR acquired the USGS 7.5' Digital Elevation Model in 2002 and updated it in 2006. The 7.5 minute DEM corresponds to the USGS 1:24,000- and 1:25,000-scale topographic quadrangle maps. The DEM provides elevation data with consistent elevation units and projection.

Current USGS 7.5 Minute Topographic Map
Source: U.S. Geological Survey

HYDROLOGIC INFORMATION

Flood Zone Data: This data was obtained from the Federal Emergency Management Agency (FEMA). It depicts 100-year and 500-year flood zones as defined by FEMA. It includes the National Flood Hazard Layer (NFHL) which incorporates Flood Insurance Rate Map (FIRM) data and Q3 data from FEMA in areas not covered by NFHL.
Source: FEMA
Telephone: 877-336-2627
Date of Government Version: 2003, 2015

NWI: National Wetlands Inventory. This data, available in select counties across the country, was obtained by EDR in 2002, 2005 and 2010 from the U.S. Fish and Wildlife Service.

State Wetlands Data: Freshwater Wetlands
Source: Department of Environmental Conservation
Telephone: 518-402-8961

HYDROGEOLOGIC INFORMATION

AQUIFLOW[R] Information System
Source: EDR proprietary database of groundwater flow information
EDR has developed the AQUIFLOW Information System (AIS) to provide data on the general direction of groundwater flow at specific points. EDR has reviewed reports submitted to regulatory authorities at select sites and has extracted the date of the report, hydrogeologically determined groundwater flow direction and depth to water table information.

GEOLOGIC INFORMATION

Geologic Age and Rock Stratigraphic Unit
Source: P.G. Schruben, R.E. Arndt and W.J. Bawiec, Geology of the Conterminous U.S. at 1:2,500,000 Scale - A digital representation of the 1974 P.B. King and H.M. Beikman Map, USGS Digital Data Series DDS - 11 (1994).

STATSGO: State Soil Geographic Database
Source: Department of Agriculture, Natural Resources Conservation Service (NRCS)
The U.S. Department of Agriculture's (USDA) Natural Resources Conservation Service (NRCS) leads the national Conservation Soil Survey (NCSS) and is responsible for collecting, storing, maintaining and distributing soil survey information for privately owned lands in the United States. A soil map in a soil survey is a representation of soil patterns in a landscape. Soil maps for STATSGO are compiled by generalizing more detailed (SSURGO) soil survey maps.

SSURGO: Soil Survey Geographic Database
Source: Department of Agriculture, Natural Resources Conservation Service (NRCS)
Telephone: 800-672-5559
SSURGO is the most detailed level of mapping done by the Natural Resources Conservation Service, mapping scales generally range from 1:12,000 to 1:63,360. Field mapping methods using national standards are used to construct the soil maps in the Soil Survey Geographic (SSURGO) database. SSURGO digitizing duplicates the original soil survey maps. This level of mapping is designed for use by landowners, townships and county natural resource planning and management.

PHYSICAL SETTING SOURCE RECORDS SEARCHED

LOCAL / REGIONAL WATER AGENCY RECORDS

FEDERAL WATER WELLS

PWS: Public Water Systems
Source: EPA/Office of Drinking Water
Telephone: 202-564-3750
Public Water System data from the Federal Reporting Data System. A PWS is any water system which provides water to at least 25 people for at least 60 days annually. PWSs provide water from wells, rivers and other sources.

PWS ENF: Public Water Systems Violation and Enforcement Data
Source: EPA/Office of Drinking Water
Telephone: 202-564-3750
Violation and Enforcement data for Public Water Systems from the Safe Drinking Water Information System (SDWIS) after August 1995. Prior to August 1995, the data came from the Federal Reporting Data System (FRDS).

USGS Water Wells: USGS National Water Inventory System (NWIS)
This database contains descriptive information on sites where the USGS collects or has collected data on surface water and/or groundwater. The groundwater data includes information on wells, springs, and other sources of groundwater.

STATE RECORDS

New York Public Water Wells
Source: New York Department of Health
Telephone: 518-458-6731

OTHER STATE DATABASE INFORMATION

Oil and Gas Well Database
Source: Department of Environmental Conservation
Telephone: 518-402-8072
These files contain records, in the database, of wells that have been drilled.

RADON

State Database: NY Radon
Source: Department of Health
Telephone: 518-402-7556
Radon Test Results

Area Radon Information
Source: USGS
Telephone: 703-356-4020
The National Radon Database has been developed by the U.S. Environmental Protection Agency (USEPA) and is a compilation of the EPA/State Residential Radon Survey and the National Residential Radon Survey. The study covers the years 1986 - 1992. Where necessary data has been supplemented by information collected at private sources such as universities and research institutions.

EPA Radon Zones
Source: EPA
Telephone: 703-356-4020
Sections 307 & 309 of IRAA directed EPA to list and identify areas of U.S. with the potential for elevated indoor radon levels.

OTHER

Airport Landing Facilities: Private and public use landing facilities
Source: Federal Aviation Administration, 800-457-6656

Epicenters: World earthquake epicenters, Richter 5 or greater
Source: Department of Commerce, National Oceanic and Atmospheric Administration

Earthquake Fault Lines: The fault lines displayed on EDR's Topographic map are digitized quaternary faultlines, prepared in 1975 by the United State Geological Survey

PHYSICAL SETTING SOURCE RECORDS SEARCHED

STREET AND ADDRESS INFORMATION

© 2015 TomTom North America, Inc. All rights reserved. This material is proprietary and the subject of copyright protection and other intellectual property rights owned by or licensed to Tele Atlas North America, Inc. The use of this material is subject to the terms of a license agreement. You will be held liable for any unauthorized copying or disclosure of this material.

Appendix E – Freedom of Information Act Requests

Shannon Westbrook

From: noreply@its.ny.gov
Sent: Monday, April 8, 2019 2:29 PM
To: Shannon Westbrook
Subject: FOIL Request Confirmation from Open FOIL NY

Thank you for submitting your FOIL request through Open FOIL NY.

Here is your Open FOIL NY confirmation information for future reference:

WESTBROOK_DEC_20190408142914670

INFORMATION SUBMITTED:

Records Requested From	Department of Environmental Conservation
Short Title	All Environmental Records
Description	Pursuant to a Phase I Environmental Site Assessment, GZA is seeking environmental records such as, but not limited to: spills, air permits, underground storage tanks (USTs),aboveground storage tanks (ASTs), right-to-know, hazardous waste use/disposal, soil and/or groundwater investigations, remediations, excavations, tank removals, tanks closed in-place, complaints, inspections, violations, emergency response, and water quality issues. Located at the address 205 Park Ave, Brooklyn, NY, Block 2033, Lot 50. Thank you.
Uploaded Files	
FOIL Response Format	Email
If fees apply, please contact me if costs will be greater than	$0

Your FOIL request has been forwarded to the organization(s) you selected, and the respective Records Access Officer will contact you directly for further processing of your request. Please allow up to five business days for such communication(s). For your convenience, here is additional contact information:

Department of Environmental Conservation
625 Broadway

Albany, NY 12233-1500

Shannon Westbrook

From: New York DEC Support <newyorkdec@mycusthelp.net>
Sent: Monday, April 8, 2019 2:39 PM
To: shannon.westbrook@
Subject: FOIL Request :: W050725-040819

Dear Shannon:

Thank you for your Freedom of Information Law (FOIL) request. Your request has been received and is being processed. Your request was received in this office on 4/8/2019 and given the reference number FOIL #W050725-040819 for tracking purposes. You may expect the Department's response to your request no later than **5/6/2019**.

Record Requested: **Pursuant to a Phase I Environmental Site Assessment, GZA is seeking environmental records such as, but not limited to: spills, air permits, underground storage tanks (USTs),aboveground storage tanks (ASTs), right-to-know, hazardous waste use/disposal, soil and/or groundwater investigations, remediations, excavations, tank removals, tanks closed in-place, complaints, inspections, violations, emergency response, and water quality issues. Located at the address 205 Park Ave, Brooklyn, NY, Block 2033, Lot 50. Thank you.**

You can monitor the progress of your request at the link below and you'll receive an email when your request has been completed. Again, thank you for using the FOIL Center.

https://mycusthelp.com/NEWYORKDEC/_rs/RequestLogin.aspx

New York State Department of Environmental Conservation, Record Access Office

---

Track the issue status and respond at: https://mycusthelp.com/NEWYORKDEC//_rs/RequestEdit.aspx?rid=50725

Shannon Westbrook

From: noreply@its.ny.gov
Sent: Monday, April 8, 2019 2:30 PM
To: Shannon Westbrook
Subject: FOIL Request Confirmation from Open FOIL NY

Thank you for submitting your FOIL request through Open FOIL NY.

Here is your Open FOIL NY confirmation information for future reference:

WESTBROOK_DOH_20190408143013355

INFORMATION SUBMITTED:

Records Requested From	Department of Health
Short Title	All Environmental Records
Description	Pursuant to a Phase I Environmental Site Assessment, GZA is seeking environmental records such as, but not limited to: spills, air permits, underground storage tanks (USTs),aboveground storage tanks (ASTs), right-to-know, hazardous waste use/disposal, soil and/or groundwater investigations, remediations, excavations, tank removals, tanks closed in-place, complaints, inspections, violations, emergency response, and water quality issues. Located at the address 205 Park Ave, Brooklyn, NY, Block 2033, Lot 50. Thank you.
Uploaded Files	
FOIL Response Format	Email
If fees apply, please contact me if costs will be greater than	$0

Your FOIL request has been forwarded to the organization(s) you selected, and the respective Records Access Officer will contact you directly for further processing of your request. Please allow up to five business days for such communication(s). For your convenience, here is additional contact information:

Department of Health
Corning Tower

Room 2364
Albany, NY 12237-0044

NEW YORK STATE OF OPPORTUNITY. | Department of Health

ANDREW M. CUOMO
Governor

HOWARD A. ZUCKER, M.D., J.D.
Commissioner

SALLY DRESLIN, M.S., R.N.
Executive Deputy Commissioner

April 9, 2019

Shannon Westbrook
GZA GeoEnvironmental, Inc.
55 Lane Road, Suite 407
Fairfield, NJ 07004

FOIL # 19-04-168

Dear Ms. Westbrook:

This will acknowledge receipt of your request for records under the Freedom of Information Law, received by this office on April 8, 2019.

Your request has been forwarded to the appropriate Department program area(s) to identify documents that are responsive to your request and which may be made available pursuant to all applicable provisions of the Freedom of Information Law.

A determination as to whether your request is granted or denied will be reached in approximately 20 business days or we will notify you in writing if the responsible program area(s) should require additional time to locate, assemble, and review documents that may be responsive to your request.

Please note that, pursuant to Article 6 of the Public Officers Law, a charge may be applied to your request, including the actual cost of the medium used to respond to your Freedom of Information Law request and/or other related costs. When responsive records have been identified, you will be informed of any cost and how payment should be made.

Sincerely,

Rosemarie Hewig, Esq.
Records Access Officer

RH/sjp

NYC Health

NEW YORK CITY DEPARTMENT OF HEALTH AND MENTAL HYGIENE

For office use only
CONTROL NUMBER:

FREEDOM OF INFORMATION LAW REQUEST FORM

To: Records Access Officer
NYC Department of Health and Mental Hygiene
42-09 28th Street, 14th Floor, CN 31
Long Island City, NY 11101
Phone: (347) 396-6078/6116
Fax: (347) 396-6087
recordsaccess@health.nyc.gov

Date 4 / 08 / 2019

Dear Record Access Officer:

I, Shannon Westbrook request copies of any inspection reports and/or records located in the Bureau of _____, of the New York City Department of Health and Mental Hygiene.

The records pertain to:

- ☐ Lead Poisoning
- ☐ Animal bite
- ☐ Employment/Human Resources
- ☐ Contracts/RFPs
- ☐ Pest Control
- ☒ Environmental for specific property
- ☐ Early Intervention
- ☐ Food Safety
- ☐ Mental Health
- ☐ Communicable Diseases
- ☐ School Health
- ☐ Day Care
- ☐ Other: _____

Please specify/describe the records you are requesting from the above program(s):
Pursuant to a Phase I Environmental Site Assessment, GZA is seeking environmental records such as, but not limited to: spills, air permits, underground storage tanks (USTs),aboveground storage tanks (ASTs), right-to-know, hazardous waste use/disposal, soil and/or groundwater investigations, remediations, excavations, tank removals, tanks closed in-place, complaints, inspections, violations, emergency response, and water quality issues. Located at the address 205 Park Ave, Brooklyn, NY, Block 2033, Lot 50. Thank you.

There is a charge of 25¢ per page or actual costs of reproduction, payable in advance.

Requester's Name: Shannon Westbrook (Please print) _____ (Signature)

Requester's Organization: GZA Geo Environmental, Inc.

Requester's Address: 55 Lane Road, Suite 407, Fairfield, NJ 07004
Street City State Zip code

Telephone Number: (973) 774 - 3356 E-mail: shannon.westbrook@gza.com

For more information, please visit: http://www1.nyc.gov/site/doh/about/ogc-foil.page

Shannon Westbrook

From: recordsaccess <recordsaccess@health.nyc.gov>
Sent: Wednesday, April 17, 2019 1:22 PM
To: Shannon Westbrook
Subject: FOIL Control #: 2019FR01094 Re: FOIL Request

FOIL Control #: 2019FR01094

The New York City Department of Health and Mental Hygiene acknowledges receipt of your Freedom of Information Law request. It has been assigned the above-noted control number and has been forwarded to the following bureau/office for processing:

Environmental Health Services
Alfreda Torbert, (646) 632-6113
Sheba Taylor-Medina, (718) 310-2787

You should receive a response from the program/bureau within twenty(20) business days. Please note that as of January 1, 2019, the Department will be charging the statutorily allowable fee of 25¢ per page for FOIL responses. You will be advised by the program/bureau of the fee that is due and, upon receipt of your payment by check or money order, the copies will be forwarded to you.
All inquiries about the status of your request should be made with the program/bureau noted.

Thank you,

FOIL Administration
New York City Department of Health and Mental Hygiene
347-396-6078 (ph.)
347-396-6087 (f)
recordsaccess@health.nyc.gov

From: Shannon Westbrook <Shannon.Westbrook@gza.com>
Sent: Monday, April 8, 2019 2:26 PM
To: recordsaccess
Subject: FOIL Request

[EXTERNAL/UNTRUSTED]

Hello,

Please see the attached FOIL request for the property located at 205 Park Ave, Brooklyn, NY, Block 2033, Lot 50.

Please feel free to contact me should you have any questions.

Thank you.

Best,
Shannon Westbrook

Shannon Westbrook
Engineer II
GZA | 55 Lane Road Suite 407 | Fairfield, NJ 07004
o: 973.774.3356 | c: 862.253.8086 | shannon.westbrook@gza.com | www.gza.com | LinkedIn

GEOTECHNICAL | ENVIRONMENTAL | ECOLOGICAL | WATER | CONSTRUCTION MANAGEMENT

Known for excellence. Built on trust.

This electronic message is intended to be viewed only by the individual or entity to which it is addressed and may contain privileged and/or confidential information intended for the exclusive use of the addressee(s). If you are not the intended recipient, please be aware that any disclosure, printing, copying, distribution or use of this information is prohibited. If you have received this message in error, please notify the sender immediately and destroy this message and its attachments from your system.

For information about GZA GeoEnvironmental, Inc. and its services, please visit our website at www.gza.com.

ATTENTION: This email came from an external source. Do not open attachments or click on links from unknown senders or unexpected emails. If it looks suspicious, send it as an attachment to spamemail@health.nyc.gov

Sent from the New York City Department of Health & Mental Hygiene. This email and any files transmitted with it may contain confidential information and are intended solely for the use of the individual or entity to whom they are addressed. This footnote also confirms that this email message has been swept for the presence of computer viruses.

FIRE DEPARTMENT – CITY OF NEW YORK

Public Records Unit / Tanks Section

9 MetroTech Center
Brooklyn, New York 11201-3857
(718) 999-2441 or 2442

Fuel Tank Special Report Request Form

SECTION A **CUSTOMER INFORMATION**

Please print the required information below.

Shannon Westbrook
Name

55 Lane Road, Suite 407, Fairfield
Address

New Jersey, 07004
State Zip Code

(973) 774 - 3356
Telephone Number

OFFICE USE ONLY

_____
Cashier / Search No.

PRU Staff
Accepted By/Initials:_____

Searched By:_____

Total Amount:_____

Note: Please make sure you complete this form and attach all required documents. Enclose a check or money order made payable to the **NYC Fire Department and a stamped self-addressed envelope (with postage).** Mail checks or money orders directly to the address and unit listed above. **DO NOT MAIL CASH**.

SECTION B **FUEL TANK REPORT - FEE $10.00 / PER REPORT**

205 Park Ave., Brooklyn (Block 2033, Lot 50)
House Number Street Name Borough

- [X] **THE TOTAL AMOUNT AND SIZE OF EXISTING FUEL OIL / HEATING TANKS**
- [X] **THE TOTAL AMOUNT AND SIZE OF REMOVED OR SEALED FUEL OIL / HEATING TANKS**
- [X] **THE TOTAL AMOUNT AND SIZE OF EXISTING BURIED MOTOR VEHICLE TANKS**
- [X] **THE TOTAL AMOUNT AND SIZE OF REMOVED OR SEALED BURIED MOTOR VEHICLE TANKS**
- [X] **MOST RECENT TANK / PIPING TEST RESULTS**
- [X] **HISTORY OF BURIED TANKS LEAKS**

Note: Requests will be responded to within 10 business days.

PR3 (July-08)

Appendix F - User Questionnaire

Site Name: 205 Park Ave

Title and Signature of Person Completing Questionnaire

Nathan Mehring COO Date: 04/29/19

The following are a series of questions from ASTM 1527-13 that must be answered in order to qualify for Landowner Liability Protection under CERCLA. Please provide an answer to each question or attach pertinent information.

1. Are you aware of any environmental cleanup liens against the *property* that are filed or recorded under federal, tribal, state or local law?

   ☑ No ☐ Yes (Describe or attach information) Attachment No. _____

2. Are you aware of any Activity and Use Limitations (AULs), such as engineering controls (e.g. engineered caps, foundations, liners, treatment methods, etc. in use to prevent contamination from migrating to surrounding areas), land use restrictions or institutional controls (e.g. administrative measures restricting groundwater use, construction, or property use) that are in place at the site and/or have been filed or recorded in a registry under federal, tribal, state or local law?

   ☑ No ☐ Yes (Describe or attach information) Attachment No. _____

3. Do you have any specialized knowledge or experience related to the property or nearby properties? For example, are you involved in the same line of business as the current or former occupants of the property or an adjoining property so that you would have specialized knowledge of the chemicals and processes used by this type of business?

   ☑ No ☐ Yes (Describe or attach information) Attachment No. _____

4. Does the purchase price being paid for this property reasonably reflect the fair market value of the property?

   ☐ No ☑ Yes (Describe or attach information) Attachment No. _____

a. If you conclude that there is a difference, have you considered whether the lower purchase price is because contamination is known or believed to be present at the *property?*

☑ No ☐ Yes (Describe or attach information) Attachment No. _____

5. Are you aware of commonly known or reasonable ascertainable information about the property that would help the environmental professional to identify conditions indicative of releases or threatened releases? For example, as User,

a. Do you know the past uses of the property?

☑ No ☐ Yes (Describe or attach information) Attachment No. _____

b. Do you know of specific chemicals that are present or once were present at the property?

☑ No ☐ Yes (Describe or attach information) Attachment No. _____

c. Do you know of spills or other chemical releases that have taken place at the property?

☑ No ☐ Yes (Describe or attach information) Attachment No. _____

d. Do you know of any environmental cleanups that have taken place at the property?

☑ No ☐ Yes (Describe or attach information) Attachment No. _____

6. As the User of the ESA, based on your knowledge and experience related to the property, are there any obvious indicators that point to the presence or likely presence of contamination at the property?

☐ No ☑ Yes (Describe or attach information) Attachment No. —

E Designation

7. ASTM identifies certain documents as "Helpful Documents" for the understanding of environmental conditions at the Site. Are you aware of any of the following documents; and if so, can they be made available?

☑ No ☐ Yes (Describe or attach information) Attachment No. _____

☐	Prior Environmental Assessments	☐	Risk Assessments
☐	Compliance Reports	☐	Hazardous Waste Generation Notices
☐	Environmental Permits	☐	Notices from Environmental Agencies
☐	Tank Registrations	☐	Underground Injection System Registrations
☐	Material Safety Data Sheets (MSDS)	☐	Community Right to Know Plans
☐	Safety or Spill Protection Plans	☐	Hydrogeologic or Geotechnical Reports

8. Do you know who the past owners of the property are and can you provide contact information?

☑ No ☐ Yes (Describe or attach information) Attachment No. _____

9. Do you have a complete site plan of the property that shows property boundaries and can you make it available?

☐ No ☑ Yes (Describe or attach information) Attachment No. _____

Survey

Appendix G - Qualifications of Environmental Professional

David M. Winslow, Ph.D., P.G.

Principal

Summary of Experience

Dr. Winslow is a geologist with professional experience in bedrock, soil and groundwater investigation and remedial design. He leads GZA's Green Remediation Initiative and has presented papers on the topic at national symposiums. Dr. Winslow has also conducted, managed and implemented QA/QC practices at hundreds of Phase I and Phase II Environmental Site Assessments/Investigations. He has extensive experience in the management of on-call and term contracts for public agencies. In addition, Dr. Winslow has experience managing environmental compliance and permitting tasks associated with building and infrastructure design and construction projects, including hazardous material surveys, spill prevention and spill response. As District Office Manager of GZA's Northern New Jersey office since 2011, Dr. Winslow is responsible for the office's profit and loss, staff management, client development, and technical direction.

Education

Ph.D., 1995, Geological Sciences, Lehigh University
M.S., 1991, Geological Sciences, Virginia Polytechnic Institute & State University
B.S., 1989, Geology, State University of New York

Licenses & Registrations

Professional Geologist,
New York, #136
Professional Geologist, New Hampshire, #677
NJ DHSS - Indoor Environmental Consultant/IEHA, #392

Areas of Specialization

- Environmental Site Investigation
- Site Remediation Design
- Site Remediation
- Hydrogeologic Testing
- Hazardous Materials Surveys

Relevant Project Experience

PUBLIC PROJECTS

Principal-in-Charge, North Jersey District Water Supply Commission, Wanaque, New Jersey. GZA is providing LSRP, wetlands, and permitting services at the NJDWSC Shooting Range site in the protected New Jersey Highlands. In use as a shooting range since 1966, there has been no recovery of projectiles from the site. GZA is conducting a full site characterization to determine the extent of the contamination, detected previously by other consultants, at and adjacent to the Range, including sampling and analysis of metals in the soil, groundwater, surface water and sediments at the Range and the adjacent site. To date GZA has performed a Preliminary Assessment, initial Receptor Evaluation, field sampling and sieve analysis, permitting, surface water and sediment sampling, and groundwater investigation. GZA will also develop a bid specification package for the remediation of the site and adjacent areas and monitor remediation through final closure of the site with the New Jersey Department of Environmental Protection (NJDEP) under the LSRP program.

Principal-in-Charge, NJSDA, Demarest School Flood Vulnerability Study and Environmental Site Closure, Hoboken, New Jersey. Conducted feasibility study prior to New Jersey Schools Development Authority's commitment to renovate existing educational spaces at the school; particular focus on FEMA floodplain designations and the impact on proposed site development. GZA also prepared an Environmental Screening Report and Preliminary Assessment.

Principal-in-Charge, NJSDA, Orange High School Addition and Renovation, Orange, New Jersey. As subcontractor to architect conducting interior and exterior renovations of existing school, construction of 50,000 gross square foot addition, and pedestrian bridge, GZA provided both environmental and geotechnical engineering services. Environmental services included pre-design Site Investigation, hazardous materials services, Environmental Screening Report, and an Executive Order 215 Report. GZA expedited project and saved costs by coordinating drilling required for geotechnical and environmental tasks. Subsequently, GZA was hired directly by the NJSDA to provide LSRP services and issue RAOs for four AOCs.

David M. Winslow, Ph.D., P.G.

Principal

Principal-in-Charge, Bergen Community College, Paramus, New Jersey. Overseeing task-order contract in which GZA is providing environmental health and safety compliance services including an audit; employee training; stormwater compliance; chemical compliance; and radon sampling for a children's day-care center.

Principal-in-Charge, PANYNJ On-Call Asbestos Material and Lead Paint Consulting Services Contract, various locations in New York and New Jersey. GZA is responsible for numerous, on-going projects involving investigation and remediation at operating ports, airports, and river crossings in the NY metropolitan area, addressing lead and asbestos issues.

Principal-in-Charge, PANYNJ On-Call Environmental Engineering Contract, various locations in New York and New Jersey. Designed and managed site assessments, site investigations and remedial design/implementation at PANYNJ facilities in New York and New Jersey such as a Phase I ESA on a 40 acre portion of Port Elizabeth, UST removals at JFK Airport and Newark Airport, and remedial investigations and remedial design specifications at LaGuardia Airport.

Principal-in-Charge, General Service Administration (GSA)/Peter W. Rodino Federal Building Modernization, Newark, New Jersey. Responsible for GZA team providing asbestos consulting services for $146 million modernization of largest federal building in New Jersey. Scope of work includes asbestos abatement design, including preparation of drawings and specifications; inspection services, and determining worker exposure to potential airborne asbestos and lead contamination. GZA also prepared a Building Engineering Report to evaluate the feasibility of re-using pumped groundwater, in an effort to increase the sustainability of the complex.

Consultant Reviewer, Township of Teaneck, NJ/Votee Park, Teaneck, New Jersey. Investigation of contaminated public park. Initially involved preparation of a Preliminary Assessment as prerequisite for NJ DEP Green Acres program funding for the installation of an Astroturf soccer field. Team then conducted Site Investigation per NJDEP Historic Fill Guidance Document.

Principal-in-Charge, NJDEP Sandy-Blue Acres Program, Various Locations, New Jersey. Responsible for team performing pre-demolition environmental testing services (for asbestos-containing materials, lead-based paint, universal wastes, and PCBs) at single-family private homes damaged by Superstorm Sandy in 2012, acquired by the state through FEMA/NJOEM grant programs, and slated for demolition. The rapidly-paced project involves approximately 300-500 homes throughout New Jersey.

Consultant Reviewer, Lead Risk Assessment Services, New York City Economic Development Corporation (NYCEDC) Build it Back Program, various locations, New York City. Lend expertise, as needed, and review work of team conducting Lead Risk Assessments, analyzing field data (including XRF, dust wipe, and soil data) and preparing reports as part of pre-construction services to support New York City's Build it Back (BiB) Program. The purpose of the BiB Program is to assist homeowners, landlords and tenants in the five boroughs whose primary residence was damaged by Superstorm Sandy in 2012. Completed over 400 reports on an accelerated schedule; work completed to the standards of multiple grant funding sources.

Senior Project Manager, New York City Department of Housing Preservation and Development, NYSDEC Brownfield Program, Bronx, New York. Managed the remedial investigations on 11 brownfield sites undergoing redevelopment as affordable housing, known as Melrose Commons. The remedial investigations consisted of geophysical surveys, test pit excavations, soil gas surveys, soil and groundwater sampling, and monitoring well installation and sampling. Eleven remedial investigation reports/qualitative risk assessments were completed at these properties in a three month period. This data was used to produce remedial alternative analysis for each of the 11 sites.

Principal-in-Charge, New York City School Construction Authority (NYC SCA) IEH Hazardous Materials Consulting Services Contract, New York, New York. Serves as the Principal-in-Charge and Program Manager for the NYCSCA IEH Hazardous Materials Consulting Contract. Under this Contract, Dr. Winslow is responsible for client management, technical quality and financial success of work related to site assessments, site investigations and remedial design/implementation at existing and proposed New York City Schools throughout the five boroughs.

Principal-in-Charge, DASNY Environmental Contract, New York, New York. Oversaw environmental investigation, remedial design and remediation oversight projects at construction projects managed by the Dormitory Authority of the State of New York

David M. Winslow, Ph.D., P.G.

Principal

(DASNY) at New York City hospitals and educational facilities, including: a No. 6 fuel oil release investigation and remediation at Brooklyn College; UST upgrades and leak detection installation at Kingsborough Community College; site investigations, remedial design and remediation at Gouverneur Hospital; storm water sewer installation at Bronx Community College; and contaminated soil and dewatering management at Harlem Hospital. Responsible for coordination with DASNY Project Managers and overall quality assurance on DASNY projects.

Senior Project Manager, NYCDDC, Corridor Investigations, Five Boroughs. As part of the Environmental Term Contract with the New York City Department of Design and Construction (NYCDDC), designed and implemented subsurface investigations at areas targeted for infrastructure (storm water and sanitary sewers) improvement and installation. Designed and managed Corridor Assessments and Investigation to identify potential environmentally impacted soil and groundwater as part of the design-phase of the infrastructure project. The results of the investigations were incorporated into the design bid specifications. Helped develop the NYCDDC's approach toward Corridor Investigations within the City of New York as well as the NYCDDC's standard contaminated materials handling, transportation and disposal specification package. Dr. Winslow managed more than 20 Corridor Investigations on behalf of the NYCDDC.

Principal-in-Charge, Fort Washington Park EIS (with Stantec), New York, New York. As part of the NYC Environmental Quality Review (CEQR) Act, oversaw the hazardous materials assessment portion of the Environmental Impact Assessment for the 160-acre Fort Washington Park. This NYC Department of Parks and Recreation parkland is located adjacent to the east bank of the Hudson River on the far Upper West Side of Manhattan from 135th Street in the south to Spuyten Duyvil in the north. Evaluated the potential for contaminated materials in the soil, groundwater or building materials to be disturbed during reconstruction and excavation activities. The preliminary contaminated materials assessment identified 73 potential sources of contamination and recommended additional investigations at 14 of these areas. Designed and oversaw the subsurface investigations to assess the potential sources of contamination in areas associated with proposed construction. The contamination was found to be consistent with urban fill; a combination of existing vegetative caps and proposed impervious caps were recommended as the remedial strategy.

Principal-in-Charge, Soundview Park (with MKW Architects), Bronx, New York. Responsible for the subsurface investigation of the areas of park that would be impacted by a proposed bicycle and pedestrian greenway path, connecting inland areas to the Greenway Path Project along the Bronx River's edge. Previous environmental assessments and investigations within Soundview Park, which is built on a former landfill, indicated the presence of contaminated soils and buried wastes. Dr. Winslow designed and oversaw the investigation of shallow soils that would be impacted by the project, evaluating composite soils samples for assessment of health and safety concerns for workers, the community and for disposal purposes during construction. Discreet interval shallow soil samples were collected to evaluate impacts to public health associated with soils to remain in place. As part of the investigation, the suitability of the existing vegetative cover was evaluated as a potential soil cap. Soils contamination was found to be consistent with urban fill and construction and demolition material. Recommendations were provided concerning handling, management, disposal, and capping of this material during construction.

Principal-in-Charge, NYCSCA- PS-312 (with Leon d DeMatteis Construction Corp.), Queens, New York. Managed construction support services related to soil management and community air monitoring associated with the construction of a New York City school complex and associated utility corridors on a high-profile NYSDEC Brownfield Site. The site had a long industrial history, was contaminated with petroleum products and historic fill, and the redevelopment was being closely scrutinized by the community and NYSDEC. GZA prepared Excavated Material Disposal Plans, reviewed potential disposal facilities, conducted waste characterization soil sampling, prepared a Community Air Monitoring Plan, and conducted community air monitoring using three stations that continuously monitored volatile organic compounds and particulates.

Principal-in-Charge, NYCSCA- Metropolitan High School (with Leon d DeMatteis Construction Corp.), New York, New York. Managed construction support services related to soil management and community air monitoring associated with the construction of a New York City school complex and associated utility corridors. The site was a former Inactive Hazardous Waste Site contaminated with chlorinated solvents and historic fill. GZA prepared Excavated Material Disposal Plans, reviewed potential

David M. Winslow, Ph.D., P.G.
Principal

disposal facilities, conducted waste characterization soil sampling, prepared a Community Air Monitoring Plan, and conducted community air monitoring using three stations that continuously monitored volatile organic compounds and particulates.

Senior Project Manager, NYCDEP- Catskill Delaware Ultra Violet Light Disinfection Facility Site Preparation Contract (Granite Halmar). As part of one of the largest Water Treatment construction projects in the country, Dr. Winslow managed the environmental and compliance portions of the project for the contractor. The projected involved the excavation of a shaft to a depth of 90 feet below ground surface in order to access the Catskill Aqueduct. GZA's services included preparation and implementation of an In-Situ Soil Sampling and Analysis Plan, preparation of an Excavation, Transportation and Disposal Plan, preparation of a Storm Water Pollution Prevention Plan and Erosion Control Plan, and preparation of a Construction Waste Management Plan.

Senior Project Manager, The General Consulate of the People's Republic of China, New York, New York. Performed a review of past investigations and remediation conducted by the NYSDEC in relation to a No. 6 Fuel Oil Release at the site of the Chinese Consulate; determined that previous remedial efforts had reached a point of diminishing returns. Designed an investigation to determine if any additional source of product remained beneath the slab of the building; based on results, prepared a Site Investigation Report and Exposure Assessment for submittal to the NYSDEC. The report recommended that all remedial efforts be suspended and the site be monitored for one year to assess product rebound. If product levels remained similar, GZA would recommend no further action. The NYSDEC accepted the proposal.

Senior Project Manager, United States Postal Service, Farley Building, New York, New York. Assisted in a hazardous materials survey and soil characterization project associated with the proposed redevelopment of the Farley Building as the new Pennsylvania Station. The survey consisted of multiple reconnaissance of the portions of Amtrak located below the Farley Building which would be impacted by proposed renovations. The survey identified PCB bearing equipment, mercury bearing equipment, asbestos containing materials, lead-based paint, miscellaneous chemicals and petroleum products, as well as non-hazardous-materials-contaminated soils. The information was utilized to prepare demolition specifications and a soil management plan.

Project Geologist, NYSDEC, Region I and II, various locations throughout New York State. Supervised construction and operation of several groundwater remediation systems at petroleum-contaminated gasoline service stations. These remediation systems included technologies such as pump and treat, air sparging, vapor extraction, vacuum enhanced recovery, and bioremediation using the injection of proprietary bacteria and nutrient solutions. Conducted and assessed remedial selection investigations including slug tests, pump tests, sparge tests, vapor extraction tests and enhanced fluid recovery tests.

BROWNFIELDS EXPERIENCE

Principal-in-Charge, JPMorgan Chase, Brownfields Redevelopment, Orangeburg, New York. Principal-in-charge (PIC) for $3M+ investigation/remediation oversight project at a 90+ year old State hospital campus slated for redevelopment as a database center. The 61-acre Site consists of 32 abandoned and derelict buildings, walkways, roads and significantly overgrown landscape areas. Initial project work included preparation of a New York State Department of Environmental Conservation (NYSDEC) Brownfield Cleanup Program (BCP) application and design and implementation of a fast-track, comprehensive remedial investigation. Upon completion of RI, GZA prepared an Interim Remedial Measures (IRM) Workplan to allow Site remediation/ development to begin prior to development of a site-wide remedial action. A site-wide Remedial Action Workplan (RAWP) was then developed and is currently in the NYSDEC review/public comment period. GZA is currently performing IRM remediation oversight, clearing sources for soil import and facilities for soil disposal, and perimeter air monitoring at the Site. Daily and monthly field reports and air monitoring reports submitted to NYSDEC. Upon approval of the site-wide RAWP, GZA will continue these tasks during the site-wide remedial action. GZA's PIC, Project Manager and field staff participate in frequent communications with the NYSDEC field inspector and the NYSDEC project manager

Principal-in-Charge, Former Nuhart Plastics Site, New York State Superfund Site, Brooklyn, New York. GZA was retained to conduct a feasibility study and remedial planning for this former plasticizer facility with on-site and off-site pollutant concerns.

David M. Winslow, Ph.D., P.G.

Principal

Initial site investigations were conducted by others. Project is a high-profile New York State Superfund Site and requires regulatory compliance with NYSDEC, NYCOER, as well as close coordination with local government bodies.

Principal-in-Charge, Former Cascade Laundry, Brownfield Redevelopment, Brooklyn, New York. Responsible for environmental and construction management services required to successfully navigate seven-building redevelopment project through the New York City Office of Environmental Remediation's (NYCOER's) E-Designation and Voluntary Cleanup Programs, as well as the New York State Department of Environmental Conservation (NYSDEC) Brownfield Cleanup Program (BCP). Project included site investigation, design, remediation, and construction.

Principal-in-Charge, Former BH Aircraft Site, Brownfield Redevelopment, Farmingdale, New York. Prepared NYSDEC Brownfield Cleanup Application (BCA), conducted remedial investigation for chlorinated solvents and metals in soil and groundwater, conducted soil gas and soil vapor investigations, closed out sanitary and industrial leaching pools; prepared remedial investigation and remedial action work plan. Constructed soil vapor extraction system. Prepared FER and SMP.

Principal-in-Charge, National Resources Brownfield Development, Edgewater, New Jersey. Provided environmental consulting services during the purchase and redevelopment of a brownfield site contaminated with coal tar and arsenic. The site was the former location of Unilever, Inc.'s research and development facility and had housed industrial operations since 1910. It was found to be contaminated with tar, deposited on site by an adjacent roofing tar manufacturer. Designed and implemented a Phase I ESA, prepared a site conceptual model, and developed a remedial cost estimate in order to secure cost cap insurance and financing. Following the real estate transaction, GZA completed remediation of the site under NJ's Industrial Site Recovery Act (ISRA). Prepared and submitted a Remedial Investigation and Interim Remedial Measures Plan for review by the NJDEP.

The site was found to be impacted by coal tar derived roofing tar and fill material containing significantly elevated concentrations of arsenic. The main chemicals of concern were benzene and arsenic. Arsenic in soils was detected at concentrations as great as 30,000 ppm and 20,000 ppb in groundwater.

GZA negotiated site-specific cleanup standards for arsenic and for pitch material. Pitch material remediation was limited to soft fractions of pitch that were impacting groundwater. The arsenic standard of 600 ppm was derived imperially by comparing soil concentrations to groundwater. The approved remedial strategy consisted of institutional and engineered controls to limit exposure to contaminants, excavation and off-site removal of arsenic-impacted soils greater than 600 ppm, in-situ solidification and stabilization of pitch impacting groundwater, installation of a groundwater barrier wall to protect the Hudson River, and stabilization of a rip rap embankment to prevent pitch accumulation on the shore line.

Principal-in-Charge, Bay Park Brownfield Redevelopment, Coney Island, New York. Providing environmental services during rehabilitation and expansion of 1970s-era mixed use complex, which covers an area equivalent to three city blocks. GZA facilitated the Brownfield Cleanup Program (BCP) applications for two adjacent parcels within the complex: the first for an existing retail space formerly occupied by a dry cleaner; the second application is for an adjacent "historic" dry cleaner lot that had been razed as part of urban renewal in the 1960s. Previous site investigations had documented the presence of tetrachlorethene (PCE) in soil gas; GZA's Remedial Investigation Work Plan (RIWP) outlined work required to delineate the vertical and horizontal extent of the impacted soils, soil vapor and groundwater at both BCP sites. A Remedial Action Work Plan was developed to address contaminated media. A subslab depressurization system was designed to protect residential and retail tenants, in conjunction with source area treatments.

Senior Project Manager, City of Schenectady, Brownfield Pilot Assessment Program, Schenectady, New York. Dr. Winslow prepared a proposal to perform Brownfield Assessment Services for the City of Schenectady. The work was awarded in May 2000. The services were as follows: create a forum for the expanded and interactive community involvement in the Brownfield initiative; review existing planning information, community needs, and private interests for the site; review ownership and site use histories to identify potential environmental concerns; secure all necessary permits and file appropriate applications; determine all sources of alternative funding and apply for grants; and conduct environmental investigations and create remedial action plans.

David M. Winslow, Ph.D., P.G.

Principal

Senior Project Manager, New York City Department Housing Preservation and Development, NYSDEC Brownfield Program, New York, New York. Dr. Winslow managed the remedial investigations on eleven brownfield sites undergoing redevelopment as affordable housing. The remedial investigations consisted of geophysical surveys, test pit excavations, soil gas surveys, soil and groundwater sampling, and monitoring well installation and sampling. Eleven remedial investigation reports/qualitative risk assessments were completed at these properties in a three month period. This data was used to produce remedial alternative analysis for each of the eleven sites.

Principal-in-Charge, Silver Star Mercedes Brownfield Redevelopment, LIC, New York. Member of design team for the redevelopment of a former automobile services station/car dealership. Six-story building will house a Mercedes dealership, parking and affordable housing. Dr. Winslow consulted with the owner and design team regarding the (E) Designation and the feasibility of enrolling the Site in either the NYSDEC or the NYCOER Brownfield Program. Based upon the results of the Site Investigation the site was enrolled in the NYCOER Brownfield Program. A Remedial Action Plan was submitted to the NYCOER to remove impacted soils and install a vapor barrier liner.

Senior Project Manager, Meridian Development Partners, LLC, Former Ideal Forging, Southington, Connecticut. Designed and managed the investigation, conceptual remedial approach, and remedial cost estimate for a former forging plant, adjacent to a municipal drinking water well, to be redeveloped as a mixed-use residential and retail complex. The site's soil and groundwater were impacted by fuel oil and cutting oil releases. In addition, a portion of the site was located within the floodplain and a large retention basin was required in order to develop the site. Due to the large amount of earthwork required to accommodate civil engineering designs, the site civil construction and the remedial construction were combined to eliminate issues related to handling contaminated material. The remedial approach consisted of a combination of excavation, on-site treatment of soils, placing contaminated soils under building pads and roads to render them inaccessible, using treated soils as asphalt road-base, constructing a retaining wall that would also act as a barrier to free product migration, capping, installation of sub-slab depressurization systems beneath new buildings, and monitored natural attenuation. Assisted client with presentations to the planning board and wetlands commission.

Senior Project Manager, Nine Mall Investors, LLC – Nine Mall Plaza – Dry Cleaner, Wappingers Falls, New York. Designed and managed the investigation and remediation of tetrachloroethylene-impacted soils and groundwater associated with a dry cleaner. Performed due diligence investigations, prepared a NYSDEC Brownfield Cleanup Program (BCP) application, and aided the developer in successfully completing the BCP application process. Following some additional assessment, negotiated with the NYSDEC to submit a Remedial Investigation Report/Remedial Action Plan, thereby saving time and money associated with preparation and public comment related to a remedial investigation work plan. In addition, a remedial approach of enhanced bioremediation was proposed to complete the remedial actions already undertaken at the site, realizing further cost savings for client.

Senior Project Manager, National Resources, Brownfields, Various Locations Nationwide. As Client Manager, assisted the development team in assessment, investigation and remediation planning at several Brownfield properties throughout the United States. Projects included due diligence services, document reviews, conceptual remedial plans and cost estimates for properties formerly operated as Manufactured Gas Plant Sites, Unilever Cosmetics and Edible Oils plant, IBM's Fishkill West Campus, former pharmaceutical sites, and former dry cleaning sites. Designed and implemented Site Investigations, Site Assessments, and remediation projects. Oversaw the design, operation, monitoring, and maintenance of a total fluids and air sparging remediation system targeted to remediate a chlorinated solvent plume at the former Smith Industry property in Grand Rapids, Michigan.

Senior Project Manager, Meridian Development Partners, LLC, Brownfields, North Carolina. Provided environmental consulting services during a proposed property transaction of a former electronics manufacturing site utilized by Channel Master to produce satellite dishes. GZA's services consisted of reviewing previous environmental reports, conducting a Phase II Environmental Site Investigation, conducting a Supplemental Phase II Environmental Site Investigation, and preparing remedial cost estimates to be used by the client during contract negotiation.

David M. Winslow, Ph.D., P.G.

Principal

During the course of the document review it became apparent that the site had been impacted by releases of chlorinated solvents. While previous consultants had indicated that the release had resulted in minor impacts to soil and groundwater, review of available documents and local hydrogeologic conditions indicated that borings had not been properly located. Therefore, GZA recommended a Phase II Site Investigation.

The results of the investigation indicated that chlorinated solvent-impacted soil and groundwater were present in the vicinity of a former spill containment UST associated with a flammable liquids storage area. The solvents had impacted both the overburden and bedrock water bearing units. The initial investigation indicated that the contamination was not migrating off-site; however, the vertical and horizontal extent of contamination was unknown.

Dr. Winslow designed a rapid turnaround and cost effective study to assess the vertical and horizontal extent of contamination within the timeframe of the due diligence period in order to apply cost certainty to estimated remediation figures. GZA mobilized a Geoprobe direct push drill rig, field instruments, and an air rotary drill rig to complete the investigation within a two week period. The results of the investigation indicated that the bedrock water bearing unit had only minor impacts and the horizontal extent of the overburden contamination was limited to the area around the former spill containment UST. With this knowledge Dr. Winslow was able to design a conceptual approach to remediation and apply realistic cost estimates in order for the Client to make an informed decision regarding purchase of the brownfield site.

Project Manager, National Auto Parts Retailer, Brooklyn, New York. Designed and oversaw the remediation of gasoline impacted soil and groundwater during redevelopment of site that was entered into the NYSDEC Voluntary Cleanup Program. The remediation consisted of the removal of eight 550-gallon gasoline USTs, the excavation of 2,200 tons of petroleum impacted soils, performance of high vacuum dual phase extraction, and the injection of Oxygen Release Compound (ORC) to accelerate attenuation following source area treatment. The remedial efforts resulted in a decrease of dissolved-phase contamination and expected closure of the case with the NYSDEC.

TRANSPORTATION / INFRASTRUCTURE

Lead Scientist/Environmental, Tappan Zee Bridge Replacement, Tarrytown and South Nyack, New York. As a specialty subcontractor to the lead bridge designer, HDR, providing environmental consulting services related to demolition of existing three-mile-long span and construction of new Hudson River crossing. Environmental services include preparation of environmental compliance plans; soil and groundwater characterization for disposal; pre-demolition hazardous materials investigation; hazardous materials abatement design and oversight; remedial action plans; and underground storage tank (UST) removal oversight.

Principal-in-Charge, Beacon Station Transit Oriented Development (with AECOM), Beacon, New York. Designed and oversaw the environmental assessment, site investigations and conceptual remedial approach in support of the proposed Transit Oriented Development (TOD) at Metro-North Railroad's (MNR) Beacon Station. MNR was preparing a preliminary design for a TOD for inclusion in a request for proposals to developers. Dr. Winslow designed a Site Assessment program to identify and quantify the environmental liabilities associated with the development. The study included compilation of existing environmental data on five parcels (including a coal tar impacted parcel), a Phase I Environmental Site Assessment on five parcels, a Site Investigation to evaluate data gaps, preparation of a conceptual remedial approach, and preparation of remedial cost estimates. The information was designed to be used in the RFP process to reduce uncertainties in the development proposal process.

Senior Project Manager, NJTA - TransHudson Express Tunnel-Manhattan Segments (Judlau-Halcrow Joint Venture), Civil Construction Support Services, New York, New York. As part of the design-build project for the Manhattan Tunnels Project, designed and oversaw the soil and rock characterization of the soils and rock within the shaft and starter tunnels at 29th Street and 12th Avenue. The project involved the excavation of a shaft to a depth of 130 feet below ground surface in order to allow access by the tunnel boring machine. GZA's services included preparation of an In-Situ Soil Sampling and Analysis Plan, a Field Sampling Plan, collection of 190 composite soils samples representing 500 cubic yard cells at five foot lifts, preparation of a field summary report, and recommendations to the contractor on materials disposal.

David M. Winslow, Ph.D., P.G.

Principal

INDUSTRIAL / COMMERCIAL

Principal-in-Charge, Steel Craft, Newark, New Jersey. Designed and conducted a pilot test to evaluate the feasibility of soil vapor extraction (SVE) to remediate unsaturated soils impacted with chlorinated volatile organic compounds (cVOCs) using horizontal well network. Airflow in the treatment zone is subject to induced pressure gradient, driving contaminant mass toward a vacuum recovery system.

Principal-in-Charge, Chrysler Corporation, various sites in New Jersey and New York. As part of a long-standing environmental consulting contract, provide a range of services, often conducted in support of dealership expansion or property transactions, including compliance activities, site assessment and hazardous materials building services, as well as storage tank management and remediation.

Principal-in-Charge, Preferred Freezer-Bayway, Elizabeth, New Jersey. GZA has provided varied services at this 20-acre brownfield site including Phase I ESA, Brownfield Designation services, site/civil work, a redevelopment plan, extensive permitting with numerous entities, geotechnical investigation and review, wetlands survey, a pre-demolition asbestos-containing material survey and hazardous waste inventory, and UST removal. After project owner opted into NJDEP LSRP program, GZA's LSRP obtained soil remediation permit and Restricted RAO for site. Groundwater monitoring is ongoing with a CEA expected before 2014. At additional Preferred Freezer sites in Bayonne, Jersey City and Newark, GZA is also responsible for annual inspection and biennial certification of Deed Notices.

Principal-in-Charge, Kelley Drye & Warren, LLC/Historic Residence, Peapack-Gladstone New Jersey. In support of a real estate transaction, designed and managed the closure of a 1,000-gallon gasoline tank and 550-gallon fuel oil tank located on a residential property estate. The tanks were located beneath a retaining wall supporting a slope and adjacent to a gas line; therefore, they were closed in place.

Principal-in-Charge, New York Life Investment Management, Various Properties, New Jersey. Designed and managed a due diligence program for the client who was acquiring a portfolio of nine industrial/warehouse properties. Provided advice regarding environmental liability and risk associated with each property. Prepared remedial cost estimates and prepared a program to take several sites into New Jersey's LSRP program.

Principal-in-Charge, New Brunswick Properties, LLC, New Brunswick, New Jersey. Assisted a trucking company with the acquisition of a truck depot. A previously undetected UST was located and removed. Soils were found to be contaminated with historic fill and trichloroethene (TCE) above impact to groundwater standards. The site was entered into New Jersey's LSRP program and historic fill was addressed through capping and a deed notice; no CEA was required. A groundwater investigation found that the TCE had not impacted groundwater and no further action was necessary.

Senior Project Manager, U-Haul, Edison, New Jersey. Conducted a remedial investigation on a U-Haul site characterized by MTBE and gasoline-contaminated groundwater. The contamination was commingled with two other properties' contaminant plumes. Using natural attenuation modeling, demonstrated that U-Haul's component of the contamination had only migrated 90 feet downgradient and would attenuate with time. Designed, permitted and constructed a dual phase high vacuum extraction system, installed under budget, to remediate the source of contamination on the U-Haul property.

Senior Project Manager, ConocoPhillips, various projects in New York and New Jersey. Prime contract under which GZA provided environmental consulting services for the operation and maintenance of remediation systems, groundwater monitoring and reporting, site investigation and remedial design service, as well as closure and upgrades of stations and fueling systems.

Senior Project Manager, Hertz Rent-A-Car, LaGuardia Airport, Queens, New York. Designed and implemented a Site Investigation to delineate the extent and magnitude of separate-phase product, petroleum vapors and dissolved-phase petroleum contamination/MTBE emanating from the current and former fueling operations at the Hertz facility. Following characterization, designed a cost-effective, receptor-based remediation system to mitigate separate-phase product and control petroleum vapors.

David M. Winslow, Ph.D., P.G.

Principal

Senior Project Manager, U-Haul, Bronx, New York. Designed and implemented the remediation of a U-Haul Moving Center in the Kingsbridge section of the Bronx. The site formerly contained three separate fueling areas. Two of the fueling areas contained low levels of dissolved phase contamination; the NYSDEC closed these areas of concern based upon natural attenuation modeling and a risk based approach. The third area of fueling was characterized by free-phase product. The area of saturated soils was excavated and transported off-site for treatment. The excavation was then lined with oxygen release compound (ORC) prior to backfilling. ORC was then injected into dissolved contamination plume to promote biodegradation downgradient of the former tank pit. The leading edge of the plume was allowed to attenuate following source removal. The NYSDEC closed the case within one year of the commencement of remedial action and the project was completed under budget.

Senior Project Manager, U-Haul, Staten Island, New York. Conducted a Site Investigation at the U-Haul facility located on Bay Street in Staten Island, New York. The results of the Site Investigation indicated that soil and groundwater in the vicinity of the former UST area and fuel dispensers were contaminated with gasoline compounds. Conducted a Remedial Investigation and prepared a Remedial Action Plan for submittal to the NYSDEC. Due to fluctuations of seasonal water table elevations and a thick zone of adsorbed-phase contamination, a total fluid extraction system was recommended and installed to address dissolved phase and adsorbed phase contamination.

Senior Project Manager, Mystic Transportation Inc., Mount Vernon, New York. Designed and supervised the construction of a No. 4 fuel oil recovery system at a residential building where, due to an overfill, a 5,000-gallon AST had ruptured and spilled 6,600-gallons of fuel oil. Eight hundred gallons of fuel oil were released into the groundwater beneath the building and into the Bronx River. Following emergency response and cleanup of fuel oil in the basement of the building, a product recovery system and water treatment system were installed. Total fluids were recovered from each recovery trench and routed to an oil/water separator and carbon treatment system housed in the basement of the building. In addition, several sumps were impacted by the fuel oil release. The effluent water from these sumps was also routed to the treatment system prior to discharge to the municipal storm water system. Within approximately eight months, product levels had decreased to trace amounts in all but one well.

HEALTHCARE PROJECTS

Principal-in-Charge, Holy Name Hospital, Teaneck, New Jersey. Oversee asbestos management and lead-based paint evaluation services at a variety of buildings on the hospital campus.

Principal-in-Charge, St. Joseph's Hospital, Paterson, New Jersey. Completed various projects, including a lead and asbestos investigation to aid in the hospital's day care center license renewal and asbestos investigations at multiple vacant houses prior to their complete demolition as part of hospital expansion.

Senior Project Manager, New York Presbyterian Hospital, New York, New York. Conducted assessment of a PCB-bearing transformer to be removed as part of a construction project. The transformer was found to have leaked, resulting in impacts to the concrete pad and soils. Designed and oversaw a remediation program to remove the transformer, concrete pad and impacted soils. The case was closed with the NYSDEC.

Senior Project Manager, Memorial Sloan Kettering Cancer Center (with Granary Associates), New York. Designed and coordinated a pre-demolition laboratory and hazardous material survey. The survey included an evaluation and inventory of all hazardous chemicals, waste and biohazards associated with each laboratory. Once the hazard assessment was completed, a survey was designed to determine impacts from use of building materials in light of planned demolition activities. Areas such as storage cabinets, duct work, fume hoods, bench tops and plumbing were evaluated for presence of hazardous substances. In addition, a lead-based paint survey and a universal waste survey were conducted. Laboratory decontamination and hazardous material specifications were created and a contractor was selected. GZA personnel coordinated and oversaw the decommissioning and abatement.

David M. Winslow, Ph.D., P.G.

Principal

ENERGY PROJECTS

Principal-in-Charge, TransCanada – Ravenswood Power Generating Station, L.I.C., New York. Designed and oversaw the spill response investigation following the discovery of a 25,000 gallon kerosene release from an underground fuel oil line connecting a gas turbine generator with the 6,000,000 gallon aboveground storage tank. Within one week of notification of the release, GZA was on-site conducting a subsurface investigation to delineate the vertical and horizontal extent of kerosene associated with the release. In addition, GZA installed several recovery sumps to initiate product recovery during the investigation period. Dr. Winslow developed a Conceptual Site Model (CSM) that was continuously revised and updated as data became available. The initial CSM projected that kerosene would migrate vertically to the water table and then flow west towards the East River. However, once investigative activities and data review commenced it became evident that anthropogenic features (old foundation elements and utility conduits) were complicating kerosene migration. In addition, shallow bedrock at the release area resulted in migration of kerosene to the north, south, and west from the release area. The investigation IRM was completed within three months of mobilization to the Site and included the installation of over 30 soil borings, 14 monitoring wells and four recovery sumps, and design of an interim product recovery system. Within the first four months of the release 5,000 gallons of kerosene were recovered. A product recovery system was designed and installed to continue product recovery past the emergency response stage. In a subsequent project at the site, oversaw team responsible for asbestos surveys and sampling of suspect materials throughout the power plant, including the 10-story boilers and roof.

Senior Project Manager, Enercon Inc. – Indian Point Energy Center, Buchanan, New York. Designed and implemented a site investigation to delineate and determine the source of tritium, strontium and cesium detected in groundwater as a result of a leak in spent fuel storage pool and process piping at the Indian Point Nuclear Plant. The investigation consisted of a thorough review of construction drawings, historic hydrogeologic data and historic groundwater chemistry data to prepare a conceptual site model for the release. In order to verify the conceptual site model, GZA advanced 42 bedrock and overburden borings at the site to supplement the site's existing 18 groundwater monitoring wells. The borings were advanced using a combination of drive and wash techniques and rotary coring techniques. Rock cores were characterized for the presence of water bearing fractures as well as lithology. All bedrock borings were subject to downhole geophysical borehole logging consisting of acoustic televiewer, optical televiewer, temperature, conductivity, and heat pulse flow meter. Hydraulic conductivity was evaluated using a combination of extraction packer testing and sustain yield pump tests. Wells were completed using multilevel sampling systems resulting in 127 sample intervals. GZA then completed an organic dye tracer test to confirm contaminant flow paths and groundwater velocities. GZA was able to delineate the extent of horizontal and vertical groundwater contamination, determine the sources of the contamination and the post release flow paths. GZA then recommended a long term monitoring plan to be implemented at the site to assess long term plume reductions as well as monitor potential releases from other SSCs.

Senior Project Manager, Hudson High Voltage Direct Current (HVDC) Converter Station/Siemens AG, Ridgefield, New Jersey. Evaluated the impacts to construction associated with contaminated soils and groundwater at the site in order for Siemens to determine that the developer completed all necessary environmental remediation in accordance with NJDEP regulations prior to construction of the facility. The site is being developed as part of a transmission project intended to convert the power between New Jersey's Public Service Electric & Gas (PSEG) 230 kV grid and New York's Con Edison 345 kVgrid.

Principal-in-Charge, SUEZ Energy Generation NA, LLC, Astoria, New York. Designed and managed an environmental investigation to characterize soils and groundwater as part of the pre-construction design phase of the Astoria Energy Phase II project. The proposed power plant was situated on a former major oil storage facility and was characterized by approximately 10 feet of historic fill material and petroleum contaminated soils and groundwater. The investigation consisted of collecting soils samples in a grid fashion in areas proposed for grubbing, excavation of structures and overhead and subsurface transmission lines in order to characterize soils for proper handling and disposal. In addition, groundwater samples were collected to evaluate the necessity for treatment of dewatering effluent. Then prepared a Site Investigation Report and a Construction Contaminant Management Plan to be used by the contractor for proper health and safety, handling, transportation and disposal of contaminated media. During construction, GZA conducted waste characterization soil sampling for disposal of contaminated material.

David M. Winslow, Ph.D., P.G.

Principal

VAPOR INTRUSION

Principal-in-Charge, Bay Park Brownfield Redevelopment, Coney Island, New York. As part of brownfield redevelopment, GZA's Remedial Investigation Work Plan (RIWP) outlined work required to delineate the vertical and horizontal extent of the impacted soils, soil vapor and groundwater at both BCP sites. A Remedial Action Work Plan was developed to address contaminated media. A subslab depressurization system was designed to protect residential and retail tenants, in conjunction with source area treatments.

Principal-in-Charge, POKO Management, LLC, Brooklyn, New York. Provided environmental due diligence services during real estate transaction and renovation. The Phase I ESA identified a former dry cleaning operation at the site. Initial investigations found no soil contamination, however, groundwater downgradient of the dry cleaner was found to be impacted. Additional investigations found that groundwater was only marginally impacted, however, subslab soil gas PCE concentrations were as high as 11,000 ug/m3. GZA proposed a remedy consisting of a subslab depressurization system to address potential vapor intrusion and monitored natural attenuation to address the groundwater condition. Dr. Winslow prepared design specifications for construction of SSDS at the site.

Principal-in-Charge, i.park Edgewater, LLC, Edgewater, New Jersey. As part of this mixed use Brownfield development project, Dr. Winslow, conducted a Vapor Intrusion Study at the site which resulted in the requirement for all existing buildings and new construction to incorporate passive subslab depressurization systems with the ability to be converted to active systems. Designed systems for 10 separate buildings. In addition, developed a program to evaluate the effectiveness of each passive system to determine if active depressurization would be required. The program was accepted by the NJDEP.

NEW YORK CITY (E) DESIGNATED SITES

Principal-in-Charge, Highline Development Corp, West 29th Street, New York, New York. Managed CEQR (E) designated site requirements associated with the redevelopment of seven parcels with industrial histories for use as a hotel and residential building, all under a tight time schedule. Following NYCDEP's acceptance of the Site Investigation Work Plan, GZA advanced 32 soil borings, collected 64 soil samples, and installed 15 groundwater monitoring wells; a Site Investigation Report was submitted in combination with a Remedial Action Plan in order to save time for the client. The site was found to be contaminated with chlorinated solvents. GZA proposed a remedial action which coincided with the proposed redevelopment of the parcels. The remedial design consisted of excavation of soils to bedrock to accommodate the foundation design of the proposed building. Soil samples were collected in a grid across the site at multiple depths to further characterize VOC-contaminated soils, historic fill material and native soils, for disposal purposes. This identification of "cells" of soil that could be transported to different facilities resulted in significant cost savings to the client. In addition, GZA recommended a soil vapor barrier and post excavation groundwater monitoring. Both the NYCDEP and the NYSDEC approved the work plans.

Senior Project Manager, Horrigan Development Partners, North 9th Street, Williamsburg, New York. Managed CEQR (E) designated site requirements associated with the redevelopment of a former industrial building for reuse as a residential building. Following NYCDEP's acceptance of Site Investigation Work Plan, conducted a Site Investigation and submitted a Site Investigation Report combined with a Remedial Action Plan in order to save time for the client. When the site was found to be contaminated with chlorinated solvents, proposed a remedial action which coincided with the proposed redevelopment of the parcels. The remedial design consisted of excavation of soils to bedrock to accommodate the foundation design of the proposed building. Soil samples were collected in a grid across the site at multiple depths to further characterize VOC contaminated soils, historic fill material and native soils, for disposal purposes. This identification of "cells" of soil that could be transported to different facilities resulted in significant cost savings to the client. In addition, GZA recommended a soil vapor barrier and post excavation groundwater monitoring. Both the NYCDEP and the NYSDEC approved the work plans.

MANUFACTURED GAS PLANTS (MGP) AND COAL TAR SITES

Project Manager, National Autoparts Retailer, Former MGP Site Redevelopment, Staten Island, New York. Conducted environmental due diligence studies on a former natural gas storage site targeted for redevelopment for commercial interests. A

David M. Winslow, Ph.D., P.G.

Principal

Phase I Environmental Site Assessment and a Phase II Site Investigation were performed prior to purchase of the property. The site had previously been utilized by Brooklyn Union Natural Gas as a natural gas storage site; the site had been listed as a potential MGP site operating in the late 1800s and early 1900s. Performed a remedial investigation under the supervision of the NYSDEC, including a remedial investigation work plan, the advancement of 20 soil borings, the installation of 10 temporary well points, regulatory interfacing, laboratory services, and a remedial action plan. It was determined that a concrete vault housing piping had been filled with condensate-contaminated debris during site closure. All contaminated material was confined to within the concrete vault. No other contaminants were detected above applicable guidance values. The contaminated material was excavated from the concrete vault; no groundwater had been impacted by the presence of the contaminated material. The NYSDEC granted a no further action letter, and the site was developed as a retail autoparts store.

Senior Project Manager, National RE/Sources, Former MGP Site Redevelopment, Tarrytown, New York. Prepared a conceptual remedial action plan and provided cost estimates to remediate a site that had operated as an MGP until the 1930s. The site had two areas of MGP-contaminated soil and groundwater as well as three areas of diesel-contaminated soil and groundwater. The conceptual remedial action consisted of a combination of containment, encapsulation, excavation, on-site thermal treatment, and product recovery. Land use restrictions were incorporated into the conceptual remedial action plan to allow for less stringent cleanup standards. Dr. Winslow provided cost estimates for the remedial actions, which were used by the developer to determine the feasibility of implementing the remediation.

RELEVANT GEOLOGIC EXPERIENCE

Dr. Winslow has conducted structural geologic field mapping to evaluate locations of folding, faulting and lithologic contacts in both the western and eastern United States, as well as overseas in the Pakistan Himalaya. The results of the geologic mapping have been used to assess regional scale tectonic relationships as well as local scale mineral resources. In the Pakistan Himalaya, Dr. Winslow was able to map an active tectonic fault which accommodated kilometers of uplift in one of the most tectonically active areas of the world.

Dr. Winslow has utilized remote sensing, photo lineament analysis, and structural/petrographic techniques to evaluate the pressure, temperature and time history of rocks associated with tectonic faulting. This information has included field scale structural analysis, petrographic thin section analysis, fluid inclusion analysis, major cation (thermobarometric analysis) chemistry, and thermochronological analysis of rocks from several tectonic complexes. This information has been used to evaluate the movement and uplift history along major tectonic faults.

EXPERT TESTIMONY

Principal, New York State Attorney General's Office, Soundview Avenue, Bronx, New York. Provided expert testimony with regards to contaminant fate and transport of MTBE and hydrogeology for a case involving a commingled MTBE Plume remediated under the NYSDEC Spill Fund.

Principal, Avis Budget Car Rental, JFK International Airport, Queens, New York. Provided expert testimony with regards to an underground utility damaged during replacement of an underground storage tank when a contractor drove sheeting through an 18-inch sewer line located 18 feet bgs. Provided an opinion on whether proper procedures had been followed to identify utilities during design and construction.

Senior Project Manager, New York City School Construction Authority (NYC SCA), Corona, Queens, New York. Provided expert testimony in a condemnation case regarding impacts to the site from lead contamination associated with historic fill at the site. In some instances, lead concentrations were sufficient to classify soils as hazardous waste. Provided testimony concerning the nature and extent of the contamination, as well as typical remedial solutions to this issue and costs associated with the remediation. Remediation costs were estimated for residential usage vs. usage as a public school in order to determine what the environmental remediation costs would be under the highest and best use of the site.

David M. Winslow, Ph.D., P.G.

Principal

Senior Project Manager, Medi-Ray Inc., Tuckahoe, New York. Provided expert testimony concerning contaminant fate transport of lead in the environment in conjunction with a "whistle blower" case. The former employee charged that he was fired because he intended to report to the authorities the mismanagement and dumping of lead into the environment. Dr. Winslow provided testimony concerning background concentration of lead in the environment, contaminant fate and transport properties of lead, the potential to create a substantial and material threat to public health and the environment, and critique of the conclusions of the opposing witnesses.

Senior Project Manager, Toys-R-Us, Yonkers, New York. Provided factual testimony concerning site investigation and remediation efforts during the development of a Babies "R" Us store on a site that had been previously filled in the 1950s. During excavation to construct the store, evidence of commercial and industrial waste was detected in the fill material. This included fill with chemical odors, buried drums, and cinders. Once this material was identified it could no longer be disposed of as construction and demolition debris. Laboratory analysis indicated that the fill material contained metals and organic compounds above standards. Babies "R" Us sent the site owner a bill for the remedial efforts. The site owner disputed whether the fill material required special handling and whether the remediation was conducted in accordance with industry standards and state regulations.

Ph.D. Dissertation

Pressure Temperature Time History of Nanga Parbat-Haramosh Massif, Pakistan Himalaya. Lehigh University, 1995.

Publications and Presentations

Winslow, D. M., Zeitler, P.K., Chamberlain, C.P., and Williams, I.S., 1996, Geochronologic Constraints on Syntaxial development in the Nanga Parbat Region, Pakistan, Tectonics.

Winslow, D.M., Chamberlain, C. Page, Zeitler, P.K. 1995, Metamorphism and Melting of the Lithosphere Due to Rapid Denudation, Nanga Parbat Massif Himalaya, Journal of Geology.

Winslow, D.M., Zeitler, P.K., Chamberlain, C. Page, Hollister, L.S., 1994, Direct Evidence of a Steep Geotherm Under Conditions of Rapid Denudation, Western Himalaya, Pakistan, Geology.

Craw, D., Koons, P.O., Winslow, D., Chamberlain, C.P., Zeitler, P.K., 1994, Boiling Fluids in a Region of Rapid Uplift, Nanga Parbat Massif, Pakistan, Earth and Planetary Science Letters.

Winslow, D.M., Bodnar, R.J., Tracy, R.J., 1993, Fluid Inclusion Evidence for a Counterclockwise P-T Path in CMT of Central Massachusetts. Journal of Metamorphic Geology.

Rapid Vapor Intrusion Assessment and Mitigation at a Hurricane Sandy-Impacted Brownfield Site, Battelle Chlorinated Conference, Monterey, California, May, 2014

Arsenic Speciation, Mobility and Treatability at a Former Industrial Site in Edgewater, New Jersey, Environmental Services Association of Alberta (ESAA)/Remediation Technologies Symposium 2013 (RemTech 2013), Banff, Alberta, October, 2013

Arsenic Speciation, Mobility and Treatability at a Former Industrial Site in Edgewater, New Jersey, 29th Annual International Conference on Soils, Sediments, Water, and Energy/Association for Environmental Health and Sciences (AEHS) Foundation, University of Massachusetts, Amherst, Massachusetts, October, 2013.

Bench Scale In-situ Solidification/Stabilization Treatability Tests Using ANSI 16.1., Environmental Services Association of Alberta (ESAA)/Remediation Technologies Symposium 2012 (RemTech 2012), Banff, Alberta, October, 2012

Green Remediation at a LEED Silver Brownfield Site, The Environmental Institute, Green Remediation Conference, Amherst, MA, June 2010

Characterization of Tritium and Strontium Releases and Hydrogeology at the Indian Point Nuclear Power Plant, Buchanan, New York, Northeast Geological Society of America, March 2007

Integration of Investigative Methods to Assess a Porous Media vs. Fracture Flow Approach in Fractured Bedrock Systems, 2007, U.S. EPA/NGWA Fractured Rock Conference, September 2007

David M. Winslow, Ph.D., P.G.

Principal

Certifications/Training

- OSHA 40-hour Health and Safety Training Certification – 1995
- 8-hour Site Supervisor Certification - 1995
- OSHA Confined Space Entry Training Certification - May 1995
- ASTM Risk Based Corrective Action for Petroleum Contaminated Sites – 1998

Affiliations/Memberships

- Program Committee Member, Urban Land Institute (ULI)/Northern New Jersey Chapter
- Member, National Groundwater Association

GZA GeoEnvironmental, Inc.