

<b>CLIENT:</b> Third Street Gowanus Owner LLC c/o Orange Management Inc.	<b>DATE:</b> Tuesday, August 9, 2022
<b>PROJECT No.:</b> 170698601	<b>WEATHER:</b> Sunny, 90-100 °F, Wind: 10-15 mph E
<b>PROJECT:</b> Third Street Gowanus	<b>TIME:</b> 11:30 AM – 12:30 PM
<b>LOCATION:</b> 125 Third Street, Brooklyn, New York	<b>BCP SITE No.:</b> C224346
<b>EQUIPMENT:</b> Hand truck	<b>PRESENT AT SITE:</b> <b>Langan:</b> Vimesh Kanagaratnam <b>IWT Transport Inc. (IWT):</b> Chris Cifelli <b>Sterling Town Equities LLC.:</b> Veron Premchand

### OBSERVATIONS, DISCUSSIONS, TEST RESULTS, ETC.:

Langan was at the site to document removal of drums containing non-hazardous soil/fill generated during initial foundation construction in May 2022 at Brownfield Cleanup Program (BCP) Site No. C224346.

#### Site Activities

- See Soil/Fill Import and Export Tracking section below.

#### Soil/Fill Import and Export Tracking

- IWT transported five 55-gallon drums of non-hazardous soil/fill for off-site disposal at Clean Earth of North Jersey, Inc. facility located at 105 Jacobus Avenue in Kearny, New Jersey (CENJ).
- No soil/fill was imported.

#### Sampling

- No samples were collected.

#### CAMP

- No continuous air monitoring was performed because no soil-intrusive work was performed.

#### Anticipated Activities

- Off-site transport and disposal of settling tank contents and drums of investigation-derived waste (IDW) generated during the November 2021 subsurface investigation.

Cc:	D. Stammers, R. Manderbach, J. Hayes, S. Day	By:	Vimesh Kanagaratnam
			Langan Engineering, Environmental, Surveying Landscape Architecture and Geology, D.P.C.

**SITE PHOTOGRAPHS**






**Photo 1:** IWT loading drums of non-hazardous soil/fill for transport to CENJ (facing south)

Cc:	D. Stammers, R. Manderbach, J. Hayes, S. Day	By:	Vimesh Kanagaratnam Langan Engineering, Environmental, Surveying Landscape Architecture and Geology, D.P.C.
-----	--	-----	---

**SITE MAP**



**Legend:**

-  Site Boundary
-  Drum Location
-  Settling Tank

**Notes:**

1. Base map adapted from Architectural Survey prepared by AAA Group R.R Services, Inc. dated August 7, 2021
2. Locations are approximate.

Cc:	D. Stammers, R. Manderbach, J. Hayes, S. Day	By:	Vimesh Kanagaratnam Langan Engineering, Environmental, Surveying Landscape Architecture and Geology, D.P.C.
-----	--	-----	---