

# *Toxics Targeting Computerized Environmental Report*

---

**810 Metropolitan Ave  
Brooklyn, NY 11211**

---

*February 26, 2001*

# Table of Contents

## **Introduction..... 1**

- *The Three Sections of Your Report*
- *How to Use Your Report*
- *Toxic Site Databases Analyzed In Your Report*
- *Limitations Of the Information In Your Report*

## **Section One: Your Report Summary..... 5**

- *Table One: Number of Identified Toxic Sites By Distance Interval*
- *Table Two: Identified Toxic Sites By Direction*
- *Table Three: Identified Toxic Sites Ranked by Proximity*
- *Table Four: Identified Toxic Sites By Category*
- *Map One: One-Mile Radius Map*
- *Map Two: Half-Mile Radius Map*
- *Map Three: Quarter-Mile Radius Map*
- *Map Four: Quarter-Mile Radius Close-up Map*

## **Section Two: Toxic Site Profiles**

## **Section Three: Appendices**

- *USEPA ERNS Check*
- *Unmappable Sites*
- *Hazardous Waste Codes*
- *How Toxic Sites Are Mapped*
- *Information Source Guide*

## ***Introduction***

*Toxics Targeting* has combined environmental database searches, extensive regulatory analysis and sophisticated mapping techniques to produce your *Computerized Environmental Report*. It checks for the presence of 17 categories of government-reported toxic sites and provides detailed, up-to-date information on each identified site. The findings of your report are presented in an easy-to-understand format that:

1. ***Maps*** the approximate locations of selected government-reported toxic sites identified on or near a specified target address.
2. ***Estimates*** the distance and direction between the target address and each identified toxic site.
3. ***Reports*** air and water permit non-compliance and other regulatory violations.
4. ***Profiles*** some aspects of the usage, manufacture, storage, handling, transport or disposal of toxic chemicals at individual sites.
5. ***Summarizes*** some potential health effect information and drinking water standards for selected chemicals reported at individual sites.

## ***The Three Sections Of Your Report***

The first section highlights your report's findings by summarizing identified sites according to: **a)** distance intervals, **b)** direction, **c)** proximity to the target address and **d)** individual site categories. In addition, the locations of all identified toxic sites are illustrated on individual maps for each radius search distance used in your report. Finally, a close-up map illustrates the locations of all identified toxic sites, at the shortest radius search distance used in your report.

The second section of your report contains *Toxic Site Profiles* that provide detailed information on each identified toxic site. The information in each *Toxic Site Profile* varies according to its source. Some toxic site categories have extensive information, some have limited information. All the information is updated on a regular basis.

The third section of the report contains appendices that identify: **1)** on-site spills reported to the national Emergency Response Notification System (ERNS), **2)** various toxic sites that cannot be mapped due to incomplete or erroneous addresses or other mapping problems, **3)** codes that characterize hazardous wastes reported at various facilities, **4)** methods used to map toxic sites identified in your report and **5)** information sources used in your report.


## ***How to Use Your Report***

- Check Table One to see the number of identified sites by distance intervals.
- Check Table Two to see identified sites sorted by direction.
- Check Table Three to see identified sites ranked by proximity to the target address.
- Check Table Four to see identified sites sorted by site categories.
- Refer to the various maps to see the locations of identified toxic sites. Refer to the *Toxic Site Profile* and *Appendix* sections for additional information.

# Toxic Site Databases Analyzed In Your Report


## Search Radius

One-Mile




1) ***New York Inactive Hazardous Waste Disposal Site Registry***: a state listing of sites that can pose environmental or public health hazards requiring investigation or clean up.

One-Mile




2) ***CERCLIS*** (Comprehensive Environmental Response, Compensation and Liability Information System): a federal listing of sites that can pose environmental or public health hazards requiring investigation or clean up.

One-Mile



3) ***National Priority List for Federal Superfund Cleanup***: a listing of sites known to pose environmental or health hazards that are being investigated or cleaned up under the Federal Superfund program.

One-Mile




4) ***New York Hazardous Substance Disposal Site Draft Study***: a state listing of sites contaminated with toxic substances that can pose environmental or public health hazards. These sites are not eligible for state clean up funding programs.

One-Mile



5) ***New York Solid Waste Facilities Registry, including New York City 1934 Sites***: active and inactive landfills, incinerators, transfer stations or other solid waste management facilities.

One-Mile



6) ***New York State Major Oil Storage Facilities***: sites with more than a 400,000 gallon capacity for storing petroleum products.

One-Mile



7) ***New York and Federal Hazardous Waste Treatment, Storage or Disposal Facilities***: sites reported by the NYS manifest system and the USEPA's Resource Conservation and Recovery Act Information System.

- ***RCRA violations***: waste facilities with violations reported by the USEPA pursuant to the Resource Conservation and Recovery Act.
- ***RCRIS corrective action activity (CORRACTS)***: waste facilities with RCRIS corrective action activity reported by the USEPA.

Half-Mile



8a) ***Toxic Spills: active*** stationary source spills reported to state environmental authorities, including unremediated leaking underground storage tanks.

Half-Mile



8b) ***Toxic Spills: closed*** stationary and non-stationary source spills reported to state authorities, including remediated leaking underground storage tanks.

Quarter-Mile



9) ***New York and Local Petroleum Bulk Storage Facilities***: sites with more than an 1,100 gallon capacity for storing petroleum products.

Quarter-Mile



10) ***New York and Federal Hazardous Waste Generators and Transporters:*** sites reported by the NYS manifest system and the USEPA's Resource Conservation and Recovery Act Information System.

- ***RCRA violations:*** waste facilities with violations reported by the USEPA pursuant to the Resource Conservation and Recovery Act.
- ***RCRIS corrective action activity (CORRACTS):*** waste facilities with RCRIS corrective action activity reported by the USEPA.

Quarter-Mile



11) ***New York Chemical Bulk Storage Facilities:*** Sites storing hazardous substances listed in 6 NYCRR Part 597 in aboveground tanks with capacities of 185 gallons or more and/or underground tanks of any size

Quarter-Mile



12) ***New York Toxic Release Inventory Facilities:*** discharges of selected toxic chemicals to air, land, water or treatment facilities.

Quarter-Mile



13) ***Historic New York City Utility Sites (1890's to 1940's):*** power generating stations, manufactured gas plants, gas storage facilities, maintenance yards and other gas and electric utility sites.

Quarter-Mile



14) ***Air Discharges:*** Air pollution point sources monitored by U.S. EPA and/or state and local air regulatory agencies.

Quarter-Mile



15) ***Federal Permit Compliance System Toxic Wastewater Discharges:*** permitted toxic wastewater discharges.

Quarter-Mile



16) ***Federal Civil Enforcement Docket:*** civil judiciary cases filed on behalf of the U. S. Environmental Protection Agency by the Department of Justice.

Property only



17) ***ERNS: Federal Emergency Response Notification System Spills:*** a listing of federally reported spills.

## *Limitations Of The Information In Your Report*

The information presented in your *Computerized Environmental Report* has been obtained from various local, state and federal government agencies. Please be aware that: 1) additional information on individual sites may be available, 2) newly discovered sites are continually reported and 3) all map locations are approximate. As a result, this report is intended to be the FIRST STEP in the process of identifying and evaluating possible environmental threats to specific properties and can only serve as a guide for conducting on-site visits or additional, more detailed toxic hazard research.

*Toxics Targeting* tries to ensure that the information in your report is presented accurately and with minimal alteration. The only systematic changes that are made correct obvious address errors in order to allow sites to be mapped. Any address changes that are made are noted in the map information section at the top of each corresponding *Toxic Site Profile*. Since the information presented in your report is not edited, please be aware that it can contain reporting errors or typographical mistakes made by the site owners/operators or government agencies that produced the information. Please be aware of some other limitations of the information in your report:

- The computerized map used by *Toxics Targeting* is the same one used by the U. S. Census. While the map is generally accurate, no map is perfect. In addition, *Toxics Targeting's* mapping methods estimate where toxic site addresses are located if the address is not specifically designated on the Census map. FOR THESE REASONS, ALL MAP LOCATIONS OF ADDRESSES AND REPORTED TOXIC SITES SHOULD BE CONSIDERED APPROXIMATE AND SHOULD BE VERIFIED BY ON-SITE VISITS;
- UNDISCOVERED, UNREPORTED OR UNMAPPABLE TOXIC SITES MIGHT NOT BE IDENTIFIED BY THIS REPORT'S CHECK OF 17 TOXIC SITE CATEGORIES. TOXIC SITES REPORTED IN OTHER GOVERNMENT DATABASES MIGHT ALSO EXIST. FOR THESE REASONS, YOUR REPORT MIGHT NOT IDENTIFY ALL THE TOXIC SITES THAT EXIST IN THE AREA IT SEARCHES;
- The appendix of your report contains a listing of sites that could not be mapped due to incomplete or erroneous address information or other mapping problems. This listing includes unmappable toxic sites in zip code areas within one mile of the target address as well as toxic sites without zip codes reported in the same county. IF YOU WOULD LIKE INFORMATION ON ANY OF THE LISTED SITES, PLEASE CONTACT *TOXICS TARGETING* AND REFER TO THE SITE ID NUMBER.
- Some toxic sites identified in your report may be classified as **known hazards**. Most of the toxic sites identified in your report involve **potential hazards** related to the on-site use, manufacture, handling, storage, transport or disposal of toxic chemicals. Some of the toxic sites identified in your report may be the addresses of parties responsible for toxic sites located elsewhere. YOU SHOULD ONLY CONCLUDE THAT TOXIC HAZARDS ACTUALLY EXIST AT A SPECIFIC SITE WHEN GOVERNMENT AUTHORITIES MAKE THAT DETERMINATION OR WHEN THAT CONCLUSION IS FULLY DOCUMENTED BY THE FINDINGS OF AN APPROPRIATE SITE INVESTIGATION UNDERTAKEN BY LICENSED PROFESSIONALS;
- Compass directions and distances are approximate. Compass directions are calculated from the subject property address to the mapped location of each identified toxic site. The compass direction does not necessarily refer to the closest property boundary of an identified toxic site. The compass direction also can vary substantially for toxic sites that are located very close to the subject property address.
- The information presented in your report is a summary of the information that *Toxics Targeting* obtains from government agencies on reported toxic sites. YOU MAY BE ABLE TO OBTAIN ADDITIONAL INFORMATION ABOUT REPORTED SITES WITH THE FREEDOM OF INFORMATION REQUEST FORM LETTERS THAT ARE PROVIDED ON THE INSIDE OF THE BACK COVER.

# Section One:

## Report Summary

- *Table One: Number of Identified Toxic Sites By Distance Interval*
- *Table Two: Identified Toxic Sites By Direction*
- *Table Three: Identified Toxic Sites Ranked By Proximity*
- *Table Four: Identified Toxic Sites By Category*
- *Map One: One-Mile Radius Map*
- *Map Two: Half-Mile Radius Map*
- *Map Three: Quarter-Mile Radius Map*
- *Map Four: Quarter-Mile Radius Close up Map*

## NUMBER OF IDENTIFIED SITES BY DISTANCE INTERVAL

Database Searched	0 - 100 ft	100 ft - 1/8 mi	1/8 mi - 1/4 mi	1/4 mi - 1/2 mi	1/2 mi - 1 mi	Site(s) Category Totals
NYS Inactive Hazardous Waste Disposal Sites *	0	0	0	2	3	5
CERCLIS Sites *	0	0	0	5	7	12
National Priority List Sites *	0	0	0	0	0	0
Hazardous Substance Waste Disposal Sites *	0	0	0	4	8	12
NYS Solid Waste Facilities *	0	0	0	6	18	24
NYS Major Oil Storage Facilities *	0	0	0	1	6	7
RCRA Hazardous Waste Treatment, Storage, Disposal Sites *	0	0	0	0	1	1
NYS Toxic Spills (incl. Leaking Undrgrnd Storage Tanks) **	8	6	14	81(42)	Not searched	109(42)
Local & State Petroleum Bulk Storage Sites ***	2	3	17	Not searched	Not searched	22
RCRA Hazardous Waste Generators & Transporters ***	2	2	14	Not searched	Not searched	18
NYS Chemical Bulk Storage Sites ***	0	0	1	Not searched	Not searched	1
Toxic Release Inventory Sites (TRI) ***	0	0	2	Not searched	Not searched	2
Historic Utility Facilities ***	0	0	0	Not searched	Not searched	0
Permit Compliance System Toxic Wastewater Discharges ***	0	0	0	Not searched	Not searched	0
NYS Air Discharges ***	2	1	5	Not searched	Not searched	8
Civil Enforcement Docket Facilities ***	0	0	0	Not searched	Not searched	0
ERNS (Onsite) *****	0	Not searched	Not searched	Not searched	Not searched	0
Distance Interval Totals	14	12	53	99(42)	43	221(42)

Search Radius: \* 1 Mile Search Radius    \*\* 1/2 Mile Search Radius    \*\*\* 1/4 Mile Search Radius    \*\*\*\*\* 1/8 Mile Search Radius    \*\*\*\*\* on-site only

Numbers in ( ) indicate spills not mapped and profiled, and are found in the tables at the end of the active and closed spills sections.  
See these tables for a description of the parameters involved with identifying these spills.



## Identified Toxic Sites by Direction

**810 Metropolitan Ave  
Brooklyn, NY 11211**

\* Compass directions can vary substantially for sites located very close to the subject property address.

### Sites less than 100 feet from subject property sorted by distance

Map Id#	Site Name	Site Street	Approximate Distance & Direction From Property	Toxic Site Category
209	MERIT OIL CORPORATION	810 METROPOLITAN AVENUE	0 feet	Hazardous Waste Generator/Transporter
231	MERIT GASOLINE STATIONS	810 METROPOLITAN AVENUE	0 feet	Air Discharge Site
98	MERIT OIL OF NEW YORK	810 METROPOLITAN AVENUE	0 feet	Active Haz Spill (Unknown/Other Cause)
141	810 METROPOLITAN AVE	810 METROPOLITAN AVENUE	0 feet	Closed Status Tank Test Failure
169	MERIT S/S / BKLN	METROPOLITAN & BUSHWICK	0 feet	Closed Status Spill (Misc. Spill Cause)
170	METROPOLITAN AVE/MERRIT	METROPOLITAN&BUSHWICK AVE	0 feet	Closed Status Spill (Misc. Spill Cause)
171	810 METROPOLITAN AV/MERIT	810 METROPOLITAN AVENUE	0 feet	Closed Status Spill (Misc. Spill Cause)
187	HESS 32522	810 METROPOLITAN AVENUE	0 feet	Petroleum Bulk Storage Site
99	2 BUSHWICK AVE/SHELL S/S	2 BUSHWICK AVE/SHELL S/S	49 feet to the W*	Active Haz Spill (Unknown/Other Cause)
142	2 BUSHWICK AVE/SHELL SERV	2 BUSHWICK AVENUE	49 feet to the W*	Closed Status Tank Test Failure
172	SHELL	2 BUSHWICK AV	49 feet to the W*	Closed Status Spill (Misc. Spill Cause)
210	SHELL OIL COMPANY	2 BUSHWICK AVENUE	49 feet to the W*	Hazardous Waste Generator/Transporter
188	AMOCO SERVICE STATION	2 BUSHWICK AVENUE	50 feet to the W*	Petroleum Bulk Storage Site
232	L&R SHELL	2 BUSHWICK AVE.	50 feet to the W*	Air Discharge Site

### Sites between 100 ft and 660 ft from the subject property sorted by direction and distance

Map Id#	Site Name	Site Street	Approximate Distance & Direction From Property	Toxic Site Category
148	SANITATION COMPANY	244 SKILLMAN AVE	612 feet to the NNE	Closed Status Spill (Unk/Other Cause)
211	JARED TRANSPORT INC.	60 MASPETH AVENUE	453 feet to the NE	Hazardous Waste Generator/Transporter
189	LEROS REALTY CORP	850 METROPOLITAN AVE	212 feet to the E	Petroleum Bulk Storage Site
233	DESSO FUEL OIL	872 METROPOLITAN AVE	489 feet to the E	Air Discharge Site
175	880 METROPOLITAN AVE	880 METROPOLITAN AVE	577 feet to the E	Closed Status Spill (Misc. Spill Cause)
173	25 BUSHWICK AVE	25 BUSHWICK AVE	242 feet to the SSE	Closed Status Spill (Misc. Spill Cause)
212	GATTI CLEANERS	334 GRAHAM AVENUE	651 feet to the WSW	Hazardous Waste Generator/Transporter
136	764 METROPOLITAN AVE	764 METROPOLITAN AVENUE	495 feet to the W	Active Haz Spill (Misc. Spill Cause)
174	385 HUMBOLT ST.	385 HUMBOLT ST.	340 feet to the NW	Closed Status Spill (Misc. Spill Cause)
147	387 HUMBOLDT ST/BKLYN	387 HUMBOLDT STREET	363 feet to the NW	Closed Status Spill (Unk/Other Cause)
191	ST FRANCIS OF PAOLA SCHOOL	195 CONSELYEA ST	406 feet to the NW	Petroleum Bulk Storage Site
190	ST FRANCIS OF PAOLA CHURCH	219 CONSELYEA ST	283 feet to the NNW	Petroleum Bulk Storage Site

## Sites equal to or greater than 660 ft from subject property sorted by direction and distance

Map Id#	Site Name	Site Street	Approximate Distance & Direction From Property	Toxic Site Category
227	GLOSS-FLO CORP.	135 JACKSON ST.	903 feet to the N	Chemical Bulk Storage Facility
110	SERVICE BOX #12699	107 KINGSLAND AVE	1958 feet to the N	Active Haz Spill (Unknown/Other Cause)
151	104 KINGSLAND AVE/BKLYN	104 KINGSLAND AVENUE	1976 feet to the N	Closed Status Spill (Unk/Other Cause)
117	DOUBLE GREEN	122 KINGSLAND AVENUE	2188 feet to the N	Active Haz Spill (Unknown/Other Cause)
118	MOBIL 300 NORTH HENRY ST	NO. HENRY ST / MEEKER AVE	2220 feet to the N	Active Haz Spill (Unknown/Other Cause)
10	WILLIAM HARVEY CORP	UNKNOWN	3132 feet to the N	CERCLIS Site
63	POINT RECYCLING, INC.		4871 feet to the N	Solid Waste Facility
75	AMOCO OIL CO.	125 APOLLO ST.	5053 feet to the N	Major Oil Storage Facility
43	BROOKLYN TERMINAL/MOBILE OIL	300 N. HENRY STREET	5200 feet to the N	Hazardous Substance Waste Disposal Site
26	MOBIL OIL BROOKLYN TERMINAL	300 N. HENRY ST.	5203 feet to the N	CERCLIS/NYSDEC Inactive Haz Waste Site
76	MOBIL OIL CORPORATION BROOKLYN TERMINAL	300 NORTH HENRY STREET	5203 feet to the N	Major Oil Storage Facility
138	KINGSLAND AVENUE	KINGSLAND AVENUE	1029 feet to the NNE	Active Haz Spill (Misc. Spill Cause)
237	KINGSLAND SERVICE STATION INC	51 KINGSLAND AVENUE	1232 feet to the NNE	Air Discharge Site
78	SUNOCO S/S - BKLN	51 KINGSLAND AV	1234 feet to the NNE	Active Tank Failure
201	KINGSLAND SERVICE STATION INC	51 KINGSLAND AVE	1238 feet to the NNE	Petroleum Bulk Storage Site
202	MOBIL S/S 17BJ6	51 KINGSLAND AVE	1238 feet to the NNE	Petroleum Bulk Storage Site
220	MOBIL OIL COMPANY	SERVICE STATION	1238 feet to the NNE	Hazardous Waste Generator/Transporter
155	18 DIVISION PL/BKLYN	18 DIVISION PLACE	2144 feet to the NNE	Closed Status Spill (Unk/Other Cause)
161	SERVICE VS5743	BEADEL ST/ DEBEVOISE ST	2394 feet to the NNE	Closed Status Spill (Unk/Other Cause)
128	MANHOLE #56358	DIVISION PL/MORGAN AVE	2483 feet to the NNE	Active Haz Spill (Unknown/Other Cause)
129	MH #16092	MORGAN AVE & DIVISION PL	2483 feet to the NNE	Active Haz Spill (Unknown/Other Cause)
186	NATIONAL DRUM	35 BEADEL STREET	2502 feet to the NNE	Closed Status Spill (Misc. Spill Cause)
12	LOMBARDY ST	LOMBARDY ST	3400 feet to the NNE	CERCLIS Site
58	ORSANO CARTING T.S.		4338 feet to the NNE	Solid Waste Facility
22	NASSAU TANK CLEANING SERVICE INC	323 NASSAU ST	4376 feet to the NNE	CERCLIS Site
41	NASSAU TANK CLEANING CO.	323 NASSAU STREET	4376 feet to the NNE	Hazardous Substance Waste Disposal Site
59	CASALINGO CARTING CO.		4507 feet to the NNE	Solid Waste Facility
61	ASTORIA CARTING CO. INC.		4615 feet to the NNE	Solid Waste Facility
62	ASTORIA RUBBISH T.S.		4615 feet to the NNE	Solid Waste Facility
235	HOSPITAL-GREENPOINT	300 SKILLMAN AVENUE	1034 feet to the NE	Air Discharge Site
219	NYCHA - COOPER PARK HOUSES	275 JACKSON AVE	1233 feet to the NE	Hazardous Waste Generator/Transporter
84	COOPER PARK	295 JACKSON ST	1422 feet to the NE	Active Tank Test Failure
85	COOPER PARK HOUSING	295 JACKSON ST	1422 feet to the NE	Active Tank Test Failure
143	COOPER PARK	295 JACKSON STREET	1422 feet to the NE	Closed Status Tank Test Failure
1	BKLYN UNION GAS /EQUITY WORKS	MASPETH & MORGAN AVE	1576 feet to the NE	CERCLIS Site
27	BUG, EQUITY WORKS	MASPETH AND MORGAN AVENUES	1576 feet to the NE	Hazardous Substance Waste Disposal Site
109	400 MORGAN AVE.	400 MORGAN AVE.	1890 feet to the NE	Active Haz Spill (Unknown/Other Cause)
79	JOSF H LOWENSTEIN & SON	420 MORGAN AVE	1989 feet to the NE	Active Tank Failure
111	JOSEPH H LOWENSTEIN COMP	420 MORGAN AVE	1989 feet to the NE	Active Haz Spill (Unknown/Other Cause)
112		420 MORGAN AV	1989 feet to the NE	Active Haz Spill (Unknown/Other Cause)
4	BKLYN UNION GAS/VARICK GATE STATION	438 VARICK AVE	2497 feet to the NE	CERCLIS Site
30	BUG, VARICK GATE STATION	438 VARICK AVENUE	2497 feet to the NE	Hazardous Substance Waste Disposal Site
13	BKLYN UNION GAS/VARICK GATE STATION	438 VARICK AVE	3585 feet to the NE	CERCLIS Site
14	BKLYN UNION GAS/VARICK GATE STATION	438 VARICK AVE	3602 feet to the NE	CERCLIS Site
35	BUG, VARICK GATE STATION	438 VARICK AVENUE	3602 feet to the NE	Hazardous Substance Waste Disposal Site

15	LOMBARDY ST	LOMBARDY ST	3810 feet to the NE	CERCLIS Site
37	LOMBARDY STREET LANDFILL	295 LOMBARDY STREET	3810 feet to the NE	Hazardous Substance Waste Disposal Site
21	JONES MOTOR SITE	LOMBARDY ST	4130 feet to the NE	CERCLIS Site
65	J.D.F. TRANSFER		5024 feet to the NE	Solid Waste Facility
66	WASTE MANAGEMENT NY (BQE	75 THOMAS STREET	5111 feet to the NE	Solid Waste Facility
25	LOMBARDY ST	LOMBARDY ST	5132 feet to the NE	CERCLIS Site
42	LOMBARDY STREET LANDFILL	295 LOMBARDY STREET	5133 feet to the NE	Hazardous Substance Waste Disposal Site
2	BKLYN UNION GAS /EQUITY WORKS	MASPETH & MORGAN AVE	1766 feet to the ENE	CERCLIS Site
28	BUG, EQUITY WORKS	MASPETH AND MORGAN AVENUES	1768 feet to the ENE	Hazardous Substance Waste Disposal Site
119		MASPETH AV/VANDERVOORT AV	2239 feet to the ENE	Active Haz Spill (Unknown/Other Cause)
157	MASPETH AVE & VANDERVOORT	MASPETH AVE & VANDERVOORT	2239 feet to the ENE	Closed Status Spill (Unk/Other Cause)
45	BLACK BULL CARTING T.S.		2332 feet to the ENE	Solid Waste Facility
46	BLACK BULL COOPER TANK #2		2439 feet to the ENE	Solid Waste Facility
47	FONTANA T.S.		2450 feet to the ENE	Solid Waste Facility
5	BKLYN UNION GAS /MASPETH GATE STA	285 MASPETH AVE	2529 feet to the ENE	CERCLIS Site
31	BUG, MASPETH GATE STATION	285 MASPETH AVENUE	2536 feet to the ENE	Hazardous Substance Waste Disposal Site
96	287 MASPETH AVE	287 MASPETH AVE	2585 feet to the ENE	Active Tank Test Failure
97	287 MASPETH AVE/BKLYN	287 MASPETH AVENUE	2585 feet to the ENE	Active Tank Test Failure
133	BROOKLYN UNION GAS	287 MASPETH AVENUE	2585 feet to the ENE	Active Haz Spill (Unknown/Other Cause)
134	287 MASPETH AVE	287 MASPETH AVE	2585 feet to the ENE	Active Haz Spill (Unknown/Other Cause)
167	BROOKLYN UNION	287 MASPETH AV	2585 feet to the ENE	Closed Status Spill (Unk/Other Cause)
168	BROOKLYN UNION GAS	287 MASPETH AVE	2585 feet to the ENE	Closed Status Spill (Unk/Other Cause)
6	BKLYN UNION GAS /GREENPOINT ENERGY FACIL	287 MASPETH AVE	2591 feet to the ENE	CERCLIS Site
68	GREENPOINT ENERGY FACILITY	287 MASPETH AVENUE	2592 feet to the ENE	Major Oil Storage Facility
32	BUG, GREENPOINT ENERGY FACILIT	287 MASPETH AVENUE	2594 feet to the ENE	Hazardous Substance Waste Disposal Site
8	B.C.F. OIL REFINING, INC.	360 MASPETH AVENUE, SOUTHSIDE	3093 feet to the ENE	NYSDEC Inactive Haz Waste Site
72	BCF OIL REFINING, INC	360 MASPETH AVENUE	3094 feet to the ENE	Major Oil Storage Facility
77	BCF OIL REFINING INC	360 MASPETH AVE	3094 feet to the ENE	Hazardous Waste Treat, Storage, Disposal
9	TANKS-A-LOT CO	362 MASPETH AVE	3105 feet to the ENE	CERCLIS Site
34	TANKS-A-LOT COMPANY	362 MASPETH AVENUE	3106 feet to the ENE	Hazardous Substance Waste Disposal Site
73	DITMAS OIL ASSOCIATES, INC.	364 MASPETH AVENUE	3117 feet to the ENE	Major Oil Storage Facility
17	BKLYN UNION GAS /GREENPOINT ENERGY FACIL	287 MASPETH AVE	4080 feet to the ENE	CERCLIS Site
18	BKLYN UNION GAS /MASPETH GATE STA	285 MASPETH AVE	4080 feet to the ENE	CERCLIS Site
19	BKLYN UNION GAS /MASPETH GATE STA	285 MASPETH AVE	4080 feet to the ENE	CERCLIS Site
20	BKLYN UNION GAS /GREENPOINT ENERGY FACIL	287 MASPETH AVE	4080 feet to the ENE	CERCLIS Site
39	BUG, GREENPOINT ENERGY FACILIT	287 MASPETH AVENUE	4080 feet to the ENE	Hazardous Substance Waste Disposal Site
40	BUG, MASPETH GATE STATION	285 MASPETH AVENUE	4080 feet to the ENE	Hazardous Substance Waste Disposal Site
74	DITMAS OIL ASSOCIATES, INC.	364 MASPETH AVENUE	4231 feet to the ENE	Major Oil Storage Facility
208	JOSEPH R FELLE	953 METROPOLITAN AVE	1315 feet to the E	Petroleum Bulk Storage Site
107	MANHOLE 15339	MORGAN VAE/METROPLOITAN	1883 feet to the E	Active Haz Spill (Unknown/Other Cause)
108	MANHOLE 15339	METROPOLITAN/MORGAN AVES	1883 feet to the E	Active Haz Spill (Unknown/Other Cause)
152	DEVOE ST / MORGAN AVE	DEVOE ST / MORGAN AVE	1994 feet to the E	Closed Status Spill (Unk/Other Cause)
125		1039-1049 GRAND STREET	2372 feet to the E	Active Haz Spill (Unknown/Other Cause)
93	1101 METROPOLITIAN AVE	1101 METROPOLITIAN AVE	2415 feet to the E	Active Tank Test Failure
126		1049 GRAND ST	2425 feet to the E	Active Haz Spill (Unknown/Other Cause)
94	STERLING OPTICAL	1105 METROPOLITAN AV	2474 feet to the E	Active Tank Test Failure
130	GAS STATION	VANDERVORT/GRAND	2521 feet to the E	Active Haz Spill (Unknown/Other Cause)
70	BAYSIDE FUEL OIL DEPOT CORP.	1100 GRAND STREET	2789 feet to the E	Major Oil Storage Facility
50	CASALINO INTERIOR T.S.		3877 feet to the E	Solid Waste Facility
53	PERFERRED CONTAINER T.S.		4188 feet to the E	Solid Waste Facility
55	R & E RECYCLING		4297 feet to the E	Solid Waste Facility

64	BFI NY (J.L.J. RECYCLING)	575 SCHOLLES STREET	4907 feet to the E	Solid Waste Facility
67	COTOIA ENTERPRISES		5277 feet to the E	Solid Waste Facility
196	ST NICHOLAS R C CHURCH	26 OLIVE ST	1090 feet to the ESE	Petroleum Bulk Storage Site
44	DU-RITE SERVICE		2212 feet to the ESE	Solid Waste Facility
120		TEN-ENYCH ST NEAR MORGAN	2243 feet to the ESE	Active Haz Spill (Unknown/Other Cause)
124	TM3719 TRANSFORMER	TEN EYCK ST/MORGAN AVE	2347 feet to the ESE	Active Haz Spill (Unknown/Other Cause)
159	MANHOLE #TM1091	TEN EYCK ST/MORGAN AVE	2347 feet to the ESE	Closed Status Spill (Unk/Other Cause)
166	222 MORGAN AVENUE	222 MORGAN AVENUE	2480 feet to the ESE	Closed Status Spill (Unk/Other Cause)
48	N.Y. CARTING CO, INC		2512 feet to the ESE	Solid Waste Facility
49	CLEAN VENTURE	222 MORGAN AVENUE	2513 feet to the ESE	Solid Waste Facility
69	MORGAN OIL TERMINALS CORP.	200 MORGAN AVENUE	2704 feet to the ESE	Major Oil Storage Facility
71	MORGAN OIL TERMINALS CORP.	200 MORGAN AVENUE	2791 feet to the ESE	Major Oil Storage Facility
33	MORGAN TERMINAL	200 MORGAN AVE	2798 feet to the ESE	Hazardous Substance Waste Disposal Site
11	VARICK AVENUE	165 VARICK AVENUE, BROOKLYN	3216 feet to the ESE	NYSDEC Inactive Haz Waste Site
38	VARICK AVENUE	165 VARICK AVENUE	3876 feet to the ESE	Hazardous Substance Waste Disposal Site
16	VARICK AVENUE	165 VARICK AVENUE, BROOKLYN	3883 feet to the ESE	NYSDEC Inactive Haz Waste Site
52	HI-TECH RESOURCE RECOVERY	130 VARICK AVENUE	4147 feet to the ESE	Solid Waste Facility
56	WASTE MANAGEMENT NY 123	123 VARICK AVENUE	4299 feet to the ESE	Solid Waste Facility
57	WASTE MANAGEMENT NY 215	215 VARICK AVENUE	4299 feet to the ESE	Solid Waste Facility
197	EASTERN DISTRICT HIGH SCHOOL	850 GRAND STREET	1124 feet to the SE	Petroleum Bulk Storage Site
217	EASTERN DISTRICT HIGH SCHOOL	850 GRAND ST	1124 feet to the SE	Hazardous Waste Generator/Transporter
100	DUNWELL ELEVATOR	879 GRAND STREET	1188 feet to the SE	Active Haz Spill (Unknown/Other Cause)
199	ALL FREE REALTY CORP	881-5 GRAND ST	1204 feet to the SE	Petroleum Bulk Storage Site
218	KALCO PUMP AND TANK	881-885 GRAND STREET	1212 feet to the SE	Hazardous Waste Generator/Transporter
83	J & M GAS	885 GRAND ST	1217 feet to the SE	Active Tank Test Failure
223	F H VON DAMM INC	900 GRAND ST	1284 feet to the SE	Hazardous Waste Generator/Transporter
207	916 GRAND REALTY CORPORATION	916 GRAND STREET (916-930 GRAND STREET)	1311 feet to the SE	Petroleum Bulk Storage Site
226	GRAND AUTO REPAIRS CORP	916 GRAND st	1311 feet to the SE	Hazardous Waste Generator/Transporter
154		MEADOW ST & WATERBURY ST	2060 feet to the SE	Closed Status Spill (Unk/Other Cause)
36	FORMER JAYER PLATING	2 INGRAHAM STREET	3709 feet to the SE	Hazardous Substance Waste Disposal Site
54	US WASTE MANAGEMENT	48 KNICKERBOCKER AVE(67 INGRM)	4244 feet to the SE	Solid Waste Facility
195	CHEMICAL BANK	819 GRAND STREET	1051 feet to the SSE	Petroleum Bulk Storage Site
214	Y & Y CLEANERS	802 GRAND STREET	1064 feet to the SSE	Hazardous Waste Generator/Transporter
215	NYNEX	BUSHWICK AVE/GRAND STREET	1064 feet to the SSE	Hazardous Waste Generator/Transporter
179	800 GRAND ST	800 GRAND ST	1069 feet to the SSE	Closed Status Spill (Misc. Spill Cause)
204	231 MAUJER STREET	231 MAUJER STREET	1266 feet to the SSE	Petroleum Bulk Storage Site
225	NYCHA - WILLIAMSBURG HOUSES	214 MAUJER ST BLDG #16	1306 feet to the SSE	Hazardous Waste Generator/Transporter
106	BUSHWICK AV & STAGE ST	BUSHWICK AV & STAGE ST	1826 feet to the SSE	Active Haz Spill (Unknown/Other Cause)
114	SERVICE BOX #37927	270 STAGG ST	2056 feet to the SSE	Active Haz Spill (Unknown/Other Cause)
165	HAND FABRICATION CO	262 MESEROLE ST	2473 feet to the SSE	Closed Status Spill (Unk/Other Cause)
51	COOPER TANK T.S.	215 MOORE ST	4104 feet to the SSE	Solid Waste Facility
213	GRAND CLEANER	765 GRAND ST	1062 feet to the S	Hazardous Waste Generator/Transporter
222	V C CLEANERS	203 MAUSER ST	1283 feet to the S	Hazardous Waste Generator/Transporter
206	WILLIAMSBURG	200 MAUJER STREET	1300 feet to the S	Petroleum Bulk Storage Site
224	NYCHA - WILLIAMSBURG HOUSES	196 MAUJER ST BLDG #15	1301 feet to the S	Hazardous Waste Generator/Transporter
101	WILLIAMSBURG	176 MAUJER ST	1363 feet to the S	Active Haz Spill (Unknown/Other Cause)
87	WILLIAMSBURG HOUSES	188 TEN EYCK	1612 feet to the S	Active Tank Test Failure
102	WILLIAMSBURG HOUSES	188 TEN EYCK WALK	1612 feet to the S	Active Haz Spill (Unknown/Other Cause)
89	WILLIAMSBURGH HOUSES	211 STAGGWALK	1786 feet to the S	Active Tank Test Failure

160	GOTHAMS OIL CO	HUMBOLDT & MESEROLE STS	2378 feet to the S	Closed Status Spill (Unk/Other Cause)
178	185 POWERS ST - BKLN	185 POWERS ST	888 feet to the SSW	Closed Status Spill (Misc. Spill Cause)
194	GLOVEMAN REALTY CORP	294 GRAHAM AVE	1045 feet to the SSW	Petroleum Bulk Storage Site
205	DIME SAVINGS BANK	726 GRAND STREET	1277 feet to the SSW	Petroleum Bulk Storage Site
140	711 GRAND STREET	711 GRAND STREET	1298 feet to the SSW	Active Haz Spill (Misc. Spill Cause)
86	151 MAUJER ST	151 MAUJER STREET	1560 feet to the SSW	Active Tank Test Failure
182	WILLIAMSBURG	144 MAUJER ST & GRAHAM ST	1567 feet to the SSW	Closed Status Spill (Misc. Spill Cause)
88	WILLIAMSBURG HOUSES	128 MAUJER STREET	1697 feet to the SSW	Active Tank Test Failure
145	WILLIAMSBURG	128 MAUJER ST	1697 feet to the SSW	Closed Status Tank Test Failure
183	WILLIAMSBURG	128 MAUJER STREET	1697 feet to the SSW	Closed Status Spill (Misc. Spill Cause)
184	WILLIAMSBURG HOUSES	128 MAUJER ST.	1697 feet to the SSW	Closed Status Spill (Misc. Spill Cause)
80	IS#49K	223 GRAHM ST	2060 feet to the SSW	Active Tank Failure
90	WILLIAMSBURG HOUSES	125 STAGG WALK	2119 feet to the SSW	Active Tank Test Failure
91	WILLIAMSBURG HOUSES	125 STAGG WALK	2119 feet to the SSW	Active Tank Test Failure
146	WILLIAMSBURG HOUSES	125 STAGG WALK	2119 feet to the SSW	Closed Status Tank Test Failure
192	FRANK LOVISI	308 GRAHAM AVE	833 feet to the SW	Petroleum Bulk Storage Site
150	MANHATTAN AVE & POWERS ST	MANHATTAN AVE / POWERS ST	1375 feet to the SW	Closed Status Spill (Unk/Other Cause)
135		420 LORIMER ST	2619 feet to the SW	Active Haz Spill (Unknown/Other Cause)
137	LONG JIM KITCHEN	329 GRAHAM AV	705 feet to the WSW	Active Haz Spill (Misc. Spill Cause)
234	CUSTOM CARE CLEANERS	323 GRAHAM AVENUE	732 feet to the WSW	Air Discharge Site
200	CONSYLEA ST. ASSOCIATION	211 AINSLEE STREET	1219 feet to the WSW	Petroleum Bulk Storage Site
103	MH 225	AINSLIE ST/LEONARD ST	1704 feet to the WSW	Active Haz Spill (Unknown/Other Cause)
153	IFO HOUSE	143 AINSLIE ST	2000 feet to the WSW	Closed Status Spill (Unk/Other Cause)
113	MH4940	LORIMER ST/DEVOE ST	2055 feet to the WSW	Active Haz Spill (Unknown/Other Cause)
193	BRICKMER REALTY CORP	722 METROPOLITAN AVE	874 feet to the W	Petroleum Bulk Storage Site
198	PS 132	320 MANHATTAN AVENUE	1126 feet to the W	Petroleum Bulk Storage Site
180	677 METROPOLITAN AVENUE	677 METROPOLITAN AVENUE	1242 feet to the W	Closed Status Spill (Misc. Spill Cause)
181	APARTMENT BLDG	677 METROPOLITAN AV	1242 feet to the W	Closed Status Spill (Misc. Spill Cause)
203	PACOGON CORP	677 METROPOLITAN AVE	1242 feet to the W	Petroleum Bulk Storage Site
115	METROPOLITAN AV AND	LORIMER AVE	2065 feet to the W	Active Haz Spill (Unknown/Other Cause)
156	MANHOLE 4939	564 METROPOLITAN AVE	2237 feet to the W	Closed Status Spill (Unk/Other Cause)
162	30 SKILLMAN AVE	30 SKILLMAN AVE	2395 feet to the W	Closed Status Spill (Unk/Other Cause)
127	25 SKILLMAN AVE	25 SKILLMAN AVE.	2450 feet to the W	Active Haz Spill (Unknown/Other Cause)
164	GAS STATION	25 SKILLMAN AVE	2450 feet to the W	Closed Status Spill (Unk/Other Cause)
7	BQE/ANSBACHER COLOR & DYE FACTORY	MEEKER AVENUE	2951 feet to the W	NYSDEC Inactive Haz Waste Site
177	SKILLMAN AVE. & GRAHAM AV	SKILLMAN AVE./GRAHAM AVE.	859 feet to the WNW	Closed Status Spill (Misc. Spill Cause)
149	CORNOR OF CONSELYEA	MANHATTEN AVE	1277 feet to the WNW	Closed Status Spill (Unk/Other Cause)
144	COOPER PARK	95 JACKSON STREET	1685 feet to the WNW	Closed Status Tank Test Failure
104		354 LEONARD ST	1818 feet to the WNW	Active Haz Spill (Unknown/Other Cause)
105		354 LEONARD ST	1818 feet to the WNW	Active Haz Spill (Unknown/Other Cause)
116	MANHOLE #53380	MEEKER AVE/WITHERS ST	2175 feet to the WNW	Active Haz Spill (Unknown/Other Cause)
92	MEEKER DISCOUNT MUFFLERS	64 FROST ST	2240 feet to the WNW	Active Tank Test Failure
82	68 RICHARDSON STREET	68 RICHARDSON STREET	2457 feet to the WNW	Active Tank Failure
131	AMACO	243 MEEKER AVENUE	2527 feet to the WNW	Active Haz Spill (Unknown/Other Cause)
60	NATIONAL PAPER STOCK CART		4582 feet to the WNW	Solid Waste Facility
23	ALL PLATING CORP.	154 NORTH 7TH STREET	4593 feet to the WNW	CERCLIS Site
24	ALL PLATING CORP.	154 NORTH 7TH STREET	4686 feet to the WNW	CERCLIS Site

221	GLOSS-FLO CORPORATION	135 JACKSON ST	1266 feet to the NW	Hazardous Waste Generator/Transporter
228	GLOSS-FLO CORP.	135 JACKSON ST.	1274 feet to the NW	Chemical Bulk Storage Facility
229	GLOSS-FLO CORP.	135 JACKSON ST.	1274 feet to the NW	Toxic Release Inventory Site
230	GLOSS-FLO CORP.	135 JACKSON ST.	1274 feet to the NW	Toxic Release Inventory Site
238	GLOSS-FLO CORP	135 JACKSON ST	1274 feet to the NW	Air Discharge Site
29	CITY BARREL	421 MEEKER STREET	2061 feet to the NW	Hazardous Substance Waste Disposal Site
3	CITY BARREL CO.	421-429 MEEKER STREET	2064 feet to the NW	CERCLIS/NYSDEC Inactive Haz Waste Site
158		392 LEONARD ST	2242 feet to the NW	Closed Status Spill (Unk/Other Cause)
122	SERVICE BOX	87 RICHARDSON ST	2308 feet to the NW	Active Haz Spill (Unknown/Other Cause)
123	MANHOLE (UNK #)	87 RICHARDSON ST	2308 feet to the NW	Active Haz Spill (Unknown/Other Cause)
81	ENGINE COMPANY 229	75 RICHARDSON ST	2408 feet to the NW	Active Tank Failure
163	VS 3971	BAYARD ST/LENARD ST	2431 feet to the NW	Closed Status Spill (Unk/Other Cause)
176	419 HUMBOLDT ST	419 HUMBOLDT ST	852 feet to the NNW	Closed Status Spill (Misc. Spill Cause)
139	VB6017	208 WITHER ST	1071 feet to the NNW	Active Haz Spill (Misc. Spill Cause)
236	BUONOMO CLEANERS (G.Y. LEE CORP.)	448 HUMBOLDT STREET	1097 feet to the NNW	Air Discharge Site
216	BUONOMO CLEANERS	448 HUMBOLDT STREET	1098 feet to the NNW	Hazardous Waste Generator/Transporter
185	43 HERBERT STREET,BKLYN/R	43 HERBERT ST.	1875 feet to the NNW	Closed Status Spill (Misc. Spill Cause)
121	BROOKLYN/QUEENS EXPWY	AND MCGINNIS BLVD	2285 feet to the NNW	Active Haz Spill (Unknown/Other Cause)
95	550 HUMBOLDT ST/BKLYN	550 HUMBOLDT STREET	2481 feet to the NNW	Active Tank Test Failure
132	CHLORINE FACTORY	126 NEWTON ST	2535 feet to the NNW	Active Haz Spill (Unknown/Other Cause)

# Identified Toxic Sites by Proximity

810 Metropolitan Ave, Brooklyn, NY 11211

\* Compass directions can vary substantially for sites located very close to the subject property address.

Map Id#	Site Name	Site Street	Approximate Distance & Direction From Property	Toxic Site Category
209	MERIT OIL CORPORATION	810 METROPOLITAN AVENUE	0 feet	Hazardous Waste Generator/Transporter
231	MERIT GASOLINE STATIONS	810 METROPOLITAN AVENUE	0 feet	Air Discharge Site
98	MERIT OIL OF NEW YORK	810 METROPOLITAN AVENUE	0 feet	Active Haz Spill (Unknown/Other Cause)
141	810 METROPOLITAN AVE	810 METROPOLITAN AVENUE	0 feet	Closed Status Tank Test Failure
169	MERIT S/S / BKLN	METROPOLITAN & BUSHWICK	0 feet	Closed Status Spill (Misc. Spill Cause)
170	METROPOLITAN AVE/MERRIT	METROPOLITAN&BUSHWICK AVE	0 feet	Closed Status Spill (Misc. Spill Cause)
171	810 METROPOLITAN AV/MERIT	810 METROPOLITAN AVENUE	0 feet	Closed Status Spill (Misc. Spill Cause)
187	HESS 32522	810 METROPOLITAN AVENUE	0 feet	Petroleum Bulk Storage Site
99	2 BUSHWICK AVE/SHELL S/S	2 BUSHWICK AVE/SHELL S/S	49 feet to the W*	Active Haz Spill (Unknown/Other Cause)
142	2 BUSHWICK AVE/SHELL SERV	2 BUSHWICK AVENUE	49 feet to the W*	Closed Status Tank Test Failure
172	SHELL	2 BUSHWICK AV	49 feet to the W*	Closed Status Spill (Misc. Spill Cause)
210	SHELL OIL COMPANY	2 BUSHWICK AVENUE	49 feet to the W*	Hazardous Waste Generator/Transporter
188	AMOCO SERVICE STATION	2 BUSHWICK AVENUE	50 feet to the W*	Petroleum Bulk Storage Site
232	L&R SHELL	2 BUSHWICK AVE.	50 feet to the W*	Air Discharge Site
189	LEROS REALTY CORP	850 METROPOLITAN AVE	212 feet to the E	Petroleum Bulk Storage Site
173	25 BUSHWICK AVE	25 BUSHWICK AVE	242 feet to the SSE	Closed Status Spill (Misc. Spill Cause)
190	ST FRANCIS OF PAOLA CHURCH	219 CONSELYEA ST	283 feet to the NNW	Petroleum Bulk Storage Site
174	385 HUMBOLT ST.	385 HUMBOLT ST.	340 feet to the NW	Closed Status Spill (Misc. Spill Cause)
147	387 HUMBOLDT ST/BKLYN	387 HUMBOLDT STREET	363 feet to the NW	Closed Status Spill (Unk/Other Cause)
191	ST FRANCIS OF PAOLA SCHOOL	195 CONSELYEA ST	406 feet to the NW	Petroleum Bulk Storage Site
211	JARED TRANSPORT INC.	60 MASPETH AVENUE	453 feet to the NE	Hazardous Waste Generator/Transporter
233	DESSO FUEL OIL	872 METROPOLITAN AVE	489 feet to the E	Air Discharge Site
136	764 METROPOLITAN AVE	764 METROPOLITAN AVENUE	495 feet to the W	Active Haz Spill (Misc. Spill Cause)
175	880 METROPOLITAN AVE	880 METROPOLITAN AVE	577 feet to the E	Closed Status Spill (Misc. Spill Cause)
148	SANITATION COMPANY	244 SKILLMAN AVE	612 feet to the NNE	Closed Status Spill (Unk/Other Cause)
212	GATTI CLEANERS	334 GRAHAM AVENUE	651 feet to the WSW	Hazardous Waste Generator/Transporter
137	LONG JIM KITCHEN	329 GRAHAM AV	705 feet to the WSW	Active Haz Spill (Misc. Spill Cause)
234	CUSTOM CARE CLEANERS	323 GRAHAM AVENUE	732 feet to the WSW	Air Discharge Site
192	FRANK LOVISI	308 GRAHAM AVE	833 feet to the SW	Petroleum Bulk Storage Site
176	419 HUMBOLDT ST	419 HUMBOLDT ST	852 feet to the NNW	Closed Status Spill (Misc. Spill Cause)
177	SKILLMAN AVE. & GRAHAM AV	SKILLMAN AVE./GRAHAM AVE.	859 feet to the WNW	Closed Status Spill (Misc. Spill Cause)
193	BRICKMER REALTY CORP	722 METROPOLITAN AVE	874 feet to the W	Petroleum Bulk Storage Site
178	185 POWERS ST - BKLN	185 POWERS ST	888 feet to the SSW	Closed Status Spill (Misc. Spill Cause)
227	GLOSS-FLO CORP.	135 JACKSON ST.	903 feet to the N	Chemical Bulk Storage Facility
138	KINGSLAND AVENUE	KINGSLAND AVENUE	1029 feet to the NNE	Active Haz Spill (Misc. Spill Cause)
235	HOSPITAL-GREENPOINT	300 SKILLMAN AVENUE	1034 feet to the NE	Air Discharge Site
194	GLOVEMAN REALTY CORP	294 GRAHAM AVE	1045 feet to the SSW	Petroleum Bulk Storage Site
195	CHEMICAL BANK	819 GRAND STREET	1051 feet to the SSE	Petroleum Bulk Storage Site
213	GRAND CLEANER	765 GRAND ST	1062 feet to the S	Hazardous Waste Generator/Transporter
214	Y & Y CLEANERS	802 GRAND STREET	1064 feet to the SSE	Hazardous Waste Generator/Transporter
215	NYNEX	BUSHWICK AVE/GRAND STREET	1064 feet to the SSE	Hazardous Waste Generator/Transporter
179	800 GRAND ST	800 GRAND ST	1069 feet to the SSE	Closed Status Spill (Misc. Spill Cause)
139	VB6017	208 WITHER ST	1071 feet to the NNW	Active Haz Spill (Misc. Spill Cause)
196	ST NICHOLAS R C CHURCH	26 OLIVE ST	1090 feet to the ESE	Petroleum Bulk Storage Site
236	BUONOMO CLEANERS (G.Y. LEE CORP.)	448 HUMBOLDT STREET	1097 feet to the NNW	Air Discharge Site

216	BUONOMO CLEANERS	448 HUMBOLDT STREET	1098 feet to the NNW	Hazardous Waste Generator/Transporter
197	EASTERN DISTRICT HIGH SCHOOL	850 GRAND STREET	1124 feet to the SE	Petroleum Bulk Storage Site
217	EASTERN DISTRICT HIGH SCHOOL	850 GRAND ST	1124 feet to the SE	Hazardous Waste Generator/Transporter
198	PS 132	320 MANHATTAN AVENUE	1126 feet to the W	Petroleum Bulk Storage Site
100	DUNWELL ELEVATOR	879 GRAND STREET	1188 feet to the SE	Active Haz Spill (Unknown/Other Cause)
199	ALL FREE REALTY CORP	881-5 GRAND ST	1204 feet to the SE	Petroleum Bulk Storage Site
218	KALCO PUMP AND TANK	881-885 GRAND STREET	1212 feet to the SE	Hazardous Waste Generator/Transporter
83	J & M GAS	885 GRAND ST	1217 feet to the SE	Active Tank Test Failure
200	CONSYLEA ST. ASSOCIATION	211 AINSLEE STREET	1219 feet to the WSW	Petroleum Bulk Storage Site
237	KINGSLAND SERVICE STATION INC	51 KINGSLAND AVENUE	1232 feet to the NNE	Air Discharge Site
219	NYCHA - COOPER PARK HOUSES	275 JACKSON AVE	1233 feet to the NE	Hazardous Waste Generator/Transporter
78	SUNOCO S/S - BKLN	51 KINGSLAND AV	1234 feet to the NNE	Active Tank Failure
201	KINGSLAND SERVICE STATION INC	51 KINGSLAND AVE	1238 feet to the NNE	Petroleum Bulk Storage Site
202	MOBIL S/S 17BJ6	51 KINGSLAND AVE	1238 feet to the NNE	Petroleum Bulk Storage Site
220	MOBIL OIL COMPANY	SERVICE STATION	1238 feet to the NNE	Hazardous Waste Generator/Transporter
180	677 METROPOLITAN AVENUE	677 METROPOLITAN AVENUE	1242 feet to the W	Closed Status Spill (Misc. Spill Cause)
181	APARTMENT BLDG	677 METROPOLITAN AV	1242 feet to the W	Closed Status Spill (Misc. Spill Cause)
203	PACOGON CORP	677 METROPOLITAN AVE	1242 feet to the W	Petroleum Bulk Storage Site
204	231 MAUJER STREET	231 MAUJER STREET	1266 feet to the SSE	Petroleum Bulk Storage Site
221	GLOSS-FLO CORPORATION	135 JACKSON ST	1266 feet to the NW	Hazardous Waste Generator/Transporter
228	GLOSS-FLO CORP.	135 JACKSON ST.	1274 feet to the NW	Chemical Bulk Storage Facility
229	GLOSS-FLO CORP.	135 JACKSON ST.	1274 feet to the NW	Toxic Release Inventory Site
230	GLOSS-FLO CORP.	135 JACKSON ST.	1274 feet to the NW	Toxic Release Inventory Site
238	GLOSS-FLO CORP	135 JACKSON ST	1274 feet to the NW	Air Discharge Site
149	CORNOR OF CONSELYEA	MANHATTEN AVE	1277 feet to the WNW	Closed Status Spill (Unk/Other Cause)
205	DIME SAVINGS BANK	726 GRAND STREET	1277 feet to the SSW	Petroleum Bulk Storage Site
222	V C CLEANERS	203 MAUSER ST	1283 feet to the S	Hazardous Waste Generator/Transporter
223	F H VON DAMM INC	900 GRAND ST	1284 feet to the SE	Hazardous Waste Generator/Transporter
140	711 GRAND STREET	711 GRAND STREET	1298 feet to the SSW	Active Haz Spill (Misc. Spill Cause)
206	WILLIAMSBURG	200 MAUJER STREET	1300 feet to the S	Petroleum Bulk Storage Site
224	NYCHA - WILLIAMSBURG HOUSES	196 MAUJER ST BLDG #15	1301 feet to the S	Hazardous Waste Generator/Transporter
225	NYCHA - WILLIAMSBURG HOUSES	214 MAUJER ST BLDG #16	1306 feet to the SSE	Hazardous Waste Generator/Transporter
207	916 GRAND REALTY CORPORATION	916 GRAND STREET (916-930 GRAND STREET)	1311 feet to the SE	Petroleum Bulk Storage Site
226	GRAND AUTO REPAIRS CORP	916 GRAND st	1311 feet to the SE	Hazardous Waste Generator/Transporter
208	JOSEPH R FELLE	953 METROPOLITAN AVE	1315 feet to the E	Petroleum Bulk Storage Site
101	WILLIAMSBURG	176 MAUJER ST	1363 feet to the S	Active Haz Spill (Unknown/Other Cause)
150	MANHATTAN AVE & POWERS ST	MANHATTAN AVE / POWERS ST	1375 feet to the SW	Closed Status Spill (Unk/Other Cause)
84	COOPER PARK	295 JACKSON ST	1422 feet to the NE	Active Tank Test Failure
85	COOPER PARK HOUSING	295 JACKSON ST	1422 feet to the NE	Active Tank Test Failure
143	COOPER PARK	295 JACKSON STREET	1422 feet to the NE	Closed Status Tank Test Failure
86	151 MAUJER ST	151 MAUJER STREET	1560 feet to the SSW	Active Tank Test Failure
182	WILLIAMSBURG	144 MAUJER ST & GRAHAM ST	1567 feet to the SSW	Closed Status Spill (Misc. Spill Cause)
1	BKLYN UNION GAS /EQUITY WORKS	MASPETH & MORGAN AVE	1576 feet to the NE	CERCLIS Site
27	BUG, EQUITY WORKS	MASPETH AND MORGAN AVENUES	1576 feet to the NE	Hazardous Substance Waste Disposal Site
87	WILLIAMSBURG HOUSES	188 TEN EYCK	1612 feet to the S	Active Tank Test Failure
102	WILLIAMSBURG HOUSES	188 TEN EYCK WALK	1612 feet to the S	Active Haz Spill (Unknown/Other Cause)
144	COOPER PARK	95 JACKSON STREET	1685 feet to the WNW	Closed Status Tank Test Failure
88	WILLIAMSBURG HOUSES	128 MAUJER STREET	1697 feet to the SSW	Active Tank Test Failure
145	WILLIAMSBURG	128 MAUJER ST	1697 feet to the SSW	Closed Status Tank Test Failure
183	WILLIAMSBURG	128 MAUJER STREET	1697 feet to the SSW	Closed Status Spill (Misc. Spill Cause)
184	WILLIAMSBURG HOUSES	128 MAUJER ST.	1697 feet to the SSW	Closed Status Spill (Misc. Spill Cause)
103	MH 225	AINSLIE ST/LEONARD ST	1704 feet to the WSW	Active Haz Spill (Unknown/Other Cause)
2	BKLYN UNION GAS /EQUITY WORKS	MASPETH & MORGAN AVE	1766 feet to the ENE	CERCLIS Site



28	BUG, EQUITY WORKS	MASPETH AND MORGAN AVENUES	1768 feet to the ENE	Hazardous Substance Waste Disposal Site
89	WILLIAMSBURG HOUSES	211 STAGGWALK	1786 feet to the S	Active Tank Test Failure
104		354 LEONARD ST	1818 feet to the WNW	Active Haz Spill (Unknown/Other Cause)
105		354 LEONARD ST	1818 feet to the WNW	Active Haz Spill (Unknown/Other Cause)
106	BUSHWICK AV & STAGE ST	BUSHWICK AV & STAGE ST	1826 feet to the SSE	Active Haz Spill (Unknown/Other Cause)
185	43 HERBERT STREET,BKLYN/R	43 HERBERT ST.	1875 feet to the NNW	Closed Status Spill (Misc. Spill Cause)
107	MANHOLE 15339	MORGAN VAE/METROPLOITAN	1883 feet to the E	Active Haz Spill (Unknown/Other Cause)
108	MANHOLE 15339	METROPOLITAN/MORGAN AVES	1883 feet to the E	Active Haz Spill (Unknown/Other Cause)
109	400 MORGAN AVE.	400 MORGAN AVE.	1890 feet to the NE	Active Haz Spill (Unknown/Other Cause)
110	SERVICE BOX #12699	107 KINGSLAND AVE	1958 feet to the N	Active Haz Spill (Unknown/Other Cause)
151	104 KINGSLAND AVE/BKLYN	104 KINGSLAND AVENUE	1976 feet to the N	Closed Status Spill (Unk/Other Cause)
79	JOSF H LOWENSTEIN & SON	420 MORGAN AVE	1989 feet to the NE	Active Tank Failure
111	JOSEPH H LOWENSTEIN COMP	420 MORGAN AVE	1989 feet to the NE	Active Haz Spill (Unknown/Other Cause)
112		420 MORGAN AV	1989 feet to the NE	Active Haz Spill (Unknown/Other Cause)
152	DEVOE ST / MORGAN AVE	DEVOE ST / MORGAN AVE	1994 feet to the E	Closed Status Spill (Unk/Other Cause)
153	IFO HOUSE	143 AINSLIE ST	2000 feet to the WSW	Closed Status Spill (Unk/Other Cause)
113	MH4940	LORIMER ST/DEVOE ST	2055 feet to the WSW	Active Haz Spill (Unknown/Other Cause)
114	SERVICE BOX #37927	270 STAGG ST	2056 feet to the SSE	Active Haz Spill (Unknown/Other Cause)
80	IS#49K	223 GRAHM ST	2060 feet to the SSW	Active Tank Failure
154		MEADOW ST & WATERBURY ST	2060 feet to the SE	Closed Status Spill (Unk/Other Cause)
29	CITY BARREL	421 MEEKER STREET	2061 feet to the NW	Hazardous Substance Waste Disposal Site
3	CITY BARREL CO.	421-429 MEEKER STREET	2064 feet to the NW	CERCLIS/NYSDEC Inactive Haz Waste Site
115	METROPOLITIAN AV AND	LORIMER AVE	2065 feet to the W	Active Haz Spill (Unknown/Other Cause)
90	WILLIAMSBURG HOUSES	125 STAGG WALK	2119 feet to the SSW	Active Tank Test Failure
91	WILLIAMSBURG HOUSES	125 STAGG WALK	2119 feet to the SSW	Active Tank Test Failure
146	WILLIAMSBURG HOUSES	125 STAGG WALK	2119 feet to the SSW	Closed Status Tank Test Failure
155	18 DIVISION PL/BKLYN	18 DIVISION PLACE	2144 feet to the NNE	Closed Status Spill (Unk/Other Cause)
116	MANHOLE #53380	MEEKER AVE/WITHERS ST	2175 feet to the WNW	Active Haz Spill (Unknown/Other Cause)
117	DOUBLE GREEN	122 KINGSLAND AVENUE	2188 feet to the N	Active Haz Spill (Unknown/Other Cause)
44	DU-RITE SERVICE		2212 feet to the ESE	Solid Waste Facility
118	MOBIL 300 NORTH HENRY ST	NO. HENRY ST / MEEKER AVE	2220 feet to the N	Active Haz Spill (Unknown/Other Cause)
156	MANHOLE 4939	564 METROPOLATAIN AVE	2237 feet to the W	Closed Status Spill (Unk/Other Cause)
119		MASPETH AV/VANDERVOORT AV	2239 feet to the ENE	Active Haz Spill (Unknown/Other Cause)
157	MASPETH AVE & VANDERVOORT	MASPETH AVE & VANDERVOORT	2239 feet to the ENE	Closed Status Spill (Unk/Other Cause)
92	MEEKER DISCOUNT MUFFLERS	64 FROST ST	2240 feet to the WNW	Active Tank Test Failure
158		392 LEONARD ST	2242 feet to the NW	Closed Status Spill (Unk/Other Cause)
120		TEN-ENYCH ST NEAR MORGAN	2243 feet to the ESE	Active Haz Spill (Unknown/Other Cause)
121	BROOKLYN/QUEENS EXPWY	AND MCGINNIS BLVD	2285 feet to the NNW	Active Haz Spill (Unknown/Other Cause)
122	SERVICE BOX	87 RICHARDSON ST	2308 feet to the NW	Active Haz Spill (Unknown/Other Cause)
123	MANHOLE (UNK #)	87 RICHARDSON ST	2308 feet to the NW	Active Haz Spill (Unknown/Other Cause)
45	BLACK BULL CARTING T.S.		2332 feet to the ENE	Solid Waste Facility
124	TM3719 TRANSFORMER	TEN EYCK ST/MORGAN AVE	2347 feet to the ESE	Active Haz Spill (Unknown/Other Cause)
159	MANHOLE #TM1091	TEN EYCK ST/MORGAN AVE	2347 feet to the ESE	Closed Status Spill (Unk/Other Cause)
125		1039-1049 GRAND STREET	2372 feet to the E	Active Haz Spill (Unknown/Other Cause)
160	GOTHAMS OIL CO	HUMBOLDT & MESEROLE STS	2378 feet to the S	Closed Status Spill (Unk/Other Cause)
161	SERVICE VS5743	BEADEL ST/ DEBEVOISE ST	2394 feet to the NNE	Closed Status Spill (Unk/Other Cause)
162	30 SKILLMAN AVE	30 SKILLMAN AVE	2395 feet to the W	Closed Status Spill (Unk/Other Cause)
81	ENGINE COMPANY 229	75 RICHARDSON ST	2408 feet to the NW	Active Tank Failure
93	1101 METROPOLITIAN AVE	1101 METROPOLITIAN AVE	2415 feet to the E	Active Tank Test Failure
126		1049 GRAND ST	2425 feet to the E	Active Haz Spill (Unknown/Other Cause)
163	VS 3971	BAYARD ST/LENARD ST	2431 feet to the NW	Closed Status Spill (Unk/Other Cause)
46	BLACK BULL COOPER TANK #2		2439 feet to the ENE	Solid Waste Facility
47	FONTANA T.S.		2450 feet to the ENE	Solid Waste Facility

127	25 SKILLMAN AVE	25 SKILLMAN AVE.	2450 feet to the W	Active Haz Spill (Unknown/Other Cause)
164	GAS STATION	25 SKILLMAN AVE	2450 feet to the W	Closed Status Spill (Unk/Other Cause)
82	68 RICHARDSON STREET	68 RICHARDSON STREET	2457 feet to the WNW	Active Tank Failure
165	HAND FABRICATION CO	262 MESEROLE ST	2473 feet to the SSE	Closed Status Spill (Unk/Other Cause)
94	STERLING OPTICAL	1105 METROPOLITAN AV	2474 feet to the E	Active Tank Test Failure
166	222 MORGAN AVENUE	222 MORGAN AVENUE	2480 feet to the ESE	Closed Status Spill (Unk/Other Cause)
95	550 HUMBOLDT ST/BKLYN	550 HUMBOLDT STREET	2481 feet to the NNW	Active Tank Test Failure
128	MANHOLE #56358	DIVISION PL/MORGAN AVE	2483 feet to the NNE	Active Haz Spill (Unknown/Other Cause)
129	MH #16092	MORGAN AVE & DIVISION PL	2483 feet to the NNE	Active Haz Spill (Unknown/Other Cause)
4	BKLYN UNION GAS/VARICK GATE STATION	438 VARICK AVE	2497 feet to the NE	CERCLIS Site
30	BUG, VARICK GATE STATION	438 VARICK AVENUE	2497 feet to the NE	Hazardous Substance Waste Disposal Site
186	NATIONAL DRUM	35 BEADEL STREET	2502 feet to the NNE	Closed Status Spill (Misc. Spill Cause)
48	N.Y. CARTING CO, INC		2512 feet to the ESE	Solid Waste Facility
49	CLEAN VENTURE		2513 feet to the ESE	Solid Waste Facility
130	GAS STATION	222 MORGAN AVENUE	2521 feet to the E	Active Haz Spill (Unknown/Other Cause)
131	AMACO	VANDERVORT/GRAND	2527 feet to the WNW	Active Haz Spill (Unknown/Other Cause)
5	BKLYN UNION GAS /MASPETH GATE STA	243 MEEKER AVENUE	2529 feet to the ENE	CERCLIS Site
132	CHLORINE FACTORY	285 MASPETH AVE	2535 feet to the NNW	Active Haz Spill (Unknown/Other Cause)
31	BUG, MASPETH GATE STATION	126 NEWTON ST	2536 feet to the ENE	Hazardous Substance Waste Disposal Site
96	287 MASPETH AVE	285 MASPETH AVENUE	2585 feet to the ENE	Active Tank Test Failure
97	287 MASPETH AVE/BKLYN	287 MASPETH AVE	2585 feet to the ENE	Active Tank Test Failure
133	BROOKLYN UNION GAS	287 MASPETH AVENUE	2585 feet to the ENE	Active Haz Spill (Unknown/Other Cause)
134	287 MASPETH AVE	287 MASPETH AVENUE	2585 feet to the ENE	Active Haz Spill (Unknown/Other Cause)
167	BROOKLYN UNION	287 MASPETH AVE	2585 feet to the ENE	Closed Status Spill (Unk/Other Cause)
168	BROOKLYN UNION GAS	287 MASPETH AV	2585 feet to the ENE	Closed Status Spill (Unk/Other Cause)
6	BKLYN UNION GAS /GREENPOINT ENERGY FACIL	287 MASPETH AVE	2591 feet to the ENE	CERCLIS Site
68	GREENPOINT ENERGY FACILITY	287 MASPETH AVENUE	2592 feet to the ENE	Major Oil Storage Facility
32	BUG, GREENPOINT ENERGY FACILIT	287 MASPETH AVENUE	2594 feet to the ENE	Hazardous Substance Waste Disposal Site
135		420 LORIMER ST	2619 feet to the SW	Active Haz Spill (Unknown/Other Cause)
69	MORGAN OIL TERMINALS CORP.	200 MORGAN AVENUE	2704 feet to the ESE	Major Oil Storage Facility
70	BAYSIDE FUEL OIL DEPOT CORP.	1100 GRAND STREET	2789 feet to the E	Major Oil Storage Facility
71	MORGAN OIL TERMINALS CORP.	200 MORGAN AVENUE	2791 feet to the ESE	Major Oil Storage Facility
33	MORGAN TERMINAL	200 MORGAN AVE	2798 feet to the ESE	Hazardous Substance Waste Disposal Site
7	BQE/ANSBACHER COLOR & DYE FACTORY	MEEKER AVENUE	2951 feet to the W	NYSDEC Inactive Haz Waste Site
8	B.C.F. OIL REFINING, INC.	360 MASPETH AVENUE, SOUTHSIDE	3093 feet to the ENE	NYSDEC Inactive Haz Waste Site
72	BCF OIL REFINING, INC	360 MASPETH AVENUE	3094 feet to the ENE	Major Oil Storage Facility
77	BCF OIL REFINING INC	360 MASPETH AVE	3094 feet to the ENE	Hazardous Waste Treat, Storage, Disposal
9	TANKS-A-LOT CO	362 MASPETH AVE	3105 feet to the ENE	CERCLIS Site
34	TANKS-A-LOT COMPANY	362 MASPETH AVENUE	3106 feet to the ENE	Hazardous Substance Waste Disposal Site
73	DITMAS OIL ASSOCIATES, INC.	364 MASPETH AVENUE	3117 feet to the ENE	Major Oil Storage Facility
10	WILLIAM HARVEY CORP	UNKNOWN	3132 feet to the N	CERCLIS Site
11	VARICK AVENUE	165 VARICK AVENUE, BROOKLYN	3216 feet to the ESE	NYSDEC Inactive Haz Waste Site
12	LOMBARDY ST	LOMBARDY ST	3400 feet to the NNE	CERCLIS Site
13	BKLYN UNION GAS/VARICK GATE STATION	438 VARICK AVE	3585 feet to the NE	CERCLIS Site
14	BKLYN UNION GAS/VARICK GATE STATION	438 VARICK AVE	3602 feet to the NE	CERCLIS Site
35	BUG, VARICK GATE STATION	438 VARICK AVENUE	3602 feet to the NE	Hazardous Substance Waste Disposal Site
36	FORMER JAYER PLATING	2 INGRAHAM STREET	3709 feet to the SE	Hazardous Substance Waste Disposal Site
15	LOMBARDY ST	LOMBARDY ST	3810 feet to the NE	CERCLIS Site
37	LOMBARDY STREET LANDFILL	295 LOMBARDY STREET	3810 feet to the NE	Hazardous Substance Waste Disposal Site
38	VARICK AVENUE	165 VARICK AVENUE	3876 feet to the ESE	Hazardous Substance Waste Disposal Site
50	CASALINO INTERIOR T.S.		3877 feet to the E	Solid Waste Facility
16	VARICK AVENUE	165 VARICK AVENUE, BROOKLYN	3883 feet to the ESE	NYSDEC Inactive Haz Waste Site
17	BKLYN UNION GAS /GREENPOINT ENERGY FACIL	287 MASPETH AVE	4080 feet to the ENE	CERCLIS Site

18	BKLYN UNION GAS /MASPETH GATE STA	285 MASPETH AVE	4080 feet to the ENE	CERCLIS Site
19	BKLYN UNION GAS /MASPETH GATE STA	285 MASPETH AVE	4080 feet to the ENE	CERCLIS Site
20	BKLYN UNION GAS /GREENPOINT ENERGY FACILIT	287 MASPETH AVE	4080 feet to the ENE	CERCLIS Site
39	BUG, GREENPOINT ENERGY FACILIT	287 MASPETH AVENUE	4080 feet to the ENE	Hazardous Substance Waste Disposal Site
40	BUG, MASPETH GATE STATION	285 MASPETH AVENUE	4080 feet to the ENE	Hazardous Substance Waste Disposal Site
51	COOPER TANK T.S.	215 MOORE ST	4104 feet to the SSE	Solid Waste Facility
21	JONES MOTOR SITE	LOMBARDY ST	4130 feet to the NE	CERCLIS Site
52	HI-TECH RESOURCE RECOVERY	130 VARICK AVENUE	4147 feet to the ESE	Solid Waste Facility
53	PERFERRED CONTAINER T.S.		4188 feet to the E	Solid Waste Facility
74	DITMAS OIL ASSOCIATES, INC.	364 MASPETH AVENUE	4231 feet to the ENE	Major Oil Storage Facility
54	US WASTE MANAGEMENT	48 KNICKERBOCKER AVE(67 INGRM)	4244 feet to the SE	Solid Waste Facility
55	R & E RECYCLING		4297 feet to the E	Solid Waste Facility
56	WASTE MANAGEMENT NY 123	123 VARICK AVENUE	4299 feet to the ESE	Solid Waste Facility
57	WASTE MANAGEMENT NY 215	215 VARICK AVENUE	4299 feet to the ESE	Solid Waste Facility
58	ORSANO CARTING T.S.		4338 feet to the NNE	Solid Waste Facility
22	NASSAU TANK CLEANING SERVICE INC	323 NASSAU ST	4376 feet to the NNE	CERCLIS Site
41	NASSAU TANK CLEANING CO.	323 NASSAU STREET	4376 feet to the NNE	Hazardous Substance Waste Disposal Site
59	CASALINGO CARTING CO.		4507 feet to the NNE	Solid Waste Facility
60	NATIONAL PAPER STOCK CART		4582 feet to the WNW	Solid Waste Facility
23	ALL PLATING CORP.	154 NORTH 7TH STREET	4593 feet to the WNW	CERCLIS Site
61	ASTORIA CARTING CO. INC.		4615 feet to the NNE	Solid Waste Facility
62	ASTORIA RUBBISH T.S.		4615 feet to the NNE	Solid Waste Facility
24	ALL PLATING CORP.	154 NORTH 7TH STREET	4686 feet to the WNW	CERCLIS Site
63	POINT RECYCLING, INC.		4871 feet to the N	Solid Waste Facility
64	BFI NY (J.L.J. RECYCLING)	575 SCHOLLES STREET	4907 feet to the E	Solid Waste Facility
65	J.D.F. TRANSFER		5024 feet to the NE	Solid Waste Facility
75	AMOCO OIL CO.	125 APOLLO ST.	5053 feet to the N	Major Oil Storage Facility
66	WASTE MANAGEMENT NY (BQE	75 THOMAS STREET	5111 feet to the NE	Solid Waste Facility
25	LOMBARDY ST	LOMBARDY ST	5132 feet to the NE	CERCLIS Site
42	LOMBARDY STREET LANDFILL	295 LOMBARDY STREET	5133 feet to the NE	Hazardous Substance Waste Disposal Site
43	BROOKLYN TERMINAL/MOBILE OIL	300 N. HENRY STREET	5200 feet to the N	Hazardous Substance Waste Disposal Site
26	MOBIL OIL BROOKLYN TERMINAL	300 N. HENRY ST.	5203 feet to the N	CERCLIS/NYSDEC Inactive Haz Waste Site
76	MOBIL OIL CORPORATION BROOKLYN TERMINAL	300 NORTH HENRY STREET	5203 feet to the N	Major Oil Storage Facility
67	COTOIA ENTERPRISES		5277 feet to the E	Solid Waste Facility

# Identified Toxic Sites by Category

810 Metropolitan Ave  
Brooklyn, NY 11211

\* Compass directions can vary substantially for sites located very close to the subject property address.

## CERCLIS/NYSDEC Inactive Hazardous Waste Sites

MAP ID#	FACILITY NAME	FACILITY STREET	DISTANCE & DIRECTION
3	CITY BARREL CO.	421-429 MEEKER STREET	2064 feet to the NW
26	MOBIL OIL BROOKLYN TERMINAL	300 N. HENRY ST.	5203 feet to the N

## NYSDEC Inactive Hazardous Waste Sites

MAP ID#	FACILITY NAME	FACILITY STREET	DISTANCE & DIRECTION
7	BQE/ANSBACHER COLOR & DYE FACTORY	MEEKER AVENUE	2951 feet to the W
8	B.C.F. OIL REFINING, INC.	360 MASPETH AVENUE, SOUTHSIDE	3093 feet to the ENE
11	VARICK AVENUE	165 VARICK AVENUE, BROOKLYN	3216 feet to the ESE
16	VARICK AVENUE	165 VARICK AVENUE, BROOKLYN	3883 feet to the ESE

## CERCLIS Sites

MAP ID#	FACILITY NAME	FACILITY STREET	DISTANCE & DIRECTION
1	BKLYN UNION GAS /EQUITY WORKS	MASPETH & MORGAN AVE	1576 feet to the NE
2	BKLYN UNION GAS /EQUITY WORKS	MASPETH & MORGAN AVE	1766 feet to the W
4	BKLYN UNION GAS/VARICK GATE STATION	438 VARICK AVE	2497 feet to the NE
5	BKLYN UNION GAS /MASPETH GATE STA	285 MASPETH AVE	2529 feet to the ENE
6	BKLYN UNION GAS /GREENPOINT ENERGY FACIL	287 MASPETH AVE	2591 feet to the ENE
9	TANKS-A-LOT CO	362 MASPETH AVE	3105 feet to the ENE
10	WILLIAM HARVEY CORP	UNKNOWN	3132 feet to the N
12	LOMBARDY ST	LOMBARDY ST	3400 feet to the NNE
13	BKLYN UNION GAS/VARICK GATE STATION	438 VARICK AVE	3585 feet to the NE
14	BKLYN UNION GAS/VARICK GATE STATION	438 VARICK AVE	3602 feet to the NE
15	LOMBARDY ST	LOMBARDY ST	3810 feet to the NE
17	BKLYN UNION GAS /GREENPOINT ENERGY FACIL	287 MASPETH AVE	4080 feet to the ENE
18	BKLYN UNION GAS /MASPETH GATE STA	285 MASPETH AVE	4080 feet to the ENE
19	BKLYN UNION GAS /MASPETH GATE STA	285 MASPETH AVE	4080 feet to the ENE
20	BKLYN UNION GAS /GREENPOINT ENERGY FACIL	287 MASPETH AVE	4080 feet to the ENE
21	JONES MOTOR SITE	LOMBARDY ST	4130 feet to the NE
22	NASSAU TANK CLEANING SERVICE INC	323 NASSAU ST	4376 feet to the NNE
23	ALL PLATING CORP.	154 NORTH 7TH STREET	4593 feet to the WNW
24	ALL PLATING CORP.	154 NORTH 7TH STREET	4686 feet to the WNW
25	LOMBARDY ST	LOMBARDY ST	5132 feet to the NE

## Hazardous Substance Waste Disposal Sites

MAP ID#	FACILITY NAME	FACILITY STREET	DISTANCE & DIRECTION
27	BUG, EQUITY WORKS	MASPETH AND MORGAN AVENUES	1576 feet to the NE
28	BUG, EQUITY WORKS	MASPETH AND MORGAN AVENUES	1768 feet to the ENE
29	CITY BARREL	421 MEEKER STREET	2061 feet to the NW
30	BUG, VARICK GATE STATION	438 VARICK AVENUE	2497 feet to the NE
31	BUG, MASPETH GATE STATION	285 MASPETH AVENUE	2536 feet to the ENE
32	BUG, GREENPOINT ENERGY FACILIT	287 MASPETH AVENUE	2594 feet to the ENE
33	MORGAN TERMINAL	200 MORGAN AVE	2798 feet to the ESE
34	TANKS-A-LOT COMPANY	362 MASPETH AVENUE	3106 feet to the ENE
35	BUG, VARICK GATE STATION	438 VARICK AVENUE	3602 feet to the NE
36	FORMER JAYER PLATING	2 INGRAHAM STREET	3709 feet to the SE
37	LOMBARDY STREET LANDFILL	295 LOMBARDY STREET	3810 feet to the NE
38	VARICK AVENUE	165 VARICK AVENUE	3876 feet to the ESE
39	BUG, GREENPOINT ENERGY FACILIT	287 MASPETH AVENUE	4080 feet to the ENE
40	BUG, MASPETH GATE STATION	285 MASPETH AVENUE	4080 feet to the ENE
41	NASSAU TANK CLEANING CO.	323 NASSAU STREET	4376 feet to the NNE
42	LOMBARDY STREET LANDFILL	295 LOMBARDY STREET	5133 feet to the NE
43	BROOKLYN TERMINAL/MOBILE OIL	300 N. HENRY STREET	5200 feet to the N

## Solid Waste Facilities

MAP ID#	FACILITY NAME	FACILITY STREET	DISTANCE & DIRECTION
44	DU-RITE SERVICE		2212 feet to the ESE
45	BLACK BULL CARTING T.S.		2332 feet to the ENE
46	BLACK BULL COOPER TANK #2		2439 feet to the ENE
47	FONTANA T.S.		2450 feet to the ENE
48	N.Y. CARTING CO, INC		2512 feet to the ESE
49	CLEAN VENTURE	222 MORGAN AVENUE	2513 feet to the ESE
50	CASALINO INTERIOR T.S.		3877 feet to the E
51	COOPER TANK T.S.	215 MOORE ST	4104 feet to the SSE
52	HI-TECH RESOURCE RECOVERY	130 VARICK AVENUE	4147 feet to the ESE
53	PERFERRED CONTAINER T.S.		4188 feet to the E

54	US WASTE MANAGEMENT	48 KNICKERBOCKER AVE(67 INGRM)	4244 feet to the SE
55	R & E RECYCLING		4297 feet to the E
56	WASTE MANAGEMENT NY 123	123 VARICK AVENUE	4299 feet to the ESE
57	WASTE MANAGEMENT NY 215	215 VARICK AVENUE	4299 feet to the ESE
58	ORSANO CARTING T.S.		4338 feet to the NNE
59	CASALINGO CARTING CO.		4507 feet to the NNE
60	NATIONAL PAPER STOCK CART		4582 feet to the WNW
61	ASTORIA CARTING CO. INC.		4615 feet to the NNE
62	ASTORIA RUBBISH T.S.		4615 feet to the NNE
63	POINT RECYCLING, INC.		4871 feet to the N
64	BFI NY (J.L.J. RECYCLING)	575 SCHOLLES STREET	4907 feet to the E
65	J.D.F. TRANSFER		5024 feet to the NE
66	WASTE MANAGEMENT NY (BQE	75 THOMAS STREET	5111 feet to the NE
67	COTOIA ENTERPRISES		5277 feet to the E
<b>Major Oil Storage Facilities</b>			
MAP ID#	FACILITY NAME	FACILITY STREET	DISTANCE & DIRECTION
68	GREENPOINT ENERGY FACILITY	287 MASPETH AVENUE	2592 feet to the ENE
69	MORGAN OIL TERMINALS CORP.	200 MORGAN AVENUE	2704 feet to the ESE
70	BAYSIDE FUEL OIL DEPOT CORP.	1100 GRAND STREET	2789 feet to the E
71	MORGAN OIL TERMINALS CORP.	200 MORGAN AVENUE	2791 feet to the ESE
72	BCF OIL REFINING, INC	360 MASPETH AVENUE	3094 feet to the ENE
73	DITMAS OIL ASSOCIATES, INC.	364 MASPETH AVENUE	3117 feet to the ENE
74	DITMAS OIL ASSOCIATES, INC.	364 MASPETH AVENUE	4231 feet to the ENE
75	AMOCO OIL CO.	125 APOLLO ST.	5053 feet to the N
76	MOBIL OIL CORPORATION BROOKLYN TERMINAL	300 NORTH HENRY STREET	5203 feet to the N
<b>Hazardous Waste Treatment, Storage, Disposal Facilities</b>			
MAP ID#	FACILITY NAME	FACILITY STREET	DISTANCE & DIRECTION
77	BCF OIL REFINING INC	360 MASPETH AVE	3094 feet to the ENE
<b>Active Tank Failures</b>			
MAP ID#	FACILITY NAME	FACILITY STREET	DISTANCE & DIRECTION
78	SUNOCO S/S - BKLN	51 KINGSLAND AV	1234 feet to the NNE
79	JOSF H LOWENSTEIN & SON	420 MORGAN AVE	1989 feet to the NE
80	IS#49K	223 GRAHM ST	2060 feet to the SSW
81	ENGINE COMPANY 229	75 RICHARDSON ST	2408 feet to the NW
82	68 RICHARDSON STREET	68 RICHARDSON STREET	2457 feet to the WNW
<b>Active Tank Test Failures</b>			
MAP ID#	FACILITY NAME	FACILITY STREET	DISTANCE & DIRECTION
83	J & M GAS	885 GRAND ST	1217 feet to the SE
84	COOPER PARK	295 JACKSON ST	1422 feet to the NE
85	COOPER PARK HOUSING	295 JACKSON ST	1422 feet to the NE
86	151 MAUJER ST	151 MAUJER STREET	1560 feet to the SSW
87	WILLIAMSBURG HOUSES	188 TEN EYCK	1612 feet to the S
88	WILLIAMSBURG HOUSES	128 MAUJER STREET	1697 feet to the SSW
89	WILLIAMSBURGH HOUSES	211 STAGG WALK	1786 feet to the S
90	WILLIAMSBURG HOUSES	125 STAGG WALK	2119 feet to the SSW
91	WILLIAMSBURG HOUSES	125 STAGG WALK	2119 feet to the SSW
92	MEEKER DISCOUNT MUFFLERS	64 FROST ST	2240 feet to the WNW
93	1101 METROPOLITAN AVE	1101 METROPOLITAN AVE	2415 feet to the E
94	STERLING OPTICAL	1105 METROPOLITAN AV	2474 feet to the E
95	550 HUMBOLDT ST/BKLYN	550 HUMBOLDT STREET	2481 feet to the NNW
96	287 MASPETH AVE	287 MASPETH AVE	2585 feet to the ENE
97	287 MASPETH AVE/BKLYN	287 MASPETH AVENUE	2585 feet to the ENE
<b>Active Haz Spills (Unknown Causes &amp; Other Causes)</b>			
MAP ID#	FACILITY NAME	FACILITY STREET	DISTANCE & DIRECTION
98	MERIT OIL OF NEW YORK	810 METROPOLITAN AVENUE	0 feet
99	2 BUSHWICK AVE/SHELL S/S	2 BUSHWICK AVE/SHELL S/S	49 feet to the W*
100	DUNWELL ELEVATOR	879 GRAND STREET	1188 feet to the SE
101	WILLIAMSBURG	176 MAUJER ST	1363 feet to the S
102	WILLIAMSBURG HOUSES	188 TEN EYCK WALK	1612 feet to the S
103	MH 225	AINSLIE ST/LEONARD ST	1704 feet to the WSW
104		354 LEONARD ST	1818 feet to the WNW
105		354 LEONARD ST	1818 feet to the WNW
106	BUSHWICK AV & STAGE ST	BUSHWICK AV & STAGE ST	1826 feet to the SSE
107	MANHOLE 15339	MORGAN VAE/METROPLOITAN	1883 feet to the E
108	MANHOLE 15339	METROPOLITAN/MORGAN AVES	1883 feet to the E
109	400 MORGAN AVE.	400 MORGAN AVE.	1890 feet to the NE
110	SERVICE BOX #12699	107 KINGSLAND AVE	1958 feet to the N

111	JOSEPH H LOWENSTEIN COMP	420 MORGAN AVE	1989 feet to the NE
112		420 MORGAN AV	1989 feet to the NE
113	MH4940	LORIMER ST/DEVOE ST	2055 feet to the WSW
114	SERVICE BOX #37927	270 STAGG ST	2056 feet to the SSE
115	METROPOLITAN AV AND	LORIMER AVE	2065 feet to the W
116	MANHOLE #53380	MEEKER AVE/WITHERS ST	2175 feet to the NNW
117	DOUBLE GREEN	122 KINGSLAND AVENUE	2188 feet to the N
118	MOBIL 300 NORTH HENRY ST	NO. HENRY ST / MEEKER AVE	2220 feet to the N
119		MASPETH AV/VANDERVOORT AV	2239 feet to the ENE
120		TEN-ENYCH ST NEAR MORGAN	2243 feet to the ESE
121	BROOKLYN/QUEENS EXPWY	AND MCGINNIS BLVD	2285 feet to the NNW
122	SERVICE BOX	87 RICHARDSON ST	2308 feet to the NW
123	MANHOLE (UNK #)	87 RICHARDSON ST	2308 feet to the NW
124	TM3719 TRANSFORMER	TEN EYCK ST/MORGAN AVE	2347 feet to the ESE
125		1039-1049 GRAND STREET	2372 feet to the E
126		1049 GRAND ST	2425 feet to the E
127	25 SKILLMAN AVE	25 SKILLMAN AVE.	2450 feet to the W
128	MANHOLE #56358	DIVISION PL/MORGAN AVE	2483 feet to the NNE
129	MH #16092	MORGAN AVE & DIVISION PL	2483 feet to the NNE
130	GAS STATION	VANDERVORT/GRAND	2521 feet to the E
131	AMACO	243 MEEKER AVENUE	2527 feet to the WNW
132	CHLORINE FACTORY	126 NEWTON ST	2535 feet to the NNW
133	BROOKLYN UNION GAS	287 MASPETH AVENUE	2585 feet to the ENE
134	287 MASPETH AVE	287 MASPETH AVE	2585 feet to the ENE
135		420 LORIMER ST	2619 feet to the SW
<b>Active Haz Spills (Miscellaneous Spill Causes)</b>			
MAP ID#	FACILITY NAME	FACILITY STREET	DISTANCE & DIRECTION
136	764 METROPOLITAN AVE	764 METROPOLITAN AVENUE	495 feet to the W
137	LONG JIM KITCHEN	329 GRAHAM AV	705 feet to the WSW
138	KINGSLAND AVENUE	KINGSLAND AVENUE	1029 feet to the NNE
139	VB6017	208 WITHER ST	1071 feet to the NNW
140	711 GRAND STREET	711 GRAND STREET	1298 feet to the SSW
<b>Closed Status Tank Test Failures</b>			
MAP ID#	FACILITY NAME	FACILITY STREET	DISTANCE & DIRECTION
141	810 METROPOLITAN AVE	810 METROPOLITAN AVENUE	0 feet
142	2 BUSHWICK AVE/SHELL SERV	2 BUSHWICK AVENUE	49 feet to the W*
143	COOPER PARK	295 JACKSON STREET	1422 feet to the NE
144	COOPER PARK	95 JACKSON STREET	1685 feet to the WNW
145	WILLIAMSBURG	128 MAUJER ST	1697 feet to the SSW
146	WILLIAMSBURG HOUSES	125 STAGG WALK	2119 feet to the SSW
<b>Closed Status Spills (Unknown Causes &amp; Other Causes)</b>			
MAP ID#	FACILITY NAME	FACILITY STREET	DISTANCE & DIRECTION
147	387 HUMBOLDT ST/BKLYN	387 HUMBOLDT STREET	363 feet to the NW
148	SANITATION COMPANY	244 SKILLMAN AVE	612 feet to the NNE
149	CORNOR OF CONSELYEA	MANHATTEN AVE	1277 feet to the WNW
150	MANHATTAN AVE & POWERS ST	MANHATTAN AVE / POWERS ST	1375 feet to the SW
151	104 KINGSLAND AVE/BKLYN	104 KINGSLAND AVENUE	1976 feet to the N
152	DEVOE ST / MORGAN AVE	DEVOE ST / MORGAN AVE	1994 feet to the E
153	IFO HOUSE	143 AINSLIE ST	2000 feet to the WSW
154		MEADOW ST & WATERBURY ST	2060 feet to the SE
155	18 DIVISION PL/BKLYN	18 DIVISION PLACE	2144 feet to the NNE
156	MANHOLE 4939	564 METROPOLITAIN AVE	2237 feet to the W
157	MASPETH AVE & VANDERVOORT	MASPETH AVE & VANDERVOORT	2239 feet to the ENE
158		392 LEONARD ST	2242 feet to the NW
159	MANHOLE #TM1091	TEN EYCK ST/MORGAN AVE	2347 feet to the ESE
160	GOTHAMS OIL CO	HUMBOLDT & MESEROLE STS	2378 feet to the S
161	SERVICE VS5743	BEADEL ST/ DEBEVOISE ST	2394 feet to the NNE
162	30 SKILLMAN AVE	30 SKILLMAN AVE	2395 feet to the W
163	VS 3971	BAYARD ST/LENARD ST	2431 feet to the NW
164	GAS STATION	25 SKILLMAN AVE	2450 feet to the W
165	HAND FABRICATION CO	262 MESEROLE ST	2473 feet to the SSE
166	222 MORGAN AVENUE	222 MORGAN AVENUE	2480 feet to the ESE
167	BROOKLYN UNION	287 MASPETH AV	2585 feet to the ENE
168	BROOKLYN UNION GAS	287 MASPETH AVE	2585 feet to the ENE
<b>Closed Status Spills (Miscellaneous Spill Causes)</b>			
MAP ID#	FACILITY NAME	FACILITY STREET	DISTANCE & DIRECTION
169	MERIT S/S / BKLN	METROPOLITAN & BUSHWICK	0 feet
170	METROPOLITAN AVE/MERRIT	METROPOLITAN&BUSHWICK AVE	0 feet

171	810 METROPOLITAN AV/MERIT	810 METROPOLITAN AVENUE	0 feet
172	SHELL	2 BUSHWICK AV	49 feet to the W*
173	25 BUSHWICK AVE	25 BUSHWICK AVE	242 feet to the SSE
174	385 HUMBOLT ST.	385 HUMBOLT ST.	340 feet to the NW
175	880 METROPOLITAN AVE	880 METROPOLITAN AVE	577 feet to the E
176	419 HUMBOLDT ST	419 HUMBOLDT ST	852 feet to the NNW
177	SKILLMAN AVE. & GRAHAM AV	SKILLMAN AVE./GRAHAM AVE.	859 feet to the WNW
178	185 POWERS ST - BKLN	185 POWERS ST	888 feet to the SSW
179	800 GRAND ST	800 GRAND ST	1069 feet to the SSE
180	677 METROPOLITAN AVENUE	677 METROPOLITAN AVENUE	1242 feet to the W
181	APARTMENT BLDG	677 METROPOLITAN AV	1242 feet to the W
182	WILLIAMSBURG	144 MAUJER ST & GRAHAM ST	1567 feet to the SSW
183	WILLIAMSBURG	128 MAUJER STREET	1697 feet to the SSW
184	WILLIAMSBURG HOUSES	128 MAUJER ST.	1697 feet to the SSW
185	43 HERBERT STREET,BKLYN/R	43 HERBERT ST.	1875 feet to the NNW
186	NATIONAL DRUM	35 BEADEL STREET	2502 feet to the NNE

#### **Petroleum Bulk Storage Sites**

MAP ID#	FACILITY NAME	FACILITY STREET	DISTANCE & DIRECTION
187	HESS 32522	810 METROPOLITAN AVENUE	0 feet
188	AMOCO SERVICE STATION	2 BUSHWICK AVENUE	50 feet to the W*
189	LEROS REALTY CORP	850 METROPOLITAN AVE	212 feet to the E
190	ST FRANCIS OF PAOLA CHURCH	219 CONSELYEA ST	283 feet to the NNW
191	ST FRANCIS OF PAOLA SCHOOL	195 CONSELYEA ST	406 feet to the NW
192	FRANK LOVISI	308 GRAHAM AVE	833 feet to the SW
193	BRICKMER REALTY CORP	722 METROPOLITAN AVE	874 feet to the W
194	GLOVEMAN REALTY CORP	294 GRAHAM AVE	1045 feet to the SSW
195	CHEMICAL BANK	819 GRAND STREET	1051 feet to the SSE
196	ST NICHOLAS R C CHURCH	26 OLIVE ST	1090 feet to the ESE
197	EASTERN DISTRICT HIGH SCHOOL	850 GRAND STREET	1124 feet to the SE
198	PS 132	320 MANHATTAN AVENUE	1126 feet to the W
199	ALL FREE REALTY CORP	881-5 GRAND ST	1204 feet to the SE
200	CONSYLEA ST. ASSOCIATION	211 AINSLEE STREET	1219 feet to the WSW
201	KINGSLAND SERVICE STATION INC	51 KINGSLAND AVE	1238 feet to the NNE
202	MOBIL S/S 17BJ6	51 KINGSLAND AVE	1238 feet to the NNE
203	PACOGON CORP	677 METROPOLITAN AVE	1242 feet to the W
204	231 MAUJER STREET	231 MAUJER STREET	1266 feet to the SSE
205	DIME SAVINGS BANK	726 GRAND STREET	1277 feet to the SSW
206	WILLIAMSBURG	200 MAUJER STREET	1300 feet to the S
207	916 GRAND REALTY CORPORATION	916 GRAND STREET (916-930 GRAND STREET)	1311 feet to the SE
208	JOSEPH R FELLE	953 METROPOLITAN AVE	1315 feet to the E

#### **Hazardous Waste Generators, Transporters**

MAP ID#	FACILITY NAME	FACILITY STREET	DISTANCE & DIRECTION
209	MERIT OIL CORPORATION	810 METROPOLITAN AVENUE	0 feet
210	SHELL OIL COMPANY	2 BUSHWICK AVENUE	49 feet to the W*
211	JARED TRANSPORT INC.	60 MASPETH AVENUE	453 feet to the NE
212	GATTI CLEANERS	334 GRAHAM AVENUE	651 feet to the WSW
213	GRAND CLEANER	765 GRAND ST	1062 feet to the S
214	Y & Y CLEANERS	802 GRAND STREET	1064 feet to the SSE
215	NYNEX	BUSHWICK AVE/GRAND STREET	1064 feet to the SSE
216	BUONOMO CLEANERS	448 HUMBOLDT STREET	1098 feet to the NNW
217	EASTERN DISTRICT HIGH SCHOOL	850 GRAND ST	1124 feet to the SE
218	KALCO PUMP AND TANK	881-885 GRAND STREET	1212 feet to the SE
219	NYCHA - COOPER PARK HOUSES	275 JACKSON AVE	1233 feet to the NE
220	MOBIL OIL COMPANY	SERVICE STATION	1238 feet to the NNE
221	GLOSS-FLO CORPORATION	135 JACKSON ST	1266 feet to the NW
222	V C CLEANERS	203 MAUSER ST	1283 feet to the S
223	F H VON DAMM INC	900 GRAND ST	1284 feet to the SE
224	NYCHA - WILLIAMSBURG HOUSES	196 MAUJER ST BLDG #15	1301 feet to the S
225	NYCHA - WILLIAMSBURG HOUSES	214 MAUJER ST BLDG #16	1306 feet to the SSE
226	GRAND AUTO REPAIRS CORP	916 GRAND st	1311 feet to the SE

#### **Chemical Bulk Storage Facilities**

MAP ID#	FACILITY NAME	FACILITY STREET	DISTANCE & DIRECTION
227	GLOSS-FLO CORP.	135 JACKSON ST.	903 feet to the N
228	GLOSS-FLO CORP.	135 JACKSON ST.	1274 feet to the NW

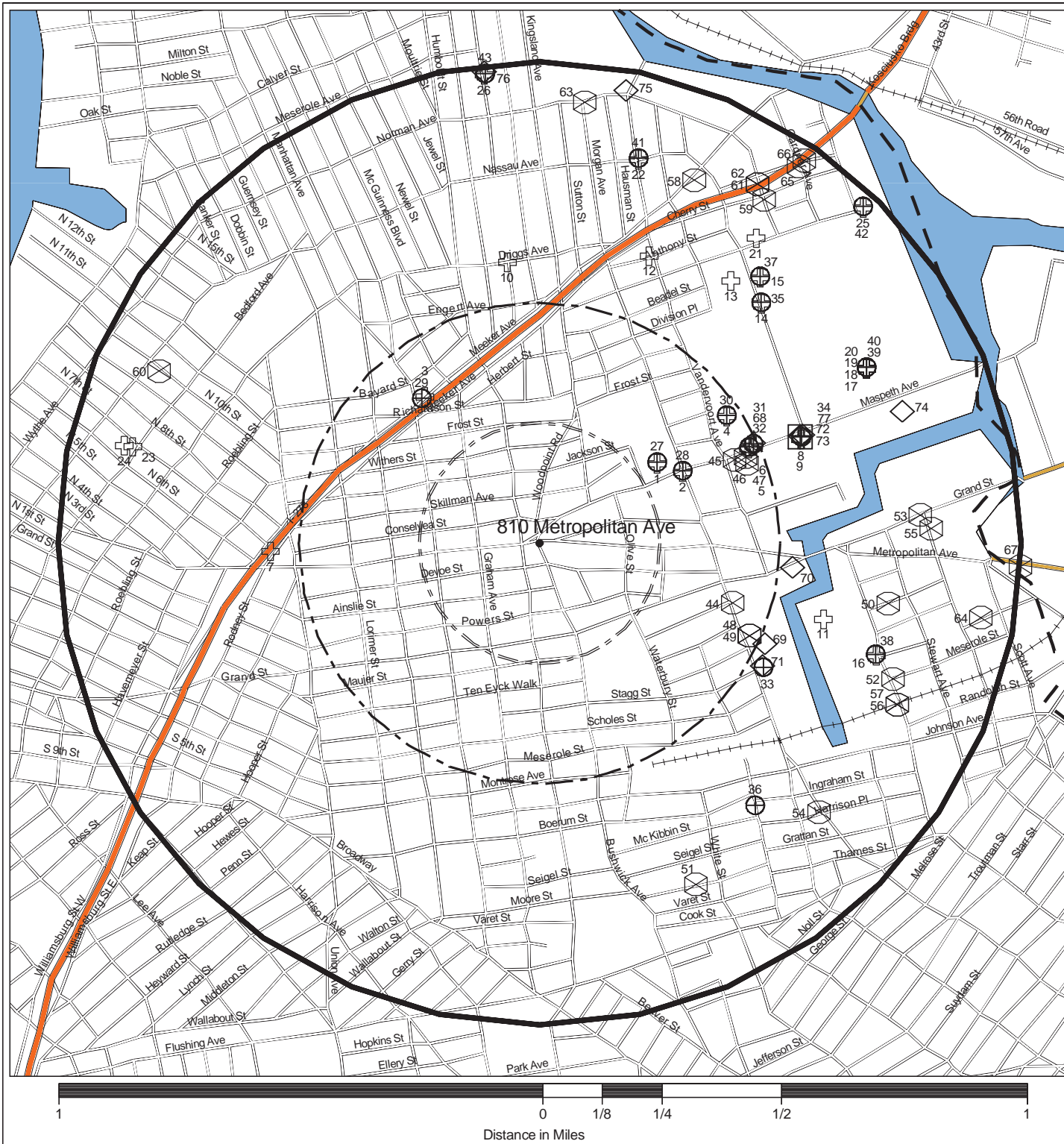
#### **Toxic Release Inventory Sites**

MAP ID#	FACILITY NAME	FACILITY STREET	DISTANCE & DIRECTION
229	GLOSS-FLO CORP.	135 JACKSON ST.	1274 feet to the NW
230	GLOSS-FLO CORP.	135 JACKSON ST.	1274 feet to the NW


**Air Discharge Sites**

MAP ID#	FACILITY NAME	FACILITY STREET	DISTANCE & DIRECTION
231	MERIT GASOLINE STATIONS	810 METROPOLITAN AVENUE	0 feet
232	L&R SHELL	2 BUSHWICK AVE.	50 feet to the W*
233	DESSO FUEL OIL	872 METROPOLITAN AVE	489 feet to the E
234	CUSTOM CARE CLEANERS	323 GRAHAM AVENUE	732 feet to the WSW
235	HOSPITAL-GREENPOINT	300 SKILLMAN AVENUE	1034 feet to the NE
236	BUONOMO CLEANERS (G.Y. LEE CORP.)	448 HUMBOLDT STREET	1097 feet to the NNW
237	KINGSLAND SERVICE STATION INC	51 KINGSLAND AVENUE	1232 feet to the NNE
238	GLOSS-FLO CORP	135 JACKSON ST	1274 feet to the NW





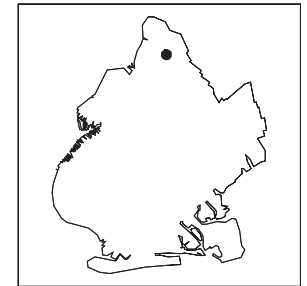

# Toxics Targeting 1 Mile Radius Map 810 Metropolitan Ave Brooklyn, NY 11211



Kings County

- ⊕ NPL/CERCLIS/NYSDEC Inactive Hazardous Waste Disposal Site
- ⊞ Hazardous Waste Treater, Storer, Disposer
- ⊕ Hazardous Substance Waste Disposal Site
- ⊞ Solid Waste Facility
- ◇ Major Oil Storage Facility
- Site Location
- Minor Roads
- Major Roads
- Expressways
- 1 Mile Radius
- 1/4 Mile Radius
- Waterbody
- Wetland
- County Border
- Railroad Tracks
- 1/2 Mile Radius
- 1/8 Mile Radius

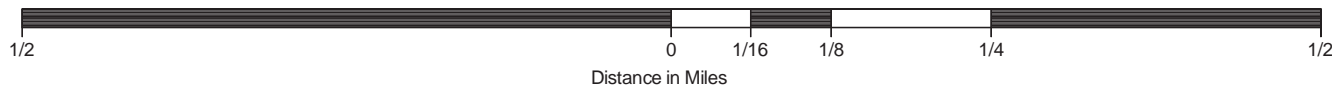
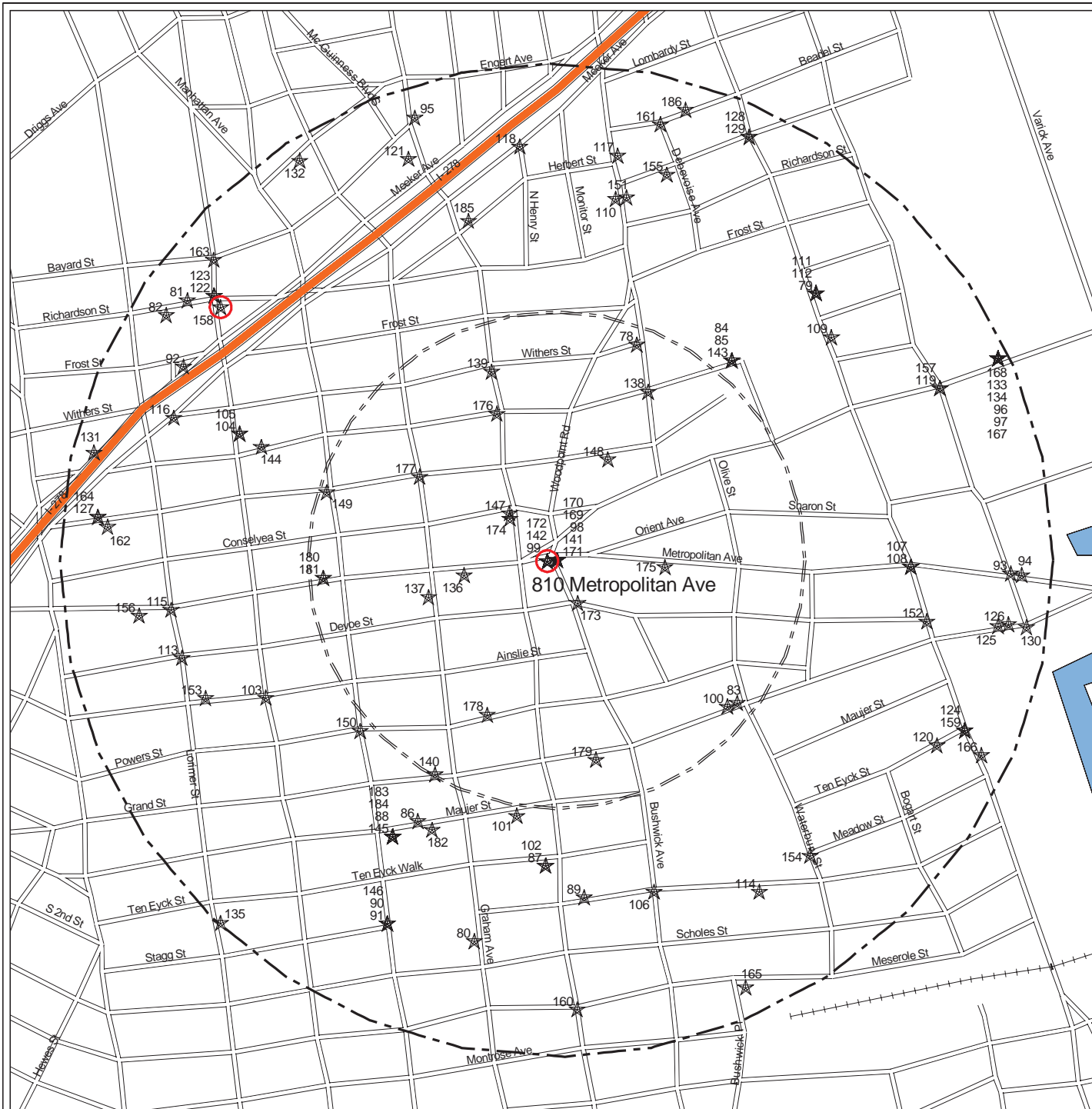
# Toxics Targeting 1/2 Mile Radius Map 810 Metropolitan Ave Brooklyn, NY 11211

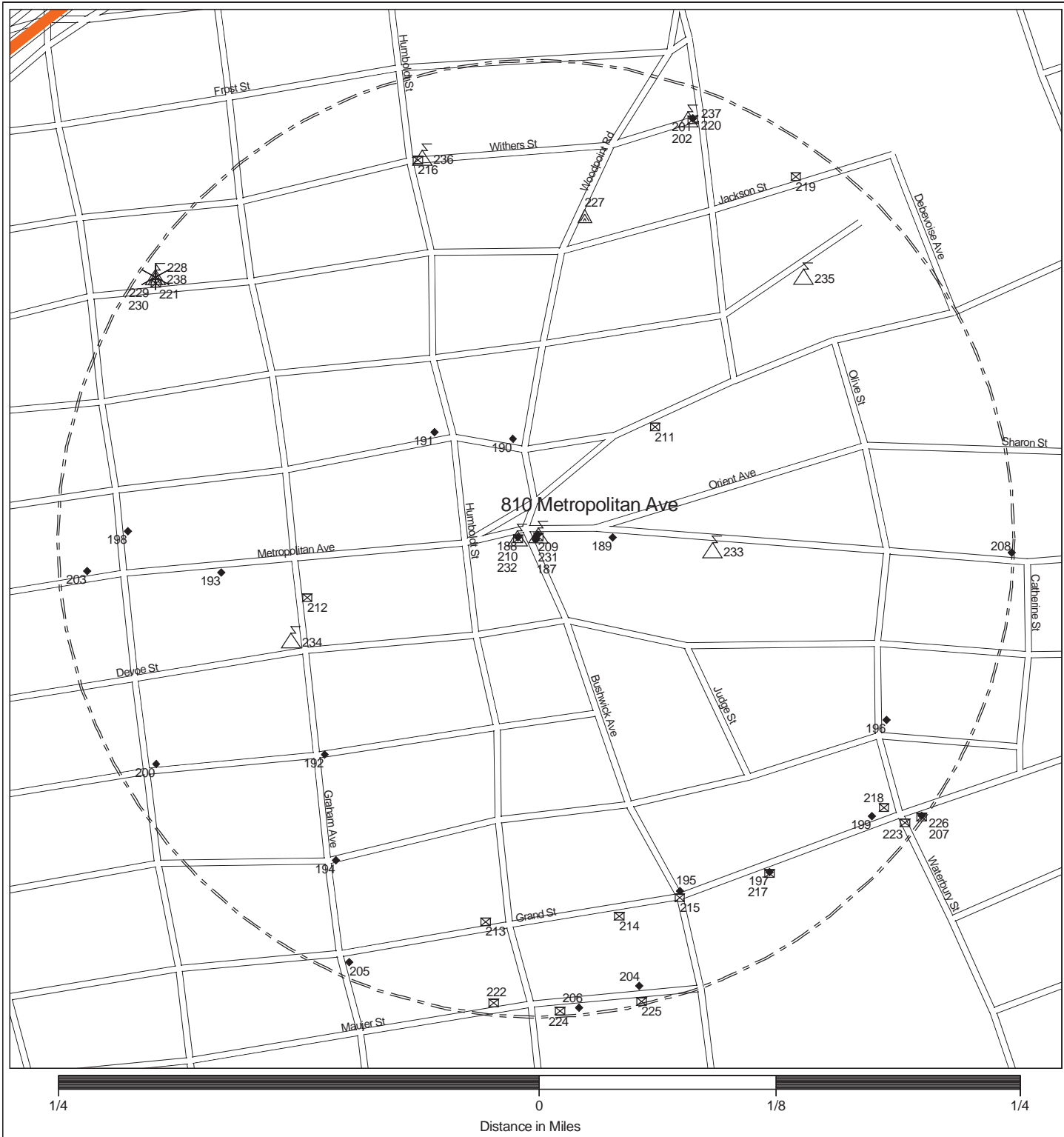


Kings County

- MTBE Gasoline Additive Spill
- Hazardous Material Spill

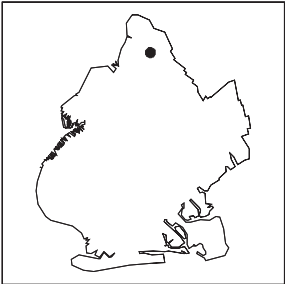

- Site Location
- Waterbody
- Minor Roads
- Major Roads
- Expressways
- 1 Mile Radius
- 1/2 Mile Radius
- 1/4 Mile Radius
- County Border
- Railroad Tracks
- Wetland
- 1/8 Mile Radius





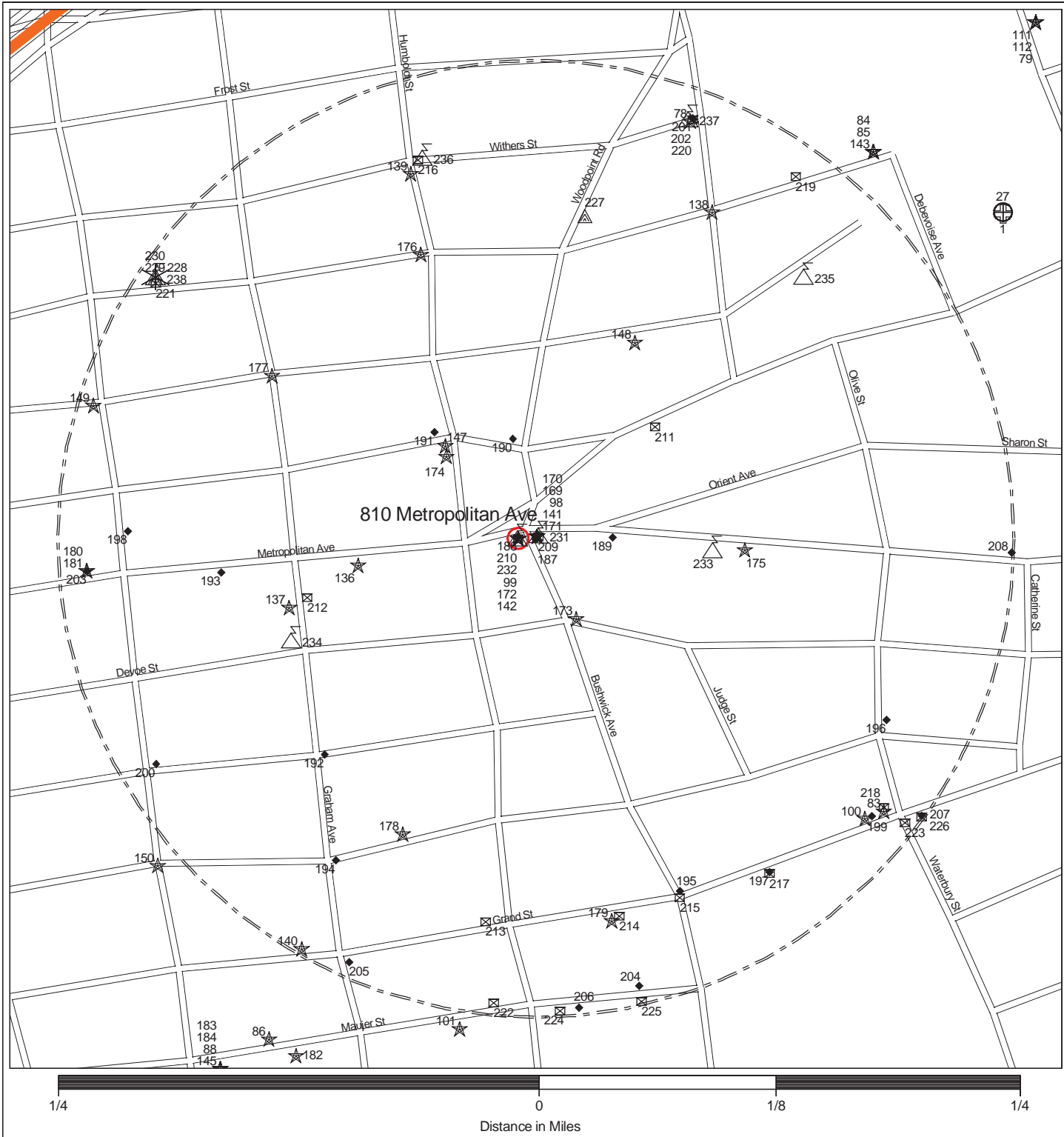
# Toxics Targeting 1/4 Mile Radius Map

810 Metropolitan Ave  
Brooklyn, NY 11211

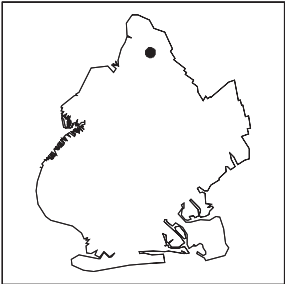



Kings County

- |                                   |                                    |
|-----------------------------------|------------------------------------|
| Chemical Storage Facility         | Hazardous Waste Generator, Transp. |
| Toxic Release                     | Air Release                        |
| Wastewater Discharge              | Historic Utility Site              |
| Civil Enforcement Docket Facility | Petroleum Bulk Storage Facility    |
| Site Location                     | Waterbody                          |
| Minor Roads                       | Wetland                            |
| Major Roads                       | County Border                      |
| Expressways                       | Railroad Tracks                    |
| 1 Mile Radius                     | 1/2 Mile Radius                    |
| 1/4 Mile Radius                   | 1/8 Mile Radius                    |



**Toxics Targeting**  
**1/4 Mile Closeup Map**  
810 Metropolitan Ave  
Brooklyn, NY 11211

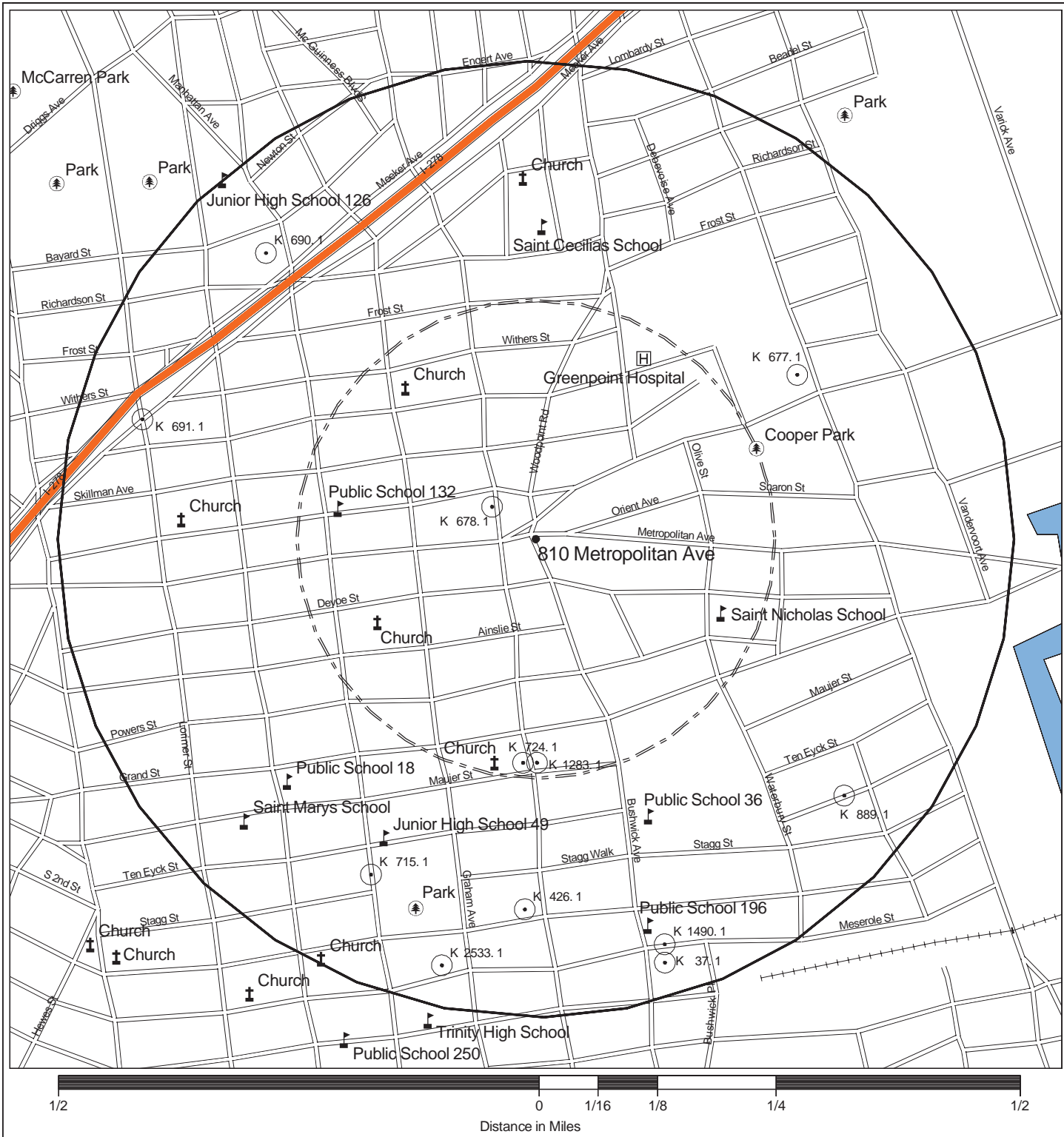


Kings County


- |   |  |
|---|--|
| NPL/CERCLIS/NYSDEC Inactive Hazardous Waste Disposal Site * | MTBE Gasoline Additive Spill           |
| Hazardous Waste Treater, Storer, Disposer *                 | Solid Waste Facility *                 |
| Hazardous Substance Waste Disposal Site *                   | Hazardous Material Spill **            |
| Major Oil Storage Facility *                                | Hazardous Waste Generator, Transp. *** |
| Chemical Storage Facility ***                               | Air Release ***                        |
| Toxic Release ***   | Historic Utility Site ***              |
| Wastewater Discharge ***                                    | Petroleum Bulk Storage Facility ***    |
| Civil Enforcement Docket Facility ***                       |  |
| Site Location   | Waterbody                              |
| Minor Roads   | Wetland                                |
| Major Roads   | County Border                          |
| Expressways   | Railroad Tracks                        |
| 1 Mile Radius   | 1/2 Mile Radius                        |
| 1/4 Mile Radius   | 1/8 Mile Radius                        |

\* 1 Mile Search Radius  
\*\* 1/2 Mile Search Radius  
\*\*\* 1/4 Mile Search Radius





**Toxics Targeting**  
**1/2 Mile Well & Sensitive Receptor Map**  
810 Metropolitan Ave  
Brooklyn, NY 11211



Kings County

- Wells
- School
- Hospital
- Church
- Park
- Beach
- Site Location
- Minor Roads
- Major Roads
- Expressways
- 1/2 Mile Radius
- 1/4 Mile Radius
- Waterbody
- NYSDEC Wetland
- County Border
- Railroad Tracks

## Section Two: Toxic Site Profiles

The heading of each *Toxic Site Profile* refers to the site's map location and details:

- The facility name, address, city, state, and zip code (This information does not appear in the headings for Inactive Hazardous Waste Disposal Sites).
- Any changes that were made to a site's address in order to map its location.
- The site mapping method that was used (see ***How Sites are Located***, at the end of this section for more information).

*Toxic Site Profiles* summarize information provided by site owners or operators and government agencies regarding various toxic chemical activities reported at each site, such as:

- Whether chemicals were stored, produced, transported, discharged or disposed of.
- The name of chemicals and their Chemical Abstract Series (CAS) numbers;
- The amount of chemicals and the units (gallons/pounds) the chemical was measured in.
- Whether the site or storage tanks at the site are currently active or inactive.
- Special codes used by government agencies to regulate hazardous waste activities at some sites  
(A complete description of the codes follows the profiles section).

For selected individual chemicals reported at various toxic sites, some potential health effect summary information appears below the site profile. Each potential health effect summary identifies chemicals by name and by Chemical Abstract Series (CAS) Number. An "x" under each potential health effect heading indicates positive toxicity testing results reported by the National Institute of Occupational Safety and Health's Registry of Toxic Effects of Chemical Substances (RTECS). Some chemicals (mostly appearing in profiles of Hazardous Waste facilities), are reported as mixtures, and RTECS health effect information is only available for individual chemicals. In addition, RTECS only provides information on approximately 100,000 common chemicals. Consequently, the absence of potential health effect summary information for a particular chemical identified in a Toxic Site Profile does not necessarily mean that the chemical does not pose potential health effects.

The Maximum Contaminant Level (MCL) in drinking water allowed for selected chemicals is also noted. In most cases, the only applicable MCL has been set by the New York State Department of Health (NYSDOH). Where NYSDOH has not set an MCL, the federal standard, if one exists, is listed and is marked by an asterisk.

Presented below are column headings that describe the health effect definitions used in RTECS and applicable New York State and federal drinking water standards. Reference sources for information presented in this section are also provided.

ACUTE TOX: **Acute Toxicity:** Short-term exposure to this chemical can cause lethal and non-lethal toxicity effects not included in the following four categories.

TUMOR TOX: **Tumorigenic Toxicity:** The chemical can cause an increase in the incidence of tumors.

MUTAG TOX: **Mutagenic Toxicity:** The chemical can cause genetic alterations that are passed from one generation to the next.

REPRO TOX: **Reproductive toxicity:** May signify one of the following effects: maternal effects, paternal effects, effects on fertility, effects on the embryo or fetus, specific developmental abnormalities, tumorigenic effects, or effects on the newborn (only positive reproductive effects data for mammalian species are referenced)

IRRIT TOX: **Primary Irritant:** The chemical can cause eye or skin irritation

MCL: **Drinking Water Standard - Maximum Contaminant Level** (MCL) listed under Drinking Water Supplies, 10 NYCRR Part 5, Subparts 1.51(f),(g), and (h) for NYDOH MCL's and under the Safe Drinking Water Act, 40 CFR 141, Subparts B and G, (\* indicates value for total trihalomethanes) for federal MCL's.

Reference Source for Toxicity Information: Registry of Toxic Effects of Chemical Substances (RTECS), NIOSH (on-line database); For further information, contact: NIOSH, 4676 Columbia Parkway, Cincinnati, OH, 45226, 800/35-NIOSH.

Reference Source for Drinking Water Standards: New York State Department of Health, Bureau of Toxic Substances Assessment, 2 University Place, Room 240, Albany, NY 12203, 518/458-6373.

U.S. Environmental Protection Agency, Office of Drinking Water, 401 M St SW, Mailstop WH-556, Washington, DC, 20460, 202/260-5700.

Inactive Hazardous Waste Disposal Site Classifications: 1 -- Causing or presenting an imminent danger of causing irreversible or irreparable damage to the public health or the environment -- immediate action required;

2 -- Significant threat to the public health or environment -- action required;


3 -- Does not Present a significant threat to the environment or public health -- action may be deferred;

4 -- Site properly closed --requires continued management;

5 -- Site properly closed, no evidence of present or potential adverse impact -- no further action required;

2a -- This temporary classification has been assigned to sites where there is inadequate data to assign them to the five classifications specified by law.

D1, 2, 3 -- Delisted Site (1: hazardous waste not found; 2: remediated; 3: consolidated site or site incorrectly listed)



-----  
\* NPL/CERCLIS/INACTIVE HAZARDOUS WASTE DISPOSAL SITES IDENTIFIED WITHIN 1 MILE SEARCH RADIUS \*  
-----

PLEASE NOTE: \* Compass directions can vary substantially for sites located very close to the subject property address.

Map Identification Number 1

BKLYN UNION GAS /EQUITY WORKS  
MASPETH & MORGAN AVE

EPA Facility Id: NYD980532048  
BROOKLYN NY 11222

MAP LOCATION INFORMATION

Site location mapped by: MAP COORDINATE (1)  
Approximate distance from property: 1576 feet to the NE

ADDRESS CHANGE INFORMATION

Revised street: MASPETH / MORGAN AVE  
Revised zip code: NO CHANGE

SITE DESIGNATION: NPL- CERCLIS-X NYSDEC REGISTRY-

\*\*\*\*\*

USEPA COMPREHENSIVE ENVIRONMENTAL RESPONSE  
COMPENSATION AND LIABILITY INFORMATION SYSTEM (CERCLIS)

SITE INFORMATION

EPA-ID: NYD980532048  
Site Name: BKLYN UNION GAS /EQUITY WORKS  
Site Street: MASPETH & MORGAN AVE  
Site City/State/Zip: BROOKLYN, NY 11222

Site-ID: 0201980

NFRAP (No Further Remedial Activity Planned) Indicator: NO FURTHER REMEDIAL ACTION PLANNED

Owner Indicator: Other  
Incident Type:  
Incident Category:  
Federal Facility Flag: Not a Federal Facility

NPL Status Indicator: Not on the NPL  
USGS Hydrological Unit: 02030201  
RCRA Flag:

SITE DESCRIPTION:

ON BY-PRODUCTS PRODUCED DURING PLNT OPERATING YEARS WAS HYDRCARBON TAR WHICH TEMPORARILY STORED ON SITE UNTIL SOLD. ACCORD T  
O BUG WHEN PLNT WAS DECOMMISSIONED IN 1928 REMAINING TARS WERE REPORTEDLY REMOVED AND THE FACILITY WAS RAZED.

OPERABLE UNIT INFORMATION

Operable Unit ID: 00 Operable Unit Name: SITEWIDE

ACTION INFORMATION



Name: DISCOVERY  
Lead: EPA Fund-Financed  
Qualifier:  
Category:  
Planning Status:  
Anomaly Indicator:  
IFMS Entry: No Entry into IFMS

Current Plan Start Date:  
Current Plan Completion Date:  
Actual Start Date:  
Actual Completion Date: 19810601  
Operable Unit ID: 00  
Financial Budget Source:

Name: PRELIMINARY ASSESSMENT  
Lead: EPA Fund-Financed  
Qualifier: NFRAP (No Further Remedial Action Planned)  
Category:  
Planning Status:  
Anomaly Indicator:  
IFMS Entry: Both Intramural and Extramural Entry into IFMS

Current Plan Start Date:  
Current Plan Completion Date:  
Actual Start Date: 19860905  
Actual Completion Date: 19860924  
Operable Unit ID: 00  
Financial Budget Source: Remedial

## FINANCIAL INFORMATION

No financial information was provided

**Map Identification Number 2**      **BKLYN UNION GAS /EQUITY WORKS**  
MASPETH & MORGAN AVE

**EPA Facility Id: NYD980532048**  
BROOKLYN NY 11222

## MAP LOCATION INFORMATION

Site location mapped by: MANUAL MAPPING (3)  
Approximate distance from property: 1766 feet to the ENE

## ADDRESS CHANGE INFORMATION

Revised street: MASPETH / MORGAN AVE  
Revised zip code: NO CHANGE

SITE DESIGNATION: NPL- CERCLIS-X NYSDEC REGISTRY-

See initial profile for 'BKLYN UNION GAS /EQUITY WORKS' above.

**Map Identification Number 3**      **CITY BARREL CO.**  
421-429 MEEKER STREET

**Facility Id: 224005**  
BROOKLYN NY 11378

EPA Facility Name: CITY BARREL  
421-429 MEEKER ST

EPA Facility Id: NYD068298835  
BROOKLYN NY 11222

## MAP LOCATION INFORMATION

Site location mapped by: ADDRESS MATCHING  
Approximate distance from property: 2064 feet to the NW

## ADDRESS CHANGE INFORMATION

Revised street: 425 MEEKER AVE  
Revised zip code: 11222

SITE DESIGNATION: NPL- CERCLIS-X NYSDEC REGISTRY-X

\*\*\*\*\*

NEW YORK STATE DEPARTMENT OF ENVIRONMENTAL CONSERVATION  
DIVISION OF HAZARDOUS WASTE REMEDIATION  
INACTIVE HAZARDOUS WASTE DISPOSAL SITE INFORMATION

CLASSIFICATION CODE: D1 REGION: 2 SITE CODE: 224005  
CLASSIFICATION CODE DESCRIPTION: EPA ID:  
Delisted site - hazardous waste not found

NAME OF SITE: City Barrel Co.  
STREET ADDRESS: 421-429 Meeker Street  
TOWN/CITY: Brooklyn ZIP: 11378 COUNTY: Kings

SITE TYPE: Dump- Structure- Lagoon- Landfill- Treatment Pond- ESTIMATED SIZE:

## SITE OWNER/OPERATOR INFORMATION:

## CURRENT OWNER(S):

NAME.....:

ADDRESS..: 421-429 Meeker Street, Brooklyn, 11378

## OWNER DURING DISPOSAL:

NAME.....:

## OPERATOR(S) DURING DISPOSAL:

NAME.....:

ADDRESS..:

## HAZARDOUS WASTE DISPOSAL PERIOD:

## SITE DESCRIPTION:

This site was listed in the Eckhardt subcommittee report as a disposal site. Investigation by the NYSDEC Regional offices indicate that this is an industrial operation to recycle, recover and refurbish drums and that no apparent disposal of hazardous or toxic waste have occurred here.

## CONFIRMED HAZARDOUS WASTE DISPOSED:

## TYPE

## QUANTITY

-----  
Unknown

ANALYTICAL DATA AVAILABLE FOR:	Air-	Surface Water-	Groundwater-	Soil-	Sediment-
APPLICABLE STANDARDS EXCEEDED IN:	Groundwater-	Drinking Water-	Surface Water-	Air-	

## GEOTECHNICAL INFORMATION:

## SOIL/ROCK TYPE:

## GROUNDWATER DEPTH:

LEGAL ACTION:	Type:	State-	Federal-
STATUS:	Negotiation in Progress-	Order Signed-	
REMEDIAL ACTION:	Proposed- Under Design-	In Progress-	Completed-
NATURE OF ACTION:			

## ASSESSMENT OF ENVIRONMENTAL PROBLEMS:

None known. No apparent disposal of significant quantities of any hazardous waste.

## ASSESSMENT OF HEALTH PROBLEMS:

None provided

\*\*\*\*\*

USEPA COMPREHENSIVE ENVIRONMENTAL RESPONSE  
COMPENSATION AND LIABILITY INFORMATION SYSTEM (CERCLIS)

## SITE INFORMATION

EPA-ID: NYD068298835  
Site Name: CITY BARREL  
Site Street: 421-429 MEEKER ST  
Site City/State/Zip: BROOKLYN, NY 11222

Site-ID: 0201593

NFRAP (No Further Remedial Activity Planned) Indicator: NO FURTHER REMEDIAL ACTION PLANNED

Owner Indicator: Other  
Incident Type:  
Incident Category:  
Federal Facility Flag: Not a Federal Facility

NPL Status Indicator: Not on the NPL  
USGS Hydrological Unit: 02030201  
RCRA Flag:

## OPERABLE UNIT INFORMATION

Operable Unit ID: 00 Operable Unit Name: SITEWIDE

## ACTION INFORMATION

Name: DISCOVERY  
Lead: EPA Fund-Financed  
Qualifier:  
Category:  
Planning Status:  
Anomaly Indicator:  
IFMS Entry: No Entry into IFMS

Current Plan Start Date:  
Current Plan Completion Date:  
Actual Start Date:  
Actual Completion Date: 19800425  
Operable Unit ID: 00  
Financial Budget Source:

Name: PRELIMINARY ASSESSMENT  
Lead: EPA Fund-Financed  
Qualifier: NFRAP (No Further Remedial Action Planned)  
Category:  
Planning Status:  
Anomaly Indicator:  
IFMS Entry: Both Intramural and Extramural Entry into IFMS

Current Plan Start Date:  
Current Plan Completion Date:  
Actual Start Date:  
Actual Completion Date: 19870902  
Operable Unit ID: 00  
Financial Budget Source: Remedial

## FINANCIAL INFORMATION

No financial information was provided

Map Identification Number 4      BKLYN UNION GAS/VARICK GATE STATION  
438 VARICK AVE

EPA Facility Id: NYD980532261  
BROOKLYN NY 11222

## MAP LOCATION INFORMATION

Site location mapped by: MAP COORDINATE (2)

Approximate distance from property: 2497 feet to the NE

## ADDRESS CHANGE INFORMATION

Revised street: NO CHANGE

Revised zip code: NO CHANGE

SITE DESIGNATION: NPL- CERCLIS-X NYSDEC REGISTRY-

\*\*\*\*\*

USEPA COMPREHENSIVE ENVIRONMENTAL RESPONSE  
COMPENSATION AND LIABILITY INFORMATION SYSTEM (CERCLIS)

## SITE INFORMATION

EPA-ID: NYD980532261

Site-ID: 0202000

Site Name: BKLYN UNION GAS/VARICK GATE STATION

Site Street: 438 VARICK AVE

Site City/State/Zip: BROOKLYN, NY 11222

NFRAP (No Further Remedial Activity Planned) Indicator: NO FURTHER REMEDIAL ACTION PLANNED

Owner Indicator: Other

NPL Status Indicator: Not on the NPL

Incident Type:

USGS Hydrological Unit: 02030201

Incident Category:

RCRA Flag:

Federal Facility Flag: Not a Federal Facility

## SITE DESCRIPTION:

THIS CONDENSATE IS REMOVED BY A GAS SCRUBBER AND COLLECTED IN A 1500 GAL UNDERGROUND TANK. SINCE 1/81 THE LIQUID CONDENSATE  
IN BKLYN UNION GAS CO PIPELINES HAS BEEN KNOWN TO CONTAMINATED W/PCB'S. ALL BATCHES HAVE BEEN TESTED FOR PCBS

## OPERABLE UNIT INFORMATION

Operable Unit ID: 00

Operable Unit Name: SITEWIDE

## ACTION INFORMATION

Name: DISCOVERY

Lead: EPA Fund-Financed

Qualifier:

Category:

Planning Status:

Anomaly Indicator:

IFMS Entry: No Entry into IFMS

Current Plan Start Date:

Current Plan Completion Date:

Actual Start Date:

Actual Completion Date: 19810601

Operable Unit ID: 00

Financial Budget Source:

Name: PRELIMINARY ASSESSMENT  
Lead: EPA Fund-Financed  
Qualifier: NFRAP (No Further Remedial Action Planned)  
Category:  
Planning Status:  
Anomaly Indicator:  
IFMS Entry: Both Intramural and Extramural Entry into IFMS

Current Plan Start Date:  
Current Plan Completion Date:  
Actual Start Date: 19860905  
Actual Completion Date: 19860924  
Operable Unit ID: 00  
Financial Budget Source: Remedial

## FINANCIAL INFORMATION

No financial information was provided

Map Identification Number 5 BKLYN UNION GAS /MASPETH GATE STA  
285 MASPETH AVE

EPA Facility Id: NYD980532220  
BROOKLYN NY 11222

## MAP LOCATION INFORMATION

Site location mapped by: MANUAL MAPPING (3)  
Approximate distance from property: 2529 feet to the ENE

## ADDRESS CHANGE INFORMATION

Revised street: NO CHANGE  
Revised zip code: 11211

SITE DESIGNATION: NPL- CERCLIS-X NYSDEC REGISTRY-

\*\*\*\*\*

USEPA COMPREHENSIVE ENVIRONMENTAL RESPONSE  
COMPENSATION AND LIABILITY INFORMATION SYSTEM (CERCLIS)

## SITE INFORMATION

EPA-ID: NYD980532220  
Site Name: BKLYN UNION GAS /MASPETH GATE STA  
Site Street: 285 MASPETH AVE  
Site City/State/Zip: BROOKLYN, NY 11222

Site-ID: 0201996

NFRAP (No Further Remedial Activity Planned) Indicator: NO FURTHER REMEDIAL ACTION PLANNED

Owner Indicator: Other  
Incident Type:  
Incident Category:  
Federal Facility Flag: Not a Federal Facility

NPL Status Indicator: Not on the NPL  
USGS Hydrological Unit: 02030201  
RCRA Flag:

## SITE DESCRIPTION:

SIN 1/81 LIQUID CONDENSATE IN BUG PIPELINE CONTAMINATED WITHPCB. SIN DISCOV ALL BATCHES BEEN TESTED FOR PCB PRIOR TO REVOVAL FROM UNDRG TANK. IF PCB CONCENTR>50PPM,BATCH IS HAZ,TRANF TO DRUM,SHIP OUT EPA-APP FAC INCIN.IF PCB<50PPM IT'S BURN

## OPERABLE UNIT INFORMATION

Operable Unit ID: 00

Operable Unit Name: SITEWIDE

## ACTION INFORMATION

Name: DISCOVERY  
Lead: EPA Fund-Financed  
Qualifier:  
Category:  
Planning Status:  
Anomaly Indicator:  
IFMS Entry: No Entry into IFMS

Current Plan Start Date:  
Current Plan Completion Date:  
Actual Start Date:  
Actual Completion Date: 19810601  
Operable Unit ID: 00  
Financial Budget Source:

Name: PRELIMINARY ASSESSMENT  
Lead: EPA Fund-Financed  
Qualifier: NFRAP (No Further Remedial Action Planned)  
Category:  
Planning Status:  
Anomaly Indicator:  
IFMS Entry: Both Intramural and Extramural Entry into IFMS

Current Plan Start Date:  
Current Plan Completion Date:  
Actual Start Date: 19860905  
Actual Completion Date: 19860924  
Operable Unit ID: 00  
Financial Budget Source: Remedial

## FINANCIAL INFORMATION

No financial information was provided

Map Identification Number 6 BKLYN UNION GAS /GREENPOINT ENERGY FACIL  
287 MASPETH AVE

EPA Facility Id: NYD980532014  
BROOKLYN NY 11222

## MAP LOCATION INFORMATION

Site location mapped by: MANUAL MAPPING (3)  
Approximate distance from property: 2591 feet to the ENE

## ADDRESS CHANGE INFORMATION

Revised street: NO CHANGE  
Revised zip code: 11211

SITE DESIGNATION: NPL- CERCLIS-X NYSDEC REGISTRY-

\*\*\*\*\*

USEPA COMPREHENSIVE ENVIRONMENTAL RESPONSE  
COMPENSATION AND LIABILITY INFORMATION SYSTEM (CERCLIS)

## SITE INFORMATION

EPA-ID: NYD980532014  
Site Name: BKLYN UNION GAS /GREENPOINT ENERGY FACIL  
Site Street: 287 MASPETH AVE  
Site City/State/Zip: BROOKLYN, NY 11222

Site-ID: 0201977

NFRAP (No Further Remedial Activity Planned) Indicator: NO FURTHER REMEDIAL ACTION PLANNED

Owner Indicator: Other  
Incident Type:  
Incident Category:  
Federal Facility Flag: Not a Federal Facility

NPL Status Indicator: Not on the NPL  
USGS Hydrological Unit: 02030201  
RCRA Flag:

## SITE DESCRIPTION:

BETWEEN 1928&1952 THE OLD COAL-GASIFCTN PLT PROD HYDROCARBONTAR STOR ON SITE. SIN 1981 PCB-CONTAMIN HYDROCARBON CONDENSARE  
REMOV FROM GAS PIPLNE & UNGRN TNK,TRNF TO DRUM & STOR ON SITE.VAR CHEM HAND OR GEN AS PART OF GAS PRODUCTION PROCES

## OPERABLE UNIT INFORMATION

Operable Unit ID: 00 Operable Unit Name: SITEWIDE

## ACTION INFORMATION

Name: DISCOVERY  
Lead: EPA Fund-Financed  
Qualifier:  
Category:  
Planning Status:  
Anomaly Indicator:  
IFMS Entry: No Entry into IFMS

Current Plan Start Date:  
Current Plan Completion Date:  
Actual Start Date:  
Actual Completion Date: 19810601  
Operable Unit ID: 00  
Financial Budget Source:

Name: PRELIMINARY ASSESSMENT  
Lead: EPA Fund-Financed  
Qualifier: NFRAP (No Futher Remedial Action Planned)  
Category:  
Planning Status:  
Anomaly Indicator:  
IFMS Entry: Both Intramural and Extramural Entry into IFMS

Current Plan Start Date:  
Current Plan Completion Date:  
Actual Start Date: 19860905  
Actual Completion Date: 19860924  
Operable Unit ID: 00  
Financial Budget Source: Remedial

## FINANCIAL INFORMATION

No financial information was provided

Map Identification Number 7      BQE/ANSBACHER COLOR & DYE FACTORY  
MEEKER AVENUE

Facility Id: 224016  
BROOKLYN NY

## MAP LOCATION INFORMATION

Site location mapped by: MANUAL MAPPING (2)  
Approximate distance from property: 2951 feet to the W

## ADDRESS CHANGE INFORMATION

Revised street: MEEKER AVE / N 7TH ST  
Revised zip code: 11211

SITE DESIGNATION:    NPL-      CERCLIS-      NYSDEC REGISTRY-X

\*\*\*\*\*

NEW YORK STATE DEPARTMENT OF ENVIRONMENTAL CONSERVATION  
DIVISION OF HAZARDOUS WASTE REMEDIATION  
INACTIVE HAZARDOUS WASTE DISPOSAL SITE INFORMATION

CLASSIFICATION CODE: 3  
CLASSIFICATION CODE DESCRIPTION:

REGION: 2

SITE CODE: 224016  
EPA ID:

Does not present a significant threat to the public health or the environment -  
action may be deferred.

NAME OF SITE:    BQE/Ansbacher Color & Dye Factory  
STREET ADDRESS: Meeker Avenue  
TOWN/CITY:      Brooklyn

ZIP:

COUNTY: Kings

SITE TYPE:      Dump-    Structure-    Lagoon-    Landfill-X    Treatment Pond-

ESTIMATED SIZE: 0.6 Acre

## SITE OWNER/OPERATOR INFORMATION:

## CURRENT OWNER(S):

NAME.....:    NYS Department of Transportation  
ADDRESS...:    State Campus, Building 5, Albany, NY 12232

## OWNER DURING DISPOSAL:

NAME.....:    Ansbacher Color & Dye Factory

## OPERATOR(S) DURING DISPOSAL:

NAME.....:    Ansbacher Color & Dye Factory  
ADDRESS...:    Meeker Avenue, Brooklyn, NY

HAZARDOUS WASTE DISPOSAL PERIOD: from unknown to unknown

## SITE DESCRIPTION:

Most of this site lies underneath the elevated Brooklyn - Queens Express (I-278) along Meeker Avenue between North 6th and North 8th Streets in the Williamsburg Section of Brooklyn. It is believed that during the construction of the BQE, waste material and debris from the former Ansbacher Color & Dye Factory may have been used as fill material in the project area. A Phase II - type investigation was conducted by the New York State Department of Transportation in 1988. The investigation found hazardous levels of arsenic and lead in the soil and elevated levels of arsenic, lead and cyanide in the groundwater. During the reconstruction of the BQE in the early 1990s, the NYSDOT completed an IRM (soil removal) within the project's right-of way. The remaining contaminated soil is located beneath buildings, asphalt and concrete. A Preliminary Site Assessment is scheduled for the summer of 1999 to evaluate the areas outside the BQE footprint.

CONFIRMED HAZARDOUS WASTE DISPOSED:



TYPE		QUANTITY				
-----	-----	-----	-----	-----	-----	-----
arsenic (D004 Waste)		unknown				
lead (D008 Waste)		unknown				
ANALYTICAL DATA AVAILABLE FOR:		Air-	Surface Water-	Groundwater-X	Soil-X	Sediment-
APPLICABLE STANDARDS EXCEEDED IN:		Groundwater-X	Drinking Water-	Surface Water-	Air-	

## GEOTECHNICAL INFORMATION:

SOIL/ROCK TYPE: Fill materials atop post - glacial alluvium  
 GROUNDWATER DEPTH: 25 to 30 feet

LEGAL ACTION:	Type:	State-	Federal-
STATUS:	Negotiation in Progress-	Order Signed-	
REMEDIAL ACTION:	Proposed- Under Design-	In Progress-	Completed-X
NATURE OF ACTION:	IRM-soil removal.		

## ASSESSMENT OF ENVIRONMENTAL PROBLEMS:

The contaminated soil is covered by existing layers of asphalt and concrete. The extent of groundwater contamination is unknown.

## ASSESSMENT OF HEALTH PROBLEMS:

Contaminated surface soil was removed during reconstruction of the BQE. Soil with residual arsenic and lead contamination under the BQE is covered with several layers of concrete and asphalt. Groundwater is contaminated but not used. Additional investigation is planned to determine if contamination is present in areas of the former factory beyond those now covered by the BQE. This data will be used to evaluate potential exposure pathways.

## Toxicity Information Summary

CHEMICAL NAME	CAS-NO	ACUTE TOX	TUMOR TOX	MUTAG TOX	REPRO TOX	IRRIT TOX	MCL
Arsenic	7440382	X	X	X	X		0.05mg/L*
Lead	7439921	X	X	X	X		0.05mg/L*

Map Identification Number 8      B.C.F. OIL REFINING, INC.  
360 MASPEETH AVENUE, SOUTHSIDE

Facility Id: 224034  
BROOKLYN NY 11211

## MAP LOCATION INFORMATION

Site location mapped by: MANUAL MAPPING (3)  
Approximate distance from property: 3093 feet to the ENE

## ADDRESS CHANGE INFORMATION

Revised street: 360 MASPEETH AVE  
Revised zip code: NO CHANGE

SITE DESIGNATION: NPL- CERCLIS- NYSDEC REGISTRY-X

\*\*\*\*\*

NEW YORK STATE DEPARTMENT OF ENVIRONMENTAL CONSERVATION  
DIVISION OF HAZARDOUS WASTE REMEDIATION  
INACTIVE HAZARDOUS WASTE DISPOSAL SITE INFORMATION

CLASSIFICATION CODE: 2  
CLASSIFICATION CODE DESCRIPTION:  
Significant threat to the public health or environment - action required.

REGION: 2

SITE CODE: 224034  
EPA ID: NYD980647283

NAME OF SITE: B.C.F. Oil Refining, Inc.  
STREET ADDRESS: 360 Maspeth Avenue, Southside  
TOWN/CITY: Brooklyn ZIP: 11211

COUNTY: Kings

SITE TYPE: Dump- Structure-X Lagoon- Landfill- Treatment Pond-

ESTIMATED SIZE: 1.9 Acres

## SITE OWNER/OPERATOR INFORMATION:

## CURRENT OWNER(S):

NAME.....: B.C.F. Oil Refining, Inc.  
ADDRESS...: 360 Maspeth Ave., Brooklyn, NY 11211

## OWNER DURING DISPOSAL:

NAME.....: B.C.F.Oil Refining, Inc.

## OPERATOR(S) DURING DISPOSAL:

NAME.....: B. C. F. Oil Refining, Inc.  
ADDRESS...: 360 Maspeth Ave., Brooklyn, NY 11211

HAZARDOUS WASTE DISPOSAL PERIOD: from unknown to unknown

## SITE DESCRIPTION:

The site is located within an urban industrialized area of Southside, Brooklyn, Zoning M3-1. Maspeth Ave. borders the site on the north, Newtown Creek on the south, and two gasoline and petroleum distribution facilities on the east and west. The total area is 1.9 acres (257'x410'), of which 0.3 acre is water surface, 0.8 acre is unvegetated soil, and 0.8 acre either paved or covered with gravel surfaces. On 0.8 acre there are 7 abandoned buildings, four 110,000 gal tanks in a diked area, two 25,000 gal tanks, fifteen 20,000 gal buried tanks and the associated piping. The site is approximately 6 feet above the mean sea level. The nearest surface water body is English Kill/Newtown Creek tributary to the East River. The property was registered in 1986 with USEPA as a large quantity generator and transporter of hazardous waste under the name Calleia Bros. Co., the previous owner. In 1994 oil products contaminated with Polychlorinated Byphenils (PCBs) Aroclor 1242, Aroclor 1254, Aroclor 1260 and halogenated solvents, were identified in 19 out of 21 tanks and in the associated piping. The refining facility has been closed since that time. There are also thirty 55gal drums filled with sludge from the petroleum refining process on the site.

The Project Scoping Plan summarized the results of the Site Investigation and emphasizes the need for a Supplemental Site

Assessment (SSA) to delineate the plume of groundwater contamination with benzene and the possible extent of soil contamination with PAH. The integrity of the USTs is unknown, and the ASTs are rusting and may be leaking into the soil. The ASTs secondary containment presents cracks and will not contain a spill. The 21 tanks on the site show signs of fatigue and the possibility that the 557,680gal of PCB contaminated oil products could spill, poses a significant threat to the environment and to the aquatic life in the Newtown Creek.

## CONFIRMED HAZARDOUS WASTE DISPOSED:

TYPE	QUANTITY
PCB Aroclor 1242, 1254, 1260 (B002 Wastes)	unknown
separator sludge (K051 & K052 Waste)	unknown
halogenated solvents (F025 Waste)	unknown

ANALYTICAL DATA AVAILABLE FOR:	Air-	Surface Water-	Groundwater-X	Soil-X	Sediment-
APPLICABLE STANDARDS EXCEEDED IN:	Groundwater-X	Drinking Water-	Surface Water-	Air-	

## GEOTECHNICAL INFORMATION:

SOIL/ROCK TYPE: Glacial Morain deposits and clay.  
GROUNDWATER DEPTH: Range: 5 to 10 feet.

LEGAL ACTION:	Type:	State-	Federal-
STATUS:	Negotiation in Progress-	Order Signed-	
REMEDIAL ACTION:	Proposed- Under Design-	In Progress-	Completed-
NATURE OF ACTION:			

## ASSESSMENT OF ENVIRONMENTAL PROBLEMS:

The integrity of the USTs is unknown, and the AST's are rusting and may be leaking into the soil. The ASTs secondary containment presents cracks and will not contain a spill. The 21 tanks on the site show signs of fatigue and the possibility that the 557,680gal of PCB contaminated oil products could spill, poses a significant threat to the environment and to the aquatic life in the Newtown Creek.

## ASSESSMENT OF HEALTH PROBLEMS:

New site. Health Assessment is pending.

Map Identification Number 9

TANKS-A-LOT CO  
362 MASPETH AVE

EPA Facility Id: NYD980509228  
BROOKLYN NY 11211

## MAP LOCATION INFORMATION

Site location mapped by: ADDRESS MATCHING  
Approximate distance from property: 3105 feet to the ENE

## ADDRESS CHANGE INFORMATION

Revised street: NO CHANGE  
Revised zip code: NO CHANGE

SITE DESIGNATION: NPL- CERCLIS-X NYSDEC REGISTRY-

\*\*\*\*\*

USEPA COMPREHENSIVE ENVIRONMENTAL RESPONSE  
COMPENSATION AND LIABILITY INFORMATION SYSTEM (CERCLIS)

## SITE INFORMATION

EPA-ID: NYD980509228  
Site Name: TANKS-A-LOT CO  
Site Street: 362 MASPETH AVE  
Site City/State/Zip: BROOKLYN, NY 11211

Site-ID: 0201827

NFRAP (No Further Remedial Activity Planned) Indicator: NO FURTHER REMEDIAL ACTION PLANNED

Owner Indicator: Other  
Incident Type:  
Incident Category:  
Federal Facility Flag: Not a Federal Facility

NPL Status Indicator: Not on the NPL  
USGS Hydrological Unit: 02030201  
RCRA Flag:

## OPERABLE UNIT INFORMATION

Operable Unit ID: 00 Operable Unit Name: SITEWIDE

## ACTION INFORMATION

Name: DISCOVERY  
Lead: EPA Fund-Financed  
Qualifier:  
Category:  
Planning Status:  
Anomaly Indicator:  
IFMS Entry: No Entry into IFMS

Current Plan Start Date:  
Current Plan Completion Date:  
Actual Start Date:  
Actual Completion Date: 19800401  
Operable Unit ID: 00  
Financial Budget Source:

Name: PRELIMINARY ASSESSMENT  
Lead: EPA Fund-Financed  
Qualifier: Low  
Category:  
Planning Status:  
Anomaly Indicator:  
IFMS Entry: Both Intramural and Extramural Entry into IFMS

Current Plan Start Date:  
Current Plan Completion Date:  
Actual Start Date:  
Actual Completion Date: 19800701  
Operable Unit ID: 00  
Financial Budget Source: Remedial

Name: SITE INSPECTION  
Lead: EPA Fund-Financed  
Qualifier: NFRAP (No Further Remedial Action Planned)  
Category:  
Planning Status:  
Anomaly Indicator:  
IFMS Entry: Both Intramural and Extramural Entry into IFMS

Current Plan Start Date:  
Current Plan Completion Date:  
Actual Start Date: 19800701  
Actual Completion Date: 19800701  
Operable Unit ID: 00  
Financial Budget Source: Remedial

## FINANCIAL INFORMATION

No financial information was provided

Map Identification Number 10

WILLIAM HARVEY CORP  
UNKNOWNEPA Facility Id: NYD980531628  
BROOKLYN NY 10001

## MAP LOCATION INFORMATION

Site location mapped by: MAP COORDINATE (3)

Approximate distance from property: 3132 feet to the N

## ADDRESS CHANGE INFORMATION

Revised street: NO CHANGE

Revised zip code: UNKNOWN

SITE DESIGNATION: NPL- CERCLIS-X NYSDEC REGISTRY-

\*\*\*\*\*

USEPA COMPREHENSIVE ENVIRONMENTAL RESPONSE  
COMPENSATION AND LIABILITY INFORMATION SYSTEM (CERCLIS)

## SITE INFORMATION

EPA-ID: NYD980531628

Site-ID: 0201942

Site Name: WILLIAM HARVEY CORP

Site Street: UNKNOWN

Site City/State/Zip: BROOKLYN, NY 10001

NFRAP (No Further Remedial Activity Planned) Indicator: NO FURTHER REMEDIAL ACTION PLANNED

Owner Indicator: Other

Incident Type:

Incident Category:

Federal Facility Flag: Not a Federal Facility

NPL Status Indicator: Not on the NPL

USGS Hydrological Unit: 02030101

RCRA Flag:

## OPERABLE UNIT INFORMATION

Operable Unit ID: 00

Operable Unit Name: SITEWIDE

## ACTION INFORMATION

Name: DISCOVERY

Lead: EPA Fund-Financed

Qualifier:

Category:

Planning Status:

Anomaly Indicator:

IFMS Entry: No Entry into IFMS

Current Plan Start Date:

Current Plan Completion Date:

Actual Start Date:

Actual Completion Date: 19810601

Operable Unit ID: 00

Financial Budget Source:

Name: PRELIMINARY ASSESSMENT

Lead: EPA Fund-Financed

Qualifier: NFRAP (No Further Remedial Action Planned)

Category:

Planning Status:

Current Plan Start Date:

Current Plan Completion Date:

Actual Start Date:

Actual Completion Date: 19870902

Operable Unit ID: 00

Anomaly Indicator:

IFMS Entry: Both Intramural and Extramural Entry into IFMS

Financial Budget Source:

Remedial

## FINANCIAL INFORMATION

No financial information was provided

Map Identification Number 11

VARICK AVENUE

165 VARICK AVENUE, BROOKLYN

Facility Id: 224017

NEW YORK CITY NY 10013

## MAP LOCATION INFORMATION

Site location mapped by: MAP COORDINATE (1)

Approximate distance from property: 3216 feet to the ESE

## ADDRESS CHANGE INFORMATION

Revised street: 165 VARICK AVE

Revised zip code: 11237

SITE DESIGNATION: NPL- CERCLIS- NYSDEC REGISTRY-X

\*\*\*\*\*

NEW YORK STATE DEPARTMENT OF ENVIRONMENTAL CONSERVATION  
DIVISION OF HAZARDOUS WASTE REMEDIATION  
INACTIVE HAZARDOUS WASTE DISPOSAL SITE INFORMATION

CLASSIFICATION CODE: D2

CLASSIFICATION CODE DESCRIPTION:

Delisted site - remediated

REGION: 2

SITE CODE: 224017

EPA ID:

NAME OF SITE: Varick Avenue

STREET ADDRESS: 165 Varick Avenue, Brooklyn

TOWN/CITY: New York City

ZIP: 10013

COUNTY: Kings

SITE TYPE: Dump-X Structure- Lagoon- Landfill- Treatment Pond-

ESTIMATED SIZE: 3.54 Acres

## SITE OWNER/OPERATOR INFORMATION:

CURRENT OWNER(S):

NAME.....: Rhino Trust

ADDRESS...: P.O. Box 637, Aspen, CO 81612

OWNER DURING DISPOSAL:

NAME.....: \*\*\* Multiple Owners \*\*\*

OPERATOR(S) DURING DISPOSAL:

NAME.....:

ADDRESS...:

HAZARDOUS WASTE DISPOSAL PERIOD: from 1905 to 1989

## SITE DESCRIPTION:

This property is located in Brooklyn (Block #2962 - lots 1, 5, & 37), and is owned by Rhino Trust (Albert Realty Co.). The site is a vacant lot, except for two, one-story shed buildings in a state of disrepair. The site has a develop-

ment history dating back to the early 1900's; site uses have included an asphalt paving company and a lumber company. As a result of an environmental survey of this site conducted in 1988 and 1989, traces of 4-chloroaniline, pentachlorophenol, butyl-benzylphthalate; di-N-butylphthalate and flouranthene were found. Metals and total petroleum hydrocarbons were also found in the soils, surface and groundwater. Contamination of soils by metals was found to include: silver, barium, cadmium, chromium, iron, lead and copper. Concentrations of metals in the groundwater exceeded groundwater quality standards for lead and iron. Rhino Trust has carried out a supplemental site assessment under a consent order in the summer of 1992. An interpretation of the analytical results from the previous investigation has been inconclusive due to data gaps in the reports. Rhino Trust performed a Supplemental Site Assessment, and the fieldwork was completed in 1994. The PRP has removed the contaminated soils. Hazardous waste is no longer present and significant threat no longer exists.

## CONFIRMED HAZARDOUS WASTE DISPOSED:

TYPE	QUANTITY				
-----	-----				
lead (D008 Waste)	unknown				
ANALYTICAL DATA AVAILABLE FOR:	Air-	Surface Water-X	Groundwater-X	Soil-X	Sediment-
APPLICABLE STANDARDS EXCEEDED IN:	Groundwater-X	Drinking Water-	Surface Water-	Air-	

## GEOTECHNICAL INFORMATION:

SOIL/ROCK TYPE: Fill materials and marsh sediments.  
 GROUNDWATER DEPTH: 5 to 9 feet

LEGAL ACTION:	Type: Consent Order	State-X	Federal-
STATUS:	Negotiation in Progress-	Order Signed-X	
REMEDIAL ACTION:	Proposed- Under Design-	In Progress-	Completed-X
NATURE OF ACTION:	IRM - Soil Removal		

## ASSESSMENT OF ENVIRONMENTAL PROBLEMS:

Contaminated soils have been removed but groundwater contamination evidently due to construction and demolition debris (non-hazardous), still exists.

## ASSESSMENT OF HEALTH PROBLEMS:

None provided  
 Toxicity Information Summary

CHEMICAL NAME	CAS-NO	ACUTE TOX	TUMOR TOX	MUTAG TOX	REPRO TOX	IRRIT TOX	MCL
Flouranthene	206440	X	X	X			50 ug/L
di-N-butylphthalate	85687	X	X		X		50 ug/L
butyl-benzylphthalate	84742	X	X	X	X		50 ug/L
4-chloroaniline	106478	X	X	X		X	5 ug/L
Pentachlorophenol	87865	X	X	X	X	X	5 ug/L
Cadmium	7440439	X	X	X	X		.010mg/L*
Chromium	7440473	X	X				50ug/L*
Silver	7440224		X				0.05mg/L*
Copper	7440508	X	X		X		
Barium	7440393						1mg/L*

Lead	7439921	X	X	X	X	0.05mg/L*
Iron oxide dust	1332372					

-----

Map Identification Number 12      LOMBARDY ST  
   LOMBARDY ST

EPA Facility Id: NYD980532360  
   BROOKLYN NY    11222

## MAP LOCATION INFORMATION

Site location mapped by: MAP COORDINATE (2)

Approximate distance from property: 3400 feet to the NNE

## ADDRESS CHANGE INFORMATION

Revised street: NO CHANGE

Revised zip code: NO CHANGE

SITE DESIGNATION:    NPL-      CERCLIS-X      NYSDEC REGISTRY-

\*\*\*\*\*

USEPA COMPREHENSIVE ENVIRONMENTAL RESPONSE  
COMPENSATION AND LIABILITY INFORMATION SYSTEM (CERCLIS)

## SITE INFORMATION

EPA-ID:                    NYD980532360  
Site Name:                LOMBARDY ST  
Site Street:              LOMBARDY ST  
Site City/State/Zip:      BROOKLYN, NY    11222

Site-ID: 0202009

NFRAP (No Further Remedial Activity Planned) Indicator: NO FURTHER REMEDIAL ACTION PLANNED

Owner Indicator:        Other  
Incident Type:  
Incident Category:  
Federal Facility Flag: Not a Federal Facility

NPL Status Indicator: Not on the NPL  
USGS Hydrological Unit: 02030201  
RCRA Flag:

## SITE ALIAS INFORMATION

Alias Name:              LOMBARDY STREET LF  
Alias Street:  
Alias City/State/Zip: NY

Alias ID: 101

Alias Name:              JONES MOTOR SITE (NYD059358655)  
Alias Street:  
Alias City/State/Zip: NY

Alias ID: 102

## OPERABLE UNIT INFORMATION

Operable Unit ID:        00                              Operable Unit Name: SITEWIDE

## ACTION INFORMATION



Name: DISCOVERY  
Lead: EPA Fund-Financed  
Qualifier:  
Category:  
Planning Status:  
Anomaly Indicator:  
IFMS Entry: No Entry into IFMS

Current Plan Start Date:  
Current Plan Completion Date:  
Actual Start Date:  
Actual Completion Date: 19870725  
Operable Unit ID: 00  
Financial Budget Source:

Name: PRELIMINARY ASSESSMENT  
Lead: EPA Fund-Financed  
Qualifier: NFRAP (No Futher Remedial Action Planned)  
Category:  
Planning Status:  
Anomaly Indicator:  
IFMS Entry: Both Intramural and Extramural Entry into IFMS

Current Plan Start Date:  
Current Plan Completion Date:  
Actual Start Date: 19870825  
Actual Completion Date: 19870902  
Operable Unit ID: 00  
Financial Budget Source: Remedial

## FINANCIAL INFORMATION

No financial information was provided

**Map Identification Number 13**      **BKLYN UNION GAS/VARICK GATE STATION**  
438 VARICK AVE

**EPA Facility Id: NYD980532261**  
BROOKLYN NY 11222

## MAP LOCATION INFORMATION

Site location mapped by: MAP COORDINATE (1)  
Approximate distance from property: 3585 feet to the NE

## ADDRESS CHANGE INFORMATION

Revised street: NO CHANGE  
Revised zip code: NO CHANGE

SITE DESIGNATION: NPL- CERCLIS-X NYSDEC REGISTRY-

See initial profile for 'BKLYN UNION GAS/VARICK GATE STATION' above.

**Map Identification Number 14**      **BKLYN UNION GAS/VARICK GATE STATION**  
438 VARICK AVE

**EPA Facility Id: NYD980532261**  
BROOKLYN NY 11222

## MAP LOCATION INFORMATION

Site location mapped by: MANUAL MAPPING (3)  
Approximate distance from property: 3602 feet to the NE

## ADDRESS CHANGE INFORMATION

Revised street: NO CHANGE  
Revised zip code: NO CHANGE

SITE DESIGNATION: NPL- CERCLIS-X NYSDEC REGISTRY-

See initial profile for 'BKLYN UNION GAS/VARICK GATE STATION' above.

**Map Identification Number 15**      **LOMBARDY ST**  
LOMBARDY ST

**EPA Facility Id: NYD980532360**  
BROOKLYN NY    11222

## MAP LOCATION INFORMATION

Site location mapped by: MAP COORDINATE (2)

Approximate distance from property: 3810 feet to the NE

## ADDRESS CHANGE INFORMATION

Revised street: NO CHANGE

Revised zip code: NO CHANGE

SITE DESIGNATION:    NPL-      CERCLIS-X      NYSDEC REGISTRY-

See initial profile for 'LOMBARDY ST' above.

**Map Identification Number 16**      **VARICK AVENUE**  
165 VARICK AVENUE, BROOKLYN

**Facility Id: 224017**  
NEW YORK CITY NY    10013

## MAP LOCATION INFORMATION

Site location mapped by: ADDRESS MATCHING

Approximate distance from property: 3883 feet to the ESE

## ADDRESS CHANGE INFORMATION

Revised street: 165 VARICK AVE

Revised zip code: 11237

SITE DESIGNATION:    NPL-      CERCLIS-      NYSDEC REGISTRY-X

See initial profile for 'VARICK AVENUE' above.

**Map Identification Number 17**      **BKLYN UNION GAS /GREENPOINT ENERGY FACIL**  
287 MASPETH AVE

**EPA Facility Id: NYD980532014**  
BROOKLYN NY    11222

## MAP LOCATION INFORMATION

Site location mapped by: MAP COORDINATE (1)

Approximate distance from property: 4080 feet to the ENE

## ADDRESS CHANGE INFORMATION

Revised street: NO CHANGE

Revised zip code: 11211

SITE DESIGNATION:    NPL-      CERCLIS-X      NYSDEC REGISTRY-

See initial profile for 'BKLYN UNION GAS /GREENPOINT ENERGY FACIL' above.

**Map Identification Number 18**      **BKLYN UNION GAS /MASPETH GATE STA**  
285 MASPETH AVE

**EPA Facility Id: NYD980532220**  
BROOKLYN NY 11222

## MAP LOCATION INFORMATION

Site location mapped by: MAP COORDINATE (1)

Approximate distance from property: 4080 feet to the ENE

## ADDRESS CHANGE INFORMATION

Revised street: NO CHANGE

Revised zip code: 11211

SITE DESIGNATION: NPL- CERCLIS-X NYSDEC REGISTRY-

See initial profile for 'BKLYN UNION GAS /MASPETH GATE STA' above.

**Map Identification Number 19**      **BKLYN UNION GAS /MASPETH GATE STA**  
285 MASPETH AVE

**EPA Facility Id: NYD980532220**  
BROOKLYN NY 11222

## MAP LOCATION INFORMATION

Site location mapped by: MAP COORDINATE (1)

Approximate distance from property: 4080 feet to the ENE

## ADDRESS CHANGE INFORMATION

Revised street: NO CHANGE

Revised zip code: 11211

SITE DESIGNATION: NPL- CERCLIS-X NYSDEC REGISTRY-

See initial profile for 'BKLYN UNION GAS /MASPETH GATE STA' above.

**Map Identification Number 20**      **BKLYN UNION GAS /GREENPOINT ENERGY FACIL**  
287 MASPETH AVE

**EPA Facility Id: NYD980532014**  
BROOKLYN NY 11222

## MAP LOCATION INFORMATION

Site location mapped by: MAP COORDINATE (1)

Approximate distance from property: 4080 feet to the ENE

## ADDRESS CHANGE INFORMATION

Revised street: NO CHANGE

Revised zip code: 11211

SITE DESIGNATION: NPL- CERCLIS-X NYSDEC REGISTRY-

See initial profile for 'BKLYN UNION GAS /GREENPOINT ENERGY FACIL' above.

Map Identification Number 21 JONES MOTOR SITE  
LOMBARDY ST

EPA Facility Id: NYD059358655  
BROOKLYN NY 11222

## MAP LOCATION INFORMATION

Site location mapped by: MAP COORDINATE (3)  
Approximate distance from property: 4130 feet to the NE

## ADDRESS CHANGE INFORMATION

Revised street: NO CHANGE  
Revised zip code: NO CHANGE

SITE DESIGNATION: NPL- CERCLIS-X NYSDEC REGISTRY-

\*\*\*\*\*

USEPA COMPREHENSIVE ENVIRONMENTAL RESPONSE  
COMPENSATION AND LIABILITY INFORMATION SYSTEM (CERCLIS)

## SITE INFORMATION

EPA-ID: NYD059358655  
Site Name: JONES MOTOR SITE  
Site Street: LOMBARDY ST  
Site City/State/Zip: BROOKLYN, NY 11222

Site-ID: 0201577

NFRAP (No Further Remedial Activity Planned) Indicator: NO FURTHER REMEDIAL ACTION PLANNED

Owner Indicator: Other  
Incident Type:  
Incident Category:  
Federal Facility Flag: Not a Federal Facility

NPL Status Indicator: Not on the NPL  
USGS Hydrological Unit: 02030201  
RCRA Flag:

## SITE ALIAS INFORMATION

Alias Name: LOMBARDY ST (NYD980532360)  
Alias Street:  
Alias City/State/Zip: NY

Alias ID: 101

## OPERABLE UNIT INFORMATION

Operable Unit ID: 00 Operable Unit Name: SITEWIDE

## ACTION INFORMATION

Name: DISCOVERY  
Lead: EPA Fund-Financed  
Qualifier:  
Category:  
Planning Status:  
Anomaly Indicator:  
IFMS Entry: No Entry into IFMS

Current Plan Start Date:  
Current Plan Completion Date:  
Actual Start Date:  
Actual Completion Date: 19791001  
Operable Unit ID: 00  
Financial Budget Source:

Name: PRELIMINARY ASSESSMENT

Current Plan Start Date:

Lead: EPA Fund-Financed  
Qualifier: NFRAP (No Further Remedial Action Planned)  
Category:  
Planning Status:  
Anomaly Indicator:  
IFMS Entry: Both Intramural and Extramural Entry into IFMS

Current Plan Completion Date:  
Actual Start Date:  
Actual Completion Date: 19800901  
Operable Unit ID: 00  
Financial Budget Source: Remedial

## FINANCIAL INFORMATION

No financial information was provided

Map Identification Number 22 NASSAU TANK CLEANING SERVICE INC  
323 NASSAU ST

EPA Facility Id: NYD080435159  
BROOKLYN NY 11222

## MAP LOCATION INFORMATION

Site location mapped by: ADDRESS MATCHING  
Approximate distance from property: 4376 feet to the NNE

## ADDRESS CHANGE INFORMATION

Revised street: 323 NASSAU AVE  
Revised zip code: NO CHANGE

SITE DESIGNATION: NPL- CERCLIS-X NYSDEC REGISTRY-

\*\*\*\*\*

USEPA COMPREHENSIVE ENVIRONMENTAL RESPONSE  
COMPENSATION AND LIABILITY INFORMATION SYSTEM (CERCLIS)

## SITE INFORMATION

EPA-ID: NYD080435159  
Site Name: NASSAU TANK CLEANING SERVICE INC  
Site Street: 323 NASSAU ST  
Site City/State/Zip: BROOKLYN, NY 11222

Site-ID: 0201624

NFRAP (No Further Remedial Activity Planned) Indicator: NO FURTHER REMEDIAL ACTION PLANNED

Owner Indicator: Other  
Incident Type:  
Incident Category:  
Federal Facility Flag: Not a Federal Facility

NPL Status Indicator: Not on the NPL  
USGS Hydrological Unit: 02030201  
RCRA Flag:

## SITE ALIAS INFORMATION

Alias Name: NASSAU TANK CLEANING CO  
Alias Street:  
Alias City/State/Zip: NY

Alias ID: 101

## OPERABLE UNIT INFORMATION

Operable Unit ID: 00 Operable Unit Name: SITEWIDE

## ACTION INFORMATION

Name: DISCOVERY  
Lead: EPA Fund-Financed  
Qualifier:  
Category:  
Planning Status:  
Anomaly Indicator:  
IFMS Entry: No Entry into IFMS

Current Plan Start Date:  
Current Plan Completion Date:  
Actual Start Date:  
Actual Completion Date: 19800401  
Operable Unit ID: 00  
Financial Budget Source:

Name: PRELIMINARY ASSESSMENT  
Lead: EPA Fund-Financed  
Qualifier: Low  
Category:  
Planning Status:  
Anomaly Indicator:  
IFMS Entry: Both Intramural and Extramural Entry into IFMS

Current Plan Start Date:  
Current Plan Completion Date:  
Actual Start Date:  
Actual Completion Date: 19800801  
Operable Unit ID: 00  
Financial Budget Source: Remedial

Name: SITE INSPECTION  
Lead: EPA Fund-Financed  
Qualifier: NFRAP (No Further Remedial Action Planned)  
Category:  
Planning Status:  
Anomaly Indicator:  
IFMS Entry: Both Intramural and Extramural Entry into IFMS

Current Plan Start Date:  
Current Plan Completion Date:  
Actual Start Date: 19800601  
Actual Completion Date: 19800801  
Operable Unit ID: 00  
Financial Budget Source: Remedial

## FINANCIAL INFORMATION

No financial information was provided

Map Identification Number 23

ALL PLATING CORP.  
154 NORTH 7TH STREET

EPA Facility Id: NYD001384072  
BROOKLYN NY 11211

## MAP LOCATION INFORMATION

Site location mapped by: MANUAL MAPPING (3)  
Approximate distance from property: 4593 feet to the WNW

## ADDRESS CHANGE INFORMATION

Revised street: NO CHANGE  
Revised zip code: NO CHANGE

SITE DESIGNATION: NPL- CERCLIS-X NYSDEC REGISTRY-

\*\*\*\*\*

USEPA COMPREHENSIVE ENVIRONMENTAL RESPONSE  
COMPENSATION AND LIABILITY INFORMATION SYSTEM (CERCLIS)

## SITE INFORMATION

EPA-ID: NYD001384072  
Site Name: ALL PLATING CORP.  
Site Street: 154 NORTH 7TH STREET  
Site City/State/Zip: BROOKLYN, NY 11211

Site-ID: 0204153

NFRAP (No Further Remedial Activity Planned) Indicator:

Owner Indicator:  
Incident Type:  
Incident Category:  
Federal Facility Flag: Not a Federal Facility

NPL Status Indicator: Not on the NPL  
USGS Hydrological Unit:  
RCRA Flag:

## SITE DESCRIPTION:

NYC Dept. of Environmental Protection responded to odor complaints, issued notice letters to which there was no action by the owner. The site which is non-operational, contains acids, cyanides in open vats, tanks, etc. Preliminary assessment indicates site is removal eligible.

## OPERABLE UNIT INFORMATION

Operable Unit ID: 00 Operable Unit Name: Sitewide

## ACTION INFORMATION

Name: REMOVAL ASSESSMENT  
Lead: EPA Fund-Financed  
Qualifier:  
Category:  
Planning Status:  
Anomaly Indicator:  
IFMS Entry: Both Intramural and Extramural Entry into IFMS

Current Plan Start Date:  
Current Plan Completion Date:  
Actual Start Date: 19980218  
Actual Completion Date: 19980810  
Operable Unit ID: 00  
Financial Budget Source: Removal

Name: REMOVAL  
Lead: EPA Fund-Financed  
Qualifier: Cleaned up  
Category: Time Critical  
Planning Status: Primary  
Anomaly Indicator:  
IFMS Entry: Both Intramural and Extramural Entry into IFMS

Current Plan Start Date:  
Current Plan Completion Date: 19981101  
Actual Start Date: 19980826  
Actual Completion Date: 19981104  
Operable Unit ID: 00  
Financial Budget Source: Removal

## FINANCIAL INFORMATION

Action Name: REMOVAL ASSESSMENT  
Financial Type: Actual Obligation  
Budget Source: Removal  
IFMS Entry: Both Intramural and Extramural Entry into IFMS

Financial ID: 0004  
Date: 19980513  
Amount: \$1260  
Planned/Actual: ACTUAL

Action Name: REMOVAL ASSESSMENT

Financial ID: 0004

Financial Type: Deobligation  
Budget Source: Removal  
IFMS Entry: Both Intramural and Extramural Entry into IFMS

Date: 19980513  
Amount: \$1260  
Planned/Actual: ACTUAL

Action Name: REMOVAL ASSESSMENT  
Financial Type: Extramural Outlay (Payment)  
Budget Source: Removal  
IFMS Entry: Both Intramural and Extramural Entry into IFMS

Financial ID: 0004  
Date: 19980513  
Amount: \$1260  
Planned/Actual: ACTUAL

Action Name: REMOVAL ASSESSMENT  
Financial Type: Actual Obligation  
Budget Source: Removal  
IFMS Entry: Both Intramural and Extramural Entry into IFMS

Financial ID: 0003  
Date: 19980616  
Amount: \$309  
Planned/Actual: ACTUAL

Action Name: REMOVAL ASSESSMENT  
Financial Type: Deobligation  
Budget Source: Removal  
IFMS Entry: Both Intramural and Extramural Entry into IFMS

Financial ID: 0003  
Date: 19980616  
Amount: \$309  
Planned/Actual: ACTUAL

Action Name: REMOVAL ASSESSMENT  
Financial Type: Extramural Outlay (Payment)  
Budget Source: Removal  
IFMS Entry: Both Intramural and Extramural Entry into IFMS

Financial ID: 0003  
Date: 19980616  
Amount: \$309  
Planned/Actual: ACTUAL

Action Name: REMOVAL  
Financial Type: Commitment  
Budget Source: Removal  
IFMS Entry: Both Intramural and Extramural Entry into IFMS

Financial ID: 0001  
Date: 19980814  
Amount: \$341000  
Planned/Actual: ACTUAL

Action Name: REMOVAL  
Financial Type: Actual Obligation  
Budget Source: Removal  
IFMS Entry: Both Intramural and Extramural Entry into IFMS

Financial ID: 0001  
Date: 19980821  
Amount: \$141000  
Planned/Actual: ACTUAL

Action Name: REMOVAL  
Financial Type: Decommitment  
Budget Source: Removal  
IFMS Entry: Both Intramural and Extramural Entry into IFMS

Financial ID: 0001  
Date: 19980821  
Amount: \$200000  
Planned/Actual: ACTUAL

Action Name: REMOVAL  
Financial Type: Decommitment  
Budget Source: Removal  
IFMS Entry: Both Intramural and Extramural Entry into IFMS

Financial ID: 0002  
Date: 19980821  
Amount: \$141000  
Planned/Actual: ACTUAL

Action Name: REMOVAL  
Financial Type: Commitment  
Budget Source: Removal  
IFMS Entry: Both Intramural and Extramural Entry into IFMS

Financial ID: 0003  
Date: 19981006  
Amount: \$15000  
Planned/Actual: ACTUAL

Action Name: REMOVAL

Financial ID: 0003



Financial Type: Actual Obligation  
Budget Source: Removal  
IFMS Entry: Both Intramural and Extramural Entry into IFMS

Date: 19981009  
Amount: \$15000  
Planned/Actual: ACTUAL

Action Name: REMOVAL  
Financial Type: Decommitment  
Budget Source: Removal  
IFMS Entry: Both Intramural and Extramural Entry into IFMS

Financial ID: 0004  
Date: 19981009  
Amount: \$15000  
Planned/Actual: ACTUAL

Action Name: REMOVAL ASSESSMENT  
Financial Type: Actual Obligation  
Budget Source: Removal  
IFMS Entry: Both Intramural and Extramural Entry into IFMS

Financial ID: 0001  
Date: 19981023  
Amount: \$345  
Planned/Actual: ACTUAL

Action Name: REMOVAL ASSESSMENT  
Financial Type: Deobligation  
Budget Source: Removal  
IFMS Entry: Both Intramural and Extramural Entry into IFMS

Financial ID: 0001  
Date: 19981023  
Amount: \$345  
Planned/Actual: ACTUAL

Action Name: REMOVAL ASSESSMENT  
Financial Type: Extramural Outlay (Payment)  
Budget Source: Removal  
IFMS Entry: Both Intramural and Extramural Entry into IFMS

Financial ID: 0001  
Date: 19981023  
Amount: \$345  
Planned/Actual: ACTUAL

Action Name: REMOVAL  
Financial Type: Commitment  
Budget Source: Removal  
IFMS Entry: Both Intramural and Extramural Entry into IFMS

Financial ID: 0002  
Date: 19981027  
Amount: \$24000  
Planned/Actual: ACTUAL

Action Name: REMOVAL  
Financial Type: Actual Obligation  
Budget Source: Removal  
IFMS Entry: Both Intramural and Extramural Entry into IFMS

Financial ID: 0002  
Date: 19981028  
Amount: \$24000  
Planned/Actual: ACTUAL

Action Name: REMOVAL  
Financial Type: Decommitment  
Budget Source: Removal  
IFMS Entry: Both Intramural and Extramural Entry into IFMS

Financial ID: 0003  
Date: 19981028  
Amount: \$24000  
Planned/Actual: ACTUAL

Action Name: REMOVAL ASSESSMENT  
Financial Type: Actual Obligation  
Budget Source: Removal  
IFMS Entry: Both Intramural and Extramural Entry into IFMS

Financial ID: 0002  
Date: 19981110  
Amount: \$147  
Planned/Actual: ACTUAL

Action Name: REMOVAL ASSESSMENT  
Financial Type: Deobligation  
Budget Source: Removal  
IFMS Entry: Both Intramural and Extramural Entry into IFMS

Financial ID: 0002  
Date: 19981110  
Amount: \$147  
Planned/Actual: ACTUAL

Action Name: REMOVAL ASSESSMENT

Financial ID: 0002

Financial Type: Extramural Outlay (Payment)  
Budget Source: Removal  
IFMS Entry: Both Intramural and Extramural Entry into IFMS

Date: 19981110  
Amount: \$147  
Planned/Actual: ACTUAL

Action Name: REMOVAL  
Financial Type: Commitment  
Budget Source: Removal  
IFMS Entry: Both Intramural and Extramural Entry into IFMS

Financial ID: 0004  
Date: 19981120  
Amount: \$10000  
Planned/Actual: ACTUAL

Action Name: REMOVAL  
Financial Type: Actual Obligation  
Budget Source: Removal  
IFMS Entry: Both Intramural and Extramural Entry into IFMS

Financial ID: 0004  
Date: 19981124  
Amount: \$10000  
Planned/Actual: ACTUAL

Action Name: REMOVAL  
Financial Type: Decommitment  
Budget Source: Removal  
IFMS Entry: Both Intramural and Extramural Entry into IFMS

Financial ID: 0005  
Date: 19981124  
Amount: \$10000  
Planned/Actual: ACTUAL

Action Name: REMOVAL  
Financial Type: Deobligation  
Budget Source: Removal  
IFMS Entry: Both Intramural and Extramural Entry into IFMS

Financial ID: 0001  
Date: 19981127  
Amount: \$41268  
Planned/Actual: ACTUAL

Action Name: REMOVAL  
Financial Type: Extramural Outlay (Payment)  
Budget Source: Removal  
IFMS Entry: Both Intramural and Extramural Entry into IFMS

Financial ID: 0001  
Date: 19981127  
Amount: \$41268  
Planned/Actual: ACTUAL

Action Name: REMOVAL  
Financial Type: Deobligation  
Budget Source: Removal  
IFMS Entry: Both Intramural and Extramural Entry into IFMS

Financial ID: 0002  
Date: 19981217  
Amount: \$76586  
Planned/Actual: ACTUAL

Action Name: REMOVAL  
Financial Type: Extramural Outlay (Payment)  
Budget Source: Removal  
IFMS Entry: Both Intramural and Extramural Entry into IFMS

Financial ID: 0002  
Date: 19981217  
Amount: \$76586  
Planned/Actual: ACTUAL

Action Name: REMOVAL  
Financial Type: Deobligation  
Budget Source: Removal  
IFMS Entry: Both Intramural and Extramural Entry into IFMS

Financial ID: 0005  
Date: 19990202  
Amount: \$10000  
Planned/Actual: ACTUAL

Action Name: REMOVAL  
Financial Type: Deobligation  
Budget Source: Removal  
IFMS Entry: Both Intramural and Extramural Entry into IFMS

Financial ID: 0004  
Date: 19990202  
Amount: \$2918  
Planned/Actual: ACTUAL

Action Name: REMOVAL

Financial ID: 0003

Financial Type: Deobligation  
Budget Source: Removal  
IFMS Entry: Both Intramural and Extramural Entry into IFMS

Date: 19990202  
Amount: \$24000  
Planned/Actual: ACTUAL

Action Name: REMOVAL  
Financial Type: Deobligation  
Budget Source: Removal  
IFMS Entry: Both Intramural and Extramural Entry into IFMS

Financial ID: 0006  
Date: 19990202  
Amount: \$23146  
Planned/Actual: ACTUAL

Action Name: REMOVAL  
Financial Type: Extramural Outlay (Payment)  
Budget Source: Removal  
IFMS Entry: Both Intramural and Extramural Entry into IFMS

Financial ID: 0005  
Date: 19990202  
Amount: \$10000  
Planned/Actual: ACTUAL

Action Name: REMOVAL  
Financial Type: Extramural Outlay (Payment)  
Budget Source: Removal  
IFMS Entry: Both Intramural and Extramural Entry into IFMS

Financial ID: 0004  
Date: 19990202  
Amount: \$24000  
Planned/Actual: ACTUAL

Action Name: REMOVAL  
Financial Type: Extramural Outlay (Payment)  
Budget Source: Removal  
IFMS Entry: Both Intramural and Extramural Entry into IFMS

Financial ID: 0003  
Date: 19990202  
Amount: \$2918  
Planned/Actual: ACTUAL

Action Name: REMOVAL  
Financial Type: Extramural Outlay (Payment)  
Budget Source: Removal  
IFMS Entry: Both Intramural and Extramural Entry into IFMS

Financial ID: 0006  
Date: 19990202  
Amount: \$23146  
Planned/Actual: ACTUAL

Action Name: REMOVAL  
Financial Type: Deobligation  
Budget Source: Removal  
IFMS Entry: Both Intramural and Extramural Entry into IFMS

Financial ID: 0007  
Date: 19990503  
Amount: \$130  
Planned/Actual: ACTUAL

Action Name: REMOVAL  
Financial Type: Extramural Outlay (Payment)  
Budget Source: Removal  
IFMS Entry: Both Intramural and Extramural Entry into IFMS

Financial ID: 0007  
Date: 19990503  
Amount: \$130  
Planned/Actual: ACTUAL

**Map Identification Number 24**      **ALL PLATING CORP.**  
154 NORTH 7TH STREET

**EPA Facility Id: NYD001384072**  
BROOKLYN NY 11211

## MAP LOCATION INFORMATION

Site location mapped by: MAP COORDINATE (1)  
Approximate distance from property: 4686 feet to the WNW

## ADDRESS CHANGE INFORMATION

Revised street: NO CHANGE  
Revised zip code: NO CHANGE

SITE DESIGNATION: NPL- CERCLIS-X NYSDEC REGISTRY-

See initial profile for 'ALL PLATING CORP.' above.

**Map Identification Number 25**      **LOMBARDY ST**  
LOMBARDY ST

**EPA Facility Id: NYD980532360**  
BROOKLYN NY 11222

## MAP LOCATION INFORMATION

Site location mapped by: MANUAL MAPPING (3)  
Approximate distance from property: 5132 feet to the NE

## ADDRESS CHANGE INFORMATION

Revised street: NO CHANGE  
Revised zip code: NO CHANGE

SITE DESIGNATION: NPL- CERCLIS-X NYSDEC REGISTRY-

See initial profile for 'LOMBARDY ST' above.

**Map Identification Number 26**      **MOBIL OIL BROOKLYN TERMINAL**  
300 N. HENRY ST.

**Facility Id: 224013**  
BROOKLYN NY

EPA Facility Name: BROOKLYN TERM /MOBIL OIL CORP  
300 NORTH HENRY ST

EPA Facility Id: NYD000824540  
BROOKLYN NY 11222

## MAP LOCATION INFORMATION

Site location mapped by: MANUAL MAPPING (3)  
Approximate distance from property: 5203 feet to the N

## ADDRESS CHANGE INFORMATION

Revised street: 300 N HENRY ST  
Revised zip code: 11222

SITE DESIGNATION: NPL- CERCLIS-X NYSDEC REGISTRY-X

\*\*\*\*\*

NEW YORK STATE DEPARTMENT OF ENVIRONMENTAL CONSERVATION  
DIVISION OF HAZARDOUS WASTE REMEDIATION  
INACTIVE HAZARDOUS WASTE DISPOSAL SITE INFORMATION

CLASSIFICATION CODE: D1  
CLASSIFICATION CODE DESCRIPTION:  
Delisted site - hazardous waste not found

REGION: 2

SITE CODE: 224013  
EPA ID:

NAME OF SITE: Mobil Oil Brooklyn Terminal  
STREET ADDRESS: 300 N. Henry St.

TOWN/CITY: Brooklyn

ZIP:

COUNTY: Kings

SITE TYPE: Dump-X Structure- Lagoon- Landfill- Treatment Pond-

ESTIMATED SIZE: 15 Acres

## SITE OWNER/OPERATOR INFORMATION:

## CURRENT OWNER(S):

NAME.....:

ADDRESS..: 300 N. Henry St., Brooklyn,

## OWNER DURING DISPOSAL:

NAME.....: Mobil Oil

## OPERATOR(S) DURING DISPOSAL:

NAME.....:

ADDRESS..:

HAZARDOUS WASTE DISPOSAL PERIOD: from 1900 to 1985

## SITE DESCRIPTION:

Large storage area. Facility was built on an old refinery. Possiblity of groundwater contamination due to poor operation. Newton Creek is adjacent to the site.

## CONFIRMED HAZARDOUS WASTE DISPOSED:

## TYPE

## QUANTITY

-----  
Gasoline, Kerosene, Fuel Oil, Others-----  
Unknown

## ANALYTICAL DATA AVAILABLE FOR:

Air-

Surface Water-

Groundwater-

Soil-

Sediment-

## APPLICABLE STANDARDS EXCEEDED IN:

Groundwater-

Drinking Water-

Surface Water-

Air-

## GEOTECHNICAL INFORMATION:

## SOIL/ROCK TYPE:

## GROUNDWATER DEPTH:

## LEGAL ACTION:

## Type:

State-

Federal-

## STATUS:

Negotiation in Progress-

Order Signed-

## REMEDIAL ACTION:

Proposed-

Under Design-

In Progress-

Completed-X

## NATURE OF ACTION:

## ASSESSMENT OF ENVIRONMENTAL PROBLEMS:

Site has been remediated.

## ASSESSMENT OF HEALTH PROBLEMS:

None provided

\*\*\*\*\*

USEPA COMPREHENSIVE ENVIRONMENTAL RESPONSE  
COMPENSATION AND LIABILITY INFORMATION SYSTEM (CERCLIS)

SITE INFORMATION

EPA-ID: NYD000824540  
Site Name: BROOKLYN TERM /MOBIL OIL CORP  
Site Street: 300 NORTH HENRY ST  
Site City/State/Zip: BROOKLYN, NY 11222

Site-ID: 0201304

NFRAP (No Further Remedial Activity Planned) Indicator: NO FURTHER REMEDIAL ACTION PLANNED

Owner Indicator: Other  
Incident Type:  
Incident Category:  
Federal Facility Flag: Not a Federal Facility

NPL Status Indicator: Not on the NPL  
USGS Hydrological Unit: 02030201  
RCRA Flag:

## SITE ALIAS INFORMATION

Alias Name: NORTH HENRY ST TERMINAL  
Alias Street:  
Alias City/State/Zip: NY

Alias ID: 101

## OPERABLE UNIT INFORMATION

Operable Unit ID: 00 Operable Unit Name: SITEWIDE

## ACTION INFORMATION

Name: DISCOVERY  
Lead: EPA Fund-Financed  
Qualifier:  
Category:  
Planning Status:  
Anomaly Indicator:  
IFMS Entry: No Entry into IFMS

Current Plan Start Date:  
Current Plan Completion Date:  
Actual Start Date:  
Actual Completion Date: 19810601  
Operable Unit ID: 00  
Financial Budget Source:

Name: PRELIMINARY ASSESSMENT  
Lead: EPA Fund-Financed  
Qualifier: NFRAP (No Futher Remedial Action Planned)  
Category:  
Planning Status:  
Anomaly Indicator:  
IFMS Entry: Both Intramural and Extramural Entry into IFMS

Current Plan Start Date:  
Current Plan Completion Date:  
Actual Start Date:  
Actual Completion Date: 19870922  
Operable Unit ID: 00  
Financial Budget Source: Remedial

## FINANCIAL INFORMATION

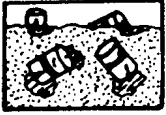
No financial information was provided

## Toxicity Information Summary

CHEMICAL NAME	CAS-NO	ACUTE TOX	TUMOR TOX	MUTAG TOX	REPRO TOX	IRRIT TOX	MCL
---------------	--------	--------------	--------------	--------------	--------------	--------------	-----

Gasoline	8006619	X	X		X
Kersoene	8008206	X	X	X	X
Fuel oils	68476335		X		

---



-----  
\* HAZARDOUS SUBSTANCE WASTE DISPOSAL SITES IDENTIFIED WITHIN 1 MILE SEARCH RADIUS \*  
-----

PLEASE NOTE: \* Compass directions can vary substantially for sites located very close to the subject property address.

Map Identification Number 27

BUG, EQUITY WORKS  
MASPETH AND MORGAN AVENUES

Site Number Id HS2009  
BROOKLYN NY 11222

Registry ID U

MAP LOCATION INFORMATION

Site location mapped by: MAP COORDINATE (1)  
Approximate distance from property: 1576 feet to the NE

ADDRESS CHANGE INFORMATION

Revised street: MASPETH AVE / MORGAN AVE  
Revised zip code: 11211

NEW YORK STATE DEPARTMENT OF ENVIRONMENTAL CONSERVATION  
Division of Hazardous Waste Remediation  
Hazardous Substance Waste Disposal Site Study

Inventory Status: Currently Listed in the Hazardous Substance Inventory

SITE INFORMATION

Site Name: BUG, EQUITY WORKS  
Site Street: MASPETH AND MORGAN AVENUES  
Site City: BROOKLYN  
Site Zip: 11222  
Region: 2

Site Number: HS2009  
Registry: No  
Registry Site ID: Unknown  
RCRA: Unknown  
EPA ID: NYD980532048

US EPA No Further Remedial Action Planned? True

Site Code: 2A  
Description: COAL GASIFICATION PLANT

Acres: 0.00  
Completed Investigation? PA  
Is Site Active: No  
Years of Operation: 1896 to 1928

Quadrangle: Unknown  
HRS Score: Unknown  
HRS Date: Unknown

Site Description:

This was formerly the site of a coal-gasification plant; one of the by-products produced during the plant's operating years was a hydrocarbon tar which was temporarily stored on site. When the plant was decommissioned in 1928 all remaining tars were reportedly removed and the facility razed.

Owner: PUBL UTILY

Operator:



Owner Name: (FORMERLY) BROOKLYN UNION GAS  
Owner Street: 195 MONTAGUE STREET  
Owner City/ZIP/State: BROOKLYN  
Owner Telephone: (718)403-3053

Operator Name: Unknown  
Operator Street: Unknown  
Operator City/ZIP/State:  
Operator Telephone: Unknown

## SITE IMPACT DATA

## Affected Media:

## Contamination of...

...Surface Water? Unknown  
...Groundwater? Unknown  
...Drinking Water? Unknown  
Surface Water Class: Unknown  
Groundwater Class: Unknown

Hazardous Substance Exposed? Unknown  
Controlled Site Access? Unknown  
Ambient Air Contamination? Unknown  
Threat of Direct Contact? Unknown  
Documented Fish or Wildlife Mortality? Unknown  
Impact on Special Status Fish or Wildlife Resource? Unknown  
Active Drinking Water Supply? Unknown

## Descriptions:

Surface Water: None provided  
Groundwater: None provided  
Drinking Water: None provided  
Fish or Wildlife Mortality: None provided  
Special Status Fish or Wildlife Resource: None provided  
Building: None provided

## THREAT TO THE ENVIRONMENT OR PUBLIC HEALTH

Threat to the Environment or the Public Health: Environment

## Threat Posed by Disposed Hazardous Substance:

Soil possibly contaminated with trace amounts of hydrocarbon tar. (Impact probably lessened with time and excavation of soils.) Leachate into groundwater is not a major concern because area groundwater is not used as a potable water supply.

## HAZARDOUS SUBSTANCES DISPOSED:

VOCs: No      Semi-VOCs: No      PCBs: Unknown      Pesticides: No      Metals: No      Asbestos: No

Hazardous Substances Disposed:  
Suspected PCB's

## SELECTED ANALYTICAL INFORMATION:

Samples Collected:  
None

Air: None provided  
Surface Water: None provided  
Surface Soil: None provided  
Waste: None provided  
EPToxicity: None provided  
Groundwater: None provided  
Sediment: None provided  
Subsurface Soil: None provided  
Leachate: None provided  
TCLP: None provided

## AGENCY INFORMATION:

Regulatory Agencies Involved:  
Cercla 103c USEPA NYSDEC

Preparer:  
Julia Slack Engineering Aide NYSDEC May 27, 1994

**Map Identification Number 28**      **BUG, EQUITY WORKS**  
MASPETH AND MORGAN AVENUES

**Site Number Id HS2009**      **Registry ID U**  
BROOKLYN NY 11222

## MAP LOCATION INFORMATION

Site location mapped by: MANUAL MAPPING (3)  
Approximate distance from property: 1768 feet to the ENE

## ADDRESS CHANGE INFORMATION

Revised street: MASPETH AVE / MORGAN AVE  
Revised zip code: 11211

See initial profile for 'BUG, EQUITY WORKS' above.

**Map Identification Number 29**      **CITY BARREL**  
421 MEEKER STREET

**Site Number Id**      **Registry ID N**  
BROOKLYN NY 11222

## MAP LOCATION INFORMATION

Site location mapped by: ADDRESS MATCHING  
Approximate distance from property: 2061 feet to the NW

## ADDRESS CHANGE INFORMATION

Revised street: 421 MEEKER AVE  
Revised zip code: NO CHANGE

NEW YORK STATE DEPARTMENT OF ENVIRONMENTAL CONSERVATION  
Division of Hazardous Waste Remediation  
Hazardous Substance Waste Disposal Site Study

Inventory Status: Removed from the Hazardous Substance Inventory  
Reason site did not qualify for the Inventory:  
No evidence of disposal

## SITE INFORMATION

Site Name: CITY BARREL  
Site Street: 421 MEEKER STREET  
Site City: BROOKLYN  
Site Zip: 11222  
Region: 2

Site Number:  
Registry: No  
Registry Site ID: None  
RCRA: Unknown  
EPA ID: NYD068298835

US EPA No Further Remedial Action Planned? Unknown

Site Code: 1  
Description: INDUSTRIAL SITE

Acres: 0.00  
Completed Investigation? PA  
Is Site Active: Unknown  
Years of Operation: 1940 to Unknown

Quadrangle: Unknown  
HRS Score: Unknown  
HRS Date: Unknown

Site Description:  
Storage site for reconditioned drums.

Owner: Private  
Owner Name: HARRY GOLDSTEIN  
Owner Street: 421 MEEKER ST.  
Owner City/ZIP/State: BROOKLYN, NY 11222  
Owner Telephone: (212)388-9227

Operator: SAME  
Operator Name: Unknown  
Operator Street: Unknown  
Operator City/ZIP/State:  
Operator Telephone: Unknown

#### SITE IMPACT DATA

##### Affected Media:

##### Contamination of...

...Surface Water? No  
...Groundwater? No  
...Drinking Water? No  
Surface Water Class: Unknown  
Groundwater Class: Unknown

Hazardous Substance Exposed? Unknown  
Controlled Site Access? Unknown  
Ambient Air Contamination? Unknown  
Threat of Direct Contact? Unknown  
Documented Fish or Wildlife Mortality? No  
Impact on Special Status Fish or Wildlife Resource? No  
Active Drinking Water Supply? Unknown

##### Descriptions:

Surface Water: None provided  
Groundwater: None provided  
Drinking Water: None provided  
Fish or Wildlife Mortality: None provided  
Special Status Fish or Wildlife Resource: None provided  
Building: None provided

THREAT TO THE ENVIRONMENT OR PUBLIC HEALTH

Threat to the Environment or the Public Health: None

Threat Posed by Disposed Hazardous Substance:

The drums in storage have been reconditioned by another company before being brought on site.

HAZARDOUS SUBSTANCES DISPOSED:

VOCs: No                      Semi-VOCs: No                      PCBs: No                      Pesticides: No                      Metals: No                      Asbestos: No

Hazardous Substances Disposed:

There is no history of hazardous wastes on site.

SELECTED ANALYTICAL INFORMATION:

Samples Collected:

None

Air:                      None provided  
Surface Water:        None provided  
Surface Soil:         None provided  
Waste:                 None provided  
EPToxicity:           None provided  
Groundwater:         None provided  
Sediment:             None provided  
Subsurface Soil:      None provided  
Leachate:             None provided  
TCLP:                  None provided

AGENCY INFORMATION:

Regulatory Agencies Involved:

NYSDEC    NYSDOH

Preparer:

Julie Welch NYSDEC, Intern, RPI Env.Eng.Tech. 1 February 14, 1994

Map Identification Number 30

BUG, VARICK GATE STATION  
438 VARICK AVENUESite Number Id  
BROOKLYN NY 11222

Registry ID U

## MAP LOCATION INFORMATION

Site location mapped by: MAP COORDINATE (1)

Approximate distance from property: 2497 feet to the NE

## ADDRESS CHANGE INFORMATION

Revised street: NO CHANGE

Revised zip code: NO CHANGE

NEW YORK STATE DEPARTMENT OF ENVIRONMENTAL CONSERVATION  
Division of Hazardous Waste Remediation  
Hazardous Substance Waste Disposal Site Study

Inventory Status: Removed from the Hazardous Substance Inventory

Reason site did not qualify for the Inventory:

Minimal probability of significant threat

## SITE INFORMATION

Site Name: BUG, VARICK GATE STATION  
Site Street: 438 VARICK AVENUE  
Site City: BROOKLYN  
Site Zip: 11222  
Region: 2Site Number:  
Registry: No  
Registry Site ID: Unknown  
RCRA: Unknown  
EPA ID: NYD980532261

US EPA No Further Remedial Action Planned? Unknown

Site Code: 2A

Description: COAL GASIFICATION PLANT

Acres: 0.00  
Completed Investigation? PA  
Is Site Active: Unknown  
Years of Operation: 1981 to UnknownQuadrangle: Unknown  
HRS Score: Unknown  
HRS Date: Unknown

## Site Description:

This site is located on property of Greenpoint Energy Center. The site is a gate station that houses pressure-regulating equipment to control the pressure and flow of natural gas entering BUG's distribution system. This equipment is designed and operated in accordance with 49 CFR Part 192, and 6 NYCRR Part 255. Liquid condensate is removed by a gas scrubber and collected in the body of the scrubber in a small, above ground receiving vessel. All recovered liquids are collected and disposed in accordance with regulatory requirements. Natural gas condensates in the pipeline distribution system have been known to be contaminated with PCB's since 1981. Condensates are removed from the gas flow via scrubbers and stored in underground tanks until tested for PCB's and disposed of accordingly.

Owner: PUBL UTILY  
Owner Name: BROOKLYN UNION GAS COMPANY  
Owner Street: 195 MONTAGUE STREET  
Owner City/ZIP/State: BROOKLYN  
Owner Telephone: (718)403-0533Operator:  
Operator Name: Unknown  
Operator Street: Unknown  
Operator City/ZIP/State:  
Operator Telephone: Unknown

## SITE IMPACT DATA

## Affected Media:

Contamination of...		Hazardous Substance Exposed?	Unknown
...Surface Water?	Unknown	Controlled Site Access?	Unknown
...Groundwater?	Unknown	Ambient Air Contamination?	Unknown
...Drinking Water?	Unknown	Threat of Direct Contact?	Unknown
Surface Water Class:	Unknown	Documented Fish or Wildlife Mortality?	Unknown
Groundwater Class:	Unknown	Impact on Special Status Fish or Wildlife Resource?	Unknown
		Active Drinking Water Supply?	Unknown

## Descriptions:

Surface Water:	None provided
Groundwater:	None provided
Drinking Water:	None provided
Fish or Wildlife Mortality:	None provided
Special Status Fish or Wildlife Resource:	None provided
Building:	None provided

## THREAT TO THE ENVIRONMENT OR PUBLIC HEALTH

Threat to the Environment or the Public Health: Unknown

## Threat Posed by Disposed Hazardous Substance:

Potential soil/groundwater contamination via leaking tanks or pipelines or spills during condensate removal.  
(Minimal concern since area groundwater is not a potable supply.) Reportedly, no evidence of PCB's in  
residential air of gas customers.

## HAZARDOUS SUBSTANCES DISPOSED:

VOCs: No	Semi-VOCs: No	PCBs: Unknown	Pesticides: No	Metals: No	Asbestos: No
----------	---------------	---------------	----------------	------------	--------------

Hazardous Substances Disposed:  
PCB's

## SELECTED ANALYTICAL INFORMATION:

Samples Collected:  
None

Air:	None provided
Surface Water:	None provided
Surface Soil:	None provided
Waste:	None provided
EPToxicity:	None provided
Groundwater:	None provided

Sediment: None provided  
Subsurface Soil: None provided  
Leachate: None provided  
TCLP: None provided

## AGENCY INFORMATION:

Regulatory Agencies Involved:  
Cercla 103c

Preparer:  
Julie Welch, JJS Environmental Engineering Tech. NYSDEC May 26, 1994

<b>Map Identification Number 31</b>	<b>BUG, MASPETH GATE STATION</b>	<b>Site Number Id</b>	<b>Registry ID U</b>
	285 MASPETH AVENUE	BROOKLYN NY 11222	

## MAP LOCATION INFORMATION

Site location mapped by: MANUAL MAPPING (3)  
Approximate distance from property: 2536 feet to the ENE

## ADDRESS CHANGE INFORMATION

Revised street: NO CHANGE  
Revised zip code: 11211

NEW YORK STATE DEPARTMENT OF ENVIRONMENTAL CONSERVATION  
Division of Hazardous Waste Remediation  
Hazardous Substance Waste Disposal Site Study

Inventory Status: Removed from the Hazardous Substance Inventory  
Reason site did not qualify for the Inventory:  
Minimal probability of significant threat

## SITE INFORMATION

Site Name: BUG, MASPETH GATE STATION  
Site Street: 285 MASPETH AVENUE  
Site City: BROOKLYN  
Site Zip: 11222  
Region: 2

Site Number:  
Registry: No  
Registry Site ID: Unknown  
RCRA: Unknown  
EPA ID: NYD980532220

US EPA No Further Remedial Action Planned? Unknown

Site Code: 2A  
Description: COAL GASIFICATION PLANT

Acres: 0.00  
Completed Investigation? PA  
Is Site Active: Unknown  
Years of Operation: 1981 to Unknown

Quadrangle: Unknown  
HRS Score: Unknown  
HRS Date: Unknown

## Site Description:

This site is located on the property of Greenpoint Energy Center. The site is a gate station that houses pressure-regulating equipment to control the pressure and flow of natural gas entering BUG's distribution system. This equipment is designed and operated in accordance with 49 CFR Part 192, and 6 NYCRR Part 255. Liquid condensate is removed by a gas scrubber and collected in the body of the scrubber in a small, above ground receiving vessel. All recovered liquids are collected and disposed in accordance with regulatory requirements. Natural gas condensates in the pipeline distribution system have been known to be contaminated with PCB's since 1981. Condensates are removed from the gas flow via scrubbers and stored in underground tanks until tested for PCB's and disposed of accordingly.

Owner: PUBL UTILY  
Owner Name: BROOKLYN UNION GAS  
Owner Street: 195 MONTAGUE STREET  
Owner City/ZIP/State: BROOKLYN  
Owner Telephone: (718)403-3053

Operator:  
Operator Name: Unknown  
Operator Street: Unknown  
Operator City/ZIP/State:  
Operator Telephone: Unknown

## SITE IMPACT DATA

## Affected Media:

Contamination of...		Hazardous Substance Exposed?	Unknown
...Surface Water?	Unknown	Controlled Site Access?	Unknown
...Groundwater?	Unknown	Ambient Air Contamination?	Unknown
...Drinking Water?	Unknown	Threat of Direct Contact?	Unknown
Surface Water Class:	Unknown	Documented Fish or Wildlife Mortality?	Unknown
Groundwater Class:	Unknown	Impact on Special Status Fish or Wildlife Resource?	Unknown
		Active Drinking Water Supply?	Unknown

## Descriptions:

Surface Water:	None provided
Groundwater:	None provided
Drinking Water:	None provided
Fish or Wildlife Mortality:	None provided
Special Status Fish or Wildlife Resource:	None provided
Building:	None provided

## THREAT TO THE ENVIRONMENT OR PUBLIC HEALTH

Threat to the Environment or the Public Health: Environment

## Threat Posed by Disposed Hazardous Substance:

Potential soil/groundwater contamination via leaking tanks or pipelines, or spills during condensate removal. (Minimal concern since area groundwater is not a potable supply.) Reportedly, no evidence of PCB's in residential air of gas customers.

## HAZARDOUS SUBSTANCES DISPOSED:



VOCs: No                      Semi-VOCs: No                      PCBs: Unknown                      Pesticides: No                      Metals: No                      Asbestos: No

Hazardous Substances Disposed:  
Suspected PCB's

## SELECTED ANALYTICAL INFORMATION:

Samples Collected:  
None

Air:                      None provided  
Surface Water:        None provided  
Surface Soil:         None provided  
Waste:                 None provided  
EPToxicity:           None provided  
Groundwater:         None provided  
Sediment:             None provided  
Subsurface Soil:      None provided  
Leachate:             None provided  
TCLP:                 None provided

## AGENCY INFORMATION:

Regulatory Agencies Involved:  
USEPA NYSDEC Cercla 103c

Preparer:  
Julia Slack Engineering Aide NYSDEC May 31, 1994

Map Identification Number 32                      BUG, GREENPOINT ENERGY FACILIT                      Site Number Id HS2012                      Registry ID U  
287 MASPETH AVENUE                      BROOKLYN NY                      11222

## MAP LOCATION INFORMATION

Site location mapped by: MANUAL MAPPING (3)  
Approximate distance from property: 2594 feet to the ENE

## ADDRESS CHANGE INFORMATION

Revised street: NO CHANGE  
Revised zip code: 11211

NEW YORK STATE DEPARTMENT OF ENVIRONMENTAL CONSERVATION  
Division of Hazardous Waste Remediation  
Hazardous Substance Waste Disposal Site Study

Inventory Status:    Currently Listed in the Hazardous Substance Inventory

## SITE INFORMATION

Site Name:    BUG, GREENPOINT ENERGY FACILIT                      Site Number:                      HS2012

Site Street: 287 MASPETH AVENUE  
Site City: BROOKLYN  
Site Zip: 11222  
Region: 2

Registry: No  
Registry Site ID: Unknown  
RCRA: Unknown  
EPA ID: NYD980532014

US EPA No Further Remedial Action Planned? True

Site Code: 2A  
Description: COAL GASIFICATION PLANT

Acres: 0.00  
Completed Investigation? PA  
Is Site Active: Unknown  
Years of Operation: 1928 to Unknown

Quadrangle: Unknown  
HRS Score: Unknown  
HRS Date: Unknown

#### Site Description:

This site is Brooklyn Union's main storage, distribution, and production facility. The facility includes a plant that converts naphtha to natural gas, a heated tank where liquid natural gas is vaporized, two natural gas storage tanks, and two gate stations.

Owner: PUBL UTILY  
Owner Name: BROOKLYN UNION GAS CO.  
Owner Street: 195 MONTAGUE STREET  
Owner City/ZIP/State: BROOKLYN  
Owner Telephone: (718)403-3053

Operator:  
Operator Name: Unknown  
Operator Street: Unknown  
Operator City/ZIP/State:  
Operator Telephone: Unknown

#### SITE IMPACT DATA

##### Affected Media:

Contamination of...  
...Surface Water? Unknown  
...Groundwater? Unknown  
...Drinking Water? Unknown  
Surface Water Class: Unknown  
Groundwater Class: Unknown

Hazardous Substance Exposed? Unknown  
Controlled Site Access? Unknown  
Ambient Air Contamination? Unknown  
Threat of Direct Contact? Unknown  
Documented Fish or Wildlife Mortality? Unknown  
Impact on Special Status Fish or Wildlife Resource? Unknown  
Active Drinking Water Supply? Unknown

##### Descriptions:

Surface Water: None provided  
Groundwater: None provided  
Drinking Water: None provided  
Fish or Wildlife Mortality: None provided  
Special Status Fish or Wildlife Resource: None provided  
Building: None provided

#### THREAT TO THE ENVIRONMENT OR PUBLIC HEALTH

Threat to the Environment or the Public Health: Environment

Threat Posed by Disposed Hazardous Substance:

Possible soil/groundwater contamination via leaking tanks or pipelines, or spills during condensate removal. (Minimal concern since area groundwater is not used as a potable water supply.) Little potential for air release as wastes are stored in closed tanks and drums.

HAZARDOUS SUBSTANCES DISPOSED:

VOCs: No                      Semi-VOCs: No                      PCBs: Unknown                      Pesticides: No                      Metals: Unknown                      Asbestos: No

Hazardous Substances Disposed:

PCB's, lead, chromium, potassium nitrate, mercury, vanadium pentaoxide

SELECTED ANALYTICAL INFORMATION:

Samples Collected:

None

Air:                      None provided  
Surface Water:        None provided  
Surface Soil:          None provided  
Waste:                  None provided  
EPToxicity:            None provided  
Groundwater:          None provided  
Sediment:              None provided  
Subsurface Soil:       None provided  
Leachate:               None provided  
TCLP:                   None provided

AGENCY INFORMATION:

Regulatory Agencies Involved:

Cercla 103c NYSDEC USEPA

Preparer:

Julia Slack Engineering Aide NYSDEC May 27, 1994

**Map Identification Number 33****MORGAN TERMINAL**  
200 MORGAN AVE**Site Number Id**  
NEW YORK NY**Registry ID U**

## MAP LOCATION INFORMATION

Site location mapped by: MANUAL MAPPING (3)

Approximate distance from property: 2798 feet to the ESE

## ADDRESS CHANGE INFORMATION

Revised street: NO CHANGE

Revised zip code: 11237

NEW YORK STATE DEPARTMENT OF ENVIRONMENTAL CONSERVATION  
Division of Hazardous Waste Remediation  
Hazardous Substance Waste Disposal Site Study

Inventory Status: Removed from the Hazardous Substance Inventory

Reason site did not qualify for the Inventory:

Non-qualifying waste: Petroleum products

## SITE INFORMATION

Site Name: MORGAN TERMINAL  
Site Street: 200 MORGAN AVE  
Site City: NEW YORK  
Site Zip:  
Region: 2Site Number:  
Registry: Unknown  
Registry Site ID: Unknown  
RCRA: Unknown  
EPA ID:

US EPA No Further Remedial Action Planned? Unknown

Site Code: 1B

Description: INDUSTRIAL SITE - LEAKING TANKS; DRUMS; LAGOONS; OTHER CONTAINERS

Acres: 0.00  
Completed Investigation? Unknown  
Is Site Active: No  
Years of Operation: > 40 yrs to UnknownQuadrangle: BROOKLYN QUADRANGLE  
HRS Score:  
HRS Date:

## Site Description:

The site is an oil terminal that is bordered by the English Kills to the north, Morgan Avenue to the west and to the south by Scholes Street. There are (7) storage tanks, loading docks and other storage areas on site. (1.9 million gallons storage capacity)

Owner: Private  
Owner Name: MORGAN OIL CORPORATION  
Owner Street: C/O SHATZKIN&F 99 WALL ST  
Owner City/ZIP/State: NEW YORK, NY  
Owner Telephone: UnknownOperator: Private  
Operator Name: N/A  
Operator Street: Unknown  
Operator City/ZIP/State:  
Operator Telephone:

## SITE IMPACT DATA

Affected Media:

Contamination of...

Hazardous Substance Exposed? No  
Controlled Site Access? No

...Surface Water?	Yes	Ambient Air Contamination?	No
...Groundwater?	Yes	Threat of Direct Contact?	No
...Drinking Water?	No	Documented Fish or Wildlife Mortality?	Unknown
Surface Water Class:	SD	Impact on Special Status Fish or Wildlife Resource?	Unknown
Groundwater Class:	SoleSource	Active Drinking Water Supply?	Unknown

## Descriptions:

Surface Water:  
0 feet; north/northeast

Groundwater:  
10-14 feet; flows northwest

Drinking Water: None provided  
Fish or Wildlife Mortality: None provided  
Special Status Fish or Wildlife Resource: None provided

Building:  
100 feet; industrial workshop to the south

## THREAT TO THE ENVIRONMENT OR PUBLIC HEALTH

Threat to the Environment or the Public Health: Environment

## Threat Posed by Disposed Hazardous Substance:

Threat is being addressed by DEC. Security fence installed by DEC, contractors are removing oil waste from all tanks, piping and drums, etc.

## HAZARDOUS SUBSTANCES DISPOSED:

VOCs: No      Semi-VOCs: No      PCBs: No      Pesticides: No      Metals: Yes      Asbestos: Yes

Hazardous Substances Disposed: None provided

## SELECTED ANALYTICAL INFORMATION:

Samples Collected:  
Groundwater, Surface So, Subsurface, TCLP

Air: None provided  
Surface Water: None provided

Surface Soil:  
-

Waste: None provided

EPToxicity: None provided

Groundwater:

Fenley & Nicole environmental-remedial investigation completed and remediations is underway by DEC's Oil Spills Program, Region 2. Superused by DEC's Authority Sigona phone #(718)482-4933 (x7110).

Sediment: None provided

Subsurface Soil:

-

Leachate: None provided

TCLP:

-

AGENCY INFORMATION:

Regulatory Agencies Involved:

NYSDEC, NYCDEP, NYCFD

Preparer:

Nigel N. Crawford(pmb) NYSDEC Env. Engineer 1 August 1, 1994

**Map Identification Number 34**

**TANKS-A-LOT COMPANY**

362 MASPETH AVENUE

**Site Number Id**

BROOKLYN NY 11211

**Registry ID N**

MAP LOCATION INFORMATION

Site location mapped by: ADDRESS MATCHING

Approximate distance from property: 3106 feet to the ENE

ADDRESS CHANGE INFORMATION

Revised street: NO CHANGE

Revised zip code: NO CHANGE

NEW YORK STATE DEPARTMENT OF ENVIRONMENTAL CONSERVATION

Division of Hazardous Waste Remediation

Hazardous Substance Waste Disposal Site Study

Inventory Status: Removed from the Hazardous Substance Inventory

Reason site did not qualify for the Inventory:

No evidence of disposal

SITE INFORMATION

Site Name: TANKS-A-LOT COMPANY

Site Street: 362 MASPETH AVENUE

Site City: BROOKLYN

Site Zip: 11211

Region: 2

Site Number:

Registry: No

Registry Site ID: None

RCRA: Unknown

EPA ID: NYD000010024

US EPA No Further Remedial Action Planned? Unknown

Site Code: 1B

Description: INDUSTRIAL SITE - LEAKING TANKS; DRUMS; LAGOONS; OTHER CONTAINERS

Acres: 0.00

Quadrangle: Unknown

Completed Investigation? Unknown

HRS Score: Unknown

Is Site Active:

HRS Date: Unknown

Years of Operation: Unknown to Unknown

Site Description:

This company is a waste oil hauler and reprocessor. The facility is clean, well-maintained, and in compliance with SPCC regulations.

Owner: Private

Operator: SAME

Owner Name: DAVID CALLEIA

Operator Name: Unknown

Owner Street: 362 MASPETH AVE.

Operator Street: Unknown

Owner City/ZIP/State: BROOKLYN

Operator City/ZIP/State:

Owner Telephone: (212)647-0700

Operator Telephone: Unknown

SITE IMPACT DATA

Affected Media:

Contamination of...

Hazardous Substance Exposed? Unknown

...Surface Water? Unknown

Controlled Site Access? Unknown

...Groundwater? Unknown

Ambient Air Contamination? Unknown

...Drinking Water? Unknown

Threat of Direct Contact? Unknown

Surface Water Class: Unknown

Documented Fish or Wildlife Mortality? Unknown

Groundwater Class: Unknown

Impact on Special Status Fish or Wildlife Resource? Unknown

Active Drinking Water Supply? Unknown

Descriptions:

Surface Water: None provided

Groundwater: None provided

Drinking Water: None provided

Fish or Wildlife Mortality: None provided

Special Status Fish or Wildlife Resource: None provided

Building: None provided

THREAT TO THE ENVIRONMENT OR PUBLIC HEALTH

Threat to the Environment or the Public Health: None

Threat Posed by Disposed Hazardous Substance: None provided

## HAZARDOUS SUBSTANCES DISPOSED:

VOCs: No            Semi-VOCs: No            PCBs: No            Pesticides: No            Metals: No            Asbestos: No

Hazardous Substances Disposed: None provided

## SELECTED ANALYTICAL INFORMATION:

## Samples Collected:

None

## Air:

Unknown

Surface Water:    None provided  
Surface Soil:     None provided  
Waste:            None provided  
EPToxicity:       None provided  
Groundwater:     None provided  
Sediment:         None provided  
Subsurface Soil: None provided  
Leachate:         None provided  
TCLP:             None provided

## AGENCY INFORMATION:

## Regulatory Agencies Involved:

NYSDEC USEPA

## Preparer:

Julia Slack Environmental Eng. Tech I NYSDEC July 14, 1994

**Map Identification Number 35**

**BUG, VARICK GATE STATION**  
438 VARICK AVENUE

**Site Number Id**  
BROOKLYN NY 11222

**Registry ID U**

## MAP LOCATION INFORMATION

Site location mapped by: MANUAL MAPPING (3)  
Approximate distance from property: 3602 feet to the NE

## ADDRESS CHANGE INFORMATION

Revised street: NO CHANGE  
Revised zip code: NO CHANGE

See initial profile for 'BUG, VARICK GATE STATION' above.



Map Identification Number 36

FORMER JAYER PLATING  
2 INGRAHAM STREETSite Number Id HS2044  
EAST WILLIAMSBURG NY 11206

Registry ID

## MAP LOCATION INFORMATION

Site location mapped by: ADDRESS MATCHING

Approximate distance from property: 3709 feet to the SE

## ADDRESS CHANGE INFORMATION

Revised street: NO CHANGE

Revised zip code: NO CHANGE

NEW YORK STATE DEPARTMENT OF ENVIRONMENTAL CONSERVATION  
Division of Hazardous Waste Remediation  
Hazardous Substance Waste Disposal Site Study

Inventory Status: Currently Listed in the Hazardous Substance Inventory

## SITE INFORMATION

Site Name: FORMER JAYER PLATING  
Site Street: 2 INGRAHAM STREET  
Site City: EAST WILLIAMSBURG  
Site Zip: 11206  
Region: 2Site Number: HS2044  
Registry: No  
Registry Site ID:  
RCRA: No  
EPA ID:

US EPA No Further Remedial Action Planned? Unknown

Site Code: 1  
Description: INDUSTRIAL SITEAcres: 1.80  
Completed Investigation? PRP Phase2  
Is Site Active: No  
Years of Operation: 1946 to 1990Quadrangle: BROOKLYN  
HRS Score: N/A  
HRS Date:

## Site Description:

The site is located in a manufacturing zone of Brooklyn. Ingraham St. bounds the site on the north side, Harrison Place on the south side, Morrison Avenue on the east side, and Bogart St. on the west side. The site consists of a full block, single story, 80,000 square feet warehouse (with partial basement). The site is approximately 15 feet above mean sea level. The nearest surface water body no farther than 1,000 feet is English Kill/Newtown Creek tributary to the East River. Between 1946 and 1990 the northwestern corner of the warehouse was occupied by a chrome and nickel plating company and the rest of the building was occupied by an umbrellas company. The building was closed due to 20 house violations and a petroleum spill report. In 1997, three Environmental Consultant companies determined high concentrations of chromium and nickel in soil and groundwater in the northwestern corner of the warehouse.

Owner: Private  
Owner Name: MILLHAN REALTY CO./CARL SAVRYN  
Owner Street:  
Owner City/ZIP/State:  
Owner Telephone: (212)972-8600Operator: Private  
Operator Name: JAYER PLATING  
Operator Street:  
Operator City/ZIP/State:  
Operator Telephone:

## SITE IMPACT DATA

## Affected Media:

Contamination of...		Hazardous Substance Exposed?	Unknown
...Surface Water?	Unknown	Controlled Site Access?	Yes
...Groundwater?	Yes	Ambient Air Contamination?	No
...Drinking Water?	No	Threat of Direct Contact?	Unknown
Surface Water Class:	SD	Documented Fish or Wildlife Mortality?	No
Groundwater Class:	Sole Sourc	Impact on Special Status Fish or Wildlife Resource?	No
		Active Drinking Water Supply?	Yes

## Descriptions:

## Surface Water:

Nearest Surface Water 1000 feet to the northeast

## Groundwater:

Nearest Groundwater is 15 feet and flows north

## Drinking Water:

The nearest water supply is 12 miles away.

## Fish or Wildlife Mortality:

None provided

Special Status Fish or Wildlife Resource: None provided

## Building:

The nearest building is the abandoned industrial building on-site.

## THREAT TO THE ENVIRONMENT OR PUBLIC HEALTH

Threat to the Environment or the Public Health: Environment

## Threat Posed by Disposed Hazardous Substance:

Past operations have contaminated the soil underneath the building and the groundwater with high concentration levels of chromium, mercury and nickel which represents a threat to the environment.

## HAZARDOUS SUBSTANCES DISPOSED:

VOCs: No	Semi-VOCs: No	PCBs: No	Pesticides: No	Metals: Yes	Asbestos: Unknown
----------	---------------	----------	----------------	-------------	-------------------

## Hazardous Substances Disposed:

Chromium, Mercury and Nickel

## SELECTED ANALYTICAL INFORMATION:

## Samples Collected:

Groundwater, Subsurface, TCLP

Air: None provided  
Surface Water: None provided  
Surface Soil: None provided  
Waste: None provided  
EPToxicity: None provided

## Groundwater:

Chromium: up to 395 ppb Nickel: up to 449,000 ppb

Sediment: None provided

## Subsurface Soil:

Chromium: up to 12,000 ppm Nickel: up to 5,940 ppm Mercury: up to 6.23 ppm

Leachate: None provided

## TCLP:

There were no TCLP failures.

## AGENCY INFORMATION:

## Regulatory Agencies Involved:

DEP, Dept. of Housing and Development, DEC

## Preparer:

Ioana Munteanu-Ramnic, EE1 DEC, DER Region 2

**Map Identification Number 37**

**LOMBARDY STREET LANDFILL**  
295 LOMBARDY STREET

**Site Number Id**

BROOKLYN NY 11222

**Registry ID N**

## MAP LOCATION INFORMATION

Site location mapped by: MAP COORDINATE (2)

Approximate distance from property: 3810 feet to the NE

## ADDRESS CHANGE INFORMATION

Revised street: NO CHANGE

Revised zip code: NO CHANGE

NEW YORK STATE DEPARTMENT OF ENVIRONMENTAL CONSERVATION  
Division of Hazardous Waste Remediation  
Hazardous Substance Waste Disposal Site Study

Inventory Status: Removed from the Hazardous Substance Inventory

Reason site did not qualify for the Inventory:

Minimal probability of significant threat

## SITE INFORMATION

Site Name: LOMBARDY STREET LANDFILL  
Site Street: 295 LOMBARDY STREET

Site Number:  
Registry: No

Site City: BROOKLYN  
Site Zip: 11222  
Region: 2

Registry Site ID: None  
RCRA: Unknown  
EPA ID: NYD980532360

US EPA No Further Remedial Action Planned? Unknown

Site Code: 3B  
Description: INDUSTRIAL LANDFILL

Acres: 2.00  
Completed Investigation? PA  
Is Site Active: Unknown  
Years of Operation: 1924 to 1964

Quadrangle: Unknown  
HRS Score: Unknown  
HRS Date: Unknown

Site Description:

Pharmaceutical manufacturer disposed of mixed industrial wastes. Site has been graded and covered with asphalt since 1964.

Owner: Private  
Owner Name: JONES MOTOR TRUCKING CO.  
Owner Street: 925 LOMBARDY ST.  
Owner City/ZIP/State: BROOKLYN, NY 11222  
Owner Telephone: (212)782-5300

Operator: Private  
Operator Name: PFIZER CO.  
Operator Street: SAME  
Operator City/ZIP/State:  
Operator Telephone: Unknown

SITE IMPACT DATA

Affected Media:

Contamination of...  
...Surface Water? Unknown  
...Groundwater? Unknown  
...Drinking Water? No  
Surface Water Class: Unknown  
Groundwater Class: Unknown

Hazardous Substance Exposed? Unknown  
Controlled Site Access? Unknown  
Ambient Air Contamination? Unknown  
Threat of Direct Contact? Unknown  
Documented Fish or Wildlife Mortality? No  
Impact on Special Status Fish or Wildlife Resource? No  
Active Drinking Water Supply? Unknown

Descriptions:

Surface Water: None provided  
Groundwater: None provided  
Drinking Water: None provided  
Fish or Wildlife Mortality: None provided  
Special Status Fish or Wildlife Resource: None provided

Building:

Nearest building is next door.

THREAT TO THE ENVIRONMENT OR PUBLIC HEALTH

Threat to the Environment or the Public Health: Environment/Public Health

Threat Posed by Disposed Hazardous Substance:

Direct contact may be a problem due to unknown chemicals on site. Surface and ground water contamination may have occurred from leachate.

HAZARDOUS SUBSTANCES DISPOSED:

VOCs: Unknown      Semi-VOCs: Unknown      PCBs: Unknown      Pesticides: Unknown      Metals: Unknown      Asbestos: Unknown

Hazardous Substances Disposed:

Solid fermentation residue(mycelium) and burnable trash were disposed of along with other possible hazardous wastes.

SELECTED ANALYTICAL INFORMATION:

Samples Collected:

None

Air:	None provided
Surface Water:	None provided
Surface Soil:	None provided
Waste:	None provided
EPToxicity:	None provided
Groundwater:	None provided
Sediment:	None provided
Subsurface Soil:	None provided
Leachate:	None provided
TCLP:	None provided

AGENCY INFORMATION:

Regulatory Agencies Involved:

NYSDEC NYSDOH

Preparer:

Julie Welch NYSDEC, Intern, RPI Env. Eng. Tech. 1 February 11, 1994

Map Identification Number 38      VARICK AVENUE  
165 VARICK AVENUE

Site Number Id HS2043  
BROOKLYN, NY NY 11237

Registry ID 224017

## MAP LOCATION INFORMATION

Site location mapped by: ADDRESS MATCHING

Approximate distance from property: 3876 feet to the ESE

## ADDRESS CHANGE INFORMATION

Revised street: NO CHANGE

Revised zip code: NO CHANGE

## NEW YORK STATE DEPARTMENT OF ENVIRONMENTAL CONSERVATION

Division of Hazardous Waste Remediation

Hazardous Substance Waste Disposal Site Study

Inventory Status: Currently Listed in the Hazardous Substance Inventory

## SITE INFORMATION

Site Name: VARICK AVENUE  
Site Street: 165 VARICK AVENUE  
Site City: BROOKLYN, NY  
Site Zip: 11237  
Region: 2

Site Number: HS2043  
Registry: Delisted  
Registry Site ID: 224017  
RCRA: Unknown  
EPA ID: None

US EPA No Further Remedial Action Planned? Unknown

Site Code: 4

Description: CONSTRUCTION AND DEMOLITION DEBRIS SITE

Acres: 3.54  
Completed Investigation? PSA/IRM  
Is Site Active: Unknown  
Years of Operation: Unknown to Unknown

Quadrangle: BROOKLYN, NY  
HRS Score: 1.30  
HRS Date: Unknown

## Site Description:

This property is located in Brooklyn (Block #2962 - Lots 1,5,37) and is owned by the Rhino Trust (Albert Realty Company). The site contains construction and demolition debris. A PSA was conducted in 1992, and IRM Fieldwork was conducted in 1994.

Owner: Private  
Owner Name: RHINO TRUST  
Owner Street: P.O. BOX 637  
Owner City/ZIP/State: ASPEN, CO 81612  
Owner Telephone: (303)920-9307

Operator:  
Operator Name:  
Operator Street:  
Operator City/ZIP/State:  
Operator Telephone:

## SITE IMPACT DATA

## Affected Media:

Contamination of...  
...Surface Water? Unknown  
...Groundwater? Yes

Hazardous Substance Exposed? No  
Controlled Site Access? Yes  
Ambient Air Contamination? No  
Threat of Direct Contact? No

...Drinking Water?	Unknown	Documented Fish or Wildlife Mortality?	No
Surface Water Class:	SD	Impact on Special Status Fish or Wildlife Resource?	No
Groundwater Class:	Sole	Active Drinking Water Supply?	No

## Descriptions:

## Surface Water:

Nearest surface water distance: &lt;10 ft, west

## Groundwater:

Nearest groundwater depth: 5 ft., west

## Drinking Water:

None provided

## Fish or Wildlife Mortality:

None provided

## Special Status Fish or Wildlife Resource:

None provided

## Building:

Nearest building: 300 ft, south, recycling facility

## THREAT TO THE ENVIRONMENT OR PUBLIC HEALTH

Threat to the Environment or the Public Health: Environment/Public Health

## Threat Posed by Disposed Hazardous Substance:

In early 1994, two soil 'hot spots' EPTox and TCLP failures were excavated and removed. In regard to exceedences of GW quality standards for lead, a substantial portion of the site received non-exempt construction and demolition debris. It appears likely that the source of the GW contravention is from the non-hazardous solid waste. The site was reclassified to D2 in November 1994.

## HAZARDOUS SUBSTANCES DISPOSED:

VOCs: No	Semi-VOCs: Yes	PCBs: No	Pesticides: No	Metals: Yes	Asbestos: No
----------	----------------	----------	----------------	-------------	--------------

## Hazardous Substances Disposed:

Lead

## SELECTED ANALYTICAL INFORMATION:

## Samples Collected:

Groundwater, Surface Water, Soil, EPTox, TCLP

Air: None provided

Surface Water: None provided

Surface Soil: None provided

Waste: None provided

## EPToxicity:

EP Tox waste has been removed.

Groundwater:

Lead - 150 ppb to 13,000 ppb (25 ppb standard)

Sediment: None provided  
Subsurface Soil: None provided  
Leachate: None provided  
TCLP: None provided

AGENCY INFORMATION:

Regulatory Agencies Involved:  
NYSDEC

Preparer:  
Wendy S. Kuehner Environmental Engineer NYSDEC November 18, 1994

<b>Map Identification Number 39</b>	<b>BUG, GREENPOINT ENERGY FACILIT</b>	<b>Site Number Id HS2012</b>	<b>Registry ID U</b>
	287 MASPETH AVENUE	BROOKLYN NY 11222	

MAP LOCATION INFORMATION

Site location mapped by: MAP COORDINATE (1)  
Approximate distance from property: 4080 feet to the ENE

ADDRESS CHANGE INFORMATION

Revised street: NO CHANGE  
Revised zip code: 11211

See initial profile for 'BUG, GREENPOINT ENERGY FACILIT' above.

<b>Map Identification Number 40</b>	<b>BUG, MASPETH GATE STATION</b>	<b>Site Number Id</b>	<b>Registry ID U</b>
	285 MASPETH AVENUE	BROOKLYN NY 11222	

MAP LOCATION INFORMATION

Site location mapped by: MAP COORDINATE (1)  
Approximate distance from property: 4080 feet to the ENE

ADDRESS CHANGE INFORMATION

Revised street: NO CHANGE  
Revised zip code: 11211

See initial profile for 'BUG, MASPETH GATE STATION' above.



Map Identification Number 41	NASSAU TANK CLEANING CO. 323 NASSAU STREET	Site Number Id BROOKLYN NY 11201	Registry ID N
------------------------------	---	-------------------------------------	---------------

## MAP LOCATION INFORMATION

Site location mapped by: ADDRESS MATCHING

Approximate distance from property: 4376 feet to the NNE

## ADDRESS CHANGE INFORMATION

Revised street: 323 NASSAU AV

Revised zip code: 11222

NEW YORK STATE DEPARTMENT OF ENVIRONMENTAL CONSERVATION  
Division of Hazardous Waste Remediation  
Hazardous Substance Waste Disposal Site Study

Inventory Status: Removed from the Hazardous Substance Inventory

Reason site did not qualify for the Inventory:

No evidence of disposal

## SITE INFORMATION

Site Name: NASSAU TANK CLEANING CO.  
Site Street: 323 NASSAU STREET  
Site City: BROOKLYN  
Site Zip: 11201  
Region: 2

Site Number:  
Registry: No  
Registry Site ID: None  
RCRA: Unknown  
EPA ID: NYD000010023

US EPA No Further Remedial Action Planned? Unknown

Site Code: 1B

Description: INDUSTRIAL SITE - LEAKING TANKS; DRUMS; LAGOONS; OTHER CONTAINERS

Acres: 0.00  
Completed Investigation? Unknown  
Is Site Active:  
Years of Operation: Unknown to Unknown

Quadrangle: Unknown  
HRS Score: Unknown  
HRS Date: Unknown

## Site Description:

The company is located in a garage, with an office. Nassau Tank Co. has no tankage and no other visible assests except a rolling stock consisting of six trucks.

Owner: Private  
Owner Name: JOHN BARTLY  
Owner Street: 323 NASSAU STREET  
Owner City/ZIP/State:  
Owner Telephone: (212)963-3023

Operator: Private  
Operator Name: Unknown  
Operator Street: Unknown  
Operator City/ZIP/State:  
Operator Telephone: Unknown

## SITE IMPACT DATA

## Affected Media:

Contamination of...  
...Surface Water? Unknown

Hazardous Substance Exposed? Unknown  
Controlled Site Access? Unknown  
Ambient Air Contamination? Unknown

...Groundwater?	Unknown	Threat of Direct Contact?	Unknown
...Drinking Water?	Unknown	Documented Fish or Wildlife Mortality?	Unknown
Surface Water Class:	Unknown	Impact on Special Status Fish or Wildlife Resource?	Unknown
Groundwater Class:	Unknown	Active Drinking Water Supply?	Unknown

## Descriptions:

Surface Water:	None provided
Groundwater:	None provided
Drinking Water:	None provided
Fish or Wildlife Mortality:	None provided
Special Status Fish or Wildlife Resource:	None provided
Building:	None provided

## THREAT TO THE ENVIRONMENT OR PUBLIC HEALTH

Threat to the Environment or the Public Health: None

Threat Posed by Disposed Hazardous Substance: None provided

## HAZARDOUS SUBSTANCES DISPOSED:

VOCs: No      Semi-VOCs: No      PCBs: No      Pesticides: No      Metals: No      Asbestos: No

Hazardous Substances Disposed:  
None

## SELECTED ANALYTICAL INFORMATION:

Samples Collected:  
None

Air:	None provided
Surface Water:	None provided
Surface Soil:	None provided
Waste:	None provided
EPToxicity:	None provided
Groundwater:	None provided
Sediment:	None provided
Subsurface Soil:	None provided
Leachate:	None provided
TCLP:	None provided

## AGENCY INFORMATION:

Regulatory Agencies Involved:

NYSDEC

Preparer:

Julia Slack(pmb) Env. Engineering Tech July 15, 1994

<b>Map Identification Number 42</b>	<b>LOMBARDY STREET LANDFILL</b>	<b>Site Number Id</b>	<b>Registry ID N</b>
	295 LOMBARDY STREET	BROOKLYN NY 11222	

## MAP LOCATION INFORMATION

Site location mapped by: MANUAL MAPPING (3)

Approximate distance from property: 5133 feet to the NE

## ADDRESS CHANGE INFORMATION

Revised street: NO CHANGE

Revised zip code: NO CHANGE

See initial profile for 'LOMBARDY STREET LANDFILL' above.

<b>Map Identification Number 43</b>	<b>BROOKLYN TERMINAL/MOBILE OIL</b>	<b>Site Number Id</b>	<b>Registry ID N</b>
	300 N. HENRY STREET	BROOKLYN NY 11222	

## MAP LOCATION INFORMATION

Site location mapped by: MANUAL MAPPING (3)

Approximate distance from property: 5200 feet to the N

## ADDRESS CHANGE INFORMATION

Revised street: NO CHANGE

Revised zip code: NO CHANGE

NEW YORK STATE DEPARTMENT OF ENVIRONMENTAL CONSERVATION  
Division of Hazardous Waste Remediation  
Hazardous Substance Waste Disposal Site Study

Inventory Status: Removed from the Hazardous Substance Inventory

Reason site did not qualify for the Inventory:

Non-qualifying waste:Petroleum products

## SITE INFORMATION

Site Name: BROOKLYN TERMINAL/MOBILE OIL  
Site Street: 300 N. HENRY STREET  
Site City: BROOKLYN  
Site Zip: 11222  
Region: 2

Site Number:  
Registry: No  
Registry Site ID: None  
RCRA: Unknown  
EPA ID: NYD000824540

US EPA No Further Remedial Action Planned? Unknown

Site Code: 1

Description: INDUSTRIAL SITE

Acres: 0.00  
Completed Investigation? PA/SI  
Is Site Active: Unknown

Quadrangle: Unknown  
HRS Score: Unknown  
HRS Date: Unknown

Years of Operation: Unknown to Unknown

Site Description:

Active petroleum storage and distribution site. Site borders on Newtown Creek.

Owner:	Private	Operator:	Private
Owner Name:	MOBILE OIL	Operator Name:	BROOKLYN TERMINAL/MOBILE OIL
Owner Street:	300 N. HENRY ST.	Operator Street:	SAME
Owner City/ZIP/State:	BROOKLYN, NY 11222	Operator City/ZIP/State:	
Owner Telephone:	(212)389-2466	Operator Telephone:	Unknown

SITE IMPACT DATA

Affected Media:

Contamination of...		Hazardous Substance Exposed?	Unknown
...Surface Water?	No	Controlled Site Access?	Unknown
...Groundwater?	No	Ambient Air Contamination?	Unknown
...Drinking Water?	No	Threat of Direct Contact?	Unknown
Surface Water Class:	Unknown	Documented Fish or Wildlife Mortality?	No
Groundwater Class:	Unknown	Impact on Special Status Fish or Wildlife Resource?	No
		Active Drinking Water Supply?	Unknown

Descriptions:

Surface Water:	None provided
Groundwater:	None provided

Drinking Water:

The nearest drinking source is over three miles away.

Fish or Wildlife Mortality:	None provided
Special Status Fish or Wildlife Resource:	None provided
Building:	None provided

THREAT TO THE ENVIRONMENT OR PUBLIC HEALTH

Threat to the Environment or the Public Health: None

Threat Posed by Disposed Hazardous Substance:

There was no contamination found on site.

HAZARDOUS SUBSTANCES DISPOSED:

VOCs: No	Semi-VOCs: No	PCBs: No	Pesticides: No	Metals: No	Asbestos: No
----------	---------------	----------	----------------	------------	--------------

Hazardous Substances Disposed:

There are no records of spills at this site.

SELECTED ANALYTICAL INFORMATION:

Samples Collected:

None

Air:	None provided
Surface Water:	None provided
Surface Soil:	None provided
Waste:	None provided
EPToxicity:	None provided
Groundwater:	None provided
Sediment:	None provided
Subsurface Soil:	None provided
Leachate:	None provided
TCLP:	None provided


AGENCY INFORMATION:

Regulatory Agencies Involved:

NYSDEC

Preparer:

Julie Welch NYSDEC, Intern, RPI Env. Eng. Tech. 1 February 14, 1994



-----  
\* SOLID WASTE FACILITIES IDENTIFIED WITHIN THE 1 MILE SEARCH RADIUS \*  
-----

PLEASE NOTE: \* Compass directions can vary substantially for sites located very close to the subject property address.

**Map Identification Number 44****DU-RITE SERVICE****Facility Id: 24T67**

NO ADDRESS INFORMATION PROVIDED

## MAP LOCATION INFORMATION

Site location mapped by: MANUAL MAPPING (3)

Approximate distance from property: 2212 feet to the ESE

## ADDRESS CHANGE INFORMATION

Revised street: 250 MORGAN AVE

Revised zip code: 11237

This facility has been deleted from the reported data. Data reflects last reported information.

PERMIT NUMBER	PERMIT EXPIRES	FACILITY TYPE	FACILITY STATUS	WASTE TYPES
		LARGE TRANSFER STATION (>50000 CY/YR)		Demolition

**Map Identification Number 45****BLACK BULL CARTING T.S.****Facility Id: 24T26**

NO ADDRESS INFORMATION PROVIDED

## MAP LOCATION INFORMATION

Site location mapped by: ADDRESS MATCHING

Approximate distance from property: 2332 feet to the ENE

## ADDRESS CHANGE INFORMATION

Revised street: 232 MASPETH AVE

Revised zip code: 11211

PERMIT NUMBER	PERMIT EXPIRES	FACILITY TYPE	FACILITY STATUS	WASTE TYPES
354	12/31/1985	LARGE TRANSFER STATION (>50000 CY/YR)	None	Demolition

**Map Identification Number 46**      **BLACK BULL COOPER TANK #2**      **Facility Id: 24T21**  
NO ADDRESS INFORMATION PROVIDED

MAP LOCATION INFORMATION	ADDRESS CHANGE INFORMATION
Site location mapped by: ADDRESS MATCHING	Revised street: 252 MASPETH AVE
Approximate distance from property: 2439 feet to the ENE	Revised zip code: 11211

This facility has been deleted from the reported data. Data reflects last reported information.

PERMIT NUMBER	PERMIT EXPIRES	FACILITY TYPE	FACILITY STATUS	WASTE TYPES
345		LARGE TRANSFER STATION (>50000 CY/YR)		Demolition

**Map Identification Number 47**      **FONTANA T.S.**      **Facility Id: 24T52**  
NO ADDRESS INFORMATION PROVIDED

MAP LOCATION INFORMATION	ADDRESS CHANGE INFORMATION
Site location mapped by: ADDRESS MATCHING	Revised street: 252 MASPETH AVE
Approximate distance from property: 2450 feet to the ENE	Revised zip code: 11211

This facility has been deleted from the reported data. Data reflects last reported information.

PERMIT NUMBER	PERMIT EXPIRES	FACILITY TYPE	FACILITY STATUS	WASTE TYPES
		LARGE TRANSFER STATION (>50000 CY/YR)		Demolition

**Map Identification Number 48**      **N.Y. CARTING CO, INC**      **Facility Id: 24T46**  
NO ADDRESS INFORMATION PROVIDED

MAP LOCATION INFORMATION	ADDRESS CHANGE INFORMATION
Site location mapped by: MANUAL MAPPING (3)	Revised street: 222 MORGAN AVE
Approximate distance from property: 2512 feet to the ESE	Revised zip code: 11237

This facility has been deleted from the reported data. Data reflects last reported information.

PERMIT NUMBER	PERMIT EXPIRES	FACILITY TYPE	FACILITY STATUS	WASTE TYPES
		LARGE TRANSFER STATION (>50000 CY/YR)		' X'

**Map Identification Number 49**      **CLEAN VENTURE**      **Facility Id: 24T76**  
222 MORGAN AVENUE      BROOKLYN

## MAP LOCATION INFORMATION

Site location mapped by: MANUAL MAPPING (3)

Approximate distance from property: 2513 feet to the ESE

## ADDRESS CHANGE INFORMATION

Revised street: 222 MORGAN AVE

Revised zip code: NO CHANGE

PERMIT NUMBER	PERMIT EXPIRES	FACILITY TYPE	FACILITY STATUS	WASTE TYPES
		LARGE TRANSFER STATION (>50000 CY/YR)	Upgrade Order	Residential, Demolition

**Map Identification Number 50**      **CASALINO INTERIOR T.S.**      **Facility Id: 24T33**  
NO ADDRESS INFORMATION PROVIDED

## MAP LOCATION INFORMATION

Site location mapped by: MANUAL MAPPING (4)

Approximate distance from property: 3877 feet to the E

## ADDRESS CHANGE INFORMATION

Revised street: MEADOW ST BETW VARICK / STEWART AVES

Revised zip code: 11237

This facility has been deleted from the reported data. Data reflects last reported information.

PERMIT NUMBER	PERMIT EXPIRES	FACILITY TYPE	FACILITY STATUS	WASTE TYPES
		LARGE TRANSFER STATION (>50000 CY/YR)		Demolition

**Map Identification Number 51**      **COOPER TANK T.S.**      **Facility Id: 24T19**  
215 MOORE ST      BROOKLYN

## MAP LOCATION INFORMATION

Site location mapped by: ADDRESS MATCHING

Approximate distance from property: 4104 feet to the SSE

## ADDRESS CHANGE INFORMATION

Revised street: NO CHANGE

Revised zip code: NO CHANGE

PERMIT NUMBER	PERMIT EXPIRES	FACILITY TYPE	FACILITY STATUS	WASTE TYPES
346	12/31/1985	LARGE TRANSFER STATION (>50000 CY/YR)	None	Residential



**Map Identification Number 52**      **HI-TECH RESOURCE RECOVERY**  
130 VARICK AVENUE

**Facility Id: 24T73**  
BROOKLYN

## MAP LOCATION INFORMATION

Site location mapped by: ADDRESS MATCHING

Approximate distance from property: 4147 feet to the ESE

## ADDRESS CHANGE INFORMATION

Revised street: 130 VARICK AVE

Revised zip code: NO CHANGE

PERMIT NUMBER	PERMIT EXPIRES	FACILITY TYPE	FACILITY STATUS	WASTE TYPES
	06/10/2001	LARGE TRANSFER STATION (>50000 CY/YR)	Permit	Demolition, Putrescible

**Map Identification Number 53**      **PERFERRED CONTAINER T.S.**  
NO ADDRESS INFORMATION PROVIDED

**Facility Id: 24T17**

## MAP LOCATION INFORMATION

Site location mapped by: ADDRESS MATCHING

Approximate distance from property: 4188 feet to the E

## ADDRESS CHANGE INFORMATION

Revised street: GARDNER AVE / GRAND ST

Revised zip code: 11211

PERMIT NUMBER	PERMIT EXPIRES	FACILITY TYPE	FACILITY STATUS	WASTE TYPES
	06/30/1986	LARGE TRANSFER STATION (>50000 CY/YR)	None	Residential

**Map Identification Number 54**      **US WASTE MANAGEMENT**  
48 KNICKERBOCKER AVE(67 INGRM)

**Facility Id: 24TA4**  
BROOKLYN

## MAP LOCATION INFORMATION

Site location mapped by: ADDRESS MATCHING

Approximate distance from property: 4244 feet to the SE

## ADDRESS CHANGE INFORMATION

Revised street: 48 KNICKERBOCKER AVE

Revised zip code: NO CHANGE

PERMIT NUMBER	PERMIT EXPIRES	FACILITY TYPE	FACILITY STATUS	WASTE TYPES
		LARGE TRANSFER STATION (>50000 CY/YR)	None	Asbestos

**Map Identification Number 55**      **R & E RECYCLING**      **Facility Id: 24T98**  
NO ADDRESS INFORMATION PROVIDED

## MAP LOCATION INFORMATION

Site location mapped by: ADDRESS MATCHING

Approximate distance from property: 4297 feet to the E

## ADDRESS CHANGE INFORMATION

Revised street: 232 GARDNER AVE

Revised zip code: 11211

This facility has been deleted from the reported data. Data reflects last reported information.

PERMIT NUMBER	PERMIT EXPIRES	FACILITY TYPE	FACILITY STATUS	WASTE TYPES
		LARGE TRANSFER STATION (>50000 CY/YR)		Demolition

**Map Identification Number 56**      **WASTE MANAGEMENT NY 123**      **Facility Id: 24T89**  
123 VARICK AVENUE      BROOKLYN

## MAP LOCATION INFORMATION

Site location mapped by: ADDRESS MATCHING

Approximate distance from property: 4299 feet to the ESE

## ADDRESS CHANGE INFORMATION

Revised street: 123 VARICK AVE

Revised zip code: NO CHANGE

PERMIT NUMBER	PERMIT EXPIRES	FACILITY TYPE	FACILITY STATUS	WASTE TYPES
	10/30/2001	LARGE TRANSFER STATION (>50000 CY/YR)	Permit	Demolition, Putrescible

**Map Identification Number 57**      **WASTE MANAGEMENT NY 215**      **Facility Id: 24T66**  
215 VARICK AVENUE      BROOKLYN

## MAP LOCATION INFORMATION

Site location mapped by: ADDRESS MATCHING

Approximate distance from property: 4299 feet to the ESE

## ADDRESS CHANGE INFORMATION

Revised street: 123 VARICK AVE

Revised zip code: NO CHANGE

PERMIT NUMBER	PERMIT EXPIRES	FACILITY TYPE	FACILITY STATUS	WASTE TYPES
26104000100000010	03/27/2002	LARGE TRANSFER STATION (>50000 CY/YR)	Permit	Demolition, Putrescible, Sludge

**Map Identification Number 58**      **ORSANO CARTING T.S.**      **Facility Id: 24T50**  
NO ADDRESS INFORMATION PROVIDED

MAP LOCATION INFORMATION	ADDRESS CHANGE INFORMATION
Site location mapped by: ADDRESS MATCHING	Revised street: 852 MEEKER AVE
Approximate distance from property: 4338 feet to the NNE	Revised zip code: 11222

PERMIT NUMBER	PERMIT EXPIRES	FACILITY TYPE	FACILITY STATUS	WASTE TYPES
		LARGE TRANSFER STATION (>50000 CY/YR)	None	Demolition

**Map Identification Number 59**      **CASALINGO CARTING CO.**      **Facility Id: 24T61**  
NO ADDRESS INFORMATION PROVIDED

MAP LOCATION INFORMATION	ADDRESS CHANGE INFORMATION
Site location mapped by: MANUAL MAPPING (6)	Revised street: 116 CHERRY STREET
Approximate distance from property: 4507 feet to the NNE	Revised zip code: 11222

This facility has been deleted from the reported data. Data reflects last reported information.

PERMIT NUMBER	PERMIT EXPIRES	FACILITY TYPE	FACILITY STATUS	WASTE TYPES
		LARGE TRANSFER STATION (>50000 CY/YR)		Residential

**Map Identification Number 60**      **NATIONAL PAPER STOCK CART**      **Facility Id: 24T91**  
NO ADDRESS INFORMATION PROVIDED

MAP LOCATION INFORMATION	ADDRESS CHANGE INFORMATION
Site location mapped by: ADDRESS MATCHING	Revised street: 136 NORTH 10TH STREET
Approximate distance from property: 4582 feet to the WNW	Revised zip code: 11211

PERMIT NUMBER	PERMIT EXPIRES	FACILITY TYPE	FACILITY STATUS	WASTE TYPES
		LARGE TRANSFER STATION (>50000 CY/YR)	None	Demolition, High Grade Paper, Putre

**Map Identification Number 61**      **ASTORIA CARTING CO. INC.**      **Facility Id: 24T74**  
NO ADDRESS INFORMATION PROVIDED

## MAP LOCATION INFORMATION

Site location mapped by: ADDRESS MATCHING

Approximate distance from property: 4615 feet to the NNE

## ADDRESS CHANGE INFORMATION

Revised street: 538 STEWART AVE

Revised zip code: 11222

This facility has been deleted from the reported data. Data reflects last reported information.

PERMIT NUMBER	PERMIT EXPIRES	FACILITY TYPE	FACILITY STATUS	WASTE TYPES
26101000061		LARGE TRANSFER STATION (>50000 CY/YR)		Demolition

**Map Identification Number 62**      **ASTORIA RUBBISH T.S.**      **Facility Id: 24T06**  
NO ADDRESS INFORMATION PROVIDED

## MAP LOCATION INFORMATION

Site location mapped by: ADDRESS MATCHING

Approximate distance from property: 4615 feet to the NNE

## ADDRESS CHANGE INFORMATION

Revised street: 538 STEWART AVE

Revised zip code: 11222

PERMIT NUMBER	PERMIT EXPIRES	FACILITY TYPE	FACILITY STATUS	WASTE TYPES
337	07/09/1987	LARGE TRANSFER STATION (>50000 CY/YR)	None	Residential

**Map Identification Number 63**      **POINT RECYCLING, INC.**      **Facility Id: 24T92**  
NO ADDRESS INFORMATION PROVIDED

## MAP LOCATION INFORMATION

Site location mapped by: ADDRESS MATCHING

Approximate distance from property: 4871 feet to the N

## ADDRESS CHANGE INFORMATION

Revised street: 686 MORGAN AVENUE

Revised zip code: 11222

This facility has been deleted from the reported data. Data reflects last reported information.

PERMIT NUMBER	PERMIT EXPIRES	FACILITY TYPE	FACILITY STATUS	WASTE TYPES
		LARGE TRANSFER STATION (>50000 CY/YR)		Demolition

**Map Identification Number 64**      **BFI NY (J.L.J. RECYCLING)**  
575 SCHOLLES STREET

**Facility Id: 24T25**  
BROOKLYN

## MAP LOCATION INFORMATION

Site location mapped by: ADDRESS MATCHING

Approximate distance from property: 4907 feet to the E

## ADDRESS CHANGE INFORMATION

Revised street: NO CHANGE

Revised zip code: NO CHANGE

PERMIT NUMBER	PERMIT EXPIRES	FACILITY TYPE	FACILITY STATUS	WASTE TYPES
2640400022000010	01/31/2002	LARGE TRANSFER STATION (>50000 CY/YR)	Permit	Demolition, Putrescible

**Map Identification Number 65**      **J.D.F. TRANSFER**  
NO ADDRESS INFORMATION PROVIDED

**Facility Id: 24T36**

## MAP LOCATION INFORMATION

Site location mapped by: ADDRESS MATCHING

Approximate distance from property: 5024 feet to the NE

## ADDRESS CHANGE INFORMATION

Revised street: 76 THOMAS ST

Revised zip code: 11222

This facility has been deleted from the reported data. Data reflects last reported information.

PERMIT NUMBER	PERMIT EXPIRES	FACILITY TYPE	FACILITY STATUS	WASTE TYPES
2610100065000010		LARGE TRANSFER STATION (>50000 CY/YR)		Residential

**Map Identification Number 66**      **WASTE MANAGEMENT NY (BQE)**  
75 THOMAS STREET

**Facility Id: 24T04**  
BROOKLYN

## MAP LOCATION INFORMATION

Site location mapped by: MANUAL MAPPING (3)

Approximate distance from property: 5111 feet to the NE

## ADDRESS CHANGE INFORMATION

Revised street: 75 THOMAS ST

Revised zip code: NO CHANGE

PERMIT NUMBER	PERMIT EXPIRES	FACILITY TYPE	FACILITY STATUS	WASTE TYPES
2610100026000010	09/13/1999	LARGE TRANSFER STATION (>50000 CY/YR)	Permit	Demolition, Putrescible

**Map Identification Number 67****COTOIA ENTERPRISES****Facility Id: 41T29**

NO ADDRESS INFORMATION PROVIDED

## MAP LOCATION INFORMATION

Site location mapped by: ADDRESS MATCHING

Approximate distance from property: 5277 feet to the E


## ADDRESS CHANGE INFORMATION

Revised street: 4626 METROPOLITAN AVE

Revised zip code: 11378

This facility has been deleted from the reported data. Data reflects last reported information.

PERMIT NUMBER	PERMIT EXPIRES	FACILITY TYPE	FACILITY STATUS	WASTE TYPES
		LARGE TRANSFER STATION (>50000 CY/YR)		Demolition



-----  
 \* OIL STORAGE FACILITIES LARGER THAN 400,000 GALLONS IDENTIFIED WITHIN 1 MILE SEARCH RADIUS \*  
 -----

PLEASE NOTE: \* Compass directions can vary substantially for sites located very close to the subject property address.

**Map Identification Number 68**

**GREENPOINT ENERGY FACILITY**  
 287 MASPETH AVENUE

**Facility Id 2-2340**

BROOKLYN, NY 11211

## MAP LOCATION INFORMATION

Site location mapped by: MANUAL MAPPING (3)

Approximate distance from property: 2592 feet to the ENE

## ADDRESS CHANGE INFORMATION

Revised street: NO CHANGE

Revised zip code: NO CHANGE

TANK NUMBER	TANK STATUS	PETROLEUM PRODUCT	CAPACITY GALLONS	TANK LOCATION	INSTALL DATE
T-1001	CLOSED-REMOVED	EMPTY	417826	ABOVEGROUND	00/73
T-1002	CLOSED-REMOVED	EMPTY	417826	ABOVEGROUND	00/73
T-1003	CLOSED-REMOVED	EMPTY	1969093	ABOVEGROUND	00/56
T-1004	CLOSED-REMOVED	EMPTY	1969093	ABOVEGROUND	00/56
T-1005	CLOSED-REMOVED	EMPTY	1969093	ABOVEGROUND	00/56

**Map Identification Number 69**

**MORGAN OIL TERMINALS CORP.**  
 200 MORGAN AVENUE

**Facility Id 2-1500**

BROOKLYN, NY 11237

## MAP LOCATION INFORMATION

Site location mapped by: MAP COORDINATE (1)

Approximate distance from property: 2704 feet to the ESE

## ADDRESS CHANGE INFORMATION

Revised street: NO CHANGE

Revised zip code: NO CHANGE

TANK NUMBER	TANK STATUS	PETROLEUM PRODUCT	CAPACITY GALLONS	TANK LOCATION	INSTALL DATE
1	IN SERVICE	#5 OR 6 FUEL OIL	645000	UNDERGROUND	00/00
2	IN SERVICE	#1 2 OR 4 FUEL OIL	7000	UNDERGROUND	00/00
3	IN SERVICE	#1 2 OR 4 FUEL OIL	55000	UNDERGROUND	00/00
4	IN SERVICE	#1 2 OR 4 FUEL OIL	67000	UNDERGROUND	00/00
5	IN SERVICE	#5 OR 6 FUEL OIL	507000	UNDERGROUND	00/00
6	IN SERVICE	#1 2 OR 4 FUEL OIL	400000	UNDERGROUND	00/00
7	IN SERVICE	#1 2 OR 4 FUEL OIL	244000	UNDERGROUND	00/00

**Map Identification Number 70**      **BAYSIDE FUEL OIL DEPOT CORP.**  
1100 GRAND STREET

**Facility Id 2-1280**  
BROOKLYN, NY 11211

## MAP LOCATION INFORMATION

Site location mapped by: MANUAL MAPPING (3)

Approximate distance from property: 2789 feet to the E

## ADDRESS CHANGE INFORMATION

Revised street: NO CHANGE

Revised zip code: NO CHANGE

TANK NUMBER	TANK STATUS	PETROLEUM PRODUCT	CAPACITY GALLONS	TANK LOCATION	INSTALL DATE
000	CLOSED-IN PLACE	EMPTY	5000	ABOVEGROUND ON CRIB RACK ETC	12/88
001	IN SERVICE	#1 2 OR 4 FUEL OIL	99960	UNDERGROUND	12/37
002	IN SERVICE	#1 2 OR 4 FUEL OIL	249984	UNDERGROUND	12/37
003	IN SERVICE	#1 2 OR 4 FUEL OIL	149982	UNDERGROUND	12/37
004	IN SERVICE	DIESEL	249984	UNDERGROUND	12/37
005	IN SERVICE	DIESEL	249984	UNDERGROUND	12/37
006	IN SERVICE	#1 2 OR 4 FUEL OIL	649992	ABOVEGROUND	12/72
00A	CLOSED-REMOVED	EMPTY	550	UNDERGROUND	12/65
00B	CLOSED-REMOVED	EMPTY	550	UNDERGROUND	12/65
00C	CLOSED-REMOVED	EMPTY	550	UNDERGROUND	12/65
00D	CLOSED-REMOVED	EMPTY	550	UNDERGROUND	12/65
0BF	IN SERVICE	#1 2 OR 4 FUEL OIL	1080	ABOVEGROUND ON CRIB RACK ETC	08/92
0PS	CLOSED-REMOVED	EMPTY	7200	UNDERGROUND	00/00
0BF1	CLOSED-REMOVED	EMPTY	2000	UNDERGROUND	00/00
0BF-2	IN SERVICE	#1 2 OR 4 FUEL OIL	275	ABOVEGROUND	11/99

## Toxicity Information Summary

CHEMICAL NAME	CAS-NO	ACUTE TOX	TUMOR TOX	MUTAG TOX	REPRO TOX	IRRIT TOX	MCL
DIESEL	68334305	X	X			X	

**Map Identification Number 71**      **MORGAN OIL TERMINALS CORP.**  
200 MORGAN AVENUE

**Facility Id 2-1500**  
BROOKLYN, NY 11237

## MAP LOCATION INFORMATION

Site location mapped by: MANUAL MAPPING (3)

Approximate distance from property: 2791 feet to the ESE

## ADDRESS CHANGE INFORMATION

Revised street: NO CHANGE

Revised zip code: NO CHANGE

TANK NUMBER	TANK STATUS	PETROLEUM PRODUCT	CAPACITY GALLONS	TANK LOCATION	INSTALL DATE
1	IN SERVICE	#5 OR 6 FUEL OIL	645000	UNDERGROUND	00/00
2	IN SERVICE	#1 2 OR 4 FUEL OIL	7000	UNDERGROUND	00/00
3	IN SERVICE	#1 2 OR 4 FUEL OIL	55000	UNDERGROUND	00/00
4	IN SERVICE	#1 2 OR 4 FUEL OIL	67000	UNDERGROUND	00/00



5	IN SERVICE	#5 OR 6 FUEL OIL	507000	UNDERGROUND	00/00
6	IN SERVICE	#1 2 OR 4 FUEL OIL	400000	UNDERGROUND	00/00
7	IN SERVICE	#1 2 OR 4 FUEL OIL	244000	UNDERGROUND	00/00

**Map Identification Number 72**      **BCF OIL REFINING, INC**  
 360 MASPETH AVENUE

**Facility Id 2-2600**  
 BROOKLYN, NY 11211

## MAP LOCATION INFORMATION

Site location mapped by: ADDRESS MATCHING

Approximate distance from property: 3094 feet to the ENE

## ADDRESS CHANGE INFORMATION

Revised street: NO CHANGE

Revised zip code: NO CHANGE

TANK NUMBER	TANK STATUS	PETROLEUM PRODUCT	CAPACITY GALLONS	TANK LOCATION	INSTALL DATE
01	IN SERVICE	OTHER	20000	UNDERGROUND	04/82
02	IN SERVICE	OTHER	20000	UNDERGROUND	04/82
03	IN SERVICE	OTHER	20000	UNDERGROUND	04/82
04	IN SERVICE	OTHER	20000	UNDERGROUND	04/82
05	IN SERVICE	OTHER	20000	UNDERGROUND	04/82
06	IN SERVICE	OTHER	20000	UNDERGROUND	04/82
07	IN SERVICE	OTHER	20000	UNDERGROUND	04/82
08	IN SERVICE	OTHER	20000	UNDERGROUND	04/82
09	IN SERVICE	OTHER	20000	UNDERGROUND	04/82
10	IN SERVICE	OTHER	6000	UNDERGROUND	01/89
11	IN SERVICE	#5 OR 6 FUEL OIL	110000	ABOVEGROUND	04/33
12	IN SERVICE	#5 OR 6 FUEL OIL	110000	ABOVEGROUND	04/33
14	IN SERVICE	#5 OR 6 FUEL OIL	110000	ABOVEGROUND	04/33
15	IN SERVICE	#5 OR 6 FUEL OIL	50000	UNDERGROUND	04/82
16	IN SERVICE	#5 OR 6 FUEL OIL	100000	UNDERGROUND	04/82
17	IN SERVICE	#5 OR 6 FUEL OIL	110000	ABOVEGROUND	04/51
18	IN SERVICE	DIESEL	4000	UNDERGROUND	04/85
19	IN SERVICE	#1 2 OR 4 FUEL OIL	550	UNDERGROUND	00/00
20	IN SERVICE	#1 2 OR 4 FUEL OIL	24	ABOVEGROUND	04/82

## Toxicity Information Summary

CHEMICAL NAME	CAS-NO	ACUTE TOX	TUMOR TOX	MUTAG TOX	REPRO TOX	IRRIT TOX	MCL
DIESEL	68334305	X	X			X	

Map Identification Number 73      DITMAS OIL ASSOCIATES, INC.  
364 MASPETH AVENUE

Facility Id 2-1340  
BROOKLYN, NY 11211

## MAP LOCATION INFORMATION

Site location mapped by: ADDRESS MATCHING

Approximate distance from property: 3117 feet to the ENE

## ADDRESS CHANGE INFORMATION

Revised street: NO CHANGE

Revised zip code: NO CHANGE

TANK NUMBER	TANK STATUS	PETROLEUM PRODUCT	CAPACITY GALLONS	TANK LOCATION	INSTALL DATE
10	IN SERVICE	OTHER	14500	ABOVEGROUND ON CRIB RACK ETC	07/96
001	IN SERVICE	DIESEL	4000	UNDERGROUND	01/70
002	IN SERVICE	#1 2 OR 4 FUEL OIL	2000	UNDERGROUND	04/76
003	IN SERVICE	#1 2 OR 4 FUEL OIL	1080	UNDERGROUND	04/76
004	IN SERVICE	OTHER	1080	UNDERGROUND	02/83
005	IN SERVICE	OTHER	1080	UNDERGROUND	11/68
010	IN SERVICE	OTHER	14500	ABOVEGROUND ON CRIB RACK ETC	07/96
101	IN SERVICE	DIESEL	98915	ABOVEGROUND	12/65
102	IN SERVICE	#1 2 OR 4 FUEL OIL	98915	ABOVEGROUND	12/65
103	IN SERVICE	UNLEADED GASOLINE	88379	ABOVEGROUND	12/65
104	IN SERVICE	DIESEL	177968	ABOVEGROUND	12/65
105	IN SERVICE	DIESEL	197319	ABOVEGROUND	12/65
106	CLOSED-REMOVED	#1 2 OR 4 FUEL OIL	98994	ABOVEGROUND	12/66
107	IN SERVICE	UNLEADED GASOLINE	448609	ABOVEGROUND	12/69
108	IN SERVICE	#1 2 OR 4 FUEL OIL	244964	UNDERGROUND	12/65
109	IN SERVICE	#1 2 OR 4 FUEL OIL	245101	UNDERGROUND	12/65
110	IN SERVICE	DIESEL	288643	UNDERGROUND	12/65
111	IN SERVICE	UNLEADED GASOLINE	452503	ABOVEGROUND	12/69
112	IN SERVICE	UNLEADED GASOLINE	353531	ABOVEGROUND	12/69
113	IN SERVICE	UNLEADED GASOLINE	353382	ABOVEGROUND	12/69
114	IN SERVICE	UNLEADED GASOLINE	448055	ABOVEGROUND	12/69

## Toxicity Information Summary

CHEMICAL NAME	CAS-NO	ACUTE TOX	TUMOR TOX	MUTAG TOX	REPRO TOX	IRRIT TOX	MCL
DIESEL	68334305	X	X			X	
DIESEL	68334305	X	X			X	
UNLEADED GASOLINE	113373000	X	X			X	
DIESEL	68334305	X	X			X	
UNLEADED GASOLINE	113373000	X	X			X	
DIESEL	68334305	X	X			X	
UNLEADED GASOLINE	113373000	X	X			X	

Map Identification Number 74      DITMAS OIL ASSOCIATES, INC.  
364 MASPETH AVENUE

Facility Id 2-1340  
BROOKLYN, NY 11211

## MAP LOCATION INFORMATION

Site location mapped by: MAP COORDINATE (2)

Approximate distance from property: 4231 feet to the ENE

## ADDRESS CHANGE INFORMATION

Revised street: NO CHANGE

Revised zip code: NO CHANGE

TANK NUMBER	TANK STATUS	PETROLEUM PRODUCT	CAPACITY GALLONS	TANK LOCATION	INSTALL DATE
10	IN SERVICE	OTHER	14500	ABOVEGROUND ON CRIB RACK ETC	07/96
001	IN SERVICE	DIESEL	4000	UNDERGROUND	01/70
002	IN SERVICE	#1 2 OR 4 FUEL OIL	2000	UNDERGROUND	04/76
003	IN SERVICE	#1 2 OR 4 FUEL OIL	1080	UNDERGROUND	04/76
004	IN SERVICE	OTHER	1080	UNDERGROUND	02/83
005	IN SERVICE	OTHER	1080	UNDERGROUND	11/68
010	IN SERVICE	OTHER	14500	ABOVEGROUND ON CRIB RACK ETC	07/96
101	IN SERVICE	DIESEL	98915	ABOVEGROUND	12/65
102	IN SERVICE	#1 2 OR 4 FUEL OIL	98915	ABOVEGROUND	12/65
103	IN SERVICE	UNLEADED GASOLINE	88379	ABOVEGROUND	12/65
104	IN SERVICE	DIESEL	177968	ABOVEGROUND	12/65
105	IN SERVICE	DIESEL	197319	ABOVEGROUND	12/65
106	CLOSED-REMOVED	#1 2 OR 4 FUEL OIL	98994	ABOVEGROUND	12/66
107	IN SERVICE	UNLEADED GASOLINE	448609	ABOVEGROUND	12/69
108	IN SERVICE	#1 2 OR 4 FUEL OIL	244964	UNDERGROUND	12/65
109	IN SERVICE	#1 2 OR 4 FUEL OIL	245101	UNDERGROUND	12/65
110	IN SERVICE	DIESEL	288643	UNDERGROUND	12/65
111	IN SERVICE	UNLEADED GASOLINE	452503	ABOVEGROUND	12/69
112	IN SERVICE	UNLEADED GASOLINE	353531	ABOVEGROUND	12/69
113	IN SERVICE	UNLEADED GASOLINE	353382	ABOVEGROUND	12/69
114	IN SERVICE	UNLEADED GASOLINE	448055	ABOVEGROUND	12/69

## Toxicity Information Summary

CHEMICAL NAME	CAS-NO	ACUTE TOX	TUMOR TOX	MUTAG TOX	REPRO TOX	IRRIT TOX	MCL
DIESEL	68334305	X	X			X	
DIESEL	68334305	X	X			X	
UNLEADED GASOLINE	113373000	X	X			X	
DIESEL	68334305	X	X			X	
UNLEADED GASOLINE	113373000	X	X			X	
DIESEL	68334305	X	X			X	
UNLEADED GASOLINE	113373000	X	X			X	

Map Identification Number 75

AMOCO OIL CO.  
125 APOLLO ST.

Facility Id 2-1200

BROOKLYN, NY 11222

## MAP LOCATION INFORMATION

Site location mapped by: ADDRESS MATCHING

Approximate distance from property: 5053 feet to the N

## ADDRESS CHANGE INFORMATION

Revised street: NO CHANGE

Revised zip code: NO CHANGE

TANK NUMBER	TANK STATUS	PETROLEUM PRODUCT	CAPACITY GALLONS	TANK LOCATION	INSTALL DATE
1	IN SERVICE	#1 2 OR 4 FUEL OIL	1979913	ABOVEGROUND	12/58
2	IN SERVICE	UNLEADED GASOLINE	449663	ABOVEGROUND	12/70
3	IN SERVICE	UNLEADED GASOLINE	451495	ABOVEGROUND	12/68
4	IN SERVICE	UNLEADED GASOLINE	451358	ABOVEGROUND	12/70
5	IN SERVICE	OTHER	211022	ABOVEGROUND	12/69
6	IN SERVICE	DIESEL	431177	ABOVEGROUND	12/68
7	IN SERVICE	KEROSENE	451533	ABOVEGROUND	12/69
8	IN SERVICE	UNLEADED GASOLINE	442456	ABOVEGROUND	12/72
9	IN SERVICE	UNLEADED GASOLINE	451513	ABOVEGROUND	12/88
10	IN SERVICE	UNLEADED GASOLINE	451513	ABOVEGROUND	12/88
12	CLOSED-IN PLACE	UNLEADED GASOLINE	4000	UNDERGROUND	12/80
13	CLOSED-IN PLACE	DIESEL	4000	UNDERGROUND	12/80
14	CLOSED-REMOVED	OTHER	4000	UNDERGROUND	12/88
17	CLOSED-REMOVED	OTHER	500	ABOVEGROUND	12/58
18	CLOSED-REMOVED	OTHER	500	ABOVEGROUND	12/58
19	CLOSED-IN PLACE	UNLEADED GASOLINE	4000	UNDERGROUND	12/80
20	CLOSED-IN PLACE	DIESEL	4000	UNDERGROUND	12/80
21	CLOSED-REMOVED	#1 2 OR 4 FUEL OIL	4000	UNDERGROUND	12/80
22	CLOSED-REMOVED	UNLEADED GASOLINE	4000	UNDERGROUND	12/75
23	CLOSED-IN PLACE	OTHER	4000	UNDERGROUND	12/70
24	IN SERVICE	DIESEL	4000	UNDERGROUND	12/92
28	IN SERVICE	#1 2 OR 4 FUEL OIL	275	ABOVEGROUND	08/94
29	IN SERVICE	#1 2 OR 4 FUEL OIL	275	ABOVEGROUND	08/94
30	IN SERVICE	#1 2 OR 4 FUEL OIL	275	ABOVEGROUND	08/94
31	IN SERVICE	OTHER	275	ABOVEGROUND	08/94
32	IN SERVICE	KEROSENE	625744	ABOVEGROUND	12/96
33	IN SERVICE	UNLEADED GASOLINE	200	ABOVEGROUND ON CRIB RACK ETC	09/95
35	IN SERVICE	OTHER	4000	ABOVEGROUND	02/98

## Toxicity Information Summary

CHEMICAL NAME	CAS-NO	ACUTE TOX	TUMOR TOX	MUTAG TOX	REPRO TOX	IRRIT TOX	MCL
UNLEADED GASOLINE	113373000	X	X			X	
DIESEL	68334305	X	X			X	
KEROSENE	8008206	X	X	X		X	
UNLEADED GASOLINE	113373000	X	X			X	
DIESEL	68334305	X	X			X	

UNLEADED GASOLINE	113373000	X	X		X
DIESEL	68334305	X	X		X
UNLEADED GASOLINE	113373000	X	X		X
DIESEL	68334305	X	X		X
KEROSENE	8008206	X	X	X	X
UNLEADED GASOLINE	113373000	X	X		X

---

Map Identification Number 76

MOBIL OIL CORPORATION BROOKLYN TERMINAL

Facility Id 2-1420

300 NORTH HENRY STREET

BROOKLYN, NY 11222

## MAP LOCATION INFORMATION

Site location mapped by: MANUAL MAPPING (3)

Approximate distance from property: 5203 feet to the N

## ADDRESS CHANGE INFORMATION

Revised street: NO CHANGE


Revised zip code: NO CHANGE

TANK NUMBER	TANK STATUS	PETROLEUM PRODUCT	CAPACITY GALLONS	TANK LOCATION	INSTALL DATE
69	CLOSED-IN PLACE	EMPTY	1432200	ABOVEGROUND	03/91
87	CLOSED-IN PLACE	EMPTY	1776600	ABOVEGROUND	12/14
88	CLOSED-IN PLACE	EMPTY	1776600	ABOVEGROUND	12/14
89	CLOSED-IN PLACE	EMPTY	1776600	ABOVEGROUND	12/38
90	CLOSED-IN PLACE	EMPTY	1776600	ABOVEGROUND	12/38
001	CLOSED-REMOVED	EMPTY	2000	UNDERGROUND	12/79
001	CLOSED-REMOVED	UNLEADED GASOLINE	2000	UNDERGROUND	03/90
002	CLOSED-REMOVED	EMPTY	4000	UNDERGROUND	12/75
003	CLOSED-REMOVED	EMPTY	4000	UNDERGROUND	12/79
004	CLOSED-REMOVED	EMPTY	4000	UNDERGROUND	12/81
005	CLOSED-REMOVED	#1 2 OR 4 FUEL OIL	4000	UNDERGROUND	05/90
154	CLOSED-IN PLACE	EMPTY	2032800	ABOVEGROUND	12/16
155	CLOSED-IN PLACE	EMPTY	2032800	ABOVEGROUND	12/16
156	CLOSED-IN PLACE	EMPTY	2032800	ABOVEGROUND	12/16
158	CLOSED-IN PLACE	EMPTY	2041200	ABOVEGROUND	12/16
159	CLOSED-IN PLACE	EMPTY	2032800	ABOVEGROUND	12/16
160	CLOSED-IN PLACE	EMPTY	2049600	ABOVEGROUND	12/16
161	CLOSED-REMOVED	OTHER	1953000	ABOVEGROUND	12/16
163	CLOSED-REMOVED	EMPTY	2024400	ABOVEGROUND	12/16
196	IN SERVICE	OTHER	159600	ABOVEGROUND ON CRIB RACK ETC	12/21
200	IN SERVICE	OTHER	159600	ABOVEGROUND ON CRIB RACK ETC	12/21
201	IN SERVICE	OTHER	159600	ABOVEGROUND ON CRIB RACK ETC	12/21
202	CONVERTED-NOT REGULATED	OTHER	159600	ABOVEGROUND	12/21
203	CONVERTED-NOT REGULATED	OTHER	159600	ABOVEGROUND	12/21
204	CONVERTED-NOT REGULATED	OTHER	159600	ABOVEGROUND	12/21
205	CONVERTED-NOT REGULATED	OTHER	441000	ABOVEGROUND	12/21
206	CONVERTED-NOT REGULATED	OTHER	441000	ABOVEGROUND	12/21
207	CONVERTED-NOT REGULATED	OTHER	441000	ABOVEGROUND	12/21
RS-4	IN SERVICE	OTHER	550	ABOVEGROUND ON CRIB RACK ETC	01/79
RT-1	IN SERVICE	OTHER	550	ABOVEGROUND ON CRIB RACK ETC	01/79
RT-3	IN SERVICE	OTHER	550	ABOVEGROUND	01/79

RT-4	IN SERVICE	OTHER	550	ABOVEGROUND				01/79	
RS-1A	IN SERVICE	OTHER	550	ABOVEGROUND	ON	CRIB	RACK	ETC	01/79
RS-1B	IN SERVICE	OTHER	550	ABOVEGROUND	ON	CRIB	RACK	ETC	01/79
RS-2A	IN SERVICE	OTHER	550	ABOVEGROUND	ON	CRIB	RACK	ETC	01/79
RS-2B	IN SERVICE	OTHER	550	ABOVEGROUND	ON	CRIB	RACK	ETC	01/79
RS-2C	IN SERVICE	OTHER	550	ABOVEGROUND	ON	CRIB	RACK	ETC	01/79
RS-3A	IN SERVICE	OTHER	550	ABOVEGROUND					01/79
RS-3B	IN SERVICE	OTHER	550	ABOVEGROUND					01/79
RT-12	IN SERVICE	OTHER	2000	ABOVEGROUND					01/79
RT-14	IN SERVICE	OTHER	2000	ABOVEGROUND	ON	CRIB	RACK	ETC	01/79
RT-15	IN SERVICE	OTHER	550	ABOVEGROUND	ON	CRIB	RACK	ETC	01/79
RT-16	IN SERVICE	OTHER	2000	ABOVEGROUND	ON	CRIB	RACK	ETC	01/79

## Toxicity Information Summary

CHEMICAL NAME	CAS-NO	ACUTE TOX	TUMOR TOX	MUTAG TOX	REPRO TOX	IRRIT TOX	MCL
UNLEADED GASOLINE	113373000	X	X			X	



-----  
 \* HAZARDOUS WASTE TREATMENT/STORAGE/DISPOSERS IDENTIFIED WITHIN THE 1 MILE SEARCH RADIUS \*  
 -----

PLEASE NOTE: \* Compass directions can vary substantially for sites located very close to the subject property address.

<b>Map Identification Number 77</b>	<b>BCF OIL REFINING INC</b>	<b>Facility Id NYD980647283</b>
	360 MASPETH AVE	BROOKLYN, NY 11211
EPA Name:	CALLEIA BROS INC	
EPA Address:	362 MASPETH AVE	BROOKLYN 11211

## MAP LOCATION INFORMATION

Site location mapped by: ADDRESS MATCHING

Approximate distance from property: 3094 feet to the ENE

## ADDRESS CHANGE INFORMATION

Revised street: NO CHANGE

Revised zip code: NO CHANGE

US EPA RCRA Type:	Generator: LARGE QUANTITY GENERATOR	
	Land Disposal(LDF):	Incinerator: Transporter: YES
	Storage/Treatment (TSF):	Receives offsite waste:
US EPA RCRA Violations:	Violation Area: GENERATOR-ALL REQUIREMENTS	Responsible Agency: STATE
	Violation Number: 1 Violation Determination Date: 03/28/88	
	Violation Class: 2 Violation Priority:	
	Violation Type: Regulation:	
	Violation Area: GENERATOR-ALL REQUIREMENTS	Responsible Agency: STATE
	Violation Number: 2 Violation Determination Date: 11/15/89	
	Violation Class: 2 Violation Priority:	
	Violation Type: Regulation:	
	Violation Area: GENERATOR-ALL REQUIREMENTS	Responsible Agency: STATE
	Violation Number: 3 Violation Determination Date: 09/15/94	
	Violation Class: 1 Violation Priority:	
	Violation Type: Regulation:	

## NYS DEC Manifested Waste Summary:

(Waste Codes, Waste Units, and Transaction Types are only shown for the most recent year reported.)

WASTE CODE	WASTE DESCRIPTION	WASTE AMOUNT	WASTE UNITS	TRANSACTION TYPE	YEAR
X722		2500	GALLONS	TREAT STOR DISPOSED	92

-----  
**HAZARDOUS MATERIAL SPILLS INTRODUCTION**  
-----

The Hazardous Material Spills in this section are divided into eight spill cause groupings. These include:

Active Spills Section: Spills with incomplete paperwork that may or may not be cleaned up (See Date Cleanup Ceased)

- 1) Tank Failures
- 2) Tank Test Failures
- 3) Unknown Spill Cause or Other Spill Cause Hazardous Spills
- 4) Miscellaneous Spill Causes: Equipment Failure, Human Error, Tank Overfill, Deliberate Spill, Traffic Accidents, Housekeeping, Abandoned Drum, and Vandalism.

Closed Status Spills Section: Spills with completed paperwork that may or may not be cleaned up (See Date Cleanup Ceased)

- 5) Tank Failures
- 6) Tank Test Failures
- 7) Unknown Spill Cause or Other Spill Cause Hazardous Spills
- 8) Miscellaneous Spill Causes: Equipment Failure, Human Error, Tank Overfill, Deliberate Spill, Traffic Accidents, Housekeeping, Abandoned Drum, and Vandalism.

All spills within each spill cause category are presented in order of proximity to the subject site address.


**Please note that spills reported within 0.25 mile (or one-eighth mile in Manhattan) are mapped and profiled.**

**Between 0.25 mile (or one-eighth mile in Manhattan) and 0.5 mile, only the following spills are mapped and profiled:**

- \* Tank Failures;
- \* Tank Test Failures;
- \* Unknown Spill Cause or Other Spill Cause;
- \* Spills greater than 100 units of quantity; and
- \* Spills reported in the NYSDEC Fall 1998 MTBE Survey.

A table at the end of each section presents a listing of reported Miscellaneous Spills with less than 100 units located between 0.25 mile (or one-eighth mile in Manhattan) and 0.5 mile. These spills are neither mapped nor profiled.





-----  
**ACTIVE TANK FAILURES IDENTIFIED WITHIN 1/2 MILE SEARCH RADIUS**  
 -----

\* - Compass directions can vary substantially for sites located very close to the subject property address.

**Map Identification Number 78****SUNOCO S/S - BKLN****Spill Number: 8908110 Close Date:**

51 KINGSLAND AV

BKLN, NY NO ZIP PROVIDED

## MAP LOCATION INFORMATION

Site location mapped by: ADDRESS MATCHING

Approximate distance from property: 1234 feet to the NNE

## ADDRESS CHANGE INFORMATION

Revised street: NO CHANGE

Revised zip code: NO CHANGE

Source of Spill: GASOLINE STATION

Notifier Type: FIRE DEPARTMENT

Caller Name: MR KENNY

DEC Investigator: SULLIVAN

Notifier Name:

Caller Agency: NYFD

Contact for more spill info:

Spiller: SUNOCO S/S - BKLN-A

Spiller Phone:

Notifier Phone:

Caller Phone: (718) 389-2491

Contact Person Phone:

Spill Class: KNOWN RELEASE THAT CREATES A FIRE OR HAZARD;DEC RESPONSE;WILLING RP;CORRECTIVE ACTION TAKEN

-----  
 Spill Date Date Cleanup Ceased Cause of Spill PBS # Involved Resource Affected Meets Cleanup Standards Penalty Recommended

11/15/1989 TANK FAILURE 2-157392 GROUNDWATER NO NO

-----  
 Material Spilled Material Class Quantity Spilled Units Unk Quantity Spilled ? Quantity Recovered Units Unk Quantity Recovered ?

GASOLINE PETROLEUM -1.000 UNKNOWN NO 0.000 UNKNOWN NO

-----  
 Caller Remarks: DURING EXCAVATION OF TANK CONTAMINATED SOIL DISCOVERED IN PITS - PUMP-ING CONTAMINATED SOIL & WATER OUT OF PIT INTO STREETS - DEP RESPONDED & FOUND ONLY CONTAMINATED SOIL & SLIGHT SHEEN IN TRENCH.

-----  
 DEC Investigator Remarks: NO DEC INVESTIGATOR REMARKS GIVEN FOR THIS SPILL.

**Map Identification Number 79****JOSF H LOWENSTEIN & SON****Spill Number: 9704885 Close Date:**

420 MORGAN AVE

BROOKLYN, NY NO ZIP PROVIDED

## MAP LOCATION INFORMATION

Site location mapped by: MANUAL MAPPING (3)

Approximate distance from property: 1989 feet to the NE

## ADDRESS CHANGE INFORMATION

Revised street: NO CHANGE

Revised zip code: 11211

Source of Spill: OTHER COMM/INDUSTRIAL

Notifier Type: RESPONSIBLE PARTY

Caller Name: KAY STERN

DEC Investigator: SIGONA

Notifier Name: LYNN FLOOD

Caller Agency: JOSF H LOWENSTEIN &amp; SON

Contact for more spill info: KAY STERN

Spiller: JOSF H LOWENSTEIN &amp; SON

Spiller Phone: (718) 388-5410

Notifier Phone: (718) 388-5410

Caller Phone: (718) 388-5410

Contact Person Phone: (718) 388-5410

Spill Class: KNOWN RELEASE WITH MINIMAL POTENTIAL FOR FIRE OR HAZARD;DEC RESPONSE;WILLING RP;CORRECTIVE ACTION TAKEN

Spill Date	Date Cleanup Ceased	Cause of Spill	Resource Affected	Meets Cleanup Standards	Penalty Recommended
07/24/1997		TANK FAILURE	IN SEWER	NO	NO

Material Spilled	Material Class	Quantity Spilled	Units	Unk Quantity Spilled ?	Quantity Recovered	Units	Unk Quantity Recovered ?
#2 FUEL OIL	PETROLEUM	0.000	GALLONS	YES	0.000	GALLONS	NO

Caller Remarks: WATER LEAKING INTO A FUEL TANK AND FUEL LEAKING OUT BELIEVES SOME DID GET INTO SEWER - SPILL IS CONTAINED BUT NOT CLEANED UP YET

DEC Investigator Remarks: FAXED TO ECS.

Map Identification Number 80

IS#49K

223 GRAHM ST

Spill Number: 9711161

Close Date:

BROOKLYN, NY NO ZIP PROVIDED

MAP LOCATION INFORMATION

Site location mapped by: ADDRESS MATCHING

Approximate distance from property: 2060 feet to the SSW

ADDRESS CHANGE INFORMATION

Revised street: 223 GRAHAM AVE

Revised zip code: 11206

Source of Spill: OTHER NON COMM/INSTITUTIONAL

Spiller: NY CITY SCHOOL DISTRICT

Spiller Phone: (718) 472-8501

Notifier Type: RESPONSIBLE PARTY

Notifier Name:

Notifier Phone: (212) 463-7812

Caller Name: KWAME FOSU

Caller Agency: NY CITY SCHOOL CONSTRUCTI

Caller Phone: (718) 472-8501

DEC Investigator: HALE

Contact for more spill info: KWAME FOSU

Contact Person Phone: (718) 472-8501

Spill Class: KNOWN RELEASE WITH MINIMAL POTENTIAL FOR FIRE OR HAZARD;DEC RESPONSE;WILLING RP;CORRECTIVE ACTION TAKEN

Spill Date	Date Cleanup Ceased	Cause of Spill	Resource Affected	Meets Cleanup Standards	Penalty Recommended
01/05/1998		TANK FAILURE	ON LAND	NO	NO

Material Spilled	Material Class	Quantity Spilled	Units	Unk Quantity Spilled ?	Quantity Recovered	Units	Unk Quantity Recovered ?
#6 FUEL OIL	PETROLEUM	0.000	GALLONS	YES	0.000	GALLONS	NO

Caller Remarks: SOIL TEST AT ABOVE LOCATION IDICATE A POSSIBLE LEAK AT ABOVE LOCATION. ADDITIONAL TESTING WILL BE DONE TO DETERMINE AMOUNT AND NATURE OF SPILL. CALLER REQUEST CALL DURING BUSINESS HOURS.

DEC Investigator Remarks: NO DEC INVESTIGATOR REMARKS GIVEN FOR THIS SPILL.

Map Identification Number 81      ENGINE COMPANY 229  
75 RICHARDSON ST

Spill Number: 9703488      Close Date:  
BROOKLYN, NY      NO ZIP PROVIDED

## MAP LOCATION INFORMATION

Site location mapped by: ADDRESS MATCHING

Approximate distance from property: 2408 feet to the NW

## ADDRESS CHANGE INFORMATION

Revised street: NO CHANGE

Revised zip code: NO CHANGE

Source of Spill: OTHER NON COMM/INSTITUTIONAL

Spiller: ENGINE COMPANY 229

Spiller Phone:

Notifier Type: OTHER

Notifier Name: ROBERT COLLIN

Notifier Phone: (516) 499-1085

Caller Name: ROBERT COLLIN

Caller Agency: CHESNER ENGINEERING

Caller Phone: (516) 499-1085

DEC Investigator: KRIMGOLD

Contact for more spill info: LT MOLINARO

Contact Person Phone:

Spill Class:      KNOWN RELEASE THAT CREATES POTENTIAL FOR FIRE OR HAZARD;DEC RESPONSE;WILLING RP;CORRECTIVE ACTION TAKEN

Spill Date	Date Cleanup Ceased	Cause of Spill	Resource Affected	Meets Cleanup Standards	Penalty Recommended		
06/20/1997		TANK FAILURE	ON LAND	NO	NO		
Material Spilled	Material Class	Quantity Spilled	Units	Unk Quantity Spilled ?	Quantity Recovered	Units	Unk Quantity Recovered ?
GASOLINE	PETROLEUM	0.000	GALLONS	YES	0.000	GALLONS	NO

Caller Remarks:      DURING TANK CLOSURE - SOIL SAMPLE HAS BEEN TAKEN AND THEY RECIEVED POSITIVE PID ON ONE SAMPLE

DEC Investigator Remarks:      NO DEC INVESTIGATOR REMARKS GIVEN FOR THIS SPILL.

Map Identification Number 82      68 RICHARDSON STREET  
68 RICHARDSON STREET

Spill Number: 9312569      Close Date:

BROOKLYN, NY      NO ZIP PROVIDED

## MAP LOCATION INFORMATION

Site location mapped by: ADDRESS MATCHING

Approximate distance from property: 2457 feet to the WNW

## ADDRESS CHANGE INFORMATION

Revised street: NO CHANGE

Revised zip code: NO CHANGE

Source of Spill: OTHER COMM/INDUSTRIAL

Spiller: BERNSTEIN REALTY

Spiller Phone:

Notifier Type: OTHER

Notifier Name:

Notifier Phone:

Caller Name: BOB DECK

Caller Agency: PETRO TANK CLEANERS

Caller Phone: (718) 624-4842

DEC Investigator: MARTINKAT

Contact for more spill info:

Contact Person Phone:


Spill Class:      KNOWN RELEASE THAT CREATES POTENTIAL FOR FIRE OR HAZARD;DEC RESPONSE;WILLING RP;CORRECTIVE ACTION TAKEN

Spill Date	Date Cleanup Ceased	Cause of Spill	Resource Affected	Meets Cleanup Standards	Penalty Recommended		
01/25/1994		TANK FAILURE	GROUNDWATER	NO	NO		
Material Spilled	Material Class	Quantity Spilled	Units	Unk Quantity Spilled ?	Quantity Recovered	Units	Unk Quantity Recovered ?
#2 FUEL OIL	PETROLEUM	-1.000	POUNDS	NO	0.000	POUNDS	NO

Caller Remarks:      AFTER TANK WAS CLEANED - OWNER FOUND RESIDUAL OIL PUMP PIT - CALLED BOB DECK, HE SAID THAT OIL SHOWED UP IN

SUMP PIT OWNER ASKED TO SET UP TEMP. TANK (1080 GAL) AND CLEANED THE 2500 GAL UST. FOR INSPE

-----  
DEC Investigator Remarks: NO DEC INVESTIGATOR REMARKS GIVEN FOR THIS SPILL.



\* - Compass directions can vary substantially for sites located very close to the subject property address.

BKLN, NY NO ZIP PROVIDED

## Revised zip code: NO CHANGE

Contact Person Phone:

Remarks:

Revised zip code: NO CHANGE

Contact Person Phone: (212) 306-3233

Spill Date	Date Cleanup Ceased	Cause of Spill	PBS # Involved	Resource Affected	Meets Cleanup Standards	Penalty Recommended
------------	---------------------	----------------	----------------	-------------------	-------------------------	---------------------

03/11/1996 TANK TEST FAILURE 2-474630 ON LAND NO NO

NO MATERIAL INFORMATION GIVEN FOR THIS SITE

TANK TEST INFORMATION

Tank Number	Tank Size	Tank Test Method	Leak Rate	Gross Leak or Failure
1	20000.000	HORNER EZ CHECK	0.000	UNKNOWN

Caller Remarks: no apparent leak - tank failed

DEC Investigator Remarks: NO DEC INVESTIGATOR REMARKS GIVEN FOR THIS SPILL.

Map Identification Number 85 COOPER PARK HOUSING  
295 JACKSON ST

Spill Number: 9515713 Close Date:  
BROOKLYN, NY NO ZIP PROVIDED

MAP LOCATION INFORMATION

Site location mapped by: ADDRESS MATCHING

Approximate distance from property: 1422 feet to the NE

ADDRESS CHANGE INFORMATION

Revised street: NO CHANGE

Revised zip code: NO CHANGE

Source of Spill: OTHER NON COMM/INSTITUTIONAL

Spiller: NEW YORK CITY

Spiller Phone: (212) 306-3233

Notifier Type: LOCAL AGENCY

Notifier Name: PAUL GOLDSTEIN

Notifier Phone: (718) -

Caller Name: PAUL GOLDSTEIN

Caller Agency: NYC HOUSING AUTHORITY

Caller Phone: (212) 306-3233

DEC Investigator: SACCACIO

Contact for more spill info: PAUL GOLSTEIN

Contact Person Phone: (212) 306-3233

Spill Class: KNOWN RELEASE WITH MINIMAL POTENTIAL FOR FIRE OR HAZARD;DEC RESPONSE;WILLING RP;CORRECTIVE ACTION TAKEN

Spill Date	Date Cleanup Ceased	Cause of Spill	Resource Affected	Meets Cleanup Standards	Penalty Recommended
03/07/1996		TANK TEST FAILURE	ON LAND	NO	NO

Material Spilled	Material Class	Quantity Spilled	Units	Unk Quantity Spilled ?	Quantity Recovered	Units	Unk Quantity Recovered ?
#2 FUEL OIL	PETROLEUM	0.000	GALLONS	YES	0.000	GALLONS	YES

Caller Remarks: NO REMARKS GIVEN FOR THIS SPILL

DEC Investigator Remarks: NO DEC INVESTIGATOR REMARKS GIVEN FOR THIS SPILL.

**Map Identification Number 86**      **151 MAUJER ST**  
151 MAUJER STREET

**Spill Number: 9414176**      **Close Date:**  
BROOKLYN, NY NO ZIP PROVIDED

## MAP LOCATION INFORMATION

Site location mapped by: ADDRESS MATCHING

Approximate distance from property: 1560 feet to the SSW

## ADDRESS CHANGE INFORMATION

Revised street: NO CHANGE

Revised zip code: NO CHANGE

Source of Spill: OTHER COMM/INDUSTRIAL

Notifier Type: TANK TESTER

Caller Name: TOM LEDOY

DEC Investigator: TOMASELLO

Notifier Name:

Caller Agency: TANK FOR NOTHING

Contact for more spill info:

Spiller: UNKNOWN

Spiller Phone:

Notifier Phone:

Caller Phone: (718) 668-1363

Contact Person Phone:

Spill Date	Date Cleanup Ceased	Cause of Spill	Resource Affected	Meets Cleanup Standards	Penalty Recommended
01/25/1995		TANK TEST FAILURE	ON LAND	NO	NO

Material Spilled	Material Class	Quantity Spilled	Units	Unk Quantity Spilled ?	Quantity Recovered	Units	Unk Quantity Recovered ?
#2 FUEL OIL	PETROLEUM	-1.000	GALLONS	NO	0.000	GALLONS	NO

Caller Remarks: NO REMARKS GIVEN FOR THIS SPILL

DEC Investigator Remarks: NO DEC INVESTIGATOR REMARKS GIVEN FOR THIS SPILL.

**Map Identification Number 87**      **WILLIAMSBURG HOUSES**  
188 TEN EYCK

**Spill Number: 9802239**      **Close Date:**  
BROOKLYN, NY NO ZIP PROVIDED

## MAP LOCATION INFORMATION

Site location mapped by: ADDRESS MATCHING

Approximate distance from property: 1612 feet to the S

## ADDRESS CHANGE INFORMATION

Revised street: 188 TEN EYCK WALK

Revised zip code: 11206

Source of Spill: PRIVATE DWELLING

Notifier Type: LOCAL AGENCY

Caller Name: SEBASTION OOREFICE

DEC Investigator: SACCACIO

Notifier Name: SEBASTION OOREFICE

Caller Agency: NYC HOUSING AUTHORITY

Contact for more spill info: FRANK OCELLO

Spiller: NYC HOUSING AUTHORITY

Spiller Phone: (212) 306-3229

Notifier Phone: (212) 306-3229

Caller Phone: (212) 306-3229

Contact Person Phone: (212) 306-3229

Spill Class: KNOWN RELEASE THAT CREATES POTENTIAL FOR FIRE OR HAZARD;DEC RESPONSE;WILLING RP;CORRECTIVE ACTION TAKEN

Spill Date	Date Cleanup Ceased	Cause of Spill	PBS # Involved	Resource Affected	Meets Cleanup Standards	Penalty Recommended
05/20/1998		TANK TEST FAILURE	2-601882	ON LAND	NO	NO

Material Spilled	Material Class	Quantity Spilled	Units	Unk Quantity Spilled ?	Quantity Recovered	Units	Unk Quantity Recovered ?
#2 FUEL OIL	PETROLEUM	0.000	GALLONS	YES	0.000	GALLONS	NO

## TANK TEST INFORMATION

Tank Number	Tank Size	Tank Test Method	Leak Rate	Gross Leak or Failure
-------------	-----------	------------------	-----------	-----------------------

2 20000.000 HORNER EZ CHECK 0.000 GROSS LEAK RATE

-----  
Caller Remarks: GROSS FAILURE OF TANK TEST.  
-----

DEC Investigator Remarks: NO DEC INVESTIGATOR REMARKS GIVEN FOR THIS SPILL.

**Map Identification Number 88 WILLIAMSBURG HOUSES**  
128 MAUJER STREET

**Spill Number: 9305275 Close Date:**  
BROOKLYN, NY NO ZIP PROVIDED

## MAP LOCATION INFORMATION

Site location mapped by: ADDRESS MATCHING

Approximate distance from property: 1697 feet to the SSW

## ADDRESS CHANGE INFORMATION

Revised street: NO CHANGE

Revised zip code: NO CHANGE

Source of Spill: OTHER NON COMM/INSTITUTIONAL

Spiller: NYC HOUSING AUTH.

Spiller Phone: (212) 306-3129

Notifier Type: TANK TESTER

Notifier Name:

Notifier Phone:

Caller Name: PAT NERO

Caller Agency: NYC HOUSING AUTHORITY

Caller Phone: (212) 306-3142

DEC Investigator: SACCACIO

Contact for more spill info:

Contact Person Phone:

Spill Class: KNOWN RELEASE THAT CREATES POTENTIAL FOR FIRE OR HAZARD;DEC RESPONSE;WILLING RP;CORRECTIVE ACTION TAKEN  
-----

Spill Date	Date Cleanup Ceased	Cause of Spill	PBS # Involved	Resource Affected	Meets Cleanup Standards	Penalty Recommended
07/28/1993		TANK TEST FAILURE	2-601883	ON LAND	NO	NO

Material Spilled	Material Class	Quantity Spilled	Units	Unk Quantity Spilled ?	Quantity Recovered	Units	Unk Quantity Recovered ?
#4 FUEL OIL	PETROLEUM	0.000	UNKNOWN	NO	0.000	UNKNOWN	NO

-----  
Caller Remarks: PROB. EMPTY TANK AND CHECK FOR LEAK RATE.  
-----

DEC Investigator Remarks: NO DEC INVESTIGATOR REMARKS GIVEN FOR THIS SPILL.

**Map Identification Number 89 WILLIAMSBURGH HOUSES**  
211 STAGGWALK

**Spill Number: 9811227 Close Date:**  
BROOKLYN, NY NO ZIP PROVIDED

## MAP LOCATION INFORMATION

Site location mapped by: ADDRESS MATCHING

Approximate distance from property: 1786 feet to the S

## ADDRESS CHANGE INFORMATION

Revised street: 211 STAGG WALK

Revised zip code: 11206

Source of Spill: PRIVATE DWELLING

Spiller: NYC HOUSING AUTHORITY

Spiller Phone: (212) 306-3229

Notifier Type: RESPONSIBLE PARTY

Notifier Name: SEBASTIAN LOREFICE

Notifier Phone: (212) 306-3229

Caller Name: SEBASTIAN LOREFICE

Caller Agency: NEW YORK CITY HOUSING AUT

Caller Phone: (212) 306-3229

DEC Investigator: SACCACIO

Contact for more spill info:

Contact Person Phone:

Spill Class: KNOWN RELEASE THAT CREATES POTENTIAL FOR FIRE OR HAZARD;DEC RESPONSE;WILLING RP;CORRECTIVE ACTION TAKEN  
-----

Spill Date	Date Cleanup Ceased	Cause of Spill	PBS # Involved	Resource Affected	Meets Cleanup Standards	Penalty Recommended
------------	---------------------	----------------	----------------	-------------------	-------------------------	---------------------



12/07/1998	TANK TEST FAILURE	2-601884	ON LAND	NO	NO		
Material Spilled	Material Class	Quantity Spilled	Units	Unk Quantity Spilled ?	Quantity Recovered	Units	Unk Quantity Recovered ?
#2 FUEL OIL	PETROLEUM	0.000	GALLONS	YES	0.000	GALLONS	YES

TANK TEST INFORMATION

Tank Number	Tank Size	Tank Test Method	Leak Rate	Gross Leak or Failure
002	20000.000	HORNER EZ CHECK	0.000	UNKNOWN

Caller Remarks: ISOLATE AND RETEST

DEC Investigator Remarks: NO DEC INVESTIGATOR REMARKS GIVEN FOR THIS SPILL.

**Map Identification Number 90 WILLIAMSBURG HOUSES** **Spill Number: 9810261 Close Date:**

125 STAGG WALK BROOKLYN, NY NO ZIP PROVIDED

MAP LOCATION INFORMATION ADDRESS CHANGE INFORMATION

Site location mapped by: ADDRESS MATCHING Revised street: NO CHANGE

Approximate distance from property: 2119 feet to the SSW Revised zip code: NO CHANGE

Source of Spill: PRIVATE DWELLING Spiller: NYC HOUSING AUTHORITY Spiller Phone: (212) 306-3233

Notifier Type: TANK TESTER Notifier Name: PAUL GOLDSTEIN Notifier Phone: (212) 306-3233

Caller Name: PAUL GOLDSTEIN Caller Agency: NYC HOUSING Caller Phone: (212) 306-3233

DEC Investigator: SACCACIO Contact for more spill info: PAUL GOLDSTEIN Contact Person Phone: (212) 306-3233

Spill Class: KNOWN RELEASE THAT CREATES POTENTIAL FOR FIRE OR HAZARD;DEC RESPONSE;WILLING RP;CORRECTIVE ACTION TAKEN

Spill Date	Date Cleanup Ceased	Cause of Spill	PBS # Involved	Resource Affected	Meets Cleanup Standards	Penalty Recommended
11/13/1998		TANK TEST FAILURE	' -475157'	ON LAND	NO	NO

Material Spilled	Material Class	Quantity Spilled	Units	Unk Quantity Spilled ?	Quantity Recovered	Units	Unk Quantity Recovered ?
#2 FUEL OIL	PETROLEUM	0.000	GALLONS	YES	0.000	GALLONS	YES

TANK TEST INFORMATION

Tank Number	Tank Size	Tank Test Method	Leak Rate	Gross Leak or Failure
2	20000.000	HORNER EZ CHECK	0.000	UNKNOWN

Caller Remarks: TANK TO BE EMPTIED AND INVESTIGATED.

DEC Investigator Remarks: NO DEC INVESTIGATOR REMARKS GIVEN FOR THIS SPILL.

**Map Identification Number 91****WILLIAMSBURG HOUSES****Spill Number: 9810259 Close Date:**

125 STAGG WALK

BROOKLYN, NY NO ZIP PROVIDED

## MAP LOCATION INFORMATION

Site location mapped by: ADDRESS MATCHING

Approximate distance from property: 2119 feet to the SSW

## ADDRESS CHANGE INFORMATION

Revised street: NO CHANGE

Revised zip code: NO CHANGE

Source of Spill: PRIVATE DWELLING

Spiller: NYC HOUSING AUTHORITY

Spiller Phone: (212) 306-3233

Notifier Type: TANK TESTER

Notifier Name: PAUL GOLDSTEIN

Notifier Phone: (212) 306-3233

Caller Name: PAUL GOLDSTEIN

Caller Agency: NYC HOUSING

Caller Phone: (212) 306-3233

DEC Investigator: SACCACIO

Contact for more spill info: PAUL GOLDSTEIN

Contact Person Phone: (212) 306-3233

Spill Class: KNOWN RELEASE THAT CREATES POTENTIAL FOR FIRE OR HAZARD;DEC RESPONSE;WILLING RP;CORRECTIVE ACTION TAKEN

Spill Date	Date Cleanup Ceased	Cause of Spill	PBS # Involved	Resource Affected	Meets Cleanup Standards	Penalty Recommended
------------	---------------------	----------------	----------------	-------------------	-------------------------	---------------------

11/13/1998		TANK TEST FAILURE	' -475157'	ON LAND	NO	NO
------------	--	-------------------	------------	---------	----	----

Material Spilled	Material Class	Quantity Spilled	Units	Unk Quantity Spilled ?	Quantity Recovered	Units	Unk Quantity Recovered ?
#2 FUEL OIL	PETROLEUM	0.000	GALLONS	YES	0.000	GALLONS	YES

## TANK TEST INFORMATION

Tank Number	Tank Size	Tank Test Method	Leak Rate	Gross Leak or Failure
1	20000.000	HORNER EZ CHECK	0.000	UNKNOWN

Caller Remarks: TANKS TO BE EMPTIED AND INVESTIGATED

DEC Investigator 3/29/99 -Saccacio- Subsequent tank test failure (9811727) on 12/17/98 closed and referred to this spill.  
Remarks:

**Map Identification Number 92****MEEKER DISCOUNT MUFFLERS****Spill Number: 9601530 Close Date:**

64 FROST ST

BROOKLYN, NY NO ZIP PROVIDED

## MAP LOCATION INFORMATION

Site location mapped by: ADDRESS MATCHING

Approximate distance from property: 2240 feet to the WNW

## ADDRESS CHANGE INFORMATION

Revised street: NO CHANGE

Revised zip code: NO CHANGE

Source of Spill: OTHER COMM/INDUSTRIAL

Spiller: MEEKER DISCOUNT MUFFLERS

Spiller Phone: (718) 388-3329

Notifier Type: TANK TESTER

Notifier Name: TOM LEDDY

Notifier Phone: (516) 321-4670

Caller Name: TOM LEDDY

Caller Agency: PRO TEST COMPANY

Caller Phone: (516) 321-4670

DEC Investigator: O'DOWD

Contact for more spill info:

Contact Person Phone: (718) 388-3329

Spill Class: KNOWN RELEASE THAT CREATES POTENTIAL FOR FIRE OR HAZARD;DEC RESPONSE;WILLING RP;CORRECTIVE ACTION TAKEN

Spill Date	Date Cleanup Ceased	Cause of Spill	PBS # Involved	Resource Affected	Meets Cleanup Standards	Penalty Recommended
------------	---------------------	----------------	----------------	-------------------	-------------------------	---------------------

04/30/1996	TANK TEST FAILURE	2-200956	ON LAND	NO	NO		
Material Spilled	Material Class	Quantity Spilled	Units	Unk Quantity Spilled ?	Quantity Recovered	Units	Unk Quantity Recovered ?
GASOLINE	PETROLEUM	0.000	GALLONS	YES	0.000	GALLONS	NO

## TANK TEST INFORMATION

Tank Number	Tank Size	Tank Test Method	Leak Rate	Gross Leak or Failure
1-5	550.000	HORNER EZ CHECK	0.000	FAIL

Caller Remarks: caller belives its a bad line - 5 - 550 gal tanks manifolded together

DEC Investigator Remarks: NO DEC INVESTIGATOR REMARKS GIVEN FOR THIS SPILL.

Map Identification Number 93 1101 METROPOLITIAN AVE  
1101 METROPOLITIAN AVE

Spill Number: 9800642 Close Date:  
BROOKLYN, NY NO ZIP PROVIDED

## MAP LOCATION INFORMATION

Site location mapped by: ADDRESS MATCHING

Approximate distance from property: 2415 feet to the E

## ADDRESS CHANGE INFORMATION

Revised street: 1101 METROPOLITAN AV

Revised zip code: 11211

Source of Spill: OTHER COMM/INDUSTRIAL

Spiller: 1101 METROPOLITIAN AVE

Spiller Phone: (718) 384-9151

Notifier Type: RESPONSIBLE PARTY

Notifier Name: JOHN LEDDY

Notifier Phone: (516) 321-4670

Caller Name: JOHN LEDDY

Caller Agency: PROTEST ENTERPRISES

Caller Phone: (516) 321-4670

DEC Investigator: SIGONA

Contact for more spill info: USA TANKS

Contact Person Phone: (718) 384-9151

Spill Class: KNOWN RELEASE THAT CREATES POTENTIAL FOR FIRE OR HAZARD;HIGHLY IMPROBABLE

Spill Date	Date Cleanup Ceased	Cause of Spill	Resource Affected	Meets Cleanup Standards	Penalty Recommended
04/15/1998		TANK TEST FAILURE	ON LAND	NO	NO

Material Spilled	Material Class	Quantity Spilled	Units	Unk Quantity Spilled ?	Quantity Recovered	Units	Unk Quantity Recovered ?
#2 FUEL OIL	PETROLEUM	0.000	GALLONS	YES	0.000	GALLONS	NO

## TANK TEST INFORMATION

Tank Number	Tank Size	Tank Test Method	Leak Rate	Gross Leak or Failure
1	3000.000	HORNER EZ CHECK	0.000	UNKNOWN

Caller Remarks: TESTED TANK.TANK FAILED.

DEC Investigator Remarks: NO DEC INVESTIGATOR REMARKS GIVEN FOR THIS SPILL.

**Map Identification Number 94****STERLING OPTICAL**

1105 METROPOLITAN AV

**Spill Number: 8802460****Close Date:**

NYC, NY NO ZIP PROVIDED

## MAP LOCATION INFORMATION

Site location mapped by: ADDRESS MATCHING

Approximate distance from property: 2474 feet to the E

## ADDRESS CHANGE INFORMATION

Revised street: NO CHANGE

Revised zip code: NO CHANGE

Source of Spill: OTHER COMM/INDUSTRIAL

Notifier Type: TANK TESTER

Caller Name: SEBASTIAN LOREFICE

DEC Investigator: BATTISTA

Notifier Name:

Caller Agency: TANK TESTING, INC

Contact for more spill info:

Spiller: SAME

Spiller Phone: (718) 388-5549

Notifier Phone:

Caller Phone: (718) 789-3770

Contact Person Phone:

Spill Class: KNOWN RELEASE WITH MINIMAL POTENTIAL FOR FIRE OR HAZARD;NO DEC RESPONSE;WILLING RP;CORRECTIVE ACTION TAKEN

Spill Date	Date Cleanup Ceased	Cause of Spill	PBS # Involved	Resource Affected	Meets Cleanup Standards	Penalty Recommended
------------	---------------------	----------------	----------------	-------------------	-------------------------	---------------------

06/17/1988

TANK TEST FAILURE

2-109932

GROUNDWATER

NO

NO

Material Spilled	Material Class	Quantity Spilled	Units	Unk Quantity Spilled ?	Quantity Recovered	Units	Unk Quantity Recovered ?
------------------	----------------	------------------	-------	------------------------	--------------------	-------	--------------------------

#2 FUEL OIL

PETROLEUM

-1.000

GALLONS

NO

0.000

GALLONS

NO

Caller Remarks: L R ==20 GPH. NEVER STABILIZED 7.5K TANK.

DEC Investigator / / : REPLACE VENT LINE, EMPTY TANK &amp; RETEST.

Remarks:

**Map Identification Number 95****550 HUMBOLDT ST/BKLYN**

550 HUMBOLDT STREET

**Spill Number: 9007766****Close Date:**

NEW YORK CITY, NY NO ZIP PROVIDED

## MAP LOCATION INFORMATION

Site location mapped by: ADDRESS MATCHING

Approximate distance from property: 2481 feet to the NNW

## ADDRESS CHANGE INFORMATION

Revised street: NO CHANGE

Revised zip code: NO CHANGE

Source of Spill: GASOLINE STATION

Notifier Type: RESPONSIBLE PARTY

Caller Name: SCOTT GOTTSCHALL

DEC Investigator: SULLIVAN

Notifier Name:

Caller Agency: MOBIL OIL

Contact for more spill info:

Spiller: MOBIL OIL

Spiller Phone: (516) 371-0739

Notifier Phone:

Caller Phone: (703) 849-5319

Contact Person Phone:

Spill Class: KNOWN RELEASE THAT CREATES A FIRE OR HAZARD;DEC RESPONSE;WILLING RP;CORRECTIVE ACTION TAKEN

Spill Date	Date Cleanup Ceased	Cause of Spill	PBS # Involved	Resource Affected	Meets Cleanup Standards	Penalty Recommended
------------	---------------------	----------------	----------------	-------------------	-------------------------	---------------------

10/16/1990

TANK TEST FAILURE

2-157295

ON LAND

NO

NO

Material Spilled	Material Class	Quantity Spilled	Units	Unk Quantity Spilled ?	Quantity Recovered	Units	Unk Quantity Recovered ?
------------------	----------------	------------------	-------	------------------------	--------------------	-------	--------------------------

GASOLINE

PETROLEUM

-1.000

POUNDS

NO

0.000

POUNDS

NO

-----  
Caller Remarks: LINE TEST ONLY, PETRO TITE, LEAK RATE -.011GPH, WILL EXCAVATE, REPAIR & RETEST (REPAIRS BY ALVIN PETROLEUM).  
-----

DEC Investigator Remarks: NO DEC INVESTIGATOR REMARKS GIVEN FOR THIS SPILL.

**Map Identification Number 96**      **287 MASPETH AVE**  
287 MASPETH AVE

**Spill Number: 9211562**      **Close Date:**

BROOKLYN, NY NO ZIP PROVIDED

## MAP LOCATION INFORMATION

Site location mapped by: MANUAL MAPPING (3)

Approximate distance from property: 2585 feet to the ENE

## ADDRESS CHANGE INFORMATION

Revised street: NO CHANGE

Revised zip code: UNKNOWN

Source of Spill: OTHER COMM/INDUSTRIAL

Spiller:

Spiller Phone:

Notifier Type: TANK TESTER

Notifier Name:

Notifier Phone:

Caller Name: DANA ROOT

Caller Agency: TANKNOLOGY INC.

Caller Phone: (800) 666-2605

DEC Investigator: SIGONA

Contact for more spill info:

Contact Person Phone:

Spill Class: KNOWN RELEASE WITH MINIMAL POTENTIAL FOR FIRE OR HAZARD;NO DEC RESPONSE;WILLING RP;CORRECTIVE ACTION TAKEN

-----  
Spill Date      Date Cleanup Ceased      Cause of Spill      Resource Affected      Meets Cleanup Standards      Penalty Recommended

01/07/1993           TANK TEST FAILURE      ON LAND      NO      NO

-----  
Material      Material      Quantity           Unk Quantity      Quantity           Unk Quantity  
Spilled      Class      Spilled      Units      Spilled ?      Recovered      Units      Recovered ?

GASOLINE      PETROLEUM      -1.000      UNKNOWN      NO      0.000      UNKNOWN      NO

-----  
Caller Remarks: EIR

-----  
DEC Investigator Remarks: NO DEC INVESTIGATOR REMARKS GIVEN FOR THIS SPILL.

**Map Identification Number 97**      **287 MASPETH AVE/BKLYN**  
287 MASPETH AVENUE

**Spill Number: 9009058**      **Close Date:**

NEW YORK CITY, NY NO ZIP PROVIDED

## MAP LOCATION INFORMATION

Site location mapped by: MANUAL MAPPING (3)

Approximate distance from property: 2585 feet to the ENE

## ADDRESS CHANGE INFORMATION

Revised street: NO CHANGE

Revised zip code: UNKNOWN

Source of Spill: OTHER COMM/INDUSTRIAL

Spiller: BROOKLYN UNION GAS

Spiller Phone:

Notifier Type: TANK TESTER

Notifier Name:

Notifier Phone:

Caller Name: JOHN LEDDY

Caller Agency: PRO TEST

Caller Phone: (516) 321-4670

DEC Investigator: SULLIVAN

Contact for more spill info:

Contact Person Phone:

Spill Class: KNOWN RELEASE THAT CREATES A FIRE OR HAZARD;DEC RESPONSE;WILLING RP;CORRECTIVE ACTION TAKEN


-----  
Spill Date      Date Cleanup Ceased      Cause of Spill      Resource Affected      Meets Cleanup Standards      Penalty Recommended

11/16/1990           TANK TEST FAILURE      GROUNDWATER      NO      NO

Material Spilled	Material Class	Quantity Spilled	Units	Unk Quantity Spilled ?	Quantity Recovered	Units	Unk Quantity Recovered ?
GASOLINE	PETROLEUM	-1.000	UNKNOWN	NO	0.000	UNKNOWN	NO

-----  
Caller Remarks: 4K TANK FAILED HORNER EZY CHECK WITH AN UNDETERMINED LEAK RATE, WILL EXCAVATE, ISOLATE, REPAIR & RETEST.  
-----

DEC Investigator Remarks: NO DEC INVESTIGATOR REMARKS GIVEN FOR THIS SPILL.



\* - Compass directions can vary substantially for sites located very close to the subject property address.

BROOKLYN, NY NO ZIP PROVIDED

Revised street: 810 METROPOLITAN AVE  
Revised zip code: NO CHANGE

Contact Person Phone:

Spill Date	Date Cleanup Ceased	Cause of Spill	Resource Affected	Meets Cleanup Standards	Penalty Recommended
------------	---------------------	----------------	-------------------	-------------------------	---------------------

01/16/1992	UNKNOWN	GROUNDWATER	NO	NO
Material Spilled	Material Class	Quantity Spilled	Units	Unk Quantity Spilled ? Quantity Recovered Units Unk Quantity Recovered ?
GASOLINE	PETROLEUM	-1.000	POUNDS	NO 0.000 POUNDS NO
Caller Remarks: PRODUCT IN SITE WELL MW3. WAS SULLIVAN SPILL. RE ASSIGNED TO MULQUEEN 4/18/95. SHELL ADDRESSING PROBLEM AT SITE, SEE FILE				
DEC Investigator Remarks: SITE IS NOW AN AMOCO, OWNED NY WOLF PETROLEUM, PBS #2-1904112. DTW:22-24': GWF:NE PRODUCT IN MW-2 AND MW-3. 8/5/99 mtg: EnviroTrac will review and submit all historical data related to this site going back to the early 1990's. EnviroTrac will also review the contamination in well #3 and propose a clean up system (possibly biological)				

## NYSDEC FALL 1998 MTBE SURVEY INFORMATION FOR 9110815

Maximum MTBE concentration: 2200.0 PPB  
BTEX offsite: No

Current MTBE concentration: 47.0 PPB

## Source of MTBE

Number of private drinking water wells impacted: 0  
Number of public water supply wells impacted: 0  
Number of private drinking water wells impacted: 0  
Number of replacement wells drilled: 0  
Number of water main extensions: 0  
Number of water main hookups: 0  
Number of residences provided w/ bottled water: 0  
Number of people affected: 0

Steel Underground Storage Tank -  
Fiberglass Underground Tank -  
Aboveground Storage Tank -  
Piping - X  
Source not identified -  
Other source -

Indoor Air Impacts : No  
Aquifer Impacts : No

Ongoing remediation: Yes

## Monitoring Frequency

Monthly - Quarterly - Semi-annual - Annual - Other -

## Remedial Action used

No Action -

## Groundwater

Pump and Treat -  
Air sparging -  
Bioreactor -  
Natural attenuation -  
Oxygen injection -  
Biosparging -  
Dual phase extraction -  
Other - X

## Soil

Soil Vapor extraction -  
Excavation and disposal - X  
Bioremediation -  
Low temp thermal desorption -  
Oxygen injection -  
Other -



Under investigation: Yes  
Dept. of Health involvement: No

-----  
Dept. of Health Remarks: No remarks given for this spill  
-----

General Remarks: GW other: Product recovery system.

Map Identification Number 100 DUNWELL ELEVATOR  
879 GRAND STREET

Spill Number: 8908532 Close Date:  
BROOKLYN, NY NO ZIP PROVIDED

## MAP LOCATION INFORMATION

Site location mapped by: ADDRESS MATCHING

Approximate distance from property: 1188 feet to the SE

## ADDRESS CHANGE INFORMATION

Revised street: NO CHANGE

Revised zip code: NO CHANGE

Source of Spill: UNKNOWN

Spiller: UNKNOWN

Spiller Phone:

Notifier Type: AFFECTED PERSONS

Notifier Name:

Notifier Phone:

Caller Name: MR. CALAO

Caller Agency: DUNWELL ELEVATOR

Caller Phone: (718) 388-7575

DEC Investigator: TOMASELLO

Contact for more spill info:

Contact Person Phone:

Spill Class: KNOWN RELEASE THAT CREATES A FIRE OR HAZARD;DEC RESPONSE;UNKNOWN RESPONSIBLE PARTY;CORRECTIVE ACTION TAKEN  
-----

Spill Date	Date Cleanup Ceased	Cause of Spill	Resource Affected	Meets Cleanup Standards	Penalty Recommended
------------	---------------------	----------------	-------------------	-------------------------	---------------------

11/29/1989		UNKNOWN	IN SEWER	NO	NO
------------	--	---------	----------	----	----

Material Spilled	Material Class	Quantity Spilled	Units	Unk Quantity Spilled ?	Quantity Recovered	Units	Unk Quantity Recovered ?
------------------	----------------	------------------	-------	------------------------	--------------------	-------	--------------------------

GASOLINE	PETROLEUM	-1.000	POUNDS	NO	0.000	POUNDS	NO
----------	-----------	--------	--------	----	-------	--------	----

-----  
Caller Remarks: ONGOING ODOR OF GAS COMING FROM BASEMENT-SUSPECT NEARBY GAS STATION - NYCFD NOTIFIED DEC TOMASELLO TO INVESTIGATE.  
-----

DEC Investigator SEE SPILL NUMBER 8901284  
Remarks:

**Map Identification Number 101 WILLIAMSBURG**  
176 MAUJER ST

**Spill Number: 9113231 Close Date:**  
BROOKLYN, NY NO ZIP PROVIDED

## MAP LOCATION INFORMATION

Site location mapped by: ADDRESS MATCHING

Approximate distance from property: 1363 feet to the S

## ADDRESS CHANGE INFORMATION

Revised street: NO CHANGE

Revised zip code: NO CHANGE

Source of Spill: OTHER NON COMM/INSTITUTIONAL

Spiller: NYCHA

Spiller Phone: (212) 306-3142

Notifier Type: AFFECTED PERSONS

Notifier Name:

Notifier Phone:

Caller Name: F OCELLO

Caller Agency: NYCHA

Caller Phone: (212) 306-3142

DEC Investigator: SACCACIO

Contact for more spill info:

Contact Person Phone:

Spill Class: KNOWN RELEASE WITH MINIMAL POTENTIAL FOR FIRE OR HAZARD;DEC RESPONSE;WILLING RP;CORRECTIVE ACTION TAKEN

Spill Date	Date Cleanup Ceased	Cause of Spill	Resource Affected	Meets Cleanup Standards	Penalty Recommended
03/27/1992		OTHER	ON LAND	NO	NO

Material Spilled	Material Class	Quantity Spilled	Units	Unk Quantity Spilled ?	Quantity Recovered	Units	Unk Quantity Recovered ?
#4 FUEL OIL	PETROLEUM	-1.000	UNKNOWN	NO	0.000	UNKNOWN	NO

Caller Remarks: ILLEGALLY ABANDONED TANKS - 6 VAULTED TANKS AND 6 UNDERGROUND TANKS ABOUT 7000 GALS EACH. NYC HSG  
INSPECTOR GENERAL OFFICE IS INVESTIGATING FURTHER

DEC Investigator Remarks: NO DEC INVESTIGATOR REMARKS GIVEN FOR THIS SPILL.

**Map Identification Number 102 WILLIAMSBURG HOUSES**  
188 TEN EYCK WALK

**Spill Number: 9413630 Close Date:**  
BROOKLYN, NY NO ZIP PROVIDED

## MAP LOCATION INFORMATION

Site location mapped by: ADDRESS MATCHING

Approximate distance from property: 1612 feet to the S

## ADDRESS CHANGE INFORMATION

Revised street: NO CHANGE

Revised zip code: NO CHANGE

Source of Spill: OTHER NON COMM/INSTITUTIONAL

Spiller: NYC HOUSING AUTHORITY

Spiller Phone: (212) 306-3142

Notifier Type: FEDERAL GOVERNMENT

Notifier Name:

Notifier Phone:

Caller Name: ED MALONE

Caller Agency: NYC HOUSING AUTHORITY

Caller Phone: (212) 306-8480

DEC Investigator: SACCACIO

Contact for more spill info:

Contact Person Phone:

Spill Class: KNOWN RELEASE WITH MINIMAL POTENTIAL FOR FIRE OR HAZARD;DEC RESPONSE;WILLING RP;CORRECTIVE ACTION TAKEN

Spill Date	Date Cleanup Ceased	Cause of Spill	Resource Affected	Meets Cleanup Standards	Penalty Recommended
01/12/1995		UNKNOWN	GROUNDWATER	NO	NO

Material Spilled	Material Class	Quantity Spilled	Units	Unk Quantity Spilled ?	Quantity Recovered	Units	Unk Quantity Recovered ?
#4 FUEL OIL	PETROLEUM	-1.000	GALLONS	NO	0.000	GALLONS	NO

Caller Remarks: SEEPAGE NOTED THROUGH BASEMENT WALL IN BOILER ROOM-ADJACENT TO FUEL LINE. UNKNOWN IF LEAK OR PREVIOUS SPILL-REQUIRES REMEDIATION. JANE HEALY NOTIFIED-WILL MEET WITH HER TOMORROW.

DEC Investigator Remarks: NO DEC INVESTIGATOR REMARKS GIVEN FOR THIS SPILL.

**Map Identification Number 103 MH 225** **Spill Number: 0000119** **Close Date:**  
 AINSLIE ST/LEONARD ST BROOKLYN, NY NO ZIP PROVIDED

MAP LOCATION INFORMATION ADDRESS CHANGE INFORMATION  
 Site location mapped by: ADDRESS MATCHING Revised street: NO CHANGE  
 Approximate distance from property: 1704 feet to the WSW Revised zip code: NO CHANGE

Source of Spill: UNKNOWN Spiller: UNKNOWN Spiller Phone: ( ) -  
 Notifier Type: AFFECTED PERSONS Notifier Name: Notifier Phone:  
 Caller Name: Caller Agency: Caller Phone:  
 DEC Investigator: O'CONNELL Contact for more spill info: CALLER Contact Person Phone: ( ) -

Spill Class: KNOWN RELEASE WITH MINIMAL POTENTIAL FOR FIRE OR HAZARD;NO DEC RESPONSE;WILLING RP;CORRECTIVE ACTION TAKEN

Spill Date	Date Cleanup Ceased	Cause of Spill	Resource Affected	Meets Cleanup Standards	Penalty Recommended
04/04/2000		UNKNOWN	ON LAND	NO	NO

Material Spilled	Material Class	Quantity Spilled	Units	Unk Quantity Spilled ?	Quantity Recovered	Units	Unk Quantity Recovered ?
UNKNOWN PETROLEUM	PETROLEUM	1.000	GALLONS	NO	0.000	GALLONS	NO

Caller Remarks: no sewers no waterways 130734

DEC Investigator Remarks: NO DEC INVESTIGATOR REMARKS GIVEN FOR THIS SPILL.

**Map Identification Number 104** **Spill Number: 9909588** **Close Date:**  
 354 LEONARD ST WILLIAMSBURG, NY NO ZIP PROVIDED

MAP LOCATION INFORMATION ADDRESS CHANGE INFORMATION  
 Site location mapped by: ADDRESS MATCHING Revised street: NO CHANGE  
 Approximate distance from property: 1818 feet to the WNW Revised zip code: NO CHANGE

Source of Spill: PRIVATE DWELLING Spiller: Spiller Phone:  
 Notifier Type: AFFECTED PERSONS Notifier Name: MARYANNE GRAPPONE Notifier Phone: (718) 389-9187  
 Caller Name: MARYANNE GRAPPONE Caller Agency: CITIZEN Caller Phone: (718) 389-9187  
 DEC Investigator: COMENALE Contact for more spill info: MARYANN GRAPPONE Contact Person Phone: (718) 389-9187

Spill Class: KNOWN RELEASE THAT CREATES POTENTIAL FOR FIRE OR HAZARD;DEC RESPONSE;UNABLE/UNWILLING RP;CORRECTIVE ACTION TAKEN

Spill Date	Date Cleanup Ceased	Cause of Spill	Resource Affected	Meets Cleanup Standards	Penalty Recommended
11/07/1999		UNKNOWN	IN SEWER	NO	NO

Material Spilled	Material Class	Quantity Spilled	Units	Unk Quantity Spilled ?	Quantity Recovered	Units	Unk Quantity Recovered ?
#2 FUEL OIL	PETROLEUM	0.000	GALLONS	YES	0.000	GALLONS	NO

-----  
Caller Remarks: ON GOING COMPLAINT - MARK TIBBE IS AWARE OF THE PROBLEM - NEIGHBOR MUST HAVE GOTTEN A DELIVERY RECENTLY -  
SEVERE OIL ODOR IN THE HOUSE REQ A CALL FROM DEC  
-----

DEC Investigator Remarks: NO DEC INVESTIGATOR REMARKS GIVEN FOR THIS SPILL.

**Map Identification Number 105****Spill Number: 9814583 Close Date:**

354 LEONARD ST

WILLIAMSBURG, NY NO ZIP PROVIDED

## MAP LOCATION INFORMATION

Site location mapped by: ADDRESS MATCHING

Approximate distance from property: 1818 feet to the WNW

## ADDRESS CHANGE INFORMATION

Revised street: NO CHANGE

Revised zip code: NO CHANGE

Source of Spill: PRIVATE DWELLING

Spiller: 348 OR 350 LEONARD ST

Spiller Phone:

Notifier Type: AFFECTED PERSONS

Notifier Name: MARYANN GRAPPONE

Notifier Phone: (718) 389-9187

Caller Name: MARYANN GRAPPONE

Caller Agency: HOMEOWNER

Caller Phone: (718) 389-9187

DEC Investigator: COMENALE

Contact for more spill info: MARYANN GRAPPONE

Contact Person Phone: (718) 389-9187

Spill Class: POSSIBLE REL WITH MIN POTENTIAL FOR FIRE OR HAZARD (OR KNOWN RELEASE W/ NO DAMAGE);DEC RESP;WILLING RP;CORR ACTION TAKEN  
-----

Spill Date	Date Cleanup Ceased	Cause of Spill	Resource Affected	Meets Cleanup Standards	Penalty Recommended
03/07/1999		UNKNOWN	ON LAND	NO	NO

Material Spilled	Material Class	Quantity Spilled	Units	Unk Quantity Spilled ?	Quantity Recovered	Units	Unk Quantity Recovered ?
#2 FUEL OIL	PETROLEUM	0.000	GALLONS	YES	0.000	GALLONS	NO

-----  
Caller Remarks: CALLER STATES THAT WHENEVER NEIGHBORS HAVE OIL DELIVERED -HER HOUSE BECOMES FILLED WITH OIL FUMES AND  
THEY IRRITATE HER THROAT  
-----

DEC Investigator Remarks: NO DEC INVESTIGATOR REMARKS GIVEN FOR THIS SPILL.

**Map Identification Number 106**      **BUSHWICK AV & STAGE ST**  
 BUSHWICK AV & STAGE ST

**Spill Number: 9613113**      **Close Date:**

BROOKLYN, NY NO ZIP PROVIDED

MAP LOCATION INFORMATION

Site location mapped by: ADDRESS MATCHING

Approximate distance from property: 1826 feet to the SSE

ADDRESS CHANGE INFORMATION

Revised street: BUSHWICK AV / STAGG ST

Revised zip code: 11206

Source of Spill: UNKNOWN

Spiller: UNKNOWN

Spiller Phone:

Notifier Type: OTHER

Notifier Name: JOE LILLY

Notifier Phone: (718) 252-9990

Caller Name: LINDA MURPHY

Caller Agency: MILRO ASSOCIATES

Caller Phone: (516) 379-1500

DEC Investigator: TIBBE

Contact for more spill info:

Contact Person Phone:

Spill Class: KNOWN RELEASE WITH MINIMAL POTENTIAL FOR FIRE OR HAZARD;DEC RESPONSE;WILLING RP;CORRECTIVE ACTION TAKEN

Spill Date	Date Cleanup Ceased	Cause of Spill	Resource Affected	Meets Cleanup Standards	Penalty Recommended
02/05/1997		UNKNOWN	ON LAND	NO	NO

Material Spilled	Material Class	Quantity Spilled	Units	Unk Quantity Spilled ?	Quantity Recovered	Units	Unk Quantity Recovered ?
UNKNOWN PETROLEUM	PETROLEUM	0.000	GALLONS	YES	0.000	GALLONS	YES

Caller Remarks: UNKNOWN PETROLEUM FOUND IN A NYNEX MANHOLE. MILRO ASSOCIATES WILL BE DOING CLEAN UP TOMORROW.

DEC Investigator Remarks: NO DEC INVESTIGATOR REMARKS GIVEN FOR THIS SPILL.

**Map Identification Number 107**      **MANHOLE 15339**  
 MORGAN VAE/METROPOLITAN

**Spill Number: 0008074**      **Close Date:**

BROOKLYN, NY NO ZIP PROVIDED

MAP LOCATION INFORMATION

Site location mapped by: MANUAL MAPPING (3)

Approximate distance from property: 1883 feet to the E

ADDRESS CHANGE INFORMATION

Revised street: MORGAN AVE/METROPOLITAN AVE

Revised zip code: UNKNOWN

Source of Spill: UNKNOWN

Spiller: UNKNOWN

Spiller Phone:

Notifier Type: OTHER

Notifier Name:

Notifier Phone:

Caller Name:

Caller Agency:

Caller Phone:

DEC Investigator: OKWUOHA

Contact for more spill info: BRIAN JOYCE

Contact Person Phone: (212) 580-6763

Spill Class: KNOWN RELEASE WITH MINIMAL POTENTIAL FOR FIRE OR HAZARD;NO DEC RESPONSE;WILLING RP;CORRECTIVE ACTION TAKEN

Spill Date	Date Cleanup Ceased	Cause of Spill	Resource Affected	Meets Cleanup Standards	Penalty Recommended
10/10/2000		UNKNOWN	ON LAND	NO	NO

Material Spilled	Material Class	Quantity Spilled	Units	Unk Quantity Spilled ?	Quantity Recovered	Units	Unk Quantity Recovered ?
UNKNOWN PETROLEUM	PETROLEUM	5.000	GALLONS	NO	0.000	GALLONS	NO

Caller Remarks: oil on floor of manhole. clean up pending. con ed 133-865

-----  
DEC Investigator Remarks: NO DEC INVESTIGATOR REMARKS GIVEN FOR THIS SPILL.

**Map Identification Number 108**      **MANHOLE 15339**  
METROPOLITAN/MORGAN AVES

**Spill Number: 0007086**      **Close Date:**

BROOKLYN, NY NO ZIP PROVIDED

## MAP LOCATION INFORMATION

Site location mapped by: MANUAL MAPPING (3)

Approximate distance from property: 1883 feet to the E

## ADDRESS CHANGE INFORMATION

Revised street: METROPOLITAN AVE/MORGAN AVE

Revised zip code: UNKNOWN

Source of Spill: UNKNOWN

Notifier Type: AFFECTED PERSONS

Caller Name:

DEC Investigator: OKWUOHA

Notifier Name:

Caller Agency:

Contact for more spill info: CALLER

Spiller: UNK

Spiller Phone: (000) 000-0000

Notifier Phone:

Caller Phone:

Contact Person Phone: ( ) -

Spill Class: KNOWN RELEASE WITH MINIMAL POTENTIAL FOR FIRE OR HAZARD;NO DEC RESPONSE;WILLING RP;CORRECTIVE ACTION TAKEN  
-----

Spill Date	Date Cleanup Ceased	Cause of Spill	Resource Affected	Meets Cleanup Standards	Penalty Recommended
09/15/2000		UNKNOWN	ON LAND	NO	NO

-----

Material Spilled	Material Class	Quantity Spilled	Units	Unk Quantity Spilled ?	Quantity Recovered	Units	Unk Quantity Recovered ?
UNKNOWN PETROLEUM	PETROLEUM	1.000	GALLONS	NO	0.000	GALLONS	NO

-----

Caller Remarks: DISCOVERED 1 PT ON TOP OF 200 GALLONS OF WATER CON ED#133421  
-----

DEC Investigator Remarks: NO DEC INVESTIGATOR REMARKS GIVEN FOR THIS SPILL.

**Map Identification Number 109**      **400 MORGAN AVE.**  
400 MORGAN AVE.

**Spill Number: 9213427**      **Close Date:**

BROOKLYN, NY NO ZIP PROVIDED

## MAP LOCATION INFORMATION

Site location mapped by: ADDRESS MATCHING

Approximate distance from property: 1890 feet to the NE

## ADDRESS CHANGE INFORMATION

Revised street: NO CHANGE

Revised zip code: NO CHANGE

Source of Spill: MAJOR OIL FACILITY (&gt;400,000 GAL)

Notifier Type: DEC

Caller Name: BRIAN J. MITCHELL

DEC Investigator: TOMASELLO

Notifier Name:

Caller Agency: DEC

Contact for more spill info:

Spiller:

Spiller Phone:

Notifier Phone:

Caller Phone: (718) 482-4933

Contact Person Phone:

Spill Class: POSSIBLE REL WITH MIN POTENTIAL FOR FIRE OR HAZARD (OR KNOWN REL W/ NO DAMAGE);NO DEC RESP;WILLING RP;CORR ACTION TAKEN  
-----

Spill Date	Date Cleanup Ceased	Cause of Spill	Resource Affected	Meets Cleanup Standards	Penalty Recommended
03/05/1993		OTHER	ON LAND	NO	NO

-----

Material Spilled	Material Class	Quantity Spilled	Units	Unk Quantity Spilled ?	Quantity Recovered	Units	Unk Quantity Recovered ?
------------------	----------------	------------------	-------	------------------------	--------------------	-------	--------------------------

#6 FUEL OIL PETROLEUM 50.000 GALLONS NO 0.000 GALLONS NO

-----  
Caller Remarks: WALL NEXT DOOR FELL OVER AND BROKE TWO PIPES. PIPES SHOULD HAVE BEEN EMPTY; SITE IS ABANDONED. WINSTON  
CLEANING LAND FOR DEC. MEG CLEANING WATER FOR USCG.  
-----

DEC Investigator 09/25/95: ASSIGNED TO CHRIS FOR TRACKING PURPOSES - ORIG. HANDLED BY SIGONA FOR TANK PUMP-OUT/SECUREMENT.  
Remarks: TOMASELLO DOING GW INVEST/REMED.

Map Identification Number 110 SERVICE BOX #12699  
107 KINGSLAND AVE

Spill Number: 9912570 Close Date:  
BROOKLYN, NY NO ZIP PROVIDED

## MAP LOCATION INFORMATION

Site location mapped by: ADDRESS MATCHING

Approximate distance from property: 1958 feet to the N

## ADDRESS CHANGE INFORMATION

Revised street: NO CHANGE

Revised zip code: NO CHANGE

Source of Spill: UNKNOWN

Notifier Type: OTHER

Caller Name:

DEC Investigator: COMENALE

Notifier Name:

Caller Agency:

Contact for more spill info: BRIAN JOYCE

Spiller: UNKNOWN

Spiller Phone: ( ) -

Notifier Phone:

Caller Phone:

Contact Person Phone: (212) 580-6763

Spill Class: KNOWN RELEASE WITH MINIMAL POTENTIAL FOR FIRE OR HAZARD;NO DEC RESPONSE;WILLING RP;CORRECTIVE ACTION TAKEN  
-----

Spill Date	Date Cleanup Ceased	Cause of Spill	Resource Affected	Meets Cleanup Standards	Penalty Recommended
02/03/2000		UNKNOWN	ON LAND	NO	NO

Material Spilled	Material Class	Quantity Spilled	Units	Unk Quantity Spilled ?	Quantity Recovered	Units	Unk Quantity Recovered ?
------------------	----------------	------------------	-------	------------------------	--------------------	-------	--------------------------

UNKNOWN PETROLEUM	PETROLEUM	5.000	GALLONS	NO	0.000	GALLONS	NO
-------------------	-----------	-------	---------	----	-------	---------	----

-----  
Caller Remarks: FOUND ON 45 GALLONS OF WATER - CLEAN UP PENDING LAB RESULTS CON ED #129842  
-----

DEC Investigator Remarks: NO DEC INVESTIGATOR REMARKS GIVEN FOR THIS SPILL.  
-----

Map Identification Number 111 JOSEPH H LOWENSTEIN COMP  
420 MORGAN AVE

Spill Number: 9911878 Close Date:  
BROOKLYN, NY NO ZIP PROVIDED

## MAP LOCATION INFORMATION

Site location mapped by: MANUAL MAPPING (3)

Approximate distance from property: 1989 feet to the NE

## ADDRESS CHANGE INFORMATION

Revised street: NO CHANGE

Revised zip code: 11211

Source of Spill: OTHER COMM/INDUSTRIAL

Notifier Type: OTHER

Caller Name:

DEC Investigator: TIBBE

Notifier Name:

Caller Agency:

Contact for more spill info: BILL MIKULA

Spiller: JOSPEH H LOWENSTEIN COMP

Spiller Phone:

Notifier Phone:

Caller Phone:

Contact Person Phone: (908) 686-5959

Spill Class: KNOWN RELEASE THAT CREATES POTENTIAL FOR FIRE OR HAZARD;DEC RESPONSE;WILLING RP;CORRECTIVE ACTION TAKEN  
-----

Spill Date	Date Cleanup Ceased	Cause of Spill	Resource Affected	Meets Cleanup Standards	Penalty Recommended
01/12/2000		UNKNOWN	ON LAND	NO	NO

Material Spilled	Material Class	Quantity Spilled	Units	Unk Quantity Spilled ?	Quantity Recovered	Units	Unk Quantity Recovered ?
UNKNOWN HAZARDOUS MATERIAL	HAZARDOUS MATERIAL	0.000	GALLONS	YES	0.000	GALLONS	YES

Caller Remarks: THEY WERE DOING A IN PLACE CLOSURE ON THE SITE AND TOOK SAMPLES IN EARLY DECMEMBER AND GOT THE RESULTS BACK THIS WEEK. THE SAMPLES VOLATAILES AND SEMI VOLATAILES IN THE DIRT.

DEC Investigator Remarks: NO DEC INVESTIGATOR REMARKS GIVEN FOR THIS SPILL.

**Map Identification Number 112**

420 MORGAN AV

**Spill Number: 9807480 Close Date:**

BROOKLYN, NY NO ZIP PROVIDED

## MAP LOCATION INFORMATION

Site location mapped by: MANUAL MAPPING (3)

Approximate distance from property: 1989 feet to the NE

## ADDRESS CHANGE INFORMATION

Revised street: NO CHANGE

Revised zip code: 11211

Source of Spill: MAJOR OIL FACILITY (&gt;400,000 GAL)

Spiller: JOSEPH LOWENSTEIN INC

Spiller Phone: (718) 338-5410

Notifier Type: FIRE DEPARTMENT

Notifier Name: FD DISPATCH

Notifier Phone:

Caller Name: FF HACK

Caller Agency: FDNY

Caller Phone: (917) 769-0483

DEC Investigator: TOMASELLO

Contact for more spill info: CALLER

Contact Person Phone:

Spill Class: KNOWN RELEASE THAT CREATES POTENTIAL FOR FIRE OR HAZARD;DEC RESPONSE;WILLING RP;CORRECTIVE ACTION TAKEN

Spill Date	Date Cleanup Ceased	Cause of Spill	Resource Affected	Meets Cleanup Standards	Penalty Recommended
09/17/1998		OTHER	IN SEWER	NO	NO

Material Spilled	Material Class	Quantity Spilled	Units	Unk Quantity Spilled ?	Quantity Recovered	Units	Unk Quantity Recovered ?
DYE	NON-PETROLEUM/NON-HAZARDOUS	525.000	GALLONS	NO	0.000	GALLONS	YES
SODIUM SILICATE	NON-PETROLEUM/NON-HAZARDOUS	0.000	GALLONS	YES	0.000	GALLONS	YES

Caller Remarks: FIRE AT LOCATION/THE DYS ARE 2 DIFFERENT TYPES/PDR AUBURN GRR #5 AND PDR DK BROWN RCC #5 - UNK AMOUNT ON THE DK BRO DYE AND THE SODIUM SILICATE/UNK AMOUNT WENT INTO STORM DRAIN DURING EXTINGUSIHMENT AND COOLING DOWN OF THE DRUMS/DEP WAS ON SCEEN REP WONG ON SCENE

DEC Investigator Remarks: NO DEC INVESTIGATOR REMARKS GIVEN FOR THIS SPILL.



**Map Identification Number 113 MH4940**

LORIMER ST/DEVOE ST

**Spill Number: 0006690 Close Date:**

BROOKLYN, NY NO ZIP PROVIDED

## MAP LOCATION INFORMATION

Site location mapped by: ADDRESS MATCHING

Approximate distance from property: 2055 feet to the WSW

## ADDRESS CHANGE INFORMATION

Revised street: NO CHANGE

Revised zip code: UNKNOWN

Source of Spill: UNKNOWN

Notifier Type: AFFECTED PERSONS

Caller Name:

DEC Investigator: O'CONNELL

Notifier Name:

Caller Agency:

Contact for more spill info: CALLER

Spiller: UNKNOWN

Spiller Phone:

Notifier Phone:

Caller Phone:

Contact Person Phone: ( ) -

Spill Class: KNOWN RELEASE WITH MINIMAL POTENTIAL FOR FIRE OR HAZARD;NO DEC RESPONSE;WILLING RP;CORRECTIVE ACTION TAKEN

Spill Date	Date Cleanup Ceased	Cause of Spill	Resource Affected	Meets Cleanup Standards	Penalty Recommended
09/06/2000		UNKNOWN	ON LAND	NO	NO

Material Spilled	Material Class	Quantity Spilled	Units	Unk Quantity Spilled ?	Quantity Recovered	Units	Unk Quantity Recovered ?
UNKNOWN PETROLEUM	PETROLEUM	1.000	GALLONS	NO	0.000	GALLONS	NO

Caller Remarks: 300 gals water in mh. no sewers or waterways

DEC Investigator Remarks: NO DEC INVESTIGATOR REMARKS GIVEN FOR THIS SPILL.

**Map Identification Number 114 SERVICE BOX #37927**

270 STAGG ST

**Spill Number: 9909926 Close Date:**

BROOKLYN, NY NO ZIP PROVIDED

## MAP LOCATION INFORMATION

Site location mapped by: ADDRESS MATCHING

Approximate distance from property: 2056 feet to the SSE

## ADDRESS CHANGE INFORMATION

Revised street: NO CHANGE

Revised zip code: NO CHANGE

Source of Spill: UNKNOWN

Notifier Type: AFFECTED PERSONS

Caller Name: STEVE ROMARO

DEC Investigator: O'CONNELL

Notifier Name: MR DONATONE

Caller Agency: CON ED

Contact for more spill info:

Spiller: UNK

Spiller Phone: (000) 000-0000

Notifier Phone:

Caller Phone: (212) 580-6763

Contact Person Phone:

Spill Class: POSSIBLE REL WITH MIN POTENTIAL FOR FIRE OR HAZARD (OR KNOWN RELEASE W/ NO DAMAGE);DEC RESP;WILLING RP;CORR ACTION TAKEN

Spill Date	Date Cleanup Ceased	Cause of Spill	Resource Affected	Meets Cleanup Standards	Penalty Recommended
11/16/1999		UNKNOWN	ON LAND	NO	NO

Material Spilled	Material Class	Quantity Spilled	Units	Unk Quantity Spilled ?	Quantity Recovered	Units	Unk Quantity Recovered ?
UNKNOWN PETROLEUM	PETROLEUM	2.000	GALLONS	NO	0.000	GALLONS	NO

Caller Remarks: 2 GAL UNK OIL ON 275 GAL WATER - SAMPLES WILL BE TAKEN AND CLEAN UP PENDING THE RESULTS CON ED #129009

Material	Material	Quantity	Unk	Quantity	Quantity	Unk	Quantity
----------	----------	----------	-----	----------	----------	-----	----------

Spilled	Class	Spilled	Units	Spilled ?	Recovered	Units	Recovered ?
UNKNOWN PETROLEUM	PETROLEUM	0.000	GALLONS	YES	0.000	GALLONS	YES

-----  
Caller Remarks: 20 GALS OF WATER IN MANHOLE-SAMPLE TAKEN-CLEANUP PENDING RESULTS CON ED #128653  
-----

DEC Investigator Remarks: NO DEC INVESTIGATOR REMARKS GIVEN FOR THIS SPILL.

Map Identification Number 117 DOUBLE GREEN

122 KINGSLAND AVENUE

Spill Number: 9614038 Close Date:

BROOKLYN, NY NO ZIP PROVIDED

MAP LOCATION INFORMATION

Site location mapped by: ADDRESS MATCHING

Approximate distance from property: 2188 feet to the N

ADDRESS CHANGE INFORMATION

Revised street: NO CHANGE

Revised zip code: NO CHANGE

Source of Spill: COMMERCIAL VEHICLE

Spiller: DOUBLE GREEN

Spiller Phone:

Notifier Type: AFFECTED PERSONS

Notifier Name: ALLADEEN, BEBI

Notifier Phone: (718) 599-0493

Caller Name: ALLADEEN, BEBI

Caller Agency: CITIZEN

Caller Phone: (718) 599-0493

DEC Investigator: TOMASELLO/TANG

Contact for more spill info:

Contact Person Phone:

Spill Class: KNOWN RELEASE WITH MINIMAL POTENTIAL FOR FIRE OR HAZARD;DEC RESPONSE;WILLING RP;CORRECTIVE ACTION TAKEN

Spill Date	Date Cleanup Ceased	Cause of Spill	Resource Affected	Meets Cleanup Standards	Penalty Recommended
03/03/1997		UNKNOWN	ON LAND	NO	NO

Material Spilled	Material Class	Quantity Spilled	Units	Unk Quantity Spilled ?	Quantity Recovered	Units	Unk Quantity Recovered ?
UNKNOWN PETROLEUM	PETROLEUM	0.000	GALLONS	YES	0.000	GALLONS	NO

-----  
Caller Remarks: CALLER STATES THAT THIS IS AN ON-GOING PROBLEM WITH THE COMMERCIAL VEHS LEAKING OIL AND OTHER FLUIDS ALL OVER THE ROAD GOING INTO THE PLANT AND OFF THE PROPERTY - HER CHILD HAS FALLEN IN IT AS WELL AS OTHER CHILDREN IN THE AREA  
-----

DEC Investigator Remarks: REFERRED TO ECO.

BROOKLYN, NY NO ZIP PROVIDED

## ADDRESS CHANGE INFORMATION

Revised street: NO CHANGE

Revised zip code: NO CHANGE

Spiller Phone:

Notifier Phone:

Caller Phone: (718) 776-6080

Contact Person Phone:

DEC Investigator Remarks: NO DEC INVESTIGATOR REMARKS GIVEN FOR THIS SPILL.

BROOKLYN, NY NO ZIP PROVIDED

## ADDRESS CHANGE INFORMATION

Revised street: NO CHANGE

Revised zip code: NO CHANGE

Spiller Phone:

Notifier Phone:

Caller Phone: (917) 769-0483

Contact Person Phone:

Caller Remarks: HAZMAT TEAM CALLED TO SPILL. UNK MATERIAL ON WATER IN THE STREET. UNK WHAT IS GOING TO HAPPEN. POSSIBLY INTO

A CREEK.

-----  
DEC Investigator Remarks: NO DEC INVESTIGATOR REMARKS GIVEN FOR THIS SPILL.**Map Identification Number 120**

TEN-ENYCH ST NEAR MORGAN

**Spill Number: 9907452 Close Date:**  
BROOKLYN, NY NO ZIP PROVIDED

## MAP LOCATION INFORMATION

Site location mapped by: MANUAL MAPPING (3)

Approximate distance from property: 2243 feet to the ESE

## ADDRESS CHANGE INFORMATION

Revised street: NO CHANGE

Revised zip code: NO CHANGE

Source of Spill: OTHER COMM/INDUSTRIAL

Spiller: CON EDISON

Spiller Phone: (212) 580-6763

Notifier Type: RESPONSIBLE PARTY

Notifier Name: MR. THORNTON

Notifier Phone: (718) 802-5196

Caller Name: BILL MURPHY

Caller Agency: CON EDISON

Caller Phone: (212) 580-6763

DEC Investigator: O'CONNELL

Contact for more spill info:

Contact Person Phone:

Spill Class: KNOWN RELEASE WITH MINIMAL POTENTIAL FOR FIRE OR HAZARD;NO DEC RESPONSE;WILLING RP;CORRECTIVE ACTION TAKEN  
-----

Spill Date	Date Cleanup Ceased	Cause of Spill	Resource Affected	Meets Cleanup Standards	Penalty Recommended
09/21/1999		UNKNOWN	ON LAND	NO	NO

  
-----

Material Spilled	Material Class	Quantity Spilled	Units	Unk Quantity Spilled ?	Quantity Recovered	Units	Unk Quantity Recovered ?
UNKNOWN PETROLEUM	PETROLEUM	1.000	GALLONS	NO	1.000	GALLONS	NO

  
-----Caller Remarks: MANHOLE TM-3537. ON TEN-ENYCH ST 250 FEET WEST OF MORGAN ST. ONE PINT UNKNOWN OIL ON 300 GALLONS OF WATER. MANHOLE HAS A SOIL DRAIN. TRANSFORMER PASSED A PRESSURE TEST. SAMPLES TAKEN. CLEAN UP PENDING TEST RESULTS. CON EDISON REFERENCE NUMBER 127920.  
-----

DEC Investigator Remarks: NO DEC INVESTIGATOR REMARKS GIVEN FOR THIS SPILL.

**Map Identification Number 121**BROOKLYN/QUEENS EXPWY  
AND MCGINNIS BLVD**Spill Number: 9608808 Close Date:**  
BROOKLYN, NY NO ZIP PROVIDED

## MAP LOCATION INFORMATION

Site location mapped by: MANUAL MAPPING (4)

Approximate distance from property: 2285 feet to the NNW

## ADDRESS CHANGE INFORMATION

Revised street: BROOKLYN-QUEENS EXWY / MC GUINNESS BLVD S

Revised zip code: 11222

Source of Spill: COMMERCIAL VEHICLE

Spiller: UNKNOWN

Spiller Phone:

Notifier Type: LOCAL AGENCY

Notifier Name: FIRE HAZMAT

Notifier Phone: (917) 769-0483

Caller Name: MS BAILEY

Caller Agency: DEP

Caller Phone: (718) 595-6700

DEC Investigator: ' ENGELHARDT'

Contact for more spill info: MR REAGAN

Contact Person Phone: (917) 769-0483

Spill Class: KNOWN RELEASE THAT CREATES POTENTIAL FOR FIRE OR HAZARD;DEC RESPONSE;WILLING RP;CORRECTIVE ACTION TAKEN  
-----

Spill Date	Date Cleanup Ceased	Cause of Spill	Resource Affected	Meets Cleanup Standards	Penalty Recommended
10/16/1996		OTHER	IN SEWER	NO	NO

Material Spilled	Material Class	Quantity Spilled	Units	Unk Quantity Spilled ?	Quantity Recovered	Units	Unk Quantity Recovered ?
#2 FUEL OIL	PETROLEUM	0.000	GALLONS	YES	0.000	GALLONS	NO

Caller Remarks: saddle tank fell from unknown vehicle and was abandoned at site fuel has run into sewer - caller did not know what action is being taken at this time

DEC Investigator Remarks: NO DEC INVESTIGATOR REMARKS GIVEN FOR THIS SPILL.

**Map Identification Number 122****SERVICE BOX****Spill Number: 0008222****Close Date:**

87 RICHARDSON ST

BROOKLYN, NY NO ZIP PROVIDED

## MAP LOCATION INFORMATION

Site location mapped by: ADDRESS MATCHING

Approximate distance from property: 2308 feet to the NW

## ADDRESS CHANGE INFORMATION

Revised street: NO CHANGE

Revised zip code: UNKNOWN

Source of Spill: UNKNOWN

Spiller: UNK

Spiller Phone: (000) 000-0000

Notifier Type: AFFECTED PERSONS

Notifier Name:

Notifier Phone:

Caller Name:

Caller Agency:

Caller Phone:

DEC Investigator: FOLEY

Contact for more spill info: CALLER

Contact Person Phone: ( ) -

Spill Class: KNOWN RELEASE WITH MINIMAL POTENTIAL FOR FIRE OR HAZARD;NO DEC RESPONSE;WILLING RP;CORRECTIVE ACTION TAKEN

Spill Date	Date Cleanup Ceased	Cause of Spill	Resource Affected	Meets Cleanup Standards	Penalty Recommended
10/13/2000		UNKNOWN	ON LAND	NO	NO

Material Spilled	Material Class	Quantity Spilled	Units	Unk Quantity Spilled ?	Quantity Recovered	Units	Unk Quantity Recovered ?
UNKNOWN PETROLEUM	PETROLEUM	1.000	GALLONS	NO	0.000	GALLONS	NO

Caller Remarks: CALLER REPORTING A SPILL OF MATERIAL FROM AN UNK SOURCE CONED#133919 SAMPLES TAKEN CLEAN UP PENDING LAB RESULTS NO CALLBACK NECESSARY

DEC Investigator Remarks: NO DEC INVESTIGATOR REMARKS GIVEN FOR THIS SPILL.

**Map Identification Number 123**      **MANHOLE (UNK #)**  
87 RICHARDSON ST

**Spill Number: 0001500**      **Close Date:**  
BROOKLYN, NY NO ZIP PROVIDED

## MAP LOCATION INFORMATION

Site location mapped by: ADDRESS MATCHING

Approximate distance from property: 2308 feet to the NW

## ADDRESS CHANGE INFORMATION

Revised street: NO CHANGE

Revised zip code: NO CHANGE

Source of Spill: UNKNOWN

Notifier Type: AFFECTED PERSONS

Caller Name:

DEC Investigator: O'CONNELL

Notifier Name:

Caller Agency:

Contact for more spill info: BRIAN JOYCE

Spiller: UNKNOWN

Spiller Phone:

Notifier Phone:

Caller Phone:

Contact Person Phone: (212) 580-6763

Spill Class: KNOWN RELEASE WITH MINIMAL POTENTIAL FOR FIRE OR HAZARD;NO DEC RESPONSE;WILLING RP;CORRECTIVE ACTION TAKEN

Spill Date	Date Cleanup Ceased	Cause of Spill	Resource Affected	Meets Cleanup Standards	Penalty Recommended
05/05/2000		UNKNOWN	ON LAND	NO	NO

Material Spilled	Material Class	Quantity Spilled	Units	Unk Quantity Spilled ?	Quantity Recovered	Units	Unk Quantity Recovered ?
UNKNOWN PETROLEUM	PETROLEUM	1.000	GALLONS	NO	0.000	GALLONS	NO

Caller Remarks: ABOVE MATERIAL DISCOVERED AT ABOVE LOCATION. AMOUNT REPORTED AS 3 OUNCES. MATERIAL ON TOP OF 3 GALLONS OF WATER. SAMPLE TAKEN AND CLEANUP IS PENDING RESULTS. CON ED # NOT AVAILABLE. NO CALL BACK REQUESTED.

DEC Investigator Remarks: NO DEC INVESTIGATOR REMARKS GIVEN FOR THIS SPILL.

**Map Identification Number 124**      **TM3719 TRANSFORMER**  
TEN EYCK ST/MORGAN AVE

**Spill Number: 9814196**      **Close Date:**  
BROOKLYN, NY NO ZIP PROVIDED

## MAP LOCATION INFORMATION

Site location mapped by: ADDRESS MATCHING

Approximate distance from property: 2347 feet to the ESE

## ADDRESS CHANGE INFORMATION

Revised street: NO CHANGE

Revised zip code: NO CHANGE

Source of Spill: OTHER COMM/INDUSTRIAL

Notifier Type: OTHER

Caller Name: MIKE CESARE

DEC Investigator: ENGELHARDT

Notifier Name: MIKE CESARE

Caller Agency: CON EDISON

Contact for more spill info: MIKE CESARE

Spiller: UNK

Spiller Phone: ( ) -

Notifier Phone: (212) 580-6763

Caller Phone: (212) 580-6763

Contact Person Phone: (212) 580-6763

Spill Class: KNOWN RELEASE WITH MINIMAL POTENTIAL FOR FIRE OR HAZARD;NO DEC RESPONSE;WILLING RP;CORRECTIVE ACTION TAKEN

Spill Date	Date Cleanup Ceased	Cause of Spill	Resource Affected	Meets Cleanup Standards	Penalty Recommended
02/25/1999		UNKNOWN	ON LAND	NO	NO

Material Spilled	Material Class	Quantity Spilled	Units	Unk Quantity Spilled ?	Quantity Recovered	Units	Unk Quantity Recovered ?
UNKNOWN PETROLEUM	PETROLEUM	0.000	GALLONS	YES	0.000	GALLONS	YES

Caller Remarks: WATER IN TRANSFORMER VAULT SHOWS A SHEEN OF UNK MATERIAL-STILL UNDER INVESTIGATION- CON ED #123287-TAKEN SMAPLE IN PREPARATION FOR CLEAN UP.

-----  
DEC Investigator Remarks: NO DEC INVESTIGATOR REMARKS GIVEN FOR THIS SPILL.

**Map Identification Number 125**

1039-1049 GRAND STREET

**Spill Number: 9904857 Close Date:**

BROOKLYN, NY NO ZIP PROVIDED

## MAP LOCATION INFORMATION

Site location mapped by: MANUAL MAPPING (3)

Approximate distance from property: 2372 feet to the E

## ADDRESS CHANGE INFORMATION

Revised street: NO CHANGE

Revised zip code: NO CHANGE

Source of Spill: GASOLINE STATION

Spiller: GASETERIA

Spiller Phone: (718) 782-4200

Notifier Type: OTHER

Notifier Name: GERALD ESPOSITO

Notifier Phone: (718) 389-0009

Caller Name: MARIE WALLIN

Caller Agency: COMMUNITY BOARD #1

Caller Phone: (718) 389-0009

DEC Investigator: ROMMEL

Contact for more spill info: GERALD ESPOSITO

Contact Person Phone: (718) 389-0009

Spill Class: KNOWN RELEASE THAT CREATES POTENTIAL FOR FIRE OR HAZARD;DEC RESPONSE;WILLING RP;CORRECTIVE ACTION TAKEN

-----  
Spill Date Date Cleanup Ceased Cause of Spill Resource Affected Meets Cleanup Standards Penalty Recommended

07/23/1999

UNKNOWN

ON LAND

NO

NO

-----  
Material Spilled Material Class Quantity Spilled Units Unk Quantity Spilled ? Quantity Recovered Units Unk Quantity Recovered ?

GASOLINE

PETROLEUM

0.000

GALLONS YES

0.000

GALLONS YES

-----  
Caller Remarks: CALLER IS REPORTING A GASOLINE SPILL THAT WAS FOUND DUE TO THE ESCAVATION OF LAND AT THIS SITE CALLER IS NOT SURE IF SOIL IS STOCK PILED OR NOT CALLBACK IS NECESSARY

-----  
DEC Investigator Remarks: See also spill #9904871.

**Map Identification Number 126**

1049 GRAND ST

**Spill Number: 9905126 Close Date:**

BROOKLYN, NY NO ZIP PROVIDED

## MAP LOCATION INFORMATION

Site location mapped by: ADDRESS MATCHING

Approximate distance from property: 2425 feet to the E

## ADDRESS CHANGE INFORMATION

Revised street: NO CHANGE

Revised zip code: NO CHANGE

Source of Spill: GASOLINE STATION

Spiller: UNKNOWN

Spiller Phone: ( ) -

Notifier Type: LOCAL AGENCY

Notifier Name:

Notifier Phone:

Caller Name: CHRIS HAAS

Caller Agency: NYC DEP - HAZMAT

Caller Phone: (718) 595-4784

DEC Investigator: ROMMEL

Contact for more spill info: CHRIS HAAS

Contact Person Phone: (718) 595-4784

Spill Class: KNOWN RELEASE WITH MINIMAL POTENTIAL FOR FIRE OR HAZARD;DEC RESPONSE;WILLING RP;CORRECTIVE ACTION TAKEN

-----  
Spill Date Date Cleanup Ceased Cause of Spill Resource Affected Meets Cleanup Standards Penalty Recommended



07/29/1999	OTHER	ON LAND	NO	NO
------------	-------	---------	----	----

---

Material Spilled	Material Class	Quantity Spilled	Units	Unk Quantity Spilled ?	Quantity Recovered	Units	Unk Quantity Recovered ?
GASOLINE	PETROLEUM	0.000	GALLONS	YES	0.000	GALLONS	NO

---

Caller Remarks: CALLER HAS INFORMATION THAT A TANK IS BEING REMOVED ON SITE AND THERE IS SOIL CONTAMINATION - CALLER IS ENROUTE TO SITE TO INVESTIGATE

---

DEC Investigator Remarks: NO DEC INVESTIGATOR REMARKS GIVEN FOR THIS SPILL.

Map Identification Number 127 25 SKILLMAN AVE  
25 SKILLMAN AVE.

Spill Number: 9111612 Close Date:  
BROOKLYN, NY NO ZIP PROVIDED

## MAP LOCATION INFORMATION

Site location mapped by: ADDRESS MATCHING

Approximate distance from property: 2450 feet to the W

## ADDRESS CHANGE INFORMATION

Revised street: NO CHANGE

Revised zip code: NO CHANGE

Source of Spill: GASOLINE STATION

Notifier Type: FIRE DEPARTMENT

Caller Name: LT. ROSEA

DEC Investigator: SULLIVAN

Notifier Name:

Caller Agency: NYC FD

Contact for more spill info:

Spiller: COASTAL OIL OF NY

Spiller Phone:

Notifier Phone:

Caller Phone: (718) 965-8229

Contact Person Phone:

Spill Class: KNOWN RELEASE THAT CREATES A FIRE OR HAZARD;DEC RESPONSE;WILLING RP;CORRECTIVE ACTION TAKEN

Spill Date	Date Cleanup Ceased	Cause of Spill	Resource Affected	Meets Cleanup Standards	Penalty Recommended
02/10/1992		UNKNOWN	IN SEWER	NO	NO

---

Material Spilled	Material Class	Quantity Spilled	Units	Unk Quantity Spilled ?	Quantity Recovered	Units	Unk Quantity Recovered ?
GASOLINE	PETROLEUM	0.000	UNKNOWN	NO	0.000	UNKNOWN	NO

---

Caller Remarks: NUMEROUS COMPLAINTS OF AREA RESIDENT OF GASOLINE ODOR IN THEIR BUILDING.

---

DEC Investigator Remarks: NO DEC INVESTIGATOR REMARKS GIVEN FOR THIS SPILL.

**Map Identification Number 128      MANHOLE #56358**

DIVISION PL/MORGAN AVE

**Spill Number: 9812352      Close Date:**

BROOKLYN, NY NO ZIP PROVIDED

## MAP LOCATION INFORMATION

Site location mapped by: ADDRESS MATCHING

Approximate distance from property: 2483 feet to the NNE

## ADDRESS CHANGE INFORMATION

Revised street: NO CHANGE

Revised zip code: NO CHANGE

Source of Spill: OTHER COMM/INDUSTRIAL

Spiller: MANHOLE #56358

Spiller Phone: (212) 580-6763

Notifier Type: RESPONSIBLE PARTY

Notifier Name: STEVEN CRIBBIN

Notifier Phone: (212) 580-6763

Caller Name: STEVEN CRIBBIN

Caller Agency: CON EDISON

Caller Phone: (212) 580-6763

DEC Investigator: ENGELHARDT

Contact for more spill info: STEVEN CRIBBIN

Contact Person Phone: (212) 580-6763

Spill Class: KNOWN RELEASE WITH MINIMAL POTENTIAL FOR FIRE OR HAZARD;DEC RESPONSE;WILLING RP;CORRECTIVE ACTION TAKEN

Spill Date	Date Cleanup Ceased	Cause of Spill	Resource Affected	Meets Cleanup Standards	Penalty Recommended
01/06/1999		UNKNOWN	ON LAND	NO	NO

Material Spilled	Material Class	Quantity Spilled	Units	Unk Quantity Spilled ?	Quantity Recovered	Units	Unk Quantity Recovered ?
UNKNOWN PETROLEUM	PETROLEUM	0.000	GALLONS	YES	0.000	GALLONS	YES

Caller Remarks: SAMPLE WAS TAKEN - SPILL HAS BEEN CONTAINED AND PENDING LAB RESULTS WILL BE CLEANED UP ACCORDINGLY. CON ED #122262

DEC Investigator Remarks: NO DEC INVESTIGATOR REMARKS GIVEN FOR THIS SPILL.

**Map Identification Number 129      MH #16092**

MORGAN AVE &amp; DIVISION PL

**Spill Number: 9809860      Close Date:**

BROOKLYN, NY NO ZIP PROVIDED

## MAP LOCATION INFORMATION

Site location mapped by: ADDRESS MATCHING

Approximate distance from property: 2483 feet to the NNE

## ADDRESS CHANGE INFORMATION

Revised street: MORGAN AVE / DIVISION PL

Revised zip code: NO CHANGE

Source of Spill: OTHER COMM/INDUSTRIAL

Spiller: CON ED

Spiller Phone:

Notifier Type: RESPONSIBLE PARTY

Notifier Name: MR ZAMBRO

Notifier Phone: (212) 580-6764

Caller Name: STEPHEN CRIBBIN

Caller Agency: CON ED

Caller Phone: (212) 580-6763

DEC Investigator: ENGELHARDT

Contact for more spill info:

Contact Person Phone:

Spill Class: KNOWN RELEASE WITH MINIMAL POTENTIAL FOR FIRE OR HAZARD;NO DEC RESPONSE;WILLING RP;CORRECTIVE ACTION TAKEN

Spill Date	Date Cleanup Ceased	Cause of Spill	Resource Affected	Meets Cleanup Standards	Penalty Recommended
11/05/1998		UNKNOWN	ON LAND	NO	NO

Material Spilled	Material Class	Quantity Spilled	Units	Unk Quantity Spilled ?	Quantity Recovered	Units	Unk Quantity Recovered ?
UNKNOWN PETROLEUM	PETROLEUM	0.000	GALLONS	YES	0.000	GALLONS	YES

Caller Remarks: CALL REPORTING THAT 4 DROPS OF UNKNOWN OIL FOUND IN MANHOLE. CON ED TO CLEAN. CON ED #121067.

DEC Investigator Remarks: NO DEC INVESTIGATOR REMARKS GIVEN FOR THIS SPILL.

**Map Identification Number 130**      **GAS STATION**  
VANDERVORT/GRAND

**Spill Number: 9905057**      **Close Date:**  
BROOKLYN, NY NO ZIP PROVIDED

## MAP LOCATION INFORMATION

Site location mapped by: MANUAL MAPPING (3)

Approximate distance from property: 2521 feet to the E

## ADDRESS CHANGE INFORMATION

Revised street: VANDERVOORT AV / GRAND ST

Revised zip code: 11211

Source of Spill: GASOLINE STATION

Spiller: GAS STATION

Spiller Phone: (000) 000-0000

Notifier Type: CITIZEN

Notifier Name: JOHN HARRA

Notifier Phone: (212) 873-5306

Caller Name: JOHN HARRA

Caller Agency: CITIZEN

Caller Phone: (212) 873-5306

DEC Investigator: TOMASELLO

Contact for more spill info: UNK

Contact Person Phone: (000) 000-0000

Spill Class: KNOWN RELEASE THAT CREATES POTENTIAL FOR FIRE OR HAZARD;DEC RESPONSE;WILLING RP;CORRECTIVE ACTION TAKEN

Spill Date	Date Cleanup Ceased	Cause of Spill	Resource Affected	Meets Cleanup Standards	Penalty Recommended
07/28/1999		OTHER	ON LAND	NO	NO

Material Spilled	Material Class	Quantity Spilled	Units	Unk Quantity Spilled ?	Quantity Recovered	Units	Unk Quantity Recovered ?
DIESEL	PETROLEUM	0.000	GALLONS	YES	0.000	GALLONS	YES

Caller Remarks: TANKS ARE BEING EXCAVATED AND OIL WAS SEEN LEAKING INTO GROUND BY CALLER.

DEC Investigator Remarks: STRONG ODOR OF DIESEL IN THE AIR MR. HARRA WILL CALL BACK AGAIN @ 12

**Map Identification Number 131**      **AMACO**  
243 MEEKER AVENUE

**Spill Number: 9414922**      **Close Date:**  
BROOKLYN, NY NO ZIP PROVIDED

## MAP LOCATION INFORMATION

Site location mapped by: ADDRESS MATCHING

Approximate distance from property: 2527 feet to the WNW

## ADDRESS CHANGE INFORMATION

Revised street: NO CHANGE

Revised zip code: NO CHANGE

Source of Spill: GASOLINE STATION

Spiller: 6401 4TH AVE. CORP.

Spiller Phone: (516) 295-3400

Notifier Type: LOCAL AGENCY

Notifier Name:

Notifier Phone:

Caller Name: DAWN MEDAGLIA

Caller Agency: TYREE ENVIRONMENTAL TECH.

Caller Phone: (516) 249-3150

DEC Investigator: MARK TIBBE

Contact for more spill info:

Contact Person Phone:

Spill Class: KNOWN RELEASE WITH MINIMAL POTENTIAL FOR FIRE OR HAZARD;DEC RESPONSE;WILLING RP;CORRECTIVE ACTION TAKEN

Spill Date	Date Cleanup Ceased	Cause of Spill	Resource Affected	Meets Cleanup Standards	Penalty Recommended
02/13/1995		UNKNOWN	ON LAND	NO	NO

Material Spilled	Material Class	Quantity Spilled	Units	Unk Quantity Spilled ?	Quantity Recovered	Units	Unk Quantity Recovered ?
UNKNOWN PETROLEUM	PETROLEUM	-1.000	GALLONS	NO	0.000	GALLONS	NO

-----  
 Caller Remarks: GEO PROBE SURVEY ON SITE, FOUND CONTAMINATION.  
 -----

DEC Investigator Remarks: NO DEC INVESTIGATOR REMARKS GIVEN FOR THIS SPILL.

**Map Identification Number 132**      **CHLORINE FACTORY**  
 126 NEWTON ST

**Spill Number: 9809496**      **Close Date:**

BROOKLYN, NY NO ZIP PROVIDED

MAP LOCATION INFORMATION

Site location mapped by: ADDRESS MATCHING

Approximate distance from property: 2535 feet to the NNW

ADDRESS CHANGE INFORMATION

Revised street: NO CHANGE

Revised zip code: NO CHANGE

Source of Spill: OTHER COMM/INDUSTRIAL

Spiller: CHLORINE FACTORY

Spiller Phone:

Notifier Type: LOCAL AGENCY

Notifier Name: STAN STETONBURG

Notifier Phone: (718) 595-6777

Caller Name: OPERATOR 143

Caller Agency: DEP

Caller Phone: (718) 595-6777

DEC Investigator: HALE

Contact for more spill info:

Contact Person Phone:

Spill Class: POSSIBLE REL WITH MIN POTENTIAL FOR FIRE OR HAZARD (OR KNOWN RELEASE W/ NO DAMAGE);DEC RESP;WILLING RP;CORR ACTION TAKEN

Spill Date	Date Cleanup Ceased	Cause of Spill	Resource Affected	Meets Cleanup Standards	Penalty Recommended
10/28/1998		UNKNOWN	ON LAND	NO	NO

Material Spilled	Material Class	Quantity Spilled	Units	Unk Quantity Spilled ?	Quantity Recovered	Units	Unk Quantity Recovered ?
CALCIUM	NON-PETROLEUM/NON-HAZARDOUS	0.000	GALLONS	YES	0.000	GALLONS	NO
HYPOCHLORITE	NON-PETROLEUM/NON-HAZARDOUS	0.000	GALLONS	YES	0.000	GALLONS	NO

-----  
 Caller Remarks: FIRE AT A CHLORINE FACTORY - FIRST REPORTED OEM LIMA 212-374-5500  
 -----

DEC Investigator Remarks: NO DEC INVESTIGATOR REMARKS GIVEN FOR THIS SPILL.

**Map Identification Number 133**      **BROOKLYN UNION GAS**  
287 MASPETH AVENUE

**Spill Number: 9305107**      **Close Date:**  
QUEENS, NY NO ZIP PROVIDED

## MAP LOCATION INFORMATION

Site location mapped by: MANUAL MAPPING (3)

Approximate distance from property: 2585 feet to the ENE

## ADDRESS CHANGE INFORMATION

Revised street: NO CHANGE

Revised zip code: UNKNOWN

Source of Spill: UNKNOWN  
Notifier Type: OTHER  
Caller Name: DAVE PIERCEY  
DEC Investigator: TIBBE

Notifier Name:  
Caller Agency: LEXICON ENVIR.  
Contact for more spill info:

Spiller: BROOKLYN UNION GAS

Spiller Phone:  
Notifier Phone:  
Caller Phone: (215) 344-3380  
Contact Person Phone:

Spill Class: KNOWN RELEASE WITH MINIMAL POTENTIAL FOR FIRE OR HAZARD;DEC RESPONSE;WILLING RP;CORRECTIVE ACTION TAKEN

Spill Date	Date Cleanup Ceased	Cause of Spill	Resource Affected	Meets Cleanup Standards	Penalty Recommended
07/13/1993		OTHER	ON LAND	NO	NO

Material Spilled	Material Class	Quantity Spilled	Units	Unk Quantity Spilled ?	Quantity Recovered	Units	Unk Quantity Recovered ?
GASOLINE	PETROLEUM	0.000	POUNDS	NO	0.000	POUNDS	NO

Caller Remarks: TANK REMOVAL - WAIT FOR RESULTS.

DEC Investigator / / : CONTAMINATION FOUND. INVESTIGATING. 10/10/95: This is additional information about material spilled  
Remarks: from the translation of the old spill file: TANK REMOVAL.

**Map Identification Number 134**      **287 MASPETH AVE**  
287 MASPETH AVE

**Spill Number: 9301329**      **Close Date:**  
BROOKLYN, NY NO ZIP PROVIDED

## MAP LOCATION INFORMATION

Site location mapped by: MANUAL MAPPING (3)

Approximate distance from property: 2585 feet to the ENE

## ADDRESS CHANGE INFORMATION

Revised street: NO CHANGE

Revised zip code: UNKNOWN

Source of Spill: TANK TRUCK  
Notifier Type: FIRE DEPARTMENT  
Caller Name: AWALL  
DEC Investigator: MILLER

Notifier Name:  
Caller Agency: NYCFD HAZMAT INC  
Contact for more spill info:

Spiller: CAROLINA FREIGHT INC

Spiller Phone:  
Notifier Phone:  
Caller Phone: (718) 344-2120  
Contact Person Phone:

Spill Class: KNOWN RELEASE WITH MINIMAL POTENTIAL FOR FIRE OR HAZARD;NO DEC RESPONSE;WILLING RP;CORRECTIVE ACTION TAKEN

Spill Date	Date Cleanup Ceased	Cause of Spill	Resource Affected	Meets Cleanup Standards	Penalty Recommended
04/28/1993		UNKNOWN	ON LAND	NO	NO

Material Spilled	Material Class	Quantity Spilled	Units	Unk Quantity Spilled ?	Quantity Recovered	Units	Unk Quantity Recovered ?
DIESEL	PETROLEUM	100.000	GALLONS	NO	0.000	GALLONS	NO

Caller Remarks: DEP ON THE SITE RESP.NO SPILL IN SEWER

-----  
 DEC Investigator Remarks: NO DEC INVESTIGATOR REMARKS GIVEN FOR THIS SPILL.

**Map Identification Number 135**

420 LORIMER ST

**Spill Number: 9908649 Close Date:**  
 BROOKLYN, NY NO ZIP PROVIDED

MAP LOCATION INFORMATION

Site location mapped by: ADDRESS MATCHING

Approximate distance from property: 2619 feet to the SW

ADDRESS CHANGE INFORMATION

Revised street: NO CHANGE

Revised zip code: NO CHANGE

Source of Spill: OTHER COMM/INDUSTRIAL

Spiller:

Spiller Phone: ( ) -

Notifier Type: FIRE DEPARTMENT

Notifier Name: DISPATCHER #431

Notifier Phone: (718) 636-1700

Caller Name: DISPATCHER #431

Caller Agency: FDNY BROOKLYN

Caller Phone: (718) 636-1700

DEC Investigator: SACCACIO

Contact for more spill info: SUPERVISING DISPATCHER

Contact Person Phone: (718) 636-1700

Spill Class: KNOWN RELEASE WITH MINIMAL POTENTIAL FOR FIRE OR HAZARD;DEC RESPONSE;WILLING RP;CORRECTIVE ACTION TAKEN


Spill Date	Date Cleanup Ceased	Cause of Spill	Resource Affected	Meets Cleanup Standards	Penalty Recommended
10/16/1999		OTHER	ON LAND	NO	NO

Material Spilled	Material Class	Quantity Spilled	Units	Unk Quantity Spilled ?	Quantity Recovered	Units	Unk Quantity Recovered ?
WASTE OIL	PETROLEUM	0.000	GALLONS	NO	0.000	GALLONS	NO

-----  
 Caller Remarks: THE FDNY RESPONDED TO A FIRE AT THE ABOVE LOCATION WHICH WAS BEING USED AND AN AUTO REPAIR SHOP AND DURING THE FIRE THE BUILDING COLLAPSED ON SOME DRUMS OF WASTE OIL

-----  
 DEC Investigator Remarks: Saccacio - Spill contained in the structure and the property owner was notified by the PD. Hazmat never responded. The RSE said to stop by when in the area. Stopped by and didn't see any oil coming out of the building. Couldn't gain access to inspect inside the building.



\* - Compass directions can vary substantially for sites located very close to the subject property address.

BROOKLYN, NY NO ZIP PROVIDED

## ADDRESS CHANGE INFORMATION

Revised street: NO CHANGE

Revised zip code: NO CHANGE

Spiller Phone:

Notifier Phone:

Caller Phone: (718) 595-6700

Contact Person Phone:

Spill Date	Date Cleanup Ceased	Cause of Spill	Resource Affected	Meets Cleanup Standards	Penalty Recommended
04/09/1995		HUMAN ERROR	ON LAND	NO	NO

Material Spilled	Material Class	Quantity Spilled	Units	Unk Quantity Spilled ?	Quantity Recovered	Units	Unk Quantity Recovered ?
UNKNOWN PETROLEUM	PETROLEUM	-1.000	UNKNOWN	NO	0.000	UNKNOWN	NO
CAUSTIC POTASH	HAZARDOUS MATERIAL	0.000	UNKNOWN	NO	0.000	UNKNOWN	NO

Caller Remarks: CONTRACTOR USING ACID AND KOH REMOVING PAINT.

DEC Investigator Remarks: NO DEC INVESTIGATOR REMARKS GIVEN FOR THIS SPILL.

**Map Identification Number 137**      **LONG JIM KITCHEN**  
329 GRAHAM AV

**Spill Number: 9813147**      **Close Date:**

BROOKLYN, NY NO ZIP PROVIDED

## MAP LOCATION INFORMATION

Site location mapped by: ADDRESS MATCHING

Approximate distance from property: 705 feet to the WSW

## ADDRESS CHANGE INFORMATION

Revised street: NO CHANGE

Revised zip code: NO CHANGE

Source of Spill: OTHER COMM/INDUSTRIAL

Notifier Type: FEDERAL GOVERNMENT

Caller Name: PETIT OFFICER CARNELL

DEC Investigator: TOMASELLO

Notifier Name: NRC

Caller Agency: US COAST GUARD

Contact for more spill info:

Spiller: LONG JIM KITCHEN

Spiller Phone:

Notifier Phone: (800) 424-8802

Caller Phone: (718) 354-4136

Contact Person Phone:

Spill Class: KNOWN RELEASE WITH MINIMAL POTENTIAL FOR FIRE OR HAZARD;NO DEC RESPONSE;WILLING RP;CORRECTIVE ACTION TAKEN

Spill Date	Date Cleanup Ceased	Cause of Spill	Resource Affected	Meets Cleanup Standards	Penalty Recommended
01/26/1999		DELIBERATE	ON LAND	NO	NO

Material Spilled	Material Class	Quantity Spilled	Units	Unk Quantity Spilled ?	Quantity Recovered	Units	Unk Quantity Recovered ?
UNKNOWN MATERIAL	UNKNOWN	0.000	GALLONS	YES	0.000	GALLONS	NO

Caller Remarks: ANONYMOUS CALLER STATED KITCHEN STAFF IS IN THE BACKYARD MIXING SOME MATERIAL WITH THE SOIL - COAST  
GUARD NOT RESPONDING BECAUSE ITS NOT A WATER WAY

DEC Investigator Remarks: NO DEC INVESTIGATOR REMARKS GIVEN FOR THIS SPILL.

**Map Identification Number 138**      **KINGSLAND AVENUE**  
KINGSLAND AVENUE

**Spill Number: 0002006**      **Close Date:**

BROOKLYN, NY NO ZIP PROVIDED

## MAP LOCATION INFORMATION

Site location mapped by: MANUAL MAPPING (4)

Approximate distance from property: 1029 feet to the NNE

## ADDRESS CHANGE INFORMATION

Revised street: KINGSLAND AVE / JACKSON ST

Revised zip code: 11211

Source of Spill: UNKNOWN

Notifier Type: LOCAL AGENCY

Caller Name:

DEC Investigator: SIGONA

Notifier Name:

Caller Agency:

Contact for more spill info: ANGELO ELMY

Spiller: UNKNOWN

Spiller Phone:

Notifier Phone:

Caller Phone:

Contact Person Phone: (718) 391-2123

Spill Class: KNOWN RELEASE THAT CREATES POTENTIAL FOR FIRE OR HAZARD;DEC RESPONSE;WILLING RP;CORRECTIVE ACTION TAKEN

Spill Date	Date Cleanup Ceased	Cause of Spill	Resource Affected	Meets Cleanup Standards	Penalty Recommended
05/17/2000		HOUSEKEEPING	ON LAND	NO	NO

Material Spilled	Material Class	Quantity Spilled	Units	Unk Quantity Spilled ?	Quantity Recovered	Units	Unk Quantity Recovered ?
OTHER PETROLEUM	PETROLEUM	0.000	GALLONS	YES	0.000	GALLONS	YES



Caller Remarks: TESTING CO FOUND CONTAMINATES IN THE SOIL. ANGELO ELMY IS THE CONTACT CITY OF NY DEPT OF CONSTRUCITON

DEC Investigator Remarks: On June 5, 2000, DEC Sigona contacted Angelo Elmay for an update on the discovery of contamination. Left Message on voicemail. DEC Sigona also contacted Nelson Abrahms and left message req further information. DEC Sigona received site investigation report dated May 2000 by Metcalf & Eddy. on June 6, 2000.

**Map Identification Number 139 VB6017**  
208 WITHER ST

**Spill Number: 0003074 Close Date:**

MAP LOCATION INFORMATION

Site location mapped by: ADDRESS MATCHING

Approximate distance from property: 1071 feet to the NNW

ADDRESS CHANGE INFORMATION

Revised street: 208 WITHERS ST

Revised zip code: 11211

Source of Spill: OTHER NON COMM/INSTITUTIONAL

Spiller: CON ED

Spiller Phone: ( ) -

Notifier Type: AFFECTED PERSONS

Notifier Name:

Notifier Phone:

Caller Name:

Caller Agency:

Caller Phone:

DEC Investigator: O'CONNELL

Contact for more spill info: CALLER

Contact Person Phone: ( ) -

Spill Class: KNOWN RELEASE WITH MINIMAL POTENTIAL FOR FIRE OR HAZARD;NO DEC RESPONSE;WILLING RP;CORRECTIVE ACTION TAKEN

Spill Date	Date Cleanup Ceased	Cause of Spill	Resource Affected	Meets Cleanup Standards	Penalty Recommended
------------	---------------------	----------------	-------------------	-------------------------	---------------------

06/12/2000		EQUIPMENT FAILURE	ON LAND	NO	NO
------------	--	-------------------	---------	----	----

Material Spilled	Material Class	Quantity Spilled	Units	Unk Quantity Spilled ?	Quantity Recovered	Units	Unk Quantity Recovered ?
------------------	----------------	------------------	-------	------------------------	--------------------	-------	--------------------------

DIELECTRIC FLUID	PETROLEUM	1.000	GALLONS	NO	0.000	GALLONS	NO
------------------	-----------	-------	---------	----	-------	---------	----

Caller Remarks: hole in transformer caused spill sample to be taken clean up pending

DEC Investigator Remarks: NO DEC INVESTIGATOR REMARKS GIVEN FOR THIS SPILL.

**Map Identification Number 140 711 GRAND STREET**  
711 GRAND STREET

**Spill Number: 9502718 Close Date:**

MAP LOCATION INFORMATION

Site location mapped by: ADDRESS MATCHING

Approximate distance from property: 1298 feet to the SSW

ADDRESS CHANGE INFORMATION

Revised street: NO CHANGE

Revised zip code: NO CHANGE

Source of Spill: OTHER COMM/INDUSTRIAL

Spiller: SAME

Spiller Phone:

Notifier Type: AFFECTED PERSONS

Notifier Name:

Notifier Phone:

Caller Name: MIKE MULLARKEY

Caller Agency: PETRO ASTORIA

Caller Phone: (718) 545-4500

DEC Investigator: SIGONA

Contact for more spill info:

Contact Person Phone:

Spill Class: KNOWN RELEASE WITH MINIMAL POTENTIAL FOR FIRE OR HAZARD;NO DEC RESPONSE;WILLING RP;CORRECTIVE ACTION TAKEN

Spill Date	Date Cleanup Ceased	Cause of Spill	Resource Affected	Meets Cleanup Standards	Penalty Recommended
------------	---------------------	----------------	-------------------	-------------------------	---------------------

06/02/1995		EQUIPMENT FAILURE	ON LAND	NO	NO
------------	--	-------------------	---------	----	----


Material Spilled	Material Class	Quantity Spilled	Units	Unk Quantity Spilled ?	Quantity Recovered	Units	Unk Quantity Recovered ?
#2 FUEL OIL	PETROLEUM	-1.000	GALLONS	NO	0.000	GALLONS	NO

Caller Remarks: LEAKING FUEL LINE - CLEANED UP WITH SPEEDY DRY


DEC Investigator Remarks: NO DEC INVESTIGATOR REMARKS GIVEN FOR THIS SPILL.

THE FOLLOWING ACTIVE SPILLS FOR THIS CATEGORY WERE REPORTED BETWEEN 1/4 MILE AND 1/2 MILE FROM THE SUBJECT ADDRESS. THESE SPILLS WERE REPORTED TO BE LESS THAN 100 UNITS IN QUANTITY AND CAUSED BY: EQUIPMENT FAILURE, HUMAN ERROR, TANK OVERFILL, DELIBERATE SPILL, TRAFFIC ACCIDENT, HOUSEKEEPING, ABANDONED DRUM, OR VANDALISM. THESE SPILLS ARE NEITHER MAPPED NOR PROFILED IN THIS REPORT.

FACILITY ID	FACILITY NAME	STREET	CITY
9502053	LEONARD AVE & DEVOE ST	LEONARD AVE / DEVOE ST	BROOKLYN
9608964	275 MORGAN AVE	275 MORGAN AVE	BROOKLYN
9906750	VAULT 2057	1013 GRAND ST	BROOKLYN
9103785	MEEKER AVE & LEONARD ST	MEEKER AVE & LEONARD ST	BROOKLYN
9806871	FROST & MEEKER AVE	FROST & MEEKER AVE	BROOKLYN
9902045		301 VANDERVOORT PL	BROOKLYN
9704884	JOSEPH H LOWENSTEIN, INC.	400 WITHERS STREET	BROOKLYN
9815468	259 MESEROLE ST	SAME	BROOKLYN
3338		232 MESROLE ST	BROOKLYN
9812628		DIVISION AVE/MORGAN ST	BROOKLYN
9208253	292-296 SCHOLES STREET	292 SCHOLES STREET	BROOKLYN
9908592	MAN HOLE # 230	LORIMER ST / TENNEYCK ST	BROOKLYN
4653	KEY SPAN	287 MASPETH AV	BROOKLYN



-----  
*NO CLOSED STATUS TANK FAILURES IDENTIFIED WITHIN 1/2 MILE SEARCH RADIUS*  
-----




---

**CLOSED STATUS TANK TEST FAILURES IDENTIFIED WITHIN 1/2 MILE SEARCH RADIUS**


---

\* - Compass directions can vary substantially for sites located very close to the subject property address.

**Map Identification Number 141**      **810 METROPOLITAN AVE**  
810 METROPOLITAN AVENUE

**Spill Number: 9404715**      **Close Date: 11/22/1994**  
BROOKLYN, NY NO ZIP PROVIDED

## MAP LOCATION INFORMATION

Site location mapped by: MANUAL MAPPING (1)  
Approximate distance from property: 0 feet

## ADDRESS CHANGE INFORMATION

Revised street: 810 METROPOLITAN AVE  
Revised zip code: NO CHANGE

Source of Spill: GASOLINE STATION

Notifier Type: TANK TESTER

Caller Name: ELLEN PENNA

DEC Investigator: O'DOWD

Notifier Name:

Caller Agency: TYREE

Contact for more spill info:

Spiller: MERIT SERVICE STATION

Spiller Phone:

Notifier Phone:

Caller Phone: (516) 249-3150

Contact Person Phone:

Spill Class: KNOWN RELEASE WITH MINIMAL POTENTIAL FOR FIRE OR HAZARD; DEC RESPONSE; WILLING RP; CORRECTIVE ACTION TAKEN

---

Spill Date	Date Cleanup Ceased	Cause of Spill	Resource Affected	Meets Cleanup Standards	Penalty Recommended
07/06/1994	11/22/1994	TANK TEST FAILURE	ON LAND	UNKNOWN	NO

---

Material Spilled	Material Class	Quantity Spilled	Units	Unk Quantity Spilled ?	Quantity Recovered	Units	Unk Quantity Recovered ?
GASOLINE	PETROLEUM	-1.000	UNKNOWN	NO	0.000	UNKNOWN	NO

---

Caller Remarks: ISOLATE/RETEST

DEC Investigator      03/29/95: GI REPLACED CAP AND REPAIRED ANGLE CHECK RETESTED AND PASSED 9/1/94.  
Remarks:

**Map Identification Number 142**      **2 BUSHWICK AVE/SHELL SERV**  
2 BUSHWICK AVENUE

**Spill Number: 8900824**      **Close Date: 04/30/1991**  
NEW YORK CITY, NY NO ZIP PROVIDED

## MAP LOCATION INFORMATION

Site location mapped by: MANUAL MAPPING (1)  
Approximate distance from property: 49 feet to the W\*

## ADDRESS CHANGE INFORMATION

Revised street: NO CHANGE  
Revised zip code: NO CHANGE

Source of Spill: GASOLINE STATION

Notifier Type: TANK TESTER

Caller Name: W T KLEIN

DEC Investigator: SULLIVAN

Notifier Name:

Caller Agency: FRANKLIN CONTRACTOR

Contact for more spill info:

Spiller: SHELL SERVICE STATION

Spiller Phone: (516) 942-4122

Notifier Phone:

Caller Phone: (718) 762-5200

Contact Person Phone:

---

Spill Date	Date Cleanup Ceased	Cause of Spill	PBS # Involved	Resource Affected	Meets Cleanup Standards	Penalty Recommended
04/26/1989	04/30/1991	TANK TEST FAILURE	2-190411	GROUNDWATER	UNKNOWN	NO

Material Spilled	Material Class	Quantity Spilled	Units	Unk Quantity Spilled ?	Quantity Recovered	Units	Unk Quantity Recovered ?
GASOLINE	PETROLEUM	-1.000	UNKNOWN	NO	0.000	UNKNOWN	NO

Caller Remarks: 550 GALLON TANK FAILED TANK AUDITOR WITH A LEAK RATE OF .10GPH, WILL EXCAVATE & REPAIR & RETEST, POSSIBLE PIPE LEAK, DEC INVESTIGATED SITE.

DEC Investigator Remarks: NO DEC INVESTIGATOR REMARKS GIVEN FOR THIS SPILL.

Map Identification Number 143 COOPER PARK Spill Number: 9414384 Close Date: 03/29/1996

295 JACKSON STREET

BROOKLYN, NY NO ZIP PROVIDED

MAP LOCATION INFORMATION

Site location mapped by: ADDRESS MATCHING

Approximate distance from property: 1422 feet to the NE

ADDRESS CHANGE INFORMATION

Revised street: NO CHANGE

Revised zip code: NO CHANGE

Source of Spill: OTHER NON COMM/INSTITUTIONAL

Spiller: NYC HOUSING AUTHORITY

Spiller Phone: (212) 306-3142

Notifier Type: TANK TESTER

Notifier Name:

Notifier Phone:

Caller Name: SEBASTIAN LORIFICE

Caller Agency: NYC HOUSING AUTHORITY

Caller Phone: (212) 306-3233

DEC Investigator: HEALY

Contact for more spill info:

Contact Person Phone:

Spill Class: KNOWN RELEASE WITH MINIMAL POTENTIAL FOR FIRE OR HAZARD; DEC RESPONSE; WILLING RP; CORRECTIVE ACTION TAKEN

Spill Date	Date Cleanup Ceased	Cause of Spill	PBS # Involved	Resource Affected	Meets Cleanup Standards	Penalty Recommended
01/31/1995		TANK TEST FAILURE	2-474630	ON LAND	NO	NO

Material Spilled	Material Class	Quantity Spilled	Units	Unk Quantity Spilled ?	Quantity Recovered	Units	Unk Quantity Recovered ?
#4 FUEL OIL	PETROLEUM	-1.000	GALLONS	NO	0.000	GALLONS	NO

Caller Remarks: TANK TEST-GROSS FAILURE

DEC Investigator Remarks: 10/10/95: This is additional information about material spilled from the translation of the old spill file: TTF.

**Map Identification Number 144**      **COOPER PARK**  
95 JACKSON STREET

**Spill Number: 9414271**      **Close Date:03/29/1996**  
BROOKLYN, NY NO ZIP PROVIDED

## MAP LOCATION INFORMATION

Site location mapped by: ADDRESS MATCHING

Approximate distance from property: 1685 feet to the WNW

## ADDRESS CHANGE INFORMATION

Revised street: NO CHANGE

Revised zip code: NO CHANGE

Source of Spill: OTHER NON COMM/INSTITUTIONAL

Spiller: NYC HOUSING AUTHORITY

Spiller Phone: (212) 306-3142

Notifier Type: TANK TESTER

Notifier Name:

Notifier Phone:

Caller Name: SEBASTIAN LORIFICE

Caller Agency: NYC HOUSING AUTHORITY

Caller Phone: (212) 306-3233

DEC Investigator: HEALY

Contact for more spill info:

Contact Person Phone:

Spill Class: KNOWN RELEASE WITH MINIMAL POTENTIAL FOR FIRE OR HAZARD;DEC RESPONSE;WILLING RP;CORRECTIVE ACTION TAKEN

Spill Date	Date Cleanup Ceased	Cause of Spill	PBS # Involved	Resource Affected	Meets Cleanup Standards	Penalty Recommended
------------	---------------------	----------------	----------------	-------------------	-------------------------	---------------------

01/27/1995		TANK TEST FAILURE	2-474630	ON LAND	NO	NO
------------	--	-------------------	----------	---------	----	----

Material Spilled	Material Class	Quantity Spilled	Units	Unk Quantity Spilled ?	Quantity Recovered	Units	Unk Quantity Recovered ?
------------------	----------------	------------------	-------	------------------------	--------------------	-------	--------------------------

#2 FUEL OIL	PETROLEUM	-1.000	GALLONS	NO	0.000	GALLONS	NO
-------------	-----------	--------	---------	----	-------	---------	----

Caller Remarks: TANK TEST FAILURE - COULD NOT MAINTAIN LEVEL

DEC Investigator 10/10/95: This is additional information about material spilled from the translation of the old spill  
Remarks: file: TTF.

**Map Identification Number 145**      **WILLIAMSBURG**  
128 MAUJER ST

**Spill Number: 9104201**      **Close Date:04/27/1995**  
WILLIAMSBURG, NY NO ZIP PROVIDED

## MAP LOCATION INFORMATION

Site location mapped by: ADDRESS MATCHING

Approximate distance from property: 1697 feet to the SSW

## ADDRESS CHANGE INFORMATION

Revised street: NO CHANGE

Revised zip code: NO CHANGE

Source of Spill: OTHER NON COMM/INSTITUTIONAL

Spiller: NYCHA

Spiller Phone: (212) 306-3142

Notifier Type: TANK TESTER

Notifier Name:

Notifier Phone:

Caller Name: SEBASTIAN LOREFICE

Caller Agency: TANK TEST INC

Caller Phone: (718) 789-3770

DEC Investigator: HEALY

Contact for more spill info:

Contact Person Phone:

Spill Class: KNOWN RELEASE WITH MINIMAL POTENTIAL FOR FIRE OR HAZARD;DEC RESPONSE;WILLING RP;CORRECTIVE ACTION TAKEN

Spill Date	Date Cleanup Ceased	Cause of Spill	PBS # Involved	Resource Affected	Meets Cleanup Standards	Penalty Recommended
------------	---------------------	----------------	----------------	-------------------	-------------------------	---------------------

07/19/1991	04/27/1995	TANK TEST FAILURE	2-601883	ON LAND	UNKNOWN	NO
------------	------------	-------------------	----------	---------	---------	----

Material Spilled	Material Class	Quantity Spilled	Units	Unk Quantity Spilled ?	Quantity Recovered	Units	Unk Quantity Recovered ?
------------------	----------------	------------------	-------	------------------------	--------------------	-------	--------------------------

#4 FUEL OIL	PETROLEUM	-1.000	UNKNOWN	NO	0.000	UNKNOWN	NO
-------------	-----------	--------	---------	----	-------	---------	----

Caller Remarks: 8K TANK HORNER EZY CHECK; VISUAL GROSS LEAK, WILL REPAIR & RETEST. SEE SPILL # 9305275

DEC Investigator Remarks: NO DEC INVESTIGATOR REMARKS GIVEN FOR THIS SPILL.

Map Identification Number 146 WILLIAMSBURG HOUSES

125 STAGG WALK

Spill Number: 9811727 Close Date: 03/29/1999

BROOKLYN, NY NO ZIP PROVIDED

MAP LOCATION INFORMATION

Site location mapped by: ADDRESS MATCHING

Approximate distance from property: 2119 feet to the SSW

ADDRESS CHANGE INFORMATION

Revised street: NO CHANGE

Revised zip code: NO CHANGE

Source of Spill: PRIVATE DWELLING

Spiller: NYC HOUSING AUTHORITY

Spiller Phone:

Notifier Type: TANK TESTER

Notifier Name:

Notifier Phone:

Caller Name: SEBASTIAN LOREFICE

Caller Agency: NEW YORK CITY HOUSING AUT

Caller Phone: (212) 306-3229

DEC Investigator: SACCACIO

Contact for more spill info:

Contact Person Phone:

Spill Class: KNOWN RELEASE WITH MINIMAL POTENTIAL FOR FIRE OR HAZARD; DEC RESPONSE; WILLING RP; CORRECTIVE ACTION TAKEN

Spill Date	Date Cleanup Ceased	Cause of Spill	PBS # Involved	Resource Affected	Meets Cleanup Standards	Penalty Recommended
12/17/1998		TANK TEST FAILURE	' -475157'	ON LAND	NO	NO


Material Spilled	Material Class	Quantity Spilled	Units	Unk Quantity Spilled ?	Quantity Recovered	Units	Unk Quantity Recovered ?
#2 FUEL OIL	PETROLEUM	0.000	GALLONS	NO	0.000	GALLONS	NO

TANK TEST INFORMATION

Tank Number	Tank Size	Tank Test Method	Leak Rate	Gross Leak or Failure
1	20000.000	HORNER EZ CHECK	0.000	UNKNOWN

Caller Remarks: ISOLATE AND RETEST.

DEC Investigator Remarks: 3/29/99 -Saccacio- Subsequent tank test failure. Previous tank test failure (9810259) on 11/13/98 will remain open. Spill closed 3/29/99



\* - Compass directions can vary substantially for sites located very close to the subject property address.

Revised zip code: NO CHANGE

Contact Person Phone:

Revised zip code: NO CHANGE

Contact Person Phone:

Spill Date	Date Cleanup Ceased	Cause of Spill	Resource Affected	Meets Cleanup Standards	Penalty Recommended
------------	---------------------	----------------	-------------------	-------------------------	---------------------



Spill Class: NO SPILL OCCURRED;NO DEC RESPONSE;NO CORRECTIVE ACTION REQUIRED

Spill Date	Date Cleanup Ceased	Cause of Spill	Resource Affected		Meets Cleanup Standards		Penalty Recommended	
07/14/1997		UNKNOWN	AIR		NO		NO	
Material Spilled		Material Class	Quantity Spilled	Units	Unk Quantity Spilled ?	Quantity Recovered	Units	Unk Quantity Recovered ?
TAR		PETROLEUM	0.000	GALLONS	NO	0.000	GALLONS	NO
Caller Remarks:	TARING OPERATION 24HRS A DAY - FUMES ARE AFFECTING HEALTH OF CALL WHO LIVES ACROSS STREET - WIND DIRECTION TODAY IS MAKING IT WORSE							
DEC Investigator Remarks:	NO DEC ACTION REQUIRED. CHECKED WITH RADCLIFFE FROM THE AIR UNIT, HE REFERRED ME TO THE DEP. 337-4357							

**Map Identification Number 150**      **MANHATTAN AVE & POWERS ST**  
 MANHATTAN AVE / POWERS ST

**Spill Number: 9403707**      **Close Date:03/06/1995**

## MAP LOCATION INFORMATION

Site location mapped by: ADDRESS MATCHING

Approximate distance from property: 1375 feet to the SW

BROOKLYN, NEW YORK, NY NO ZIP PROVIDED

## ADDRESS CHANGE INFORMATION

Revised street: NO CHANGE

Revised zip code: NO CHANGE

Source of Spill: UNKNOWN  
 Notifier Type: LOCAL AGENCY  
 Caller Name: ROB MILLER  
 DEC Investigator: TIBBE

Notifier Name:  
 Caller Agency: CLEAN HARBORS  
 Contact for more spill info:

Spiller: UNKNOWN

Spiller Phone:  
 Notifier Phone:  
 Caller Phone: (908) 248-1997  
 Contact Person Phone:

Spill Class: KNOWN RELEASE WITH MINIMAL POTENTIAL FOR FIRE OR HAZARD;NO DEC RESPONSE;WILLING RP;CORRECTIVE ACTION TAKEN

Spill Date	Date Cleanup Ceased	Cause of Spill	Resource Affected	Meets Cleanup Standards	Penalty Recommended
06/16/1994		OTHER	ON LAND	NO	NO

Material Spilled	Material Class	Quantity Spilled	Units	Unk Quantity Spilled ?	Quantity Recovered	Units	Unk Quantity Recovered ?
WASTE OIL	PETROLEUM	-1.000	POUNDS	NO	0.000	POUNDS	YES

Caller Remarks: WILL CLEAN UP THIS P.M.

DEC Investigator 10/10/95: This is additional information about material spilled from the translation of the old spill  
 Remarks: file: SLUDGE MUD. CLEANED BY NYNEX.

**Map Identification Number 151**      **104 KINGSLAND AVE/BKLYN**  
 104 KINGSLAND AVENUE

**Spill Number: 9012712**      **Close Date:03/15/1991**

NEW YORK CITY, NY NO ZIP PROVIDED

## MAP LOCATION INFORMATION

Site location mapped by: ADDRESS MATCHING

Approximate distance from property: 1976 feet to the N

## ADDRESS CHANGE INFORMATION

Revised street: NO CHANGE

Revised zip code: NO CHANGE

Source of Spill: OTHER COMM/INDUSTRIAL  
 Notifier Type: AFFECTED PERSONS  
 Caller Name: ARMANDO AMELIS  
 DEC Investigator: MILLER

Notifier Name:  
 Caller Agency: CITIZEN  
 Contact for more spill info:

Spiller:

Spiller Phone:  
 Notifier Phone:  
 Caller Phone: (718) 599-5506  
 Contact Person Phone:

Spill Date	Date Cleanup Ceased	Cause of Spill	Resource Affected	Meets Cleanup Standards	Penalty Recommended
01/15/1991	03/15/1991	UNKNOWN	ON LAND	UNKNOWN	NO

NO MATERIAL INFORMATION GIVEN FOR THIS SITE

Caller Remarks: STRONG ODOR FROM BASEMENT,DEC INSPECTED BASEMENT,NOTED SUMP WITH CLEAN3" DRAIN BUT FRESH WATER RUNNING INTO SUMP THRU WALL,POSSIBLE BUSTED WATER PIPE,PAINT LIKE ODOR IN BASEMENT & UPSTAIRS.

DEC Investigator 03/15/91: DEC INVESTIGATED NEARBY DRUM RECYCLING FACILITY,OPERATOR INDICATED NO CHEMICALS WERE  
 Remarks: DISCHARGED INTO SEWERS,5 FT DEEP SUMP ON PROPERTY,DEC CONTACTED NYCDEP(IWCS). 10/10/95: This is additional

Map Identification Number 152		DEVOE ST / MORGAN AVE		Spill Number: 9711483		Close Date:01/16/1998	
		DEVOE ST / MORGAN AVE		BROOKLYN, NY		NO ZIP PROVIDED	
MAP LOCATION INFORMATION				ADDRESS CHANGE INFORMATION			
Site location mapped by: ADDRESS MATCHING				Revised street: NO CHANGE			
Approximate distance from property: 1994 feet to the E				Revised zip code: NO CHANGE			
Source of Spill: COMMERCIAL VEHICLE				Spiller: UNKNOWN		Spiller Phone:	
Notifier Type: FEDERAL GOVERNMENT		Notifier Name:				Notifier Phone:	
Caller Name: ELIE SEINT-JEAN		Caller Agency: DEP				Caller Phone: (718) 595-4653	
DEC Investigator: TOMASELLO		Contact for more spill info: CALLER				Contact Person Phone: (718) 595-4653	

Spill Date	Date Cleanup Ceased	Cause of Spill	Resource Affected	Meets Cleanup Standards	Penalty Recommended
01/13/1998		OTHER	ON LAND	NO	NO

Material Spilled	Material Class	Quantity Spilled	Units	Unk Quantity Spilled ?	Quantity Recovered	Units	Unk Quantity Recovered ?
#4 FUEL OIL	PETROLEUM	0.000	GALLONS	YES	0.000	GALLONS	NO

DEC Investigator      NOT LEAKING.   NOT IN OUR PROGRAM.   NYC DOS RESPONSIBILITY.  
Remarks:

Map Identification Number 153		IFO HOUSE		Spill Number: 9905189		Close Date:09/28/1999	
		143 AINSLIE ST		BROOKLYN, NY		NO ZIP PROVIDED	
MAP LOCATION INFORMATION				ADDRESS CHANGE INFORMATION			
Site location mapped by: ADDRESS MATCHING				Revised street: NO CHANGE			
Approximate distance from property: 2000 feet to the WSW				Revised zip code: NO CHANGE			
Source of Spill: PRIVATE DWELLING				Spiller: RESIDENCE		Spiller Phone: ( ) -	
Notifier Type: AFFECTED PERSONS		Notifier Name:		Notifier Phone:			
Caller Name: ANONYMOUS		Caller Agency: CITIZEN		Caller Phone: (000) 000-0000			
DEC Investigator: HUANG		Contact for more spill info:		Contact Person Phone:			

Spill Class: NO SPILL OCCURRED;DEC RESPONSE;NO CORRECTIVE ACTION REQUIRED

Spill Date	Date Cleanup Ceased	Cause of Spill	Resource Affected	Meets Cleanup Standards	Penalty Recommended
07/30/1999		OTHER	ON LAND	NO	NO

Material Spilled	Material Class	Quantity Spilled	Units	Unk Quantity Spilled ?	Quantity Recovered	Units	Unk Quantity Recovered ?
---------------------	-------------------	---------------------	-------	---------------------------	-----------------------	-------	-----------------------------

RAW SEWAGE NON-PETROLEUM/NON-HAZARDOUS 0.000 GALLONS YES 0.000 GALLONS NO

-----  
 Caller Remarks: caller reports sewage coming from property listed above, has been going on for over 1 month.  
 -----

DEC Investigator NO OIL SPILL.  
 Remarks:

**Map Identification Number 154****Spill Number: 9902184 Close Date:06/22/1999**

MEADOW ST &amp; WATERBURY ST

BROOKLYN, NY NO ZIP PROVIDED

## MAP LOCATION INFORMATION

Site location mapped by: ADDRESS MATCHING

Approximate distance from property: 2060 feet to the SE

## ADDRESS CHANGE INFORMATION

Revised street: MEADOW ST / WATERBURY ST

Revised zip code: NO CHANGE

Source of Spill: UNKNOWN

Spiller: UNKNOWN

Spiller Phone: ( ) -

Notifier Type: LOCAL AGENCY

Notifier Name: MR. NIXON

Notifier Phone: (212) 788-4043

Caller Name: ELIE SAINT-JEAN

Caller Agency: NYC DEP HAZMAT

Caller Phone: (718) 595-4653

DEC Investigator: SANGESLAND

Contact for more spill info:

Contact Person Phone:

Spill Class: KNOWN RELEASE WITH MINIMAL POTENTIAL FOR FIRE OR HAZARD;NO DEC RESPONSE;WILLING RP;CORRECTIVE ACTION TAKEN

Spill Date	Date Cleanup Ceased	Cause of Spill	Resource Affected	Meets Cleanup Standards	Penalty Recommended
------------	---------------------	----------------	-------------------	-------------------------	---------------------

05/25/1999		UNKNOWN	ON LAND	NO	NO
------------	--	---------	---------	----	----

Material Spilled	Material Class	Quantity Spilled	Units	Unk Quantity Spilled ?	Quantity Recovered	Units	Unk Quantity Recovered ?
------------------	----------------	------------------	-------	------------------------	--------------------	-------	--------------------------

WASTE OIL	PETROLEUM	0.000	GALLONS	NO	0.000	GALLONS	NO
-----------	-----------	-------	---------	----	-------	---------	----

-----  
 Caller Remarks: CALLER STATES 2 55 GALLON DRUMMS WERE FOUND IN TACT ON MEADOW ST BETWEEN WATERBURY AND BOGART STS.  
 -----

DEC Investigator PIN #01036 (ABANDONED DRUM)/SEE SPILL #9930008  
 Remarks:

**Map Identification Number 155****18 DIVISION PL/BKLYN****Spill Number: 9103684 Close Date:07/03/1991**

18 DIVISION PLACE

NEW YORK CITY, NY NO ZIP PROVIDED

## MAP LOCATION INFORMATION

Site location mapped by: ADDRESS MATCHING

Approximate distance from property: 2144 feet to the NNE

## ADDRESS CHANGE INFORMATION

Revised street: NO CHANGE

Revised zip code: NO CHANGE

Source of Spill: OTHER COMM/INDUSTRIAL

Spiller: GOODMAN BARREL CO

Spiller Phone:

Notifier Type: CITIZEN

Notifier Name:

Notifier Phone:

Caller Name: RANDALL AUSTIN

Caller Agency: NYSDEC

Caller Phone: (718) 482-4933

DEC Investigator: AUSTIN

Contact for more spill info:

Contact Person Phone:

Spill Date	Date Cleanup Ceased	Cause of Spill	Resource Affected	Meets Cleanup Standards	Penalty Recommended
------------	---------------------	----------------	-------------------	-------------------------	---------------------

06/28/1991	07/03/1991	OTHER	ON LAND	UNKNOWN	NO		
Material Spilled	Material Class	Quantity Spilled	Units	Unk Quantity Spilled ?	Quantity Recovered	Units	Unk Quantity Recovered ?
UNKNOWN MATERIAL	UNKNOWN	100.000	GALLONS	NO	0.000	GALLONS	NO

Caller Remarks: REQUEST BY ASSEMBLYMAN LENTOL'S ON SPILL EVENT AT ABOVE SPILL LOCATION, NEIGHBORS OF SITE CONCERNED AS TO WHAT HAPPENED, DEC (AUSTIN) GOT REPORT FROM NYCDEP (HERNANDEZ).

DEC Investigator Remarks: 07/03/91: FIRE STARTED OUTSIDE BLDG THAT MELTED TWO DRUMS OF MURIATIC ACID, SPILL CONTAINED ON PROPERTY & CLEANED UP BY RESPONSIBLE PARTY, INFO CONVEYED TO ASSEMBLYMAN'S OFFICE.

**Map Identification Number 156**      **MANHOLE 4939**      **Spill Number: 9901889**      **Close Date: 10/18/1999**  
 564 METROPOLITAN AVE      BROOKLYN, NY NO ZIP PROVIDED

MAP LOCATION INFORMATION      ADDRESS CHANGE INFORMATION  
 Site location mapped by: ADDRESS MATCHING      Revised street: 564 METROPOLITAN AVE  
 Approximate distance from property: 2237 feet to the W      Revised zip code: 11211

Source of Spill: UNKNOWN      Spiller: UNKNOWN      Spiller Phone: (   ) -  
 Notifier Type: AFFECTED PERSONS      Notifier Name: SAME      Notifier Phone:  
 Caller Name: FRANK MASSERIA      Caller Agency: CON EDISON      Caller Phone: (212) 580-6763  
 DEC Investigator: O'CONNELL      Contact for more spill info: SAME      Contact Person Phone:

Spill Class: KNOWN RELEASE WITH MINIMAL POTENTIAL FOR FIRE OR HAZARD; NO DEC RESPONSE; WILLING RP; CORRECTIVE ACTION TAKEN

Spill Date	Date Cleanup Ceased	Cause of Spill	Resource Affected	Meets Cleanup Standards	Penalty Recommended
05/18/1999		UNKNOWN	ON LAND	NO	NO

Material Spilled	Material Class	Quantity Spilled	Units	Unk Quantity Spilled ?	Quantity Recovered	Units	Unk Quantity Recovered ?
UNKNOWN MATERIAL	UNKNOWN	1.000	GALLONS	NO	0.000	GALLONS	NO

Caller Remarks: con ed #124959 spill in manhole pending cleanup

DEC Investigator Remarks: Con ed e2mis notes: Approx 1 gallon unknown fluid on approx 15 gallons water in mh, 564 Metropolitan ave, does not look like oil contained, does not see any sewer connection- cant tell if there is a sump due to water. Sees just primary cable in structure no joint regulator. He called chem lab and they're on their way to take 2 samples id and pcb. Color of water is brownish color and is poamy. <1ppm pcb unknown liquid: 1 gal pcb 1ppm AROCLOR 1242 1PPM AROCLOR 1254 1PPM AROCLOR 1260 1PPM <1.0 PPM CLEANUP COMPLETE AND TAG REMOVED. Incident is closed.

**Map Identification Number 157**      **MASPETH AVE & VANDERVOORT**  
 MASPETH AVE & VANDERVOORT

**Spill Number: 9313045**      **Close Date:02/03/1994**

## MAP LOCATION INFORMATION

Site location mapped by: ADDRESS MATCHING

Approximate distance from property: 2239 feet to the ENE

BROOKLYN, NY NO ZIP PROVIDED

## ADDRESS CHANGE INFORMATION

Revised street: MASPETH AVE / VANDERVOORT AV

Revised zip code: NO CHANGE

Source of Spill: UNKNOWN

Notifier Type: FIRE DEPARTMENT

Caller Name: FIREMAN RICHARD SMITH

DEC Investigator: HEALY

Notifier Name:

Caller Agency: NY FD HAZMAT

Contact for more spill info:

Spiller: UNK

Spiller Phone:

Notifier Phone:

Caller Phone: (718) 476-6288

Contact Person Phone:

Spill Class: KNOWN RELEASE WITH MINIMAL POTENTIAL FOR FIRE OR HAZARD;DEC RESPONSE;WILLING RP;CORRECTIVE ACTION TAKEN

Spill Date	Date Cleanup Ceased	Cause of Spill	Resource Affected	Meets Cleanup Standards	Penalty Recommended
02/03/1994	02/03/1994	UNKNOWN	ON LAND	UNKNOWN	NO

Material Spilled	Material Class	Quantity Spilled	Units	Unk Quantity Spilled ?	Quantity Recovered	Units	Unk Quantity Recovered ?
DIESEL	PETROLEUM	-1.000	UNKNOWN	NO	0.000	UNKNOWN	NO

Caller Remarks: REC'D ANNON. CALL DISPATCHED UNIT TO LOCATION DEP NOTIFIED. FD IS ON SCENE DOING CLEAN UP - CALL BACK  
 REQUESTED - FIREMAN SMITH SAYS FALSE ALARM - TIRE FIRE.

DEC Investigator Remarks: NO DEC INVESTIGATOR REMARKS GIVEN FOR THIS SPILL.

**Map Identification Number 158**

392 LEONARD ST

BROOKLYN, NY NO ZIP PROVIDED

**Spill Number: 9900802**      **Close Date:08/10/1999**

## MAP LOCATION INFORMATION

Site location mapped by: ADDRESS MATCHING

Approximate distance from property: 2242 feet to the NW

## ADDRESS CHANGE INFORMATION

Revised street: NO CHANGE

Revised zip code: NO CHANGE

Source of Spill: OTHER COMM/INDUSTRIAL

Notifier Type: OTHER

Caller Name: MR TUROFF

DEC Investigator: SANGESLAND

Notifier Name:

Caller Agency: TRINITY PETROLEUM

Contact for more spill info: UNKNOWN

Spiller:

Spiller Phone:

Notifier Phone:

Caller Phone: (718) 257-8470

Contact Person Phone: ( ) -

Spill Class: KNOWN RELEASE WITH MINIMAL POTENTIAL FOR FIRE OR HAZARD;NO DEC RESPONSE;WILLING RP;CORRECTIVE ACTION TAKEN

Spill Date	Date Cleanup Ceased	Cause of Spill	Resource Affected	Meets Cleanup Standards	Penalty Recommended
04/21/1999		UNKNOWN	ON LAND	NO	NO

Material Spilled	Material Class	Quantity Spilled	Units	Unk Quantity Spilled ?	Quantity Recovered	Units	Unk Quantity Recovered ?
MOTOR OIL	PETROLEUM	0.000	GALLONS	YES	0.000	GALLONS	NO

Caller Remarks: CALLER STATES THAT DURING REMOVAL OF 550 GAL TANKS CONTAMINATED SOIL WAS FOUND.

DEC Investigator Remarks: 5/19/99 SPOKE TO REED TUROFF (TRINITY CONSULTING - 718-257-8470) HE SAID THE OLD TANKS WERE PULLED IN APRIL. SINCE A PROBLEM WAS FOUND, NO NEW TANKS HAVE BEEN INSTALLED AND THE OWNER & OPERATOR ARE IN DISCUSSIONS AS TO WHO IS RESPONSIBLE AND WHAT WILL BE DONE. ACCORDING TO MR. TUROFF, THE OPERATORS ARE: KAY SINGH AND K. JANGI (718-388-3329). OWNERS ARE: DIMITRI (DAVID) SHTAIRMAN AND WALTER ROMANSKY (718-388-3464) 7/28/99 SPOKE WITH DIMITRI SHTAIRMAN - HE SAYS A NEW LEASE WAS SIGNED WITH KAY SINGH FOR THE STATION AND MR. SINGH AS OPERATOR IS RESPONSIBLE FOR ALL ENVIRONMENTAL WORK ON THE SITE. DIMITRI SAYS THAT ALL CONTAMINATED SOIL HAS BEEN DUG OUT AND REMOVED. HE SAYS END POINT SAMPLES OF THE OPEN HOLE WERE TAKEN BY ASTEM LAB INC (DR. NORMAN MUNROE 718-459-3770). RIGHT NOW THE SITE HAS A LARGE OPEN HOLE AND THEY ARE NOW WAITING FOR THE CONTRACTOR TO INSTALL THE NEW TANK & SYSTEM, BACKFILL AND REPAVE THE SITE. 8/10/99 - ASTEM LABORATORIES, INC. SUBMITTED A REPORT SHOWING 6 END POINT SAMPLES (1 EACH SIDE, 2 BOTTOM) TAKEN FROM PIT WHERE 550 TANKS WERE. ALL SAMPLES WERE TESTED FOR 8021 + MTBE. ALL RESULTS INDICATE BTEX AND MTBE WERE <50 PPB. CLOSE OUT (CPT SAYS OK)

Map Identification Number 159 MANHOLE #TM1091

TEN EYCK ST/MORGAN AVE

Spill Number: 9814175 Close Date:04/02/1999

BROOKLYN, NY NO ZIP PROVIDED

MAP LOCATION INFORMATION

Site location mapped by: ADDRESS MATCHING

Approximate distance from property: 2347 feet to the ESE

ADDRESS CHANGE INFORMATION

Revised street: NO CHANGE

Revised zip code: NO CHANGE

Source of Spill: OTHER COMM/INDUSTRIAL

Spiller: UNK

Spiller Phone: ( ) -

Notifier Type: RESPONSIBLE PARTY

Notifier Name: STEVE ROMERO

Notifier Phone: (212) 580-6763

Caller Name: STEVE ROMERO

Caller Agency: CON EDISON

Caller Phone: (212) 580-6763

DEC Investigator: O'CONNELL

Contact for more spill info: STEVE ROMERO

Contact Person Phone: (212) 580-6763

Spill Class: KNOWN RELEASE WITH MINIMAL POTENTIAL FOR FIRE OR HAZARD;NO DEC RESPONSE;WILLING RP;CORRECTIVE ACTION TAKEN

Spill Date	Date Cleanup Ceased	Cause of Spill	Resource Affected	Meets Cleanup Standards	Penalty Recommended
02/24/1999		UNKNOWN	ON LAND	NO	NO

Material Spilled	Material Class	Quantity Spilled	Units	Unk Quantity Spilled ?	Quantity Recovered	Units	Unk Quantity Recovered ?
UNKNOWN PETROLEUM	PETROLEUM	25.000	GALLONS	NO	0.000	GALLONS	YES

Caller Remarks: SAMPLES HAVE BEEN TAKEN - UNIT HAS PCB'S 116PPM-CON ED#123270

DEC Investigator Remarks: DEC Inspector notes: 2/24/99: Dave Perez ERT, got call from Kim Hanna, DEP. He is enroute to scene. will phone in update. Con ed e2mis notes: 25 gallons unknown oil on 500 gallons water in TM while on work assignment. There are no sewers connection to the unit. Unit was not pressure tested. Historical PCB records show 116ppm. Ron James called again and stated that they estimate the actual oil amount from 1-5 gallons. Flush crew on location and starting clean up. A.Howell-O.S. Flush ops- reports pressure tested unit and ok. <1.00ppm Primary side cleaned and soaking pending flashpoint and oil ID results. Vactor and tanker loaded on location. STructure is making water through floor flush ops will follow up after results are recieved. Results are presence of an oily substance similar to a light fuel oil. Flash point >140DEG. Update 3/17/99: 1645hrs: cleanup completed as per D.Bankhead, Flush operator.

UNKNOWN PETROLEUM	PETROLEUM	1.000	GALLONS	NO	0.000	GALLONS	NO
-------------------	-----------	-------	---------	----	-------	---------	----



-----  
 Caller Remarks: 1 OUNCE IN VAULTED SERVICE BOX - CASE #123525 -  
 -----

DEC Investigator Remarks: DEC Inspector notes: 3/10/99 1427: emailed ERT's for e2mis reports. Con ed e2mis notes: <1.0ppm, cleanup completed.

**Map Identification Number 162 30 SKILLMAN AVE**  
 30 SKILLMAN AVE

**Spill Number: 9200714 Close Date:04/21/1992**

MAP LOCATION INFORMATION

Site location mapped by: ADDRESS MATCHING

Approximate distance from property: 2395 feet to the W

BKLYN, NY NO ZIP PROVIDED

ADDRESS CHANGE INFORMATION

Revised street: NO CHANGE

Revised zip code: NO CHANGE

Source of Spill: UNKNOWN

Notifier Type: CITIZEN

Caller Name: AL TUDESCO

DEC Investigator: TOMASELLO

Notifier Name:

Caller Agency:

Contact for more spill info:

Spiller:

Spiller Phone:

Notifier Phone:

Caller Phone: (718) 389-7968

Contact Person Phone:

Spill Class: KNOWN RELEASE WITH MINIMAL POTENTIAL FOR FIRE OR HAZARD;NO DEC RESPONSE;WILLING RP;CORRECTIVE ACTION TAKEN

Spill Date	Date Cleanup Ceased	Cause of Spill	Resource Affected	Meets Cleanup Standards	Penalty Recommended
04/18/1992	04/21/1992	UNKNOWN	AIR	UNKNOWN	NO

Material Spilled	Material Class	Quantity Spilled	Units	Unk Quantity Spilled ?	Quantity Recovered	Units	Unk Quantity Recovered ?
GASOLINE	PETROLEUM	-1.000	UNKNOWN	NO	0.000	UNKNOWN	NO

Caller Remarks: FUMES/ODOR

DEC Investigator Remarks: NO DEC INVESTIGATOR REMARKS GIVEN FOR THIS SPILL.

**Map Identification Number 163 VS 3971**  
 BAYARD ST/LENARD ST

**Spill Number: 9900576 Close Date:04/26/1999**

MAP LOCATION INFORMATION

Site location mapped by: ADDRESS MATCHING

Approximate distance from property: 2431 feet to the NW

BROOKLYN, NY NO ZIP PROVIDED

ADDRESS CHANGE INFORMATION

Revised street: BAYARD ST / LEONARD ST

Revised zip code: 11222

Source of Spill: OTHER COMM/INDUSTRIAL

Notifier Type: RESPONSIBLE PARTY

Caller Name: MIKE CESARE

DEC Investigator: O'CONNELL

Notifier Name: PACE

Caller Agency: CON EDISON

Contact for more spill info: MIKE CESARE

Spiller: UNKNOWN

Spiller Phone:

Notifier Phone: (212) 580-6763

Caller Phone: (212) 580-6763

Contact Person Phone: (212) 580-6763

Spill Class: KNOWN RELEASE WITH MINIMAL POTENTIAL FOR FIRE OR HAZARD;NO DEC RESPONSE;WILLING RP;CORRECTIVE ACTION TAKEN

Spill Date	Date Cleanup Ceased	Cause of Spill	Resource Affected	Meets Cleanup Standards	Penalty Recommended
04/15/1999		UNKNOWN	ON LAND	NO	NO

Material Spilled	Material Class	Quantity Spilled	Units	Unk Quantity Spilled ?	Quantity Recovered	Units	Unk Quantity Recovered ?
UNKNOWN PETROLEUM	PETROLEUM	1.000	GALLONS	NO	0.000	GALLONS	NO

Caller Remarks: APPROX 1 ONCE OF ABOVE MATERIAL DISCOVERED AT ABOVE LOCATION. CLEAN UP PENDING TEST RESULTS. CON ED #124261. NO CALL BACK REQUESTED.

DEC Investigator	Con ed e2mis notes: Found unknown & undiaperable sheen in VS 3971 on 20 gallons of water. Spill is contained.
Remarks:	Sump pit only in structure no sewer connection. Pressure tested VS o.k. records show V.S. to have 224 ppms (FDR 6B53) <1.0 ppm, 4-16-99, 0400 hrs, K. Hufford flush reports in VS3971 cleanup completed.

Map Identification Number 164	GAS STATION	Spill Number: 9608904	Close Date:10/18/1996
	25 SKILLMAN AVE	BROOKLYN, NY NO ZIP PROVIDED	

MAP LOCATION INFORMATION	ADDRESS CHANGE INFORMATION
Site location mapped by: ADDRESS MATCHING	Revised street: NO CHANGE
Approximate distance from property: 2450 feet to the W	Revised zip code: NO CHANGE

Source of Spill:	GASOLINE STATION	Spiller:	GAS STATION	Spiller Phone:	(000) 000-0000
Notifier Type:	OTHER	Notifier Name:	JERRY ESPOSITO	Notifier Phone:	(718) 389-0009
Caller Name:	JERRY ESPOSITO	Caller Agency:	CITIZEN COMMUNITY BOARD 1	Caller Phone:	(718) 389-0009
DEC Investigator:	KRIMGOLD	Contact for more spill info:	UNKNOWN	Contact Person Phone:	(000) 000-0000

Spill Class: KNOWN RELEASE THAT CREATES POTENTIAL FOR FIRE OR HAZARD;DEC RESPONSE;WILLING RP;CORRECTIVE ACTION TAKEN

Spill Date	Date Cleanup Ceased	Cause of Spill	Resource Affected	Meets Cleanup Standards	Penalty Recommended
10/17/1996		OTHER	ON LAND	NO	NO

Material Spilled	Material Class	Quantity Spilled	Units	Unk Quantity Spilled ?	Quantity Recovered	Units	Unk Quantity Recovered ?
GASOLINE	PETROLEUM	0.000	GALLONS	YES	0.000	GALLONS	YES

Caller Remarks: citizens are complaining of gasoline fumes-feel that the under ground tanks at gas station are leaking

DEC Investigator Remarks: NO DEC INVESTIGATOR REMARKS GIVEN FOR THIS SPILL.

**Map Identification Number 165**      **HAND FABRICATION CO**  
262 MESEROLE ST

**Spill Number: 8803151**      **Close Date:07/12/1988**  
NYC, NY NO ZIP PROVIDED

## MAP LOCATION INFORMATION

Site location mapped by: MANUAL MAPPING (4)

Approximate distance from property: 2473 feet to the SSE

## ADDRESS CHANGE INFORMATION

Revised street: NO CHANGE

Revised zip code: NO CHANGE

Source of Spill: OTHER COMM/INDUSTRIAL

Notifier Type: CITIZEN

Caller Name: BOB STOLARZ

DEC Investigator: SIGONA

Notifier Name:

Caller Agency: US EPA

Contact for more spill info:

Spiller: SAME

Spiller Phone: (718) 417-8746

Notifier Phone:

Caller Phone: (201) 906-6182

Contact Person Phone:

Spill Date	Date Cleanup Ceased	Cause of Spill	Resource Affected	Meets Cleanup Standards	Penalty Recommended
07/12/1988	07/12/1988	OTHER	AIR	UNKNOWN	NO

Material Spilled	Material Class	Quantity Spilled	Units	Unk Quantity Spilled ?	Quantity Recovered	Units	Unk Quantity Recovered ?
UNKNOWN PETROLEUM	PETROLEUM	-1.000	GALLONS	NO	0.000	GALLONS	NO

Caller Remarks: DRUMS ARE LEAKING & FUMES ARE MAKING WORKERS SICK. DRUMS ARE ON THE GROUND FLOOR THROUGH MAIN DOOR TO THE BACK OF THE MAIN ROOM.

DEC Investigator Remarks: NO DEC INVESTIGATOR REMARKS GIVEN FOR THIS SPILL.

**Map Identification Number 166**      **222 MORGAN AVENUE**  
222 MORGAN AVENUE

**Spill Number: 9312206**      **Close Date:01/17/1994**  
BROOKLYN, NY NO ZIP PROVIDED

## MAP LOCATION INFORMATION

Site location mapped by: MANUAL MAPPING (3)

Approximate distance from property: 2480 feet to the ESE

## ADDRESS CHANGE INFORMATION

Revised street: NO CHANGE

Revised zip code: NO CHANGE

Source of Spill: OTHER COMM/INDUSTRIAL

Notifier Type: FIRE DEPARTMENT

Caller Name: FO MCCARDLE

DEC Investigator: O'DOWD

Notifier Name:

Caller Agency: NYC FD

Contact for more spill info:

Spiller: SAME

Spiller Phone:

Notifier Phone:

Caller Phone: (718) 476-6288

Contact Person Phone:

Spill Class: KNOWN RELEASE WITH MINIMAL POTENTIAL FOR FIRE OR HAZARD;DEC RESPONSE;WILLING RP;CORRECTIVE ACTION TAKEN

Spill Date	Date Cleanup Ceased	Cause of Spill	Resource Affected	Meets Cleanup Standards	Penalty Recommended
01/17/1994	01/17/1994	OTHER	ON LAND	UNKNOWN	NO

Material Spilled	Material Class	Quantity Spilled	Units	Unk Quantity Spilled ?	Quantity Recovered	Units	Unk Quantity Recovered ?
WASTE OIL	PETROLEUM	20.000	GALLONS	NO	0.000	GALLONS	NO


Caller Remarks: FIRE @ PLANT NOTIFIED DEP, UNK. ACTIONS. 11/18 UPDATE ROBERT KEPICH / DEP 595-6777 / 50-60 GAL DIESSEL HYDRAULIC NO CALL BACK. 100PM SPOKE TO ENZO HE SAID FIRE DIESSEL HYDRAULIC OIL P/U DISPOSE INDRUM

Material	Material	Quantity	Unk	Quantity	Quantity	Unk	Quantity
----------	----------	----------	-----	----------	----------	-----	----------

Spilled	Class	Spilled	Units	Spilled ?	Recovered	Units	Recovered ?
DIESEL	PETROLEUM	10.000	GALLONS	NO	10.000	GALLONS	NO

-----  
Caller Remarks:      there was a lack of over fill protection on tanks which allowed spill - all material was cleaned up - mark  
                         tibbe is familiar with facility  
-----

DEC Investigator      SEE FILE.  
Remarks:



-----  
**CLOSED STATUS HAZARDOUS SPILLS - MISC. SPILL CAUSES - EQUIPMENT FAILURE, HUMAN ERROR, TANK OVERFILL, DELIBERATE SPILL, TRAFFIC ACCIDENT, HOUSEKEEPING, ABANDONED DRUM, AND VANDALISM - IDENTIFIED WITHIN 1/2 MILE SEARCH RADIUS.**  
 All spills mapped and profiled within 1/4 Mile. Between 1/4 Mile and 1/2 Mile, spills reported to be greater than 100 units and spills reported in the NYSDEC Fall 1998 MTBE Survey are mapped and profiled.  
 Spills reported to be less than 100 units are listed in a table at the end of this section.  
 -----

\* - Compass directions can vary substantially for sites located very close to the subject property address.

Map Identification Number 169      MERIT S/S / BKLN      Spill Number: 8909052      Close Date: 12/14/1989  
    METROPOLITAN & BUSHWICK      BKLN, NY NO ZIP PROVIDED

## MAP LOCATION INFORMATION

Site location mapped by: MANUAL MAPPING (1)  
 Approximate distance from property: 0 feet

## ADDRESS CHANGE INFORMATION

Revised street: 810 METROPOLITAN AVE  
 Revised zip code: 11211

Source of Spill: TANK TRUCK	Spiller: ISL TRANS	Spiller Phone: (718) 384-9824
Notifier Type: RESPONSIBLE PARTY	Notifier Name:	Notifier Phone:
Caller Name: STEVE HACKETT	Caller Agency: ISLAND TRANSPORTATION	Caller Phone: (718) 821-6900
DEC Investigator: SIGONA	Contact for more spill info:	Contact Person Phone:

Spill Date	Date Cleanup Ceased	Cause of Spill	Resource Affected	Meets Cleanup Standards	Penalty Recommended
12/14/1989	12/14/1989	EQUIPMENT FAILURE	IN SEWER	UNKNOWN	NO

Material Spilled	Material Class	Quantity Spilled	Units	Unk Quantity Spilled ?	Quantity Recovered	Units	Unk Quantity Recovered ?
DIESEL	PETROLEUM	8.000	GALLONS	NO	0.000	GALLONS	NO

Caller Remarks: MECHANICAL FAILURE - DIESEL SPURTED OUT BECAUSE OF PRESSURE. TYREE TO CLEAN. (718) 4762058. NO DIESEL  
 IMPACT TO GROUNDWATER, CATCH BASIN CLEANED OUT BY ITC.

DEC Investigator Remarks: NO DEC INVESTIGATOR REMARKS GIVEN FOR THIS SPILL.

**Map Identification Number 170**      **METROPOLITAN AVE/MERRIT**  
 METROPOLITAN&BUSHWICK AVE

**Spill Number: 8903546**      **Close Date:07/10/1989**

## MAP LOCATION INFORMATION

Site location mapped by: MANUAL MAPPING (1)

Approximate distance from property: 0 feet

NEW YORK CITY, NY NO ZIP PROVIDED

## ADDRESS CHANGE INFORMATION

Revised street: 810 METROPOLITAN AVE

Revised zip code: 11211

Source of Spill: GASOLINE STATION

Notifier Type: RESPONSIBLE PARTY

Caller Name: SCOTT ALLENWICK

DEC Investigator: AUSTIN

Notifier Name:

Caller Agency: ISLAND TRANSPORTATION

Contact for more spill info:

Spiller: ISLAND TRANSPORTATION

Spiller Phone:

Notifier Phone:

Caller Phone: (718) 821-6900

Contact Person Phone:

Spill Date	Date Cleanup Ceased	Cause of Spill	Resource Affected	Meets Cleanup Standards	Penalty Recommended
07/09/1989	07/10/1989	TANK OVERFILL	ON LAND	UNKNOWN	NO

Material Spilled	Material Class	Quantity Spilled	Units	Unk Quantity Spilled ?	Quantity Recovered	Units	Unk Quantity Recovered ?
GASOLINE	PETROLEUM	5.000	GALLONS	NO	0.000	GALLONS	NO

Caller Remarks: FIRE DEPT ON SCENE, SPILL CLEANED UP WITH SPEEDY DRY, REPORT CONFIRMEDWITH FIRE DEPT DISPATCHER.

DEC Investigator Remarks: 07/10/89: NO ACTION REQUIRED OF DEC DUE TO SIZE OF SPILL.

**Map Identification Number 171**      **810 METROPOLITAN AV/MERIT**  
 810 METROPOLITAN AVENUE

**Spill Number: 8807632**      **Close Date:12/18/1988**

## MAP LOCATION INFORMATION

Site location mapped by: MANUAL MAPPING (1)

Approximate distance from property: 0 feet

NEW YORK CITY, NY NO ZIP PROVIDED

## ADDRESS CHANGE INFORMATION

Revised street: 810 METROPOLITAN AVE

Revised zip code: NO CHANGE

Source of Spill: GASOLINE STATION

Notifier Type: CITIZEN

Caller Name: ROBERT RYAN

DEC Investigator: TOMASELLO

Notifier Name:

Caller Agency: CITIZEN

Contact for more spill info:

Spiller: DRIVER (PHILIP HALL)

Spiller Phone: (516) 731-4100

Notifier Phone:

Caller Phone: (516) 694-4800

Contact Person Phone:

Spill Date	Date Cleanup Ceased	Cause of Spill	Resource Affected	Meets Cleanup Standards	Penalty Recommended
12/18/1988	12/18/1988	HUMAN ERROR	ON LAND	UNKNOWN	NO

Material Spilled	Material Class	Quantity Spilled	Units	Unk Quantity Spilled ?	Quantity Recovered	Units	Unk Quantity Recovered ?
GASOLINE	PETROLEUM	100.000	GALLONS	NO	0.000	GALLONS	NO

Caller Remarks: SPEEDY DRY CREW ON THE WAY.

DEC Investigator Remarks: NO DEC INVESTIGATOR REMARKS GIVEN FOR THIS SPILL.

Map Identification Number 172 SHELL Spill Number: 8901576 Close Date:05/17/1989  
2 BUSHWICK AV BKLN, NY NO ZIP PROVIDED

## MAP LOCATION INFORMATION

Site location mapped by: MANUAL MAPPING (1)

Approximate distance from property: 49 feet to the W\*

## ADDRESS CHANGE INFORMATION

Revised street: NO CHANGE

Revised zip code: NO CHANGE

Source of Spill: TANK TRUCK

Notifier Type: RESPONSIBLE PARTY

Caller Name: TOM MITCHELL

DEC Investigator: TAYLOR

Notifier Name:

Caller Agency: SHELL

Contact for more spill info:

Spiller: SHELL

Spiller Phone:

Notifier Phone:

Caller Phone: (718) 383-4066

Contact Person Phone:

Spill Date	Date Cleanup Ceased	Cause of Spill	Resource Affected	Meets Cleanup Standards	Penalty Recommended
05/16/1989	05/17/1989	HUMAN ERROR	IN SEWER	UNKNOWN	NO

Material Spilled	Material Class	Quantity Spilled	Units	Unk Quantity Spilled ?	Quantity Recovered	Units	Unk Quantity Recovered ?
GASOLINE	PETROLEUM	20.000	GALLONS	NO	0.000	GALLONS	NO

Caller Remarks: RAIN WASHED PRODUCT INTO SEWER.

DEC Investigator Remarks: NO DEC INVESTIGATOR REMARKS GIVEN FOR THIS SPILL.

Map Identification Number 173 25 BUSHWICK AVE Spill Number: 9512040 Close Date:07/04/1999  
25 BUSHWICK AVE BROOKLYN, NY NO ZIP PROVIDED

## MAP LOCATION INFORMATION

Site location mapped by: ADDRESS MATCHING

Approximate distance from property: 242 feet to the SSE

## ADDRESS CHANGE INFORMATION

Revised street: NO CHANGE

Revised zip code: NO CHANGE

Source of Spill: PRIVATE DWELLING

Notifier Type: RESPONSIBLE PARTY

Caller Name: BARBARA GUNSON

DEC Investigator: ZHITOMIRSKY

Spiller: BAERENKLAU FUEL OIL

Notifier Name: DAVID WHITAKER

Caller Agency: BAERENKLAU FUEL OIL

Contact for more spill info: MR GONZALEZ

Spiller Phone: (718) 647-4200

Notifier Phone: (718) 647-4200

Caller Phone: (718) 647-4200

Contact Person Phone: (718) 456-1874

Spill Class: KNOWN RELEASE WITH MINIMAL POTENTIAL FOR FIRE OR HAZARD;NO DEC RESPONSE;WILLING RP;CORRECTIVE ACTION TAKEN

Spill Date	Date Cleanup Ceased	Cause of Spill	Resource Affected	Meets Cleanup Standards	Penalty Recommended
12/23/1995		TANK OVERFILL	ON LAND	NO	NO

Material Spilled	Material Class	Quantity Spilled	Units	Unk Quantity Spilled ?	Quantity Recovered	Units	Unk Quantity Recovered ?
#2 FUEL OIL	PETROLEUM	2.000	GALLONS	NO	0.000	GALLONS	YES

Caller Remarks: tank over fill onto concrete drive way-oil co on scene for cleanup



DEC Investigator Remarks: NO DEC INVESTIGATOR REMARKS GIVEN FOR THIS SPILL.

Map Identification Number 174 385 HUMBOLT ST.  
385 HUMBOLT ST.

Spill Number: 9302207 Close Date: 04/25/1994

BROOKLYN, NY NO ZIP PROVIDED

## MAP LOCATION INFORMATION

Site location mapped by: MANUAL MAPPING (3)

Approximate distance from property: 340 feet to the NW

## ADDRESS CHANGE INFORMATION

Revised street: 385 HUMBOLDT ST

Revised zip code: 11211

Source of Spill: PRIVATE DWELLING

Notifier Type: HEALTH DEPARTMENT

Caller Name: DBETSY BANREY

DEC Investigator: SULLIVAN

Notifier Name:

Caller Agency: NYC DEP

Contact for more spill info:

Spiller: IN BACK YARD RES.AUTO REP

Spiller Phone:

Notifier Phone:

Caller Phone: (718) 595-6777

Contact Person Phone:

Spill Class: KNOWN RELEASE WITH MINIMAL POTENTIAL FOR FIRE OR HAZARD;DEC RESPONSE;WILLING RP;CORRECTIVE ACTION TAKEN

Spill Date	Date Cleanup Ceased	Cause of Spill	Resource Affected	Meets Cleanup Standards	Penalty Recommended
05/17/1993	04/25/1994	HOUSEKEEPING	ON LAND	UNKNOWN	NO

Material Spilled	Material Class	Quantity Spilled	Units	Unk Quantity Spilled ?	Quantity Recovered	Units	Unk Quantity Recovered ?
JET FUEL	PETROLEUM	0.000	UNKNOWN	NO	0.000	UNKNOWN	NO
MOTOR OIL	PETROLEUM	0.000	UNKNOWN	NO	0.000	UNKNOWN	NO

Caller Remarks: DUMP OIL ON GROUND OIL IS SEEPING INTO NOTIFIERS HOME THRU WALL BETWEEN YARD (192 CONSELVEA ST. NOTIFIER ADDRESS.) NYC DEP HAG MAT WAS NOTIFIED.

DEC Investigator Remarks: NO DEC INVESTIGATOR REMARKS GIVEN FOR THIS SPILL.

Map Identification Number 175 880 METROPOLITAN AVE  
880 METROPOLITAN AVE

Spill Number: 9303810 Close Date: 06/24/1993

BROOKLYN, NY NO ZIP PROVIDED

## MAP LOCATION INFORMATION

Site location mapped by: MANUAL MAPPING (3)

Approximate distance from property: 577 feet to the E

## ADDRESS CHANGE INFORMATION

Revised street: NO CHANGE

Revised zip code: 11211

Source of Spill: UNKNOWN

Notifier Type: OTHER

Caller Name: (CONFIDENT)

DEC Investigator: CAMMISA

Notifier Name:

Caller Agency: CITIZEN

Contact for more spill info:

Spiller: ALL CITY SERVICES

Spiller Phone:

Notifier Phone:

Caller Phone:

Contact Person Phone:

Spill Class: NO SPILL OCCURRED;NOT POSSIBLE

Spill Date	Date Cleanup Ceased	Cause of Spill	Resource Affected	Meets Cleanup Standards	Penalty Recommended
06/16/1993	06/24/1993	DELIBERATE	ON LAND	UNKNOWN	NO

Material	Material	Quantity	Unk Quantity	Quantity	Unk Quantity
----------	----------	----------	--------------	----------	--------------

Spilled	Class	Spilled	Units	Spilled ?	Recovered	Units	Recovered ?
WASTE OIL	PETROLEUM	0.000	POUNDS	NO	0.000	POUNDS	NO

-----  
Caller Remarks: DUMPING LIQUIDS, MATERIALS GREASE - HIS DOG GOT VERY SICK - DUMPING THINGS INTO STORM DRAIN.  
-----

DEC Investigator Remarks: NO DEC INVESTIGATOR REMARKS GIVEN FOR THIS SPILL.

Map Identification Number 176 419 HUMBOLDT ST  
419 HUMBOLDT ST

Spill Number: 9109966 Close Date:12/19/1991

BKLYN, NY NO ZIP PROVIDED

## MAP LOCATION INFORMATION

Site location mapped by: ADDRESS MATCHING

Approximate distance from property: 852 feet to the NNW

## ADDRESS CHANGE INFORMATION

Revised street: NO CHANGE

Revised zip code: NO CHANGE

Source of Spill: OTHER COMM/INDUSTRIAL

Notifier Type: RESPONSIBLE PARTY

Caller Name: P LAPORE

DEC Investigator: GELLER

Notifier Name:

Caller Agency: WHALECO

Contact for more spill info:

Spiller: WHALECO

Spiller Phone:

Notifier Phone:

Caller Phone: (718) 852-7000

Contact Person Phone:

Spill Date	Date Cleanup Ceased	Cause of Spill	Resource Affected	Meets Cleanup Standards	Penalty Recommended
12/18/1991	12/19/1991	HUMAN ERROR	ON LAND	UNKNOWN	NO

Material Spilled	Material Class	Quantity Spilled	Units	Unk Quantity Spilled ?	Quantity Recovered	Units	Unk Quantity Recovered ?
#2 FUEL OIL	PETROLEUM	1.000	GALLONS	NO	0.000	GALLONS	NO

-----  
Caller Remarks: SORBENT APPLIED & PICKED UP.  
-----

DEC Investigator Remarks: NO DEC INVESTIGATOR REMARKS GIVEN FOR THIS SPILL.

Map Identification Number 177 SKILLMAN AVE. & GRAHAM AV  
SKILLMAN AVE./GRAHAM AVE.

Spill Number: 8701082 Close Date:05/08/1987

NEW YORK CITY, NY NO ZIP PROVIDED

## MAP LOCATION INFORMATION

Site location mapped by: ADDRESS MATCHING

Approximate distance from property: 859 feet to the WNW

## ADDRESS CHANGE INFORMATION

Revised street: NO CHANGE

Revised zip code: NO CHANGE

Source of Spill: UNKNOWN

Notifier Type: POLICE DEPARTMENT

Caller Name:

DEC Investigator:

Notifier Name:

Caller Agency:

Contact for more spill info:

Spiller: UNKNOWN

Spiller Phone:

Notifier Phone:

Caller Phone:

Contact Person Phone:

Spill Date	Date Cleanup Ceased	Cause of Spill	Resource Affected	Meets Cleanup Standards	Penalty Recommended
05/07/1987	05/08/1987	ABANDONED DRUM	ON LAND	UNKNOWN	NO

Material	Material	Quantity	Unk Quantity	Quantity	Unk Quantity
----------	----------	----------	--------------	----------	--------------

DEC Investigator Remarks: NO DEC INVESTIGATOR REMARKS GIVEN FOR THIS SPILL.

Revised zip code: NO CHANGE

Contact Person Phone:

Revised zip code: NO CHANGE

Contact Person Phone:

Spill Date	Date Cleanup Ceased	Cause of Spill	Resource Affected	Meets Cleanup Standards	Penalty Recommended
------------	---------------------	----------------	-------------------	-------------------------	---------------------

Spill Class: KNOWN RELEASE WITH MINIMAL POTENTIAL FOR FIRE OR HAZARD;NO DEC RESPONSE;WILLING RP;CORRECTIVE ACTION TAKEN								
Spill Date	Date Cleanup Ceased	Cause of Spill	Resource Affected		Meets Cleanup Standards		Penalty Recommended	
10/01/1993	10/01/1993	HUMAN ERROR	ON LAND		UNKNOWN		NO	
Material Spilled		Material Class	Quantity Spilled	Units	Unk Quantity Spilled ?	Quantity Recovered	Units	Unk Quantity Recovered ?
#2 FUEL OIL		PETROLEUM	20.000	GALLONS	NO	0.000	GALLONS	NO
Caller Remarks: SPILL ON CONCRETE AT VENT - METRO CREW DOING CLEAN UP - POSSIBLE OVER ORDERED.								
DEC Investigator Remarks: NO DEC INVESTIGATOR REMARKS GIVEN FOR THIS SPILL.								

Spill Number: 8805035      Close Date:09/13/1988  
NYC, NY   NO ZIP PROVIDED

## ADDRESS CHANGE INFORMATION

Revised street: NO CHANGE

Revised zip code: NO CHANGE

Spiller Phone: (718) 383-1400

Notifier Phone:

Caller Phone: (212) 669-8923

Contact Person Phone:

Spill Date	Date Cleanup Ceased	Cause of Spill	Resource Affected	Meets Cleanup Standards	Penalty Recommended
09/09/1988	09/13/1988	TANK OVERFILL	ON LAND	UNKNOWN	NO

Material Spilled	Material Class	Quantity Spilled	Units	Unk Quantity Spilled ?	Quantity Recovered	Units	Unk Quantity Recovered ?
#2 FUEL OIL	PETROLEUM	300.000	GALLONS	NO	200.000	GALLONS	NO

Caller Remarks: NYFD PUMPED 200 GALS INTO DRUMS, COVERED REMAINING PRODUCT. NYFD HAS NOTIFIED SPILLER TO FINISH CLEAN-UP.

DEC Investigator Remarks: NO DEC INVESTIGATOR REMARKS GIVEN FOR THIS SPILL.

Spill Number: 8809821      Close Date:12/04/1992

NEW YORK CITY, NY NO ZIP PROVIDED

## ADDRESS CHANGE INFORMATION

Revised street: 144 MAUJER ST

Revised zip code: 11206

Spiller Phone:

Notifier Phone:

Caller Phone: (718) 476-6288

Contact Person Phone:

Spill Class: KNOWN RELEASE THAT CREATES POTENTIAL FOR FIRE OR HAZARD;DEC RESPONSE;UNABLE/UNWILLING RP;CORRECTIVE ACTION TAKEN

Spill Date	Date Cleanup Ceased	Cause of Spill	Resource Affected	Meets Cleanup Standards	Penalty Recommended
03/21/1989	12/04/1992	TANK OVERFILL	ON LAND	UNKNOWN	NO

Material Spilled	Material Class	Quantity Spilled	Units	Unk Quantity Spilled ?	Quantity Recovered	Units	Unk Quantity Recovered ?
#6 FUEL OIL	PETROLEUM	200.000	GALLONS	NO	0.000	GALLONS	NO

Caller Remarks: SPILL HAPPENED DURING A TRANSFER OF OIL FROM ONE TANK TO ANOTHER, CAP WAS NOT TIGHTENED IN FILL BOX, OIL SPILLED ON ROADWAY & 40 GALLONS IN SEWER.

Material Spilled	Material Class	Quantity Spilled	Units	Unk Quantity Spilled ?	Quantity Recovered	Units	Unk Quantity Recovered ?
------------------	----------------	------------------	-------	------------------------	--------------------	-------	--------------------------

#4 FUEL OIL PETROLEUM 100.000 GALLONS NO 0.000 GALLONS NO

Caller Remarks: CONTAINED CLEANED UP BY BAYSIDE FUEL OIL - PUT INTO DRUM - SPEEDY DRY USED. 350/PM CALLED GENTILE - SPILL  
ON CONCRETE & ASPHALT AT PARKING LOT - FUEL CO. & H.A. CLEANED UP QUICKLY BECAUSE IT WAS RAINI

DEC Investigator Remarks: NO DEC INVESTIGATOR REMARKS GIVEN FOR THIS SPILL.

Map Identification Number 185 43 HERBERT STREET,BKLYN/R  
43 HERBERT ST.

Spill Number: 8606018 Close Date:12/23/1986

NYC, NY NO ZIP PROVIDED

MAP LOCATION INFORMATION

Site location mapped by: ADDRESS MATCHING

Approximate distance from property: 1875 feet to the NNW

ADDRESS CHANGE INFORMATION

Revised street: NO CHANGE

Revised zip code: NO CHANGE

Source of Spill: UNKNOWN

Spiller: UNK

Spiller Phone:

Notifier Type: POLICE DEPARTMENT

Notifier Name:

Notifier Phone:

Caller Name:

Caller Agency:

Caller Phone:

DEC Investigator:

Contact for more spill info:

Contact Person Phone:

Spill Date	Date Cleanup Ceased	Cause of Spill	Resource Affected	Meets Cleanup Standards	Penalty Recommended
12/23/1986	12/23/1986	ABANDONED DRUM	ON LAND	UNKNOWN	NO

NO MATERIAL INFORMATION GIVEN FOR THIS SITE

Caller Remarks: RADIO-ACTIVE WASTE.

DEC Investigator Remarks: 10/10/95: This is additional information about material spilled from the translation of the old spill  
file: RADIO-ACTIVE WASTE.

Map Identification Number 186 NATIONAL DRUM  
35 BEADEL STREET

Spill Number: 8601471 Close Date:06/02/1986

BROOKLYN, NY NO ZIP PROVIDED

MAP LOCATION INFORMATION

Site location mapped by: MANUAL MAPPING (3)

Approximate distance from property: 2502 feet to the NNE

ADDRESS CHANGE INFORMATION

Revised street: NO CHANGE

Revised zip code: NO CHANGE

Source of Spill: OTHER COMM/INDUSTRIAL

Spiller: NATIONAL DRUM. CO.

Spiller Phone:

Notifier Type: AFFECTED PERSONS

Notifier Name:

Notifier Phone:

Caller Name:

Caller Agency:

Caller Phone:

DEC Investigator:

Contact for more spill info:

Contact Person Phone:

Spill Date	Date Cleanup Ceased	Cause of Spill	Resource Affected	Meets Cleanup Standards	Penalty Recommended
06/02/1986	06/02/1986	EQUIPMENT FAILURE	AIR	UNKNOWN	NO

NO MATERIAL INFORMATION GIVEN FOR THIS SITE

Caller Remarks: BETWEEN KINGSLAND & MORGAN JUST OFF B.Q. EXPRESSWAY- NO ACTION AS YETCOMPLAINT WAS PREVIOUSLY RPTD TP EPA-ODOR

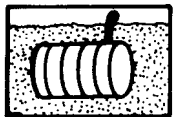
## ABD PATRICULATE PROBLEMS

-----  
 DEC Investigator 10/10/95: This is additional information about material spilled from the translation of the old spill  
 Remarks: file: SOAP DETERGENT PART. 06/02/86: ONGOING FOR SEVERAL YEARS. NO ACTION. EPA WAS NOTIFIED  
 SOME YEARS AGO. PROBLEM SCACRENED. BUT NOW RESUMED.  
 -----

**THE FOLLOWING CLOSED SPILLS FOR THIS CATEGORY WERE REPORTED BETWEEN 1/4 MILE AND 1/2 MILE FROM THE SUBJECT ADDRESS. THESE SPILLS WERE REPORTED TO BE LESS THAN 100 UNITS IN QUANTITY AND CAUSED BY: EQUIPMENT FAILURE, HUMAN ERROR, TANK OVERFILL, DELIBERATE SPILL, TRAFFIC ACCIDENT, HOUSEKEEPING, ABANDONED DRUM, OR VANDALISM. THESE SPILLS ARE NEITHER MAPPED NOR PROFILED IN THIS REPORT.**

FACILITY ID	FACILITY NAME	STREET	CITY
9900019		716 GRAND ST	BROOKLYN
9508699	DEAN REALTY CORP	678 GRAND ST	BROOKLYN
9400072	375 MANHATTAN AVENUE	375 MANHATTAN AVENUE	BROOKLYN
9805219	179 RICHARDSON ST	179 RICHARDSON ST	BROOKLYN
9900423	WILLIAMSBURG HOUSING	128 MAJUAR ST	BROOKLYN
9107819	WILLIAMSBURG	128 MAUJER ST	NEW YORK CITY
9208264	WILLIAMSBURG	128 MAUJER STREET	BROOKLYN
9414149	WILLIAMSBURG HOUSES	128 MAUJER STREET	BROOKLYN
9506468	WILLIAMSBURG HOUSES	128 MAUJER STREET	BROOKLYN
9608634	GELFAND RES.	398 MANHATTAN AVE	BROOKLYN
9606564	30 HERBERT	30 HERBERT ST	GREENPORT
9110920	WILLIAMSBURG HOUSES	211 STAGG WALK	BKLYN
9506548	WILLIAMSBURG HOUSES	211 STAGG WALK	BROOKLYN
9902388	EXIT RAMP OFF BQ EXPRESSW	HERBERT ST & HUMBOLDT ST	BROOKLYN
9210082	345 TENEYCK STREET	345 TENEYCK STREET	BROOKLYN
9509231	MEEKER AVE & HUMBOLDT ST	MEEKER AVE & HUMBOLDT ST	BROOKLYN
9413301	106 KINGSLAND AVENUE	106 KINGSLAND AVENUE	BROOKLYN
9401305	66 JACKSON STREET	66 JACKSON STREET	BROOKLYN, NEW YORK
8804872	BKLYN QUNS EXPWY/HUMBOLT	BQE NORTHBOUND/HUMBOLT ST	NEW YORK CITY
9303363	260 MORGAN AVE	260 MORGAN AVE	WILLIAMSBURG
9415279	WILLIAMSBURG HOUSES	125 STAGG WALK	BROOKLYN
9610158	SIGAGEL ASSOCIATES	1 REWE STREET	QUEENS
8803052	BROOKLYN-QUEENS EXPWY	BKLYN/QUNS EXPWY/MEEKER	NEW YORK CITY
9301340	250 MASPETH AVE	250 MASPETH AVE	BROOKLYN
9602062	POLE 57973	415 VANDERVOORT STREET	BROOKLYN
9510349	64 TEN EYKE STREET	64 TEN EYKE STREET	BROOKLYN
9909780	VANDERVOORT AVE/GRANT ST	VANDERVOORT AVE/GRANT ST	BROOKLYN
9707004	AMOCO STATION	243 MEEKER AVE	BROOKLYN
9111530	287 MASPETH AVE/GREENPT	287 MASPETH AVE/GREENPT	BKLYN





-----  
 \* PETROLEUM BULK STORAGE FACILITIES LESS THAN 400,000 GALLONS IDENTIFIED WITHIN THE 1/4 MILE SEARCH RADIUS \*  
 -----

PLEASE NOTE: \* Compass directions can vary substantially for sites located very close to the subject property address.

Map Identification Number 187 HESS 32522  
 810 METROPOLITAN AVENUE

Facility Id 2-297410 Source: NYS DEC  
 BROOKLYN, NY 11211

#### MAP LOCATION INFORMATION

Site location mapped by: MANUAL MAPPING (1)  
 Approximate distance from property: 0 feet

#### ADDRESS CHANGE INFORMATION

Revised street: NO CHANGE  
 Revised zip code: NO CHANGE

Expiration Date of the facility's registration certificate: 05/23/2005  
 Facility Phone Number: (732) 750-6000

TANK NUMBER	TANK STATUS	TANK CONTENT	CAPACITY GALLONS	TANK LOCATION	INSTALL DATE	TEST DATE	CLOSE DATE
1	CLOSED-RMVD FROM GROUND	UNLEADED GASOLINE	2000	UNDERGROUND	06/01/1979	09/01/1994	06/01/1995
2	CLOSED-RMVD FROM GROUND	UNLEADED GASOLINE	4000	UNDERGROUND	06/01/1979	09/01/1994	06/01/1995
3	CLOSED-RMVD FROM GROUND	UNLEADED GASOLINE	4000	UNDERGROUND	06/01/1979	07/01/1994	06/01/1995
4	CLOSED-RMVD FROM GROUND	UNLEADED GASOLINE	4000	UNDERGROUND	06/01/1979	09/01/1994	06/01/1995
6	CLOSED-RMVD FROM GROUND	DIESEL	4000	UNDERGROUND	06/01/1979	09/01/1994	06/01/1995
7	CLOSED-RMVD FROM GROUND	OTHER	550	UNDERGROUND	06/01/1979	07/01/1994	06/01/1995
008	IN SERVICE	UNLEADED GASOLINE	4000	UNDERGROUND	06/01/1995	08/01/1997	
009	IN SERVICE	UNLEADED GASOLINE	4000	UNDERGROUND	06/01/1995	08/01/1997	
010	IN SERVICE	UNLEADED GASOLINE	4000	UNDERGROUND	06/01/1995	08/01/1997	
011	IN SERVICE	UNLEADED GASOLINE	4000	UNDERGROUND	06/01/1995	08/01/1997	
012	IN SERVICE	DIESEL	4000	UNDERGROUND	06/01/1995	08/01/1997	
013	IN SERVICE	OTHER	600	UNDERGROUND	06/01/1995	08/01/1997	
0P5	CLOSED-IN PLACE	UNLEADED GASOLINE	2000	UNDERGROUND	06/01/1979	10/01/1989	02/01/1991

#### Toxicity Information Summary

CHEMICAL NAME	CAS-NO	ACUTE TOX	TUMOR TOX	MUTAG TOX	REPRO TOX	IRRIT TOX	MCL
UNLEADED GASOLINE	113373000	X	X			X	
DIESEL	68334305	X	X			X	
UNLEADED GASOLINE	113373000	X	X			X	
DIESEL	68334305	X	X			X	
UNLEADED GASOLINE	113373000	X	X			X	

Map Identification Number 188 AMOCO SERVICE STATION  
2 BUSHWICK AVENUE

Facility Id 2-190411 Source: NYS DEC  
BROOKLYN, NY 11211

## MAP LOCATION INFORMATION

Site location mapped by: MANUAL MAPPING (1)

Approximate distance from property: 50 feet to the W\*

## ADDRESS CHANGE INFORMATION

Revised street: NO CHANGE

Revised zip code: NO CHANGE

Expiration Date of the facility's registration certificate:

09/20/2003

Facility Phone Number:

(718) 599-5294

TANK NUMBER	TANK STATUS	TANK CONTENT	CAPACITY GALLONS	TANK LOCATION	INSTALL DATE	TEST DATE	CLOSE DATE
The following tank was deleted from the reported data. Data reflects last reported information.							
01	IN SERVICE	UNLEADED GASOLINE	4000	UNDERGROUND			
The following tank was deleted from the reported data. Data reflects last reported information.							
02	IN SERVICE	UNLEADED GASOLINE	4000	UNDERGROUND			
The following tank was deleted from the reported data. Data reflects last reported information.							
03	IN SERVICE	UNLEADED GASOLINE	2500	UNDERGROUND			
001	CLOSED-RMVD FROM GROUND	UNLEADED GASOLINE	550	UNDERGROUND	03/01/1992		05/01/1993
001	IN SERVICE	UNLEADED GASOLINE	4000	UNDERGROUND	07/01/1993		
002	CLOSED-RMVD FROM GROUND	UNLEADED GASOLINE	550	UNDERGROUND	03/01/1992		05/01/1993
002	IN SERVICE	UNLEADED GASOLINE	4000	UNDERGROUND	07/01/1993		
003	CLOSED-RMVD FROM GROUND	UNLEADED GASOLINE	550	UNDERGROUND	03/01/1992		05/01/1993
003	IN SERVICE	UNLEADED GASOLINE	2500	UNDERGROUND	07/01/1993		
004	CLOSED-RMVD FROM GROUND	UNLEADED GASOLINE	550	UNDERGROUND	03/01/1992		05/01/1993
004	CLOSED-CONV NON-REG USE #1 2 OR 4 FUEL OIL		275	ABOVEGROUND	07/01/1993		08/01/1996
005	CLOSED-RMVD FROM GROUND	UNLEADED GASOLINE	550	UNDERGROUND	03/01/1992		05/01/1993
005	IN SERVICE	USED OIL	275	ABOVEGROUND	07/01/1993		
006	CLOSED-RMVD FROM GROUND	UNLEADED GASOLINE	550	UNDERGROUND	03/01/1992		05/01/1993
007	CLOSED-RMVD FROM GROUND	UNLEADED GASOLINE	550	UNDERGROUND	03/01/1992		05/01/1993
008	CLOSED-RMVD FROM GROUND	UNLEADED GASOLINE	550	UNDERGROUND	03/01/1992		05/01/1993
009	CLOSED-RMVD FROM GROUND	UNLEADED GASOLINE	550	UNDERGROUND	03/01/1992		05/01/1993
010	CLOSED-RMVD FROM GROUND	OTHER	550	UNDERGROUND	03/01/1992		05/01/1993
011	CLOSED-RMVD FROM GROUND	#1 2 OR 4 FUEL OIL	550	UNDERGROUND	12/01/1968		05/01/1993

## Toxicity Information Summary

CHEMICAL NAME	CAS-NO	ACUTE TOX	TUMOR TOX	MUTAG TOX	REPRO TOX	IRRIT TOX	MCL
UNLEADED GASOLINE	113373000	X	X			X	
UNLEADED GASOLINE	113373000	X	X			X	
UNLEADED GASOLINE	113373000	X	X			X	

**Map Identification Number 189**      **LEROS REALTY CORP**  
850 METROPOLITAN AVE

**Facility Id 2-340804**    **Source: NYS DEC**  
BROOKLYN, NY 11211

## MAP LOCATION INFORMATION

Site location mapped by: ADDRESS MATCHING

Approximate distance from property: 212 feet to the E

## ADDRESS CHANGE INFORMATION

Revised street: NO CHANGE

Revised zip code: NO CHANGE

Expiration Date of the facility's registration certificate:

10/14/2003

Facility Phone Number:

(718) 782-8417

TANK NUMBER	TANK STATUS	TANK CONTENT	CAPACITY GALLONS	TANK LOCATION	INSTALL DATE	TEST DATE	CLOSE DATE
001	IN SERVICE	#1 2 OR 4 FUEL OIL	3000	ABOVEGROUND			

**Map Identification Number 190**      **ST FRANCIS OF PAOLA CHURCH**  
219 CONSELYEA ST

**Facility Id 2-316393**    **Source: NYS DEC**  
BKLYN, NY 11211

## MAP LOCATION INFORMATION

Site location mapped by: ADDRESS MATCHING

Approximate distance from property: 283 feet to the NNW

## ADDRESS CHANGE INFORMATION

Revised street: NO CHANGE

Revised zip code: NO CHANGE

Expiration Date of the facility's registration certificate:

07/10/2002

Facility Phone Number:

(718) 387-0256

TANK NUMBER	TANK STATUS	TANK CONTENT	CAPACITY GALLONS	TANK LOCATION	INSTALL DATE	TEST DATE	CLOSE DATE
001	IN SERVICE	#1 2 OR 4 FUEL OIL	3000	UNDERGROUND		07/01/1998	

**Map Identification Number 191**      **ST FRANCIS OF PAOLA SCHOOL**  
195 CONSELYEA ST

**Facility Id 2-201014**    **Source: NYS DEC**  
BROOKLYN, NY 11211

## MAP LOCATION INFORMATION

Site location mapped by: ADDRESS MATCHING

Approximate distance from property: 406 feet to the NW

## ADDRESS CHANGE INFORMATION

Revised street: NO CHANGE

Revised zip code: NO CHANGE

Expiration Date of the facility's registration certificate:

07/07/2002

Facility Phone Number:

(718) 782-1462

TANK NUMBER	TANK STATUS	TANK CONTENT	CAPACITY GALLONS	TANK LOCATION	INSTALL DATE	TEST DATE	CLOSE DATE
001	IN SERVICE	#1 2 OR 4 FUEL OIL	7500	ABOVEGROUND			

**Map Identification Number 192**      **FRANK LOVISI**  
308 GRAHAM AVE

**Facility Id 2-160180**    **Source: NYS DEC**  
BROOKLYN, NY 11211

## MAP LOCATION INFORMATION

Site location mapped by: ADDRESS MATCHING

Approximate distance from property: 833 feet to the SW

## ADDRESS CHANGE INFORMATION

Revised street: NO CHANGE

Revised zip code: NO CHANGE

Expiration Date of the facility's registration certificate:

07/10/2002

Facility Phone Number:

(516) 741-4873

TANK NUMBER	TANK STATUS	TANK CONTENT	CAPACITY GALLONS	TANK LOCATION	INSTALL DATE	TEST DATE	CLOSE DATE
001	IN SERVICE	#1 2 OR 4 FUEL OIL	1500	ABOVEGROUND			

**Map Identification Number 193**      **BRICKMER REALTY CORP**  
722 METROPOLITAN AVE

**Facility Id 2-374431**    **Source: NYS DEC**  
BKLYN, NY 11211

## MAP LOCATION INFORMATION

Site location mapped by: ADDRESS MATCHING

Approximate distance from property: 874 feet to the W

## ADDRESS CHANGE INFORMATION

Revised street: NO CHANGE

Revised zip code: NO CHANGE

Expiration Date of the facility's registration certificate:

10/02/2002

Facility Phone Number:

(718) 387-4843

TANK NUMBER	TANK STATUS	TANK CONTENT	CAPACITY GALLONS	TANK LOCATION	INSTALL DATE	TEST DATE	CLOSE DATE
001	IN SERVICE	#1 2 OR 4 FUEL OIL	3000	UNDERGROUND VAULTED W/ ACCESS			

**Map Identification Number 194**      **GLOVEMAN REALTY CORP**  
294 GRAHAM AVE

**Facility Id 2-329800**    **Source: NYS DEC**  
BKLYN, NY 11211

## MAP LOCATION INFORMATION

Site location mapped by: ADDRESS MATCHING

Approximate distance from property: 1045 feet to the SSW

## ADDRESS CHANGE INFORMATION

Revised street: NO CHANGE

Revised zip code: NO CHANGE

Expiration Date of the facility's registration certificate:

02/03/2003

Facility Phone Number:

(718) 387-3740

TANK NUMBER	TANK STATUS	TANK CONTENT	CAPACITY GALLONS	TANK LOCATION	INSTALL DATE	TEST DATE	CLOSE DATE
001	IN SERVICE	#1 2 OR 4 FUEL OIL	3000	UNDERGROUND		11/01/1999	

**Map Identification Number 195**      **CHEMICAL BANK**  
819 GRAND STREET

**Facility Id 2-601809**    **Source: NYS DEC**  
BROOKLYN, NY 11237

## MAP LOCATION INFORMATION

Site location mapped by: MANUAL MAPPING (3)  
Approximate distance from property: 1051 feet to the SSE

## ADDRESS CHANGE INFORMATION

Revised street: NO CHANGE  
Revised zip code: NO CHANGE

Expiration Date of the facility's registration certificate: 04/06/1999  
Facility Phone Number: (212) 622-0663

TANK NUMBER	TANK STATUS	TANK CONTENT	CAPACITY GALLONS	TANK LOCATION	INSTALL DATE	TEST DATE	CLOSE DATE
001	IN SERVICE	#1 2 OR 4 FUEL OIL	2500	ABOVEGROUND			

**Map Identification Number 196**      **ST NICHOLAS R C CHURCH**  
26 OLIVE ST

**Facility Id 2-241253**    **Source: NYS DEC**  
BROOKLYN, NY 11211

## MAP LOCATION INFORMATION

Site location mapped by: ADDRESS MATCHING  
Approximate distance from property: 1090 feet to the ESE

## ADDRESS CHANGE INFORMATION

Revised street: NO CHANGE  
Revised zip code: NO CHANGE

Expiration Date of the facility's registration certificate: 06/30/2002  
Facility Phone Number: (718) 388-1420

TANK NUMBER	TANK STATUS	TANK CONTENT	CAPACITY GALLONS	TANK LOCATION	INSTALL DATE	TEST DATE	CLOSE DATE
001	IN SERVICE	#1 2 OR 4 FUEL OIL	4000	ABOVEGROUND			

**Map Identification Number 197**      **EASTERN DISTRICT HIGH SCHOOL**  
850 GRAND STREET

**Facility Id 2-355623**    **Source: NYS DEC**  
BROOKLYN, NY 11211

## MAP LOCATION INFORMATION

Site location mapped by: ADDRESS MATCHING  
Approximate distance from property: 1124 feet to the SE

## ADDRESS CHANGE INFORMATION

Revised street: NO CHANGE  
Revised zip code: NO CHANGE

Expiration Date of the facility's registration certificate: 06/28/2003  
Facility Phone Number: (718) 391-6000

TANK NUMBER	TANK STATUS	TANK CONTENT	CAPACITY GALLONS	TANK LOCATION	INSTALL DATE	TEST DATE	CLOSE DATE
001	IN SERVICE	#1 2 OR 4 FUEL OIL	20000	ABOVEGROUND ON LEGS RACKS ETC			
002	IN SERVICE	#1 2 OR 4 FUEL OIL	20000	ABOVEGROUND ON LEGS RACKS ETC			

**Map Identification Number 198**      **PS 132**  
320 MANHATTAN AVENUE

**Facility Id 2-342289**    **Source: NYS DEC**  
BROOKLYN, NY 11211-2741

## MAP LOCATION INFORMATION

Site location mapped by: ADDRESS MATCHING

Approximate distance from property: 1126 feet to the W

## ADDRESS CHANGE INFORMATION

Revised street: NO CHANGE

Revised zip code: NO CHANGE

Expiration Date of the facility's registration certificate:

01/27/2004

Facility Phone Number:

(718) 391-6000

TANK NUMBER	TANK STATUS	TANK CONTENT	CAPACITY GALLONS	TANK LOCATION	INSTALL DATE	TEST DATE	CLOSE DATE
001	IN SERVICE	#1 2 OR 4 FUEL OIL	5000	ABOVEGROUND ON LEGS RACKS ETC	10/01/1993		

**Map Identification Number 199**      **ALL FREE REALTY CORP**  
881-5 GRAND ST

**Facility Id 2-478075**    **Source: NYS DEC**  
BKLN, NY 11211

## MAP LOCATION INFORMATION

Site location mapped by: ADDRESS MATCHING

Approximate distance from property: 1204 feet to the SE

## ADDRESS CHANGE INFORMATION

Revised street: 881 GRAND ST

Revised zip code: NO CHANGE

Expiration Date of the facility's registration certificate:

11/28/1994

Facility Phone Number:

(718) 384-9115

TANK NUMBER	TANK STATUS	TANK CONTENT	CAPACITY GALLONS	TANK LOCATION	INSTALL DATE	TEST DATE	CLOSE DATE
001	CLOSED BEFORE 4/1/91	UNLEADED GASOLINE	550	UNDERGROUND	06/01/1957		
002	CLOSED BEFORE 4/1/91	UNLEADED GASOLINE	550	UNDERGROUND	06/01/1957		
003	CLOSED BEFORE 4/1/91	UNLEADED GASOLINE	550	UNDERGROUND	06/01/1957		
004	CLOSED BEFORE 4/1/91	UNLEADED GASOLINE	550	UNDERGROUND	06/01/1957		
005	CLOSED BEFORE 4/1/91	UNLEADED GASOLINE	550	UNDERGROUND	06/01/1957		
006	CLOSED BEFORE 4/1/91	UNLEADED GASOLINE	4000	UNDERGROUND	06/01/1957		

## Toxicity Information Summary

CHEMICAL NAME	CAS-NO	ACUTE TOX	TUMOR TOX	MUTAG TOX	REPRO TOX	IRRIT TOX	MCL
UNLEADED GASOLINE	113373000	X	X			X	

**Map Identification Number 200**      **CONSYLEA ST. ASSOCIATION**  
211 AINSLEE STREET

**Facility Id 2-603138**    **Source: NYS DEC**  
BROOKLYN, NY 11211

## MAP LOCATION INFORMATION

Site location mapped by: ADDRESS MATCHING

Approximate distance from property: 1219 feet to the WSW

## ADDRESS CHANGE INFORMATION

Revised street: 211 AINSLEE ST

Revised zip code: NO CHANGE

Expiration Date of the facility's registration certificate:

10/03/2002

Facility Phone Number:

(718) 963-3793

TANK NUMBER	TANK STATUS	TANK CONTENT	CAPACITY GALLONS	TANK LOCATION	INSTALL DATE	TEST DATE	CLOSE DATE
001	IN SERVICE	#1 2 OR 4 FUEL OIL	6000	UNDERGROUND	12/01/1984	09/01/1999	

**Map Identification Number 201**      **KINGSLAND SERVICE STATION INC**  
51 KINGSLAND AVE

**Facility Id 2-070270**    **Source: NYS DEC**  
BROOKLYN, NY 11211

## MAP LOCATION INFORMATION

Site location mapped by: ADDRESS MATCHING

Approximate distance from property: 1238 feet to the NNE

## ADDRESS CHANGE INFORMATION

Revised street: NO CHANGE

Revised zip code: NO CHANGE

Expiration Date of the facility's registration certificate:

03/10/2002

Facility Phone Number:

(718) 389-6133

TANK NUMBER	TANK STATUS	TANK CONTENT	CAPACITY GALLONS	TANK LOCATION	INSTALL DATE	TEST DATE	CLOSE DATE
001	CLOSED-RMVD FROM GROUND	LEADED GASOLINE	1550	UNDERGROUND	01/01/1965		02/01/1990
001	IN SERVICE	UNLEADED GASOLINE	4000	UNDERGROUND	02/01/1990		
002	CLOSED-RMVD FROM GROUND	UNLEADED GASOLINE	550	UNDERGROUND	01/01/1965		02/01/1990
002	IN SERVICE	UNLEADED GASOLINE	4000	UNDERGROUND	02/01/1990		
003	CLOSED-RMVD FROM GROUND	LEADED GASOLINE	550	UNDERGROUND	01/01/1965		02/01/1990
003	IN SERVICE	UNLEADED GASOLINE	4000	UNDERGROUND	02/01/1990		
004	CLOSED-RMVD FROM GROUND	LEADED GASOLINE	550	UNDERGROUND	01/01/1965		02/01/1990
005	CLOSED-RMVD FROM GROUND	LEADED GASOLINE	550	UNDERGROUND	01/01/1965		02/01/1990
006	CLOSED-RMVD FROM GROUND	UNLEADED GASOLINE	4000	UNDERGROUND	06/01/1965		02/01/1990

## Toxicity Information Summary

CHEMICAL NAME	CAS-NO	ACUTE TOX	TUMOR TOX	MUTAG TOX	REPRO TOX	IRRIT TOX	MCL
UNLEADED GASOLINE	113373000	X	X			X	
UNLEADED GASOLINE	113373000	X	X			X	
UNLEADED GASOLINE	113373000	X	X			X	

Map Identification Number 202      MOBIL S/S 17BJ6  
51 KINGSLAND AVE

Facility Id 2-157392      Source: NYS DEC  
BROOKLYN, NY 11211

## MAP LOCATION INFORMATION

Site location mapped by: ADDRESS MATCHING

Approximate distance from property: 1238 feet to the NNE

## ADDRESS CHANGE INFORMATION

Revised street: NO CHANGE

Revised zip code: NO CHANGE

Expiration Date of the facility's registration certificate:

10/14/1993

Facility Phone Number:

(516) 234-4700

TANK NUMBER	TANK STATUS	TANK CONTENT	CAPACITY GALLONS	TANK LOCATION	INSTALL DATE	TEST DATE	CLOSE DATE
001	ADMINISTRATIVELY CLOSED	UNLEADED GASOLINE	550	UNDERGROUND	12/01/1966		02/01/1995
002	ADMINISTRATIVELY CLOSED	UNLEADED GASOLINE	550	UNDERGROUND	12/01/1966		02/01/1995
003	ADMINISTRATIVELY CLOSED	UNLEADED GASOLINE	550	UNDERGROUND	12/01/1966		02/01/1995
004	ADMINISTRATIVELY CLOSED	UNLEADED GASOLINE	550	UNDERGROUND	12/01/1966		02/01/1995
005	ADMINISTRATIVELY CLOSED	UNLEADED GASOLINE	550	UNDERGROUND	12/01/1966		02/01/1995
006	ADMINISTRATIVELY CLOSED	UNLEADED GASOLINE	4000	UNDERGROUND	12/01/1971		02/01/1995

## Toxicity Information Summary

CHEMICAL NAME	CAS-NO	ACUTE TOX	TUMOR TOX	MUTAG TOX	REPRO TOX	IRRIT TOX	MCL
UNLEADED GASOLINE	113373000	X	X			X	

Map Identification Number 203      PACOGON CORP  
677 METROPOLITAN AVE

Facility Id 2-250953      Source: NYS DEC  
BROOKLYN, NY 11211

## MAP LOCATION INFORMATION

Site location mapped by: ADDRESS MATCHING

Approximate distance from property: 1242 feet to the W

## ADDRESS CHANGE INFORMATION

Revised street: NO CHANGE

Revised zip code: NO CHANGE

Expiration Date of the facility's registration certificate:

07/07/2002

Facility Phone Number:

(718) 439-8326

TANK NUMBER	TANK STATUS	TANK CONTENT	CAPACITY GALLONS	TANK LOCATION	INSTALL DATE	TEST DATE	CLOSE DATE
001	IN SERVICE	#1 2 OR 4 FUEL OIL	4000	ABOVEGROUND			



**Map Identification Number 204**      **231 MAUJER STREET**  
231 MAUJER STREET

**Facility Id 2-466727 Source: NYS DEC**  
BROOKLYN, NY 11206

## MAP LOCATION INFORMATION

Site location mapped by: ADDRESS MATCHING

Approximate distance from property: 1266 feet to the SSE

## ADDRESS CHANGE INFORMATION

Revised street: NO CHANGE

Revised zip code: NO CHANGE

Expiration Date of the facility's registration certificate:

10/30/2003

Facility Phone Number:

(212) 806-8565

TANK NUMBER	TANK STATUS	TANK CONTENT	CAPACITY GALLONS	TANK LOCATION	INSTALL DATE	TEST DATE	CLOSE DATE
001	IN SERVICE	#1 2 OR 4 FUEL OIL	2000	ABOVEGROUND			

**Map Identification Number 205**      **DIME SAVINGS BANK**  
726 GRAND STREET

**Facility Id 2-601850 Source: NYS DEC**  
BROOKLYN, NY 11211

## MAP LOCATION INFORMATION

Site location mapped by: ADDRESS MATCHING

Approximate distance from property: 1277 feet to the SSW

## ADDRESS CHANGE INFORMATION

Revised street: NO CHANGE

Revised zip code: NO CHANGE

Expiration Date of the facility's registration certificate:

07/06/2004

Facility Phone Number:

(516) 568-3886

TANK NUMBER	TANK STATUS	TANK CONTENT	CAPACITY GALLONS	TANK LOCATION	INSTALL DATE	TEST DATE	CLOSE DATE
001	IN SERVICE	#1 2 OR 4 FUEL OIL	1500	UNDERGROUND		03/01/1999	
002	IN SERVICE	#1 2 OR 4 FUEL OIL	1500	UNDERGROUND		03/01/1999	

**Map Identification Number 206**      **WILLIAMSBURG**  
200 MAUJER STREET

**Facility Id 2-602348 Source: NYS DEC**  
BROOKLYN, NY 10007

## MAP LOCATION INFORMATION

Site location mapped by: ADDRESS MATCHING

Approximate distance from property: 1300 feet to the S

## ADDRESS CHANGE INFORMATION

Revised street: NO CHANGE

Revised zip code: 11206

Expiration Date of the facility's registration certificate:

07/19/2000

Facility Phone Number:

(212) 306-3142

TANK NUMBER	TANK STATUS	TANK CONTENT	CAPACITY GALLONS	TANK LOCATION	INSTALL DATE	TEST DATE	CLOSE DATE
001	CLOSED-IN PLACE	EMPTY	7000	UNDERGROUND	04/01/1978		09/01/1995
002	CLOSED-IN PLACE	EMPTY	7000	UNDERGROUND VAULTED W/ ACCESS	04/01/1978		09/01/1995

**Map Identification Number 207**      **916 GRAND REALTY CORPORATION**  
916 GRAND STREET (916-930 GRAND STREET)

**Facility Id 2-321257 Source: NYS DEC**  
BROOKLYN, NY 11211

## MAP LOCATION INFORMATION

Site location mapped by: ADDRESS MATCHING

Approximate distance from property: 1311 feet to the SE

## ADDRESS CHANGE INFORMATION

Revised street: 916 GRAND STREET

Revised zip code: NO CHANGE

Expiration Date of the facility's registration certificate: 12/18/2003  
Facility Phone Number: (718) 384-0705

TANK NUMBER	TANK STATUS	TANK CONTENT	CAPACITY GALLONS	TANK LOCATION	INSTALL DATE	TEST DATE	CLOSE DATE
001	IN SERVICE	UNLEADED GASOLINE	1100	UNDERGROUND	12/01/1982		
002	CLOSED-IN PLACE	DIESEL	500	UNDERGROUND	12/01/1966		

## Toxicity Information Summary

CHEMICAL NAME	CAS-NO	ACUTE TOX	TUMOR TOX	MUTAG TOX	REPRO TOX	IRRIT TOX	MCL
UNLEADED GASOLINE	113373000	X	X			X	
DIESEL	68334305	X	X			X	

**Map Identification Number 208**      **JOSEPH R FELLE**  
953 METROPOLITAN AVE

**Facility Id 2-305596 Source: NYS DEC**  
WILLIAMSBURG, NY 11211

## MAP LOCATION INFORMATION

Site location mapped by: ADDRESS MATCHING

Approximate distance from property: 1315 feet to the E


## ADDRESS CHANGE INFORMATION

Revised street: NO CHANGE

Revised zip code: NO CHANGE

Expiration Date of the facility's registration certificate: 02/03/2003  
Facility Phone Number: (718) 894-3653

TANK NUMBER	TANK STATUS	TANK CONTENT	CAPACITY GALLONS	TANK LOCATION	INSTALL DATE	TEST DATE	CLOSE DATE
001	IN SERVICE	#1 2 OR 4 FUEL OIL	3000	ABOVEGROUND	11/01/1957		



-----  
 \* HAZARDOUS WASTE GENERATORS/TRANSPORTERS IDENTIFIED WITHIN 1/4 MILE SEARCH RADIUS \*  
 -----

PLEASE NOTE: \* Compass directions can vary substantially for sites located very close to the subject property address.

<b>Map Identification Number 209</b>	<b>MERIT OIL CORPORATION</b>	<b>Facility Id NYD982185720</b>
	810 METROPOLITAN AVENUE	BROOKLYN, NY 11211
EPA (FINDS) Name:	MERIT OIL CORPORATION	
EPA (FINDS) Address:	810 METROPOLITAN AVE	BROOKLYN, 11211

MAP LOCATION INFORMATION

Site location mapped by: MANUAL MAPPING (1)  
 Approximate distance from property: 0 feet

ADDRESS CHANGE INFORMATION

Revised street: NO CHANGE  
 Revised zip code: NO CHANGE

US EPA RCRA Type:	Generator:	LARGE QUANTITY GENERATOR	
	Land Disposal(LDF):	Incinerator:	Transporter:
	Storage/Treatment (TSF):	Receives offsite waste:	

-----  
 NYS DEC Manifested Waste Summary:

(Waste Codes, Waste Units, and Transaction Types are only shown for the most recent year reported.)

WASTE CODE	WASTE DESCRIPTION	WASTE AMOUNT	WASTE UNITS	TRANSACTION TYPE	YEAR
D018	BENZENE	385	GALLONS	GENERATED	95

Toxicity Information Summary

CHEMICAL NAME	CAS-NO	ACUTE TOX	TUMOR TOX	MUTAG TOX	REPRO TOX	IRRIT TOX	MCL
BENZENE	71432	X	X	X	X	X	5 ug/L

-----

**Map Identification Number 210**      **SHELL OIL COMPANY**  
2 BUSHWICK AVENUE  
EPA (FINDS) Name:      SHELL OIL CO  
EPA (FINDS) Address:      2 BUSHWICK AVE

**Facility Id NYD987001849**  
BROOKLYN, NY 11201  
BROOKLYN,      11211

## MAP LOCATION INFORMATION

Site location mapped by: MANUAL MAPPING (1)

Approximate distance from property: 49      feet to the W\*

## ADDRESS CHANGE INFORMATION

Revised street:      NO CHANGE

Revised zip code: 11211

US EPA RCRA Type:      Generator:      LARGE QUANTITY GENERATOR  
Land Disposal(LDF):      Incinerator:      Transporter:  
Storage/Treatment (TSF):      Receives offsite waste:

-----  
NYS DEC Manifested Waste Summary:(Waste Codes, Waste Units, and Transaction Types are only shown for the most recent year reported.)  
-----

WASTE CODE	WASTE DESCRIPTION	WASTE AMOUNT	WASTE UNITS	TRANSACTION TYPE	YEAR
D001	Solid waste that exhibits the characteristic of ignitability	1462	POUNDS	GENERATED	92

**Map Identification Number 211**      **JARED TRANSPORT INC.**  
60 MASPEETH AVENUE

**Facility Id NYN00002A255**  
BROOKLYN, NY 11211

## MAP LOCATION INFORMATION

Site location mapped by: ADDRESS MATCHING

Approximate distance from property: 453      feet to the NE

## ADDRESS CHANGE INFORMATION

Revised street:      NO CHANGE

Revised zip code: NO CHANGE

US EPA RCRA (Resource Conservation and Recovery Act) information not reported; Site information reported by NYS DEC.

-----  
NYS DEC Manifested Waste Summary:(Waste Codes, Waste Units, and Transaction Types are only shown for the most recent year reported.)  
-----

WASTE CODE	WASTE DESCRIPTION	WASTE AMOUNT	WASTE UNITS	TRANSACTION TYPE	YEAR
NONE	No hazardous waste activity reported to NYS 1/89 to 1/1/99.				

**Map Identification Number 212**      **GATTI CLEANERS**  
334 GRAHAM AVENUE  
EPA (FINDS) Name:      GATTI CLEANERS  
EPA (FINDS) Address:   334 GRAHAM AVE

**Facility Id NYD982743981**  
BROOKLYN, NY 11211  
BROOKLYN,      11211

## MAP LOCATION INFORMATION

Site location mapped by: ADDRESS MATCHING

Approximate distance from property: 651 feet to the WSW

## ADDRESS CHANGE INFORMATION

Revised street: NO CHANGE

Revised zip code: NO CHANGE

US EPA RCRA Type:      Generator:      LARGE QUANTITY GENERATOR  
Land Disposal(LDF):      Incinerator:      Transporter:  
Storage/Treatment (TSF):      Receives offsite waste:

-----  
NYS DEC Manifested Waste Summary:(Waste Codes, Waste Units, and Transaction Types are only shown for the most recent year reported.)  
-----

WASTE CODE	WASTE DESCRIPTION	WASTE AMOUNT	WASTE UNITS	TRANSACTION TYPE	YEAR
F002	Spent halogenated solvents	390	POUNDS	GENERATED	97

**Map Identification Number 213**      **GRAND CLEANER**  
765 GRAND ST

**Facility Id NYR000033357**  
KINGS, NY 11211

## MAP LOCATION INFORMATION

Site location mapped by: ADDRESS MATCHING

Approximate distance from property: 1062 feet to the S

## ADDRESS CHANGE INFORMATION

Revised street: NO CHANGE

Revised zip code: NO CHANGE

US EPA RCRA Type:      Generator:      CONDITIONALLY EXEMPT SMALL QUANTITY GENERATOR  
Land Disposal(LDF):      Incinerator:      Transporter:  
Storage/Treatment (TSF):      Receives offsite waste:

-----  
NYS DEC Manifested Waste Summary:(Waste Codes, Waste Units, and Transaction Types are only shown for the most recent year reported.)  
-----

WASTE CODE	WASTE DESCRIPTION	WASTE AMOUNT	WASTE UNITS	TRANSACTION TYPE	YEAR
F002	Spent halogenated solvents	60	POUNDS	GENERATED	98

Facility Id NYD982271769  
BROOKLYN, NY 11211  
  
BROOKLYN, 11211

## ADDRESS CHANGE INFORMATION

Revised street: NO CHANGE

Revised zip code: NO CHANGE

US EPA RCRA Type:	Generator:	LARGE QUANTITY GENERATOR	
	Land Disposal(LDF):	Incinerator:	Transporter:
	Storage/Treatment (TSF):	Receives offsite waste:	

(Waste Codes, Waste Units, and Transaction Types are only shown for the most recent year reported.)

WASTE CODE	WASTE DESCRIPTION	WASTE AMOUNT	WASTE UNITS	TRANSACTION TYPE	YEAR
F002	Spent halogenated solvents	315	POUNDS	GENERATED	98

Facility Id NYP000921718  
BROOKLYN, NY 11201

## ADDRESS CHANGE INFORMATION

Revised street: NO CHANGE

Revised zip code: 11211

US EPA RCRA (Resource Conservation and Recovery Act) information not reported; Site information reported by NYS DEC.

(Waste Codes, Waste Units, and Transaction Types are only shown for the most recent year reported.)

WASTE CODE	WASTE DESCRIPTION	WASTE AMOUNT	WASTE UNITS	TRANSACTION TYPE	YEAR
D001	Solid waste that exhibits the characteristic of ignitability	950	POUNDS	GENERATED	95
D002	Solid waste that exhibits the characteristic of corrosivity	40	POUNDS	GENERATED	95
D008	Lead	2000	POUNDS	GENERATED	95
D016	2,4-D, (2,4-Dichlorophenoxyacetic acid).	100	POUNDS	GENERATED	95
F002	Spent halogenated solvents	450	POUNDS	GENERATED	95
F003	Spent non-halogenated solvents	300	POUNDS	GENERATED	95

## Toxicity Information Summary

CHEMICAL NAME	CAS-NO	ACUTE	TUMOR	MUTAG	REPRO	IRRIT	MCL
---------------	--------	-------	-------	-------	-------	-------	-----

		TOX	TOX	TOX	TOX	TOX	
Lead	7439921	X	X	X	X		0.05mg/L*
2,4-D, (2,4-Dichlorophenoxyacetic acid).	94757	X	X	X	X	X	0.05 mg/L

**Map Identification Number 216**      **BUONOMO CLEANERS**      **Facility Id NYD004225660**  
448 HUMBOLDT STREET  
BROOKLYN, NY 11211  
EPA (FINDS) Name:      BUONOMO CLEANERS  
EPA (FINDS) Address:      448 HUMBOLDT ST      BROOKLYN,      11211

## MAP LOCATION INFORMATION

Site location mapped by: ADDRESS MATCHING

Approximate distance from property: 1098 feet to the NNW

## ADDRESS CHANGE INFORMATION

Revised street: NO CHANGE

Revised zip code: NO CHANGE

US EPA RCRA Type:      Generator:  
Land Disposal(LDF):      Incinerator:      Transporter:  
Storage/Treatment (TSF):      Receives offsite waste:

## NYS DEC Manifested Waste Summary:

(Waste Codes, Waste Units, and Transaction Types are only shown for the most recent year reported.)

WASTE CODE	WASTE DESCRIPTION	WASTE AMOUNT	WASTE UNITS	TRANSACTION TYPE	YEAR
F002	Spent halogenated solvents	690	POUNDS	GENERATED	97

**Map Identification Number 217**      **EASTERN DISTRICT HIGH SCHOOL**      **Facility Id NY0001039668**  
850 GRAND ST  
BROOKLYN, NY 11211  
EPA (FINDS) Name:      EASTERN DISTRICT HIGH SCHOOL  
EPA (FINDS) Address:      850 GRAND ST      BROOKLYN,      11211

## MAP LOCATION INFORMATION

Site location mapped by: ADDRESS MATCHING

Approximate distance from property: 1124 feet to the SE

## ADDRESS CHANGE INFORMATION

Revised street: NO CHANGE

Revised zip code: NO CHANGE

US EPA RCRA Type:      Generator:  
Land Disposal(LDF):      Incinerator:      Transporter:  
Storage/Treatment (TSF):      Receives offsite waste:

US EPA RCRA Violations:      Violation Area:      UNKNOWN CODE (GAR)      Responsible Agency: STATE  
Violation Number: 1      Violation Determination Date:      10/07/96  
Violation Class: 2      Violation Priority:  
Violation Type:      Regulation:

## NYS DEC Manifested Waste Summary:

(Waste Codes, Waste Units, and Transaction Types are only shown for the most recent year reported.)

WASTE CODE	WASTE DESCRIPTION	WASTE AMOUNT	WASTE UNITS	TRANSACTION TYPE	YEAR
D009	Mercury	7690	POUNDS	GENERATED	95

## Toxicity Information Summary

CHEMICAL NAME	CAS-NO	ACUTE TOX	TUMOR TOX	MUTAG TOX	REPRO TOX	IRRIT TOX	MCL
Mercury	7439976	X	X	X	X		.002mg/L*

## Map Identification Number 218

## KALCO PUMP AND TANK

## Facility Id NYD986936649

881-885 GRAND STREET  
EPA (FINDS) Name: J & M AUTO REPAIRS  
EPA (FINDS) Address: 881-885 GRAND ST

BROOKLYN, NY NO ZIP PROVIDED  
BROOKLYN, 11211

## MAP LOCATION INFORMATION

Site location mapped by: MANUAL MAPPING (3)  
Approximate distance from property: 1212 feet to the SE

## ADDRESS CHANGE INFORMATION

Revised street: 885 GRAND STREET  
Revised zip code: UNKNOWN

## US EPA RCRA Type:

Generator: SMALL QUANTITY GENERATOR  
Land Disposal(LDF): Incinerator:  
Storage/Treatment (TSF): Receives offsite waste:

Transporter:

## NYS DEC Manifested Waste Summary:

(Waste Codes, Waste Units, and Transaction Types are only shown for the most recent year reported.)

WASTE CODE	WASTE DESCRIPTION	WASTE AMOUNT	WASTE UNITS	TRANSACTION TYPE	YEAR
D001	Solid waste that exhibits the characteristic of ignitability	600	POUNDS	GENERATED	91



Map Identification Number 219 NYCHA - COOPER PARK HOUSES  
275 JACKSON AVE

Facility Id NYR000052753  
BROOKLYN, NY NO ZIP PROVIDED

## MAP LOCATION INFORMATION

Site location mapped by: ADDRESS MATCHING

Approximate distance from property: 1233 feet to the NE

## ADDRESS CHANGE INFORMATION

Revised street: 275 JACKSON ST

Revised zip code: 11211

US EPA RCRA Type:

Generator: SMALL QUANTITY GENERATOR

Land Disposal(LDF):

Incinerator:

Transporter:

Storage/Treatment (TSF):

Receives offsite waste:

-----  
NYS DEC Manifested Waste Summary:(Waste Codes, Waste Units, and Transaction Types are only shown for the most recent year reported.)  
-----

WASTE CODE	WASTE DESCRIPTION	WASTE AMOUNT	WASTE UNITS	TRANSACTION TYPE	YEAR
U240	Acetic acid, (2,4-dichlorophenoxy)-, salts & esters	165	GALLONS	GENERATED	98

## Toxicity Information Summary

CHEMICAL NAME	CAS-NO	ACUTE TOX	TUMOR TOX	MUTAG TOX	REPRO TOX	IRRIT TOX	MCL
Acetic acid, (2,4-dichlorophenoxy)-, salts & esters	94757	X	X	X	X	X	0.05 mg/L

  
-----

Map Identification Number 220 MOBIL OIL COMPANY  
SERVICE STATION  
EPA (FINDS) Name: MOBIL OIL CO  
EPA (FINDS) Address: 51 KINGSLAND AVE

Facility Id NYD986890556  
51 KINGSLAND AVE BROOKLYN, NY NO ZIP PROVIDED  
BROOKLYN, 11227

## MAP LOCATION INFORMATION

Site location mapped by: ADDRESS MATCHING

Approximate distance from property: 1238 feet to the NNE

## ADDRESS CHANGE INFORMATION

Revised street: 51 KINGSLAND AVE

Revised zip code: 11211

US EPA RCRA Type:

Generator:

Land Disposal(LDF):

Incinerator:

Transporter:

Storage/Treatment (TSF):

Receives offsite waste:

-----  
NYS DEC Manifested Waste Summary:(Waste Codes, Waste Units, and Transaction Types are only shown for the most recent year reported.)  
-----

WASTE CODE	WASTE DESCRIPTION	WASTE AMOUNT	WASTE UNITS	TRANSACTION TYPE	YEAR
---------------	----------------------	-----------------	----------------	---------------------	------

D001	Solid waste that exhibits the characteristic of ignitability	55 GALLONS	GENERATED	90
F003	Spent non-halogenated solvents	7348 POUNDS	GENERATED	90
F005	Spent non-halogenated solvents	4565 POUNDS	GENERATED	90

**Map Identification Number 221 GLOSS-FLO CORPORATION****Facility Id NYD001231661**

135 JACKSON ST

BROOKLYN,, NY 11211

EPA (FINDS) Name: GLOSS-FLO CORP

EPA (FINDS) Address: 135 JACKSON ST

BROOKLYN, 11211

## MAP LOCATION INFORMATION

Site location mapped by: ADDRESS MATCHING

Approximate distance from property: 1266 feet to the NW

## ADDRESS CHANGE INFORMATION

Revised street: NO CHANGE

Revised zip code: NO CHANGE

US EPA RCRA Type:

Generator: LARGE QUANTITY GENERATOR

Land Disposal(LDF):

Incinerator:

Transporter:

Storage/Treatment (TSF):

Receives offsite waste:

US EPA RCRA Violations: Violation Area: GENERATOR-ALL REQUIREMENTS

Responsible Agency: STATE

Violation Number: 1 Violation Determination Date: 03/28/85

Violation Class: 2 Violation Priority:

Violation Type:

Regulation:

-----  
NYS DEC Manifested Waste Summary:(Waste Codes, Waste Units, and Transaction Types are only shown for the most recent year reported.)  
-----

WASTE CODE	WASTE DESCRIPTION	WASTE AMOUNT	WASTE UNITS	TRANSACTION TYPE	YEAR
F003	Spent non-halogenated solvents	5225	GALLONS	GENERATED	98
F005	Spent non-halogenated solvents	1595	GALLONS	GENERATED	98
F003	Spent non-halogenated solvents	39100	POUNDS	GENERATED	95

**Map Identification Number 222 V C CLEANERS****Facility Id NYD987020682**

203 MAUSER ST

BROOKLYN, NY 11206

EPA (FINDS) Name: V C CLEANERS

EPA (FINDS) Address: 203 MAUSER ST

BROOKLYN, 11206

## MAP LOCATION INFORMATION

Site location mapped by: ADDRESS MATCHING

Approximate distance from property: 1283 feet to the S

## ADDRESS CHANGE INFORMATION

Revised street: 203 MAUSER ST

Revised zip code: NO CHANGE

US EPA RCRA Type:

Generator: LARGE QUANTITY GENERATOR

Land Disposal(LDF):

Incinerator:

Transporter:

Storage/Treatment (TSF):

Receives offsite waste:

-----  
NYS DEC Manifested Waste Summary:

(Waste Codes, Waste Units, and Transaction Types are only shown for the most recent year reported.)

WASTE CODE	WASTE DESCRIPTION	WASTE AMOUNT	WASTE UNITS	TRANSACTION TYPE	YEAR
---------------	----------------------	-----------------	----------------	---------------------	------

NONE Site reported by US EPA. No hazardous waste activity reported to NYS.

**Map Identification Number 223**      **F H VON DAMM INC**  
900 GRAND ST  
EPA (FINDS) Name:      F H VON DAMM INC  
EPA (FINDS) Address: 900 GRAND ST

**Facility Id NYD986987600**  
BROOKLYN, \*\* %4,17%  
BROOKLYN,      11211

## MAP LOCATION INFORMATION

Site location mapped by: ADDRESS MATCHING

Approximate distance from property: 1284 feet to the SE

## ADDRESS CHANGE INFORMATION

Revised street: NO CHANGE

Revised zip code: NO CHANGE

US Environmental Protection Agency RCRA (Resource Conservation and Recovery Act) information not reported.

Site information reported by USEPA FINDS (Facility Index System).

## NYS DEC Manifested Waste Summary:

(Waste Codes, Waste Units, and Transaction Types are only shown for the most recent year reported.)

WASTE CODE	WASTE DESCRIPTION	WASTE AMOUNT	WASTE UNITS	TRANSACTION TYPE	YEAR
---------------	----------------------	-----------------	----------------	---------------------	------

NONE Site reported by US EPA. No hazardous waste activity reported to NYS.

**Map Identification Number 224**      **NYCHA - WILLIAMSBURG HOUSES**  
196 MAUJER ST BLDG #15  
EPA (FINDS) Name:      NYC HOUSING AUTH - WILLIAMSBURG HOUSES  
EPA (FINDS) Address: 196 MAUJER ST BLDG #15

**Facility Id NYR000000133**  
BROOKLYN, NY 11206  
BROOKLYN,      11206

## MAP LOCATION INFORMATION

Site location mapped by: ADDRESS MATCHING

Approximate distance from property: 1301 feet to the S

## ADDRESS CHANGE INFORMATION

Revised street: 196 MAUJER ST

Revised zip code: NO CHANGE

US EPA RCRA Type:      Generator:      LARGE QUANTITY GENERATOR  
Land Disposal(LDF):      Incinerator:      Transporter:  
Storage/Treatment (TSF):      Receives offsite waste:

## NYS DEC Manifested Waste Summary:

(Waste Codes, Waste Units, and Transaction Types are only shown for the most recent year reported.)

WASTE CODE	WASTE DESCRIPTION	WASTE AMOUNT	WASTE UNITS	TRANSACTION TYPE	YEAR
---------------	----------------------	-----------------	----------------	---------------------	------

NONE Site reported by US EPA. No hazardous waste activity reported to NYS.

Map Identification Number 225 NYCHA - WILLIAMSBURG HOUSES Facility Id NYR000000141  
214 MAUJER ST BLDG #16 BROOKLYN, NY 11206  
EPA (FINDS) Name: NYC HOUSING AUTH - WILLIAMSBURG HOUSES  
EPA (FINDS) Address: 214 MAUJER ST BLDG #16 BROOKLYN, 11206

## MAP LOCATION INFORMATION

Site location mapped by: ADDRESS MATCHING

Approximate distance from property: 1306 feet to the SSE

## ADDRESS CHANGE INFORMATION

Revised street: 214 MAUJER ST

Revised zip code: NO CHANGE

US EPA RCRA Type: Generator: LARGE QUANTITY GENERATOR  
Land Disposal(LDF): Incinerator: Transporter:  
Storage/Treatment (TSF): Receives offsite waste:

-----  
NYS DEC Manifested Waste Summary:(Waste Codes, Waste Units, and Transaction Types are only shown for the most recent year reported.)  
-----

WASTE CODE	WASTE DESCRIPTION	WASTE AMOUNT	WASTE UNITS	TRANSACTION TYPE	YEAR
---------------	----------------------	-----------------	----------------	---------------------	------

NONE Site reported by US EPA. No hazardous waste activity reported to NYS.

Map Identification Number 226 GRAND AUTO REPAIRS CORP Facility Id NYR000055566  
916 GRAND st brooklyn, NY NO ZIP PROVIDED

## MAP LOCATION INFORMATION

Site location mapped by: ADDRESS MATCHING

Approximate distance from property: 1311 feet to the SE

## ADDRESS CHANGE INFORMATION

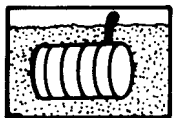
Revised street: 916 GRAND ST

Revised zip code: 11211

US EPA RCRA Type: Generator: SMALL QUANTITY GENERATOR  
Land Disposal(LDF): Incinerator: Transporter:  
Storage/Treatment (TSF): Receives offsite waste:

-----  
NYS DEC Manifested Waste Summary:(Waste Codes, Waste Units, and Transaction Types are only shown for the most recent year reported.)  
-----

WASTE CODE	WASTE DESCRIPTION	WASTE AMOUNT	WASTE UNITS	TRANSACTION TYPE	YEAR
D001	Solid waste that exhibits the characteristic of ignitability	55	GALLONS	GENERATED	98



-----  
 \* CHEMICAL STORAGE FACILITIES IDENTIFIED WITHIN 1/4 MILE SEARCH RADIUS \*  
 -----

PLEASE NOTE: \* Compass directions can vary substantially for sites located very close to the subject property address.

Map Identification Number 227 GLOSS-FLO CORP.  
 135 JACKSON ST.

Facility Id 2-000171  
 BROOKLYN, NY 11211

MAP LOCATION INFORMATION

Site location mapped by: MAP COORDINATE (3)

Approximate distance from property: 903 feet to the N

ADDRESS CHANGE INFORMATION

Revised street: NO CHANGE

Revised zip code: NO CHANGE

Expiration Date of the facility's registration certificate:

08/30/1999

Operator Name: GLOSS-FLO CORP.

Facility Phone #:

(718) 389-8800

Site Status: INACTIVE

Site Type:

MANUFACTURING

TANK NUMBER	TANK STATUS	CHEMICAL NAME	CAPACITY GALLONS	TANK LOCATION	INSTALL DATE	DATE CLOSED
001	CLOSED-IN PLACE	TOLUENE	1500	UNDERGROUND	06/58	10/98
003	CLOSED-IN PLACE	METHANOL	1500	UNDERGROUND	06/58	10/98
004	CLOSED-IN PLACE	2-PROPANONE	1500	UNDERGROUND	06/58	10/98
008	CLOSED-IN PLACE	ISO-BUTYL ACETATE	1500	UNDERGROUND	06/58	10/98
009	CLOSED-IN PLACE	XYLENE (MIXED)	1500	UNDERGROUND	06/58	10/98
010	CLOSED-IN PLACE	TOLUENE	4000	UNDERGROUND	08/79	10/98

Toxicity Information Summary

CHEMICAL NAME	CAS-NO	ACUTE TOX	TUMOR TOX	MUTAG TOX	REPRO TOX	IRRIT TOX	MCL
TOLUENE	108883	X	X	X	X	X	5 ug/L
METHANOL	67561	X	X	X	X	X	50 ug/L
2-PROPANONE	67641	X	X	X	X	X	50 ug/L
ISO-BUTYL ACETATE	110190	X				X	
XYLENE (MIXED)	1330207	X	X		X	X	5 ug/L
TOLUENE	108883	X	X	X	X	X	5 ug/L

Map Identification Number 228 GLOSS-FLO CORP.  
135 JACKSON ST.

Facility Id 2-000171  
BROOKLYN, NY 11211

## MAP LOCATION INFORMATION

Site location mapped by: ADDRESS MATCHING

Approximate distance from property: 1274 feet to the NW

## ADDRESS CHANGE INFORMATION

Revised street: NO CHANGE

Revised zip code: NO CHANGE

Expiration Date of the facility's registration certificate:

08/30/1999

Operator Name: GLOSS-FLO CORP.

Facility Phone #:

(718) 389-8800

Site Status: INACTIVE

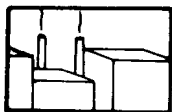
Site Type:

MANUFACTURING

TANK NUMBER	TANK STATUS	CHEMICAL NAME	CAPACITY GALLONS	TANK LOCATION	INSTALL DATE	DATE CLOSED
001	CLOSED-IN PLACE	TOLUENE	1500	UNDERGROUND	06/58	10/98
003	CLOSED-IN PLACE	METHANOL	1500	UNDERGROUND	06/58	10/98
004	CLOSED-IN PLACE	2-PROPANONE	1500	UNDERGROUND	06/58	10/98
008	CLOSED-IN PLACE	ISO-BUTYL ACETATE	1500	UNDERGROUND	06/58	10/98
009	CLOSED-IN PLACE	XYLENE (MIXED)	1500	UNDERGROUND	06/58	10/98
010	CLOSED-IN PLACE	TOLUENE	4000	UNDERGROUND	08/79	10/98

## Toxicity Information Summary

CHEMICAL NAME	CAS-NO	ACUTE TOX	TUMOR TOX	MUTAG TOX	REPRO TOX	IRRIT TOX	MCL
TOLUENE	108883	X	X	X	X	X	5 ug/L
METHANOL	67561	X	X	X	X	X	50 ug/L
2-PROPANONE	67641	X	X	X	X	X	50 ug/L
ISO-BUTYL ACETATE	110190	X				X	
XYLENE (MIXED)	1330207	X	X		X	X	5 ug/L
TOLUENE	108883	X	X	X	X	X	5 ug/L



-----  
 \* TOXIC AIR, LAND AND WATER RELEASES IDENTIFIED WITHIN 1/4 MILE SEARCH RADIUS \*  
 -----

PLEASE NOTE: \* Compass directions can vary substantially for sites located very close to the subject property address.

Map Identification Number 229 GLOSS-FLO CORP.

EPA Tri Id: 11211GLSSF135JA

135 JACKSON ST.  
 EPA (FINDS) Name: GLOSS-FLO CORP.  
 EPA (FINDS) Address: 135 JACKSON ST.

EPA (FINDS) Fac. Id: NYD001231661  
 BROOKLYN, NY 112112401  
 BROOKLYN, NY 112112401

#### MAP LOCATION INFORMATION

Site location mapped by: ADDRESS MATCHING

Approximate distance from property: 1274 feet to the NW

#### ADDRESS CHANGE INFORMATION

Revised street: NO CHANGE

Revised zip code: NO CHANGE

CHEMICAL NAME	DISCHARGE AMT(LBS/YR)	YEAR DISCHARGED	RELEASE TYPE	MAXIMUM AMOUNT STORED (LBS)
------------------	--------------------------	--------------------	-----------------	-----------------------------------

NO CHEMICAL INFORMATION GIVEN FOR THIS SITE.

Map Identification Number 230 GLOSS-FLO CORP.

EPA Tri Id: 11211GLSSH135JA

135 JACKSON ST.

DEC Facility Id: 610400  
 BROOKLYN, NY 11211

#### MAP LOCATION INFORMATION

Site location mapped by: ADDRESS MATCHING

Approximate distance from property: 1274 feet to the NW

#### ADDRESS CHANGE INFORMATION

Revised street: NO CHANGE

Revised zip code: NO CHANGE

CHEMICAL NAME	DISCHARGE AMT(LBS/YR)	YEAR DISCHARGED	RELEASE TYPE	MAXIMUM AMOUNT STORED (LBS)
METHANOL (METHYL ALCOHOL)	381	94	FUGITIVE AIR RELEASE	10,000-99,999
2-BUTANONE(METHYL ETHYL KETONE)	825	94	FUGITIVE AIR RELEASE	1,000-9,999
METHYL ISOBUTYL KETONE	639	94	FUGITIVE AIR RELEASE	1,000-9,999
TOLUENE	4943	94	FUGITIVE AIR RELEASE	10,000-99,999
XYLENE	605	94	FUGITIVE AIR RELEASE	1,000-9,999
ACETONE	3340	93	FUGITIVE AIR RELEASE	10,000-99,999
N-BUTYL ALCOHOL	272	93	FUGITIVE AIR RELEASE	1,000-9,999
METHANOL (METHYL ALCOHOL)	2075	92	INCINERATION/THERMAL TREATMENT	10,000-99,999
ACETONE	4150	92	INCINERATION/THERMAL TREATMENT	10,000-99,999

2-BUTANONE(METHYL ETHYL KETONE)	11-499	92	INCINERATION/THERMAL TREATMENT	10,000-99,999
METHYL ISOBUTYL KETONE	500-999	92	INCINERATION/THERMAL TREATMENT	10,000-99,999
TOLUENE	8300	92	INCINERATION/THERMAL TREATMENT	10,000-99,999
XYLENE	500-999	92	INCINERATION/THERMAL TREATMENT	10,000-99,999
METHANOL (METHYL ALCOHOL)	3984	90	NO TRANSFER CODE GIVEN	10,000-99,999
ACETONE	8964	90	NO TRANSFER CODE GIVEN	10,000-99,999
2-BUTANONE(METHYL ETHYL KETONE)	500-999	90	NO TRANSFER CODE GIVEN	1,000-9,999
METHYL ISOBUTYL KETONE	500-999	90	NO TRANSFER CODE GIVEN	1,000-9,999
TOLUENE	19422	90	NO TRANSFER CODE GIVEN	10,000-99,999
DIOCTYL PHTHALATE	500-999	90	NO TRANSFER CODE GIVEN	1,000-9,999
XYLENE	3486	90	NO TRANSFER CODE GIVEN	10,000-99,999
DIOCTYL PHTHALATE	11-499	89	FUGITIVE AIR RELEASE	1,000-9,999
ISOPROPANOL	2343	88	FUGITIVE AIR RELEASE	X
ISOPROPANOL	1392	88	NO TRANSFER CODE GIVEN	X
ISOPROPANOL	11-499	88	NO TRANSFER CODE GIVEN	X

## Toxicity Information Summary

CHEMICAL NAME	CAS-NO	ACUTE TOX	TUMOR TOX	MUTAG TOX	REPRO TOX	IRRIT TOX	MCL
METHANOL (METHYL ALCOHOL)	67561	X	X	X	X	X	50 ug/L
2-BUTANONE(METHYL ETHYL KETONE)	78933	X		X	X	X	50 ug/L
METHYL ISOBUTYL KETONE	108101	X			X	X	50 ug/L
TOLUENE	108883	X	X	X	X	X	5 ug/L
XYLENE	1330207	X	X		X	X	5 ug/L
ACETONE	67641	X	X	X	X	X	50 ug/L
N-BUTYL ALCOHOL	71363	X		X	X	X	50 ug/L
METHANOL (METHYL ALCOHOL)	67561	X	X	X	X	X	50 ug/L
ACETONE	67641	X	X	X	X	X	50 ug/L
2-BUTANONE(METHYL ETHYL KETONE)	78933	X		X	X	X	50 ug/L
METHYL ISOBUTYL KETONE	108101	X			X	X	50 ug/L
TOLUENE	108883	X	X	X	X	X	5 ug/L
XYLENE	1330207	X	X		X	X	5 ug/L
METHANOL (METHYL ALCOHOL)	67561	X	X	X	X	X	50 ug/L
ACETONE	67641	X	X	X	X	X	50 ug/L
2-BUTANONE(METHYL ETHYL KETONE)	78933	X		X	X	X	50 ug/L
METHYL ISOBUTYL KETONE	108101	X			X	X	50 ug/L
TOLUENE	108883	X	X	X	X	X	5 ug/L
DIOCTYL PHTHALATE	117840	X			X	X	50 ug/L
XYLENE	1330207	X	X		X	X	5 ug/L
DIOCTYL PHTHALATE	117840	X			X	X	50 ug/L
ISOPROPANOL	67630	X	X	X	X	X	



-----  
\* NO HISTORIC UTILITY SITES IDENTIFIED WITHIN 1/4 MILE SEARCH RADIUS \*  
-----



-----  
\* NO WASTEWATER DISCHARGES IDENTIFIED WITHIN 1/4 MILE SEARCH RADIUS \*  
-----



-----  
\* AIR DISCHARGE FACILITIES IDENTIFIED WITHIN 1/4 MILE SEARCH RADIUS \*  
-----

PLEASE NOTE: \* Compass directions can vary substantially for sites located very close to the subject property address.

Map Identification Number 231      **MERIT GASOLINE STATIONS**  
810 METROPOLITAN AVENUE  
EPA (FINDS) Name:      MERIT GASOLINE STATIONS  
EPA (FINDS) Address:      810 METROPOLITAN AVENUE

**State-county CDS Id: 3604700609**  
State-county NED id:  
BROOKLYN, NY 11211  
BROOKLYN 11211

## MAP LOCATION INFORMATION

Site location mapped by: MANUAL MAPPING (1)  
Approximate distance from property:      0      feet

## ADDRESS CHANGE INFORMATION

Revised street:      NO CHANGE  
Revised zip code: NO CHANGE

CDS-ID: 00609      NED-ID: None Given      EPA-ID: NYD982185720      FINDS-ID: NYD982185720  
Plant Phone #1: (718)384-9824      Plant Phone #2: None Given  
Operating Status:      OPERATING  
EPA Classification:      POTENTIAL UNCONTROLLED EMISSIONS < 100 TONS/YEAR  
State Classification: POTENTIAL UNCONTROLLED EMISSIONS < 100 TONS/YEAR  
EPA Plant Compliance Status:  
State Plant Compliance Status:      IN COMPLIANCE - CERTIFICATION

## AIR PROGRAM INFORMATION

Regulatory Air Program:      SIP SOURCE      Program Status:      OPERATING

## POLLUTANT INFORMATION

Pollutant:      VOLATILE ORGANIC COMPOUNDS  
State Pollutant Compliance for this pollutant:      IN COMPLIANCE - CERTIFICATION

**Map Identification Number 232**      **L&R SHELL**      **State-county CDS Id: 3604700395**  
2 BUSHWICK AVE.      BROOKLYN, NY 11211      State-county NED id:  
EPA (FINDS) Name: L&R SHELL  
EPA (FINDS) Address: 2 BUSHWICK AVE.      BROOKLYN 11211

## MAP LOCATION INFORMATION

Site location mapped by: ADDRESS MATCHING

Approximate distance from property: 50 feet to the W\*

## ADDRESS CHANGE INFORMATION

Revised street: NO CHANGE

Revised zip code: NO CHANGE

CDS-ID: 00395      NED-ID: None Given      EPA-ID: NYD987001849      FINDS-ID: NYD987001849  
Plant Phone #1: None Given      Plant Phone #2: None Given  
Operating Status: OPERATING  
EPA Classification:  
State Classification: POTENTIAL UNCONTROLLED EMISSIONS < 100 TONS/YEAR  
EPA Plant Compliance Status:  
State Plant Compliance Status: IN COMPLIANCE - CERTIFICATION

## AIR PROGRAM INFORMATION

Regulatory Air Program: SIP SOURCE

Program Status: OPERATING

## POLLUTANT INFORMATION

Pollutant: VOLATILE ORGANIC COMPOUNDS

State Pollutant Compliance for this pollutant: IN COMPLIANCE - CERTIFICATION

**Map Identification Number 233**      **DESSO FUEL OIL**      **State-county CDS Id: 3604700401**  
872 METROPOLITAN AVE      BROOKLYN, NY 11211      State-county NED id:  
EPA (FINDS) Name: DESSO FUEL OIL  
EPA (FINDS) Address: 872 METROPOLITAN AVE      BROOKLYN 11211

## MAP LOCATION INFORMATION

Site location mapped by: ADDRESS MATCHING

Approximate distance from property: 489 feet to the E

## ADDRESS CHANGE INFORMATION

Revised street: NO CHANGE

Revised zip code: NO CHANGE

CDS-ID: 00401      NED-ID: None Given      EPA-ID: NY0001497817      FINDS-ID: NY0001497817  
Plant Phone #1: None Given      Plant Phone #2: None Given  
Operating Status: OPERATING  
EPA Classification:  
State Classification: POTENTIAL UNCONTROLLED EMISSIONS < 100 TONS/YEAR  
EPA Plant Compliance Status:  
State Plant Compliance Status: IN COMPLIANCE - CERTIFICATION

## AIR PROGRAM INFORMATION

Regulatory Air Program: SIP SOURCE

Program Status: OPERATING

## POLLUTANT INFORMATION

Pollutant: VOLATILE ORGANIC COMPOUNDS

State Pollutant Compliance for this pollutant: IN COMPLIANCE - CERTIFICATION

**Map Identification Number 234**      **CUSTOM CARE CLEANERS**  
323 GRAHAM AVENUE

BROOKLYN, NY 11211

**State-county CDS Id: 3604703036**  
State-county NED id:

## MAP LOCATION INFORMATION

Site location mapped by: ADDRESS MATCHING

Approximate distance from property: 732 feet to the WSW

## ADDRESS CHANGE INFORMATION

Revised street: NO CHANGE

Revised zip code: NO CHANGE

CDS-ID: 03036

NED-ID: None Given

EPA-ID: None Given

FINDS-ID: None Given

Plant Phone #1: None Given

Plant Phone #2: None Given

Operating Status: PERMANENTLY CLOSED

EPA Classification: POTENTIAL UNCONTROLLED EMISSIONS &lt; 100 TONS/YEAR

State Classification: POTENTIAL UNCONTROLLED EMISSIONS &lt; 100 TONS/YEAR

EPA Plant Compliance Status: IN COMPLIANCE - SHUT DOWN

State Plant Compliance Status: IN COMPLIANCE - SHUT DOWN

## AIR PROGRAM INFORMATION

Regulatory Air Program: MACT (SECTION 63 NESHAPS)

Program Status: PERMANENTLY CLOSED

## POLLUTANT INFORMATION

Pollutant: TETRACHLOROETHYLENE (PERCHLOROETHYLENE)

State Pollutant Compliance for this pollutant: IN COMPLIANCE - SHUT DOWN

**Map Identification Number 235**      **HOSPITAL-GREENPOINT**  
300 SKILLMAN AVENUE  
EPA (FINDS) Name: HOSPITAL-GREENPOINT  
EPA (FINDS) Address: 300 SKILLMAN AVENUE

BROOKLYN, NY 11201

**State-county CDS Id: 3604700083**  
State-county NED id:

BROOKLYN 11201

## MAP LOCATION INFORMATION

Site location mapped by: ADDRESS MATCHING

Approximate distance from property: 1034 feet to the NE

## ADDRESS CHANGE INFORMATION

Revised street: NO CHANGE

Revised zip code: 11211

CDS-ID: 00083

NED-ID: None Given

EPA-ID: NYD986870665

FINDS-ID: NYD986870665

Plant Phone #1: None Given

Plant Phone #2: None Given

Operating Status: OPERATING

EPA Classification: POTENTIAL UNCONTROLLED EMISSIONS &lt; 100 TONS/YEAR

State Classification: POTENTIAL UNCONTROLLED EMISSIONS &lt; 100 TONS/YEAR

EPA Plant Compliance Status:

State Plant Compliance Status: IN COMPLIANCE - CERTIFICATION

## AIR PROGRAM INFORMATION

Regulatory Air Program: SIP SOURCE

Program Status: OPERATING

## POLLUTANT INFORMATION

Pollutant: DEFAULT POLLUTANT FROM CDS

State Pollutant Compliance for this pollutant: IN COMPLIANCE - CERTIFICATION

**Map Identification Number 236**      **BUONOMO CLEANERS (G.Y. LEE CORP.)**      **State-county CDS Id: 3604703037**  
448 HUMBOLDT STREET      BROOKLYN, NY 11211      State-county NED id:  
EPA (FINDS) Name: SLATTERY J B & BROS INC - STOVE SITE  
EPA (FINDS) Address: 171-187 WALLABOUT ST      BROOKLYN 11206

## MAP LOCATION INFORMATION

Site location mapped by: ADDRESS MATCHING

Approximate distance from property: 1097 feet to the NNW

## ADDRESS CHANGE INFORMATION

Revised street: NO CHANGE

Revised zip code: NO CHANGE

CDS-ID: 03037      NED-ID: None Given      EPA-ID: None Given      FINDS-ID: NYD001288349  
Plant Phone #1: (718)389-7936      Plant Phone #2: None Given  
Operating Status: OPERATING  
EPA Classification: POTENTIAL UNCONTROLLED EMISSIONS < 100 TONS/YEAR  
State Classification: POTENTIAL UNCONTROLLED EMISSIONS < 100 TONS/YEAR  
EPA Plant Compliance Status: IN COMPLIANCE - INSPECTION  
State Plant Compliance Status: UNKNOWN COMPLIANCE STATUS

## AIR PROGRAM INFORMATION

Regulatory Air Program: MACT (SECTION 63 NESHAPS)

Program Status: OPERATING

## POLLUTANT INFORMATION

Pollutant: TETRACHLOROETHYLENE (PERCHLOROETHYLENE)

State Pollutant Compliance for this pollutant: UNKNOWN COMPLIANCE STATUS

**Map Identification Number 237**      **KINGSLAND SERVICE STATION INC**      **State-county CDS Id: 3604700703**  
51 KINGSLAND AVENUE      BROOKLYN, NY 11211      State-county NED id:  
EPA (FINDS) Name: KINGSLAND SERVICE STATION INC  
EPA (FINDS) Address: 51 KINGSLAND AVENUE      BROOKLYN 11211

## MAP LOCATION INFORMATION

Site location mapped by: ADDRESS MATCHING

Approximate distance from property: 1232 feet to the NNE

## ADDRESS CHANGE INFORMATION

Revised street: NO CHANGE

Revised zip code: NO CHANGE

CDS-ID: 00703      NED-ID: None Given      EPA-ID: NYD986890556      FINDS-ID: NYD986890556  
Plant Phone #1: (718)389-6133      Plant Phone #2: None Given  
Operating Status: OPERATING  
EPA Classification: POTENTIAL UNCONTROLLED EMISSIONS < 100 TONS/YEAR  
State Classification: POTENTIAL UNCONTROLLED EMISSIONS < 100 TONS/YEAR  
EPA Plant Compliance Status:  
State Plant Compliance Status: UNKNOWN COMPLIANCE STATUS

## AIR PROGRAM INFORMATION

Regulatory Air Program: SIP SOURCE

Program Status: OPERATING

## POLLUTANT INFORMATION

Pollutant: DEFAULT POLLUTANT FROM CDS

State Pollutant Compliance for this pollutant: UNKNOWN COMPLIANCE STATUS

Pollutant: VOLATILE ORGANIC COMPOUNDS

State Pollutant Compliance for this pollutant: IN COMPLIANCE - CERTIFICATION

**Map Identification Number 238**

**GLOSS-FLO CORP**

**State-county CDS Id:**

EPA (FINDS) Name: GLOSS-FLO

BROOKLYN, NY 112112401

State-county NED id: 36047X205

EPA (FINDS) Address: 135 JACKSON STREET

BROOKLY 11211

**MAP LOCATION INFORMATION**

Site location mapped by: MANUAL MAPPING (3)

Approximate distance from property: 1274 feet to the NW

**ADDRESS CHANGE INFORMATION**

Revised street: 135 JACKSON STREET

Revised zip code: 11211

CDS-ID: None Given

NED-ID: X205

EPA-ID: NYD001231661

FINDS-ID: NYD001231661

Plant Phone #1: None Given

Plant Phone #2: None Given

Operating Status:

EPA Classification:

State Classification:

EPA Plant Compliance Status:

State Plant Compliance Status:

**AIR PROGRAM INFORMATION**

No air program information given.

**POLLUTANT INFORMATION**

No air pollutant information given.

-----  
\* NO CIVIL ENFORCEMENT DOCKET FACILITIES IDENTIFIED WITHIN THE 1/4 MILE SEARCH RADIUS \*  
-----



U.S. EPA EMERGENCY RESPONSE NOTIFICATION SYSTEM (ERNS)  
AT THE LOCATION OR POTENTIALLY AT THE LOCATION OF  
810 Metropolitan Ave  
Brooklyn, NY 11211

\* Any ERNS Spills listed below are NOT mapped in this report \*

ONSITE ERNS (A count of these spills can be found in the distance interval table):  
THIS SITE IS NOT FOUND IN THE ERNS DATABASE

POTENTIALLY ONSITE ERNS:  
THIS SITE IS NOT FOUND IN THE ERNS DATABASE

Well Report  
810 Metropolitan Ave  
Brooklyn, NY 11211

Please note the same well may be tracked by different agencies with slightly varied well identification numbers.  
Wells can be mapped in multiple locations due to variations in the accuracy of map coordinates and addresses.

-----  
USGS Ground Water Site Inventory (GWSI) Wells:

Local Well Number:	K 690.1	USGS Site ID:	404307073565101
Site location mapped by:	Map coordinate		
Source Agency:	USGS	County:	KINGS
Source Map Name:	KE1147	Map Scale:	
Aquifer Type:		Primary Aquifer:	
Well Construction Date:		Date Established:	
Hole Depth:	194 ft	Well Depth:	
Altitude Land Surface:	10.0 ft	Accuracy:	.1 ft
Topographic Setting:		Hydrologic Unit:	02030201
Depth Data Source:			
Station Type:	GROUND WATER OTHER THAN SPRING		
Significant Remark:			

Ground-water Site Type:  
WELL, FOR SINGLE WELLS OTHER THAN WELLS OF THE COLLECTOR OR RANNEY TYPE

Data Reliability:  
DATA HAVE NOT BEEN FIELD CHECKED BY THE REPORTING AGENCY, BUT THE REPORTING AGENCY CONSIDERS THE DATA RELIABLE

	Site Use	Water Use
Primary:	TEST	
Secondary:		
Tertiary:		

Type(s) of Data Collected:  
None identified

Instruments at Site:

CONSTRUCTION INFORMATION:

Lift and Major Pump:	No information provided
Construction:	No information provided
Hole:	No information provided
Openings:	No information provided

DISCHARGE INFORMATION:

No information provided

MISCELLANEOUS INFORMATION:

Owner: No information provided

Other Identifier: No information provided

Other Data Available: No information provided

Site Visits: No information provided

Field Water-quality: No information provided

Geophysical Logs: No information provided

Networks: No information provided

Remarks: No information provided

GEOHYDROLOGIC LOGS INFORMATION:

Geohydrologic Unit:

Depth to Top of Interval: Depth to Bottom of Interval:

Aquifer Code: 112GLCLU Lithology Code:

Contributing Unit: UNKNOWN CONTRIBUTION

Lithologic Modifier:

Depth to Top of Interval: 173 ft Depth to Bottom of Interval:

Aquifer Code: BEDROCK Lithology Code:

Contributing Unit: UNKNOWN CONTRIBUTION

Lithologic Modifier:

Aquifers: No information provided

Local Well Number: K 677. 1  
Site location mapped by: Map coordinate

USGS Site ID: 404300073561301

Source Agency: USGS  
Source Map Name: KE1198  
Aquifer Type:  
Well Construction Date:  
Hole Depth: 215 ft  
Altitude Land Surface: 19.0 ft  
Topographic Setting:  
Depth Data Source:  
Station Type: GROUND WATER OTHER THAN SPRING  
Significant Remark:

County: KINGS  
Map Scale:  
Primary Aquifer:  
Date Established:  
Well Depth:  
Accuracy: .1 ft  
Hydrologic Unit: 02030201

Ground-water Site Type:

WELL, FOR SINGLE WELLS OTHER THAN WELLS OF THE COLLECTOR OR RANNEY TYPE

Data Reliability:

DATA HAVE NOT BEEN FIELD CHECKED BY THE REPORTING AGENCY, BUT THE REPORTING AGENCY CONSIDERS THE DATA RELIABLE

	Site Use	Water Use
Primary:	TEST	
Secondary:		
Tertiary:		

Type(s) of Data Collected:

None identified

Instruments at Site:

CONSTRUCTION INFORMATION:

Lift and Major Pump:	No information provided
Construction:	No information provided
Hole:	No information provided
Openings:	No information provided

DISCHARGE INFORMATION:

No information provided

MISCELLANEOUS INFORMATION:

Owner:	No information provided
Other Identifier:	No information provided
Other Data Available:	No information provided
Site Visits:	No information provided
Field Water-quality:	No information provided
Geophysical Logs:	No information provided
Networks:	No information provided
Remarks:	No information provided

GEOHYDROLOGIC LOGS INFORMATION:

Geohydrologic Unit:

Depth to Top of Interval:                      Depth to Bottom of Interval:  
Aquifer Code:                      112GLCLU                      Lithology Code:  
Contributing Unit:                      UNKNOWN CONTRIBUTION  
Lithologic Modifier:

Depth to Top of Interval: 49 ft                      Depth to Bottom of Interval:  
Aquifer Code:                      112GRDR                      Lithology Code:  
Contributing Unit:                      UNKNOWN CONTRIBUTION  
Lithologic Modifier:

Depth to Top of Interval: 88 ft                      Depth to Bottom of Interval:  
Aquifer Code:                      211RCNF                      Lithology Code:  
Contributing Unit:                      UNKNOWN CONTRIBUTION  
Lithologic Modifier:

Depth to Top of Interval: 195 ft                      Depth to Bottom of Interval:  
Aquifer Code:                      BEDROCK                      Lithology Code:  
Contributing Unit:                      UNKNOWN CONTRIBUTION  
Lithologic Modifier:

Aquifers:                      No information provided

Local Well Number:                      K      691. 1  
Site location mapped by: Map coordinate

USGS Site ID:                      404258073570001

Source Agency:                      USGS  
Source Map Name:                      KE1138  
Aquifer Type:  
Well Construction Date:  
Hole Depth:                      195 ft  
Altitude Land Surface:                      18.0 ft  
Topographic Setting:  
Depth Data Source:  
Station Type:                      GROUND WATER OTHER THAN SPRING  
Significant Remark:

County:                      KINGS  
Map Scale:  
Primary Aquifer:  
Date Established:  
Well Depth:  
Accuracy:                      .1 ft  
Hydrologic Unit:                      02030201

Ground-water Site Type:  
WELL, FOR SINGLE WELLS OTHER THAN WELLS OF THE COLLECTOR OR RANNEY TYPE

Data Reliability:  
DATA HAVE NOT BEEN FIELD CHECKED BY THE REPORTING AGENCY, BUT THE REPORTING AGENCY CONSIDERS THE DATA RELIABLE

	Site Use	Water Use
Primary:	TEST	
Secondary:		
Tertiary:		

Type(s) of Data Collected:  
None identified

Instruments at Site:

CONSTRUCTION INFORMATION:

Lift and Major Pump: No information provided  
Construction: No information provided  
Hole: No information provided  
Openings: No information provided

DISCHARGE INFORMATION:

No information provided

MISCELLANEOUS INFORMATION:

Owner: No information provided  
Other Identifier: No information provided  
Other Data Available: No information provided  
Site Visits: No information provided  
Field Water-quality: No information provided  
Geophysical Logs: No information provided  
Networks: No information provided  
Remarks: No information provided

GEOHYDROLOGIC LOGS INFORMATION:

Geohydrologic Unit:  
Depth to Top of Interval:                      Depth to Bottom of Interval:  
Aquifer Code:                      112GLCLU                      Lithology Code:  
Contributing Unit:                      UNKNOWN CONTRIBUTION  
Lithologic Modifier:  
  
Depth to Top of Interval: 167 ft                      Depth to Bottom of Interval:  
Aquifer Code:                      BEDROCK                      Lithology Code:  
Contributing Unit:                      UNKNOWN CONTRIBUTION  
Lithologic Modifier:

Aquifers: No information provided

Local Well Number:                      K                      678. 1  
Site location mapped by: Map coordinate

USGS Site ID:                      404253073563501

Source Agency: USGS  
Source Map Name: KE1169  
Aquifer Type:  
Well Construction Date:  
Hole Depth: 221 ft  
Altitude Land Surface: 39.0 ft  
Topographic Setting:  
Depth Data Source:  
Station Type: GROUND WATER OTHER THAN SPRING  
Significant Remark:

County: KINGS  
Map Scale:  
Primary Aquifer:  
Date Established:  
Well Depth:  
Accuracy: .1 ft  
Hydrologic Unit: 02030201

Ground-water Site Type:  
WELL, FOR SINGLE WELLS OTHER THAN WELLS OF THE COLLECTOR OR RANNEY TYPE

Data Reliability:  
DATA HAVE NOT BEEN FIELD CHECKED BY THE REPORTING AGENCY, BUT THE REPORTING AGENCY CONSIDERS THE DATA RELIABLE

	Site Use	Water Use
Primary:	TEST	
Secondary:		
Tertiary:		

Type(s) of Data Collected:  
None identified

Instruments at Site:

CONSTRUCTION INFORMATION:

Lift and Major Pump: No information provided  
Construction: No information provided  
Hole: No information provided  
Openings: No information provided

DISCHARGE INFORMATION:

No information provided

MISCELLANEOUS INFORMATION:

Owner: No information provided  
Other Identifier: No information provided  
Other Data Available: No information provided  
Site Visits: No information provided  
Field Water-quality: No information provided

Geophysical Logs: No information provided  
Networks: No information provided  
Remarks: No information provided

GEOHYDROLOGIC LOGS INFORMATION:

Geohydrologic Unit:  
Depth to Top of Interval: Depth to Bottom of Interval:  
Aquifer Code: 112GLCLU Lithology Code:  
Contributing Unit: UNKNOWN CONTRIBUTION  
Lithologic Modifier:

Depth to Top of Interval: 85 ft Depth to Bottom of Interval:  
Aquifer Code: 211RCNF Lithology Code:  
Contributing Unit: UNKNOWN CONTRIBUTION  
Lithologic Modifier:

Depth to Top of Interval: 201 ft Depth to Bottom of Interval:  
Aquifer Code: BEDROCK Lithology Code:  
Contributing Unit: UNKNOWN CONTRIBUTION  
Lithologic Modifier:

Aquifers: No information provided

Local Well Number: K 1283. 1  
Site location mapped by: Map coordinate

USGS Site ID: 404239073563201

Source Agency: USGS  
Source Map Name: KE1271  
Aquifer Type:  
Well Construction Date:  
Hole Depth: 240 ft  
Altitude Land Surface: 45.0 ft  
Topographic Setting:  
Depth Data Source:  
Station Type: GROUND WATER OTHER THAN SPRING  
Significant Remark:

County: KINGS  
Map Scale:  
Primary Aquifer:  
Date Established:  
Well Depth:  
Accuracy: .1 ft  
Hydrologic Unit: 02030201

Ground-water Site Type:  
WELL, FOR SINGLE WELLS OTHER THAN WELLS OF THE COLLECTOR OR RANNEY TYPE

Data Reliability:  
DATA HAVE NOT BEEN FIELD CHECKED BY THE REPORTING AGENCY, BUT THE REPORTING AGENCY CONSIDERS THE DATA RELIABLE

	Site Use	Water Use
Primary:	TEST	
Secondary:		
Tertiary:		



Type(s) of Data Collected:

None identified

Instruments at Site:

CONSTRUCTION INFORMATION:

Lift and Major Pump: No information provided

Construction: No information provided

Hole: No information provided

Openings: No information provided

DISCHARGE INFORMATION:

No information provided

MISCELLANEOUS INFORMATION:

Owner: No information provided

Other Identifier: No information provided

Other Data Available: No information provided

Site Visits: No information provided

Field Water-quality: No information provided

Geophysical Logs: No information provided

Networks: No information provided

Remarks: No information provided

GEOHYDROLOGIC LOGS INFORMATION:

Geohydrologic Unit:

Depth to Top of Interval:                      Depth to Bottom of Interval:

Aquifer Code:                      112GLCLU                      Lithology Code:

Contributing Unit:                      UNKNOWN CONTRIBUTION

Lithologic Modifier:

Depth to Top of Interval:                      Depth to Bottom of Interval:

Aquifer Code:                      211RCNF                      Lithology Code:

Contributing Unit:                      UNKNOWN CONTRIBUTION

Lithologic Modifier:

Aquifers: No information provided

Local Well Number: K 724.1  
Site location mapped by: Map coordinate

USGS Site ID: 404239073563301

Source Agency: USGS  
Source Map Name: KE1271  
Aquifer Type:  
Well Construction Date:  
Hole Depth: 137 ft  
Altitude Land Surface: 48.0 ft  
Topographic Setting:  
Depth Data Source:  
Station Type: GROUND WATER OTHER THAN SPRING  
Significant Remark:

County: KINGS  
Map Scale:  
Primary Aquifer:  
Date Established:  
Well Depth:  
Accuracy: .1 ft  
Hydrologic Unit: 02030201

Ground-water Site Type:  
WELL, FOR SINGLE WELLS OTHER THAN WELLS OF THE COLLECTOR OR RANNEY TYPE

Data Reliability:  
DATA HAVE NOT BEEN FIELD CHECKED BY THE REPORTING AGENCY, BUT THE REPORTING AGENCY CONSIDERS THE DATA RELIABLE

	Site Use	Water Use
Primary:	TEST	
Secondary:		
Tertiary:		

Type(s) of Data Collected:  
None identified

Instruments at Site:

#### CONSTRUCTION INFORMATION:

Lift and Major Pump: No information provided  
Construction: No information provided  
Hole: No information provided  
Openings: No information provided

#### DISCHARGE INFORMATION:

No information provided

#### MISCELLANEOUS INFORMATION:

Owner: No information provided  
Other Identifier: No information provided

Other Data Available: No information provided

Site Visits: No information provided

Field Water-quality: No information provided

Geophysical Logs: No information provided

Networks: No information provided

Remarks: No information provided

GEOHYDROLOGIC LOGS INFORMATION:

Geohydrologic Unit: No information provided

Aquifers: No information provided

Local Well Number: K 889. 1

Site location mapped by: Map coordinate

USGS Site ID: 404237073561201

Source Agency: USGS

Source Map Name: KE1291

Aquifer Type:

Well Construction Date:

Hole Depth: 74 ft

Altitude Land Surface: 21.0 ft

Topographic Setting:

Depth Data Source:

Station Type: GROUND WATER OTHER THAN SPRING

Significant Remark:

County: KINGS

Map Scale:

Primary Aquifer: 112GLCLU

Date Established:

Well Depth: 74 ft

Accuracy: .1 ft

Hydrologic Unit: 02030201

Ground-water Site Type:

WELL, FOR SINGLE WELLS OTHER THAN WELLS OF THE COLLECTOR OR RANNEY TYPE

Data Reliability:

DATA HAVE NOT BEEN FIELD CHECKED BY THE REPORTING AGENCY, BUT THE REPORTING AGENCY CONSIDERS THE DATA RELIABLE

	Site Use	Water Use
Primary:	OBSERVATION	UNUSED
Secondary:		
Tertiary:		

Type(s) of Data Collected:

None identified

Instruments at Site:

CONSTRUCTION INFORMATION:

Lift and Major Pump: No information provided

Construction: No information provided

Hole: No information provided

Openings:

Depth to Top of Interval: 62 ft

Depth to Bottom of Interval: 72 ft

Diameter of Interval:

Type of Opening:

SCREEN, TYPE NOT KNOWN

Screen or Open Section Material:

DISCHARGE INFORMATION:

No information provided

MISCELLANEOUS INFORMATION:

Owner:

Date of Ownership: Owner: FINEST STEAM LAU

Other Identifier: No information provided

Other Data Available: No information provided

Site Visits: No information provided

Field Water-quality: No information provided

Geophysical Logs: No information provided

Networks: No information provided

Remarks: No information provided

GEOHYDROLOGIC LOGS INFORMATION:

Geohydrologic Unit: No information provided

Aquifers: No information provided

Local Well Number: K 715. 1  
Site location mapped by: Map coordinate

USGS Site ID: 404233073564401

Source Agency: USGS  
Source Map Name: KE1252  
Aquifer Type:  
Well Construction Date:  
Hole Depth: 120 ft  
Altitude Land Surface: 36.0 ft  
Topographic Setting:  
Depth Data Source:

Station Type: GROUND WATER OTHER THAN SPRING

County: KINGS  
Map Scale:  
Primary Aquifer:  
Date Established:  
Well Depth:  
Accuracy: .1 ft  
Hydrologic Unit: 02030201

Significant Remark:

Ground-water Site Type:

WELL, FOR SINGLE WELLS OTHER THAN WELLS OF THE COLLECTOR OR RANNEY TYPE

Data Reliability:

DATA HAVE NOT BEEN FIELD CHECKED BY THE REPORTING AGENCY, BUT THE REPORTING AGENCY CONSIDERS THE DATA RELIABLE

	Site Use	Water Use
Primary:	TEST	
Secondary:		
Tertiary:		

Type(s) of Data Collected:

None identified

Instruments at Site:

CONSTRUCTION INFORMATION:

Lift and Major Pump: No information provided

Construction: No information provided

Hole: No information provided

Openings: No information provided

DISCHARGE INFORMATION:

No information provided

MISCELLANEOUS INFORMATION:

Owner: No information provided

Other Identifier: No information provided

Other Data Available: No information provided

Site Visits: No information provided

Field Water-quality: No information provided

Geophysical Logs: No information provided

Networks: No information provided

Remarks: No information provided

GEOHYDROLOGIC LOGS INFORMATION:

Geohydrologic Unit:  
Depth to Top of Interval:                      Depth to Bottom of Interval:  
Aquifer Code:                      112GLCLU                      Lithology Code:  
Contributing Unit:                      UNKNOWN CONTRIBUTION  
Lithologic Modifier:

Depth to Top of Interval: 85 ft                      Depth to Bottom of Interval:  
Aquifer Code:                      112GRDR                      Lithology Code:  
Contributing Unit:                      UNKNOWN CONTRIBUTION  
Lithologic Modifier:

Aquifers:                      No information provided

Local Well Number:                      K    426. 1  
Site location mapped by: Map coordinate

USGS Site ID:                      404231073563301

Source Agency:                      USGS  
Source Map Name:                      KE1272  
Aquifer Type:  
Well Construction Date:  
Hole Depth:                      140 ft  
Altitude Land Surface:                      38.0 ft  
Topographic Setting:  
Depth Data Source:  
Station Type:                      GROUND WATER OTHER THAN SPRING  
Significant Remark:

County:                      KINGS  
Map Scale:  
Primary Aquifer:  
Date Established:  
Well Depth:  
Accuracy:                      .1 ft  
Hydrologic Unit:                      02030201

Ground-water Site Type:  
WELL, FOR SINGLE WELLS OTHER THAN WELLS OF THE COLLECTOR OR RANNEY TYPE

Data Reliability:  
DATA HAVE NOT BEEN FIELD CHECKED BY THE REPORTING AGENCY, BUT THE REPORTING AGENCY CONSIDERS THE DATA RELIABLE

	Site Use	Water Use
Primary:	TEST	
Secondary:		
Tertiary:		

Type(s) of Data Collected:  
None identified

Instruments at Site:

CONSTRUCTION INFORMATION:

Lift and Major Pump: No information provided  
Construction: No information provided  
Hole: No information provided

Openings: No information provided

DISCHARGE INFORMATION:

No information provided

MISCELLANEOUS INFORMATION:

Owner: No information provided

Other Identifier: No information provided

Other Data Available: No information provided

Site Visits: No information provided

Field Water-quality: No information provided

Geophysical Logs: No information provided

Networks: No information provided

Remarks: No information provided

GEOHYDROLOGIC LOGS INFORMATION:

Geohydrologic Unit:

Depth to Top of Interval:		Depth to Bottom of Interval:
Aquifer Code:	112GLCLU	Lithology Code:
Contributing Unit:	UNKNOWN CONTRIBUTION	
Lithologic Modifier:		

Depth to Top of Interval:	102 ft	Depth to Bottom of Interval:
Aquifer Code:	112GRDR	Lithology Code:
Contributing Unit:	UNKNOWN CONTRIBUTION	
Lithologic Modifier:		

Aquifers: No information provided

Local Well Number: K 1490. 1  
Site location mapped by: Map coordinate

USGS Site ID: 404229073562301

Source Agency: USGS  
Source Map Name: KE1282  
Aquifer Type:  
Well Construction Date:  
Hole Depth: 135 ft  
Altitude Land Surface: 35.0 ft  
Topographic Setting:  
Depth Data Source:  
Station Type: GROUND WATER OTHER THAN SPRING

County: KINGS  
Map Scale:  
Primary Aquifer:  
Date Established:  
Well Depth:  
Accuracy: .1 ft  
Hydrologic Unit: 02030201

Significant Remark: 2301

Ground-water Site Type:

WELL, FOR SINGLE WELLS OTHER THAN WELLS OF THE COLLECTOR OR RANNEY TYPE

Data Reliability:

DATA HAVE NOT BEEN FIELD CHECKED BY THE REPORTING AGENCY, BUT THE REPORTING AGENCY CONSIDERS THE DATA RELIABLE

	Site Use	Water Use
Primary:	WITHDRAWAL OF WATER	
Secondary:		
Tertiary:		

Type(s) of Data Collected:

None identified

Instruments at Site:

CONSTRUCTION INFORMATION:

Lift and Major Pump: No information provided

Construction: No information provided

Hole: No information provided

Openings:

Depth to Top of Interval: 88 ft

Diameter of Interval:

Screen or Open Section Material:

Depth to Bottom of Interval: 103 ft

Type of Opening: SCREEN, TYPE NOT KNOWN

DISCHARGE INFORMATION:

No information provided

MISCELLANEOUS INFORMATION:

Owner: No information provided

Other Identifier: No information provided

Other Data Available: No information provided

Site Visits: No information provided

Field Water-quality: No information provided

Geophysical Logs: No information provided

Networks: No information provided

Remarks: No information provided



GEOHYDROLOGIC LOGS INFORMATION:

Geohydrologic Unit:

Depth to Top of Interval:                      Depth to Bottom of Interval:  
Aquifer Code:                      112GLCLU                      Lithology Code:  
Contributing Unit:                      UNKNOWN CONTRIBUTION  
Lithologic Modifier:

Depth to Top of Interval: 105 ft                      Depth to Bottom of Interval:  
Aquifer Code:                      112GRDR                      Lithology Code:  
Contributing Unit:                      UNKNOWN CONTRIBUTION  
Lithologic Modifier:

Aquifers:                      No information provided

Local Well Number:                      K                      37. 1  
Site location mapped by: Map coordinate

USGS Site ID:                      404228073562301

Source Agency:                      USGS  
Source Map Name:                      KE1282  
Aquifer Type:  
Well Construction Date:  
Hole Depth:                      130 ft  
Altitude Land Surface:                      25.0 ft  
Topographic Setting:  
Depth Data Source:  
Station Type:                      GROUND WATER OTHER THAN SPRING  
Significant Remark:

County:                      KINGS  
Map Scale:  
Primary Aquifer:  
Date Established:  
Well Depth:  
Accuracy:                      .1 ft  
Hydrologic Unit:                      02030201

Ground-water Site Type:  
WELL, FOR SINGLE WELLS OTHER THAN WELLS OF THE COLLECTOR OR RANNEY TYPE

Data Reliability:  
DATA HAVE NOT BEEN FIELD CHECKED BY THE REPORTING AGENCY, BUT THE REPORTING AGENCY CONSIDERS THE DATA RELIABLE

	Site Use	Water Use
Primary:	TEST	
Secondary:		
Tertiary:		

Type(s) of Data Collected:  
None identified

Instruments at Site:

CONSTRUCTION INFORMATION:

Lift and Major Pump: No information provided

Construction: No information provided

Hole: No information provided  
Openings: No information provided

DISCHARGE INFORMATION:

No information provided

MISCELLANEOUS INFORMATION:

Owner: No information provided  
Other Identifier: No information provided  
Other Data Available: No information provided  
Site Visits: No information provided  
Field Water-quality: No information provided  
Geophysical Logs: No information provided  
Networks: No information provided  
Remarks: No information provided

GEOHYDROLOGIC LOGS INFORMATION:

Geohydrologic Unit:  
Depth to Top of Interval: Depth to Bottom of Interval:  
Aquifer Code: 112GLCLU Lithology Code:  
Contributing Unit: UNKNOWN CONTRIBUTION  
Lithologic Modifier:  
  
Depth to Top of Interval: 117 ft Depth to Bottom of Interval:  
Aquifer Code: 112GRDR Lithology Code:  
Contributing Unit: UNKNOWN CONTRIBUTION  
Lithologic Modifier:

Aquifers: No information provided

Local Well Number: K 2533. 1  
Site location mapped by: Map coordinate

USGS Site ID: 404228073563901

Source Agency: USGS  
Source Map Name: KE1262  
Aquifer Type:  
Well Construction Date:  
Hole Depth: 92 ft  
Altitude Land Surface: 30.0 ft

County: KINGS  
Map Scale:  
Primary Aquifer:  
Date Established:  
Well Depth:  
Accuracy: .1 ft

Topographic Setting:

Hydrologic Unit: 02030201

Depth Data Source:

Station Type: GROUND WATER OTHER THAN SPRING

Significant Remark:

Ground-water Site Type:

WELL, FOR SINGLE WELLS OTHER THAN WELLS OF THE COLLECTOR OR RANNEY TYPE

Data Reliability:

DATA HAVE NOT BEEN FIELD CHECKED BY THE REPORTING AGENCY, BUT THE REPORTING AGENCY CONSIDERS THE DATA RELIABLE

	Site Use	Water Use
Primary:	TEST	
Secondary:		
Tertiary:		

Type(s) of Data Collected:

None identified

Instruments at Site:

#### CONSTRUCTION INFORMATION:

Lift and Major Pump: No information provided

Construction: No information provided

Hole: No information provided

Openings: No information provided

#### DISCHARGE INFORMATION:

No information provided

#### MISCELLANEOUS INFORMATION:

Owner: No information provided

Other Identifier: No information provided

Other Data Available: No information provided

Site Visits: No information provided

Field Water-quality: No information provided

Geophysical Logs: No information provided

Networks: No information provided

Remarks: No information provided

GEOHYDROLOGIC LOGS INFORMATION:

Geohydrologic Unit:

Depth to Top of Interval:		Depth to Bottom of Interval:
Aquifer Code:	112GLCLU	Lithology Code:
Contributing Unit:	UNKNOWN CONTRIBUTION	
Lithologic Modifier:		

Depth to Top of Interval:	79 ft	Depth to Bottom of Interval:
Aquifer Code:	112GRDR	Lithology Code:
Contributing Unit:	UNKNOWN CONTRIBUTION	
Lithologic Modifier:		

Aquifers: No information provided

-----  
Long Island Wells over 45 gal/min:  
Source: NYS DEC

Located by: LATITUDE/LONGITUDE COORDINATE

No mapped wells were identified

Wells possibly in search area based on owner address information (not mapped):

None identified

There were 288 wells with no coordinate information in Kings County.

-----  
Public Supply Wells:  
Source: NYS DEC

Located by: LATITUDE/LONGITUDE COORDINATE

No mapped wells were identified

Wells with no address or valid coordinate information, in Kings County (not mapped):

Well Number:	Owner:	Abandoned: No
--------------	--------	---------------

-----  
Well Registration:  
Source: NYS DEC

Located by: ADDRESS

No mapped wells were identified

These wells are unmapped and may be located in the search area:

None identified

-----  
NYC Health Department:

Located by: ADDRESS

None Identified

-----

Unmappable facilities for 'Kings' County

NPL/CERCLIS/NYSDEC Inactive Hazardous Waste Facilities

FACILITY ID	FACILITY NAME	STREET	CITY	ZIP
NYD980531628	WILLIAM HARVEY CORP	UNKNOWN	BROOKLYN	UNKNOWN
NYD068273044	BCF OIL REFINING, INC.	360 MASPETH AVENUE	BROOKLYN	11211
NYD987015245	NEWTOWN CREEK SOLVENT DRUM	NEWTOWN CREEK	QUEENS	UNKNOWN

Solid Waste Facilities

FACILITY ID	FACILITY NAME	STREET	CITY	ZIP
41T95	TULLY ENVIRONMENTAL, INC.		UNKNOWN	UNKNOWN
41T63	LIZZA, LIZZA, HOCHREITER		UNKNOWN	UNKNOWN
41T58	BERLIN WRECKING		UNKNOWN	UNKNOWN
41T43	SALVATORE RUSSO INC.		UNKNOWN	UNKNOWN
41D09	HARRY M GREENFIELD		UNKNOWN	UNKNOWN
41D04	MTA DEMO SITE		UNKNOWN	UNKNOWN
41D03	CAPITAL PROJECT SE-43A		UNKNOWN	UNKNOWN
41D01	NY NEWS GRAVURE PLANT		UNKNOWN	UNKNOWN
24Y81	NYCDPR YARD WASTE COMPOST		UNKNOWN	UNKNOWN
24TB3	J. WISE EXCAVATING		UNKNOWN	UNKNOWN
24TA8	U.S. COAST LINE, INC.		UNKNOWN	UNKNOWN
24T75	ROBERT BOLOGNA WCTB INC.		UNKNOWN	UNKNOWN
24T55	CARDELLA TRUCKING		UNKNOWN	UNKNOWN
24M01	ASHMONT METALS RES.REC.		UNKNOWN	UNKNOWN
24D05	EMPIRE MILL DEMO		UNKNOWN	UNKNOWN
		WOODHAVEN BLVD	QUEENS	UNKNOWN
		ADDESLEIGH PARK	QUEENS	UNKNOWN

Hazardous Spills - TANK FAILURES - Active

FACILITY ID	FACILITY NAME	STREET	CITY	ZIP
9507627	FORT HAMILTON ARMY BASE	LEE AVE & MACARTHUR AVE	BROOKLYN	UNKNOWN
9309194	USCG AIRSTATION BLDG 90	USCG AIRSTATION BLDG 90	BROOKLYN	UNKNOWN

Hazardous Spills - TANK TEST FAILURES - Active

FACILITY ID	FACILITY NAME	STREET	CITY	ZIP
9507023	MOBIL/GREENPOINT RECOVERY	MEEKER AVE/GREENPOINT	BROOKLYN	UNKNOWN

Hazardous Spills - UNKNOWN CAUSE OR OTHER CAUSES - Active

FACILITY ID	FACILITY NAME	STREET	CITY	ZIP
9206476				UNKNOWN
9914059	MANHOLE 1960	MONUMENT WALK/JOHNSON DR	BROOKLYN	UNKNOWN
9913802		SHELBANK AVE/HARKNESS AV	BROOKLYN	UNKNOWN
9913565	ZS 3885 CROSSBAR	MOUSTHAN AVE/AVENUE R	BROOKLYN	UNKNOWN
9912922	MANHOLE 57347	SUMMIT ST & EMLAY	BROOKLYN	UNKNOWN
9912359	BOX 20341	715 PAHALEY ST	BROOKLYN	UNKNOWN
9912248	MOBIL OIL FV2	463 CONDUIT BLVD	BROOKLYN	UNKNOWN
9911250	MANHOLE 13193	BLDG 22/WHITMAN INGERSOL	BROOKLYN	UNKNOWN
9909853	MANHOLE 4932	UNION AV	BROOKLYN	UNKNOWN
9906561	MANHOLE #63113	HAMPTON PL E/O ASHLAND	BROOKLYN	UNKNOWN
9905766	MANHOLE 246	MCKIBBON CT / MCKIBBON ST	BROOKLYN	11206
9904867	MANHOLE 55754	JOHNSON DR/EDWARD ST	BROOKLYN	UNKNOWN
9904442	MANHOLE 11922	HAVEMEYER ST	BROOKLYN	11211
9903609	MANHOLE 64824	WYTHE AVENUE	BROOKLYN	11211
9901924	MANHOLE 55946B	HUMBOLT ST MCGUINNESS ST	BROOKLYN	UNKNOWN
9901648	MANHOLE 15165	MANHATTEN AVENUE	BROOKLYN	UNKNOWN
9900877	MANHOLE 4284	COMMERCIAL & BOX STREETS	BROOKLYN	UNKNOWN
9811840	MANHOLE 64194	MONTROSS AVE	BROOKLYN	11206
9809003	MANHOLE #724	YORK ST/GREEN LN	BROOKLYN	UNKNOWN

9801951	432 DRAKES AVE CORP	432 DRAKES AVE	BROOKLYN	UNKNOWN
9007166	FORREST ST & DIVISION PL	FORREST ST & DIVISION PL	BROOKLYN	UNKNOWN
0007837	UNKNOWN SOURCE	SAME	BROOKLYN	UNKNOWN
0007833	BEDFORD MEDICAL GROUP	176 SENIMORE ST	BROOKLYN	UNKNOWN
0007269	SHEEPSHEAD BAY	CROSS EDMONDS/NORTHSTRAND	BROOKLYN	UNKNOWN
0007006	MANHOLE 75293	COOKE ST/WHITE ST	BROOKLYN	UNKNOWN
0005196	MANHOLE #13842	VARET ST & HUMBLE ST	BROOKLYN	UNKNOWN
0005099	MANHOLE 3142	WALLABOUT ST/WHYTHE AVE	BROOKLYN	UNKNOWN
0004848	MH 1580	CADMAN PLAZA/PIER PONT ST	BROOKLYN	UNKNOWN
0004633	FARRINGTON ST WASTE WATER	31-43 FARRINGTON ST	BROOKLYN	UNKNOWN
0004188	MAN HOLE 4748	ESSEX ST/CLEAVEND ST	BROOKLYN	UNKNOWN
0004093	MANHOLE 55942	MCGIBBON PL/LEONARD ST	BROOKLYN	UNKNOWN
0003159	MANHOLE 29636	NORTH SIDE LINCOLN RD EAS	BROOKLYN	UNKNOWN
0002361	BROOKLYN EAST 15 ANNEX	1209 KNAPP ST	BROOKLYN	UNKNOWN
0002152	MANHOLE #2058	449 GREEN AV	BROOKLYN	UNKNOWN
0001694	JAMES MADISON HS 5TH FLOO	R LAB BEDFORD AV	BROOKLYN	UNKNOWN
0000912	CLEVELAND ST SERVICE CNTR	2225 CLEVELAND ST	BROOKLYN	UNKNOWN
0000846	NYC SANITATION	325 JOHNSON ST	BROOKLYN	UNKNOWN
0000542	TM966	CHAUNCY ST & REED AVE	BROOKLYN	UNKNOWN
0000474	MANHOLE 605	CLERMONT AVE	BROOKLYN	UNKNOWN
0000132	VAULT #2753	HOYT ST	BROOKLYN	UNKNOWN
0000056	VAULT 5778	QUAY ST	BROOKLYN	UNKNOWN
0004572	MANHOLE 55946	MCKIBBEN ST/HUMBOLDT ST	NEW YORK	UNKNOWN
8000630	FULTON STR.	FULTON ST	NEW YORK CITY	UNKNOWN

Hazardous Spills - MISC. SPILL CAUSES - Active

FACILITY ID	FACILITY NAME	STREET	CITY	ZIP
8709866	TRI-TECH AUTO SERVICE	TRI-TECH AUTO-SER./EXXON		UNKNOWN
9914811	POLE #18923	MANOR RD/HOLLYWOOD AVE	BROOKLYN	UNKNOWN
9911295	VAULT 7501	LITTLE ST/JOHN ST	BROOKLYN	UNKNOWN
9911294	VAULT 6995	LITTLE ST / JOHN ST	BROOKLYN	UNKNOWN
9907586	VAULT 2488	45 DEBEVOISE PLACE	BROOKLYN	UNKNOWN
9907207	MANHOLE #55946B	HUMBOLD & MCCIBNEY ST	BROOKLYN	UNKNOWN
9905323	MANHOLE 2526	UNION ST	BROOKLYN	UNKNOWN
9813336	BUS #1037	ELI AV & EDISON AV	BROOKLYN	UNKNOWN
9808924	ST 112	OMIKORN VENTURE L	BROOKLYN	UNKNOWN
9800402	IFO 240 WHITE AVE	IFO 240 WHITE AVE	BROOKLYN	11206
9602674	CROSS HARBOR	BOX 182	BROOKLYN	UNKNOWN
9601333	FEEDER 702	SECTION 1,4 AND 5	BROOKLYN	UNKNOWN
9601332	FEEDER 701 SEC 1,4 AND 5	HUDSON AVE TO MH-55913	BROOKLYN	UNKNOWN
9505873	METROPOLITAN AVENUE	METROPOLITAN AVENUE	BROOKLYN	11211
9505269	N. ELEANOR PL/WILLIAMBURG	MANHOLE #55915/ELEANOR PL	BROOKLYN	UNKNOWN
9502682	W. SIDE PENNSYLVANIA AVE	W. PENNSYLVANIA AVE	BROOKLYN	UNKNOWN
9207289	LYNROCK NURSING HOME	LYNROCK NURSING HOME	BROOKLYN	UNKNOWN
9113333	MCGUINNESS BVD/LEONARD ST	MCGUINNESS BVD/LEONARD ST	BROOKLYN	UNKNOWN
0008315	14 MAJETA STREET	BETWEEN LARMA AND UNION	BROOKLYN	UNKNOWN
0008052	MANHOLE 58369	BRIDGE ST/SANDS ST	BROOKLYN	UNKNOWN
0007271	GREEN STREETS	LAKE AVE/HOWARD AVE	BROOKLYN	UNKNOWN
0007138	COLEMAN ST BTWN	FILLMORE AV AND AVENUE S	BROOKLYN	UNKNOWN
0006699	MAN HOLE # 1584	CABIN PLAZA WEST/MONTAGUE	BROOKLYN	UNKNOWN
0006590	MANHOLE 59359	GRAVE RD/VILLAGE RD EAST	BROOKLYN	UNKNOWN
0006270		962 THOMAS BOYLAND ST	BROOKLYN	UNKNOWN
0005962		WINTHROP RD & LIVONIA AV	BROOKLYN	UNKNOWN
0004199	MANHOLE 4746	LIBERTY AV/ENTON ST	BROOKLYN	UNKNOWN
0003754	VAULT 2588	2588 ROCKWELL PL	BROOKLYN	UNKNOWN
0007032	E 16TH ST &	EAST RIVER PARKING LOT	MANHATTEN	UNKNOWN
8907014	70 NASSAU PLACE	70 NASSAU PLACE	NEW YORK	UNKNOWN
8911180	GARITSON CANAL/BKLYN	GARITSON CNAL	NEW YORK CITY	UNKNOWN

Hazardous Spills - TANK FAILURES - Closed

FACILITY ID	FACILITY NAME	STREET	CITY	ZIP
8607075				UNKNOWN
9510983	1848 STEWART ST	1848 STEWART ST	BROOKLYN	UNKNOWN
9313502	1782 GLEASON AVE	1782 GLEASON AVE	BROOKLYN	UNKNOWN

Hazardous Spills - UNKNOWN CAUSE OR OTHER CAUSES - Closed

FACILITY ID	FACILITY NAME	STREET	CITY	ZIP
9213773				UNKNOWN
8603146				UNKNOWN
8704318			BKLN	UNKNOWN
9210843	UNK	UNK	BKLYN	UNKNOWN
9812546	ROADWAY	UNIVERSITY AVE & BRANT PL	BRONX	UNKNOWN
9907077	MANHOLE 58390	NECKING LAND AVE	BROOKLYN	UNKNOWN
9904949	MANHOLE 55942	MCKIBBEN ST/ LEONARD ST	BROOKLYN	11206
9904851	MANHOLE 55754	JOHNSON DR & ST EDWARDS S	BROOKLYN	UNKNOWN
9904263	PIER 8	COLUMBIA ST PIER5	BROOKLYN	UNKNOWN
9901523	BROWNING FERRIS INDUSTRIE	115 CANGNEF STREET ?	BROOKLYN	UNKNOWN
9901327	MANHOLE TM569	HANCOCK CTR/BUSHWOOD AVE	BROOKLYN	UNKNOWN
9900411	MANHOLE #3466	1135 RODGERS AVE	BROOKLYN	UNKNOWN
9815288	MANHOLE 14244	29-39 HAYWOOD ST	BROOKLYN	UNKNOWN
9814324	VAULT 5759	SEIGEL ST	BROOKLYN	11206
9813982	SERVICE BOX 49009	SERVICE BOX 49009	BROOKLYN	UNKNOWN
9813938	SB#14200	102 & 104 HUGHES ST	BROOKLYN	UNKNOWN
9811838	GERRITSEN CREEK	3 PARKLAND PL	BROOKLYN	UNKNOWN
9810573		MARINE COMPANY 6	BROOKLYN	UNKNOWN
9709098	MEEKER AVE	MEEKER AVE	BROOKLYN	UNKNOWN
9604528	FLUSHING AVE AND	WALLABOUT ST	BROOKLYN	11206
9412310	217 HYLAND ST	217 HYLAND ST	BROOKLYN	UNKNOWN
9402444	CLASSON AVENUE	CLASSON AVENUE	BROOKLYN	UNKNOWN
9314849	654 DERRIMAN STREET	654 DERRIMAN STREET	BROOKLYN	UNKNOWN
9313968	SHELL BANK CHANNEL	SHELL BANK CHANNEL	BROOKLYN	UNKNOWN
9312482	NAVESINK RIVER CHANNEL #7	NAVESINK RIVER CHANNEL #7	BROOKLYN	UNKNOWN
9306347	WHITE AVE - BLDG 114	WHITE AVE - BLDG 114	BROOKLYN	UNKNOWN
9305573	VARIOUS LOTS IN BROOKLYN	VARIOUS LOTS IN BROOKLYN	BROOKLYN	UNKNOWN
9214290	1200 NECK ROAD	1200 NECK ROAD	BROOKLYN	UNKNOWN
9208027	MASPETH AVE.	MASPETH AVE.	BROOKLYN	11211
8504687	BROOKLYN	BROOKLYN	BROOKLYN	UNKNOWN
8503833	COLUMBIA HEIGHTS	COLUMBIA HEIGHTS	BROOKLYN	UNKNOWN
8503785	BROOKLYN	BROOKLYN	BROOKLYN	UNKNOWN
8503558	BROOKLYN	BROOKLYN	BROOKLYN	UNKNOWN
8503309	BROOKLYN	BROOKLYN	BROOKLYN	UNKNOWN
8503184	BROOKLYN	BROOKLYN	BROOKLYN	UNKNOWN
8503172	BROOKLYN, KINGS	BROOKLYN, KINGS	BROOKLYN	UNKNOWN
8503081	BROOKLYN	BROOKLYN	BROOKLYN	UNKNOWN
8502862	UNKNOWN	GAS COMPANY	BROOKLYN	UNKNOWN
8100041	SUBWAY-NYC	SUBWAY-NYC	BROOKLYN	UNKNOWN
7900928			BROOKLYN	UNKNOWN
7800995	UNKNOWN	MEEKER AVENUE	BROOKLYN	UNKNOWN
0006104	SUBWAY STATION	CLINTON/WASHINGTON ST	BROOKLYN	UNKNOWN
0005953	MILL BASIN	MILL BASIN	BROOKLYN	UNKNOWN
0003589	ATLANTIC OCEAN	RIISE PARK	BROOKLYN	UNKNOWN
9903338	MAN HOLE #6108	DECATUR & WYCKOFF AV	NEW YORK	UNKNOWN
9103671	145 UNEDON ROAD/BKLYN	145 UNEDON ROAD	NEW YORK CITY	UNKNOWN
9008259	MORRIS HERMAN/SLUDGE BOAT		NEW YORK CITY	UNKNOWN
8901311	METROPOLITAN AV STOP/BKLY	METROPOLITAN AVE STOP	NEW YORK CITY	UNKNOWN
8707497	NAMEOKE PUMP STATION/B'KL	NAMEOKE PUMP STATION	NEW YORK CITY	UNKNOWN
8504666	UNK	UNK	UNK	UNKNOWN

Hazardous Spills - MISC. SPILL CAUSES - Closed

FACILITY ID	FACILITY NAME	STREET	CITY	ZIP
-------------	---------------	--------	------	-----



9416745	GREENPOINT BROOKLYN	AMOCO TERMINAL TO STAGG	& BOGART	UNKNOWN
9201537	241 N MAIN ST/TOP SHELF	241 N MAIN ST/TOP SHELF	BKLYN	UNKNOWN
9112098	VANDERVOORT	VANDERVOORT	BKLYN	UNKNOWN
9904989	FRANKLIN ST/MANHATTAN AVE	FRANKLIN ST/MANHATTAN AVE	BROOKLYN	UNKNOWN
9902780	MANHOLE #55942	MCKIBBIN ST & LEONARD ST	BROOKLYN	UNKNOWN
9710120	NEWTON CREEK REG #B7	METROPOLITAN AV	BROOKLYN	UNKNOWN
9710101	NEW TOWN CREEK REGULATOR	UNIT B-5A	BROOKLYN	UNKNOWN
9703969	COMMERICAL BUILDING	3937 MESEROLE STREET	BROOKLYN	UNKNOWN
9608443	BROOKLYN/QUEENS EXPWY	BROOKLYN/QUEENS EXPWY	BROOKLYN	UNKNOWN
9608176	278 SOUTH OF NEW TOWN	CREEK & BRIDGE	BROOKLYN	UNKNOWN
9604553	ROADWAY	BROOKLYN/QUEENS EXPY	BROOKLYN	UNKNOWN
9515470	1752 SHAW PKWY	1752 SHAW PKWY	BROOKLYN	UNKNOWN
9510467	DRIVER SERVICES CO	172 CARSON AV	BROOKLYN	UNKNOWN
9509156	ENT TO NEW TOWN CREEK	MEECKER AV	BROOKLYN	UNKNOWN
9506490	US ARMY BASE B-301	GRIMES ROAD	BROOKLYN	UNKNOWN
9410149	NEWTOWN CREEK PLANT	NEWTOWN CREEK-REG'TOR #37	BROOKLYN	UNKNOWN
9308950	JAMAICA REGULATOR #3	JAMAICA REGULATOR #3	BROOKLYN	UNKNOWN
9308255	GRATTAN STREET	GRATTAN STREET	BROOKLYN	UNKNOWN
9307635	KINGSLAND AVENUE	KINGSLAND AVENUE	BROOKLYN	UNKNOWN
9307209	HILLARY STREET	HILLARY STREET	BROOKLYN	UNKNOWN
9304944	1604 LOTS 28 & 37-44 PLUS	1604 LOTS 28 & 37-44 PLUS	BROOKLYN	UNKNOWN
9213983	1149 SLAVEY AVENUE	1149 SLAVEY AVENUE	BROOKLYN	UNKNOWN
9208274	1423 PARK AVE	1423 PARK AVE	BROOKLYN	UNKNOWN
8701056	DIVISION AVENUE / WEST AV	DIVISION AVE. / WEST AVE.	BROOKLYN	11211
8606856			BROOKLYN	UNKNOWN
8600931	BQE SADDLE TANK SPILL	BROOKLYN-QUEENS EXPRESSWY	BROOKLYN	UNKNOWN
9011585	MASPETH AVE/BKLYN	MASPETH AVENUE	NEW YORK CITY	11211
8902723	BROOKLYN/QUEENS EXPWY	BROOKLYN/QUEENS EXPWY	NEW YORK CITY	UNKNOWN
8901733	6TH ST & 27TH ST/BKLYN	6TH STREET & 27TH STREET	NEW YORK CITY	UNKNOWN
8810118	BLDG 3 SUB STATION/BKLYN	BLDG 3 SUB STATION	NEW YORK CITY	UNKNOWN
8807156	WILLIAMSBURG/KOSCIUSKO	WILLIAMSBURG/KOSCIUSKO	NEW YORK CITY	UNKNOWN
8709192	65 MESSEROLE AVE/QUEENS	65 MESSEROLE AVE	NEW YORK CITY	UNKNOWN
8709143	BKLYN QUEENS EXPWY/BKLYN	BKLYN QUEENS EXPRESSWAY	NEW YORK CITY	UNKNOWN
8708744	NO.BOUND BKLYN&QUEENS EXP	NO.BOUND BKLYN&QUEENS EXP	NEW YORK CITY	UNKNOWN
8706313	NEWTOWN CREEK REGULATOR #	NEWTOWN CREEK REG. #M-48A	NEW YORK CITY	UNKNOWN
8706312	NEWTOWN CREEK REGULATOR #	NEWTOWN CREEK REG # M-19	NEW YORK CITY	UNKNOWN
8706311	NEWTOWN CREEK REGULATOR #	NEWTOWN CREEK REG. #M17	NEW YORK CITY	UNKNOWN
8704258	MEEKER AVE./B'KLYN	MEEKER AVE.	NEW YORK CITY	UNKNOWN
8607666	CHEVRON STATION / BROOKLY	CHEVRON / DRUM	NEW YORK CITY	UNKNOWN
9605332	LATITUDE 40 TQC 28 TAC 28	LONGITUDE 07351 TAC 1	NYC	UNKNOWN
8804145	BKLN-QNS EXPWY	BETW MEEKER & MTRPLTN AVS	NYC	UNKNOWN

#### Petroleum Bulk Storage Facilities

FACILITY ID	FACILITY NAME	STREET	CITY	ZIP
2-237280	1160 REALTY CO	1160 REALTY CO	BKLYN	UNKNOWN

#### Hazardous Waste Generation or Transport Facilities

FACILITY ID	FACILITY NAME	STREET	CITY	ZIP
NYP004025961	CON ED	MH35314		UNKNOWN
NYP004023875	CONSOLIDATED EDISON CO	#6011 288 JACKSON ST		UNKNOWN
NYP004021192	CONSOLIDATED EDISON CO	#46211 103 LEONARD		UNKNOWN
NYP004021077	CONSOLIDATED EDISON CO	OPEN EXCAVATION GRAND ST		UNKNOWN
NYP004019618	CONSOLIDATED EDISON CO	V5285 SIEGEL ST		11206
NYP004017992	CONSOLIDATED EDISON CO	560 221 MEADOW ST		11206
NYP004016887	CONED - V7196	V7196/13 NASSAU STREET		UNKNOWN
NYP004016127	CONED - V593	V593/ST MARKS AVENUE		UNKNOWN
NYP004014551	CON ED	V 508 -C/O VERDALE & 57 R		UNKNOWN
NYP004014270	CON ED	REGULATOR - AINSLIE ST S/S		11211
NYP004010781	CON ED	V 5353 - PEARL ST		UNKNOWN
NYP004010492	CON ED	MH 17530 - FLUSHING AVE		UNKNOWN

NYP004010419	CON ED	MH 2947 - CLASSON AVE	UNKNOWN
NYP004010393	CON ED	MH 2945 - DEAN ST	UNKNOWN
NYP004010377	CON ED	MH 3482 - NOSTRAND AVE	UNKNOWN
NYP004009635	CON ED	MH 17532 - METROPOLITAN AVE	UNKNOWN
NYP004008934	CON ED	MH 13922 - JOHNSON AVE	UNKNOWN
NYP004007951	CON ED	MH 135 - RODNEY ST	11211
NYP004006920	CON ED	VV #3684 - HOPE ST	11211
NYP004006680	CON ED	V #5285 - SEIGAL ST	11206
NYP004005260	CON ED	MH#2968 - FULTON ST	UNKNOWN
NYP004004560	CON ED	MH# 58137 - LEONARD ST	UNKNOWN
NY0000010363	NEW YORK CITY DEPT OF TRANSPORTATION		UNKNOWN
NYP004010435	CONSOLIDATED EDISON CO OF NY		11211
NYP004007662	CON ED	MH 64803 RODNEY STREET	BROOKLYN
NYP000929869	CONSOLIDATED EDISON CO	3296 - CENTRAL AVE	BROOKLYN
NYP000929653	CONSOLIDATED EDISON CO	STRALING AVENUE TM21	BROOKLYN
NYP000929555	CONSOLIDATED EDISON CO	W PLAIN ST AND 225TH ST XFORMR	BROOKLYN
NYP000929430	CONSOLIDATED EDISON COMH230	STARLING AVENUE VS417	BROOKLYN
NYP000929257	CONSOLIDATED EDISON CO	LOCUST AVE AND EAST 123RD	BROOKLYN
NYP000928846	CON ED	5 MARKS STREET	BROOKLYN
NYP000928275	CONSOLIDATED EDISON OF NY INC	MH 64217 - BROOKLYN GRAND	BROOKLYN
NYP000927988	CONSOLIDATED EDISON COMPANY OF NEW YORK	875 KAGERS AVENUE	BROOKLYN
NYP000927863	CONSOLIDATED EDISON CO	LEONARDA STREET	BROOKLYN
NYP000926683	CONSOLIDATED EDISON (UNDERGROUND LINES)	H H EXP LAWRENCE	BROOKLYN
NYP000917709	NYNEX	MANHOLE 55939 MIDDLETON STREET	BROOKLYN
NYP000913574	NYNEX	STILLWELL DR & HAWALL AVE	BROOKLYN
NYP000905604	MID HUDSON DRUG ENFORCEMENT TASK FORCE	MA SPETH AVENUE	BROOKLYN
NYP000788471	UNITED STATES DEPT OF ENVIRONMENTAL	1426 MEADOW STREET	BROOKLYN
NYD987028842	NYCDOT CONTRACT BRC 253T	PROTECTION ERRD	BROOKLYN
NYR000053157	TDI ATT - PETER VELAZQUEZ	BLOCK 2454 LOT 1A BETWEEN	BROOKLYN
NYP003660743	NYC DEP	40-29 MASPETH AVE	MA SPETH
NYP000916874	NYNEX	284 MESEROL-BUSWICK & WATERBRY	N/S
NYP000914317	NYNEX	METROPOLITAN & CONSELYEA	NEW YORK
		METROPOLITAN AVE, W OF 69TH ST	NEW YORK

# Wastewater Discharges

FACILITY ID	FACILITY NAME	STREET	CITY	ZIP
NY0201065	S & S WATER COMPANY			UNKNOWN
NY0201049	NINTH ST BRIDGE DREDGE S/S			UNKNOWN
NY0200930	GREEN POINT REMEDIAL PLAN			UNKNOWN

# Air Releases

FACILITY ID	FACILITY NAME	STREET	CITY	ZIP
3604700161	MOT/ARMY	NO STREET ADDRESS	BROOKLYN	UNKNOWN
NY047XAXP	SHARMONT REALTY	NO STREET ADDRESS	NO CITY NAME	UNKNOWN
NY047X4UE	SUPERIOR FIBRES INC	NO STREET ADDRESS	NO CITY NAME	UNKNOWN

Hazardous waste codes presented in individual Toxic Information Profiles are defined below.

D001 Solid waste that exhibits the characteristic of ignitability, but is not listed under any other hazardous waste code.

D002 Solid waste that exhibits the characteristic of corrosivity, but is not listed under any other hazardous waste code.

D008 Lead

D009 Mercury

D016 2,4-D, (2,4-Dichlorophenoxyacetic acid).

D018 BENZENE

F002 The following spent halogenated solvents: Tetrachloroethylene, methylene chloride, trichloroethylene, 1,1,1-trichloroethane, chlorobenzene, 1,1,2-trichloro-1,2,2-trifluoroethane, ortho-dichlorobenzene, trichlorofluoromethane, and 1,1,2-trichloroethane: all spent solvent mixtures/blends containing, before use, a total of ten percent or more (by volume) of one or more of the above halogenated solvents or those listed in F001, F004, or F005: and still bottoms from the recovery of these spent solvents and spent solvent mixtures. (T)

F003 The following spent non-halogenated solvents: Xylene, acetone, ethyl acetate, ethyl benzene, ethyl ether, methyl isobutyl ketone, n-butyl alcohol, cyclohexanone, and methanol: all spent solvent mixtures/blends containing, before use, only the above spent non-halogenated solvents: and all spent solvent mixtures/blends containing, before use, one or more of the above non-halogenated solvents, and, a total of ten percent or more (by volume) of one or more of those solvents listed in F001, F002, F004, and F005: and still bottoms from the recovery of these spent solvents and spent solvent mixtures. (I)\*

F005 The following spent non-halogenated solvents: Toluene, methyl ethyl ketone, carbon disulfide, isobutanol, pyridine, benzene, 2-ethoxyethanol, and 2-nitropropane: all spent solvent mixtures/blends containing, before use, a total of ten percent or more (by volume) of one or more of the above non-halogenated solvents or those solvents listed in F001, F002, or F004: and still bottoms from the recovery of these spent solvents and spent solvent mixtures. (I,T)

U240 Acetic acid, (2,4-dichlorophenoxy)-, salts & esters

X722

Source: U. S. Environmental Protection Agency

# How Toxic Site Locations Are Mapped

*Toxics Targeting* maps toxic site locations on a computerized version of the U. S. Census map using addresses and map coordinates provided by site owners/operators or government agencies. In order to allow site locations to be verified independently, the information used to map each site is presented in the first section of each *Toxic Site Profile*, along with a description of the mapping technique used and any address corrections that were made in order to locate toxic sites with incomplete or inadequate site location information. The mapping process is explained below.

Map Identification Number: 12

Site Name: Acme World Manufacturing, Inc.

Site Address: 55 Main Street

Anytown, NY 11797

## MAP LOCATION INFORMATION

Site location mapped by:

Address Matching

1) Most toxic sites are mapped by matching addresses provided by site owners/operators or government agencies with locations on a computerized version of the U. S. Census map. These site locations are identified "address-matched."

*Note: Some sites have an address match location and a map coordinate location. Both locations are mapped because they can be equally correct.*

or Map Coordinate

2) Some toxic sites are located using map coordinates provided by site owners/operators or government agencies. These site locations are identified "map coordinate." Map coordinates for Toxics Wastewater Discharges, Toxic Release Inventory sites and Major Oil Storage Facilities should be considered suspect.

or Manual Mapping

or Site Visit

3) Incomplete addresses or map coordinates require some site locations to be determined by commercial street maps (manual mapping), site visits, map coordinates from other databases and address location services. Application of any of these methods is identified accordingly.

## ADDRESS CHANGE INFORMATION

Revised Street: NO CHANGE

Revised zip code: NO CHANGE

4) Site addresses are sometimes corrected to eliminate obvious errors that prevent sites from being mapped. All address corrections are noted here.

# Information Source Guide

*Toxics Targeting's Computerized Environmental Reports* contain government and other information compiled on 17 categories of reported known or potential toxic sites. Each toxic site database is described below with information detailing a) the source of the information, b) the date when each database is covered to and c) when *Toxics Targeting* obtained the information..

1) **Inactive Hazardous Waste Disposal Site Registry**: New York State database that maintains information and aids decision making regarding the investigation and cleanup of toxic sites. The Registry's data includes two-page profiles noting site name, ID number, description, classification, cleanup status, types of cleanup, owner information, types and quantities of contaminants, and assessment of health and environmental problems. ASTM required.\* Fannie Mae required.\*\* Source: New York State Department of Environmental Conservation.<sup>2</sup>

Profile data updated through: 6/15/1999.

Data obtained by Toxics Targeting: 8/1/1999.

New Facilities updated to: 1/1/2000.

Data obtained by Toxics Targeting: 2/6/2000.

2) **CERCLIS**: Toxic sites listed in the Federal Comprehensive Environmental Response, Compensation and Liability Information System. NPL sites are also included in CERCLIS. ASTM required.\* Fannie Mae required.\*\* Source: U. S. Environmental Protection Agency.<sup>1</sup>

Profile data updated through: 12/28/2000.

Data obtained by Toxics Targeting: 2/4/2001.

New Facilities updated through: 12/28/2000.

Data obtained by Toxics Targeting: 2/4/2001.

3) **National Priority List for Federal Superfund Cleanup**: Toxic sites nominated for cleanup under the Federal Superfund program. Annual compilation of special two-page detailed profiles of NPL sites. ASTM required.\* Fannie Mae required.\*\* Source: U. S. Environmental Protection Agency.<sup>1</sup>

Profile data updated from: 6/2000-9/2000.

Data obtained by Toxics Targeting: 2/1/2001.

New Facilities updated through: 12/19/2000.

Data obtained by Toxics Targeting: 2/1/2001.

4) **Hazardous Substance Waste Disposal Site Study**: NYS database of waste disposal sites that may pose threats to public health or the environment, but cannot be remediated using monies from the Hazardous Waste Remedial Fund.

Source: New York State Department of Environmental Conservation.<sup>2</sup>

Data updated to: 5/16/2000.

Data obtained by Toxics Targeting: 5/16/2000.

5) **Solid Waste Facilities**: NYS database of solid waste facilities, including, but not limited to, landfills, incinerators, transfer stations, recycling centers. ASTM required.\* Fannie Mae required.\*\*

Source: New York State Department of Environmental Conservation.<sup>2</sup>

Data updated to: 1/01/1998.

Data obtained by Toxics Targeting: 6/30/1998.

Also includes a listing of solid waste disposal sites operated by New York City municipal authorities circa 1934.

Source: City of New York Department of Sanitation (1984). Waste Disposal Problem in New York City: A Proposal For Action.

6) **Major Oil Storage Facilities**: NYS database of facilities licensed pursuant The to Article 12 of the Navigation Law, 6NYCRR Parts 610 and 17NYCRR Part 30, such as onshore facilities or vessels, with petroleum storage capacities equal to or greater than four hundred thousand gallons. Fannie Mae required.\*\*

Source: New York State Department of Environmental Conservation.<sup>2</sup> Data update schedule: rolling basis.

New facilities updated through: 7/1/2000.

New facilities data obtained by Toxics Targeting: 7/17/2000.

Tank data updated through: 7/1/2000.

Tank data obtained by Toxics Targeting: 7/17/2000.

7) **RCRA Hazardous Waste Treatment, Storage or Disposal Facility Databases**:

(a) **Manifest Information**: New York State database of hazardous waste facilities and shipments regulated by the DEC's Bureau of Hazardous Waste Facility Compliance pursuant to New York State Law and the Resource Conservation and Recovery Act (RCRA).

ASTM required.\* Fannie Mae required.\*\*

Source: New York State Department of Environmental Conservation.<sup>2</sup>

Manifest transactions data updated to: 1/01/1999. Manifest transactions data obtained by Toxics Targeting: 3/27/1999.

New facilities updated through: 1/01/1999.

New facilities obtained by Toxics Targeting: 3/27/1999.

(b) **Notifier Information**: U. S. Environmental Protection Agency database of hazardous facilities regulated pursuant to the Resource Conservation and Recovery Act (RCRA).

ASTM required.\* Fannie Mae required.\*\*

Source: U. S. Environmental Protection Agency<sup>1</sup>

New facilities updated through: 3/26/1998.

Data obtained by Toxics Targeting: 4/9/1998.

Data attributes updated through: 12/22/1998.

Data obtained by Toxics Targeting: 3/30/1999.

(c) **RCRA Violations Information:**

U. S. Environmental Protection Agency database of violations data reported for facilities regulated pursuant to the Resource Conservation and Recovery Act (RCRA).

Source: U. S. Environmental Protection Agency<sup>1</sup>

New facilities updated through: 3/26/1998.

Data obtained by Toxics Targeting: 4/9/1998.

Data attributes updated through: 12/23/1998.

Data obtained by Toxics Targeting: 12/30/1998.

(d) **RCRIS Corrective Action Activity (CORRACTS) Information:** U. S. Environmental Protection Agency (EPA) database of hazardous waste facilities with corrective action activity. This data is part of the RCRIS National Oversight database.

Source: U. S. Environmental Protection Agency<sup>1</sup>

Data updated through: 4/20/2000.

Data obtained by Toxics Targeting: 5/10/2000.

8) **Spills Information Database:** Spills reported to the DEC as required by one or more of the following: Article 12 of the Navigation Law, 6 NYCRR Section 613.8 (from Petroleum Bulk Storage Regulations) or 6 NYCRR Section 595.2 (from Chemical Bulk Storage Regulations). The database includes *active* and *closed* spills reported between 4/1/1986 and 10/19/2000. ASTM required.\* Fannie Mae.\*\* Source: NYS Department of Environmental Conservation.<sup>2</sup>  
New spill additions data updated through: 10/19/2000. New spill additions data obtained by Toxics Targeting: 10/31/2000.  
Spill attribute data updated through: 10/19/2000. Spill attribute data obtained by Toxics Targeting: 10/31/2000.

Active spills: paperwork not completed.

Closed spills: paperwork completed.

Both active and closed spills may or may not have been cleaned up (see Date Cleanup Ceased in spill profiles).

9) **Petroleum Bulk Storage Facilities:** Local and State databases of aboveground and underground petroleum storage facilities with a combined storage capacity over 1,100 gallons. ASTM required.\* Fannie Mae required.\*\*

All New York Counties except Cortland, Nassau, Rockland, and Suffolk:

Source: NYS Department of Environmental Conservation.<sup>2</sup>

Update schedule: rolling basis, with summary compilations made available approximately every three months

Facility data updated through: 7/1/2000 (10/1/98 for Westchester Co.). Facility data obtained by Toxics Targeting: 7/17/2000.

Tank data updated through: 7/1/2000 (10/1/98 for Westchester Co.). Tank data obtained by Toxics Targeting: 7/17/2000.

Nassau County:

Heat producing products and other products with less than 1,000 gallons storage capacity:

Source: Nassau County Department of Health.<sup>3</sup> Data update schedule: rolling basis

Data updated through: 2/4/1999. Data obtained by Toxics Targeting: 2/26/1999.

Generally non-heat producing products with more than 1,000 gallons storage capacity:

Source: Nassau County Fire Marshall.<sup>4</sup> Data update schedule: rolling basis with annual update

Data updated through: 9/27/1996. Data obtained by Toxics Targeting: 11/20/1996.

Rockland County:

Source: Rockland County Department of Health.<sup>5</sup>

Data updated through: 8/11/1998. Data obtained by Toxics Targeting: 8/17/1998.

Suffolk County:

Source: Suffolk County Department of Health Services.<sup>6</sup>

Data updated through: 1/12/1999. Data obtained by Toxics Targeting: 2/26/1999.

10. **RCRA Hazardous Waste Generators and/or Transporters Databases:**

(a) **Manifest Information:** New York State database of hazardous waste facilities and shipments regulated by the New York State Department of Environmental Conservation's Bureau of Hazardous Waste Facility Compliance pursuant to New York State Law. ASTM required.\* Fannie Mae required.\*\*

Source: New York State Department of Environmental Conservation.<sup>2</sup>

Manifest transactions data updated to: 1/01/1999. Manifest transactions data obtained by Toxics Targeting: 3/27/1999.

New facilities updated through: 1/01/1999. New facilities obtained by Toxics Targeting: 3/27/1999.

(b) **RCRA Notifier Information:** U. S. Environmental Protection Agency database of hazardous waste facilities regulated pursuant to the Resource Conservation and Recovery Act (RCRA).

Source: U. S. Environmental Protection Agency<sup>1</sup>

New facilities updated through: 3/26/1998.

Data obtained by Toxics Targeting: 4/9/1998.

Data attributes updated through: 12/22/1998.

Data obtained by Toxics Targeting: 3/30/1999.

(c) **RCRA Violations Information**: U. S. Environmental Protection Agency database of violations data reported for facilities regulated pursuant to the Resource Conservation and Recovery Act (RCRA).

Source: U. S. Environmental Protection Agency<sup>1</sup>

New facilities updated through: 3/26/1998.

Data obtained by Toxics Targeting: 4/9/1998.

Data attributes updated through: 12/23/1998.

Data obtained by Toxics Targeting: 12/30/1998.

(d) **RCRIS Corrective Action Activity (CORRACTS) Information**: U. S. Environmental Protection Agency (EPA) database of hazardous waste facilities with corrective action activity. This data is part of the RCRIS National Oversight database.

Source: U. S. Environmental Protection Agency<sup>1</sup>

Data updated through: 4/20/2000.

Data obtained by Toxics Targeting: 5/10/2000.

11) **Chemical Bulk Storage Facilities**: New York State database of facilities compiled pursuant to 6NYCRR Part 596 that store regulated substances listed in 6NYCRR Part 597 in aboveground tanks with capacities greater than 185 gallons and /or in underground tanks of any size. ASTM required.\* Fannie Mae required.\*\*

Source: New York State Department of Environmental Conservation.<sup>2</sup>

Data updated through: 4/1/2000.

Data obtained by Toxics Targeting: 4/7/2000.

12) **Toxic Release Inventory**: New York State and Federal database of manufacturing facilities required under Section 313 of the Federal Emergency Planning and Community Right-to-Know Act to report releases to the air, water and land of any specifically listed toxic chemical. See Fannie Mae requirement\*\* below.

Source: NYS Department of Environmental Conservation<sup>2</sup>/U. S. Environmental Protection Agency.<sup>1</sup>

Data update schedule: rolling basis, with annual information summary for previous year's activities available from NYSDEC each July 1, with corrections and additional information available approximately mid-August.

Data updated through: 5/9/1996.

Data obtained by Toxics Targeting: 5/14/1996

13) **Historic New York City Utility Facilities (1898 to 1950)**: An inventory of selected power generating stations, manufactured gas plants, gas storage facilities, maintenance yards and other gas and electric utility sites identified in various historic documents, maps and annual reports of New York utility companies, including: Sanborn Fire Insurance Maps of NYC (1898-1950); Consolidated Edison Co. Annual Reports (1922-1939); Consolidated Edison Co. Map: "Boroughs of Manhattan and the Bronx Showing Distribution Mains of the New York Edison Co.," (1922); and Consolidated Edison document: "Generating and Annex Stations," (1911).

14) **Air Discharge Facilities**: EPA AIRS database containing address information on each air emission facility and the type of air pollutant emission it is. Compliance information is also provided on each pollutant as well as the facility itself.

See Fannie Mae requirement\*\* below.

Source: U. S. Environmental Protection Agency<sup>1</sup>

Data updated through: 11/24/1999.

Data obtained by Toxics Targeting: 1/06/2000

15) **Toxic Wastewater Discharges (Permit Compliance System)**: Federal database of discharges of wastewater to surface waters and groundwaters. See Fannie Mae requirement\*\* below. Source: U. S. Environmental Protection Agency.<sup>1</sup>

Data updated through: 9/23/1996.

Data obtained by Toxics Targeting: 9/30/1996

16) **U. S. Environmental Protection Agency Civil Enforcement Docket**: This database is the U. S. EPA's system for tracking civil judiciary cases filed on behalf of the agency by the Department of Justice. Fannie Mae required.\*\*

Source: U. S. Environmental Protection Agency.<sup>1</sup>

Date updated through: 4/1996.

Date information obtained by Toxics Targeting: 8/1996

17) **Emergency Response Notification System (ERNS)**: Federal database of spills compiled by the Emergency Response Notification System. ASTM required.\* See Fannie Mae requirement\*\* below. Source: U. S. Environmental Protection Agency.<sup>1</sup>

Data updated through: 1/31/2000.

Data obtained by Toxics Targeting: 2/15/2000

\*American Society of Testing Materials Standards on Environmental Site Assessments for Commercial Real Estate (E 1527-93, E 1528-93).

\*\* Fannie Mae's Part X Environmental Hazards Management Procedures specify 1.0 mile searches for "any state or Federal list of hazardous waste sites (e.g. CERCLIS, HWDMS etc.)." Searches for the property and adjacent properties are specified for "chemical manufacturing plants," "obvious high risk neighbors engaging in storing or transporting hazardous waste, chemicals or substances" and "...any documented or visible evidence of dangerous waste handling... (e.g. stressed vegetation, stained soil, open or leaking containers, foul fumes or smells, oily ponds, etc." Searches for property and adjacent properties can include sites up to a quarter mile away (W. Hayward, Director, Multi-Family Business Planning and Control, Fannie Mae, personal communication, 5/94).

<sup>1</sup>U. S. Environmental Protection Agency, 290 Broadway, NY, NY 10007-1866.

<sup>2</sup>NYS Department of Environmental Conservation, 50 Wolf Road, Albany, NY 12233.

<sup>3</sup>Nassau County Department of Health, Bureau of Land Resources Management, 240 Old Country Road, Mineola, NY 11501.

<sup>4</sup>Nassau County Fire Commission, Office of the Fire Marshall, 899 Jerusalem Avenue, P. O. Box 128, Uniondale, NY 11553.

<sup>5</sup>Rockland County Department of Health, The Dr. Robert Yeager Health Center, Building D, Sanitorium Road, Pomona, NY 10970.

<sup>6</sup>Suffolk County Department of Health Services, Hazardous Materials Management, 15 Horseblock Place, Farmingville, NY 11738-1220.