PHASE I ENVIRONMENTAL SITE ASSESSMENT REPORT

558-562 SACKETT STREET

BROOKLYN, NEW YORK 11217

Prepared for:

Moundfield Equities
332 Hooper Street
Brooklyn, New York 11211

Project No. BEC2208

Prepared by:

BRUSSEE Environmental Corp.

Brussee Environmental Corp.
14 Evans Lane
Miller Place, New York 11764
Phone: (631) 338-1749
Project Contact: Kevin Brussee

May 2022

TABLE OF CONTENTS

TABLE OF CONTENTS i

EXECUTIVE SUMMARY i

1.0 INTRODUCTION 1

1.1 Purpose 1

1.2 Detailed Scope of Services 1

1.3 Significant Assumptions 3

1.4 Limitations and Exceptions 3

1.5 User Reliance 4

2.0 SITE DESCRIPTION 5

2.1 Property and Address Location 5

2.1.1 Tax Map Number 5

2.1.2 Acreage and Building Size 5

2.1.3 Ownership 5

2.1.4 Zoning 5

2.2 Current Occupancy and Property Use 5

3.0 USER PROVIDED INFORMATION 6

3.1 Title Records 6

3.2 Environmental Liens 6

3.3 Specialized Knowledge 6

3.4 Commonly Known or Reasonably Ascertainable Information 6

3.5 Valuation Reduction for Environmental Issues 6

3.6 Reason for Performing Phase I ESA 6

4.0 SITE GEOLOGY AND HYDROGEOLOGY 7

4.1 Topography and Site Characteristics 7

4.1.1 Elevation 7

4.1.2 Surface Water Bodies 7

4.1.3 Soils 7

4.2 Groundwater Characteristics 8

4.2.1 Depth to the Water and Groundwater Flow Direction 8

4.3 Geology 8

5.0 SITE HISTORY 9

5.1 Municipal Records Review 9

5.2 Historical Resources Review 11
5.2.1 Sanborn Fire Insurance Map Review 11
5.2.2 Historic Aerial Photograph Review 12
5.2.3 Historic Topographic Map Review 13
5.2.4 Historical City Directory Search 14
5.2.5 Previous Environmental Site Assessments 16
5.2.6 Environmental Liens or Activity and Use Limitations 16

5.3 Summary of Site History 17

6.0 REGULATORY AGENCY DATABASE SEARCH 18

6.1 Federal Databases 18

6.2 State Databases 20

6.3 Tribal Records and EDR Proprietary Databases 28

6.4 Orphan Site Summary 29

7.0 SITE RECONNAISSANCE 31

7.1 Site Inspection 31

7.2 Methodology and Limiting Conditions 31

7.3 Site Description 31

7.4 Utilities 32

7.5 Surrounding Land Use 32

7.6 Interviews 32

7.7 Summary of Environmental Site Features 33
7.7.1 Chemical Use and Storage 33
7.7.2 Hazardous and Non-Hazardous Waste Storage and Disposal 33
7.7.3 Underground and Aboveground Storage Tanks 33
7.7.4 Sanitary and Stormwater Disposal 34
7.7.5 Polychlorinated Biphenyls 34
7.7.6 Debris, Dumping and Surficial Staining 35
7.7.7 Stressed Vegetation 35
7.7.8 Other Environmental Concerns 35

8.0 NON-SCOPE CONSIDERATIONS 36

8.1 Radon 36

8.2 Lead-Based Paint 36

8.3 Asbestos-Containing Materials 36

8.4 Wetlands 37

8.5 Mold and Water Damage 38

8.6 Vapor Encroachment 38

9.0 CONCLUSIONS AND RECOMMENDATIONS 40

10.0 ENVIRONMENTAL PROFESSIONAL STATEMENT 43

11.0 REFERENCES.....44

FIGURES

No.	Description
1	Site Location Map
2	Lot Diagram
3	Tax Map
4	Site Aerial
5A	Zoning Map
5B	Historic Zoning Map
6	Groundwater Flow Map

APPENDICES

APPENDIX A - Representative Site Photographs
APPENDIX B - Local Government Correspondence
APPENDIX C - Historic Information
APPENDIX D - Regulatory Agency Database Report
APPENDIX E - Prior Reports/Miscellaneous

EXECUTIVE SUMMARY

Brussee Environmental Corporation (BEC) prepared this Phase I Environmental Site Assessment (ESA) for the commercial property located on the southern side of Sackett Street, between Nevins Street to the west, and Third Avenue to the east, in the Gowanus section of the Borough of Brooklyn, New York City, Kings County, New York (hereinafter the "subject property"). The subject property is identified by the street address of 558-562 Sackett Street, and as Borough 3 – Block 433 – Lot No. 14 on the New York City (NYC) tax maps.

The purpose of the Phase I ESA was to identify and evaluate the presence of recognized environmental conditions. Recognized environmental conditions are defied as the presence or likely presence of any hazardous substances or petroleum products in, on or at a property: (1) due to release to the environment; (2) under conditions indicative of a release to the environment; or (3) under conditions that pose a material threat of a future release to the environment. De minimis conditions are not recognized environmental conditions. The work was conducted in accordance with the American Society for Testing and Materials (ASTM) Standard E 1527-13 (Standard Practices for Environmental Site Assessment: Phase I Environmental Site Assessment Process), 40 CFR Part 312 (Standards and Practices for All Appropriate Inquiry; Final Rule), and BEC's proposal for services.

BEC was able to establish a history for the property dating back to 1886. According to a review of NYC records, Sanborn maps, aerial photographs, historic city directories, and historic topographic maps, as well as personal interviews, the subject property was shown as three small tax parcels fronting along Sackett Street. Each of the parcels was developed with a low-rise residential or retail building occupying approximately half of their respective lots, with several small outbuildings also present. By the late-1930s, the eastern parcel was redeveloped with a 1-story building occupying the entire parcel footprint and identified as a private garage. By 1950, the center parcel was developed with a 2-story occupying the entire parcel footprint and identified as a private garage. The eastern building was identified as an auto repair shop. The residence on the western lot was demolished in the mid- to late-1960s, with the center and eastern buildings both identified as auto repair shops. Between the early and mid-1980s, the western and central parcels were redeveloped with a single 2-story building identified as a warehouse. By 1988, this structure was identified as an auto repair shop.

The property is currently developed with two buildings; a 1-story industrial building with a partial basement (562 Sackett Street) and a 2-story mixed-use building with no basement (558-560 Sackett Street). The

BRUSSEE
Environmental Corp.
14 EVANS LANE
MILLER PLACE, NY 11764

buildings occupy the majority of the parcel footprint, with a small, paved yard area at the rear of the 2-story structure. Both buildings front north along Sackett Street and have a reported area of 8,500 SF. Sidewalks are north of the buildings along Sackett Street. The buildings are currently vacant/unoccupied, except for a commercial tenant on the 2nd floor of the western building. First floor areas were formerly occupied by an artist studio (east) and an auto repair shop (A&A Brake Service) with several vehicles still located within the western building.

Based on the results of the site inspection, records review and interviews, it was determined that there was one REC identified for the subject property. RECs are those conditions, which could adversely affect the environmental integrity of the property. No or controlled recognized environmental conditions (CRECs) were identified. The RECs are summarized below:

- Information obtained from multiple historic sources revealed that the site was utilized as a garage and/or repair shop from at least the late-1930s through the early-2020s. In addition, a number of the surrounding properties were historically utilized for various industrial/manufacturing uses, machine shops, iron works/foundries, service stations, garages/repair shops, and manufactured gas plant facilities. As such, there is a potential for historic operations at the site and surrounding properties, specifically the former Fulton Works Manufactured Gas Plant (MGP) to have impacted the subsurface (soil, soil vapor and/or groundwater quality). As such, the historic industrial use of the site and surrounding sites is considered a REC.

Based upon the above findings and conclusions, BEC recommends following:

- To evaluate potential impacts related to the historic usage of the subject and surrounding properties (including documented subsurface impacts associated with the northeastern adjacent site), To evaluate potential impacts related to the historic usage of the subject and adjacent properties, a subsurface investigation should be performed. At a minimum, the investigation should include the installation of soil borings with the collection of representative soil, soil gas, and/or groundwater samples for laboratory analysis to document subsurface conditions and determine the nature and extent of contamination (if present). Since the subject property also has an E-Designation for hazardous materials there is an option to conduct a due diligence Phase II or a more extensive investigation to satisfy the E-Designation requirements in conjunction with the re-development of the site.

BRUSSEE
Environmental Corp.
14 EVANS LANE
MILLER PLACE, NY 11764

In addition to the aforementioned RECs, BEC identified one historic recognized environmental condition (HREC) and several environmental concerns (ASTM Non-Scope issues/BERs) for the subject property. The environmental concerns/BERs and BEC's recommendations are summarized as follows:

- The subject property was listed on the PBS-UST and PBS-AST databases as having one 275-gallon waste oil underground storage tank (UST), installed in 1988 and closed-in-place in 2009 and one 275-gallon waste oil aboveground storage tank (AST) installed in 2009. No evidence of the abandoned UST or the AST was observed during the site inspection, except for a vent pipe observed protruding through the roof of the eastern building (southeastern corner). BEC considers the abandoned UST to be a HREC that does not warrant further investigation. However, the vent pipe should be evaluated to confirm that it was associated with the abandoned UST and not related to another previously undocumented UST.

- The subject property was listed on the E-Designation database as having E-HazMat and Air restrictions (E-601), which was determined during the Gowanus Neighborhood Rezoning completed by the City in November 2021 (CEQR 19DCP157K). The HazMat, Air and Noise E-designations require the issuance of a Notice to Proceed by the New York City Office of Environmental Restoration (NYCOER) before the property can be redeveloped. The presence of these E-Designations is considered a BER.

- Fluorescent light ballasts were observed within inspected portions of the buildings, which based on the ages of the buildings, may contain polychlorinated biphenyls (PCBs). BEC recommends that a PCB survey be performed prior to demolition and/or renovation activities. Any PCB-containing equipment affected by the development of the site must be properly managed during demolition and/or renovation activities. In addition, while the disposal of non-leaking PCB ballasts is not currently regulated by the United States Environmental Protection Agency (USEPA), BEC recommends that the PCB ballasts be packaged in a lined, steel drum containing an absorbent material and disposed of as PCB-waste to reduce the potential for environmental contamination and potential liability for cleanup of any environmental release of PCBs from the ballasts.

- Information obtained from multiple historic sources indicate that the western and central portions of the property were formerly developed with multiple retail and residential buildings from at least 1886 through 1950. As such, there is a potential for fill materials to be present (utilized to backfill the

foundations and/or basements of the former structures following their demolition. Since no information regarding the nature or source of the fill materials was available for review, there is a potential for contaminated and/or structurally unsuitable fill materials to be present on the site. The potential presence of fill materials is considered a BER.

Experience with similar projects shows that typical urban fill materials (impacted or clean) that are not excavated to support construction/redevelopment activities can remain on-site, as such we do not foresee an issue related to undisturbed urban fill. However, all urban fill material that is disturbed during any construction/redevelopment project may require sampling for proper disposal and handling.

- No friable asbestos-containing surfacing, spray-on, or thermal system insulation materials were observed in the areas inspected onsite. Exposed pipes were either uninsulated or were insulated with fiberglass or foam rubber. However, due to the ages of the buildings, it is possible that roofing, roof flashing and other (inaccessible) building materials may contain asbestos.

  If activities in the buildings (i.e., renovation or demolition) will disturb any suspect asbestos material, then BEC recommends that an asbestos survey be performed to determine if ACMs are present prior to the proposed work. If asbestos-containing materials (ACMs) are present, then a New York City-licensed contractor must be retained to remove the asbestos in accordance with federal, New York State (NYS) and New York City (NYC) regulations.

BRUSSEE
Environmental Corp.
14 EVANS LANE
MILLER PLACE, NY 11764

1.0 INTRODUCTION

1.1 Purpose

This document is a Phase I Environmental Site Assessment (ESA) prepared to determine recognized environmental conditions (RECs) and/or potential environmental concerns (PECs) in connection with the commercial property located on the southern side of Sackett Street, between Nevins Street to the west, and Third Avenue to the east, in the Gowanus section of the Borough of Brooklyn, New York City, Kings County, New York (hereinafter the "subject property"). The subject property is identified by the street address of 558-562 Sackett Street, and as Borough 3 – Block 433 – Lot No. 14 on the New York City (NYC) tax maps (Figures 1 through 4). Representative site photographs are included in Appendix A.

1.2 Detailed Scope of Services

This Phase I ESA has been prepared in accordance with procedures established by environmental professionals and in concert with the guidance of regulatory agencies and funding institutions and American Society of Testing and Materials (ASTM) Practice E1527-13, inclusive of the United States Environmental Protection Agency (USEPA) "all appropriate inquiry" requirement published in the Federal Register on November 1, 2005. The USEPA "all appropriate inquiry" requirement establishes specific regulatory requirements for conducting all appropriate inquiries into the previous ownership, uses, and environmental conditions of a property for the purposes of qualifying for certain landowner liability protections under Comprehensive Environmental Response, Compensation and Liability Act (CERCLA).

The purpose of ASTM Practice E1527-13 is to define good commercial and customary practice in the United States of America for conducting an environmental site assessment of a parcel of commercial real estate with respect to the range of contaminants within the scope of CERCLA and petroleum products. As such, the practice is intended to permit a user to satisfy one of the requirements to qualify for the innocent landowner, contiguous property owner, or bona fide prospective purchaser limitations on CERCLA liability; that is, the practices that constitute "all appropriate inquiry into the previous ownership and uses of the property consistent with good commercial or customary practice" as defined in 42 U.S.C. §9601 (35)(B).

As stated in ASTM Practice E1527-13, the purpose of the Phase I ESA is to identify, to the extent feasible pursuant to the process established by ASTM Practice E1527-13, *"recognized environmental conditions in connection with the subject commercial parcel."*

The term *recognized environmental conditions*, as defined by ASTM Practice E1527-13 means*"...the presence or likely presence of any hazardous substances or petroleum products in, on or at a property: (1) due to release to the environment; (2) under conditions indicative of a release to the environment; or (3) under conditions that pose a material threat of a future release to the environment. De minimis conditions are not recognized environmental conditions."*

"The term is not intended to include de minimis conditions that generally do not present a material risk of harm to public health or the environment and that generally would not be subject of an enforcement action if brought to the attention of appropriate government agencies. Conditions determined to be de minimis are not recognized environmental conditions. A material threat is a physically observable or obvious threat which is reasonably likely to lead to a release that is threatening and might result in impact to human health and the environment."

This Phase I Environmental Site Assessment, as required by ASTM Practice E1527-13, specifically consists of the following four components:

1. Records Review;
    a. Physical settings document review;
    b. Regulatory database records search;
    c. Local municipal agency records search; and
    d. Historic use records search.
2. Site Reconnaissance;
3. Interviews with Past and Present Owners and Occupants; and
4. Evaluation and Reporting.

As stated in Practice E1527-13, there may be environmental issues or conditions at the property, which may be requested by the user to be addressed as part of the Phase I ESA, which are not covered within the scope of ASTM Practice E1527-13. The issues are referred to as non-scope considerations. The following

is a list of non-scope considerations, which may be addressed, in a limited capacity within this Phase I Environmental Site Assessment:

- Radon;
- Lead-Based Paint;
- Asbestos-Containing Materials;
- Wetlands; and
- Mold and Water Damage.

1.3 Significant Assumptions

In preparation of the Phase I Environmental Site Assessment, it is assumed that information provided within the Environmental Database, regulatory agency records, municipal agency records, as well as information obtained from the user is accurate.

1.4 Limitations and Exceptions

The conclusions presented in this report are professional opinions based on the data described in this report. These opinions have been arrived at in accordance with currently accepted engineering and hydrogeologic standards and practices applicable to this location, and are subject to the following inherent limitations:

1. The data presented in this report are from visual inspections, examination of records in the public domain, and interviews with individuals having information about the subject property. The passage of time, manifestation of latent conditions, or occurrence of future events may require further exploration of the subject property, analysis of data, and re-evaluation of the findings, observations, and conclusions presented in this report;

2. The data reported and the findings, observations, and conclusions expressed are limited by the scope of work and defined in ASTM Practice E1527-13. Any deviations from this scope are defined below. Furthermore, the scope of work was defined and developed pursuant to the request of the Client;

3. No warranty or guarantee, whether expressed or implied, is made with respect to the data reported, findings, observations, or conclusions. These are based solely upon site conditions in existence at the time of the investigation, and other information obtained and reviewed by Brussee Environmental Corporation (BEC);

4. BEC's Phase I ESA report presents professional opinions and findings of a scientific and technical nature. While attempts were made to relate the data and findings to applicable environmental laws and regulations, the report will not be construed to offer legal opinion or representations as to the requirements of, or compliance with, environmental laws, rules, or regulations, or policies of federal, state, or local government agencies. BEC does not assume liability for financial or other losses or subsequent damage caused by or related to any use of this document;

5. The conclusions presented in this report are professional opinions based on data described in this report. They are intended only for the purpose, site location, and project indicated. This report is not a definitive study of contamination at the subject property and should not be interpreted as such. An evaluation of subsurface soil and groundwater conditions was not performed as part of this investigation. As at any site, the actual condition of the groundwater and sub-surface soil cannot be determined without further investigation;

6. This report is based, in part, on information supplied to BEC by third-party sources. While efforts have been made to substantiate this third-party information, BEC cannot attest to the completeness or accuracy of information provided by others; and

7. The Phase I ESA practice does not include any testing or sampling of materials (e.g., soil, water, air, building materials).

1.5 User Reliance

This report was prepared in May 2022 by BEC at the request of Abe Lipschitz of Moundfield Equities, for use Moundfield Equities, their legal and consulting representatives and other agents authorized to act on their behalf, in conjunction with the sale or lease of the subject property. BEC assumes no liability for use of this report by any person or entity other than those, for which it was prepared.

2.0 SITE DESCRIPTION

2.1 Property and Address Location

The subject property consists of a single tax parcel located on the southern side of Sackett Street, between Nevins Street to the west, and Third Avenue to the east, in the Gowanus section of the Borough of Brooklyn, New York City, Kings County, New York. The subject property is identified by the street address of 558-562 Sackett Street (Figures 1 through 4).

2.1.1 Tax Map Number

The subject property is designated as Borough 3 – Block 433 – Lot No. 14 on the NYC tax maps.

2.1.2 Acreage and Building Size

According to New York City Tax Maps, the subject property consists of a single, 0.147 acre (6,400 square feet) tax parcel. The property is currently developed with two buildings; a 1-story industrial building with a partial basement (562 Sackett Street) and a 2-story mixed-use building with no basement (558-560 Sackett Street). The buildings occupy the majority of the parcel footprint, with a small, paved yard area at the rear of the 2-story structure. Both buildings front north along Sackett Street and have a reported area of 8,500 square feet (SF). Sidewalks are north of the buildings along Sackett Street.

2.1.3 Ownership

According to information maintained by the New York City Department of Finance, the current property owner is identified as Abatemarco Realty Corp..

2.1.4 Zoning

According to the City of New York Zoning Maps, the subject property is zoned for manufacturing (M1-2) use (Figures 5A and 5B).

2.2 Current Occupancy and Property Use

The property is currently developed with the two aforementioned buildings (1-story industrial with a basement and 2-story mixed-use with no basement. The buildings occupy the majority of the parcel footprint, with a small, paved courtyard area south of the 2-story (western) building. The buildings are currently vacant/unoccupied, except for a commercial (artist) tenant on the 2nd floor of the western building. First floor areas were formerly occupied by an auto repair shop (A&A Brake Service), with several vehicles still located within the western building.

3.0 USER PROVIDED INFORMATION

3.1 Title Records

As of the date of this report the Client did not engage BEC to perform a Chain of Title review nor was a Chain of Title provided for review.

3.2 Environmental Liens

An environmental lien is a charge, security, or encumbrance upon title to a property to secure the payment of a cost, damage, debt, obligation, or duty arising out of response actions, cleanup or other remediation of hazardous substances or petroleum products upon a property, including, but not limited to, liens imposed pursuant to CERCLA 42 USC § 9607 (1) & 9607(r) and similar state and local laws. The user has not made BEC aware of any environmental liens against the subject property and has not requested that BEC perform an environmental lien search for the subject property.

3.3 Specialized Knowledge

The user has not made BEC aware of any specialized knowledge regarding the chemicals or processes formerly in use at the subject or surrounding properties.

3.4 Commonly Known or Reasonably Ascertainable Information

The user has not made BEC aware of any commonly known or reasonably ascertainable information regarding the past uses of the Subject property, specific chemicals in use at the Subject property or any spills, chemical releases, or environmental cleanups at the Subject property.

3.5 Valuation Reduction for Environmental Issues

The user has not made BEC aware of any valuation reduction regarding the sale price of the property.

3.6 Reason for Performing Phase I ESA

The Phase I ESA was performed to identify recognized environmental conditions at the subject property as part of the due diligence to support the acquisition of the property by Moundfield Equities.

4.0 SITE GEOLOGY AND HYDROGEOLOGY

4.1 Topography and Site Characteristics

4.1.1 Elevation

The topography of the site and surrounding area was reviewed from the United States Geological Survey (USGS) 7.5-minute series topographic map for the Brooklyn, NY Quadrangle (Figure 4). The elevation of the subject property is approximately 12 feet above mean sea level (amsl). The subject property is relatively flat with the general topographic gradient sloping downward to the northwest.

4.1.2 Surface Water Bodies

There are no surface water bodies on or adjacent to the subject property. The nearest surface water body is the Gowanus Canal, located approximately 400 feet to the west at its closest point.

4.1.3 Soils

The U.S. Department of Agriculture's (USDA) Soil Conservation Service (SCS) leads the National Cooperative Soil Survey (NCSS) and is responsible for collecting, storing, maintaining and distributing soil survey information for privately owned lands in the United States. Soil maps, based on the State Soil Geographic (STATSGO) Database, are compiled by generalizing more detailed Soil Survey Geographic (SSURGO) database maps.

According to the STATSGO data, the soil component in the vicinity of the subject property is identified as Urban Land and is described as having a variable surface texture. The STATSGO database states that additional subordinate soil types may be present in the general vicinity of the subject property. These soil types are described as mainly loamy sand and silt loam. Deeper soil types consist of very gravelly, loamy sand, unweathered bedrock and stratified sandy loam.

Additional information regarding the soil classification is also included in on Page A-4 of the Environmental Data Resources, Inc. (EDR) database report (Appendix D).

4.2 Groundwater Characteristics

4.2.1 Depth to the Water and Groundwater Flow Direction

Estimated groundwater levels and flow directions may vary due to seasonal fluctuations in precipitation, local usage demands, geology, underground structures, or de-watering operations. Generally, groundwater flow typically mimics surface topography and will also tend to flow towards nearby bodies of water. Information contained in the EDR database report, the USGS Water-Table and Potentiometric-Surface Altitudes in the Upper Glacial, Magothy and Lloyd Aquifers Beneath Long Island, March-April 2013 (Figure 6), the USGS web site and topographic map were used to estimate groundwater depth and flow direction.

Based upon a surface elevation of 12 feet amsl, the depth to groundwater in the vicinity of the subject property is approximately 7 feet below grade surface (bgs). Groundwater is expected to flow to the west, toward the Gowanus Canal and consistent with the regional trend.

A review of USGS well data indicates that the nearest USGS monitoring well (K 3259.1) with available water level data is located approximately one-eighth mile north-northeast of the subject property. The well has an unspecified grade elevation and is completed in the Upper Glacial aquifer at a depth of 30 feet bgs. A total of 45 groundwater measurements were collected from this well between April 1980 and March 1995. These data indicate the depth to groundwater fluctuated between 5.13 and 14.24 feet amsl.

4.3 Geology

According to the USGS Ground Water Atlas of the United States, New York region (1995) and the USGS Hydrogeologic Framework of Long Island, New York, the site is situated within the Coastal Plain physiographic province. The Coastal Plain physiographic province is characterized by layers of Cretaceous age sediments (primarily clay, sand, and gravel) overlying igneous and metamorphic rocks that crop out in Connecticut. The surface of these rocks slopes to the southeast, and the overlying Coastal Plain sediments slope and thicken in the same direction. Quaternary glacial deposits (primarily outwash sand and gravel) cover the Coastal Plain sediments on Long Island to depths of as much as 600 feet. In the area of the site, bedrock is present at a depth of approximately 200 feet below grade and is overlain by the Lloyd Aquifer and the Upper Glacial Aquifer, with the Raritan Confining Unit, and Magothy Aquifer absent from the geologic sequence. In addition, the site is located near the northern limits of the Jameco Aquifer and Gardiners Clay. As such, one of both of these units may also be present beneath the site, between bedrock and the Upper Glacial Aquifer.

5.0 SITE HISTORY

5.1 Municipal Records Review

As the subject property is located in the Borough of Brooklyn, New York City, Kings County, on-line records searches were conducted or Freedom of Information Act (FOIA) requests were sent to the following agencies: New York City Department of Finance, New York City Registrar, New York City Department of Buildings, the New York City Fire Department, the New York City Department of Environmental Protection (NYCDEP), the New York City Department of Health (NYCDOH), and the New York State Department of Environmental Conservation (NYSDEC) requesting available regulatory information regarding the subject property. Regulatory agencies usually take six to eight weeks to process FOIA requests. Responses/information received to date are included in Appendix B. Any additional responses will be reviewed and forwarded upon receipt. As of the date of this report, the following information has been received:

New York City Department of Finance

The following is a summary of pertinent information obtained:

Tax Lot:	Borough 3 – Block 433 – Lot No. 14
Address:	558 Sackett Street
Owner:	Abatemarco Realty Corp..
Lot Size:	64 by 100 feet – irregular
Building Class:	G2 – Auto repair/auto body repair
Zoning:	Manufacturing (M1-2)

New York City Department Buildings

Computerized Property Profile Overviews (PPOs) available from the New York City Department of Buildings (NYCDOB) Building Information System (BIS) website were reviewed for information regarding the subject property. Pertinent information regarding the subject property is summarized below:

According to the PPO, 26 Actions are identified for this parcel: 12 alteration permits, three undated and the others dated in 1933 (3), 1919 (2); 1957, 1969, and 1986 (2); one building notice, dated in 1953; four Certificates of Occupancy (C/Os), dated in 1933, 1958 and 1987 (2); one demolition notice, dated in 1986;

two docket items, dated in 1958 and 1987, one demolition permit, dated in 1986, three new building permits, one undated and the others both dated in 1933; and one plumbing repair slip, dated in 1987. The one available C/O indicates that the property was developed with a 2-story commercial building with no basement, occupied by a truck repair shop and an office/art studio (1987).

Eight DOB and one Environmental Control Board (ECB) violations are listed for this parcel. Four of the DOB violations and the one ECB violation are identified as closed/resolved and, as such, are unlikely to represent a significant environmental concern to the subject property. The four open/active DOB violations, dated between December 2011 and November 2019, are each related to the failure to file boiler inspection reports. While the violations do not appear to represent an environment concern, action should be taken to resolve them with the appropriate agency.

Three Complaints are identified for this parcel, dated between August 2003 and December 2019, and related to occupancy contrary to the C/O, illegal residential conversion, and a compliance audit. However, each of the Complaints is listed as closed/resolved.

Three Jobs/Filings and no ARA/LAA jobs are listed for this parcel/BIN. A summary of the Jobs/Filings is provided with the DOB records in Appendix B.

New York City Fire Department

Freedom of Information Law (FOIL) application FOIL applications were forwarded to the New York City Fire Department (FDNY) on May 4, 2022. Responses from the FDNY are pending.

New York City Department of Health

A FOIL application was forwarded to the New York City Department of Health (NYCDOH) on May 4, 2022. A response from this agency is pending.

New York City Department of Environmental Protection

A FOIL application was forwarded to the New York City Department of Environmental Protection (NYCDEP) on May 4, 2022. A response from this agency is pending.

5.2 Historical Resources Review

5.2.1 Sanborn Fire Insurance Map Review

EDR conducted a search of available Sanborn Fire Insurance Maps for the subject property and immediate surrounding area. Fire Insurance Maps were provided for the years 1886, 1888, 1904, 1906, 1915, 1922, 1926, 1928, 1938, 1950, 1951, 1965, 1969, 1977, 1978, 1979, 1980, 1981, 1982, 1985, 1986, 1987, 1988, 1991, 1992, 1993, 1995, 1996, 2001, 2002, 2003, 2004, 2005, 2006 and 2007 (Appendix C). BEC's review of the Sanborn Maps is provided on the following table:

Date	Comments
1886-1888	**Subject Property:** Shown as three small tax parcels fronting along Sackett Street and identified as 558, 560 and 562 Sackett Street. Each of the parcels is developed with a 2-story building. The buildings on the western (residence) and center (retail store) parcel are situated at the northern portions of their respective parcels. A small storage shed is at the southern portion of the residential lot and a small stable is south of the retail store. The eastern parcel is developed with a residence that occupies the southern portion of its parcel. **Surrounding Properties:** Sackett Street is to the north, followed by two residences and portions of the former Fulton Works manufactured gas plant site, with a purifying house to the northwest and large gas holding tanks further to the north. A residence is to the west, followed by additional low-rise residential and retail development, with Nevins Street beyond. Residences are to the south, followed by Union Street. A residence is to the east, followed by additional residences and several undeveloped lots, with a timer yard beyond.
1904-1906	**Subject Property:** Developed generally consistent with their 1886 map depictions, except that the stable (center lot) has been replaced with a small storage structure. In addition, an elongated storage building is present at the northeastern portion of the east parcel. **Surrounding Properties:** Sackett Street is to the north, followed by a residence, a carriage house, two stables and the Fulton Gas Works. A residence is to the west, followed by additional low-rise residential and retail development, with Nevins Street beyond. Residences and retail stores are to the south, followed by Union Street. A residence is to the east, followed by additional residences and retail stores, with a timer yard beyond.
1915	**Subject Property:** Developed consistent with their 1906 map depictions **Surrounding Properties:** Also shown generally consistent with their 1906 map depictions, except that the Fulton Gas Works facility to the north has been expanded, with a coal bin and a 4-story scrubber building now across Sackett Street to the north. The western adjacent building is now identified as "Auto". A storage warehouse is also visible to the south.
1922	**Subject and Surrounding Properties:** The 1922 maps come from a collection of waterfront and pier maps. As such, they provide limited development details. The subject property and adjacent properties to the north, south and east are not depicted. Nevins Street is further west, with Brooklyn Union Gas facilities beyond the west and southwest.
1926	**Subject and Surrounding Properties:** Map coverage for 1926 is limited to areas east of Third Avenue, as such the subject and surrounding properties are not depicted. Properties east of Third Avenue consist of a blacksmith, a wheelwright, two storage buildings and auto wreckers.
1928	**Subject and Surrounding Properties:** The 1928 maps also come from a collection of waterfront and pier maps. As such, they provide limited development details. No improvements are shown on the subject or adjacent properties. Adjacent roads are visible, with Nevins Street and Brooklyn Union Gas facilities further to the west.

1938	**Subject Property:** Developed generally consistent with the 1915 map depiction, except that the eastern parcel has been redeveloped with a 1-story structure identified as a private garage. The building occupies the entire parcel footprint and is consistent with the existing building. **Surrounding Properties:** Sacket Street is to the north, followed by undeveloped land. A wagon shop and a small garage are to the northeast. A residence is to the west, followed by an undeveloped lot, with a retail store, garage, a residence, a vacant building and an auto repair shop beyond. Dense, low-rise retail and residential buildings are to the south, followed by Union Street. A mixed-use building is to the east, followed by a vacant building, with residences and a rags and paper warehouse beyond.
1950-1965	**Subject Property:** The western parcel remains developed with the previously existing residence. The center lot has been developed with a 2-story building occupying the entire parcel footprint and identified as a private garage. The former garage building on the eastern lot is now identified as an auto repair shop. **Surrounding Properties:** Sacket Street is to the north, followed by undeveloped land (northeast) and a metal spinning and stamping company (northwest). A residence is to the west, followed by an undeveloped lot, with two retail stores, garage, a residence, and an auto repair shop beyond. Dense, low-rise retail and residential buildings, including a small apartment building are to the south, followed by Union Street. A bagged sawdust storage facility is to the east, followed by a vacant building, with residences and a private garage beyond.
1969-1985	**Subject Property:** The western parcel is now shown as undeveloped, and the buildings on the center and eastern lots are both identified as auto repair shops. **Surrounding Properties:** Shown generally consistent with their 1965 map depictions, except that a warehouse building has been constructed across Sackett Street to the north, and the undeveloped land to the northeast is now identified as a parking lot. The eastern adjacent building is an auto repair shop, with a parking lot further to the east.
1986-2007	**Subject Property:** The western and central parcels have been redeveloped with 2-story structures. Both buildings occupy their entire parcel footprint and are identified as warehouses. The eastern parcel remains developed with a 1-story auto repair shop. The western and central buildings are identified as an auto repair shop beginning on the 1988 map. **Surrounding Properties:** Shown generally consistent with their 1985 map depictions, except that the warehouse building across Sackett Street to the north is now identified as an auto repair shop. The metal spinning and stamping facility to the northwest is identified as occupied by a book company.

The Sanborn maps did not identify the presence of gasoline or other storage tanks on the subject property, which would indicate a potential environmental risk to the property. However, the Sanborn maps from 1938 through and 2007 show that the subject property was utilized as a garage and/or auto repair shop. As such, there is a potential for historic site operations to have impacted the subsurface (soil, soil vapor and/or groundwater quality). Therefore, the historic industrial use of the site is considered a REC.

5.2.2 Historic Aerial Photograph Review

EDR conducted a search and provided copies of available historical aerial photographs showing the subject and surrounding properties. Aerial photographs were provided for the years 1924, 1940, 1943, 1951, 1954, 1961, 1966, 1971, 1974, 1980, 1984, 1991, 1994, 2006, 2009, 2013, and 2017 (Appendix C). However, given that the historical use of the site was established through a review of a Sanborn Maps, city directories and

topographic maps, BEC determined that the historical use of the site has been properly assessed, and, therefore, the historic aerials were only briefly reviewed for evidence of significant differecnces and to fill in time gaps (if any).

The photographs do not show any evidence of historic water bodies, significant re-grading, mining or historic dumping activities, which would indicate a potential environmental risk to the property. In addition, due to the long term, dense urban use of the subject property and surrounding areas, the aerial photographs did not provide significant details regarding potential environmental concerns at the site or surrounding properties.

5.2.3 Historic Topographic Map Review

BEC reviewed the 2019 Brooklyn, NY USGS topographic quadrangle maps, as well as available historic topographic quadrangle maps provided by EDR. BEC's review of the topographic maps is provided on the following table:

Date	Comments
1897-1900	**Subject Property:** Shaded black, indicating that it is developed with one or more structures, consistent with the retail and residential buildings depicted on the 1886 and 1904 Sanborn maps (see Section 5.2.1). **Surrounding Properties:** Shaded mostly black indicating they are densely developed with buildings. Narrow unshaded areas are in the center of most blocks to depict open yards. Unshaded areas are also visible along Sackett Street further to the east beyond Third Avenue. Sackett Street is adjacent to the north. Third Avenue is further to the east, Nevins Street is further to the west, and Union Street is further to the south. The Gowanus Canal is further west, beyond Nevins Street.
1947	**Subject Property:** Shaded black, indicating that it is completely developed with one or more structures. **Surrounding Properties:** Sackett Street is to the north, followed by undeveloped (unshaded) land, with Degraw Street and a park beyond. Properties to the south, east and west are shaded black indicating they are densely developed with buildings. Sackett Street is adjacent to the north. Third Avenue is further to the east, Nevins Street is further to the west, and Union Street is further to the south. The Gowanus Canal is further west, beyond Nevins Street
1955-1995	**Subject Property:** Shaded pink to indicate dense, urban development with no improvements depicted. **Surrounding Properties:** Shaded pink to indicate dense, urban development with no improvements depicted, except for a firehouse further to the east (west side of Third Avenue) and an industrial building west of Nevins Street. Sackett Street is adjacent to the north. Third Avenue is further to the east, Nevins Street is further to the west, and Union Street is further to the south. The Gowanus Canal is further west, beyond Nevins Street and a playground is further to the north, beyond Degraw Street. Areas to the west of Nevins Street are shaded pink on the 1967 through 1995 maps.
2014-2019	**Subject and Surrounding Properties:** The 2013 and 2019 maps do not depict any buildings or other structures. Surrounding roads are visible, consistent with their current configuration. The Gowanus Canal is further west, beyond Nevins Street.

BEC's historic topographic map review did not reveal evidence of recognized environmental conditions in connection with the site or adjoining properties.

5.2.4 Historical City Directory Search

EDR conducted a search and provided copies of available historical city directory listings for the subject and adjacent properties. The historical city directory listings (Appendix D) were reviewed, to identify information regarding past uses of the subject and surrounding properties to determine if historical usage represented a REC to the subject property.

Date	Comments
1928	**Subject Property:** "Address not Listed in Research Source" **Surrounding Properties:** Zaloomn & Co. (280 Nevins); Camanco Restaurant (285 Nevins); and the names of individuals
1934	**Subject Property:** The names of individuals **Surrounding Properties:** F. Feninelli Auto Repair (556); Zaloomn & Co. (280 Nevins); Nevins Restaurant (285 Nevins); F. Feninelli Garage (295 Nevins); and the names of individuals
1940	**Subject Property:** "Address not Listed in Research Source" **Surrounding Properties:** Jawin Manufacturing Co. (280 Nevins) and Rotundo Carting (285 Nevins)
1945	**Subject Property:** "Address not Listed in Research Source" **Surrounding Properties:** The names of individuals
1949	**Subject Property:** "Address not Listed in Research Source" **Surrounding Properties:** Central Chair Co. and Pepsi Cola Metropolitan Bottling (280 Nevins); Cusato Luncheonette (285 Nevins); and the names of individuals
1960	**Subject Property:** A&A Brake Service (558 and 562) and the names of individuals **Surrounding Properties:** Majestic Metal Spinning & Stamping (537); Conklin Brass & Copper (270 Nevins); Bergin Manufacturing Corp. and Morgin Robes Inc. (280 Nevins); Rouman Luncheonette (285 Nevins); and the names of individuals
1965	**Subject Property:** "Address not Listed in Research Source" **Surrounding Properties:** Conklin Brass & Copper (270 Nevins); Bergin Manufacturing Corp. and Morgin Robes, Inc. (280 Nevins); J. Aloise Luncheonette (285 Nevins); and the names of individuals
1970	**Subject Property:** "Address not Listed in Research Source" **Surrounding Properties:** Conklin Brass & Copper (270 Nevins); Bergin Manufacturing Corp. and Morgin Robes, Inc. (280 Nevins); J. Aloise Luncheonette (285 Nevins); and the names of individuals
1973	**Subject Property:** A&A Brake Service (562) **Surrounding Properties:** Conklin Brass & Copper (270 Nevins); Bergin Manufacturing Corp. and Morgin Robes, Inc. (280 Nevins); J. Aloise Luncheonette (285 Nevins); Atlantic Carting (295 Nevins); and the names of individuals
1976	**Subject Property:** A&A Brake Service (558 and 562) and the names of individuals **Surrounding Properties:** Majestic Metal Spinning & Stamping (537); Conklin Brass & Copper (270 Nevins); Rojill Ltd. (280 Nevins); J. Aloise Luncheonette (285 Nevins); and the names of individuals
1980	**Subject Property:** "Address not Listed in Research Source" **Surrounding Properties:** The names of individuals

1985	**Subject Property: "**Address not Listed in Research Source" **Surrounding Properties:** ABC Collision and Adams Book Co. (537); Hi-Fashion Specialties (287 Nevins) and the names of individuals
1992	**Subject Property:** A&A Brake Service Co. (558); Kaletsch Sculpture (560); and the names of individuals **Surrounding Properties:** ABC Collision and Adams Book Co. (537); Midwood Cushion Co. (564); Jensen Security Systems (570); Conklin Brass & Copper (270 Nevins); and Chatham Cleaners and Career Apparel by Chatham (280 Nevins); New York Auto (293 Nevins); and the names of individuals
1994	**Subject Property:** A&A Brake Service Co. (558); Kaletsch Sculpture (560); and the names of individuals **Surrounding Properties:** ABC Collision and Adams Book Co. (537); Midwood Cushion Co. (564); Guardian Roofing and GM Home Improvement (572); Sign Master (280 Nevins); New York Auto (293 Nevins); and the names of individuals
1997	**Subject Property:** A&A Brake Service Co. (558); Kaletsch Sculpture (560); and the names of individuals **Surrounding Properties:** Adams Book Co. (537); Midwood Cushion Co. (564); Keagles and Sign Master (280 Nevins) New York Auto (293 Nevins); and the names of individuals
1999	**Subject Property:** A&A Brake Service Co. (558); Kaletsch Sculpture (560); and the names of individuals **Surrounding Properties:** Ridge Automatic Transmission Center and Adams Book Co. (537); Midwood Cushion Co. (564); Sparkle Cleaning Service (572); Sign Master (280 Nevins); P. Commodore & Son Corp. (285 Nevins); and New York Auto (293 Nevins)
2000	**Subject Property:** Kaletsch Sculpture (558 and 560) and the names of individuals **Surrounding Properties:** Adams Book Co. (537); Sign Master (280 Nevins); P. Commodore & Son Corp. (285 Nevins); New York Auto (293 Nevins); and the names of individuals
2004	**Subject Property:** A&A Brake Service (558) **Surrounding Properties:** Midwood Cushion Co. (564); Auto Magic Towing (572); Sign Master (280 Nevins); X Redfern and P. Commodore & Son Corp. (285 Nevins); New York Auto (293 Nevins); and the names of individuals
2005	**Subject Property:** A&A Brake Service Co. (558) **Surrounding Properties:** Midwood Cushion Co. (564); Adams Book Co. (537); LaVenezolana Corp. (550); Sign Master (280 Nevins); P. Commodore & Son Corp. and Wood Workers (285 Nevins); New York Auto (293 Nevins); and the names of individuals
2009	**Subject Property:** A&A Brake Service Co. (560) and the names of individuals **Surrounding Properties:** Adams Book Co. (537); Nebe Associates (564); Chase Collision and Towing (572); Gratson & Dolan (287 Nevins); New York Auto (295 Nevins); and the names of individuals
2014	**Subject Property:** The names of individuals **Surrounding Properties:** Adams Book Co. (537); Associated Mechanical, Inc. (549); TVM Productions (572); Sign Master (280 Nevins); P. Commodore & Son Corp. (285 Nevins); New York Auto (293 Nevins); and the names of individuals
2017	**Subject Property:** A&A Brake Service Co. (558) **Surrounding Properties:** Midwood Cushion Co. (564); New York Auto (293 Nevins); Associated Mechanical, Inc. (549); and the names of individuals

Note: Addresses shown in ( ) are Sackett Street unless noted otherwise.

5.2.5 Previous Environmental Site Assessments

No previous ESAs or information regarding previous environmental investigations/reports for the subject property were provided to BEC for review by the property owner or their representatives.

5.2.6 Environmental Liens or Activity and Use Limitations

A search was conducted for Activity and Use Limitations (AULs) associated with the subject property, more specifically Institutional Controls (ICs) and/or Engineering Controls (ECs), which have been placed upon the property because of environmental issues identified at the property. In the City of New York, information on such AULs is maintained by the City of New York Department of City Planning (NYCDCP) and is commonly depicted on zoning maps with an "E" designation, as well as maintained within Chain of Title Records. For a site to be designated with an "E" restriction, several criteria must be met. First, a property must be included within a designated re-zoning area, then the property must be identified as a "Potential" or "Projected" re-development property, and finally, the site must be listed on one or more environmental regulatory databases as listed in the ASTM standard, be adjacent to such a site, and/or have historical usage associated with hazardous materials with the potential to impact human health and/or the environment should a release have occurred. Sites with an "E" designation require additional investigation and/or remediation be performed to determine if the historical use of a property, typically manufacturing or chemical usage, have impacted the site. No change of use or development requiring a building permit will be issued for an "E" designated site without approval from the New York City Office of Environmental Remediation (NYCOER).
The search for environmental liens and AULs also included a review of information available from the New York City Department of Finance, New York City DOB, the EDR database report, City of New York Environmental Quality Review Requirement Declarations, City of New York Zoning maps, and the NYCDCP and NYCOER websites.

The City of New York Environmental Quality Review (CEQR) Requirement Declarations and City of New York Zoning maps and website, as well as the EDR database report, indicate that the subject property is identified as having E-HazMat and Air restrictions (E-601), which were determined during the Gowanus Neighborhood Plan Rezoning Project completed by the City in November 2021 (CEQR 19DCP1572K). The Hazardous Materials designation indicates that there is a potential for soil and groundwater beneath the Site to be impacted by historic operations at the Site or adjacent properties. As such, the property requires an environmental assessment and review by the NYCOER to determine if the current and/or historic use of the property has impacted the subsurface and if additional investigation/remediation is warranted. The Air E-Designation requires that any new residential/commercial development must exclusively use natural gas as

the fuel type for heating and hot water systems and ensure that heating and hot water systems stack(s) is located at least 83 feet above grade, to avoid any potential significant air quality impacts.

The HazMat and Air Noise E-designations require the issuance of a Notice to Proceed by the NYCOER before the property can be redeveloped. The presence of the E-Designations is considered a Business Environmental Risk (BER).

5.3 Summary of Site History

BEC was able to establish a history for the property dating back to 1886. According to a review of NYC records, Sanborn maps, aerial photographs, historic city directories, and historic topographic maps, as well as personal interviews, the subject property was shown as three small tax parcels fronting along Sackett Street. Each of the parcels was developed with a low-rise residential or retail building occupying approximately half of their respective lots, with several small outbuildings also present. By the late-1930s, the eastern parcel was redeveloped with a 1-story building occupying the entire parcel footprint and identified as a private garage. By 1950, the center parcel was developed with a 2-story occupying the entire parcel footprint and identified as a private garage. The eastern building was identified as an auto repair shop. The residence on the western lot was demolished in the mid- to late-1960s, with the center and eastern buildings both identified as auto repair shops. Between the early and mid-1980s, the western and central parcels were redeveloped with a single 2-story building identified as a warehouse. By 1988, this structure was identified as an auto repair shop.

The property is currently developed with two buildings; a 1-story industrial building with a partial basement (562 Sackett Street) and a 2-story mixed-use building with no basement (558-560 Sackett Street). The buildings occupy the majority of the parcel footprint, with a small, paved yard area at the rear of the 2-story structure. Both buildings front north along Sackett Street and have a reported area of 8,500 SF. Sidewalks are north of the buildings along Sackett Street. The buildings are currently vacant/unoccupied, except for a commercial tenant on the 2nd floor of the western building. First floor areas were formerly occupied by an artist studio (east) and an auto repair shop (A&A Brake Service) with several vehicles still located within the western building.

6.0 REGULATORY AGENCY DATABASE SEARCH

EDR was retained to provide a computerized database search of the project area within an ASTM-standard radius of the subject property. A list of the databases searched and the search radius is shown on the summary table below. BEC reviewed the database output to determine if the property appears on any of the regulatory agency lists.

6.1 Federal Databases

Listing Name or Database Searched	Abbreviation	Search Distance	Subject Property Listed?	No. of Sites within the Search Radius
National Priorities List Sites, including Proposed and Delisted Sites	NPL	1.0 mile	No	1 NPL 0 Proposed 0 Delisted
Superfund Enterprise Management System (SEMS) and SEMS Archive Sites	SEMS and SEMS-ARCHIVE	0.5 mile	No	1 SEMS 2 SEMS-ARCHIVE
Corrective Action Reports	CORRACTS	1.0 mile	No	1
Federal Facility Site Information	FFSI	1.0 mile	No	0
Resource Conservation and Recovery Act - Treatment, Storage and Disposal Facilities	RCRA-TSD	0.5 mile	No	0
Resource Conservation and Recovery Act – Active and Former Hazardous Waste Generators	RCRA LQG/SQG/VSQG/ NonGen	Site & Adjoining	No	0 LQG 0 SQG 0 VSQG 1 NonGen
Land Use Control Information System	LUCIS	0.5 mile	No	0
Engineering Control Sites	USEC	Site	No	NA
Institutional Control Sites	USIC	Site	No	NA
Emergency Response Notification System	ERNS	Site	No	NA
Federal Brownfields Sites	US Brownfields	0.5 mile	No	0

In addition to the federal databases included on the table above, over 30 additional federal databases were searched to determine if the subject and/or surrounding properties were listed. The subject property was not listed on the additional federal databases included in the EDR search report and no adjacent or surrounding listings were identified with the potential to represent an environmental concern to the subject property.

The database search generated information on the following listings for the surrounding properties within ASTM radius guidelines that could potentially impact the site:

Federal National Priorities List (NPL): One NPL listing, Gowanus Canal, Butler Street between Bond and Nevins Streets. The Gowanus Canal is identified as being 820 feet west-northwest but is actually 410 feet to the west at its closest point, and hydraulically downgradient. Bottom sediments in the canal have been impacted by heavy industrial use, including manufactured gas plants, resulting in significant coal tar and PCB contamination. Based on this information, its distance and presumed gradient it is unlikely that the Gowanus Canal represents a significant environmental concern to the subject property. The Gowanus Canal is also listed on the federal SEMS, FINDS, ECHO, ICIS, PRP and ROD databases.

Superfund Enterprise Management System: The SEMS database (formerly known as CERCLIS) is a compilation of known or suspected hazardous waste sites. SEMS contains properties that are proposed to be, or are already included on the NPL list. In addition, those properties that are in the screening and assessment for possible inclusion on the NPL are listed on the SEMS database.

One SEMS listing (Gowanus Canal) was identified within a one-mile radius of the subject property. The Gowanus Canal site was previously discussed in the NPL section, where it was determined unlikely to represent a significant environmental concern to the subject property.

Superfund Enterprise Management System Archive (SEMS Archive): SEMS Archive (formally known as CERCLIS-NFRAP) listings are for properties removed from the SEMS list following an initial investigation because either no contamination was found, or contamination was not serious enough to warrant Superfund Action or NPL consideration. Five SEMS Archive listings were identified within a one-half mile radius of the subject property, and they are summarized as follows:

- Dents Out Auto Body, 327 Bond Street, approximately 890 feet west and hydraulically separated by the Gowanus Canal. The USEPA completed Preliminary and Removals Assessments of this site in June 1991 and a Site Investigation in December 1998. The facility was subsequently archived.

- Brooklyn Union Gas Citizens Gate Station, 6th Street and 2nd Avenue, approximately 2,260 southwest and hydraulically separated by the Gowanus Canal. The USEPA completed a Preliminary Assessment of this site in September 1986 and the facility was subsequently archived.

Based on the information in the database report, their distance and the presumed hydraulic gradient, it is unlikely that these listings present a significant environmental concern to the subject property.

Federal Corrective Action Reports (CORRACTS): This database identifies hazardous waste handlers with RCRA corrective action activity. One CORRACTS listing (Patterson Chemical Co., 102 3rd Street) was identified within one mile of the subject property. The listed facility is located over one-quarter mile west-southwest and hydraulically separated by the Gowanus Canal. Based on the information provided in the database report, its distance in a dense urban environment, and the presumed hydraulic gradient, it is unlikely that this facility represents a significant environmental concern to the subject property. The Patterson Chemical facility is also included on the RCRA-NonGen, FINDS, and State MANIFEST databases.

Federal Resource Conservation and Recovery Act (RCRA): This database includes selective information on facilities which generate, transport, store, treat and/or dispose of hazardous waste as defined by the Resource Conservation and Recovery Act (RCRA). No adjoining properties were listed on the RCRA database. However, one RCRA-NonGen listing (Auto Body Concepts, 549 Sackett Street) was identified for an adjacent property. A NonGen facility is a former registered/regulated generator which does not presently generate hazardous waste. Information provided within the EDR report indicates that there are no violations for this facility. Therefore, it is unlikely that it presents a significant environmental risk to the subject property.

6.2 State Databases

Listing Name or Database Searched	Abbreviation	Search Distance	Subject Property Listed?	No. of Sites within the Search Radius
Inactive Hazardous Waste Disposal Sites, including De-listed Sites	SHWS	1.0 mile	No	6 SHWS 1 Delisted SHWS
Vapor Intrusion Legacy Site List	VAPOR	1.0 mile	No	0
Hazardous Substance Waste Disposal Site	HSWDS	0.5 mile	No	1
Solid Waste Facilities/Landfill Sites	SWF/LF	0.5 mile	No	14
Registered Recycling Facility List	SWRCY	0.5 mile	No	3
Registered Waste Tire Storage Facility List	SWTIRE	0.5 mile	No	0
Leaking Underground Storage Tanks	LTANKS	0.5 mile	No	39 LTANKS

Petroleum Bulk Storage - Underground and Aboveground Storage Tank Databases	PBS UST/AST	Site & Adjoining	**Yes**	0 UST 0 AST
Chemical Bulk Storage - Underground and Aboveground Storage Tank Databases	CBS UST/AST	0.25 mile	No	1
Major Oil Storage Facility - Underground and Aboveground Storage Tank Databases	MOSF UST/AST	Site & Adjoining	No	1
Registry of Engineering Controls	NYEC	Site	No	NA
Registry of Institutional Controls	NYEC	Site	No	NA
Voluntary Cleanup Agreements	VCP	0.5 mile	No	11
State Brownfields Site List	Brownfields	0.5 mile	No	22
E-Designation Site List	E-Des	0.125 mile	**Yes**	1
Spills Information Database	NYSPILLS	0.125 mile	No	36
Registered Drycleaning Facilities	DRYCLEANERS	0.25 mile	No	2

**BEC notes that according to ASTM E 1527-13, Section 8.1.2.1, the search distance may be reduced at the discretion of the environmental professional. The potential to impact the site, including BEC's decision to reduce the search distances, was based on several factors including, but not limited to: regulatory status by applicable agencies, medium impacted, distance from the site, historical use of the site and surrounding properties, estimated direction of groundwater flow, soil/geologic factors, urban setting, and other factors. In this case, there were no databases with reduced search distances.*

State and Tribal Petroleum Bulk Storage – Underground and Aboveground Storage Tank Databases (TANKS and PBS-UST/AST)

- A&A Brake Co., Inc. (ID No. 2-604492), 560 Sackett Street. This facility is listed on both the PBS-UST and PBS-AST databases, and is identified as having one 275-gallon steel UST containing waste oil, installed in 1988 and closed-in-place in 2009 and one 275-gallon steel AST containing waste oil, installed in 2009. No evidence of the abandoned UST or the AST was observed during the site inspection.

NYC E-Designated Sites(E-DES): The subject property was listed on the E-Designation database as having an E-HazMat restriction (E-601), which was determined during the Gowanus Neighborhood Rezoning completed by the City in November 2021 (CEQR 19DCP157K). The HazMat and Air E-designations require the issuance of a Notice to Proceed by the NYCOER before the property can be redeveloped. The presence of these E-Designations is considered a BER (see Section 5.2.6).

In addition to the New York State (NYS) databases included on the table above, over, ten additional NYS databases were searched to determine if the subject and/or surrounding properties were listed. The subject property was not listed on the additional State databases included in the EDR search report and no adjacent or surrounding listings were identified with the potential to represent an environmental concern to the subject property.

The database search generated information on the following listings for the surrounding properties within ASTM radius guidelines that could potentially impact the subject property:

State Inactive Hazardous Waste Sites (SHWS): SHWS records are New York State's equivalent to the CERCLIS. These properties may or may not already be listed on the federal CERCLIS list. Priority sites planned for cleanup using state funds (state equivalent of Superfund) are identified along with sites where cleanup will be paid for by potentially responsible parties. These records come from the New York State Department of Environmental Conservation (NYSDEC). Two SHWS listings were identified within a one-quarter mile radius of the subject property, and they are summarized as follows:

- Gowanus Canal Site (ID No. 224133 was previously discussed in the NPL section, where it was determined unlikely to represent a significant environmental concern to the subject property.

- Former O.Z. Electrical (ID No. 224152), 198 Douglass Street, approximately 790 feet north-northwest and hydraulically down- to crossgradient of the subject property. This property was historically used for various commercial and industrial purposes, including and electrical manufacturing company. A site investigation performed in 2006 identified the presence of tetrachloroethene (PCE) in groundwater. A supplemental investigation conducted in 2012 confirmed that the extent of PCE was limited and not indicative of hazardous waste disposal. The site did not qualify for including on the SHWS and was assigned an "N" classification indicated that no further action was warranted. Based on this information, its distance, presumed hydraulic gradient, and that the subject property and surrounding area is supplied potable water from a municipal source, it is unlikely that this facility represents a significant environmental concern to the subject property.

Four additional SWHS listing (K-Metropolitan MGP, 124-136 Second Avenue; Former Barrett Manufacturing, 627 Smith Street; 182 Sigourney Street Site, 182 Sigourney Street; and Chemtura, 633 Court Street) were identified between one-half and one-mile from the subject property; however, based upon their

distances in a dense urban area, the presumed hydraulic gradient, and/or that the site and surrounding area is supplied potable water from a municipal source, it is unlikely that these facilities represent a significant environmental risk to the subject property.

Delisted Inactive Hazardous Waste Disposal Sites: Delisted SHWS sites are those where no consequential quantities of hazardous wastes are present. This can occur when one of two conditions exist: 1) a consequential quantity of hazardous waste was never present at the site. Upon investigation, it is often found that no hazardous waste was ever disposed of at a site. If other environmental problems exist at the site, site is referred to the appropriate agency division for further tracking; or 2) an inconsequential amount of hazardous waste, (i.e., an amount of hazardous waste that does not create a significant threat to the environment at present or in the foreseeable future) is all that remains at the site as a result of remediation and the site is deemed to be cleaned up.

One Delisted SHWS listing (Carroll Gardens, Corner of 5th and Smith Streets) was identified within a one-mile radius of the subject property. Given that this facility is located over one-half mile and hydraulically separate, it is unlikely to represent a significant environmental concern to the subject property.

Hazardous Substance Waste Disposal Sites (HSWDS): The Hazardous Substance Waste Disposal Sites (HSWDS) list includes any known or suspected hazardous substance waste disposal sites. Also included are sites de-listed from the Registry of Inactive Hazardous Waste Disposal Sites list and non-Registry sites that USEPA Preliminary Assessment (PA) reports or Site Investigation (SI) reports were prepared.

One HSWDS site (Brooklyn Union Gas [BUG] Citizens Gate Station, 6th Street and 2nd Avenue) was identified within a one-half mile radius of the subject property. Based on the information in the database report, its distance (over one-quarter mile) and/or the presumed hydraulic gradient, it is unlikely that this listing represents a significant environmental concern to the subject property.

Solid Waste Facilities/ Landfill Sites (SWF/LF): This database is an inventory of solid waste disposal facilities or landfills in New York State. Two SWF/LF listings were identified within a one-eighth mile radius of the subject property. These listings are summarized as follows:

- Royal Recycling Corp., 242 Nevins Street, approximately 480 feet north and hydraulically crossgradient of the subject property. This facility is identified as an inactive construction and demolition (C&D) debris processing facility, with no violations and four closed NYSPILLS cases.

- Cross Bay Contracting, 242 Nevins Street, approximately 480 feet north and hydraulically crossgradient of the subject property. This facility is identified as an inactive transfer station, with no violations and one closed NYSPILLS case.

Twelve additional SWF/LF listings were identified between one-quarter and one-half mile from the subject property; however, based on their distance in a dense urban area, the presumed hydraulic gradient, and/or that the subject property and surrounding area are supplied potable water from a municipal source, it is unlikely that these facilities represent a significant environmental risk to the subject property.

In addition, three Registered Recycling (SWRCY) facilities (Rinaldi Recycling Co., 326 Douglass Street; US Recycling, 141 6th Street; and 163 6th Street LLC, 163 6th Street) were identified within a one-half mile radius of the subject property. Based on the information in the database report, their distances in a dense urban area and the presumed hydraulic gradient, it is unlikely that these facilities represent a significant environmental concern to the subject property.

Leaking Underground Storage Tanks (LTANKS): Thirty-nine LTANKS listings were identified within a one-half mile radius of the subject property. Thirty-eight of the 39 LTANKS sites listed in the database were issued letters of no further action by the NYSDEC, and there is no reported evidence in the database search which suggests that these sites are a significant environmental concern to the subject property. In addition, none of the listed closed LTANKS sites are located adjacent to the subject property.

A review of the information provided regarding the one remaining active LTANKS listing (473 President Street), including the nature of the release, its distance and/or presumed hydraulic gradient, indicate that this spill is unlikely to represent an environmental concern to the subject property.

Major Oil Storage Facilities (MOSF): The inclusion of a site on the MOSF list means that a site has one or more registered storage tanks, regulated under 6NYCRR Part 612 (NYSDEC Petroleum Bulk Storage) that has a total storage capacity equal to or greater than 400,000 gallons. This database does not indicate leaks, spills, or other violations.

One MOSF facility (Bayside Fuel Oil Terminal, 510 Sackett Street) was identified within a one-half mile radius of the site. This facility is listed as active with a total capacity of 1.51 million gallons. However, it is located across the Gowanus Canal to the west and hydraulically separate from the subject property. Based on the information in the database report, its distance and/or the presumed hydraulic gradient, it is unlikely that this listing represents a significant environmental concern to the site.

State Chemical Bulk Storage Sites (CBS): The inclusion of a facility on the CBS list means that a site has one or more registered storage tanks, regulated 6NYCRR Part 595 -599 (NYSDEC Chemical Bulk Storage) and has a total storage capacity equal to or greater than 185 gallons. This database does not indicate leaks, spills, other violations. One CBS facility (Douglas & DeGraw, Nevins Street, Douglas Street, 3rd Avenue) was identified within a one-quarter mile radius of the subject property. This facility was identified as having one 500-gallon fiberglass reinforced plastic (FRP) AST containing chlorine, installed in June 1985. The tank is listed as "in-service", although the facility is identified as inactive. This facility was not cross-referenced on the LTANKS or NYSPILLS databases indicative of a release. Based on this information, distance and presumed hydraulic gradient, this CBS facility is unlikely to represent a significant environmental concern to the subject property.

Voluntary Cleanup Program (VCP) Sites: VCP sites are those facilities where the property owner has to investigate and remediate the site. New York's VCP is a cooperative program for lenders, developers and prospective purchasers to investigate and/or remediate contaminated sites and return them to productive use. Under the VCP, a volunteer performs remedial activities pursuant to one or more NYSDEC approved work plans and agrees to remediate the site to a level that is protective of public health and the environment for the present or intended use of the property. Investigation and remediation are carried out under oversight of the NYSDEC, and the New York State Department of Health (NYSDOH) and the volunteer pays the State's oversight costs. When the volunteer completes work, a release from liability from the Department is provided with standard reservations.

One VCP site was identified within a one-eighth mile radius of the subject property. This site is summarized as follows:

- Fulton Works (ID No. V00633), DeGraw Street and Nevins Street, approximately 330 feet north and hydraulically crossgradient of the subject property. Limited information is available in the database, the site was added to the VCP in January 2003. The Fulton Works site is also listed on the SHWS

database (ID. No. 224051). This facility was a former manufactured gas plant (MGP). Contamination associated with the MGP site is documented as widespread and extending from eight to 100 feet below ground dependent on the presence/absence of a localized confining layer. Although, this facility is located hydraulically crossgradient, its close proximity and the documented extent of MGP contamination, there is a potential for chemicals to have migrated from this facility and impacted the subject property. As such, the Fulton Works facility is considered a REC.

Ten additional VCP listings were identified between a one-eighth and one-half mile radius of the subject property. Based on the information in the database report, as well as that available from the NYCOER website, their distance, the presumed hydraulic gradient, and that the subject property and surrounding area is supplied potable water from a municipal source it is unlikely that these facilities represent a significant environmental concern to the subject property.

New York State Brownfields Sites (BROWNFIELDS): In New York State, a Brownfields site is any real property in the State, whose redevelopment or reuse may be complicated by the presence or potential presence of a hazardous waste, petroleum, pollutant, or contaminant, except those properties which are listed as Class 1 or 2 in the Registry of Inactive Hazardous Waste Disposal Sites (Class 2 sites owned by a Volunteer are eligible until July, 1, 2005); sites on the USEPA NPL; hazardous waste treatment, storage, or disposal facilities (TSDFs) permitted under ECL §27-0901 ("interim status" facilities are eligible); sites subject to a cleanup order or Stipulation under Article 12 of the Navigation Law (oil spill prevention, control, and compensation) or under Title 10 of ECL Article 17 (control of the bulk storage of petroleum); or sites subject to any on-going state or federal enforcement actions regarding solid/hazardous waste or petroleum.

Seven BROWNFIELDS sites (577-599 Union Street, 514 Union Street, 563 Sackett Street, 469 President Street, 473 President Street [2], and 242 Nevins Street, were identified within a one-eighth mile radius of the subject property. However, based on their distance in a dense urban area, the presumed hydraulic gradient, and/or that the subject property and surrounding area are supplied potable water from a municipal source, it is unlikely that these facilities represent a significant environmental concern to the subject property.

Fifteen additional BROWNFIELDS listings were identified between one-eighth and one-half mile from the subject property. Based upon their distances in a dense urban area, the presumed hydraulic gradient, and/or that the site and surrounding area is supplied potable water from a municipal source, it is unlikely that these facilities represent a significant environmental concern to the subject property.

NYCDCP Environmental Designation Sites (E-DES): Environmental "E" designation sites are those sites identified by the NYC Department of City Planning (DCP), which need to be evaluated to address potential issues related to hazardous materials, air quality and/or noise. This designation is typically associated with areas NYC has designated for re-development and/or re-zoning, and ensure that sampling and remediation (if warranted) or other measures implemented at the property if demolition, excavation and construction are proposed to be conducted.

Three types of E-DES listings (HazMat, Air and Noise) exist, although a property can be assigned multiple designations based on known or potential risks to redevelopment. However, only those with a HazMat designation are considered to present a concern based on their historic use/development (i.e., service station, dry cleaner, manufacturing facility, etc.). The HazMat designation indicates that projected and potential development of these sites requires an environmental assessment and review by the NYC Office of Environmental Remediation (NYCOER) to determine if the current and/or historic use of a property has impacted the subsurface and if additional investigation/remediation is warranted.

One E-DES listing (341 Nevins Street) was identified within a one-eighth mile of the site, which is not adjacent to the subject property. This designation does not indicate the presence of contamination, nor does it indicate the presence/potential presence of offsite impacts. Therefore, there is no information in the database to indicate that this site represents a significant environmental concern to the subject property.

Registered Drycleaning Facilities (DRYCLEANERS): Two DRYCLEANERS sites (Klor-De Cleaners, 263 Third Avenue; and Chatham Cleaners, 280 Nevins Street) were listed within a one-quarter mile radius of the subject property. Chatham Cleaners was cross-referenced on the RCRA database as former hazardous waste generators with no listed violations. The Klor-De Cleaners facility is identified as closed. Based on the information listed in the database report, their distances and/or the presumed hydraulic gradient, it is unlikely that the listed DRYCLEANERS sites represent a significant environmental concern to the subject property.

New York Spills Information Database (NYSPILLS): Thirty-six NYSPILLS listings were identified within a one-eighth mile radius of the subject property. Thirty-five of the 36 NYSPILLS sites listed in the database were issued letters of no further action by the NYSDEC, and there is no reported evidence in the database search which suggests that these sites are a significant environmental concern to the subject property. Three of the listed closed NYSPILLS sites are located adjacent to the subject property, and they are summarized as follows:

- Spill No. 00-12321 – Third Avenue Yard, 222 Third Avenue, adjacent to the north, across Sackett Street, and hydraulically crossgradient of the subject property. This spill, which occurred on February 16, 2001, is related to the release of several ounces of dielectric fluid impacting a shipping container ad concrete floor. The spill was contained and cleaned with sorbents. The spill was closed by the NYSDEC on June 23, 2003.

- Spill No. 20-08680 – Rise and Stone Surface, 578 Degraw Street, adjacent to the north, across Sackett Street, and hydraulically crossgradient of the subject property. This spill, which occurred on January 11, 2020, is related to the release of 50 gallons of hydraulic oil impacting the street and a storm drain. The spill was reportedly remediated by a third-party contractor. The spill was closed by the NYSDEC on January 13, 2021.

- Spill No. 93-10522 – 537 Sackett Street, adjacent to the north, across Sackett Street, and hydraulically crossgradient of the subject property. This spill, which occurred on November 30, 1993, is related to the release of five gallons of fuel oil due to a tank delivery fill. The spill was reportedly contained on the sidewalk and remediated by a third-party contractor. The spill was closed by the NYSDEC on November 30, 1993.

A review of the information provided regarding the one remaining active NYSPILLS listing (Commercial Property, 585 Union Street), including the nature of the release, its distance and hydraulically crossgradient location, indicate that this spill is unlikely to represent an environmental concern to the subject property. In addition, BEC was able to obtain a groundwater flow map from the consultant responsible for this spill, which indicated that groundwater flows southeast from this site and away from the subject property.

6.3 Tribal Records and EDR Proprietary Databases

Listing Name or Database Searched	Abbreviation	Search Distance	Subject Property Listed?	No. of Sites within the Search Radius
Indian Reservations	IRESERVE	1.0 mile	No	0
Indian Reservation - Leaking Underground Storage Tanks	ILTANKS	0.5 mile	No	0
Indian Reservation - Registered Underground Storage Tanks	IUST	0.25 mile	No	0
Indian Reservation – Voluntary Cleanup Program Sites	IVCP	0.5 mile	No	0

Indian Reservation – Open Dump Inventory Sites	IODI	0.25 mile	No	0
Manufactured Gas Plants	MGP	1.0 mile	No	5
Historic Cleaners	HISTCL	Site & Adjoining	No	0
Historic Auto Stations	HISTAS	Site & Adjoining	No	0

The database search generated information on the following listings for the surrounding properties within ASTM radius guidelines that could potentially impact the site:

Manufactured Gas Plants (MGPs): Five manufactured Gas Plant (MGP) sites (Former Citizen Gas Works MGP Site, 5th Street and Smith Street to Gowanus Canal; Fulton Municipal Works, Nevins, Degraw and Sackett Streets; Fulton Works, DeGraw Street and Nevins Street; BU – Metropolitan MGP, 124-136 Second Avenue and USPS Gowanus Site, Former MGP Metropolitan, 2nd Avenue and 12th Street) are listed in the database report. MGPs were industrial facilities at which gas was produced from coal, oil, and other feedstocks. The gas was stored, and then piped to the surrounding area, where it was used for lighting, cooking, and heating homes and businesses. The first MGPs were constructed in the early 1800s, prior to the Civil War. Most were closed during the early-to-middle 1900s, and the last one ceased operation in 1972. The production of manufactured gas created wastes including coal tar and purifier waste (lime or wood chips treated with iron oxides and used to remove cyanide and sulfur from the manufactured gas). These materials were often disposed of on the site resulting in soil and groundwater contamination. Two of the MGP facilities (Fulton Works and Fulton Municipal Works) were located adjacent/proximate to the north and northwest of the subject property. Contamination associated with the MGP sites is documented as widespread and extending from eight to 100 feet below ground dependent on the presence/absence of a localized confining layer. Although, these facilities are located hydraulically cross- to downgradient, given their close proximity and the documented extent of MGP contamination, there is a potential for chemicals to have migrated from these facilities and impacted the subject property. As such, the Fulton Works and Fulton Municipal Works facilities are considered a REC. The remaining three MGP facilities are each over one-half mile from the subject property and/or are hydraulically cross- to downgradient, with respect to groundwater flow, these facilities are unlikely to represent a significant environmental concern to the subject property.

6.4 Orphan Site Summary

The database report also includes 14 “orphan” sites, which are those properties where due to poor or inadequate address information the location of the property cannot be determined sufficiently for it to be

included on the radius map. However, sites with similar street names or zip codes are summarized in the database report as these sites may present environmental risks to the subject property. BEC reviewed additional information available from EDR regarding this site, as well as available USEPA and NYS data and maps to determine if the orphan site presents a significant environmental risk to the subject property. The listed Orphan sites do not appear to represent an environmental concern to the subject property.

7.0 SITE RECONNAISSANCE

7.1 Site Inspection

BEC representative Keith Butler inspected the subject property on April 25, 2022, accompanied by Mr. Steve Hagerman, the property owner's representative. Mr. Hagerman provided a brief site history and other general site information.

7.2 Methodology and Limiting Conditions

Site reconnaissance included a visual inspection of the building interiors, exterior areas, building systems (HVAC, plumbing, electrical, etc.), the sidewalk areas immediately adjoining the property, and the exteriors of adjacent properties. No limiting conditions were encountered during the survey.

7.3 Site Description

The subject property consists of a single tax parcel located on the southern side of Sackett Street, between Nevins Street to the west, and Third Avenue to the east, in the Gowanus section of the Borough of Brooklyn, New York City, Kings County, New York. The subject property is identified by the street address of 558-562 Sackett Street, and as Borough 3 – Block 433 – Lot No. 14 on the NYC tax maps.

The property is currently developed with two buildings; a 1-story industrial building with a partial basement (562 Sackett Street) and a 2-story mixed-use building with no basement (558-560 Sackett Street). The buildings occupy the majority of the parcel footprint, with a small, paved yard area at the rear of the 2-story structure. Both buildings front north along Sackett Street and have a reported area of 8,500 square feet (SF). Sidewalks are north of the buildings along Sackett Street and the rear yard area is bounded by adjacent buildings. The buildings are currently vacant/unoccupied, except for a commercial tenant on the 2nd floor of the western building. First floor areas were formerly occupied by an artist studio (east) and an auto repair shop (A&A Brake Service) with several vehicles still located within the western building. The western building consists of a large open garage area (first floor) with entrance lobbies, stair ways and utility rooms. A former restroom area was also present at the east-central portion of the garage area. The upper floor was not accessible during the site inspection, but reportedly consists of a commercial unit occupied by the Gowanus Souvenir Shop. The eastern building consists of a small garage and a commercial tenant space, formerly occupied by an artist/photography tenant.

7.4 Utilities

Based upon information provided to BEC and/or obtained during the site inspection, the following is a table of utilities supplied to the subject property and the names of the suppliers:

Utility	Provider
Domestic Water	New York City Department of Environmental Protection (NYCDEP)
Sanitary Sewer	NYCDEP
Storm Sewer	NYCDEP
Electricity	Con Edison
Natural Gas	Con Edison

7.5 Surrounding Land Use

The subject property is located in a densely developed, mixed-use urban area of Brooklyn, known as Gowanus. The following surrounding land uses were observed during the Phase I ESA site inspection:

North: Sackett Street, followed by an undeveloped lot (553 Sackett Street) and an industrial building (537 Sackett Street).

South: Single and multi-family residences (555-567 Union Street), followed by Union Street, with a 1-story industrial building beyond.

East: A 3-story mixed-use (commercial/residential) building (564 Sackett Street), followed by an undeveloped lot, with residential buildings beyond.

West: A 3-story residence (556 Sackett Street), followed by a parking lot/garage, with several mixed-use (retail/residential) and residential buildings beyond.

7.6 Interviews

Mr. Steve Hagerman, the property owner's representative, provided site access and were present during the site inspection. In addition, Mr. Hagerman provided a brief site history and general site information. Pertinent statements made by Mr. Hagerman are included throughout this report.

7.7 Summary of Environmental Site Features

7.7.1 Chemical Use and Storage

Minor quantities of paints and typical household cleaning and maintenance chemicals were observed within the inspected portions of the buildings. The identified materials are stored in retail-size containers and their storage is consistent with normal building cleaning and maintenance activities and business operations. The on-site storage of these materials is not considered a REC.

7.7.2 Hazardous and Non-Hazardous Waste Storage and Disposal

No evidence that regulated hazardous materials and/or hazardous wastes are generated, treated, stored, or disposed of at the site was observed on the date of the survey. In addition, the regulatory records review and interviews did not reveal evidence of any activities involving the production of hazardous wastes at the site.

As the building is currently unoccupied, no solid wastes or recyclables are generated onsite. No RECs associated with solid waste generation, storage, and disposal were identified on the subject property during the reconnaissance or through personnel interviews.

7.7.3 Underground and Aboveground Storage Tanks

The buildings are heated and supplied hot water by natural gas-fired and electrically powered equipment, with gas service connections noted in the sidewalk areas north of the building and multiple ceiling mounted electric heaters observed within the western building garage area.

The EDR database report indicates that the site was listed on the PBS-UST and PBS-AST databases, and is identified as having one 275-gallon steel UST containing waste oil, installed in 1988 and closed-in-place in 2009 and one 275-gallon steel AST containing waste oil, installed in 2009. No evidence of the abandoned UST or the AST was observed during the site inspection, except for a vent pipe observed protruding through the roof of the eastern building (southeastern corner). BEC considers the abandoned UST to be a HREC that does not warrant further investigation. However, the vent pipe should be evaluated to confirm that it was associated with the abandoned UST and not related to another previously undocumented UST.

Additional information may be available in files maintained by the FDNY, NYCDEP and/or NYCOER, however, no responses to BEC's FOIL requests have been received to date. Any information received from these agencies will be reviewed upon receipt and pertinent information forwarded to the client.

7.7.4 Sanitary and Stormwater Disposal

The subject property is serviced by the NYC municipal sewer system.

No catch basins or storm drains were observed on the property at the time of the site inspection. Storm water from the site drains to curbside drains along Sackett Street. Curbside drains discharge to the NYC municipal sewer system.

A floor drain was observed within the southeastern portion of the western building, as well as a trench drain at the garage entrance (western building) and a sump pit within the basement of the eastern building. The drains and sump pit reportedly discharge to the NYC municipal sewer system, and, as such, would be exempt from UIC Program regulations. No chemicals are stored near the drains/sump pit. No significant staining, corrosion, odors or other evidence of potential environmental impairment was observed around the drains/sump pit.

7.7.5 Polychlorinated Biphenyls

Polychlorinated biphenyls (PCBs) were used until 1978 and are a group of compounds formed by the chlorination of biphenyl. PCBs have extremely high physical and chemical stabilities which led to their being used in many applications, including heat transfer fluids, hydraulic fluids, and dielectrics. PCBs are often found in transformers, capacitors and hydraulic systems.

Electrical equipment containing PCBs are still in use and can pose a serious health hazard if fluids come in direct contact with humans, soil or groundwater. Fires involving electrical equipment containing PCBs can cause the material to be dispersed over a large area and potentially expose many people to a health risk. Because of the health hazard associated with PCBs, they are regulated under the Toxic Substances Control Act (TSCA).

Fluorescent light ballasts were observed within inspected portions of the buildings, which based on the ages of the buildings, may contain PCBs. The disposal of leaking PCB ballasts is subject to federal regulations. No evidence of leakage associated with observed light ballasts was apparent as viewed from ground level. Based on the age of the structure and the potential for the fluorescent light ballasts to contain PCBs, the light ballasts are considered an environmental concern for the site.

No hydraulic automotive lifts, electrical transformers, hydraulic elevators, or other equipment suspected to contain PCBs were identified on the subject property at the time of the site inspection.

7.7.6 Debris, Dumping and Surficial Staining

No evidence of chemical spills, stains or odors was observed on the property at the time of the site inspection. Based on the review of historical and regulatory records, no evidence of landfills, and/or direct burial activities was observed on or proximate to the site. However, as the property (western and central portions) was formerly developed with residential/retail buildings and the existing structure has no basement, there is a potential for fill materials to be present (utilized to backfill the foundations and/or basements of the former structures following their demolition. As no information regarding the nature or source of the fill materials was available for review, there is a potential for contaminated and/or structurally unsuitable fill materials to be present on the site. The potential presence of fill materials is considered a BER.

7.7.7 Stressed Vegetation

No stressed vegetation was present at the time of inspection.

7.7.8 Other Environmental Concerns

BEC also inspected the subject properties for evidence of the following potential environmental concerns:

OTHER AREAS OF CONCERN		
Area of Concern	**Not Observed**	**Observed**
Chemical/Petroleum Odors	X	
Pools of Liquid	X	
Stains or Corrosion	X	
Unidentified Containers	X	
Pits, Ponds, or Lagoons	X	
Monitoring or Other Wells		X
Stained Soil or Pavement	X	
Air Quality	X	
Stressed Vegetation	X	

Monitoring or Other Wells

The site inspection revealed the presence of at least one groundwater monitoring within the sidewalk area on the north side of Sackett Street, opposite the subject property. The presence of this well is related to ongoing remediation and monitoring associated with the former Fulton Works MGP site.

8.0 NON-SCOPE CONSIDERATIONS

8.1 Radon

Radon is a colorless, radioactive, inert gas formed by the decay of radium and may be present in soils and rocks containing granite, shale, phosphate and pitchblende. The USEPA's Map of Radon Zones for New York State, September 1993, indicates that the Brooklyn area is not a radon risk area. The EDR report provides information from the New York State Department of Health (NYSDOH) radon survey which indicates that 51 radon tests have been conducted in Kings County. Test results indicate average radon concentrations of 0.75 pCi/L (first floor level) and 1.37 pCi/L (basements). Data indicate that approximately two percent of basements tested showed results in excess of the 4.0 pCi/L USEPA action level.

Additional data (November 2021) obtained from the NYSDOH indicates that 483 basement radon tests have been conducted in Kings County, with average radon basement concentration of 2.12 pCi/L. Based on these data, radon is not likely to represent an environmental concern for the site.

8.2 Lead-Based Paint

In 1978, the U.S. Product Safety Commission issued a ban on paints or surface coatings that contain greater than 0.06 percent lead. A visual inspection of painted surfaces conducted during the site inspection indicated the interior paints were in fair condition, with some areas of chipping, peeling or well-worn/damaged paint. The building exterior walls were finished with unpainted brick and painted concrete block. Exterior paints were in good to fair condition. The lead contents of the paints are unknown, but due to the ages of the buildings the presence of LBP is possible. Since the site improvements are used primarily for commercial purposes, lead-based paint is not considered an environmental concern. In addition, the building is not subject to LBP testing and other requirements specified in NYC Local Law No. 1 for 2004. The disposal of lead paint waste resulting from renovation or demolition activities may be subject to federal and State regulations.

8.3 Asbestos-Containing Materials

Asbestos is the name given to a group of fibrous silicate minerals, typically those of the serpentine group. The tensile strength, flexibility, and non-flammability of asbestos have led to many uses including structural materials, brake linings, insulation, and pipe manufacture. Asbestos is of concern as an air pollutant because when inhaled it may cause asbestosis, mesothelioma, and bronchogenic carcinoma. In 1989, the USEPA announced regulations that would phase out most uses of asbestos by 1996.

As part of the site inspection, a visual survey was conducted of accessible areas for the presence of suspect asbestos-containing materials (ACM). No friable asbestos-containing surfacing, spray-on, or thermal system insulation materials were observed in the areas inspected onsite. Exposed pipes were either uninsulated or were insulated with fiberglass or foam rubber. However, due to the ages of the buildings, it is possible that roofing, roof flashing and other (inaccessible) building materials may contain asbestos. No sampling of suspect ACM was conducted in coordination with this Phase I ESA.

Thermal insulation, surfacing materials, and vinyl/asphalt floor materials installed before 1981 are presumed to contain asbestos. The Occupational Safety and Health Administration (OSHA) asbestos standards (effective October 1995) require owners of commercial or industrial buildings (constructed before 1981) to identify potential asbestos hazards, keep records about potential asbestos hazards, post signs to warn of asbestos hazards, and communicate information about the hazards.

8.4 Wetlands

A review of the NYSDEC Freshwater Wetland Map, Brooklyn, NY Quadrangle, indicates that there are no NYS freshwater wetlands located within a one-mile radius of the subject property.

Tidal wetlands line much of the saltwater shore, bays, inlets, canals, and estuaries of Long Island and New York City, and Westchester County. The tidal wetlands regulations apply anywhere tidal inundation occurs on a daily, monthly, or intermittent basis, including but not exclusively within the salt wedge. Vegetation in intertidal areas beyond the range of the salt wedge is classified as coastal fresh marsh. In accordance with the New York State Tidal Wetlands Land Use Regulations (6 NYCRR Part 661), sixteen wetland categories are defined in the regulations. Coastal and tidal freshwater wetlands categories are identified by the presence of a tide and the types of vegetation present. The categories of wetlands and the restrictions placed on activities in and around them are defined in detail in 6 NYCRR Part 661.

EBC also reviewed NYSDEC Tidal Wetlands Maps available online. The tidal wetlands map (No. 584-502) showing the subject and surrounding properties indicates that the Gowanus Canal, located approximately 400 feet west of the subject property, is classified as a Littoral Zone (LZ) tidal wetland. LZ wetlands are defined as the tidal wetland zone that includes all lands under tidal waters which are not included in any other category. There shall be no LZ under waters deeper than six feet at mean low water.

Potential federal wetlands were identified from the U.S. Fish and Wildlife Service (FWS) Wetlands Mapper software, which indicates that the nearest potential federal wetlands are located approximately 400 feet west of the subject property and associated with the Gowanus Canal. These wetlands are classified as E1UBLx wetlands, which are defined as man-made (excavated) subtidal estuarine water bodies with unconsolidated bottoms, which are permanently flooded. Additional information obtained from the FWS website is included in Appendix B.

Federal Emergency Management Agency (FEMA) Flood Insurance Rate Maps (FIRMs) were reviewed to determine if the subject properties are located within the 100-year or 500-year flood zones. The FIRMs showing the property (No. 3604970211F) indicates that entire property is located within the 500-year flood zone, with western portions having elevations below 10 feet amsl, also located within the 100-year flood zones. This indicates that there is a moderate to significant risk of flooding at the subject property.

8.5 Mold and Water Damage

Concern about indoor exposure to mold has been increasing as the public becomes aware that exposure to mold can cause a variety of health effects and symptoms, including allergic reactions. Molds can be found almost anywhere; they can grow on virtually any organic substance, as long as moisture and oxygen are present. There are molds that can grow on wood, paper, carpet, foods, sheetrock, plaster and insulation. When excessive moisture accumulates in buildings or on building materials, mold growth will often occur, particularly if the moisture problem remains undiscovered or unaddressed.

As part of this assessment, a visual inspection was conducted for the presence of water damage and odors, indicative of the potential for mold growth. No visual or olfactory evidence of mold was identified at the subject property during the site inspection.

8.6 Vapor Encroachment

As part of this assessment, BEC evaluated the potential for vapor encroachment into onsite structures following the general methodology outlined in ASTM E-2600-10 utilizing professional judgment. The Tier 1 screening assessment was employed to determine if a potential vapor encroachment condition (VEC) exists at the site. The site, adjoining properties and hydraulically upgradient properties were assessed for known or suspected contaminated facilities within approximate minimum search distances. A Tier 1 screening assessment generally consists of the following: a search distance test to identify if there are any known or suspected contaminated sites within the area of concern (AOC); a chemicals of concern (COC) test to determine if chemicals of concern exist at the known or suspected contaminated facilities and a plume test to

determine whether or not COC in the contaminated plume may be within the critical distance (or AOC). The critical distance is defined as the linear distance in any direction from the nearest edge of the plume to the site. If the critical distance from the site to the nearest edge of a petroleum hydrocarbon plume is within 528 feet (1/10-mile) or within 1,760 feet (1/3-mile) for nonpetroleum COC (e.g., trichloroethylene, perchloroethylene, etc.), then it is assumed that COC are within the AOC and a potential VEC exists, and additional screening may be necessary. The critical distance and AOC may be modified using professional judgment based on hydraulic gradient direction and contaminant plume width.

The decision to recommend additional screening, even if a potential VEC is determined by distance, is based on other criteria including existing and planned use of the property, type of structures potentially impacted, physical setting, hydraulic gradient, depth to groundwater, soil characteristics, activities in the surrounding area and the presence of natural or manmade conduits. Based on an evaluation of this collective criteria, the potential for a VEC from current and surrounding land use activities is considered moderate to high due to the long term use of the site and adjacent properties as various industrial/manufacturing uses, machine shops, iron works/foundries, service stations, garages/repair shops, and manufactured gas plant facilities. Although the site building is utilized for commercial /industrial purposes with transient occupancy, indoor and sub-slab air quality within and below the building should be evaluated as part of a Phase II investigation.

9.0 CONCLUSIONS AND RECOMMENDATIONS

This Phase I ESA has been prepared in conformance with the scope and limitations of ASTM Practice E1527-13 (inclusive of the USEPA all appropriate inquiry requirements) for the commercial property located on the southern side of Sackett Street, between Nevins Street to the west, and Third Avenue to the east, in the Gowanus section of the Borough of Brooklyn, New York City, Kings County, New York. The subject property is identified by the street address of 558-562 Sackett Street, and as Borough 3 – Block 433 – Lot No. 14 on the NYC tax maps. Any exceptions to, or deletions from, this practice are described in the section of the report entitled Limitations and Exceptions.

Based on the results of the site inspection, records review and interviews, it was determined that there was one REC identified for the subject property. RECs are those conditions, which could adversely affect the environmental integrity of the property. No historic recognized environmental conditions (HRECs) or controlled recognized environmental conditions (CRECs) were identified. The RECs are summarized below:

- Information obtained from multiple historic sources revealed that the site was utilized as a garage and/or repair shop from at least the late-1930s through the early-2020s. In addition, a number of the surrounding properties were historically utilized for various industrial/manufacturing uses, machine shops, iron works/foundries, service stations, garages/repair shops, and manufactured gas plant facilities. As such, there is a potential for historic operations at the site and surrounding properties, specifically the former Fulton Works MGP to have impacted the subsurface (soil, soil vapor and/or groundwater quality). As such, the historic industrial use of the site and surrounding sites is considered a REC.

Based upon the above findings and conclusions, BEC recommends following:

- To evaluate potential impacts related to the historic usage of the subject and surrounding properties (including documented subsurface impacts associated with the northeastern adjacent site), To evaluate potential impacts related to the historic usage of the subject and adjacent properties, a subsurface investigation should be performed. At a minimum, the investigation should include the installation of soil borings with the collection of representative soil, soil gas, and/or groundwater samples for laboratory analysis to document subsurface conditions and determine the nature and extent of contamination (if present). Since the subject property also has an E-Designation for

hazardous materials there is an option to conduct a due diligence Phase II or a more extensive investigation to satisfy the E-Designation requirements in conjunction with the re-development of the site.

In addition to the aforementioned RECs, BEC identified one HREC)and several environmental concerns (ASTM Non-Scope issues/BERs) for the subject property. The environmental concerns/BERs and BEC's recommendations are summarized as follows:

- The subject property was listed on the PBS-UST and PBS-AST databases as having one 275-gallon waste oil UST, installed in 1988 and closed-in-place in 2009 and one 275-gallon waste oil AST installed in 2009. No evidence of the abandoned UST or the AST was observed during the site inspection, except for a vent pipe observed protruding through the roof of the eastern building (southeastern corner). BEC considers the abandoned UST to be a HREC that does not warrant further investigation. However, the vent pipe should be evaluated to confirm that it was associated with the abandoned UST and not related to another previously undocumented UST.

- The subject property was listed on the E-Designation database as having E-HazMat and Air restrictions (E-601), which was determined during the Gowanus Neighborhood Rezoning completed by the City in November 2021 (CEQR 19DCP157K). The HazMat, Air and Noise E-designations require the issuance of a Notice to Proceed by the NYCOER before the property can be redeveloped. The presence of these E-Designations is considered a BER.

- Information obtained from multiple historic sources indicate that the western and central portions of the property were formerly developed with multiple retail and residential buildings from at least 1886 through 1950. As such, there is a potential for fill materials to be present (utilized to backfill the foundations and/or basements of the former structures following their demolition. Since no information regarding the nature or source of the fill materials was available for review, there is a potential for contaminated and/or structurally unsuitable fill materials to be present on the site. The potential presence of fill materials is considered a BER.

  Experience with similar projects shows that typical urban fill materials (impacted or clean) that are not excavated to support construction/redevelopment activities can remain on-site, as such we do not foresee an issue related to undisturbed urban fill. However, all urban fill material that is disturbed

during any construction/redevelopment project may require sampling for proper disposal and handling.

- Fluorescent light ballasts were observed within inspected portions of the buildings, which based on the ages of the buildings, may contain PCBs. BEC recommends that a PCB survey be performed prior to demolition and/or renovation activities. Any PCB-containing equipment affected by the development of the site must be properly managed during demolition and/or renovation activities. In addition, while the disposal of non-leaking PCB ballasts is not currently regulated by the USEPA, BEC recommends that the PCB ballasts be packaged in a lined, steel drum containing an absorbent material and disposed of as PCB-waste to reduce the potential for environmental contamination and potential liability for cleanup of any environmental release of PCBs from the ballasts.

- No friable asbestos-containing surfacing, spray-on, or thermal system insulation materials were observed in the areas inspected onsite. Exposed pipes were either uninsulated or were insulated with fiberglass or foam rubber. However, due to the ages of the buildings, it is possible that roofing, roof flashing and other (inaccessible) building materials may contain asbestos.

  If activities in the buildings (i.e., renovation or demolition) will disturb any suspect asbestos material, then BEC recommends that an asbestos survey be performed to determine if ACMs are present prior to the proposed work. If ACMs are present, then a New York City-licensed contractor must be retained to remove the asbestos in accordance with federal, NYS and NYC regulations.

10.0 ENVIRONMENTAL PROFESSIONAL STATEMENT

This Phase I ESA has been prepared in accordance with procedures established by environmental professionals and in concert with the guidance of regulatory agencies and funding institutions, ASTM Practice E1527-13, inclusive of the USEPA "All Appropriate Inquiry" requirement published in the Federal Register on November 1, 2005. The USEPA "All Appropriate Inquiry" requirement establishes specific regulatory requirements for conducting all appropriate inquiries into the previous ownership, uses, and environmental conditions of a property for the purposes of qualifying for certain landowner liability protections under CERCLA.

I declare that, to the best of my professional knowledge and belief, I meet the definition of Environmental Professional as defined in § 312.10 part of 40 CFR 312. I have the specific qualifications based on education, training, and experience to assess a property of the nature, history and setting of the site referenced above. BEC has developed and performed the "All Appropriate Inquiries" in conformance with the standards and practices set forth in 40 CFR Part 312.

Section 11.0 contains the data gaps and deficiencies of the research data encountered during BEC's preparation of this report.

Reviewed by: _____
Keith Butler
Associate Senior Project Manager

11.0 REFERENCES

Environmental Data Resources, Inc. regulatory database report (No. 6943109.11s), April 15, 2022.

Environmental Data Resources, Inc. Sanborn Map Report (6943109.12), April 2022.

Environmental Data Resources, Inc. City Directory Search (6943109.15), April 2022.

Environmental Data Resources, Inc. Topographic Map Search (6943109.4), April 2022.

Environmental Data Resources, Inc. Aerial Photograph (6943109.8), April 2022.

National Priorities List Sites: New York. USEPA, 2021 on-line update.

New York City Tax Assessor, records review – April 2022.

New York City Department of Health, Freedom of Information request forwarded May 2022.

New York City Fire Department, Freedom of Information request forwarded April 2022.

New York City Department of Environmental Protection, Freedom of Information request forwarded May 2022.

New York City Office of Environmental Remediation, Freedom of Information request forwarded May 2022.

New York City Building Department records on-line review April 2022.

U.S.G.S. Topographic Map, Brooklyn, NY Quadrangle.

U.S. Department of the Interior, Fish and Wildlife Service. National Wetlands Inventory Maps.

United States Department of Agriculture, Web Soil Survey.

Federal Emergency Management Agency (FEMA) Flood Zone Map Panel No. 3604970211F.

FIGURES

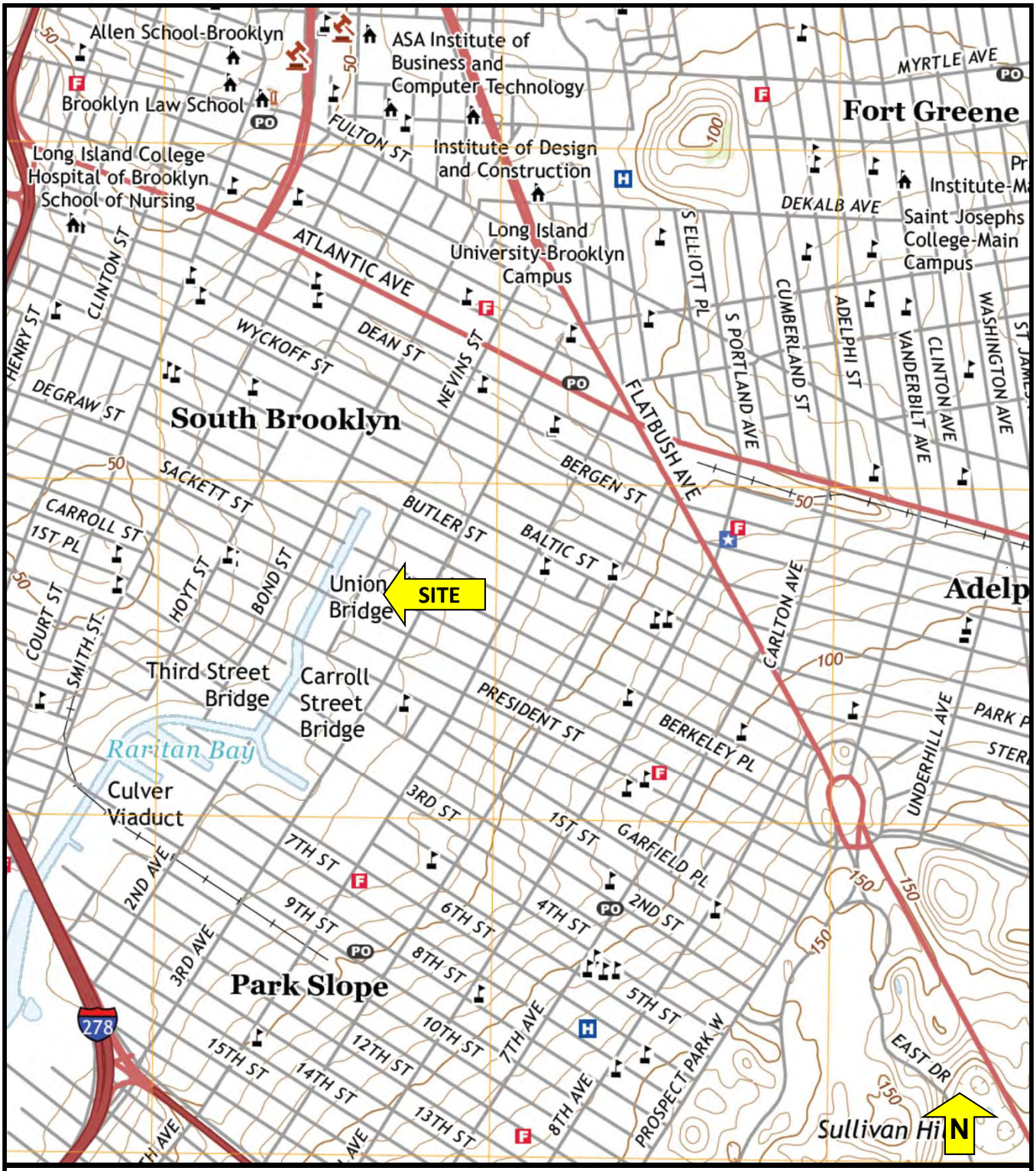

FIGURE 1 – SITE LOCATION MAP

BRUSSEE Environmental Corp.

14 EVANS LANE
MILLER PLACE, NY 11764

SITE NAME: Commercial Property
STREET ADDRESS: 558 Sackett Street
MUNICIPALITY, STATE, ZIP: Brooklyn, NY 11217

Source: USGS

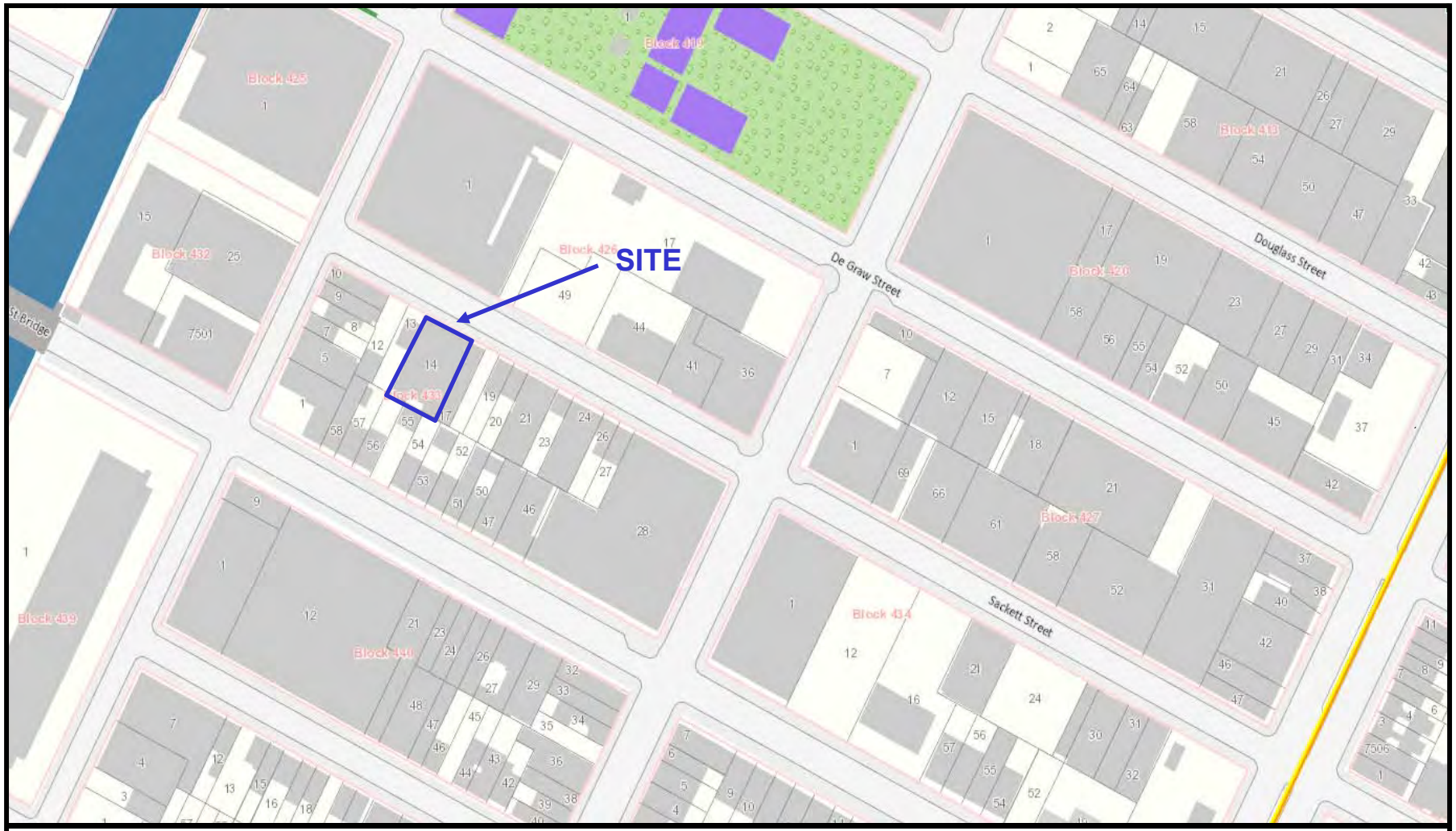

FIGURE 2 – LOT DIAGRAM

N

SITE NAME: Commercial Property
STREET ADDRESS: 558 Sackett Street
MUNICIPALITY, STATE, ZIP: Brooklyn, NY 11217

Source: NYC Oasis Map

BRUSSEE Environmental Corp.

14 EVANS LANE
MILLER PLACE, NY 11764

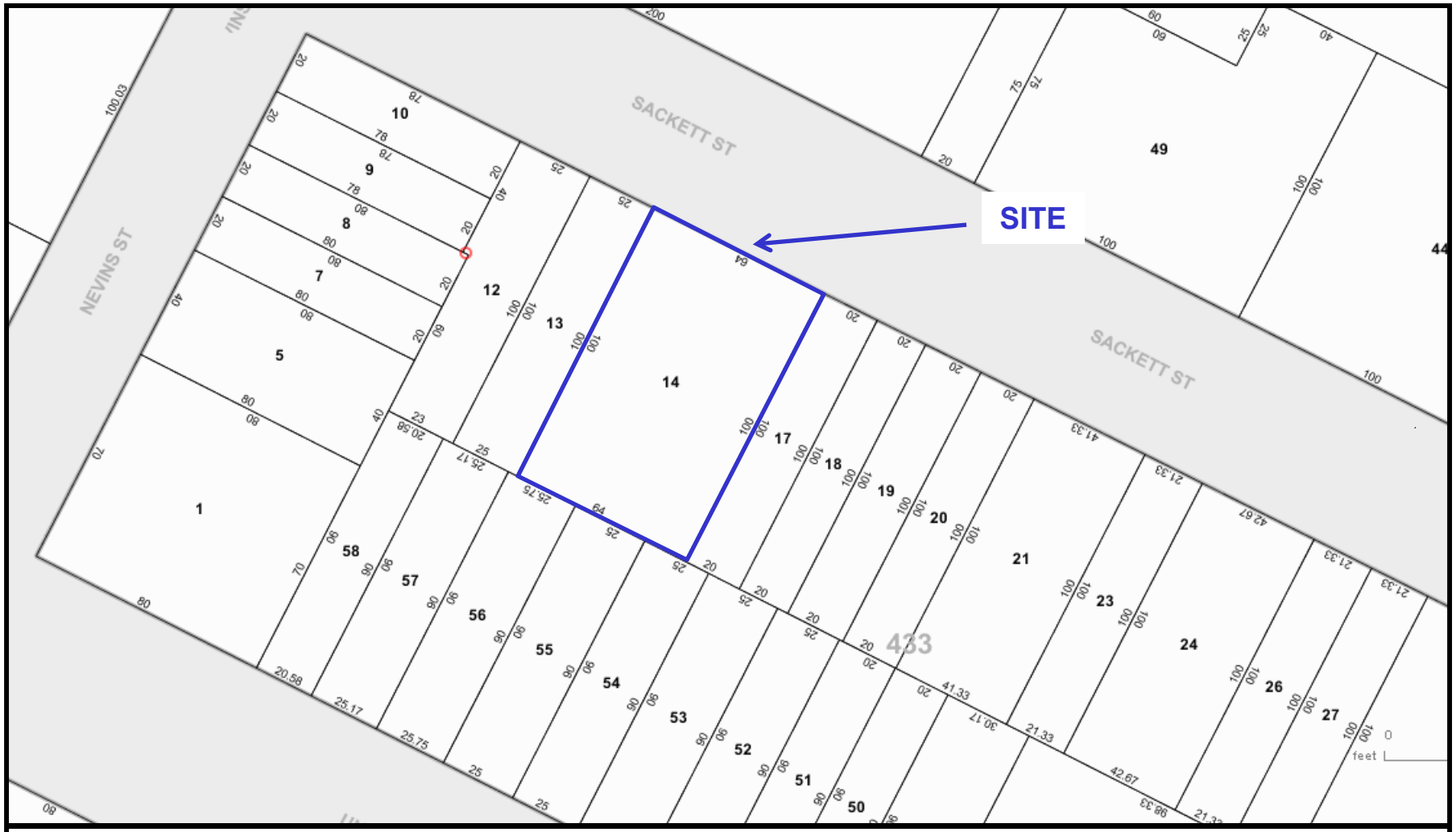

FIGURE 3 – TAX MAP

N

SITE NAME: Commercial Property
STREET ADDRESS: 558 Sackett Street
MUNICIPALITY, STATE, ZIP: Brooklyn, NY 11217

Source: New York City Department of Finance

BRUSSEE Environmental Corp.

14 EVANS LANE
MILLER PLACE, NY 11764

FIGURE 4 – SITE AERIAL

N

SITE NAME: Commercial Property
STREET ADDRESS558 Sackett Street
MUNICIPALITY, STATE, ZIP: Brooklyn, NY 11217

Source: Google Earth

BRUSSEE
Environmental Corp.
14 EVANS LANE
MILLER PLACE, NY 11764

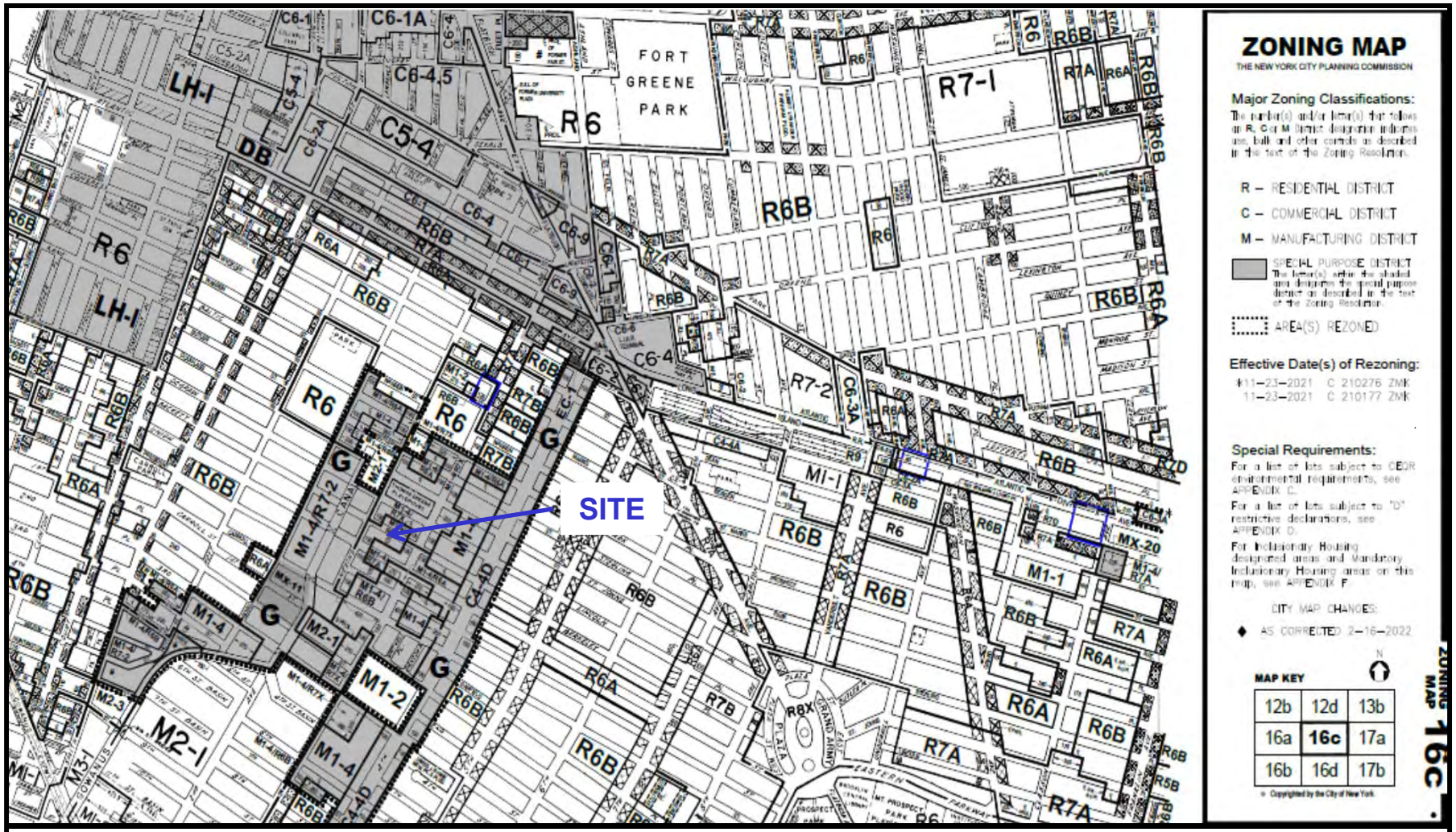

FIGURE 5A – ZONING MAP

N

SITE NAME: Commercial Property
STREET ADDRESS: 558 Sackett Street
MUNICIPALITY, STATE, ZIP: Brooklyn, NY 11217

Source: New York City Department of City Planning

BRUSSEE Environmental Corp.

14 EVANS LANE
MILLER PLACE, NY 11764

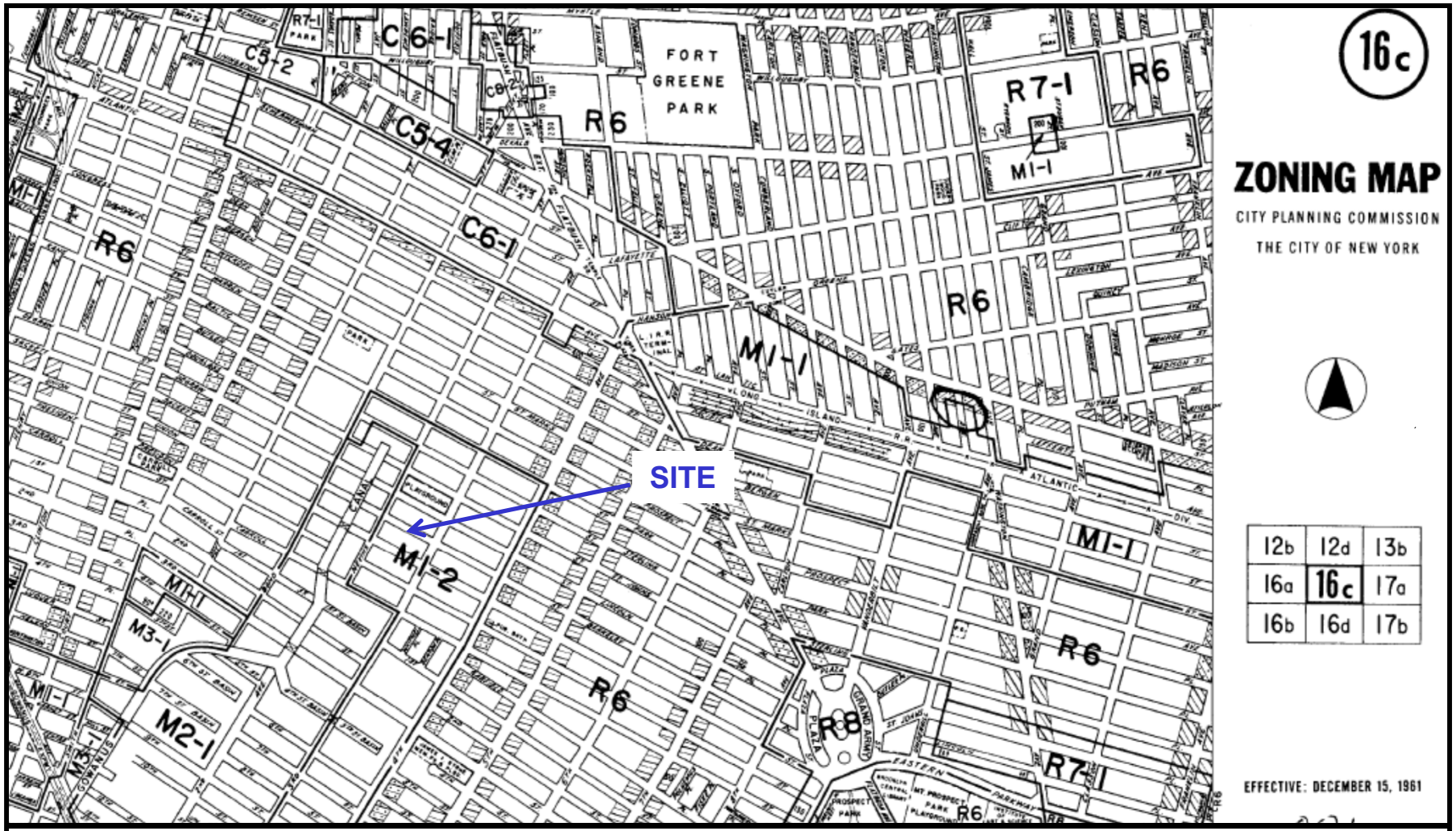

FIGURE 5B – HISTORIC ZONING MAP

N

SITE NAME: Commercial Property
STREET ADDRESS: 558 Sackett Street
MUNICIPALITY, STATE, ZIP: Brooklyn, NY 11217

Source: New York City Department of City Planning - 1961

BRUSSEE Environmental Corp.

14 EVANS LANE
MILLER PLACE, NY 11764

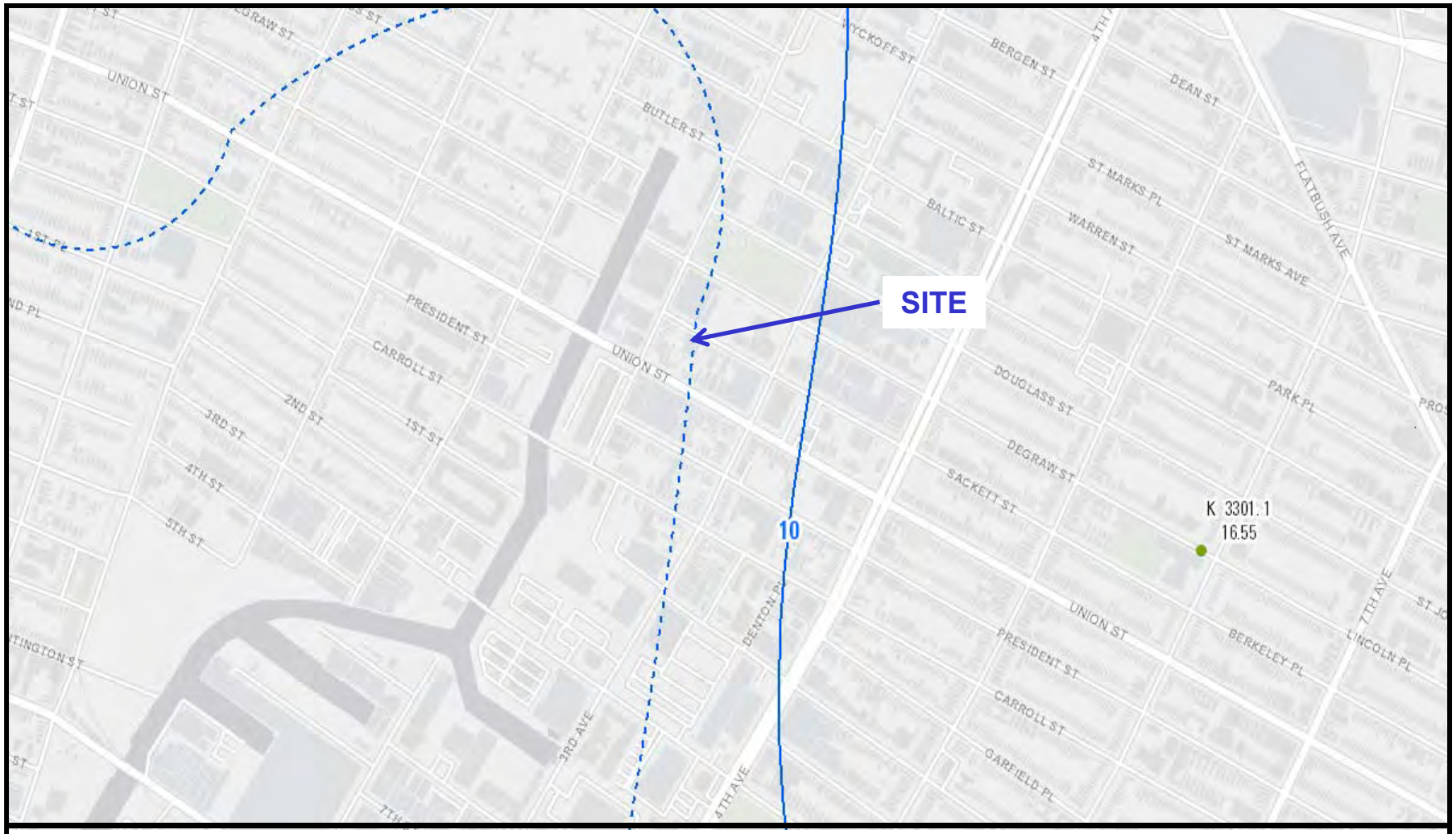

FIGURE 6 – GROUNDWATER FLOW MAP

N

SITE NAME: Commercial Property
STREET ADDRESS: 558 Sackett Street
MUNICIPALITY, STATE, ZIP: Brooklyn, NY 11217

Source: USGS

BRUSSEE Environmental Corp.

14 EVANS LANE
MILLER PLACE, NY 11764

APPENDIX A

REPRESENTATIVE SITE PHOTOGRAPHS

View of the subject property, looking south across Sackett Street.

View of the western building looking south.

View of the eastern building, looking south.

View of the rear yard area, south of the western building, looking east.

View of the northern adjacent property, looking north across Sackett Street.

View of the eastern adjacent property, looking south across Sackett Street.

View of the western adjacent property, looking south.

View of the eastern building garage area.



View of a utility room within the western building.



View of a typical stairway within the western building.

View of the western building garage area, looking north.

View of the western building garage area, looking east.

View of the western building garage area, looking south.

View of a ceiling-mounted heater within the western building garage.

View of the floor drain within the western garage area.

View of the trench drain at the entrance to the western garage area.

View of the sump pit within the eastern building basement.

View of fluorescent lighting.

View of a monitoring well in the sidewalk area north of Sackett Street.

APPENDIX B

LOCAL GOVERNMENT CORRESPONDENCE

558 SACKETT STREET

Borough: BROOKLYN
Block: 433 Lot: 14

2022 - 2023 Tentative Assessment

Tentative Assessment Roll for	2022-2023 | City of New York
Taxable Status Date	January 5, 2022
	EXPLANATION OF ASSESSMENT ROLL
Owner Name	ABATEMARCO RLTY CORP
Property Address	558 SACKETT STREET 11217
Billing Name and Address	ABATEMARCO RLTY CORP.
	224 3RD AVE.
	BROOKLYN NY 11217-3036
Tax Class	4
Building Class	G2 - AUTO REPAIR; AUTO BODY

Property Owner(s)

ABATEMARCO RLTY CORP

Land Information

Lot Size	
Frontage (feet)	64.00
Depth (feet)	100.00
Land Area (sqft)	6,400
Regular / Irregular	Regular
Corner	
Number of Buildings	1
Building Size	
Frontage (feet)	64.00
Depth (feet)	100.00
Stories	2
Extension	E

Assessment Information

	Description	Land	Total
	ESTIMATED MARKET VALUE	144,000	631,000
	MARKET AV	64,800	283,950
	MARKET EX		0
	TRANS AV	64,800	294,480
	TRANS EX		0

Taxable/Billable Assessed Value

	Assessed Value

Subject To Adjustments, Your 2022/23 Taxes Will Be Based On 283,950

Market Value History

Tax Year	Market Value	
2022 - 2023 (tentative)	631,000	
2021 - 2022	522,000	
2020 - 2021	770,000	
2019 - 2020	679,000	
2018 - 2019	670,000	

Note

For more information about how your property taxes are calculated, visit http://nyc.gov/assessments.

HELP
[Click help for additional instructions]
Selecting a help option will open new window

Current Search Criteria:

Borough: BROOKLYN / KINGS
Block: 433
Lot: 14 **Unit:** N/A
Date Range:
Document Class: All Document Classes

Search Results By Parcel Identifier

Records 1 - 4 << previous next >> Max Rows 10 [Search Options] [New BBL Search] [Edit Current Search] [View Tax Map] [**Print Index**]

View	Reel/Pg/File	CRFN	Lot	Partial	Doc Date	Recorded / Filed	Document Type	Pages	Party1	Party2	Party 3/ Other	More Party 1/2 Names	Corrected/ Remarks	Doc Amount
DET IMG	2769/1513		14	ENTIRE LOT		11/29/1991	CERTIFICATE	2	NYC FINANCE/COMM					0
DET IMG	2091/377		14	ENTIRE LOT	5/28/1987	9/15/1987	DEED	2	ABATEMARCO, MICHAEL	ABATEMARCO RLTY CORP		✓		0
DET IMG	2091/375		14	ENTIRE LOT	5/28/1987	9/15/1987	DEED	2	ABATEMARCO, ALBERT	ABATEMARCO RLTY CORP		✓		0
DET IMG	2091/373		14	ENTIRE LOT	5/28/1987	9/15/1987	DEED	2	ABATEMARCO, MICHAEL	ABATEMARCO REALTY CORP		✓		0

Search Options | New Parcel Identifier Search | Edit Current Search | View Tax Map

CLICK HERE TO SIGN UP FOR BUILDINGS NEWS

NYC Department of Buildings

Property Profile Overview

558 SACKETT STREET		BROOKLYN 11217		BIN# 3336117	
SACKETT STREET	558 - 562	Health Area	: 4300	Tax Block	: 433
		Census Tract	: 119.01	Tax Lot	: 14
		Community Board	: 306	Condo	: NO
		Buildings on Lot	: 1	Vacant	: NO

View DCP Addresses... Browse Block

View Zoning Documents | View Challenge Results | Pre - BIS PA | View Certificates of Occupancy

Cross Street(s):	NEVINS STREET, 3 AVENUE		
DOB Special Place Name:			
DOB Building Remarks:			
Landmark Status:		**Special Status:**	N/A
Local Law:	NO	**Loft Law:**	NO
SRO Restricted:	NO	**TA Restricted:**	NO
UB Restricted:	NO		
Environmental Restrictions:	HAZMAT/AIR	**Grandfathered Sign:**	NO
Legal Adult Use:	NO	**City Owned:**	NO
Additional BINs for Building:	NONE		
Additional Designation(s):	MIH - MIH AREA		
HPD Multiple Dwelling:	No		

Special District: UNKNOWN

This property is located in an area that may be affected by the following:

Tidal Wetlands Map Check:	No	
Freshwater Wetlands Map Check:	No	Click here for more information
Coastal Erosion Hazard Area Map Check:	No	
Special Flood Hazard Area Check:	Yes	

Department of Finance Building Classification: G2-GARAGE/GAS STAT'N

Please Note: The Department of Finance's building classification information shows a building's tax status, which may not be the same as the legal use of the structure. To determine the legal use of a structure, research the records of the Department of Buildings.

	Total	Open
Complaints	3	0
Violations-DOB	8	4
Violations-OATH/ECB	1	0
Jobs/Filings	3	
ARA / LAA Jobs	0	
Total Jobs	3	
Actions	26	

OR Enter Action Type:

OR Select from List: Select...

- Elevator Records
- Electrical Applications
- Permits In-Process / Issued
- Illuminated Signs Annual Permits
- Plumbing Inspections
- Open Plumbing Jobs / Work Types
- Facades
- Marquee Annual Permits
- Boiler Records
- DEP Boiler Information
- Crane Information

AND Show Actions **After Hours Variance Permits**

If you have any questions please review these Frequently Asked Questions, the Glossary, or call the 311 Citizen Service Center by dialing 311 or (212) NEW YORK outside of New York City.

CLICK HERE TO SIGN UP FOR BUILDINGS NEWS

NYC Department of Buildings

Actions

Premises: 558 SACKETT STREET BROOKLYN BIN: 3336117 Block: 433 Lot: 14

NUMBER		TYPE	FILE DATE
A 7334/33		ALTERATION	00/00/0000
A 6115/33		ALTERATION	06/23/1933
A 6808/33		ALTERATION	07/08/1933
A 7334/33		ALTERATION	08/30/1933
ALT 745/86		ALTERATION	00/00/0000
ALT 2945-57 SUP 71927		ALTERATION	00/00/0000
ALT 2486/19		ALTERATION	03/28/1919
ALT 2043/19		ALTERATION	04/14/1919
ALT 2945/57		ALTERATION	09/04/1957
ALT 1609/69		ALTERATION	09/04/1969
ALT 745-86		ALTERATION	05/15/1986
ALT 745-558-562/86		ALTERATION	05/15/1986
BN 1670/53		BUILDING NOTICE	10/14/1953
CERT 71927/33 ISSUED	(PDF)	CERTIFICATE OF OCCUPANCY	09/22/1933
CERT 160464/58.ISSUED	(PDF)	CERTIFICATE OF OCCUPANCY	05/08/1958
CO 228650	(PDF)	CERTIFICATE OF OCCUPANCY	10/19/1987
CO 228650/87	(PDF)	CERTIFICATE OF OCCUPANCY	10/19/1987
DEMO 306-560/86			06/17/1986
DOC 8488/58		DOCKET	04/30/1958
DOC 08510/87		DOCKET	10/19/1987
DP 306-86		DEMOLITION PERMIT	06/17/1986
NB 3983-33		NEW BUILDING	00/00/0000
NB 4644/33		NEW BUILDING	05/23/1933
NB 3983/33		NEW BUILDING	06/14/1933
PEM 819/67			10/26/1967

Next

Select Violation Type: Show All Violations Refresh

If you have any questions please review these Frequently Asked Questions, the Glossary, or call the 311 Citizen Service Center by dialing 311 or (212) NEW YORK outside of New York City.

CLICK HERE TO SIGN UP FOR BUILDINGS NEWS

NYC Department of Buildings

Actions

Premises: 558 SACKETT STREET BROOKLYN **BIN: 3336117** **Block: 433** **Lot: 14**

NUMBER	TYPE	FILE DATE
PRS 1964-87	PLUMBING REPAIR SLIP	11/25/1987
V* 082995LL629132197	DOB VIOLATION - DISMISSED	08/29/1995
V* 050498LL629123368	DOB VIOLATION - DISMISSED	05/04/1998
V* 020700LL629113414	DOB VIOLATION - DISMISSED	02/07/2000
V* 010606LL629115889	DOB VIOLATION - DISMISSED	01/06/2006
V 121311LBLVIO16351	DOB VIOLATION - ACTIVE	12/13/2011
V 030315LBLVIO12733	DOB VIOLATION - ACTIVE	03/03/2015
V 040618LBLVIO11627	DOB VIOLATION - ACTIVE	04/06/2018
V 110819LBLVIO09431	DOB VIOLATION - ACTIVE	11/08/2019
VEL* 120193B100523-01	VIOLATION ECB LIEN DISMISSED	12/01/1993

Previous

Select Violation Type: Show All Violations Refresh

If you have any questions please review these Frequently Asked Questions, the Glossary, or call the 311 Citizen Service Center by dialing 311 or (212) NEW YORK outside of New York City.

CLICK HERE TO SIGN UP FOR BUILDINGS NEWS

NYC Department of Buildings

Complaints By Address

Click here for information on how to remove a Stop Work Order from your property

Premises: 558 SACKETT STREET BROOKLYN **BIN: 3336117 Block: 433 Lot: 14**

3 Total Complaints **View Vacate Order Complaints** **View SWO Complaints**

Looking for a list of complaint category codes or disposition codes?
(Adobe Acrobat Reader required)

Complaint Number	Address	Date Entered	Category	Inspection Date	Disposition	Status
3734896	562 SACKETT STREET 321994419 (D14)	12/17/2019	4B	12/18/2019	I2	RES
3221601	558 SACKETT STREET	04/11/2007	1A	05/24/2007	I2	RES
	CLR STATES THAT THERE ARE CHILDREN LIVING IN ILLEGALLY CONV-ERTED DWELLING					
3115218	560 SACKETT STREET ZONING -NON CONFORMING	07/03/2003	55	08/18/2003	I2	RES

If you have any questions please review these Frequently Asked Questions, the Glossary, or call the 311 Citizen Service Center by dialing 311 or (212) NEW YORK outside of New York City.

CLICK HERE TO SIGN UP FOR BUILDINGS NEWS

NYC Department of Buildings

Job Overview

The below job records do not include filings submitted in DOB NOW; use the DOB NOW Public Portal to access DOB NOW records.

Premises: 558 SACKETT STREET BROOKLYN **BIN: 3336117** **Block: 433** **Lot: 14**

To start overview at new date, select Month: **Day:** **Year:**

Show All BIS Job Types | Show All Filings | APPLY

FILE DATE	JOB #	DOC #	JOB TYPE	JOB STATUS	STATUS DATE	LIC #	APPLICANT	IN AUDIT	ZONING APPROVAL
03/10/2020	322043828	01	A1	J P/E DISAPPROVED	03/23/2020	0009521 RA	BASSOLIN		PENDING
	FILING TO CONVERT EXISTING TRUCK REPAIR TO GYM AT FIRST FLOOR AND CREATE N Work on Floor(s): 001,MEZ								
10/30/2019	321994419	01	A3	R PERMIT-ENTIRE	10/30/2019	0009521 RA	BASSOLIN		NOT APPLICABLE
	PARTIAL DEMOLITION OF NON LOAD BEARING INTERIOR PARTITION INSIDE THE GARAG Work on Floor(s): 001								
10/23/2002	301428195	01	A2	Q PERMIT-PARTIAL	11/10/2003	0072476 PE	Berger		NOT APPLICABLE
	It is proposed to install a new gas meter and gas fired heater as on plans Work on Floor(s): CEL,001								

If you have any questions please review these Frequently Asked Questions, the Glossary, or call the 311 Citizen Service Center by dialing 311 or (212) NEW YORK outside of New York City.

FIRE DEPARTMENT – CITY OF NEW YORK

Public Records Unit / Tanks Section

9 MetroTech Center
Brooklyn, New York 11201-3857
(718) 999-2441 or 2442

Fuel Tank Special Report Request Form

SECTION A — CUSTOMER INFORMATION

Please print the required information below.

Name: Brussee Environmental Corp.

Address: 14 Evans Lane

State: Miller Place, NY Zip Code: 11764

Telephone Number: (631) 338-1749

OFFICE USE ONLY

Cashier / Search No. _____

PRU Staff
Accepted By/Initials: _____

Searched By: _____

Total Amount: _____

Note: Please make sure you complete this form and attach all required documents. Enclose a check or money order made payable to the NYC Fire Department and a stamped self-addressed envelope (with postage). Mail checks or money orders directly to the address and unit listed above. DO NOT MAIL CASH.

SECTION B — FUEL TANK REPORT - FEE $10.00 / PER REPORT

House Number: 558 Street Name: Sackett Street Borough: Brooklyn

- [x] **THE TOTAL AMOUNT AND SIZE OF EXISTING FUEL OIL / HEATING TANKS**
- [x] **THE TOTAL AMOUNT AND SIZE OF REMOVED OR SEALED FUEL OIL / HEATING TANKS**
- [x] **THE TOTAL AMOUNT AND SIZE OF EXISTING BURIED MOTOR VEHICLE TANKS**
- [x] **THE TOTAL AMOUNT AND SIZE OF REMOVED OR SEALED BURIED MOTOR VEHICLE TANKS**
- [ ] **MOST RECENT TANK / PIPING TEST RESULTS**
- [ ] **HISTORY OF BURIED TANKS LEAKS**

Note: Requests will be responded to within 10 business days.

FIRE DEPARTMENT – CITY OF NEW YORK

Public Records Unit / Tanks Section

9 MetroTech Center
Brooklyn, New York 11201-3857
(718) 999-2441 or 2442

Fuel Tank Special Report Request Form

SECTION A — CUSTOMER INFORMATION

Please print the required information below.

Name: Brussee Environmental Corp.

Address: 14 Evans Lane

State: Miller Place, NY Zip Code: 11764

Telephone Number: (631) 338-1749

OFFICE USE ONLY

_____
Cashier / Search No.

PRU Staff
Accepted By/Initials:_____

Searched By:_____

Total Amount:_____

Note: Please make sure you complete this form and attach all required documents. Enclose a check or money order made payable to the NYC Fire Department and a stamped self-addressed envelope (with postage). Mail checks or money orders directly to the address and unit listed above. DO NOT MAIL CASH.

SECTION B — FUEL TANK REPORT - FEE $10.00 / PER REPORT

House Number	Street Name	Borough
560-562	Sackett Street	Brooklyn

- [x] **THE TOTAL AMOUNT AND SIZE OF EXISTING FUEL OIL / HEATING TANKS**
- [x] **THE TOTAL AMOUNT AND SIZE OF REMOVED OR SEALED FUEL OIL / HEATING TANKS**
- [x] **THE TOTAL AMOUNT AND SIZE OF EXISTING BURIED MOTOR VEHICLE TANKS**
- [x] **THE TOTAL AMOUNT AND SIZE OF REMOVED OR SEALED BURIED MOTOR VEHICLE TANKS**
- [ ] **MOST RECENT TANK / PIPING TEST RESULTS**
- [ ] **HISTORY OF BURIED TANKS LEAKS**

Note: Requests will be responded to within 10 business days.

FIRE DEPARTMENT – CITY OF NEW YORK

Public Records Unit / Fire Records Section

9 MetroTech Center

Brooklyn, New York 11201-3857

(718) 999-2681 or 2682

Violation Special Report Request Form

SECTION A — CUSTOMER INFORMATION

Please print the required information below.

May 4, 2022
Date

Brussee Environmental Corp.
Name

14 Evans Lane
Address

Miller Place, NY — 11764
Borough, State — Zip Code

(631) 338-1749
Telephone Number

OFFICE USE ONLY

_____
Cashier / Search No.

PRU Staff
Accepted By/Initials:_____

Searched By:_____

Total Amount:_____

Note: Please make sure you complete this form and attach all required documents. Enclose a check or money order made payable to the NYC Fire Department and a stamped self-addressed envelope (with postage). Mail checks or money orders directly to the address and unit listed above. DO NOT MAIL CASH.

SECTION B — REQUEST VIOLATION REPORT — FEE $10.00 / PER REPORT

Please print the required information below.

558 — Sackett Street — Brooklyn
House No — Street Name — Borough

☑ **EXISTING- ALL NOTICES OF VIOLATION AND VIOLATION ORDERS ISSUED BY THE FIRE PREVENTION**

☐ **EXISTING- ALL SUMMONSES**

Note: This search is limited to outstanding Summonses, Notices of Violation and Violation Orders (VOs) that are reported to be related to a specific address. With respect to VOs this search is limited to VOs issued on January 1, 2008 or thereafter. This search does not contain information on VOs issued by fire companies, unless they were forwarded to the Bureau of Fire Prevention. A requested report will only list the violation numbers. After you have received the Report, you can obtain a copy of any record available for an additional fee of $0.25 (cents) / per page by filling out the copy of violation request form.

Note: Requests will be responded to within 10 business days.

FIRE DEPARTMENT – CITY OF NEW YORK

Public Records Unit / Fire Records Section

9 MetroTech Center

Brooklyn, New York 11201-3857

(718) 999-2681 or 2682

Violation Special Report Request Form

SECTION A — CUSTOMER INFORMATION

Please print the required information below.

OFFICE USE ONLY

_____

Cashier / Search No.

PRU Staff
Accepted By/Initials:_____

Searched By:_____

Total Amount:_____

May 4, 2022
Date

Brussee Environmental Corp.
Name

14 Evans Lane
Address

Miller Place, NY — 11764
Borough, State — Zip Code

(631) 338-1749
Telephone Number

Note: Please make sure you complete this form and attach all required documents. Enclose a check or money order made payable to the NYC Fire Department and a stamped self-addressed envelope (with postage). Mail checks or money orders directly to the address and unit listed above. DO NOT MAIL CASH.

SECTION B — REQUEST VIOLATION REPORT — FEE $10.00 / PER REPORT

Please print the required information below.

House No	Street Name	Borough
560-562	Sackett Street	Brooklyn

☑ **EXISTING- ALL NOTICES OF VIOLATION AND VIOLATION ORDERS ISSUED BY THE FIRE PREVENTION**

☐ **EXISTING- ALL SUMMONSES**

Note: This search is limited to outstanding Summonses, Notices of Violation and Violation Orders (VOs) that are reported to be related to a specific address. With respect to VOs this search is limited to VOs issued on January 1, 2008 or thereafter. This search does not contain information on VOs issued by fire companies, unless they were forwarded to the Bureau of Fire Prevention. A requested report will only list the violation numbers. After you have received the Report, you can obtain a copy of any record available for an additional fee of $0.25 (cents) / per page by filling out the copy of violation request form.

Note: Requests will be responded to within 10 business days.

Request a Record

Please make your request specific so you receive the fastest service. After you submit a FOIL request you will receive a confirmation number so you can track the status of the response. The agency will notify you about how much time is required to respond to your request.

Category (optional)

Selecting a category helps clarify which agency will receive the request by listing agencies grouped by categories.

Environment

Agency (required)

Select the agency that will handle your request.

Department of Environmental Protection (DEP)

Request Title (required)

Phase I Environmental Site Assessment

90 characters remaining

Note: The agency, category, and title of your request will be visible to the public. Do not enter personal information here.

Ex: Queens Blvd Roadwork Permit.

Request Description (required)

All documents related to the environmental history and/or the historic use of the property at 558-562 Sackett Street, Brooklyn, NY 11217 (Block 433, Lot No. 14). These documents are being requested in conjunction with the preparation of a Phase I Environmental Site Assessment (ESA).

4715 characters remaining

Note: The request details you write here will not be visible to the public. However, the agency may post a description of the records provided.

Ex: Roadwork permits for work done in on Queens Blvd. between 40th and 45th streets, Borough of Queens, in September and October 2017.

Upload File (optional, must be less than 20 Mb)

Choose File

No file uploaded

Personal Information

First and last name fields are required. The Email field is optional but recommended. If you do not provide an email you must enter either a phone number, fax number, or address in the Alternate Contact Information section.

This information will not be publicly viewable on this site. You must provide contact information so that the agency can respond to your request for records.

First Name (required)

Keith

32 characters remaining

Last Name (required)

Butler

64 characters remaining

Email

kdbk@verizon.net

Alternate Contact Information

No information entered in this section will be visible to the public.

Fields are included in case alternate contact method is needed.

Title

Associate Sr. Project Manager

64 characters remaining

Organization

Brussee Environmental Corp.

127 characters remaining

Phone

(516) 776-6629

Fax

(555) 555-5555

Address

Address Line 1

14 Evans Lane

Address Line 2

Apartment 3D

City

Miller Place

State / U.S. Territory

New York

Zip

11764

Submit Request

Directory of City Agencies (http://www1.nyc.gov/nyc-resources/agencies.page)

Contact NYC Government (http://www1.nyc.gov/home/contact-us.page)

City Employees (https://a127-ess.nyc.gov)

Notify NYC (http://www.nyc.gov/notifynyc)

CityStore (http://a856-citystore.nyc.gov/)

Stay Connected (http://www1.nyc.gov/connect/social-media.page)

NYC Mobile Apps (http://www1.nyc.gov/connect/applications.page)

Maps (http://www1.nyc.gov/nyc-resources/nyc-maps.page)

Resident Toolkit (http://www1.nyc.gov/nyc-resources/resident-toolkit.page)

Search

City of New York. 2016 All Rights Reserved,
NYC is a trademark and service mark of the City of New York
Privacy Policy (http://www1.nyc.gov/home/privacy-policy.page). Terms of Use (http://www1.nyc.gov/home/terms-of-use.page).

(/)

Your request has been submitted!

×

You can expect an acknowledgment from the City of New York within 5 business days. The agency will use the contact information you provided.

All messages from the City of New York and/or the information and documents you requested will be posted to this page.

FOIL-2022-826-02258

Title:
Under Review

Open

Department of Environmental Protection (DEP)

Acknowledgment
Due Date:
05/11/2022

Contact the Agency

Responses

Directory of City Agencies (http://www1.nyc.gov/nyc-resources/agencies.page)

Contact NYC Government (http://www1.nyc.gov/home/contact-us.page)

City Employees (https://a127-ess.nyc.gov)

Notify NYC (http://www.nyc.gov/notifynyc)

CityStore (http://a856-citystore.nyc.gov/)

Stay Connected (http://www1.nyc.gov/connect/social-media.page)

NYC Mobile Apps (http://www1.nyc.gov/connect/applications.page)

Maps (http://www1.nyc.gov/nyc-resources/nyc-maps.page)

Resident Toolkit (http://www1.nyc.gov/nyc-resources/resident-toolkit.page)

Search

City of New York. 2016 All Rights Reserved,
NYC is a trademark and service mark of the City of New York
Privacy Policy (http://www1.nyc.gov/home/privacy-policy.page). Terms of Use (http://www1.nyc.gov/home/terms-of-use.page).

BRUSSEE
Environmental Corp.

14 Evans Lane, Miller Place, New York 11764

May 4, 2022

Records Access Officer
New York City Department of Health
42-09 28th Street, 14th Floor CN 31
Long Island City, New York 10013

Re: Freedom of Information Request
558-562 Sackett Street
Block 433 Lot No. 14
Brooklyn, New York 11217

Dear Sir or Madam:

Our firm has been retained to prepare an Environmental Assessment for the above-referenced properties. We are respectfully requesting information regarding any flammable storage permits, chemical or petroleum storage, spills, registered above or underground storage tanks, air discharge permits, investigations of environmental concern (e.g., asbestos, lead paint), etc. for the facility. We agree with the department's decision to omit any health or personal identification in records provided.

If you require additional information to respond to this request or if there are costs associated with same, please, do not hesitate to contact me. Thank you for your cooperation.

Sincerely,

Brussee Environmental Corp,

Keith Butler
Associate Senior Project Manager

APPENDIX C

HISTORIC INFORMATION

Industrial Proeprty

558 Sackett Street

Brooklyn, NY 11217

Inquiry Number: 6943109.12

April 19, 2022

Certified Sanborn® Map Report

6 Armstrong Road, 4th floor
Shelton, CT 06484
Toll Free: 800.352.0050
www.edrnet.com

Certified Sanborn® Map Report

04/19/22

Site Name:	Client Name:
Industrial Proeprty	Keith Butler
558 Sackett Street	73 Ramble Lane
Brooklyn, NY 11217	Levittown, NY 11756
EDR Inquiry # 6943109.12	Contact: Keith Butler

The Sanborn Library has been searched by EDR and maps covering the target property location as provided by Keith Butler were identified for the years listed below. The Sanborn Library is the largest, most complete collection of fire insurance maps. The collection includes maps from Sanborn, Bromley, Perris & Browne, Hopkins, Barlow, and others. Only Environmental Data Resources Inc. (EDR) is authorized to grant rights for commercial reproduction of maps by the Sanborn Library LLC, the copyright holder for the collection. Results can be authenticated by visiting www.edrnet.com/sanborn.

The Sanborn Library is continually enhanced with newly identified map archives. This report accesses all maps in the collection as of the day this report was generated.

Certified Sanborn Results:

Certification # 89C7-43B7-B81E

PO # NA

Project BEC2208

Maps Provided:

2007	1995	1982	1951
2006	1993	1981	1950
2005	1992	1980	1938
2004	1991	1979	1928
2003	1988	1978	1926
2002	1987	1977	1922
2001	1986	1969	1915
1996	1985	1965	1906

1904
1888
1886

Sanborn® Library search results
Certification #: 89C7-43B7-B81E

The Sanborn Library includes more than 1.2 million fire insurance maps from Sanborn, Bromley, Perris & Browne, Hopkins, Barlow and others which track historical property usage in approximately 12,000 American cities and towns. Collections searched:

- ✔ Library of Congress
- ✔ University Publications of America
- ✔ EDR Private Collection

The Sanborn Library LLC Since 1866™

Limited Permission To Make Copies

Keith Butler (the client) is permitted to make up to FIVE photocopies of this Sanborn Map transmittal and each fire insurance map accompanying this report solely for the limited use of its customer. No one other than the client is authorized to make copies. Upon request made directly to an EDR Account Executive, the client may be permitted to make a limited number of additional photocopies. This permission is conditioned upon compliance by the client, its customer and their agents with EDR's copyright policy; a copy of which is available upon request.

Disclaimer - Copyright and Trademark Notice

This Report contains certain information obtained from a variety of public and other sources reasonably available to Environmental Data Resources, Inc. It cannot be concluded from this Report that coverage information for the target and surrounding properties does not exist from other sources. NO WARRANTY EXPRESSED OR IMPLIED, IS MADE WHATSOEVER IN CONNECTION WITH THIS REPORT. ENVIRONMENTAL DATA RESOURCES, INC. SPECIFICALLY DISCLAIMS THE MAKING OF ANY SUCH WARRANTIES, INCLUDING WITHOUT LIMITATION, MERCHANTABILITY OR FITNESS FOR A PARTICULAR USE OR PURPOSE. ALL RISK IS ASSUMED BY THE USER. IN NO EVENT SHALL ENVIRONMENTAL DATA RESOURCES, INC. BE LIABLE TO ANYONE, WHETHER ARISING OUT OF ERRORS OR OMISSIONS, NEGLIGENCE, ACCIDENT OR ANY OTHER CAUSE, FOR ANY LOSS OF DAMAGE, INCLUDING, WITHOUT LIMITATION, SPECIAL, INCIDENTAL, CONSEQUENTIAL, OR EXEMPLARY DAMAGES. ANY LIABILITY ON THE PART OF ENVIRONMENTAL DATA RESOURCES, INC. IS STRICTLY LIMITED TO A REFUND OF THE AMOUNT PAID FOR THIS REPORT. Purchaser accepts this Report "AS IS". Any analyses, estimates, ratings, environmental risk levels or risk codes provided in this Report are provided for illustrative purposes only, and are not intended to provide, nor should they be interpreted as providing any facts regarding, or prediction or forecast of, any environmental risk for any property. Only a Phase I Environmental Site Assessment performed by an environmental professional can provide information regarding the environmental risk for any property. Additionally, the information provided in this Report is not to be construed as legal advice.

Copyright 2022 by Environmental Data Resources, Inc. All rights reserved. Reproduction in any media or format, in whole or in part, of any report or map of Environmental Data Resources, Inc., or its affiliates, is prohibited without prior written permission.

EDR and its logos (including Sanborn and Sanborn Map) are trademarks of Environmental Data Resources, Inc. or its affiliates. All other trademarks used herein are the property of their respective owners.

Sanborn Sheet Key

This Certified Sanborn Map Report is based upon the following Sanborn Fire Insurance map sheets.

2007 Source Sheets

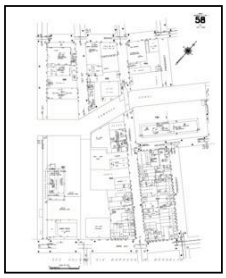
Volume 1, Sheet 58


Volume 1, Sheet 59


Volume 1, Sheet 60

2006 Source Sheets

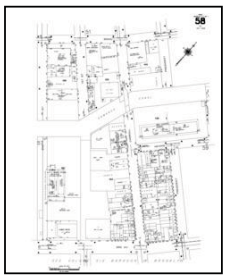
Volume 1, Sheet 58


Volume 1, Sheet 59


Volume 1, Sheet 60

2005 Source Sheets


Volume 1, Sheet 60

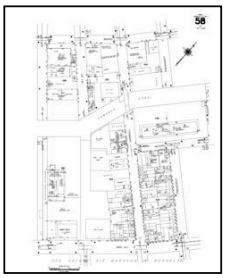
Volume 1, Sheet 58


Volume 1, Sheet 59

2004 Source Sheets

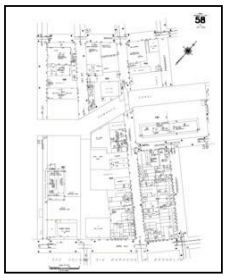
Volume 1, Sheet 58


Volume 1, Sheet 59


Volume 1, Sheet 60

Sanborn Sheet Key

This Certified Sanborn Map Report is based upon the following Sanborn Fire Insurance map sheets.

2003 Source Sheets

Volume 1, Sheet 58


Volume 1, Sheet 59


Volume 1, Sheet 60

2002 Source Sheets

Volume 1, Sheet 58


Volume 1, Sheet 59


Volume 1, Sheet 60

2001 Source Sheets

Volume 1, Sheet 58


Volume 1, Sheet 59


Volume 1, Sheet 60

1996 Source Sheets

Volume 1, Sheet 58

Volume 1, Sheet 59


Volume 1, Sheet 60

Sanborn Sheet Key

This Certified Sanborn Map Report is based upon the following Sanborn Fire Insurance map sheets.

1995 Source Sheets

Volume 1, Sheet 58

Volume 1, Sheet 59

Volume 1, Sheet 60

1993 Source Sheets

Volume 1, Sheet 58

Volume 1, Sheet 59


Volume 1, Sheet 60

1992 Source Sheets

Volume 1, Sheet 58


Volume 1, Sheet 59


Volume 1, Sheet 60

1991 Source Sheets

Volume 1, Sheet 58


Volume 1, Sheet 59

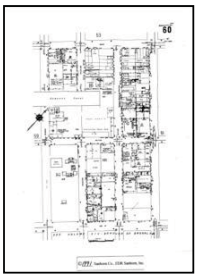
Volume 1, Sheet 60

Sanborn Sheet Key

This Certified Sanborn Map Report is based upon the following Sanborn Fire Insurance map sheets.

1988 Source Sheets

Volume 1, Sheet 58


Volume 1, Sheet 59

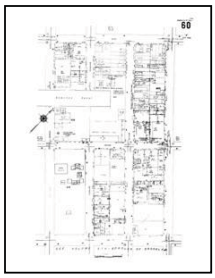
Volume 1, Sheet 60

1987 Source Sheets

Volume 1, Sheet 58

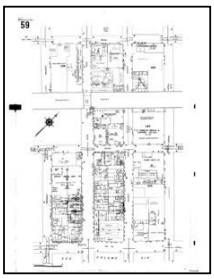
Volume 1, Sheet 59


Volume 1, Sheet 60

1986 Source Sheets

Volume 1, Sheet 58


Volume 1, Sheet 59


Volume 1, Sheet 60

1982 Source Sheets

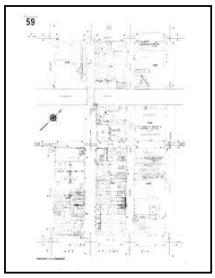
Volume 1, Sheet 59


Volume 1, Sheet 60

Sanborn Sheet Key

This Certified Sanborn Map Report is based upon the following Sanborn Fire Insurance map sheets.

1981 Source Sheets

Volume 1, Sheet 58

Volume 1, Sheet 59

Volume 1, Sheet 60

1980 Source Sheets

Volume 1, Sheet 58


Volume 1, Sheet 59

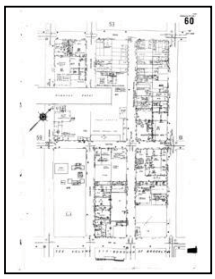
Volume 1, Sheet 60

1979 Source Sheets

Volume 1, Sheet 58

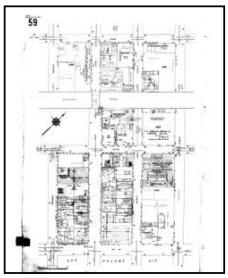
Volume 1, Sheet 59


Volume 1, Sheet 60

1977 Source Sheets

Volume 1, Sheet 58

Volume 1, Sheet 59

Volume 1, Sheet 60

Sanborn Sheet Key

This Certified Sanborn Map Report is based upon the following Sanborn Fire Insurance map sheets.

1969 Source Sheets

Volume 1, Sheet 58

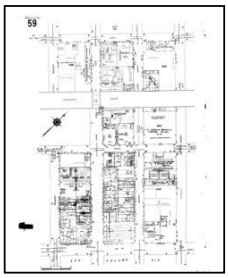
Volume 1, Sheet 59

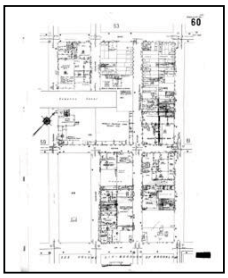
Volume 1, Sheet 60

1950 Source Sheets

Volume 1, Sheet 58

Volume 1, Sheet 59

Volume 1, Sheet 60

1938 Source Sheets

Volume 1, Sheet 58


Volume 1, Sheet 59


Volume 1, Sheet 60

1928 Source Sheets

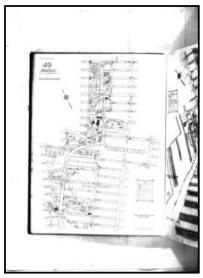
Volume Pier Maps, Sheet 49

Sanborn Sheet Key

This Certified Sanborn Map Report is based upon the following Sanborn Fire Insurance map sheets.

1922 Source Sheets

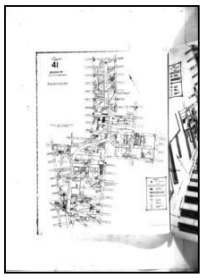

Volume Pier Maps, Sheet 41

1915 Source Sheets

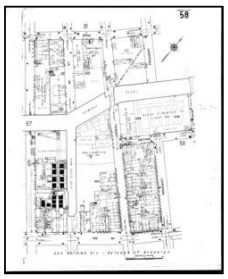

Volume 1, Sheet 58

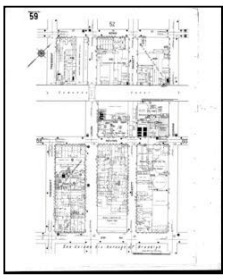

Volume 1, Sheet 59



Volume 1, Sheet 60

1904 Source Sheets

Volume 1, Sheet 58



Volume 1, Sheet 59



Volume 1, Sheet 60

1886 Source Sheets

Volume 1, Sheet 25

Volume 1, Sheet 25

Certified Sanborn® Map

2007

Site Name: Industrial Proeprty
Address: 558 Sackett Street
City, ST, ZIP: Brooklyn, NY 11217
Client: Keith Butler
EDR Inquiry: 6943109.12
Order Date: 04/19/2022
Certification # 89C7-43B7-B81E
Copyright 2007

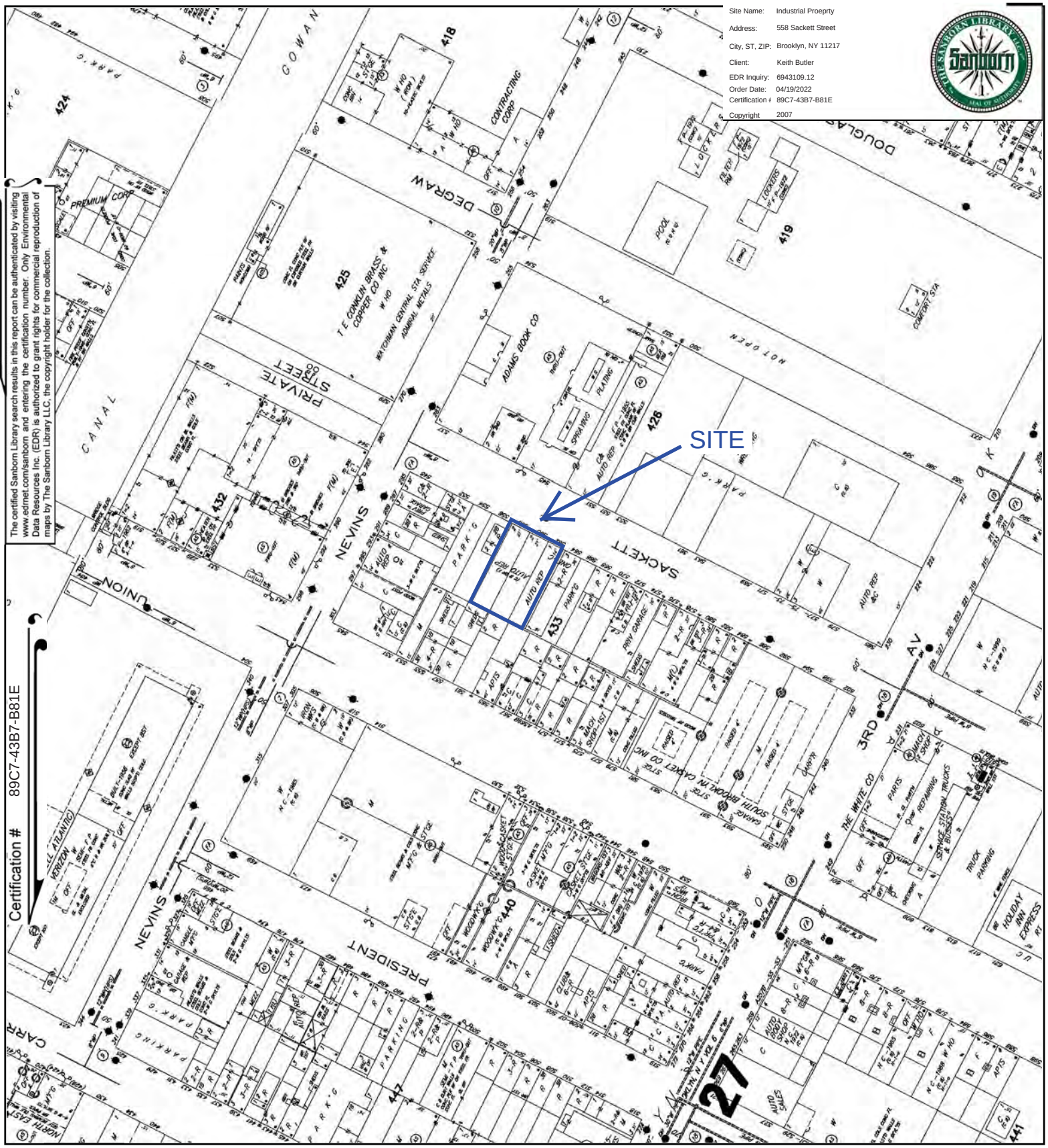

The certified Sanborn Library search results in this report can be authenticated by visiting www.edmet.com/sanborn and entering the certification number. Only Environmental Data Resources Inc. (EDR) is authorized to grant rights for commercial reproduction of maps by The Sanborn Library LLC, the copyright holder for the collection.

Certification # 89C7-43B7-B81E

This Certified Sanborn Map combines the following sheets.
Outlined areas indicate map sheets within the collection.

0 Feet 150 300 600

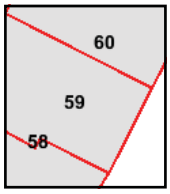

Volume 1, Sheet 60
Volume 1, Sheet 59
Volume 1, Sheet 58

N

Certified Sanborn® Map

2006

Site Name: Industrial Proeprty
Address: 558 Sackett Street
City, ST, ZIP: Brooklyn, NY 11217
Client: Keith Butler
EDR Inquiry: 6943109.12
Order Date: 04/19/2022
Certification # 89C7-43B7-B81E
Copyright 2006

The certified Sanborn Library search results in this report can be authenticated by visiting www.edmet.com/sanborn and entering the certification number. Only Environmental Data Resources Inc. (EDR) is authorized to grant rights for commercial reproduction of maps by The Sanborn Library LLC, the copyright holder for the collection.

Certification # 89C7-43B7-B81E

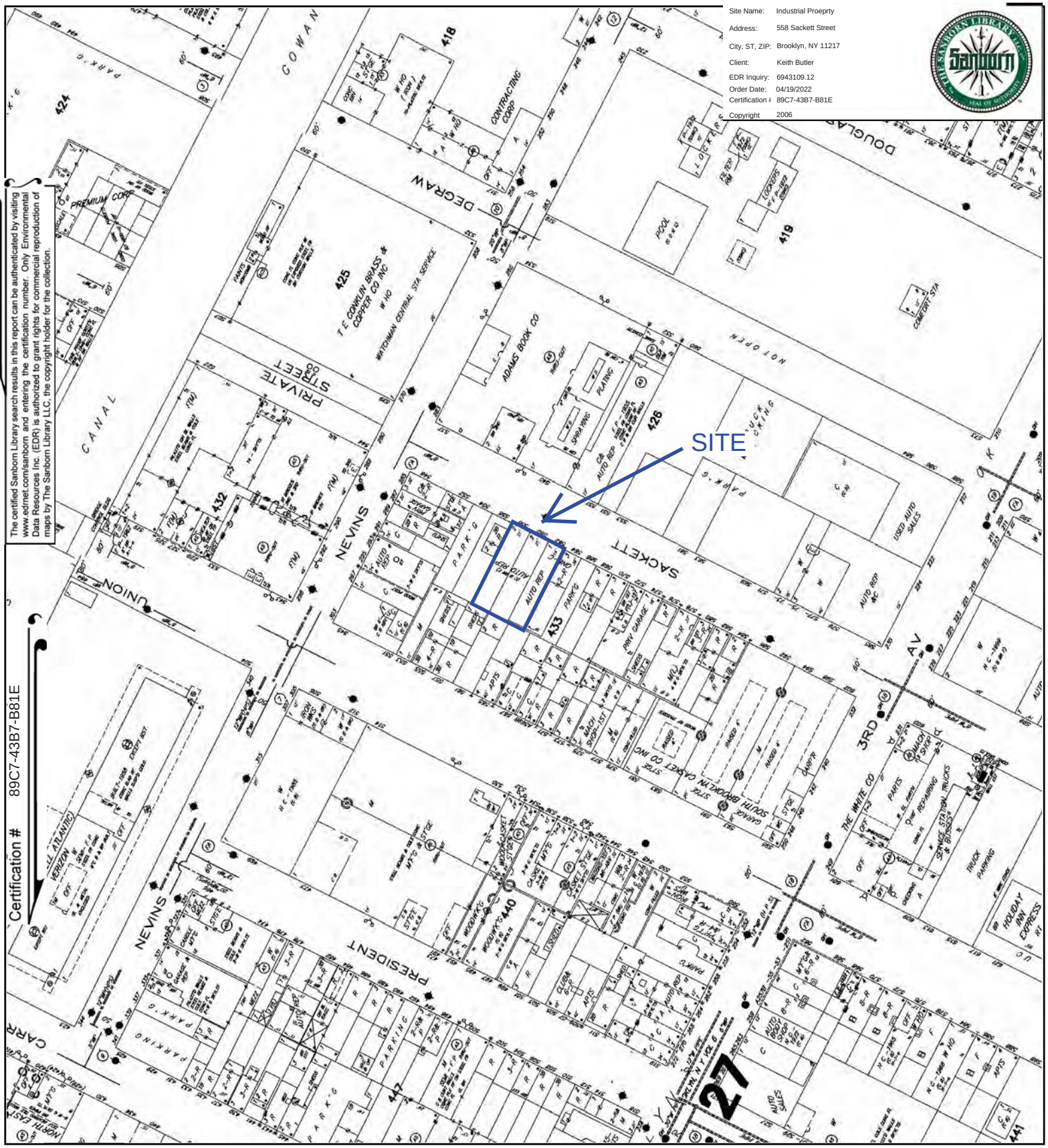

This Certified Sanborn Map combines the following sheets.
Outlined areas indicate map sheets within the collection.

0 Feet 150 300 600

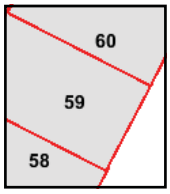

Volume 1, Sheet 60
Volume 1, Sheet 59
Volume 1, Sheet 58

N

Certified Sanborn® Map

2005

Site Name: Industrial Proeprty
Address: 558 Sackett Street
City, ST, ZIP: Brooklyn, NY 11217
Client: Keith Butler
EDR Inquiry: 6943109.12
Order Date: 04/19/2022
Certification # 89C7-43B7-B81E
Copyright 2005

The certified Sanborn Library search results in this report can be authenticated by visiting www.edmet.com/sanborn and entering the certification number. Only Environmental Data Resources Inc. (EDR) is authorized to grant rights for commercial reproduction of maps by The Sanborn Library LLC, the copyright holder for the collection.

Certification # 89C7-43B7-B81E

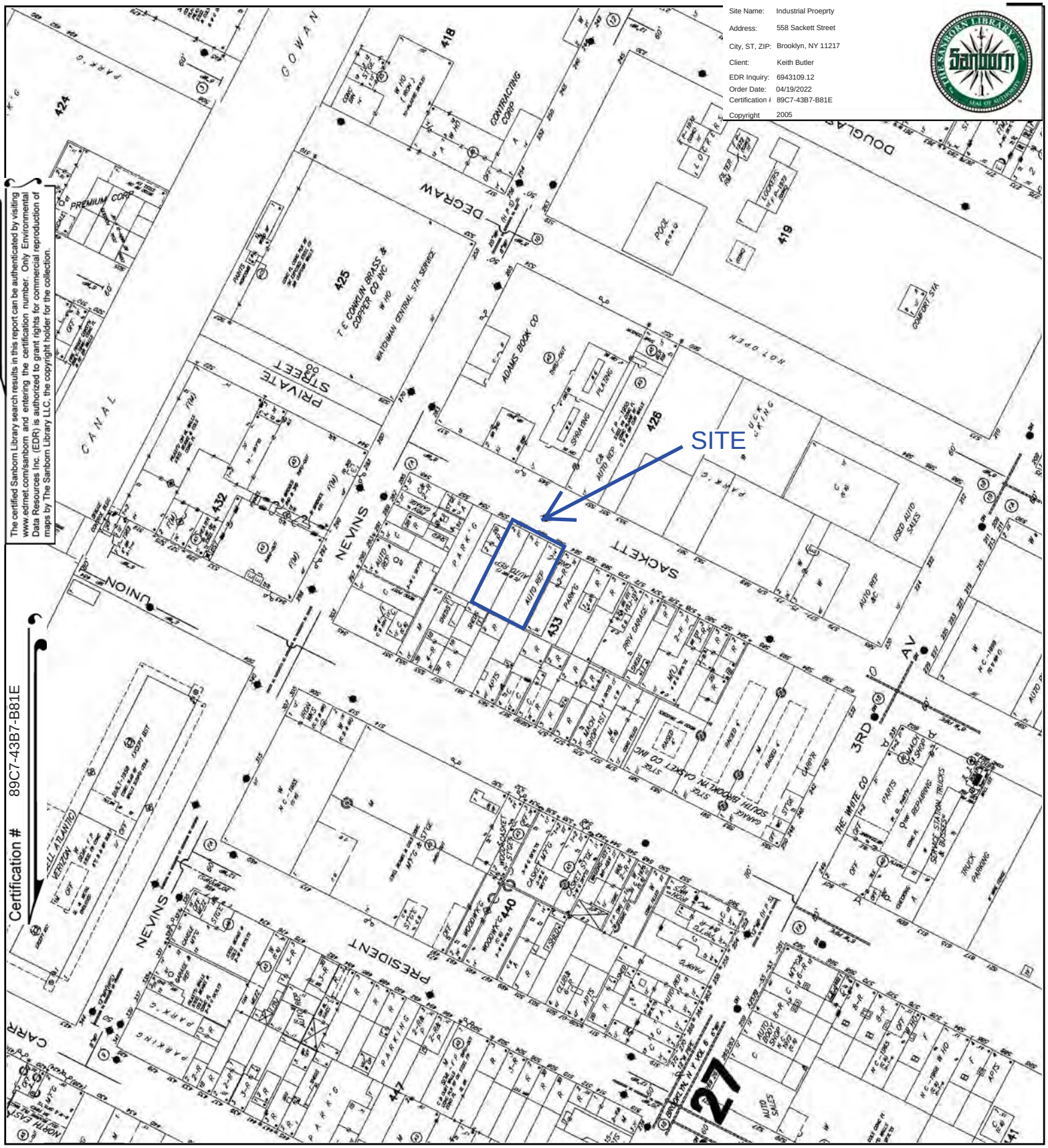

This Certified Sanborn Map combines the following sheets.
Outlined areas indicate map sheets within the collection.

0 Feet 150 300 600

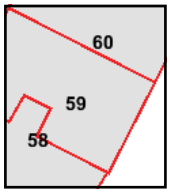

Volume 1, Sheet 59
Volume 1, Sheet 58
Volume 1, Sheet 60

N

Certified Sanborn® Map

2004

Site Name: Industrial Proeprty
Address: 558 Sackett Street
City, ST, ZIP: Brooklyn, NY 11217
Client: Keith Butler
EDR Inquiry: 6943109.12
Order Date: 04/19/2022
Certification # 89C7-43B7-B81E
Copyright 2004

The certified Sanborn Library search results in this report can be authenticated by visiting www.edrnet.com/sanborn and entering the certification number. Only Environmental Data Resources Inc. (EDR) is authorized to grant rights for commercial reproduction of maps by The Sanborn Library LLC, the copyright holder for the collection.

Certification # 89C7-43B7-B81E

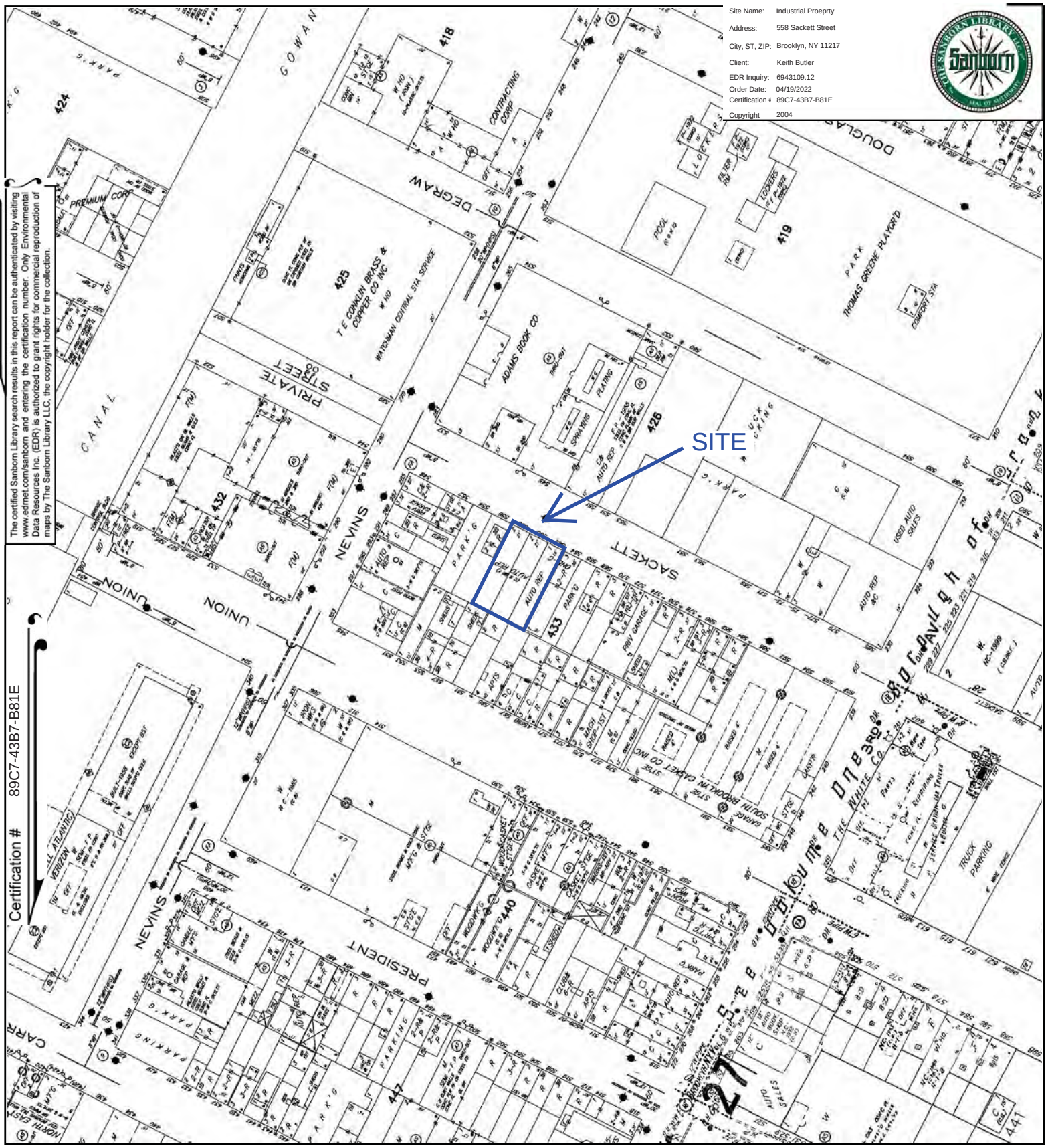

This Certified Sanborn Map combines the following sheets.
Outlined areas indicate map sheets within the collection.

0 Feet 150 300 600

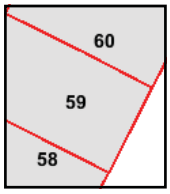

Volume 1, Sheet 60
Volume 1, Sheet 59
Volume 1, Sheet 58

N

Certified Sanborn® Map

2003

Site Name: Industrial Proeprty
Address: 558 Sackett Street
City, ST, ZIP: Brooklyn, NY 11217
Client: Keith Butler
EDR Inquiry: 6943109.12
Order Date: 04/19/2022
Certification # 89C7-43B7-B81E
Copyright 2003

The certified Sanborn Library search results in this report can be authenticated by visiting www.edmet.com/sanborn and entering the certification number. Only Environmental Data Resources Inc. (EDR) is authorized to grant rights for commercial reproduction of maps by The Sanborn Library LLC, the copyright holder for the collection.

Certification # 89C7-43B7-B81E

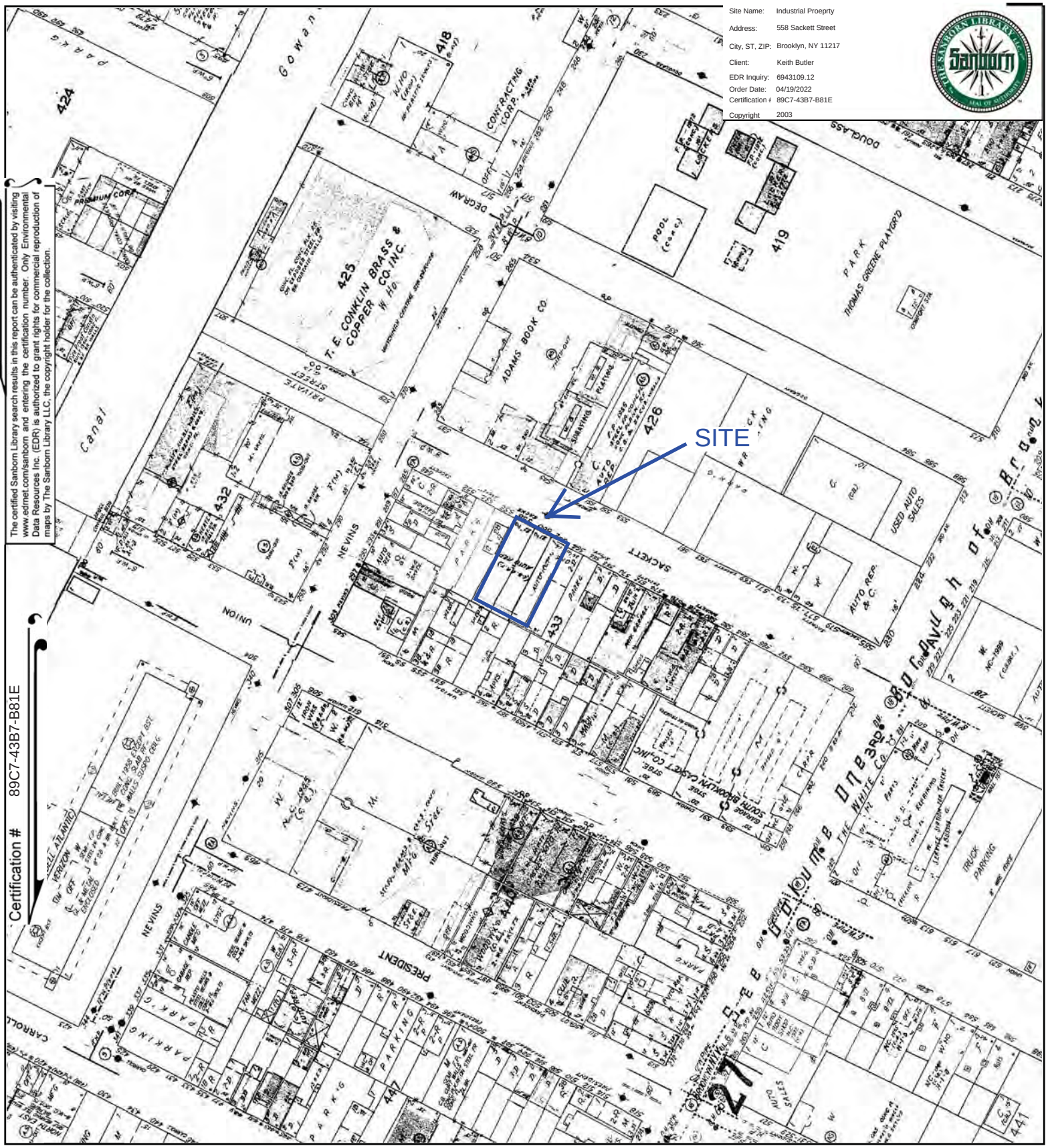

This Certified Sanborn Map combines the following sheets.
Outlined areas indicate map sheets within the collection.

0 Feet 150 300 600

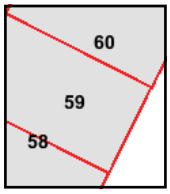

Volume 1, Sheet 60
Volume 1, Sheet 59
Volume 1, Sheet 58

N

Certified Sanborn® Map

2002

Site Name: Industrial Proeprty
Address: 558 Sackett Street
City, ST, ZIP: Brooklyn, NY 11217
Client: Keith Butler
EDR Inquiry: 6943109.12
Order Date: 04/19/2022
Certification # 89C7-43B7-B81E
Copyright 2002

The certified Sanborn Library search results in this report can be authenticated by visiting www.edmet.com/sanborn and entering the certification number. Only Environmental Data Resources Inc. (EDR) is authorized to grant rights for commercial reproduction of maps by The Sanborn Library LLC, the copyright holder for the collection.

Certification # 89C7-43B7-B81E

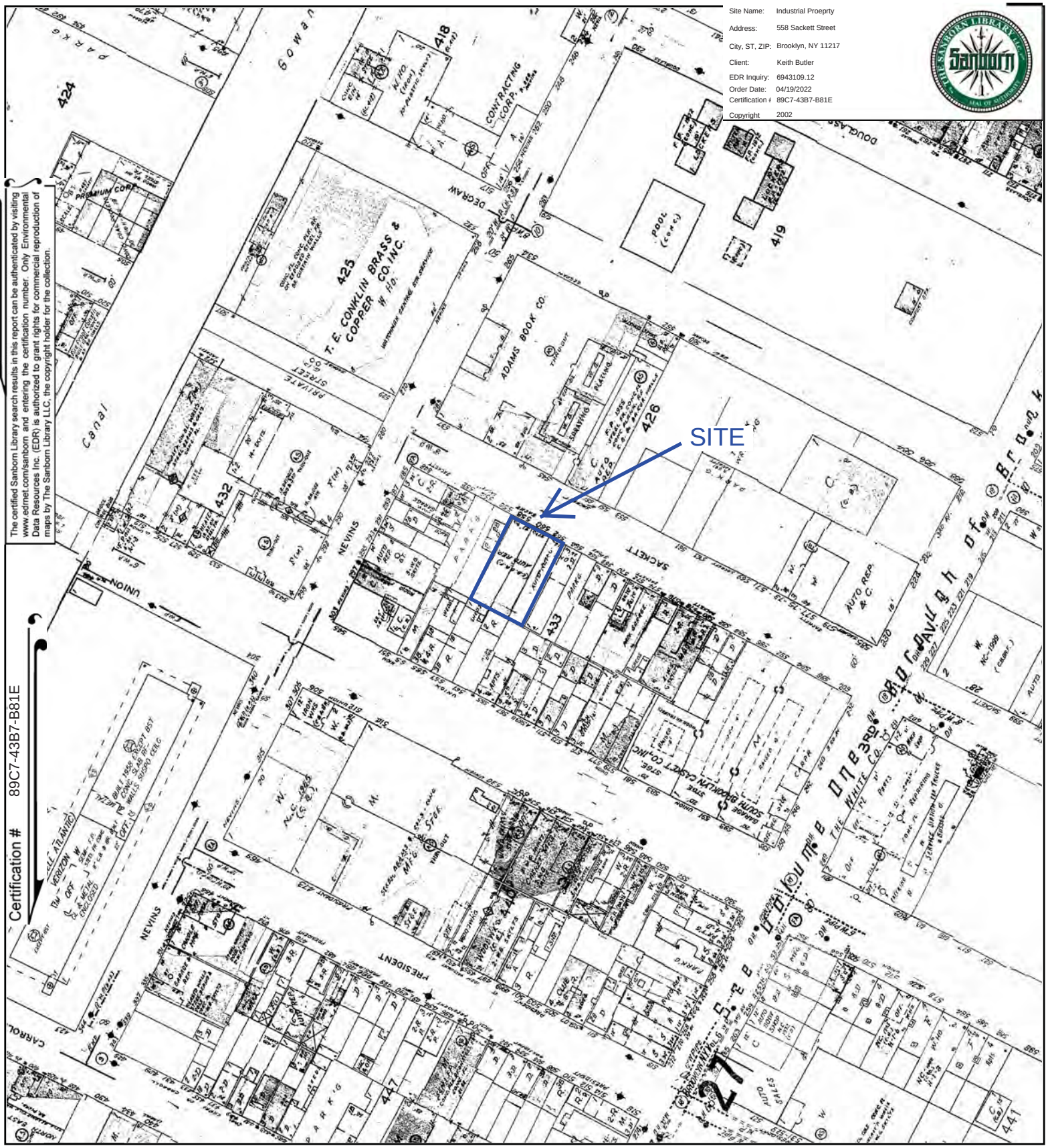

This Certified Sanborn Map combines the following sheets.
Outlined areas indicate map sheets within the collection.

0 Feet 150 300 600

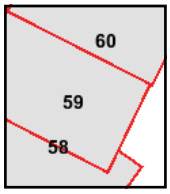

Volume 1, Sheet 60
Volume 1, Sheet 59
Volume 1, Sheet 58

N

Certified Sanborn® Map

2001

Site Name: Industrial Proeprty
Address: 558 Sackett Street
City, ST, ZIP: Brooklyn, NY 11217
Client: Keith Butler
EDR Inquiry: 6943109.12
Order Date: 04/19/2022
Certification # 89C7-43B7-B81E
Copyright 2001

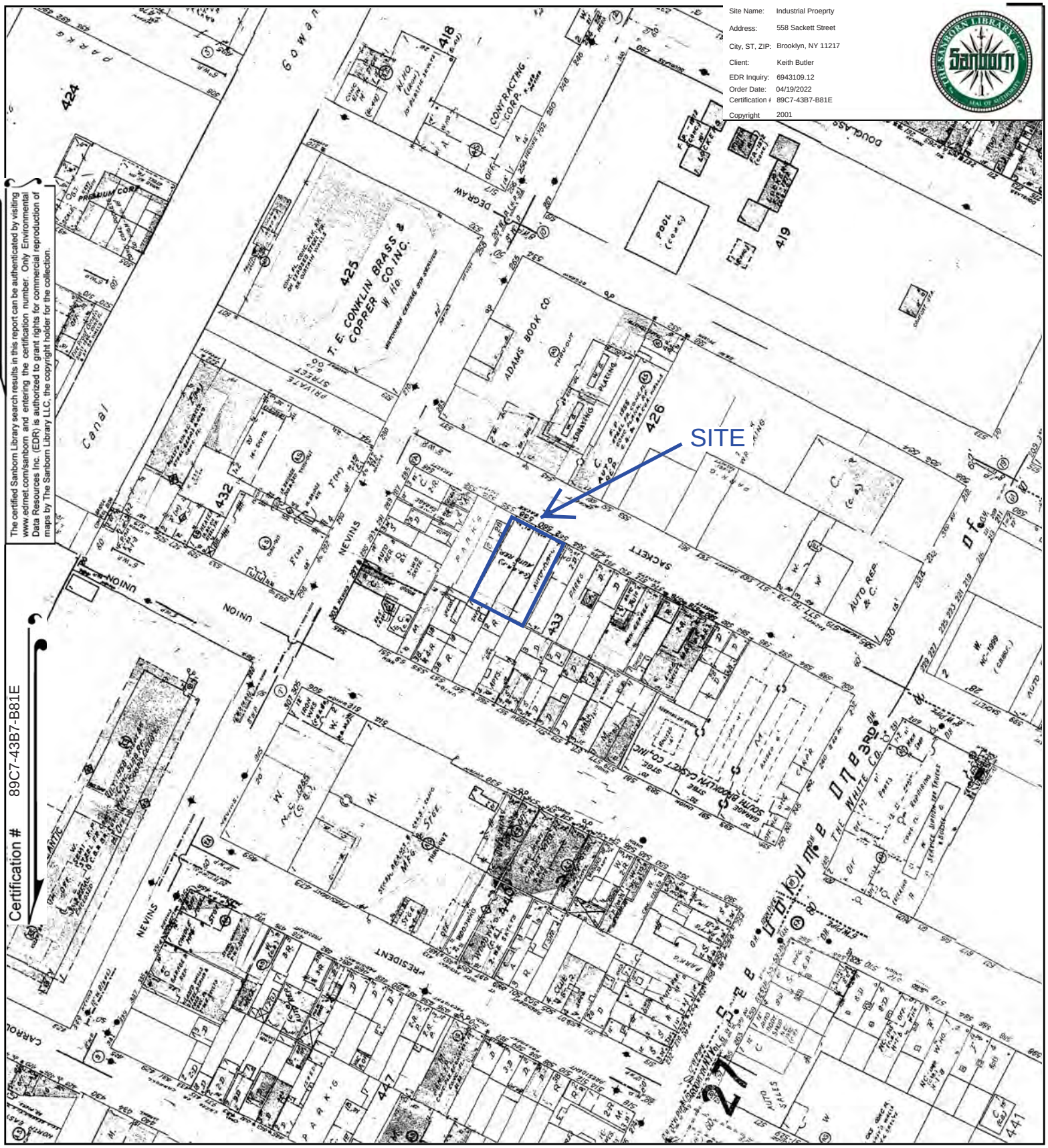

The certified Sanborn Library search results in this report can be authenticated by visiting www.edmet.com/sanborn and entering the certification number. Only Environmental Data Resources Inc. (EDR) is authorized to grant rights for commercial reproduction of maps by The Sanborn Library LLC, the copyright holder for the collection.

Certification # 89C7-43B7-B81E

This Certified Sanborn Map combines the following sheets.
Outlined areas indicate map sheets within the collection.

0 Feet 150 300 600

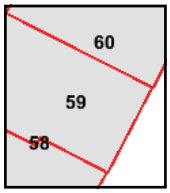

Volume 1, Sheet 60
Volume 1, Sheet 59
Volume 1, Sheet 58

N

Certified Sanborn® Map

1996

Site Name: Industrial Proeprty
Address: 558 Sackett Street
City, ST, ZIP: Brooklyn, NY 11217
Client: Keith Butler
EDR Inquiry: 6943109.12
Order Date: 04/19/2022
Certification # 89C7-43B7-B81E
Copyright 1996

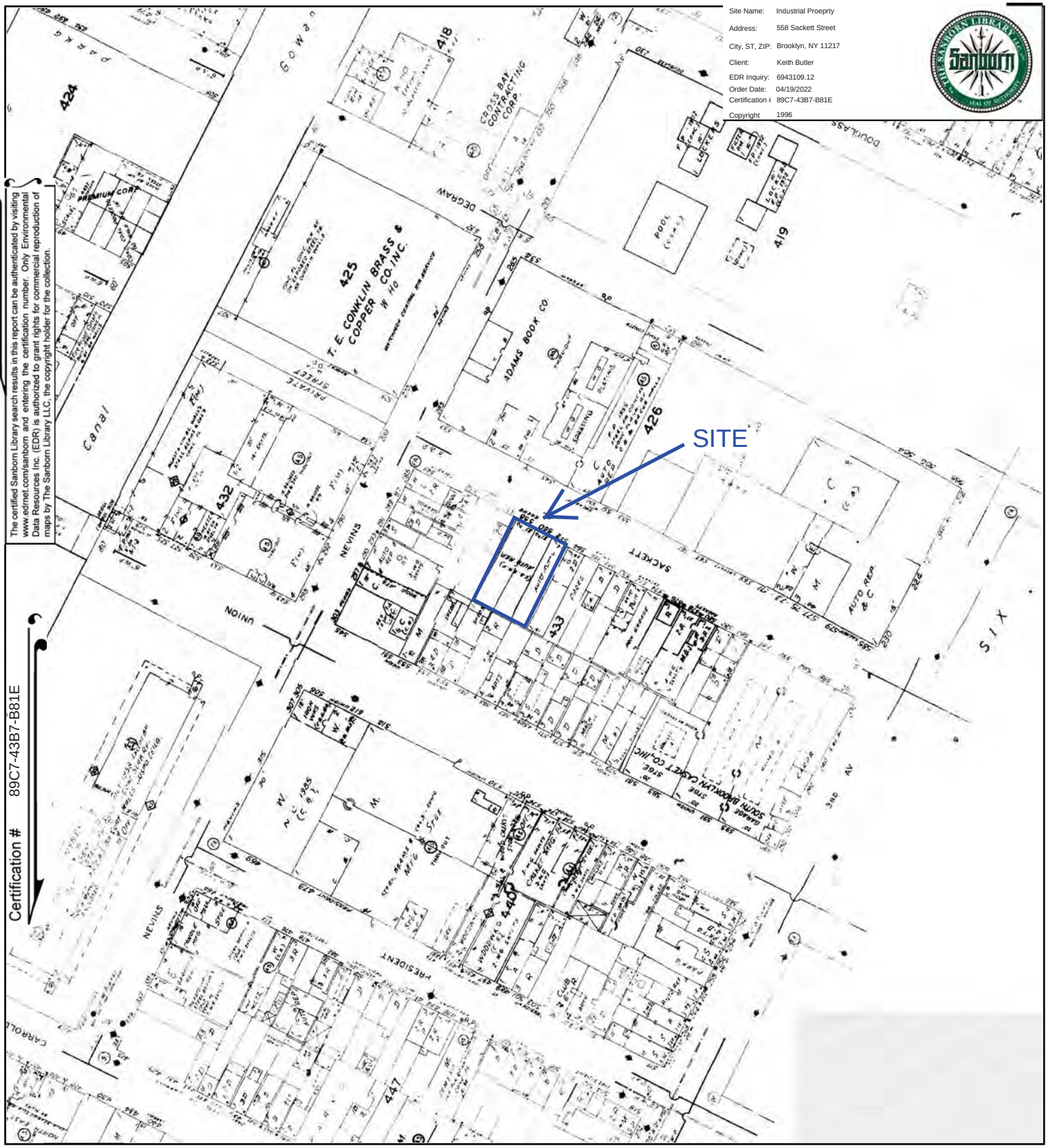

The certified Sanborn Library search results in this report can be authenticated by visiting www.edrnet.com/sanborn and entering the certification number. Only Environmental Data Resources Inc. (EDR) is authorized to grant rights for commercial reproduction of maps by The Sanborn Library LLC, the copyright holder for the collection.

Certification # 89C7-43B7-B81E

This Certified Sanborn Map combines the following sheets.
Outlined areas indicate map sheets within the collection.

0 Feet 150 300 600

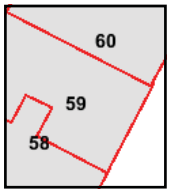

Volume 1, Sheet 60
Volume 1, Sheet 59
Volume 1, Sheet 58

N

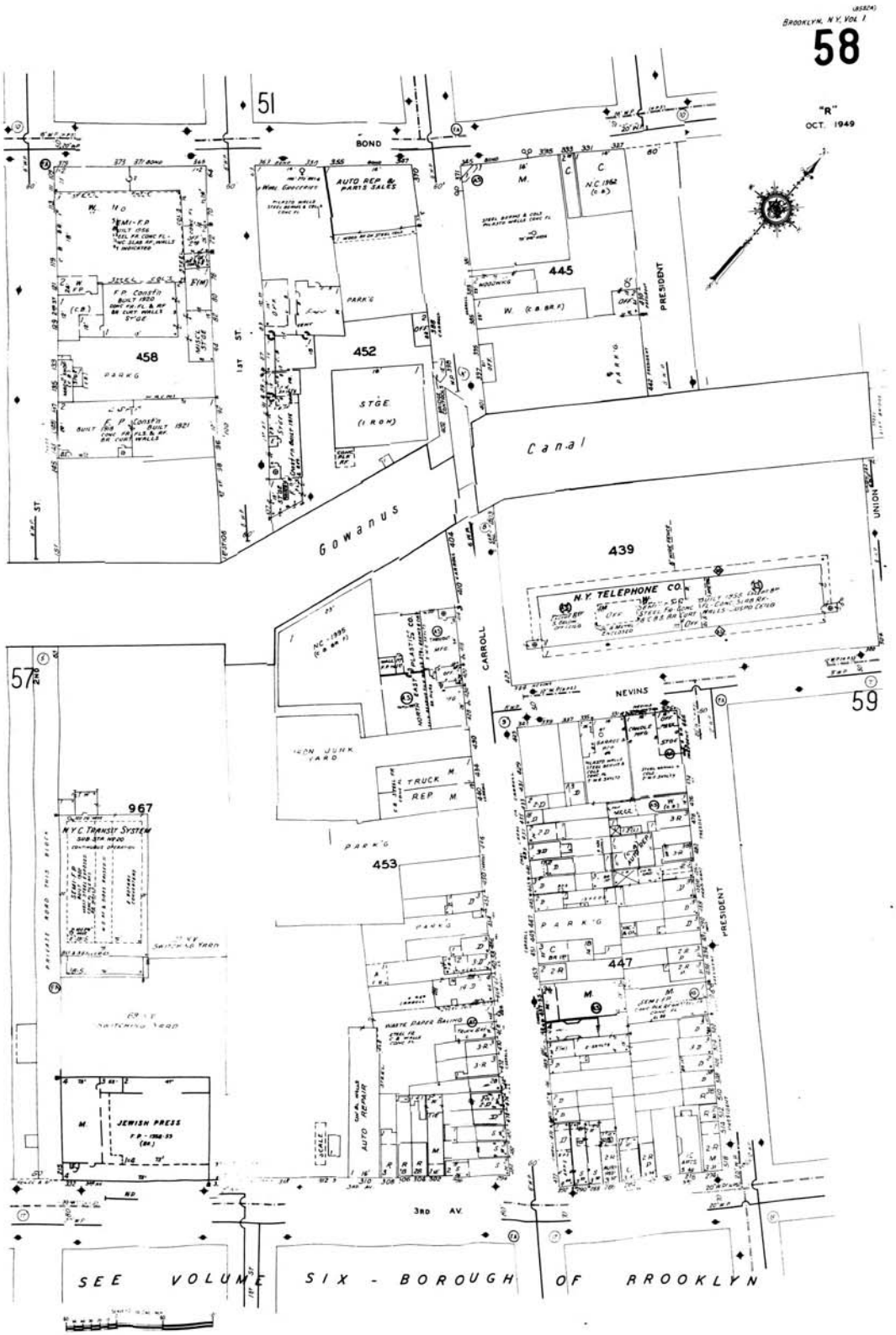

©1995 Sanborn Co., EDR Sanborn, Inc.

The certified Sanborn Library search results in this report can be authenticated by visiting www.edrnet.com/sanborn and entering the certification number. Only Environmental Data Resources Inc. (EDR) is authorized to grant rights for commercial reproduction of maps by The Sanborn Library LLC, the copyright holder for the collection.

Certification # 89C7-43B7-B81E

Site Name:	Industrial Proeprty
Address:	558 Sackett Street
City, ST, ZIP:	Brooklyn, NY 11217
Client:	Keith Butler
EDR Inquiry:	6943109.12
Order Date:	04/19/2022
Certification #	89C7-43B7-B81E
Copyright	1995

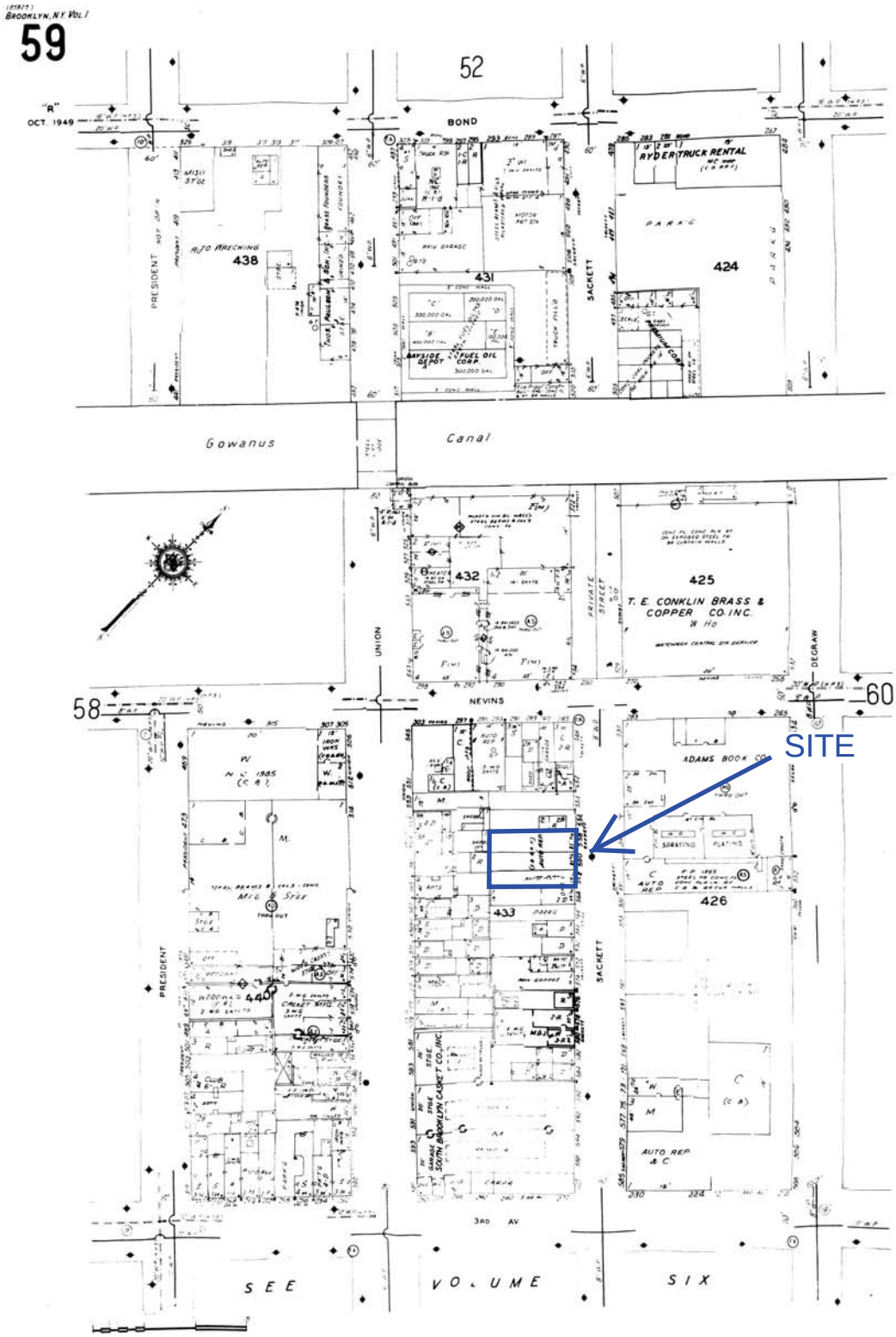

©1995 Sanborn Co., EDR Sanborn, Inc.

The certified Sanborn Library search results in this report can be authenticated by visiting www.edrnet.com/sanborn and entering the certification number. Only Environmental Data Resources Inc. (EDR) is authorized to grant rights for commercial reproduction of maps by The Sanborn Library LLC, the copyright holder for the collection.

Certification # 89C7-43B7-B81E

Site Name:	Industrial Proeprty
Address:	558 Sackett Street
City, ST, ZIP:	Brooklyn, NY 11217
Client:	Keith Butler
EDR Inquiry:	6943109.12
Order Date:	04/19/2022
Certification #	89C7-43B7-B81E
Copyright	1995

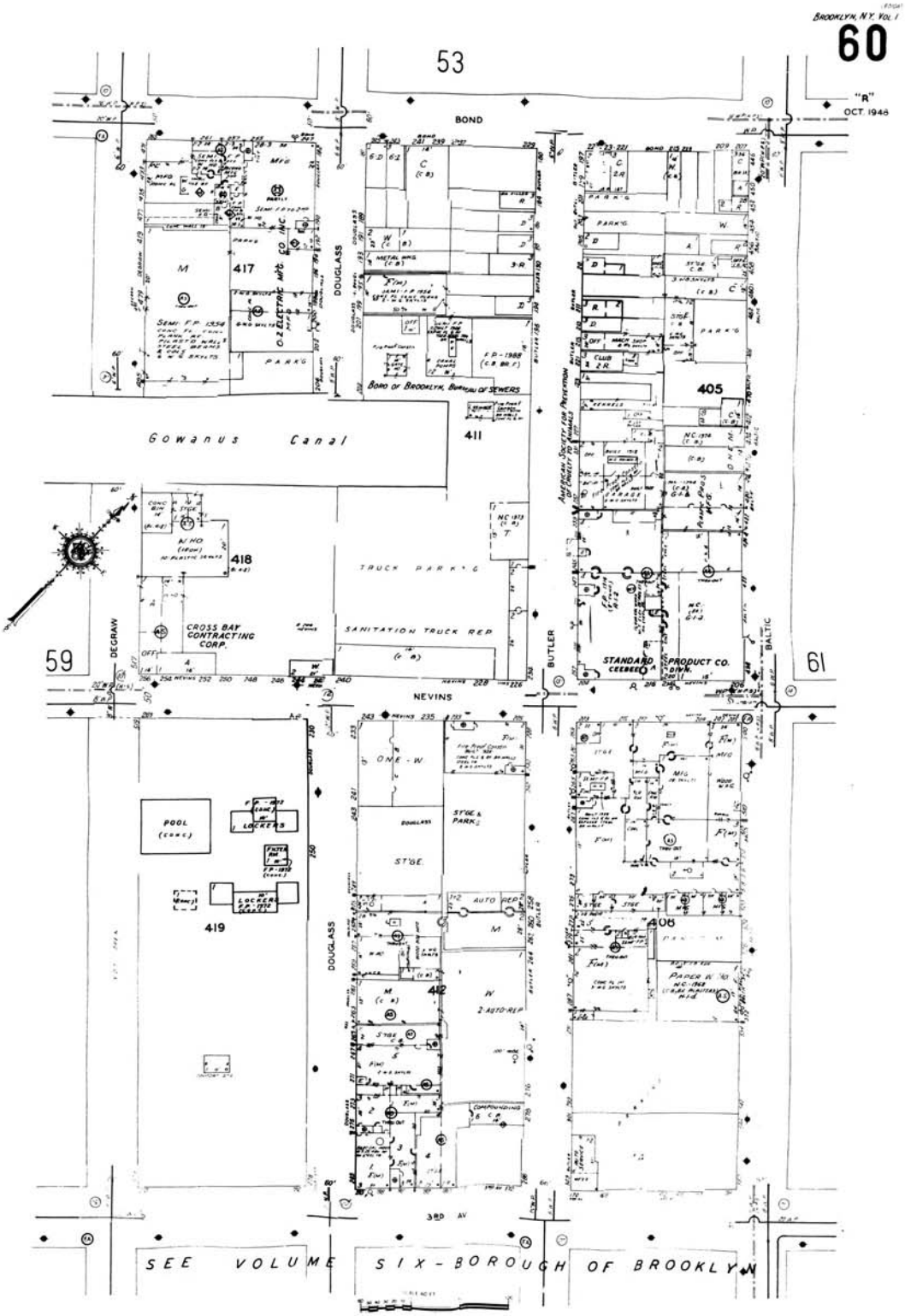

The certified Sanborn Library search results in this report can be authenticated by visiting www.edrnet.com/sanborn and entering the certification number. Only Environmental Data Resources Inc. (EDR) is authorized to grant rights for commercial reproduction of maps by The Sanborn Library LLC, the copyright holder for the collection.

Certification # 89C7-43B7-B81E

©1995 Sanborn Co., EDR Sanborn, Inc.

Site Name:	Industrial Proeprty
Address:	558 Sackett Street
City, ST, ZIP:	Brooklyn, NY 11217
Client:	Keith Butler
EDR Inquiry:	6943109.12
Order Date:	04/19/2022
Certification #	89C7-43B7-B81E
Copyright	1995

Certified Sanborn® Map

1993

Site Name: Industrial Proeprty
Address: 558 Sackett Street
City, ST, ZIP: Brooklyn, NY 11217
Client: Keith Butler
EDR Inquiry: 6943109.12
Order Date: 04/19/2022
Certification # 89C7-43B7-B81E
Copyright 1993

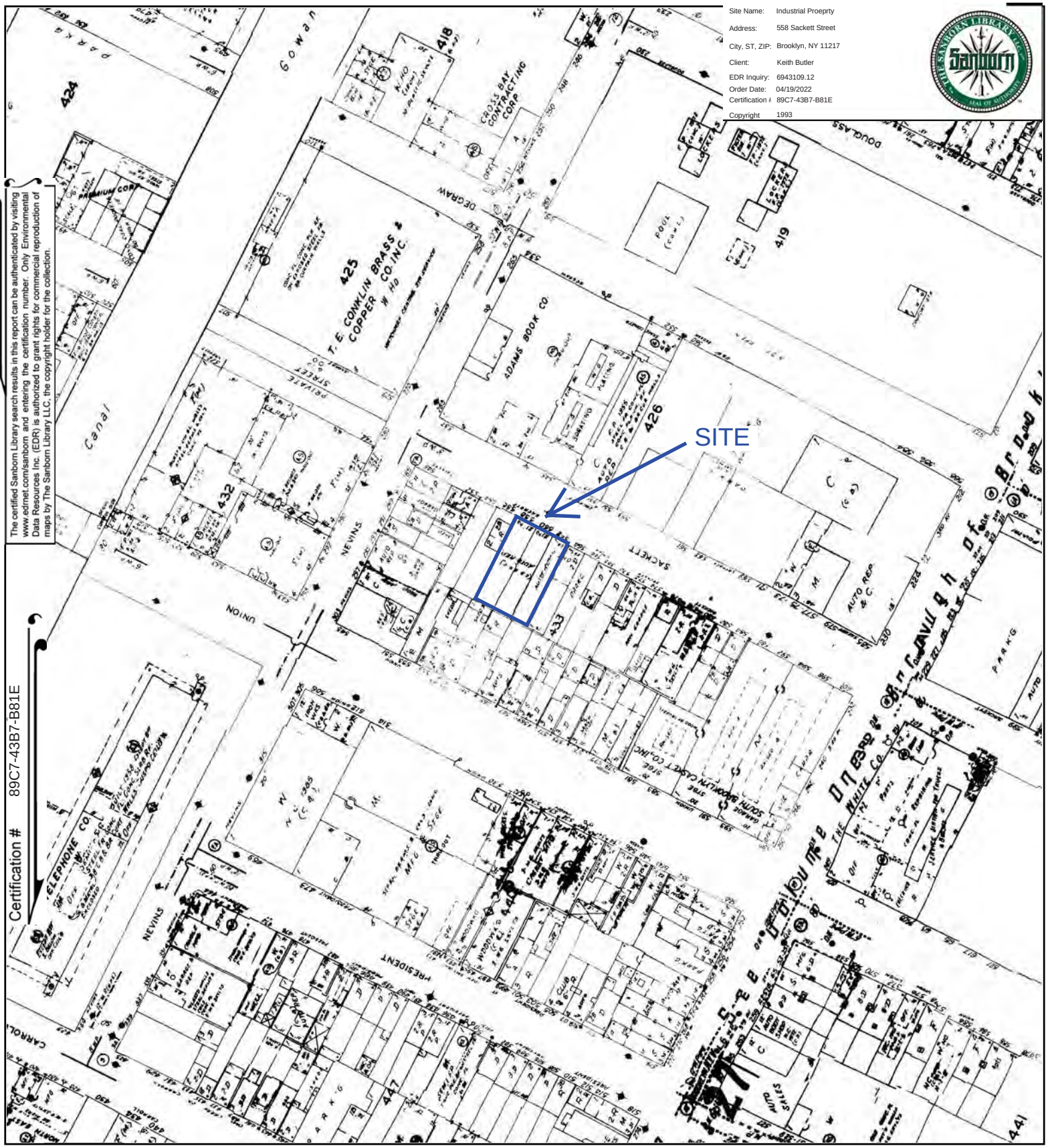

The certified Sanborn Library search results in this report can be authenticated by visiting www.edrnet.com/sanborn and entering the certification number. Only Environmental Data Resources Inc. (EDR) is authorized to grant rights for commercial reproduction of maps by The Sanborn Library LLC, the copyright holder for the collection.

Certification # 89C7-43B7-B81E

This Certified Sanborn Map combines the following sheets.
Outlined areas indicate map sheets within the collection.

0 Feet 150 300 600

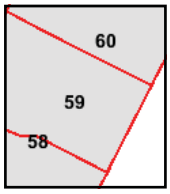

Volume 1, Sheet 60
Volume 1, Sheet 59
Volume 1, Sheet 58

N

Certified Sanborn® Map

1992

Site Name: Industrial Proeprty
Address: 558 Sackett Street
City, ST, ZIP: Brooklyn, NY 11217
Client: Keith Butler
EDR Inquiry: 6943109.12
Order Date: 04/19/2022
Certification # 89C7-43B7-B81E
Copyright 1992

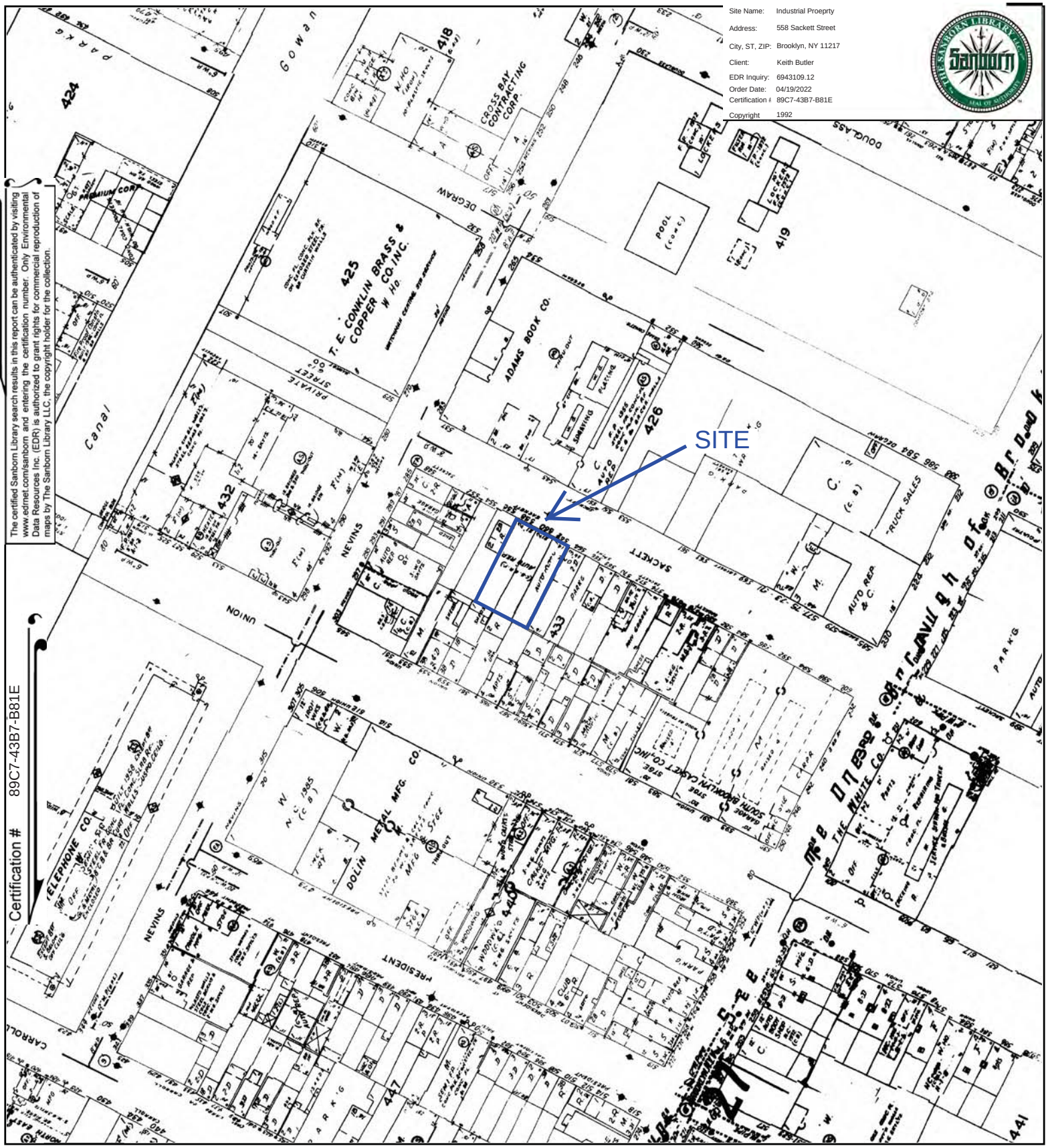

The certified Sanborn Library search results in this report can be authenticated by visiting www.edmet.com/sanborn and entering the certification number. Only Environmental Data Resources Inc. (EDR) is authorized to grant rights for commercial reproduction of maps by The Sanborn Library LLC, the copyright holder for the collection.

Certification # 89C7-43B7-B81E

This Certified Sanborn Map combines the following sheets.
Outlined areas indicate map sheets within the collection.

0 Feet 150 300 600

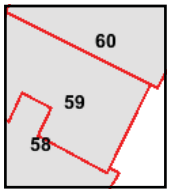

Volume 1, Sheet 60
Volume 1, Sheet 59
Volume 1, Sheet 58

N

Certified Sanborn® Map

1991

Site Name: Industrial Proeprty
Address: 558 Sackett Street
City, ST, ZIP: Brooklyn, NY 11217
Client: Keith Butler
EDR Inquiry: 6943109.12
Order Date: 04/19/2022
Certification # 89C7-43B7-B81E
Copyright 1991

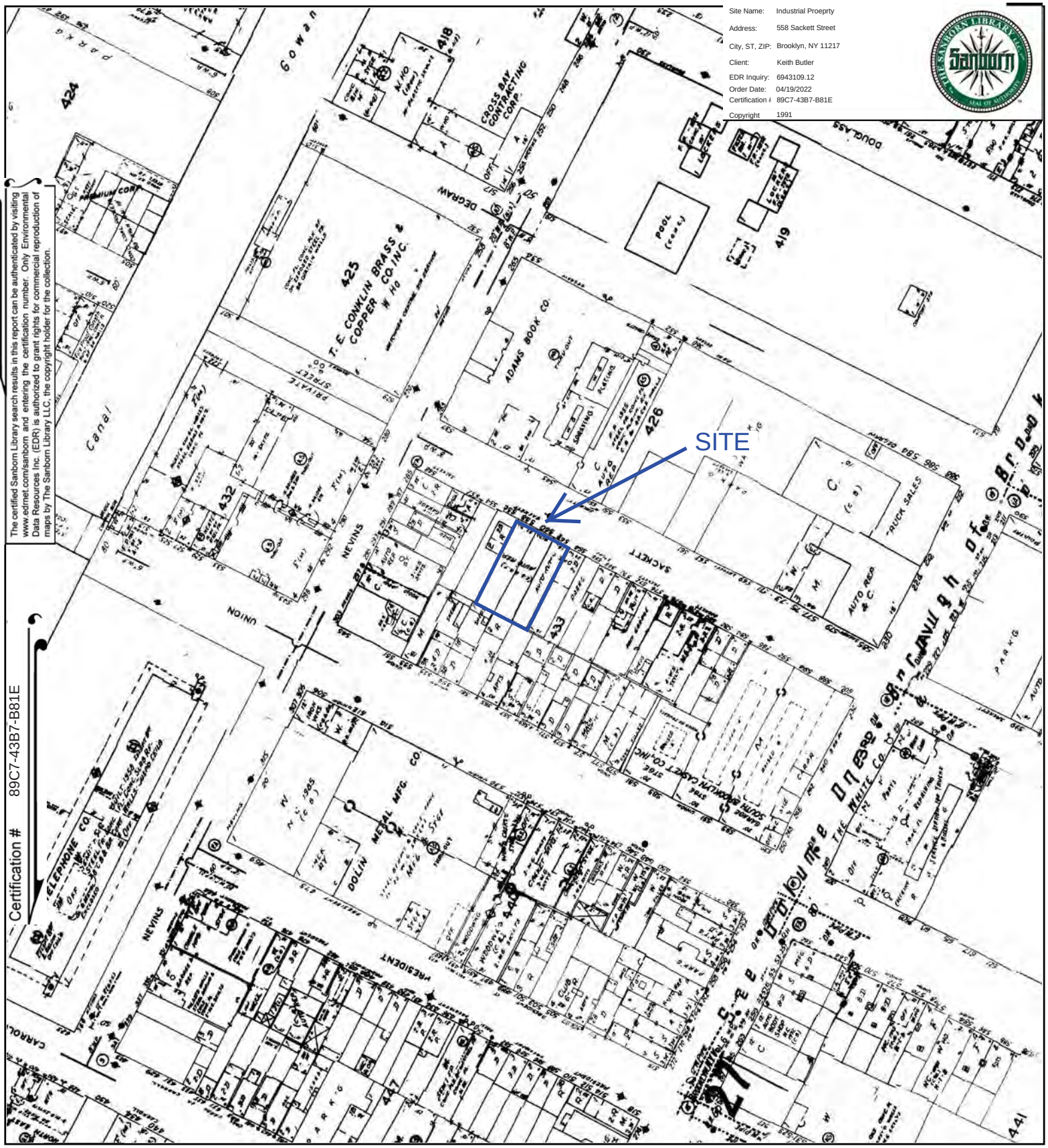

The certified Sanborn Library search results in this report can be authenticated by visiting www.edmet.com/sanborn and entering the certification number. Only Environmental Data Resources Inc. (EDR) is authorized to grant rights for commercial reproduction of maps by The Sanborn Library LLC, the copyright holder for the collection.

Certification # 89C7-43B7-B81E

This Certified Sanborn Map combines the following sheets.
Outlined areas indicate map sheets within the collection.

0 Feet 150 300 600

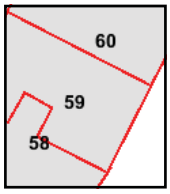

Volume 1, Sheet 60
Volume 1, Sheet 59
Volume 1, Sheet 58

N

Certified Sanborn® Map

1988

Site Name: Industrial Proeprty
Address: 558 Sackett Street
City, ST, ZIP: Brooklyn, NY 11217
Client: Keith Butler
EDR Inquiry: 6943109.12
Order Date: 04/19/2022
Certification # 89C7-43B7-B81E
Copyright 1988

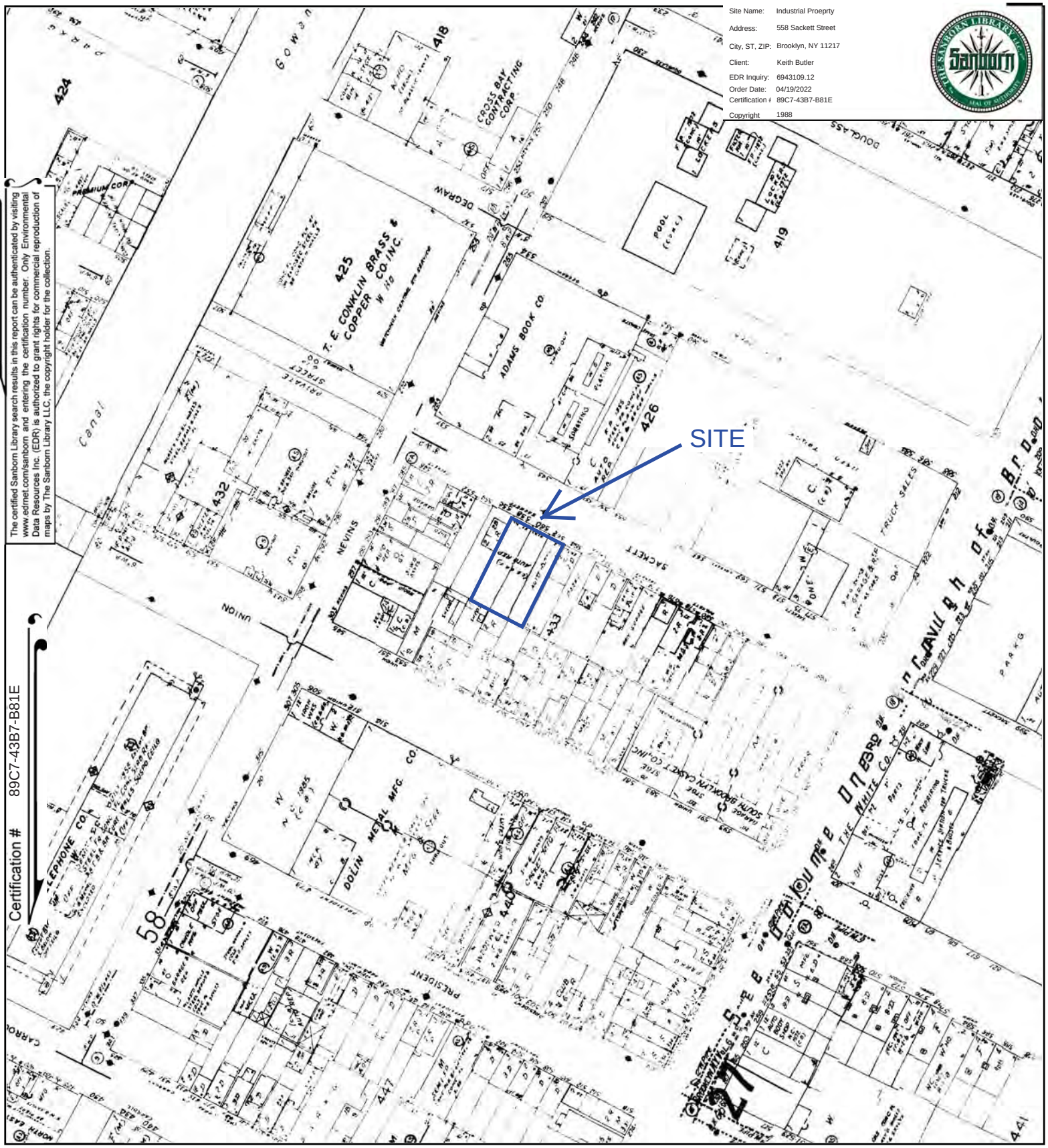

The certified Sanborn Library search results in this report can be authenticated by visiting www.edmet.com/sanborn and entering the certification number. Only Environmental Data Resources Inc. (EDR) is authorized to grant rights for commercial reproduction of maps by The Sanborn Library LLC, the copyright holder for the collection.

Certification # 89C7-43B7-B81E

This Certified Sanborn Map combines the following sheets.
Outlined areas indicate map sheets within the collection.

0 Feet 150 300 600

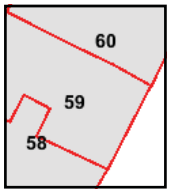

Volume 1, Sheet 60
Volume 1, Sheet 59
Volume 1, Sheet 58

N

Certified Sanborn® Map

1987

Site Name: Industrial Proeprty
Address: 558 Sackett Street
City, ST, ZIP: Brooklyn, NY 11217
Client: Keith Butler
EDR Inquiry: 6943109.12
Order Date: 04/19/2022
Certification # 89C7-43B7-B81E
Copyright 1987

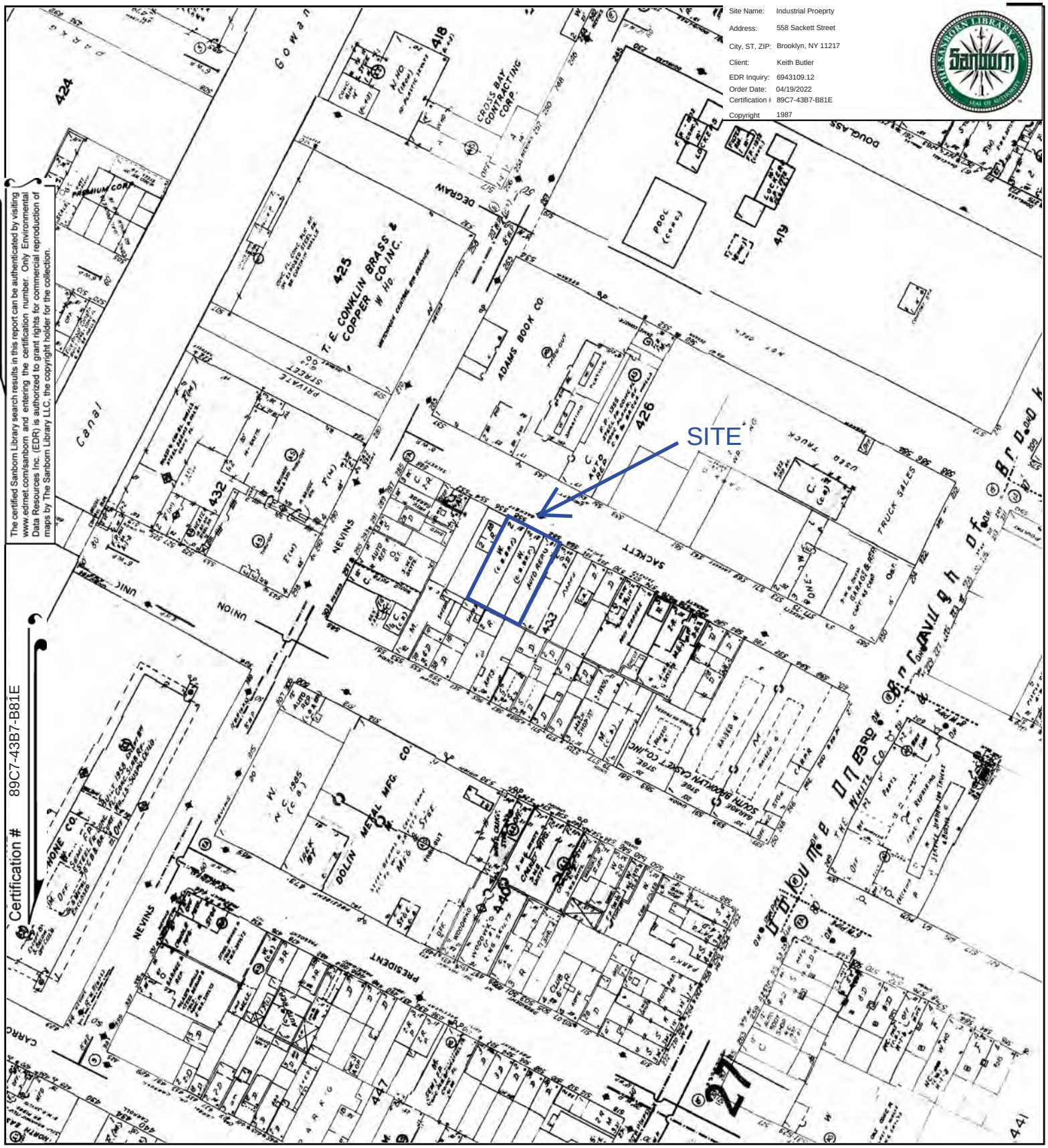

The certified Sanborn Library search results in this report can be authenticated by visiting www.edmet.com/sanborn and entering the certification number. Only Environmental Data Resources Inc. (EDR) is authorized to grant rights for commercial reproduction of maps by The Sanborn Library LLC, the copyright holder for the collection.

Certification # 89C7-43B7-B81E

This Certified Sanborn Map combines the following sheets.
Outlined areas indicate map sheets within the collection.

0 Feet 150 300 600

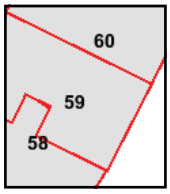

Volume 1, Sheet 60
Volume 1, Sheet 59
Volume 1, Sheet 58

N

Certified Sanborn® Map

1986

Site Name: Industrial Proeprty
Address: 558 Sackett Street
City, ST, ZIP: Brooklyn, NY 11217
Client: Keith Butler
EDR Inquiry: 6943109.12
Order Date: 04/19/2022
Certification # 89C7-43B7-B81E
Copyright 1986

The certified Sanborn Library search results in this report can be authenticated by visiting www.edmet.com/sanborn and entering the certification number. Only Environmental Data Resources Inc. (EDR) is authorized to grant rights for commercial reproduction of maps by The Sanborn Library LLC, the copyright holder for the collection.

Certification # 89C7-43B7-B81E

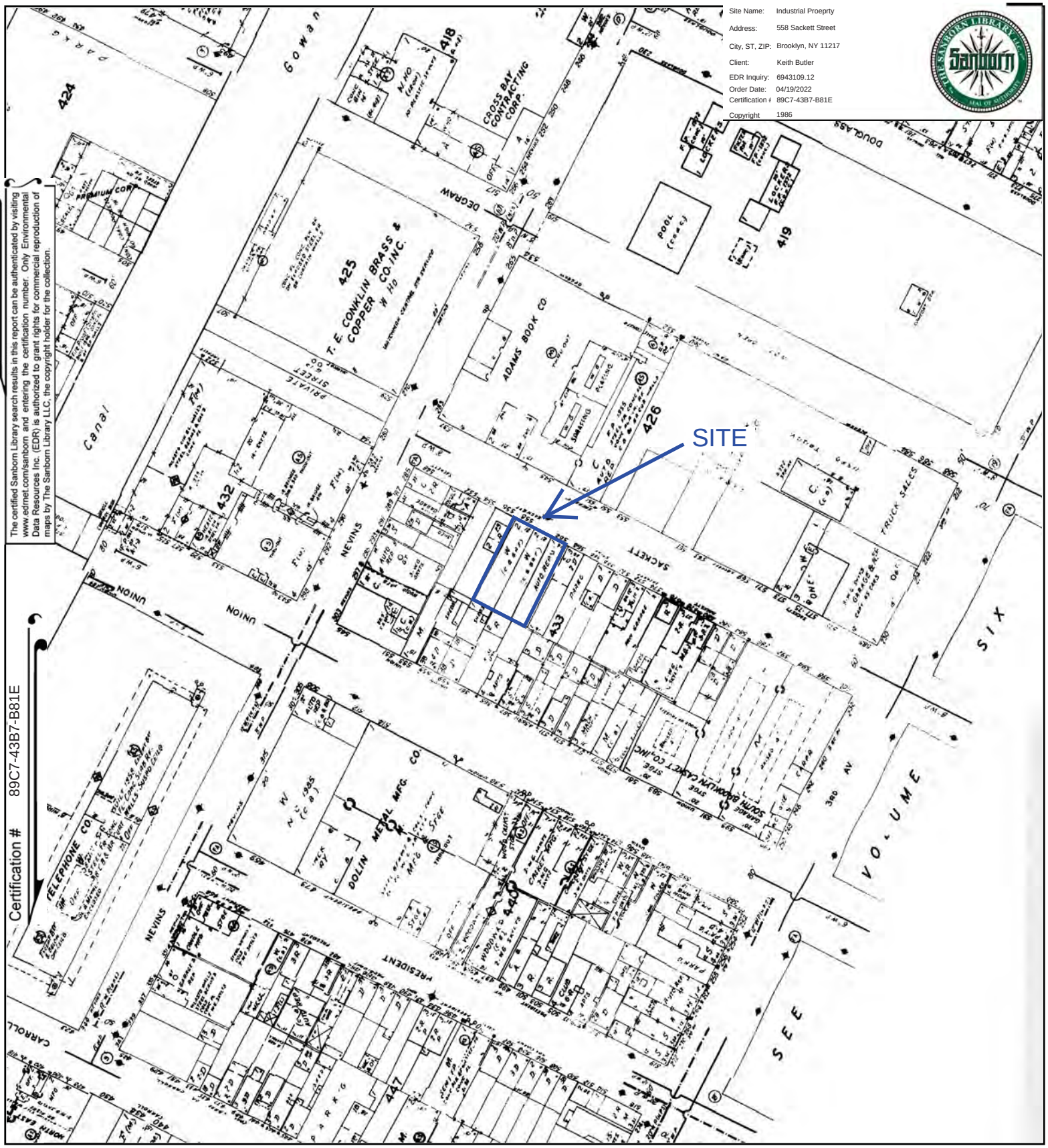

This Certified Sanborn Map combines the following sheets.
Outlined areas indicate map sheets within the collection.

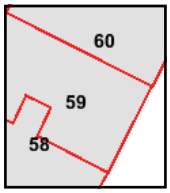

Volume 1, Sheet 60
Volume 1, Sheet 59
Volume 1, Sheet 58

0 Feet 150 300 600

N

Certified Sanborn® Map

1985

Site Name: Industrial Proeprty
Address: 558 Sackett Street
City, ST, ZIP: Brooklyn, NY 11217
Client: Keith Butler
EDR Inquiry: 6943109.12
Order Date: 04/19/2022
Certification # 89C7-43B7-B81E
Copyright 1985

The certified Sanborn Library search results in this report can be authenticated by visiting www.edrnet.com/sanborn and entering the certification number. Only Environmental Data Resources Inc. (EDR) is authorized to grant rights for commercial reproduction of maps by The Sanborn Library LLC, the copyright holder for the collection.

Certification # 89C7-43B7-B81E

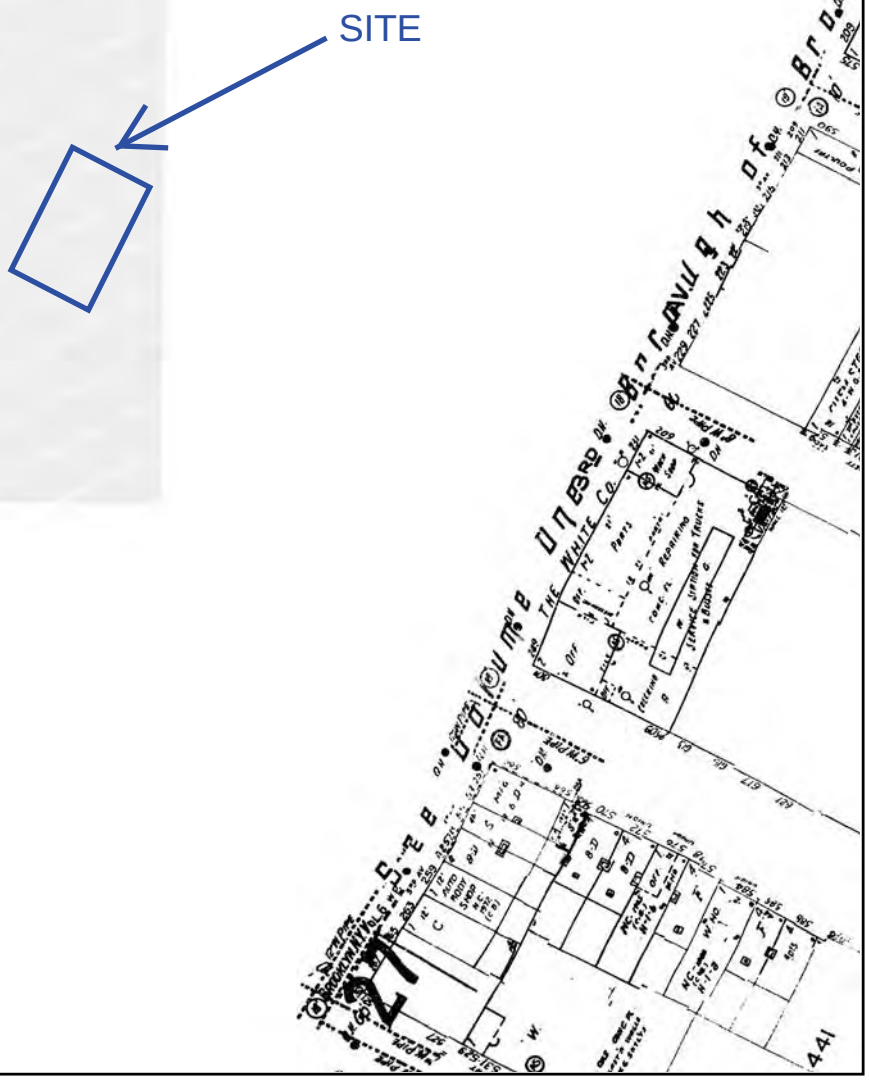

This Certified Sanborn Map combines the following sheets.
Outlined areas indicate map sheets within the collection.

0 Feet 150 300 600

N

Certified Sanborn® Map

1982

Site Name: Industrial Proeprty
Address: 558 Sackett Street
City, ST, ZIP: Brooklyn, NY 11217
Client: Keith Butler
EDR Inquiry: 6943109.12
Order Date: 04/19/2022
Certification # 89C7-43B7-B81E
Copyright 1982

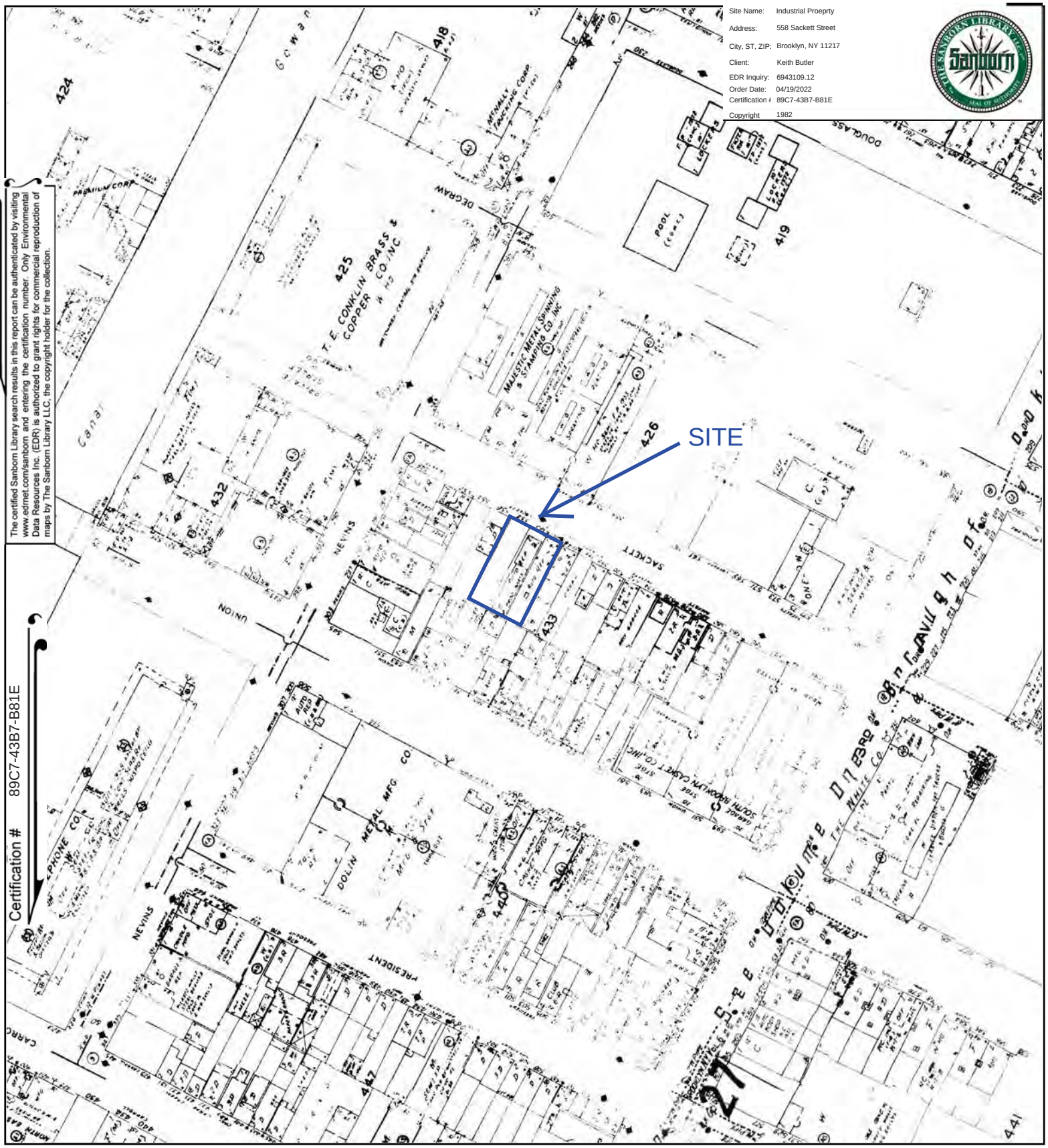

The certified Sanborn Library search results in this report can be authenticated by visiting www.edrnet.com/sanborn and entering the certification number. Only Environmental Data Resources Inc. (EDR) is authorized to grant rights for commercial reproduction of maps by The Sanborn Library LLC, the copyright holder for the collection.

This Certified Sanborn Map combines the following sheets.
Outlined areas indicate map sheets within the collection.

0 Feet 150 300 600

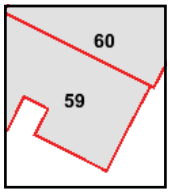

Volume 1, Sheet 60
Volume 1, Sheet 59

N

Certified Sanborn® Map

1981

Site Name:	Industrial Proeprty
Address:	558 Sackett Street
City, ST, ZIP:	Brooklyn, NY 11217
Client:	Keith Butler
EDR Inquiry:	6943109.12
Order Date:	04/19/2022
Certification #	89C7-43B7-B81E
Copyright	1981

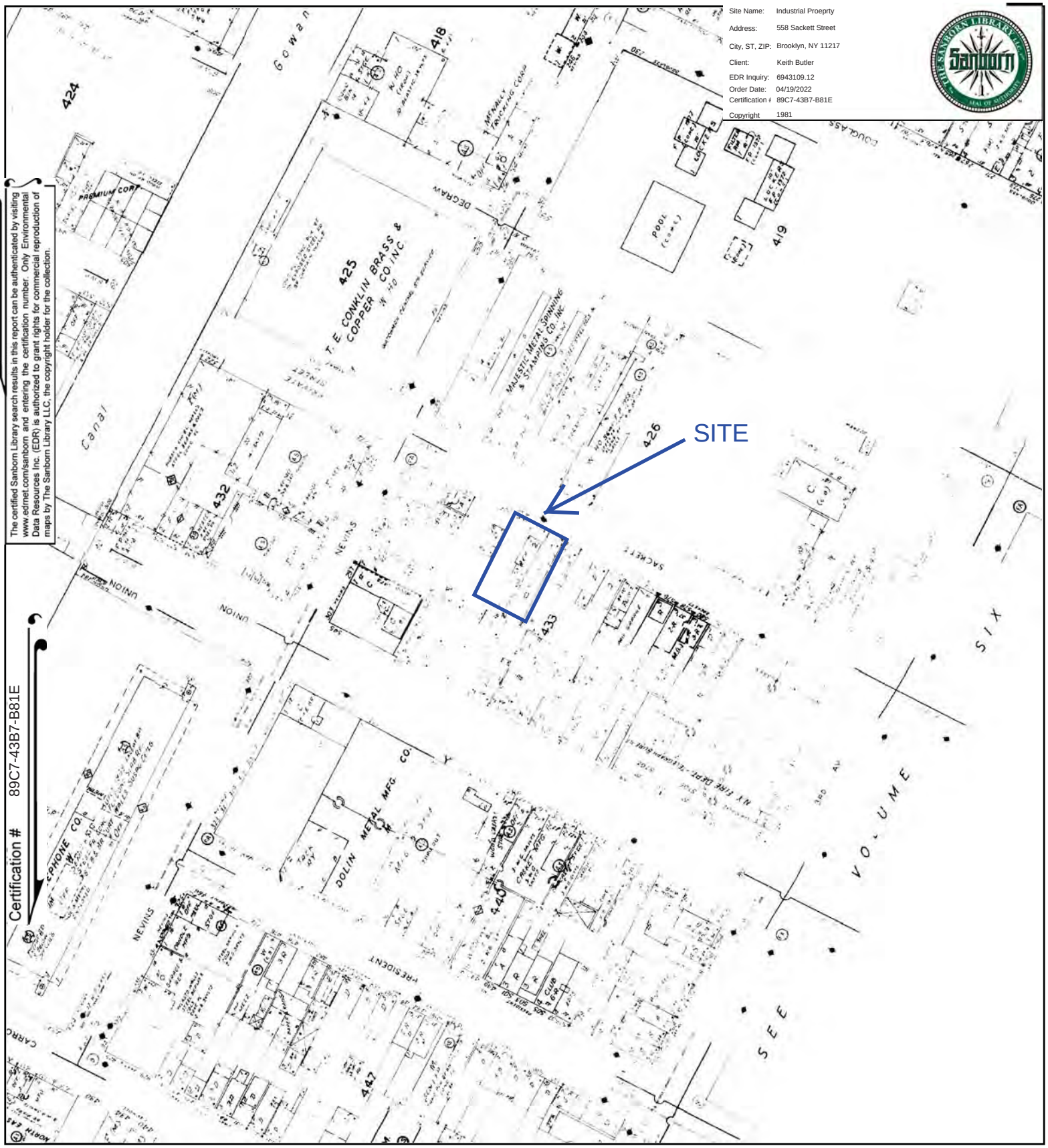

The certified Sanborn Library search results in this report can be authenticated by visiting www.edmet.com/sanborn and entering the certification number. Only Environmental Data Resources Inc. (EDR) is authorized to grant rights for commercial reproduction of maps by The Sanborn Library LLC, the copyright holder for the collection.

Certification # 89C7-43B7-B81E

This Certified Sanborn Map combines the following sheets.
Outlined areas indicate map sheets within the collection.

0 Feet 150 300 600

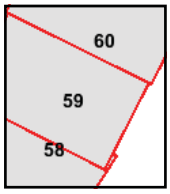

Volume 1, Sheet 60
Volume 1, Sheet 59
Volume 1, Sheet 58

N

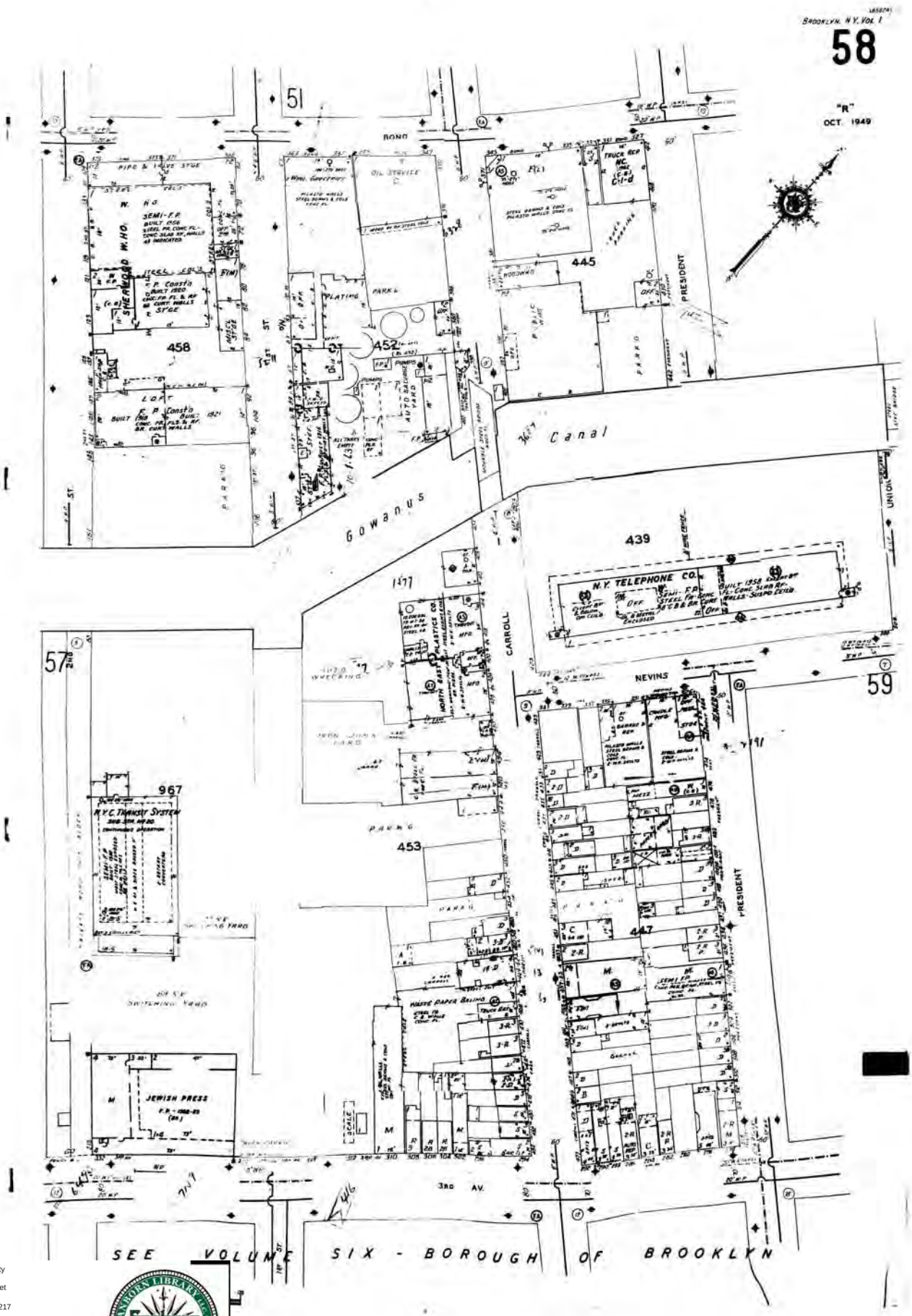

The certified Sanborn Library search results in this report can be authenticated by visiting www.edrnet.com/sanborn and entering the certification number. Only Environmental Data Resources Inc. (EDR) is authorized to grant rights for commercial reproduction of maps by The Sanborn Library LLC, the copyright holder for the collection.

Certification # 89C7-43B7-B81E

Site Name:	Industrial Proeprty
Address:	558 Sackett Street
City, ST, ZIP:	Brooklyn, NY 11217
Client:	Keith Butler
EDR Inquiry:	6943109.12
Order Date:	04/19/2022
Certification #	89C7-43B7-B81E
Copyright	1980

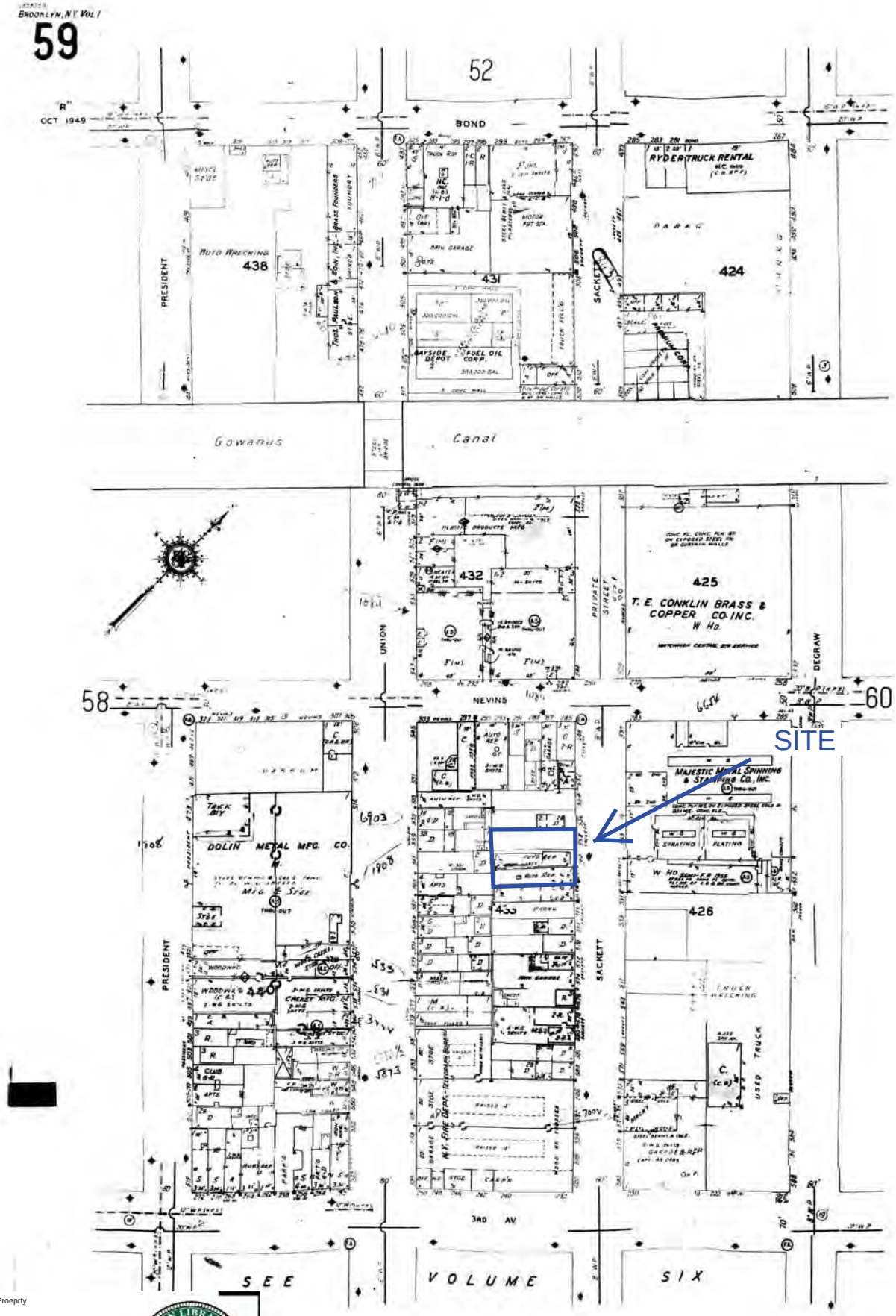

The certified Sanborn Library search results in this report can be authenticated by visiting www.edrnet.com/sanborn and entering the certification number. Only Environmental Data Resources Inc. (EDR) is authorized to grant rights for commercial reproduction of maps by The Sanborn Library LLC, the copyright holder for the collection.

Certification # 89C7-43B7-B81E

Site Name:	Industrial Proeprty
Address:	558 Sackett Street
City, ST, ZIP:	Brooklyn, NY 11217
Client:	Keith Butler
EDR Inquiry:	6943109.12
Order Date:	04/19/2022
Certification #	89C7-43B7-B81E
Copyright	1980

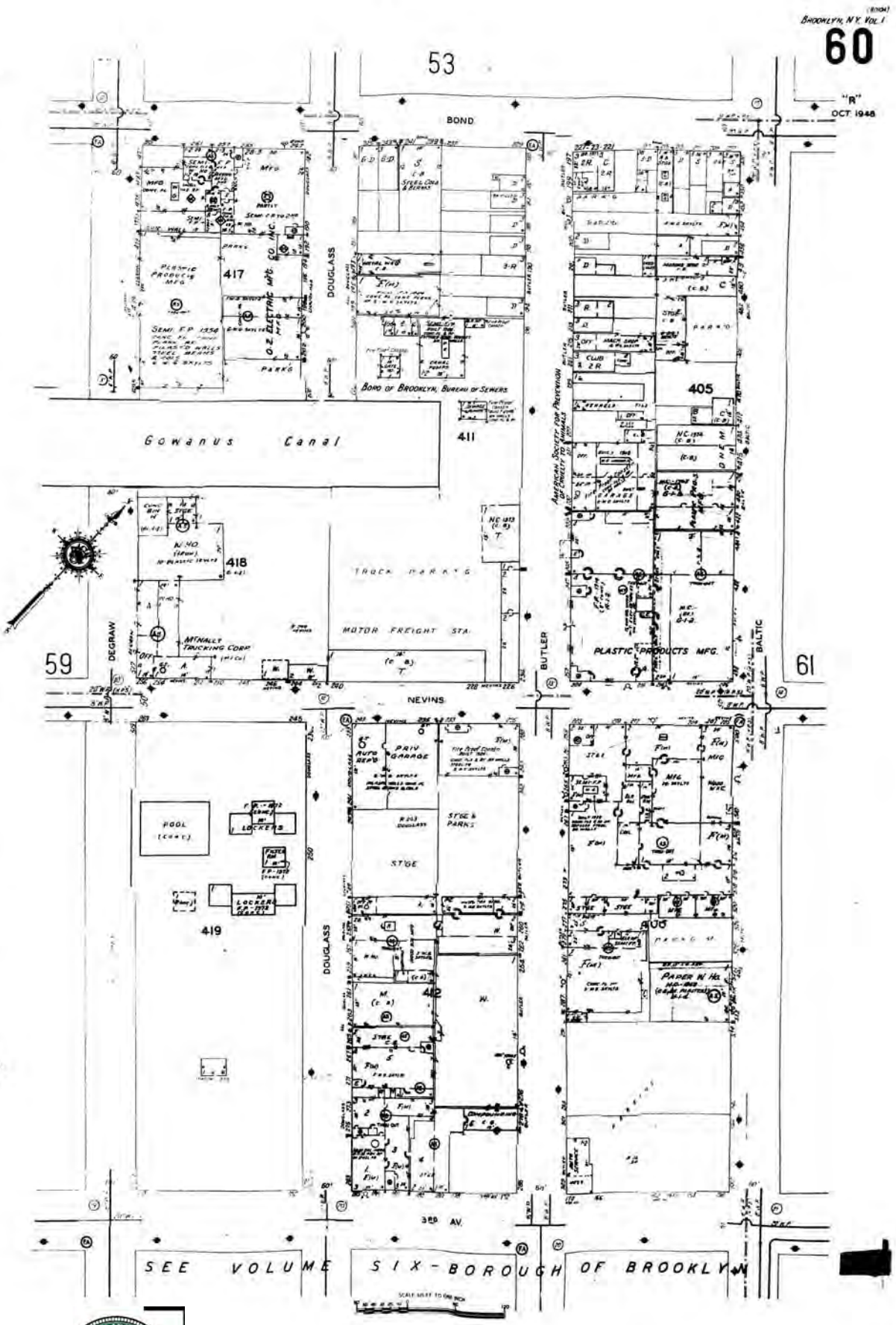

The certified Sanborn Library search results in this report can be authenticated by visiting www.edrnet.com/sanborn and entering the certification number. Only Environmental Data Resources Inc. (EDR) is authorized to grant rights for commercial reproduction of maps by The Sanborn Library LLC, the copyright holder for the collection.

Certification # 89C7-43B7-B81E

Site Name:	Industrial Proeprty
Address:	558 Sackett Street
City, ST, ZIP:	Brooklyn, NY 11217
Client:	Keith Butler
EDR Inquiry:	6943109.12
Order Date:	04/19/2022
Certification #	89C7-43B7-B81E
Copyright	1980

Certified Sanborn® Map

1979

Site Name: Industrial Proeprty
Address: 558 Sackett Street
City, ST, ZIP: Brooklyn, NY 11217
Client: Keith Butler
EDR Inquiry: 6943109.12
Order Date: 04/19/2022
Certification # 89C7-43B7-B81E
Copyright 1979

The certified Sanborn Library search results in this report can be authenticated by visiting www.edrnet.com/sanborn and entering the certification number. Only Environmental Data Resources Inc. (EDR) is authorized to grant rights for commercial reproduction of maps by The Sanborn Library LLC, the copyright holder for the collection.

Certification # 89C7-43B7-B81E

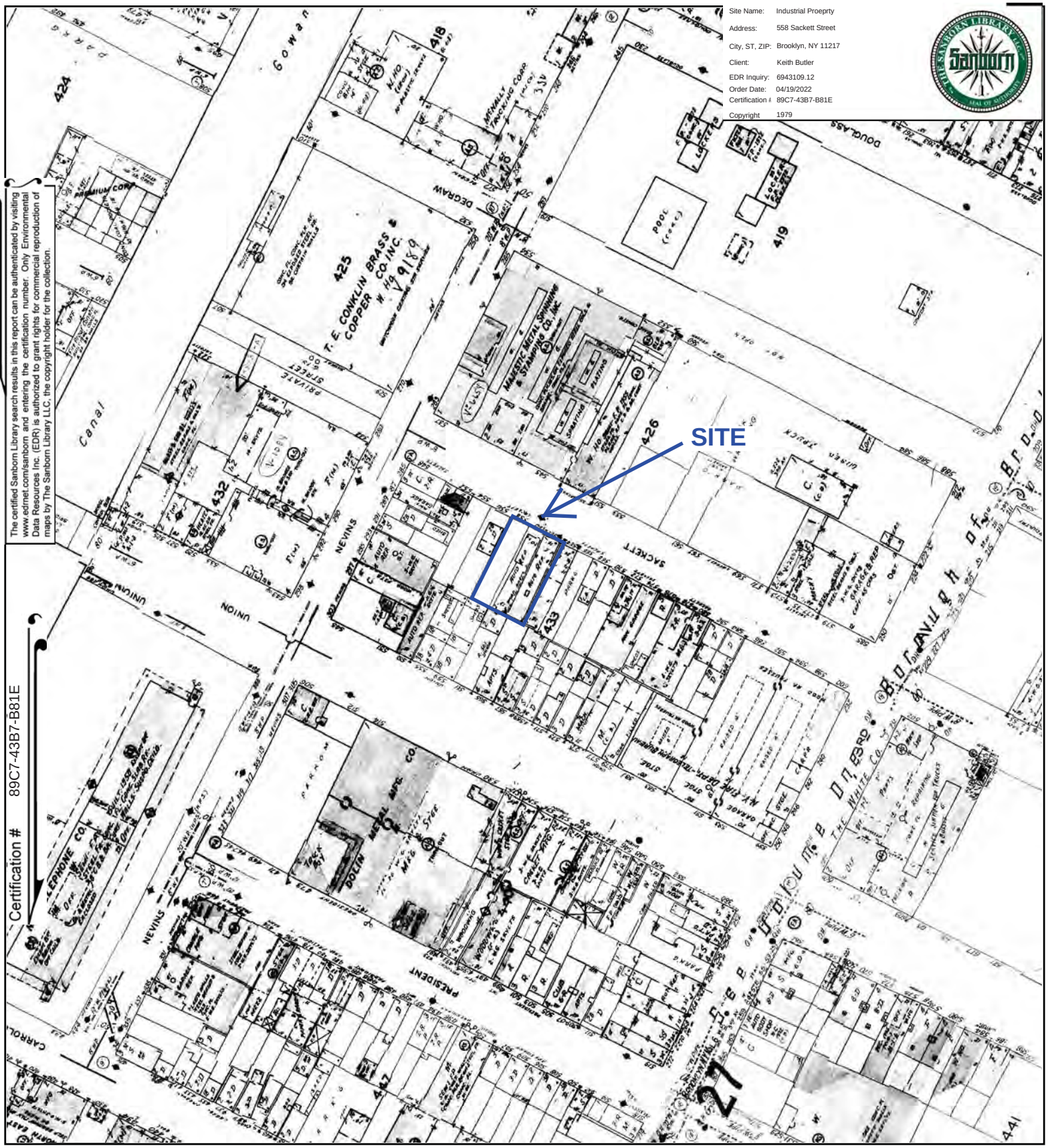

This Certified Sanborn Map combines the following sheets.
Outlined areas indicate map sheets within the collection.

0 Feet 150 300 600

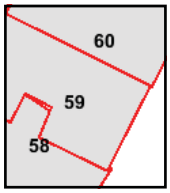

Volume 1, Sheet 60
Volume 1, Sheet 59
Volume 1, Sheet 58

N

Certified Sanborn® Map

1978

Site Name: Industrial Proeprty
Address: 558 Sackett Street
City, ST, ZIP: Brooklyn, NY 11217
Client: Keith Butler
EDR Inquiry: 6943109.12
Order Date: 04/19/2022
Certification # 89C7-43B7-B81E
Copyright 1978

The certified Sanborn Library search results in this report can be authenticated by visiting www.edrnet.com/sanborn and entering the certification number. Only Environmental Data Resources Inc. (EDR) is authorized to grant rights for commercial reproduction of maps by The Sanborn Library LLC, the copyright holder for the collection.

Certification # 89C7-43B7-B81E

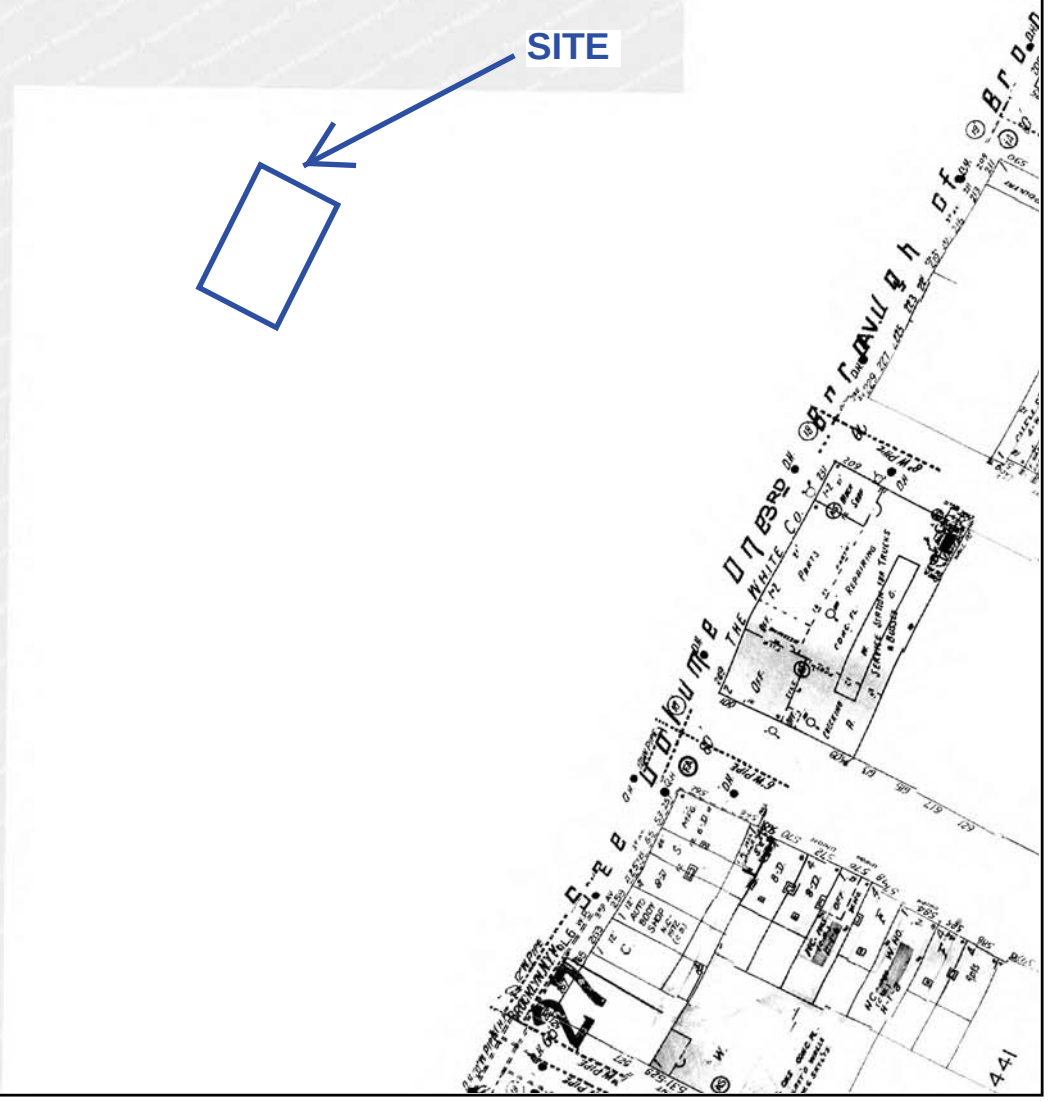

This Certified Sanborn Map combines the following sheets.
Outlined areas indicate map sheets within the collection.

0 Feet 150 300 600



N

Certified Sanborn® Map

1977

Site Name: Industrial Proeprty
Address: 558 Sackett Street
City, ST, ZIP: Brooklyn, NY 11217
Client: Keith Butler
EDR Inquiry: 6943109.12
Order Date: 04/19/2022
Certification # 89C7-43B7-B81E
Copyright 1977

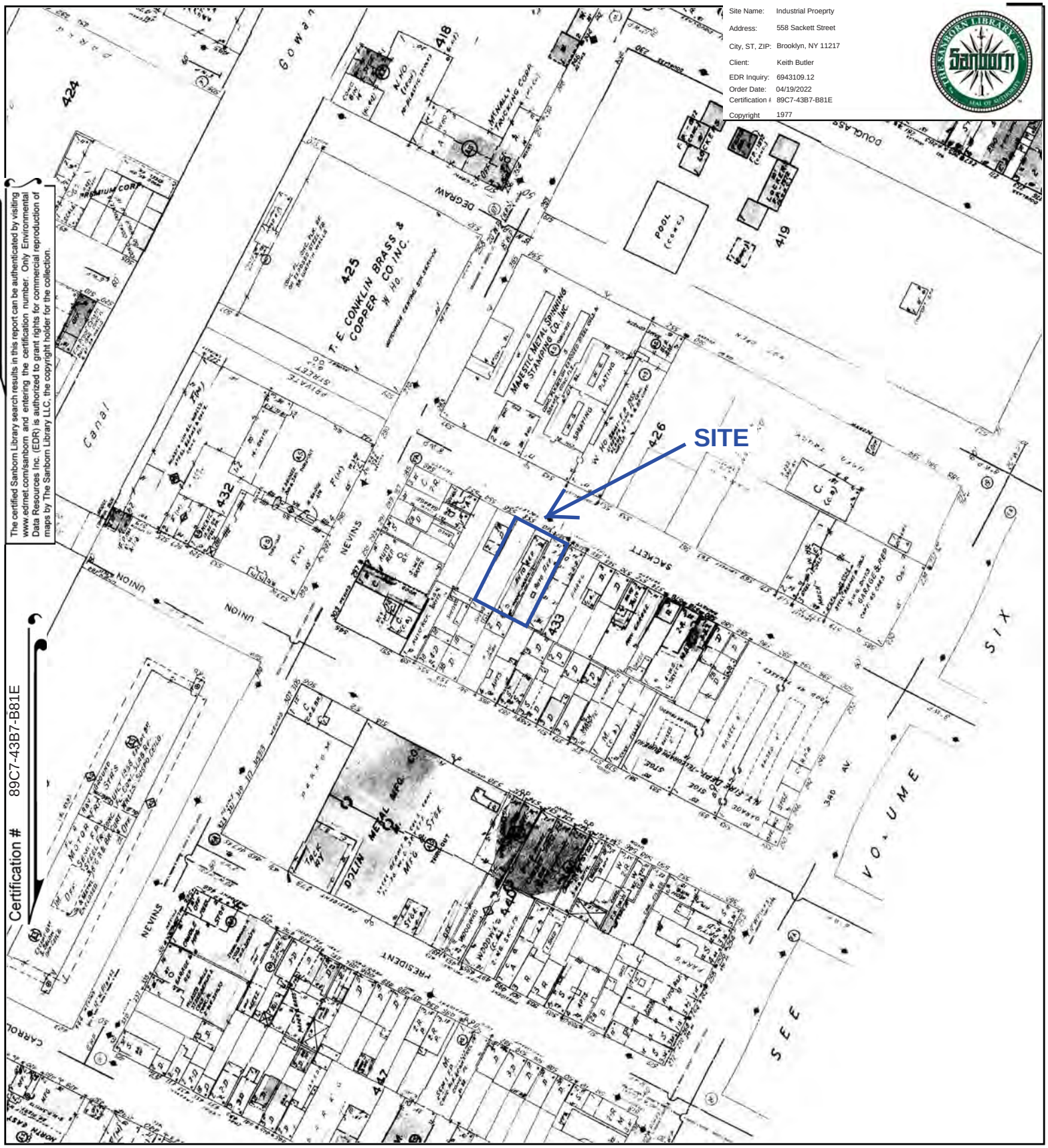

The certified Sanborn Library search results in this report can be authenticated by visiting www.edmet.com/sanborn and entering the certification number. Only Environmental Data Resources Inc. (EDR) is authorized to grant rights for commercial reproduction of maps by The Sanborn Library LLC, the copyright holder for the collection.

Certification # 89C7-43B7-B81E

This Certified Sanborn Map combines the following sheets.
Outlined areas indicate map sheets within the collection.

0 Feet 150 300 600

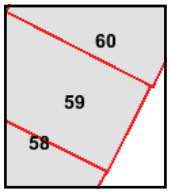

Volume 1, Sheet 60
Volume 1, Sheet 59
Volume 1, Sheet 58

N

Certified Sanborn® Map

1969

Site Name: Industrial Proeprty
Address: 558 Sackett Street
City, ST, ZIP: Brooklyn, NY 11217
Client: Keith Butler
EDR Inquiry: 6943109.12
Order Date: 04/19/2022
Certification # 89C7-43B7-B81E
Copyright 1969

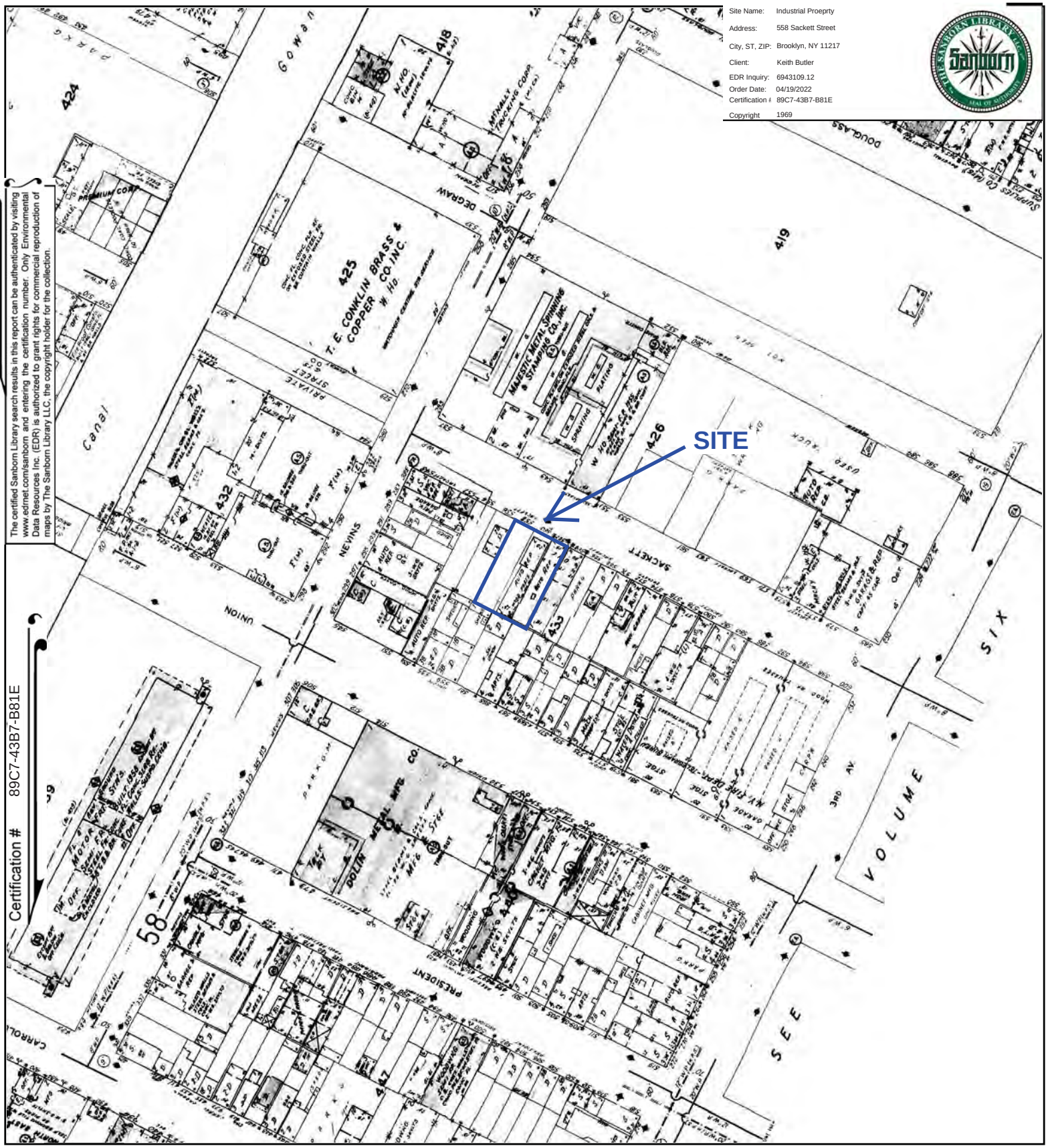

The certified Sanborn Library search results in this report can be authenticated by visiting www.edrnet.com/sanborn and entering the certification number. Only Environmental Data Resources Inc. (EDR) is authorized to grant rights for commercial reproduction of maps by The Sanborn Library LLC, the copyright holder for the collection.

Certification # 89C7-43B7-B81E

This Certified Sanborn Map combines the following sheets.
Outlined areas indicate map sheets within the collection.

0 Feet 150 300 600

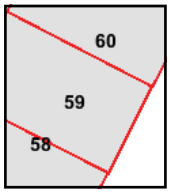

Volume 1, Sheet 60
Volume 1, Sheet 59
Volume 1, Sheet 58

N

Certified Sanborn® Map

1965

Site Name: Industrial Proeprty
Address: 558 Sackett Street
City, ST, ZIP: Brooklyn, NY 11217
Client: Keith Butler
EDR Inquiry: 6943109.12
Order Date: 04/19/2022
Certification # 89C7-43B7-B81E
Copyright 1965

The certified Sanborn Library search results in this report can be authenticated by visiting www.edrnet.com/sanborn and entering the certification number. Only Environmental Data Resources Inc. (EDR) is authorized to grant rights for commercial reproduction of maps by The Sanborn Library LLC, the copyright holder for the collection.

Certification # 89C7-43B7-B81E

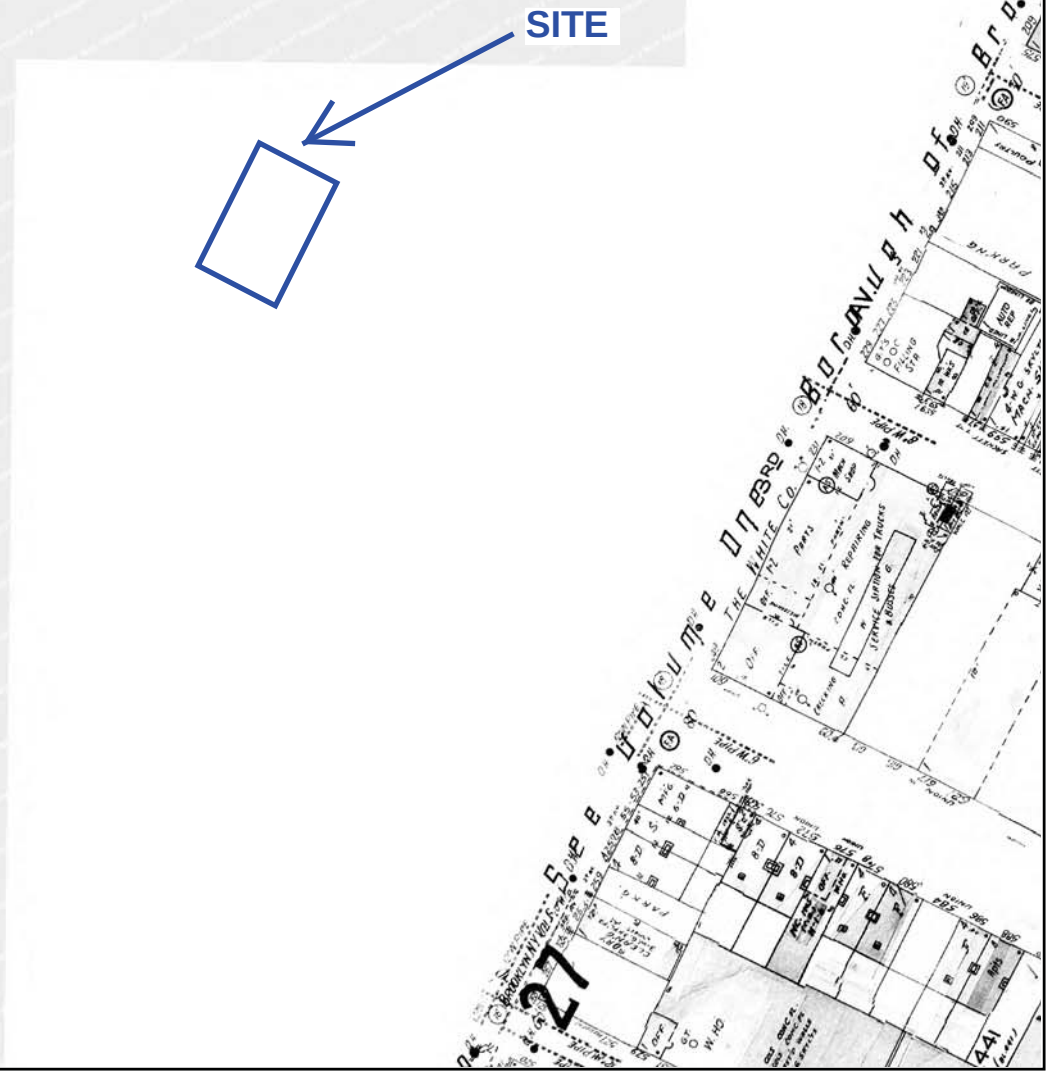

This Certified Sanborn Map combines the following sheets.
Outlined areas indicate map sheets within the collection.

0 Feet 150 300 600



N

Certified Sanborn® Map

1951

Site Name: Industrial Proeprty
Address: 558 Sackett Street
City, ST, ZIP: Brooklyn, NY 11217
Client: Keith Butler
EDR Inquiry: 6943109.12
Order Date: 04/19/2022
Certification # 89C7-43B7-B81E
Copyright 1951

The certified Sanborn Library search results in this report can be authenticated by visiting www.edrnet.com/sanborn and entering the certification number. Only Environmental Data Resources Inc. (EDR) is authorized to grant rights for commercial reproduction of maps by The Sanborn Library LLC, the copyright holder for the collection.

Certification # 89C7-43B7-B81E

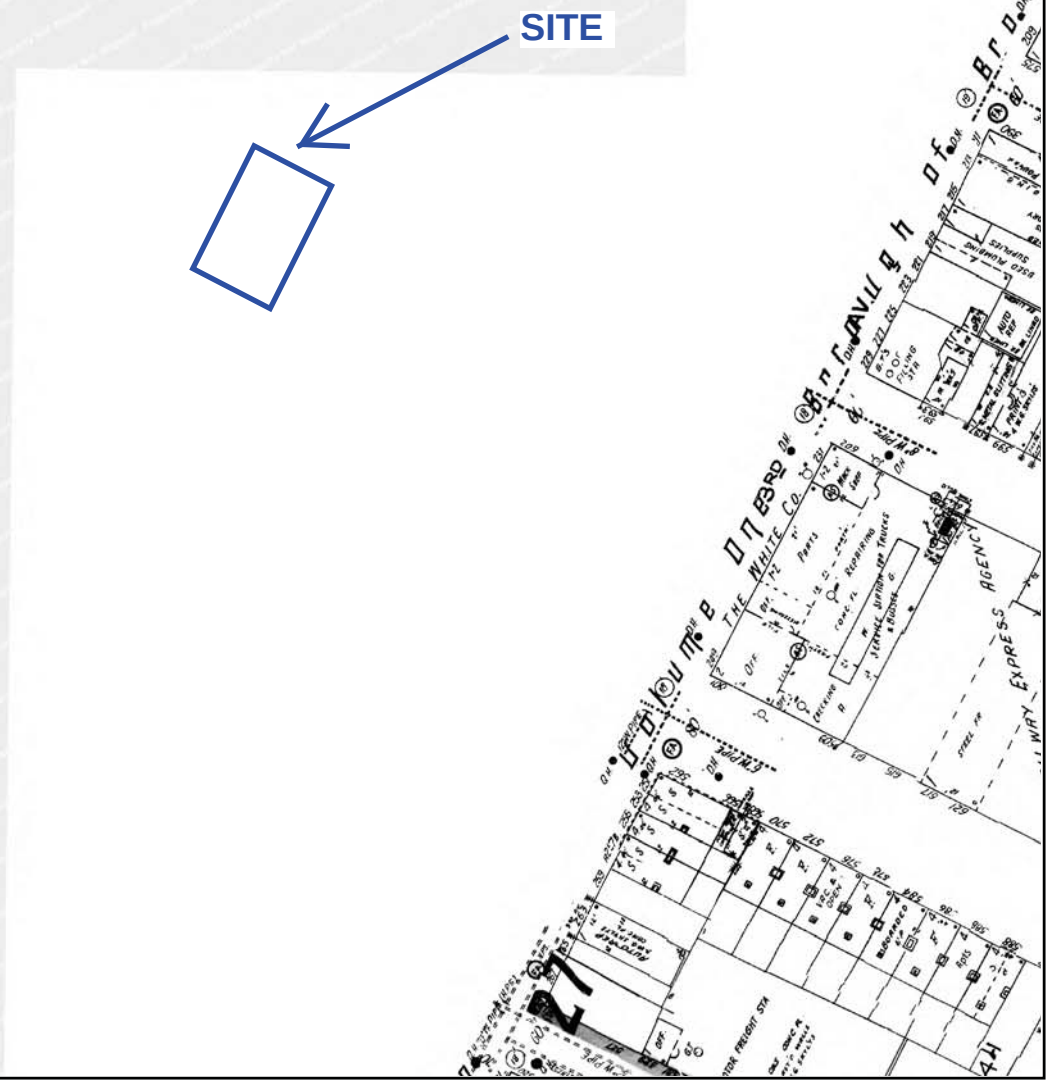

This Certified Sanborn Map combines the following sheets.
Outlined areas indicate map sheets within the collection.

0 Feet 150 300 600



N

Certified Sanborn® Map

1950

Site Name: Industrial Proeprty
Address: 558 Sackett Street
City, ST, ZIP: Brooklyn, NY 11217
Client: Keith Butler
EDR Inquiry: 6943109.12
Order Date: 04/19/2022
Certification # 89C7-43B7-B81E
Copyright 1950

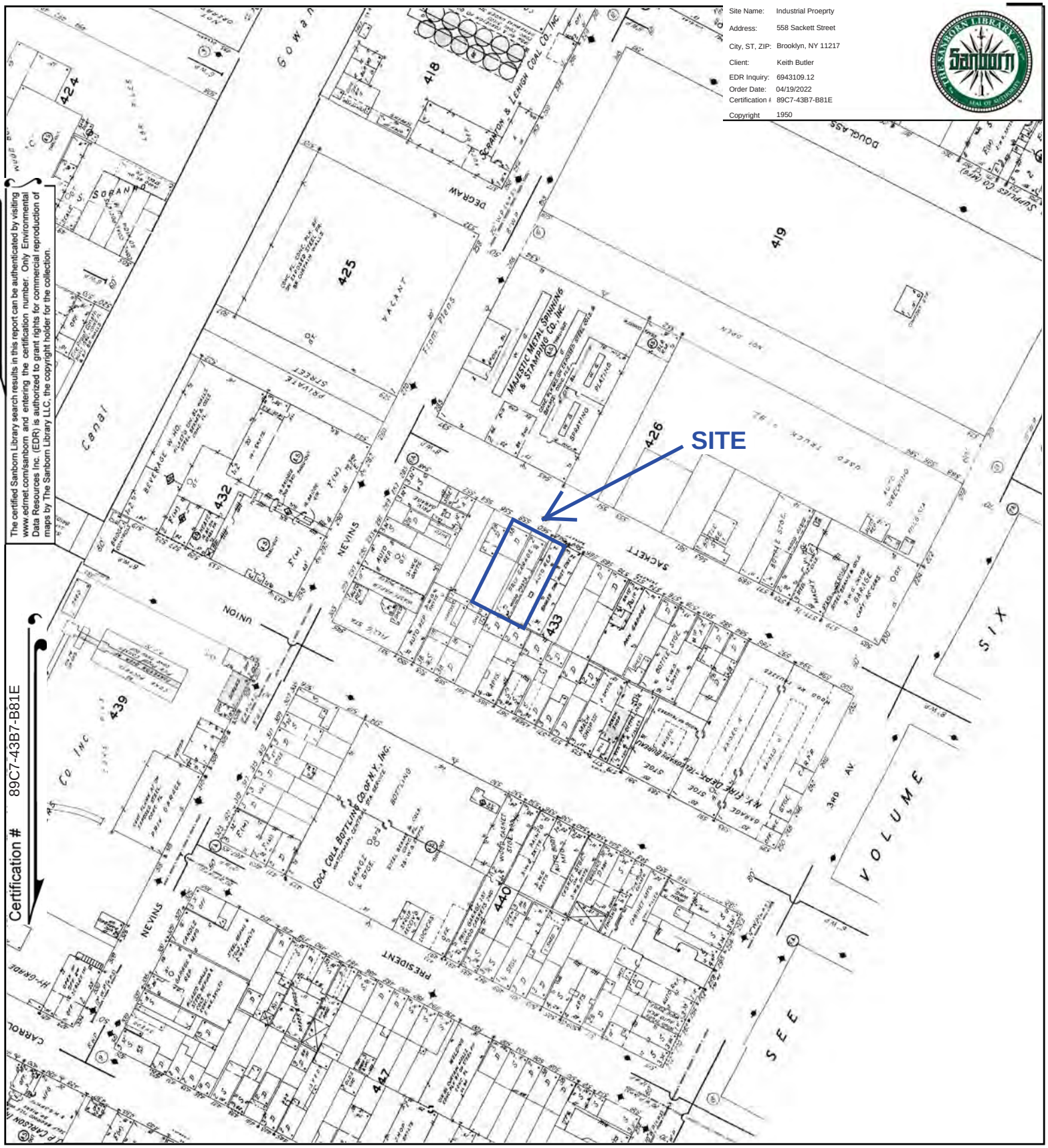

The certified Sanborn Library search results in this report can be authenticated by visiting www.edmet.com/sanborn and entering the certification number. Only Environmental Data Resources Inc. (EDR) is authorized to grant rights for commercial reproduction of maps by The Sanborn Library LLC, the copyright holder for the collection.

Certification # 89C7-43B7-B81E

This Certified Sanborn Map combines the following sheets.
Outlined areas indicate map sheets within the collection.

0 Feet 150 300 600

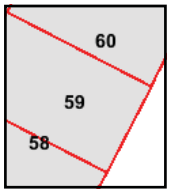

Volume 1, Sheet 60
Volume 1, Sheet 59
Volume 1, Sheet 58

N

Certified Sanborn® Map

1938

Site Name: Industrial Proeprty
Address: 558 Sackett Street
City, ST, ZIP: Brooklyn, NY 11217
Client: Keith Butler
EDR Inquiry: 6943109.12
Order Date: 04/19/2022
Certification # 89C7-43B7-B81E
Copyright 1938

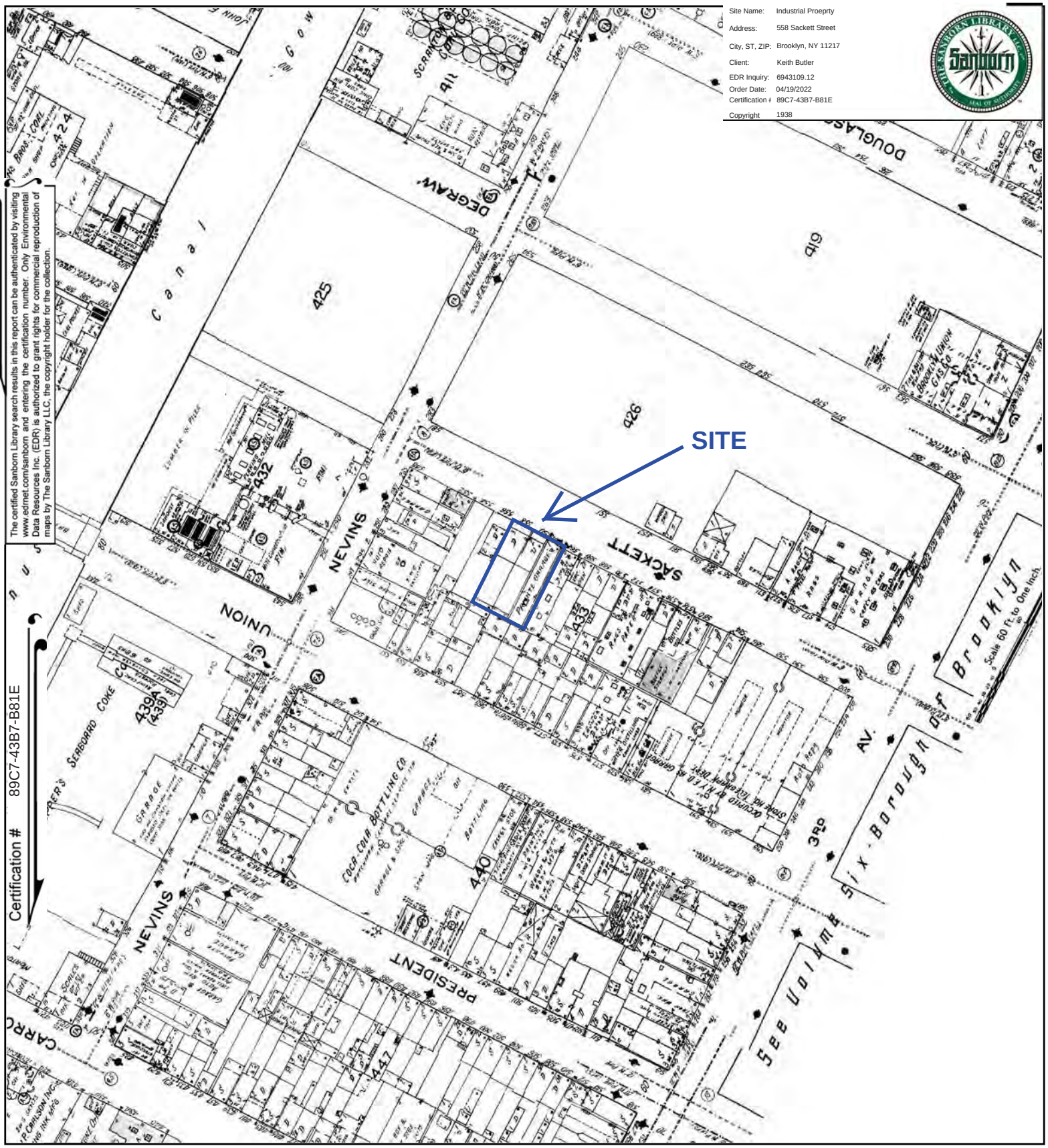

The certified Sanborn Library search results in this report can be authenticated by visiting www.edrnet.com/sanborn and entering the certification number. Only Environmental Data Resources Inc. (EDR) is authorized to grant rights for commercial reproduction of maps by The Sanborn Library LLC, the copyright holder for the collection.

Certification # 89C7-43B7-B81E

This Certified Sanborn Map combines the following sheets.
Outlined areas indicate map sheets within the collection.

0 Feet 150 300 600

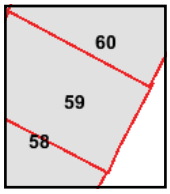

Volume 1, Sheet 60
Volume 1, Sheet 59
Volume 1, Sheet 58

N

Certified Sanborn® Map

1928

Site Name:	Industrial Proeprty
Address:	558 Sackett Street
City, ST, ZIP:	Brooklyn, NY 11217
Client:	Keith Butler
EDR Inquiry:	6943109.12
Order Date:	04/19/2022
Certification #	89C7-43B7-B81E
Copyright	1928

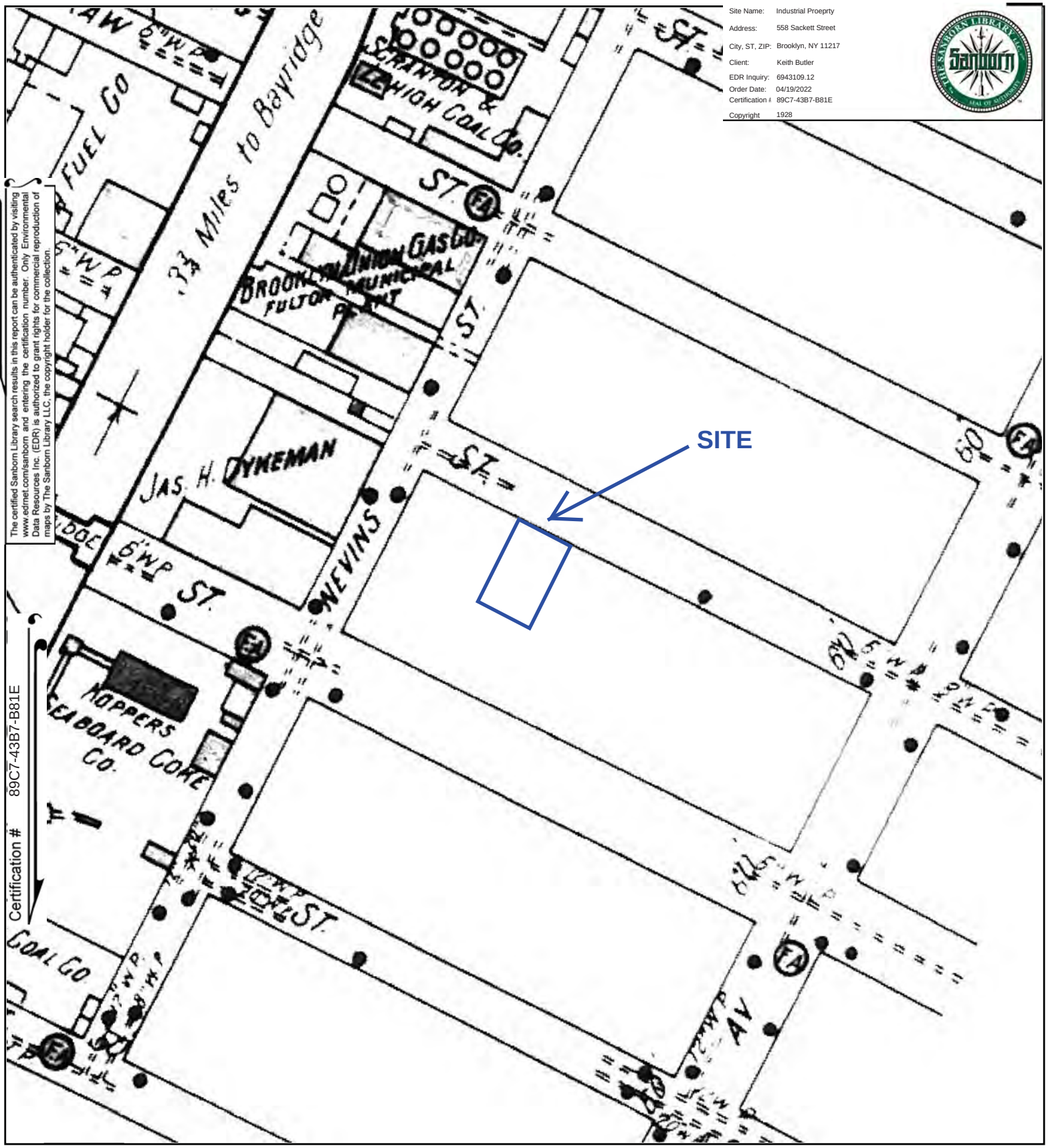

The certified Sanborn Library search results in this report can be authenticated by visiting www.edrnet.com/sanborn and entering the certification number. Only Environmental Data Resources Inc. (EDR) is authorized to grant rights for commercial reproduction of maps by The Sanborn Library LLC, the copyright holder for the collection.

Certification # 89C7-43B7-B81E

This Certified Sanborn Map combines the following sheets.
Outlined areas indicate map sheets within the collection.

0 Feet 150 300 600

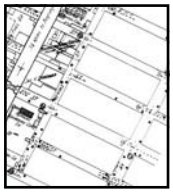

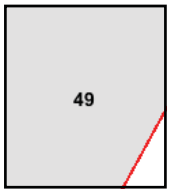

Volume Pier Maps, Sheet 49

N

Certified Sanborn® Map

1926

Site Name: Industrial Proeprty
Address: 558 Sackett Street
City, ST, ZIP: Brooklyn, NY 11217
Client: Keith Butler
EDR Inquiry: 6943109.12
Order Date: 04/19/2022
Certification # 89C7-43B7-B81E
Copyright 1926

The certified Sanborn Library search results in this report can be authenticated by visiting www.edrnet.com/sanborn and entering the certification number. Only Environmental Data Resources Inc. (EDR) is authorized to grant rights for commercial reproduction of maps by The Sanborn Library LLC, the copyright holder for the collection.

Certification # 89C7-43B7-B81E

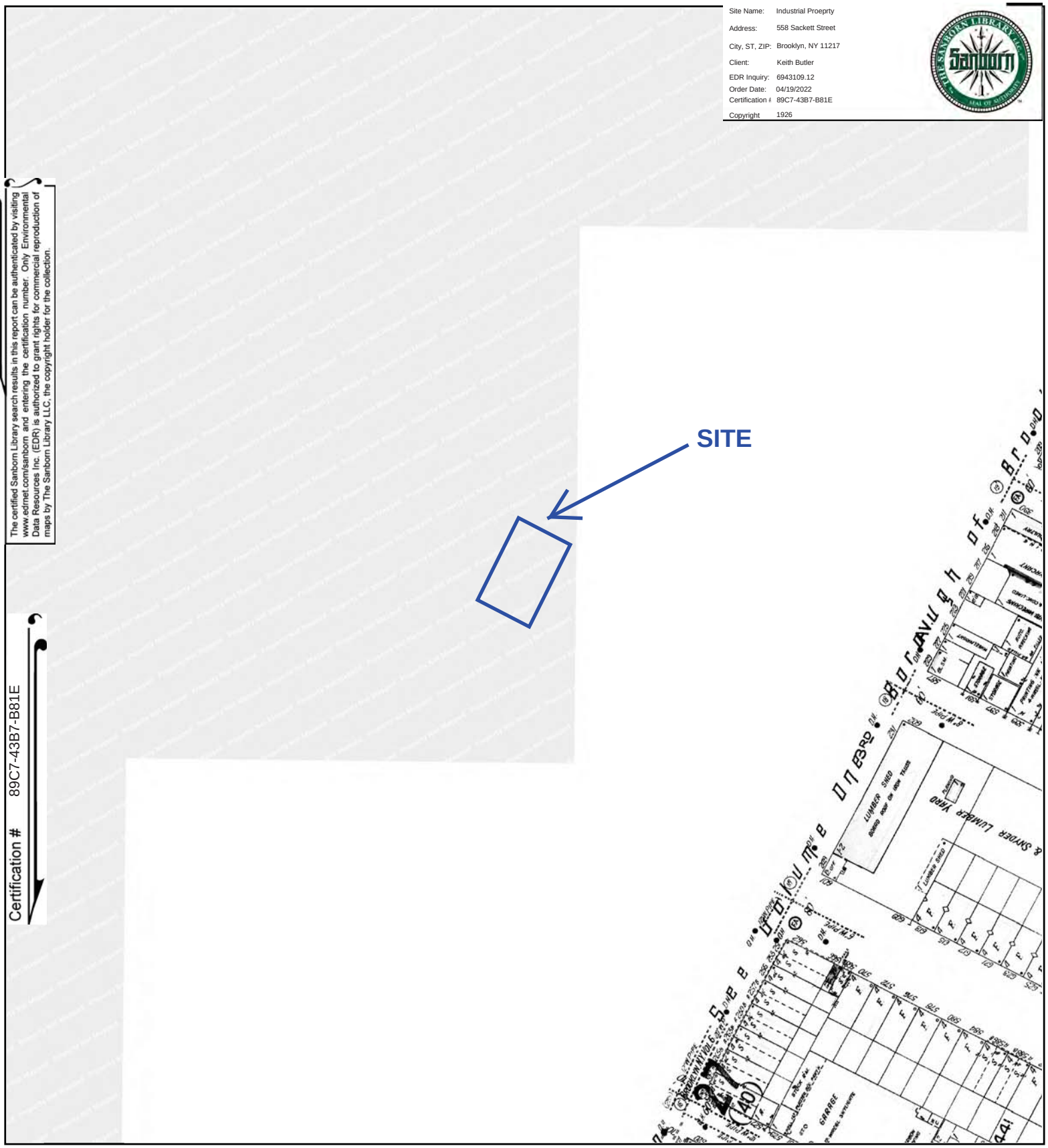

This Certified Sanborn Map combines the following sheets.
Outlined areas indicate map sheets within the collection.

0 Feet 150 300 600

N

Certified Sanborn® Map

1922

Site Name: Industrial Proeprty
Address: 558 Sackett Street
City, ST, ZIP: Brooklyn, NY 11217
Client: Keith Butler
EDR Inquiry: 6943109.12
Order Date: 04/19/2022
Certification # 89C7-43B7-B81E
Copyright 1922

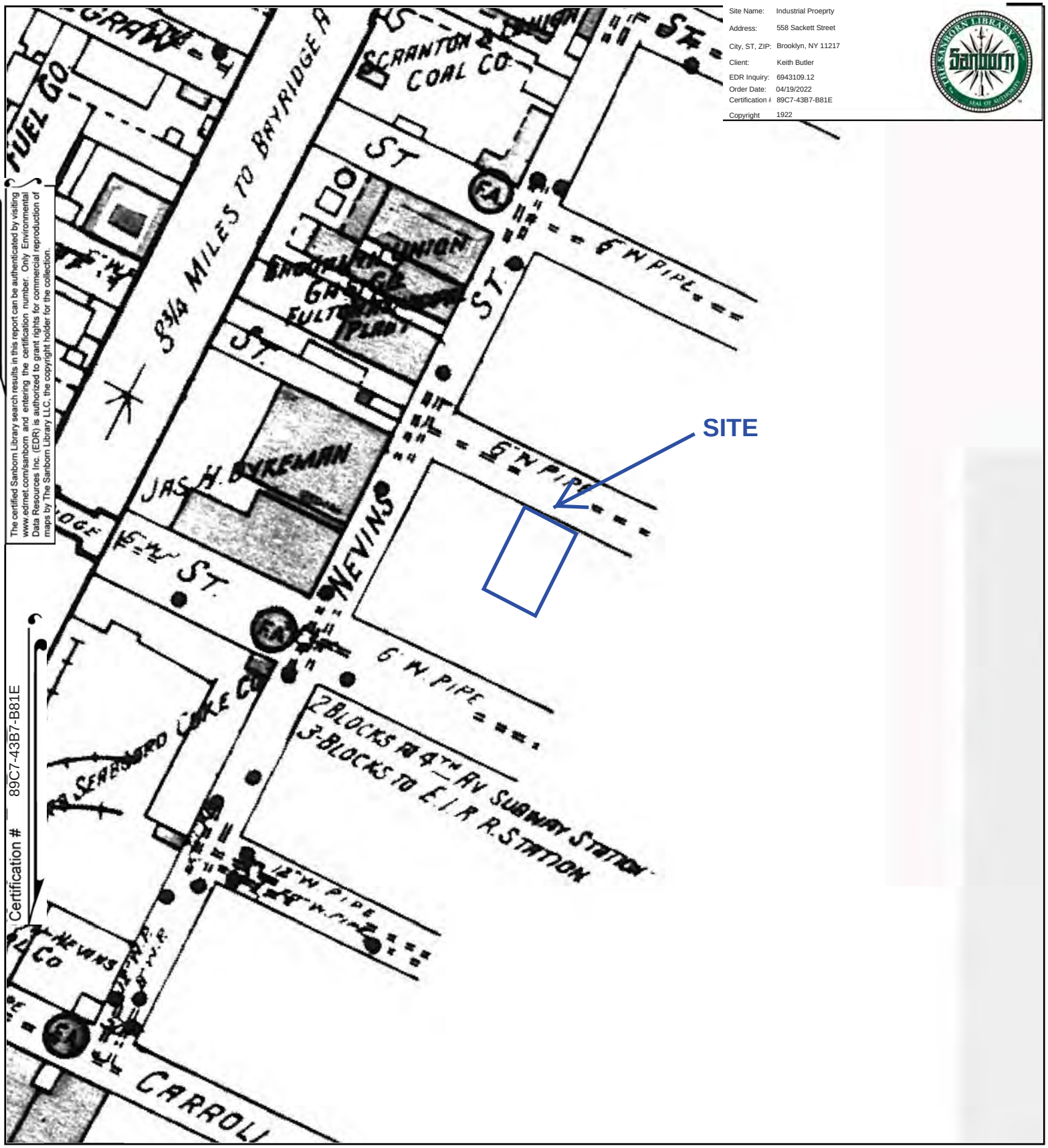

The certified Sanborn Library search results in this report can be authenticated by visiting www.edrnet.com/sanborn and entering the certification number. Only Environmental Data Resources Inc. (EDR) is authorized to grant rights for commercial reproduction of maps by The Sanborn Library LLC, the copyright holder for the collection.

Certification # 89C7-43B7-B81E

This Certified Sanborn Map combines the following sheets.
Outlined areas indicate map sheets within the collection.

0 Feet 150 300 600

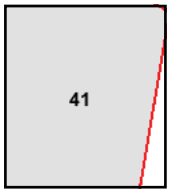

Volume Pier Maps, Sheet 41

N

Certified Sanborn® Map

1915

Site Name:	Industrial Proeprty
Address:	558 Sackett Street
City, ST, ZIP:	Brooklyn, NY 11217
Client:	Keith Butler
EDR Inquiry:	6943109.12
Order Date:	04/19/2022
Certification #	89C7-43B7-B81E
Copyright	1915

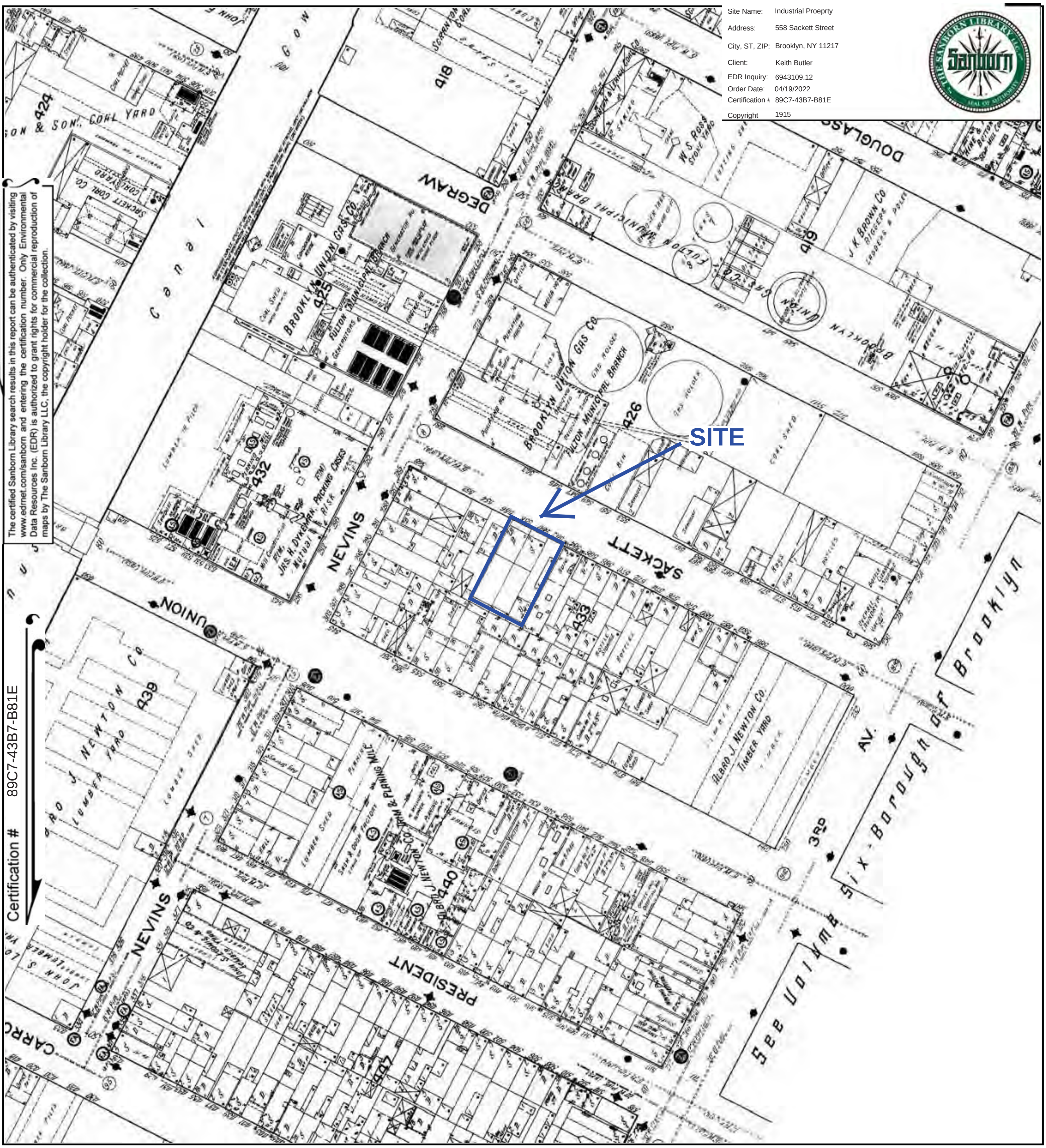

The certified Sanborn Library search results in this report can be authenticated by visiting www.edrnet.com/sanborn and entering the certification number. Only Environmental Data Resources Inc. (EDR) is authorized to grant rights for commercial reproduction of maps by The Sanborn Library LLC, the copyright holder for the collection.

Certification # 89C7-43B7-B81E

This Certified Sanborn Map combines the following sheets.
Outlined areas indicate map sheets within the collection.

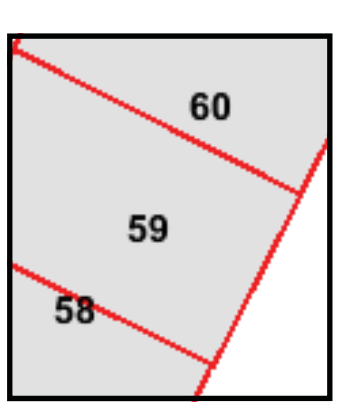

Volume 1, Sheet 60
Volume 1, Sheet 59
Volume 1, Sheet 58

0 Feet 150 300 600

N

Certified Sanborn® Map

1906

Site Name: Industrial Proeprty
Address: 558 Sackett Street
City, ST, ZIP: Brooklyn, NY 11217
Client: Keith Butler
EDR Inquiry: 6943109.12
Order Date: 04/19/2022
Certification # 89C7-43B7-B81E
Copyright 1906

The certified Sanborn Library search results in this report can be authenticated by visiting www.edrnet.com/sanborn and entering the certification number. Only Environmental Data Resources Inc. (EDR) is authorized to grant rights for commercial reproduction of maps by The Sanborn Library LLC, the copyright holder for the collection.

Certification # 89C7-43B7-B81E

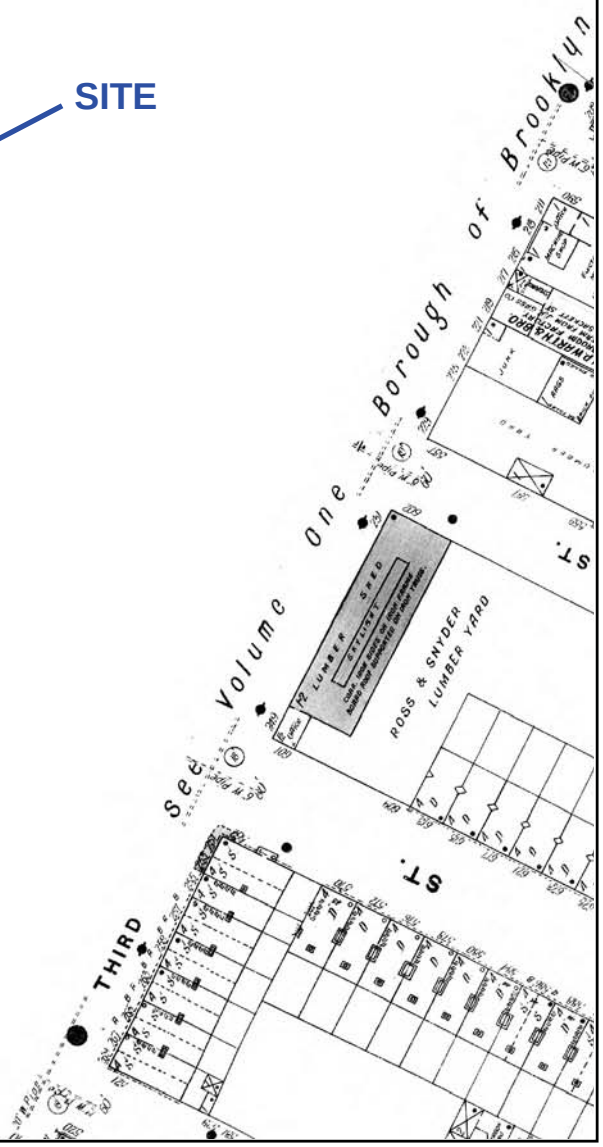

This Certified Sanborn Map combines the following sheets.
Outlined areas indicate map sheets within the collection.

0 Feet 150 300 600

N

Certified Sanborn® Map

1904

Site Name: Industrial Proeprty
Address: 558 Sackett Street
City, ST, ZIP: Brooklyn, NY 11217
Client: Keith Butler
EDR Inquiry: 6943109.12
Order Date: 04/19/2022
Certification #: 89C7-43B7-B81E
Copyright 1904

The certified Sanborn Library search results in this report can be authenticated by visiting www.edmet.com/sanborn and entering the certification number. Only Environmental Data Resources Inc. (EDR) is authorized to grant rights for commercial reproduction of maps by The Sanborn Library LLC, the copyright holder for the collection.

Certification # 89C7-43B7-B81E

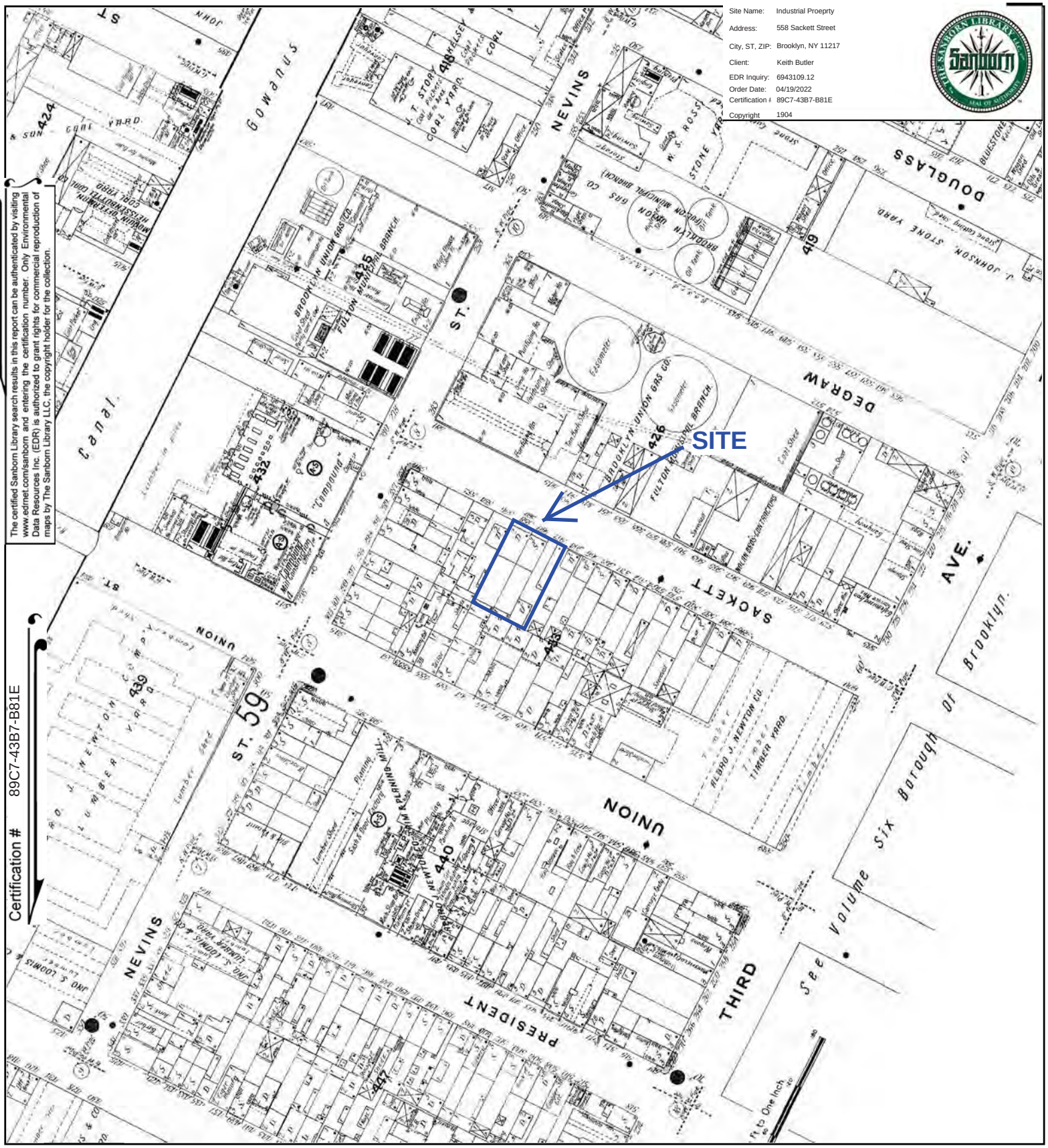

This Certified Sanborn Map combines the following sheets.
Outlined areas indicate map sheets within the collection.

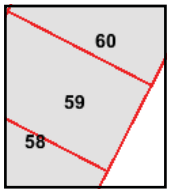

Volume 1, Sheet 60
Volume 1, Sheet 59
Volume 1, Sheet 58

0 Feet 150 300 600

N

Certified Sanborn® Map

1888

Site Name: Industrial Proeprty
Address: 558 Sackett Street
City, ST, ZIP: Brooklyn, NY 11217
Client: Keith Butler
EDR Inquiry: 6943109.12
Order Date: 04/19/2022
Certification # 89C7-43B7-B81E
Copyright 1888

The certified Sanborn Library search results in this report can be authenticated by visiting www.edrnet.com/sanborn and entering the certification number. Only Environmental Data Resources Inc. (EDR) is authorized to grant rights for commercial reproduction of maps by The Sanborn Library LLC, the copyright holder for the collection.

Certification # 89C7-43B7-B81E

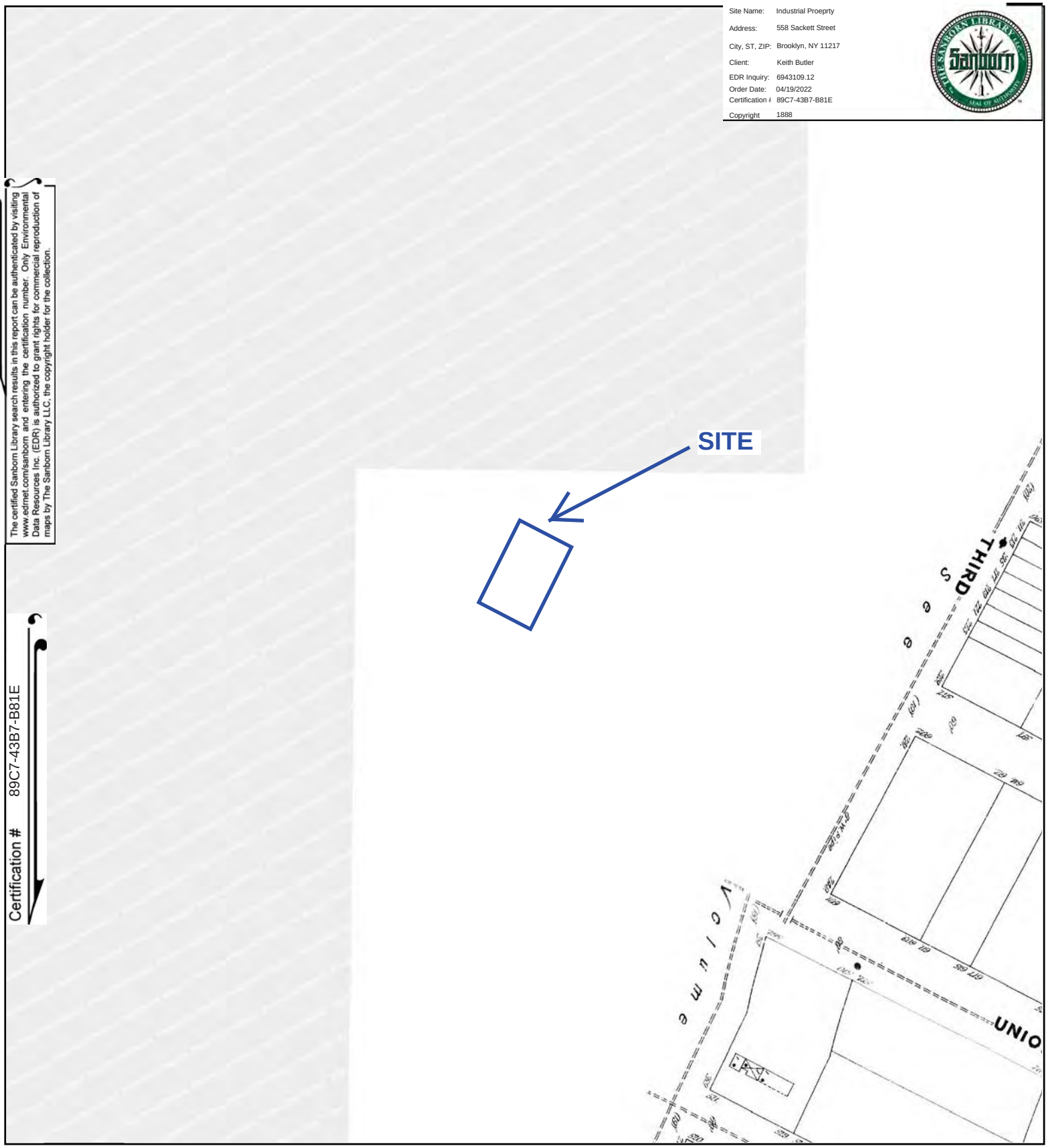

This Certified Sanborn Map combines the following sheets.
Outlined areas indicate map sheets within the collection.

0 Feet 150 300 600



N

Certified Sanborn® Map

1886

Site Name: Industrial Proeprty
Address: 558 Sackett Street
City, ST, ZIP: Brooklyn, NY 11217
Client: Keith Butler
EDR Inquiry: 6943109.12
Order Date: 04/19/2022
Certification # 89C7-43B7-B81E
Copyright 1886

The certified Sanborn Library search results in this report can be authenticated by visiting www.edmet.com/sanborn and entering the certification number. Only Environmental Data Resources Inc. (EDR) is authorized to grant rights for commercial reproduction of maps by The Sanborn Library LLC, the copyright holder for the collection.

Certification # 89C7-43B7-B81E

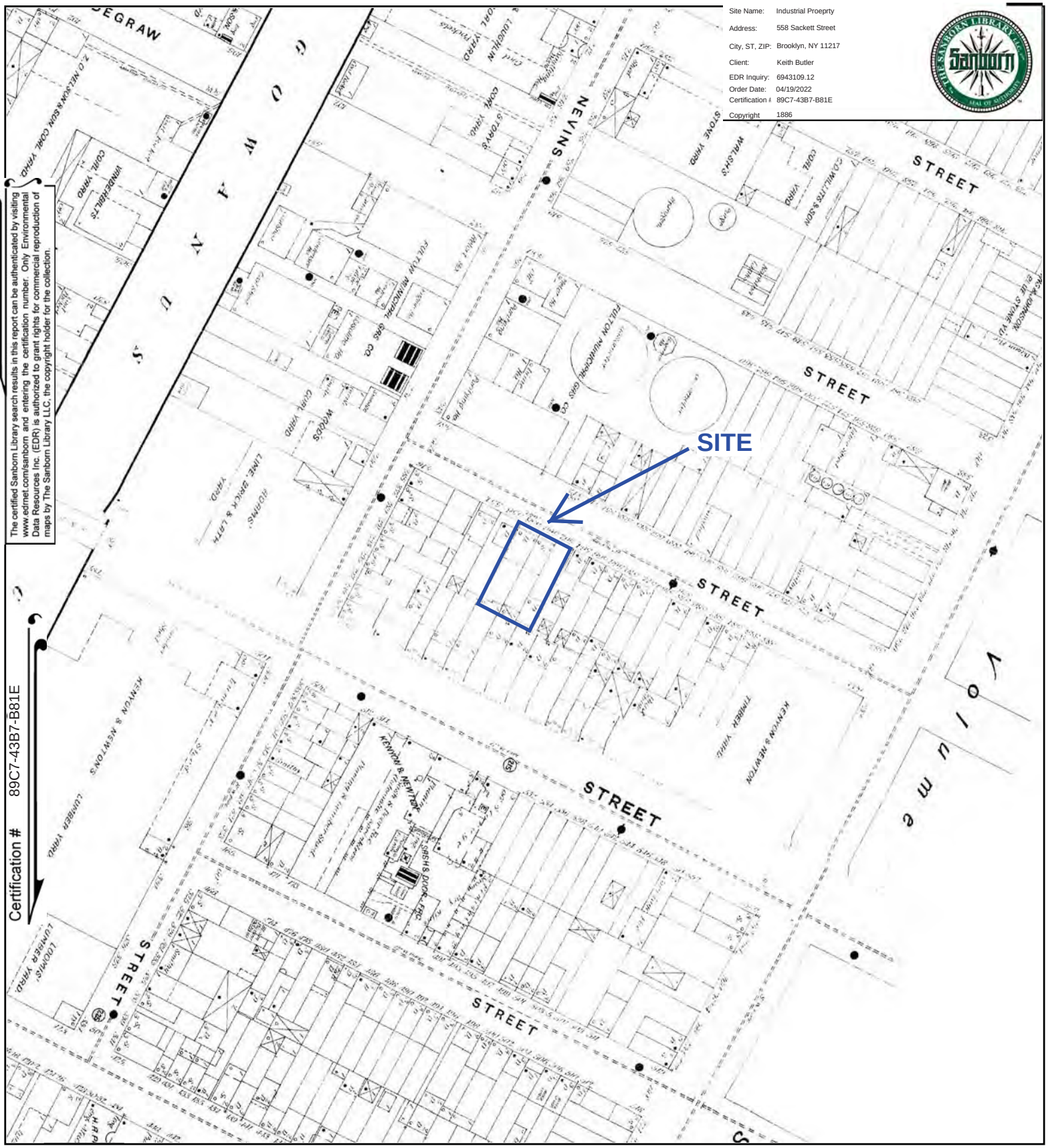

This Certified Sanborn Map combines the following sheets.
Outlined areas indicate map sheets within the collection.

0 Feet 150 300 600

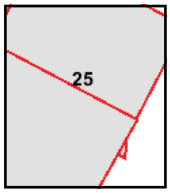

Volume 1, Sheet 25
Volume 1, Sheet 25

N

Commercial Property

224 3rd Avenue

Brooklyn, NY 11217

Inquiry Number: 6943109.8

April 15, 2022

The EDR Aerial Photo Decade Package

6 Armstrong Road, 4th floor
Shelton, CT 06484
Toll Free: 800.352.0050
www.edrnet.com

EDR Aerial Photo Decade Package

04/15/22

Site Name:

Commercial Property
224 3rd Avenue
Brooklyn, NY 11217
EDR Inquiry # 6943109.8

Client Name:

Keith Butler
73 Ramble Lane
Levittown, NY 11756
Contact: Keith Butler

Environmental Data Resources, Inc. (EDR) Aerial Photo Decade Package is a screening tool designed to assist environmental professionals in evaluating potential liability on a target property resulting from past activities. EDR's professional researchers provide digitally reproduced historical aerial photographs, and when available, provide one photo per decade.

Search Results:

Year	Scale	Details	Source
2017	1"=500'	Flight Year: 2017	USDA/NAIP
2013	1"=500'	Flight Year: 2013	USDA/NAIP
2009	1"=500'	Flight Year: 2009	USDA/NAIP
2006	1"=500'	Flight Year: 2006	USDA/NAIP
1994	1"=500'	Acquisition Date: April 04, 1994	USGS/DOQQ
1991	1"=500'	Flight Date: March 09, 1991	NAPP
1984	1"=500'	Flight Date: March 26, 1984	USDA
1980	1"=500'	Flight Date: July 25, 1980	NOAA
1974	1"=500'	Flight Date: October 19, 1974	NOAA
1971	1"=500'	Flight Date: April 15, 1971	NOAA
1966	1"=500'	Flight Date: February 23, 1966	USGS
1961	1"=500'	Flight Date: April 12, 1961	EDR Proprietary Aerial Viewpoint
1954	1"=500'	Flight Date: February 18, 1954	USGS
1951	1"=500'	Flight Date: April 07, 1951	EDR Proprietary Aerial Viewpoint
1943	1"=500'	Flight Date: December 23, 1943	USC&GS
1940	1"=500'	Flight Date: April 06, 1940	EDR Proprietary Aerial Viewpoint
1924	1"=500'	Flight Date: July 01, 1924	FAIR

When delivered electronically by EDR, the aerial photo images included with this report are for ONE TIME USE ONLY. Further reproduction of these aerial photo images is prohibited without permission from EDR. For more information contact your EDR Account Executive.

Disclaimer - Copyright and Trademark Notice

This Report contains certain information obtained from a variety of public and other sources reasonably available to Environmental Data Resources, Inc. It cannot be concluded from this Report that coverage information for the target and surrounding properties does not exist from other sources. NO WARRANTY EXPRESSED OR IMPLIED, IS MADE WHATSOEVER IN CONNECTION WITH THIS REPORT. ENVIRONMENTAL DATA RESOURCES, INC. SPECIFICALLY DISCLAIMS THE MAKING OF ANY SUCH WARRANTIES, INCLUDING WITHOUT LIMITATION, MERCHANTABILITY OR FITNESS FOR A PARTICULAR USE OR PURPOSE. ALL RISK IS ASSUMED BY THE USER. IN NO EVENT SHALL ENVIRONMENTAL DATA RESOURCES, INC. BE LIABLE TO ANYONE, WHETHER ARISING OUT OF ERRORS OR OMISSIONS, NEGLIGENCE, ACCIDENT OR ANY OTHER CAUSE, FOR ANY LOSS OF DAMAGE, INCLUDING, WITHOUT LIMITATION, SPECIAL, INCIDENTAL, CONSEQUENTIAL, OR EXEMPLARY DAMAGES. ANY LIABILITY ON THE PART OF ENVIRONMENTAL DATA RESOURCES, INC. IS STRICTLY LIMITED TO A REFUND OF THE AMOUNT PAID FOR THIS REPORT. Purchaser accepts this Report "AS IS". Any analyses, estimates, ratings, environmental risk levels or risk codes provided in this Report are provided for illustrative purposes only, and are not intended to provide, nor should they be interpreted as providing any facts regarding, or prediction or forecast of, any environmental risk for any property. Only a Phase I Environmental Site Assessment performed by an environmental professional can provide information regarding the environmental risk for any property. Additionally, the information provided in this Report is not to be construed as legal advice.

Copyright 2022 by Environmental Data Resources, Inc. All rights reserved. Reproduction in any media or format, in whole or in part, of any report or map of Environmental Data Resources, Inc., or its affiliates, is prohibited without prior written permission.

EDR and its logos (including Sanborn and Sanborn Map) are trademarks of Environmental Data Resources, Inc. or its affiliates. All other trademarks used herein are the property of their respective owners.

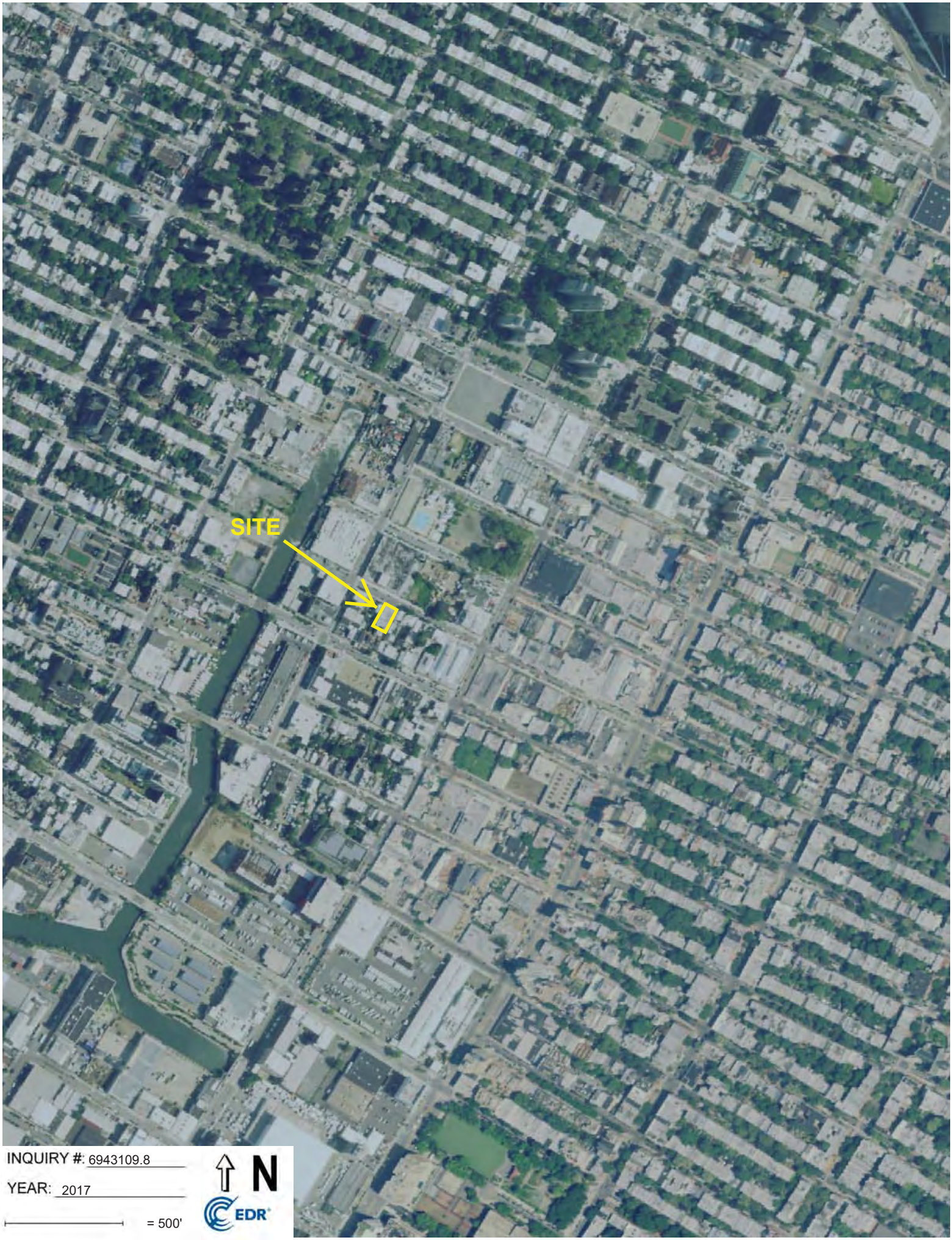
SITE
INQUIRY #: 6943109.8
YEAR: 2017
= 500'
N
EDR

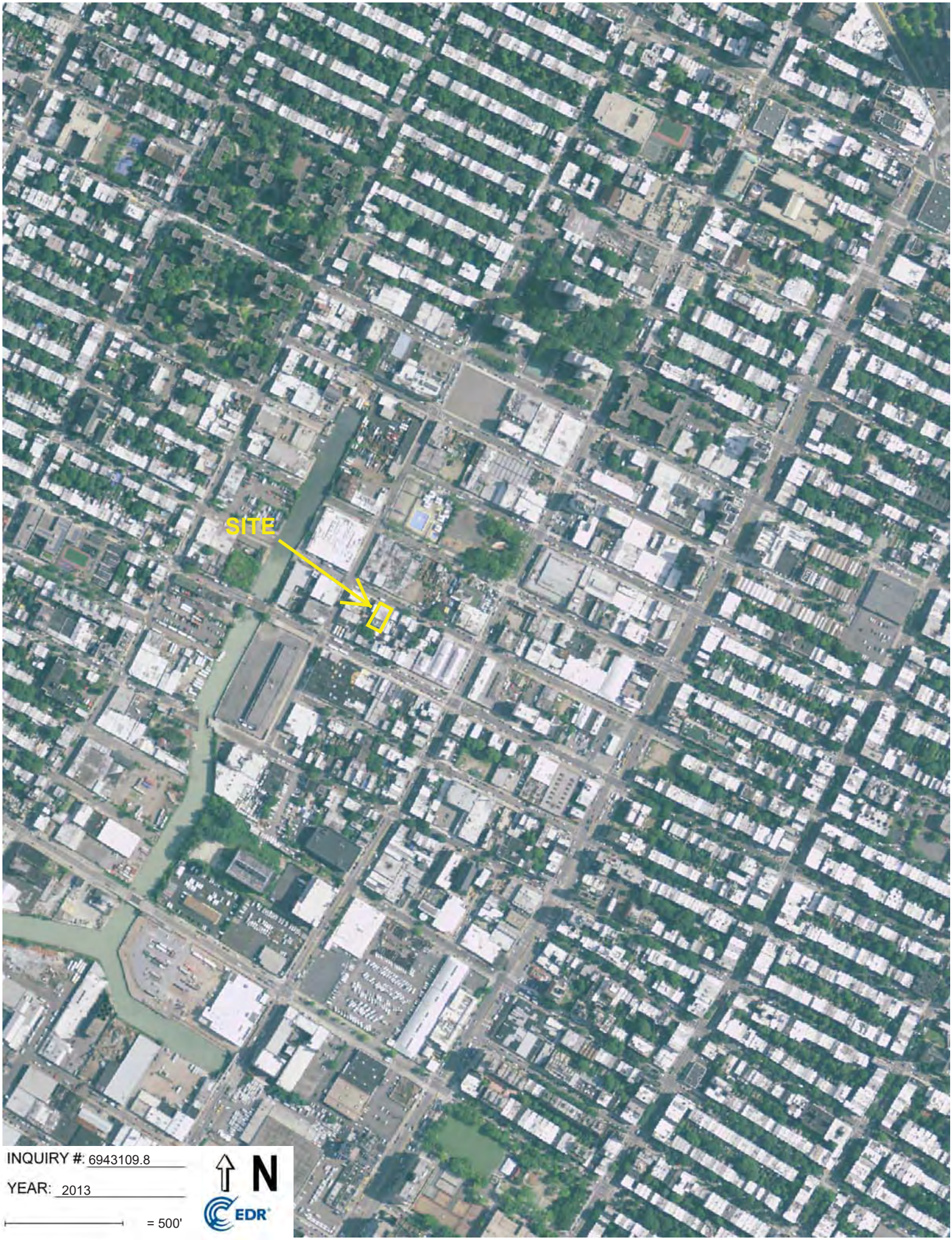
SITE
INQUIRY #: 6943109.8
YEAR: 2013
= 500'
N
EDR

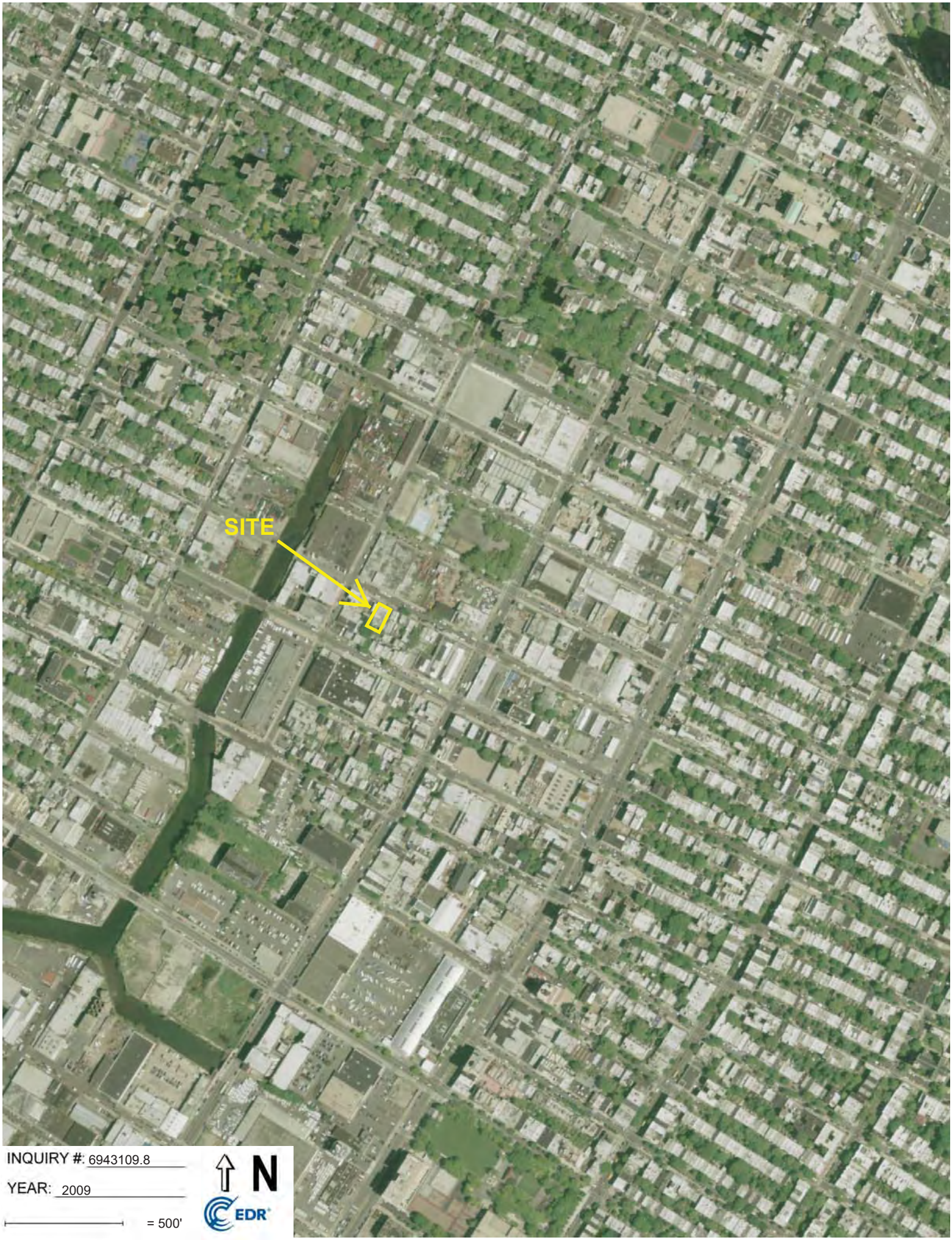
SITE
INQUIRY #: 6943109.8
YEAR: 2009
= 500'
N
EDR

SITE
INQUIRY #: 6943109.8
YEAR: 2006
= 500'
N
EDR

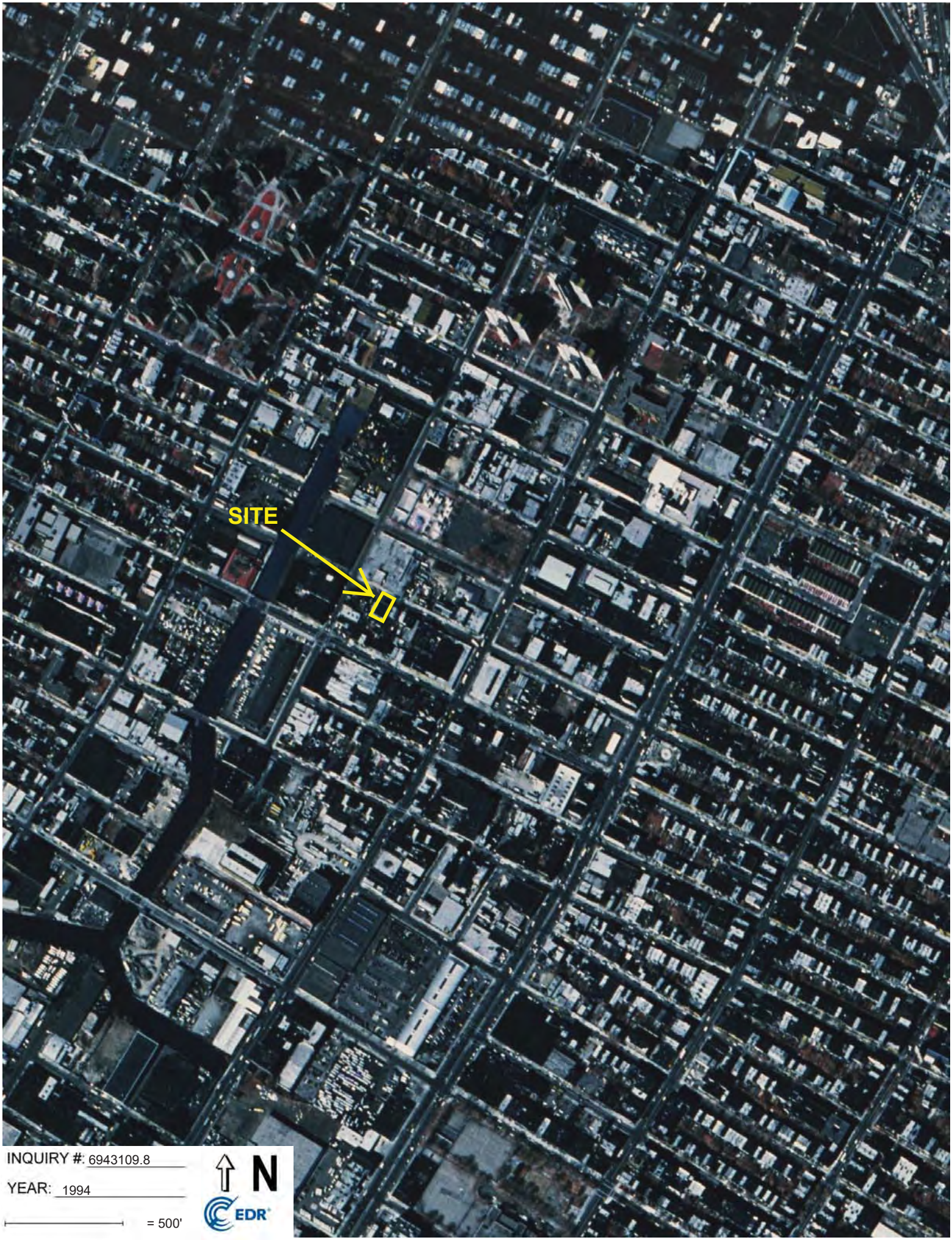
SITE
INQUIRY #: 6943109.8
YEAR: 1994
= 500'
N
EDR

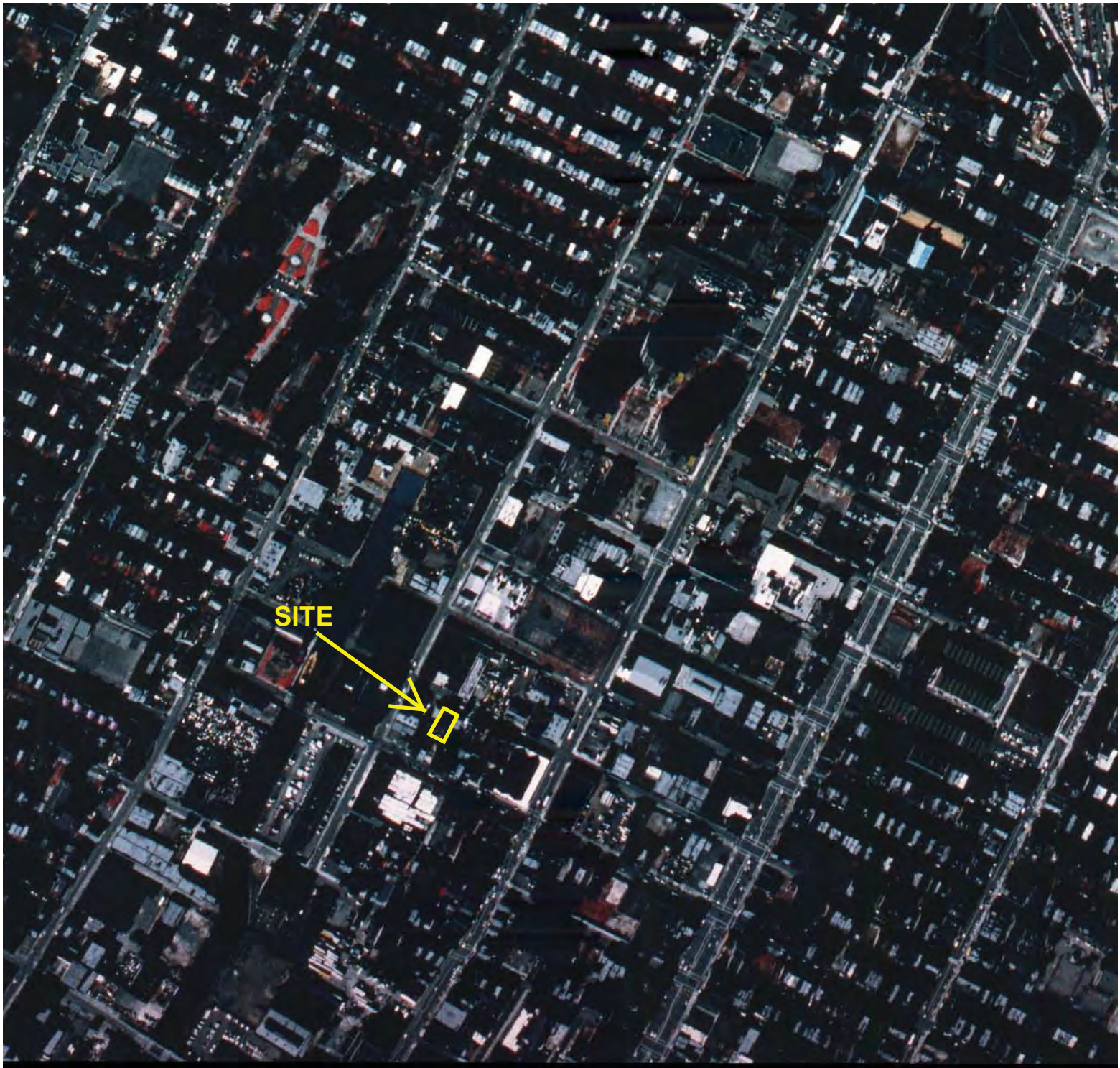

INQUIRY #: 6943109.8

YEAR: 1991

= 500'

N

EDR

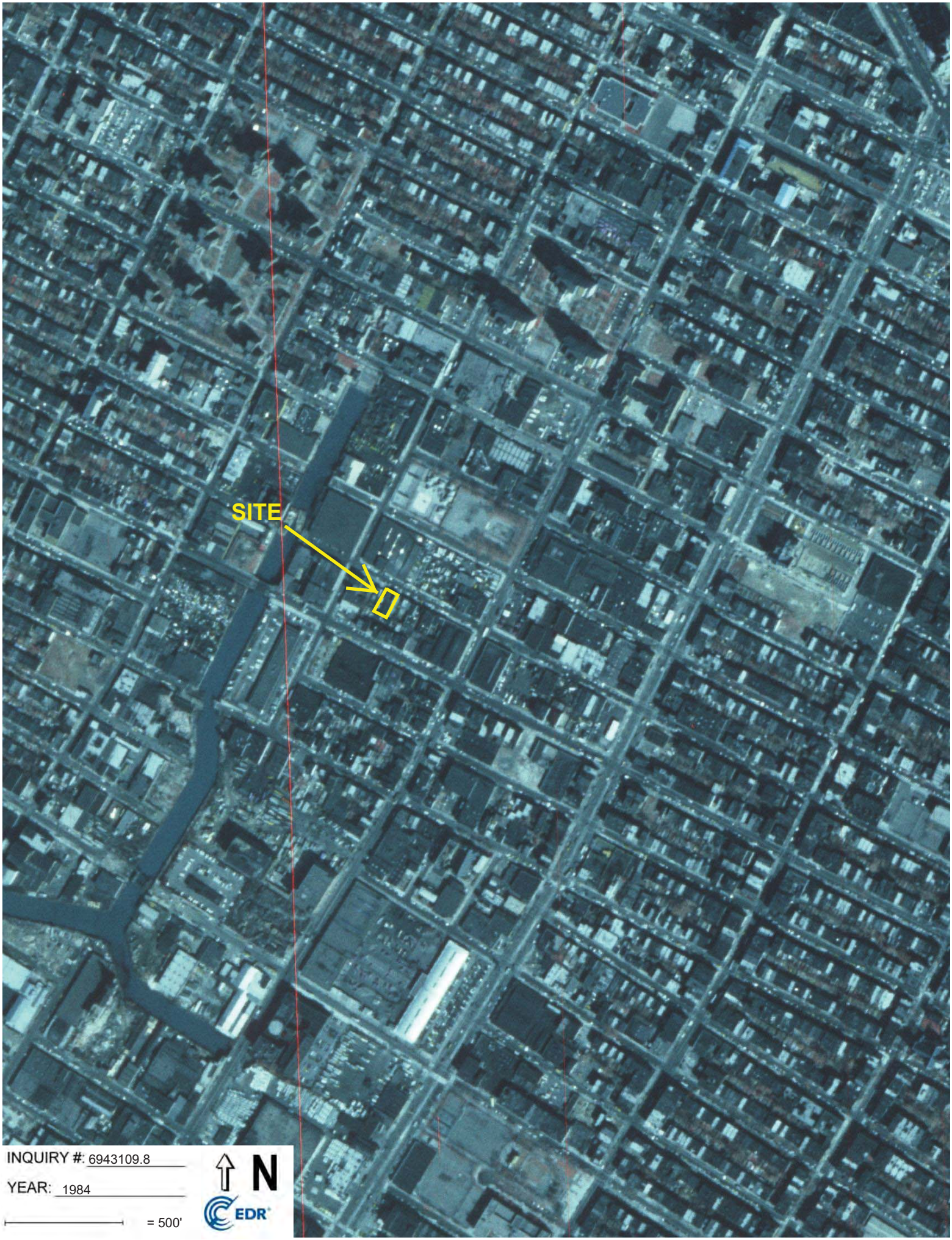
SITE
INQUIRY #: 6943109.8
YEAR: 1984
= 500'
N
EDR

SITE
INQUIRY #: 6943109.8
YEAR: 1980
= 500'
N
EDR

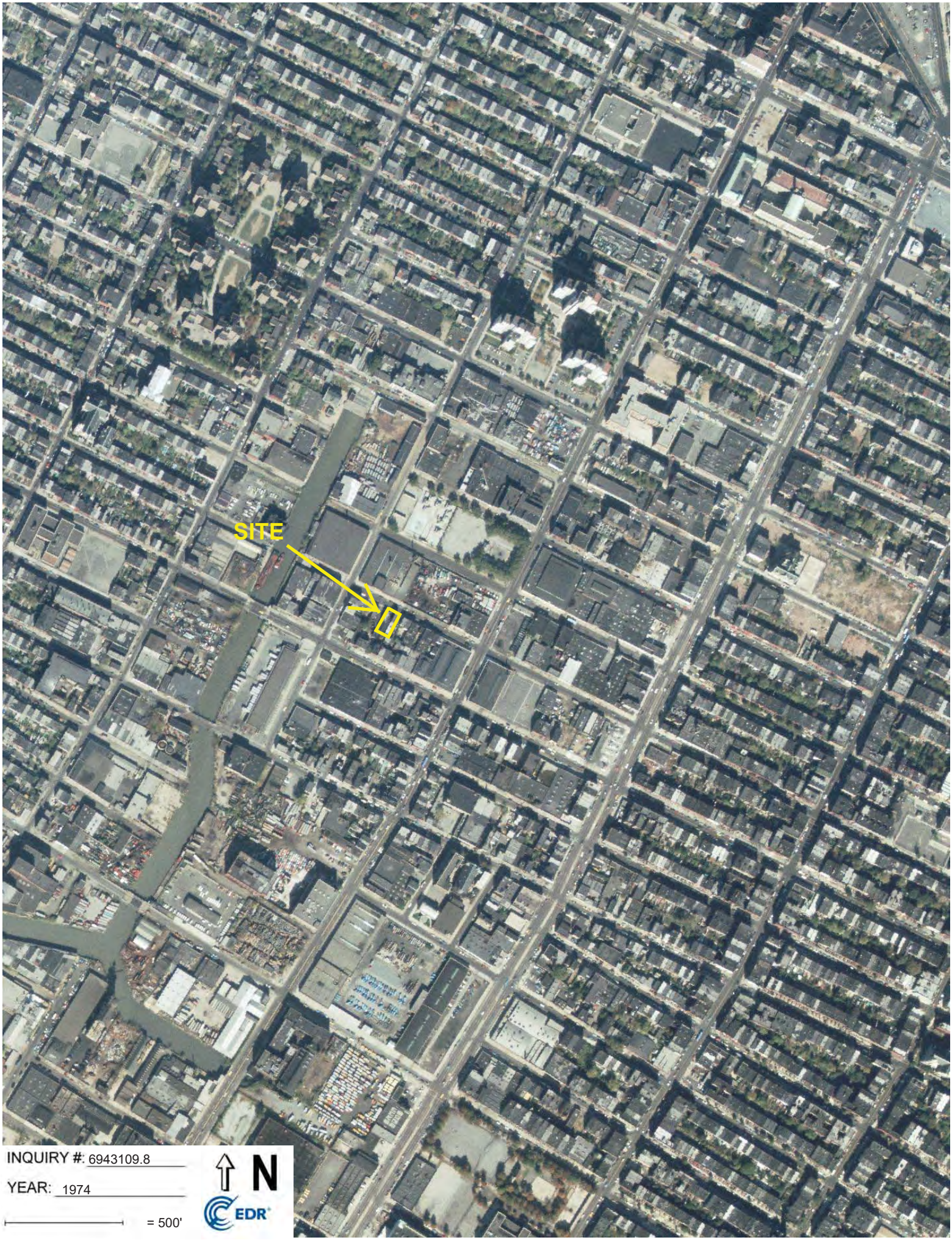
SITE
INQUIRY #: 6943109.8
YEAR: 1974
= 500'
N
EDR

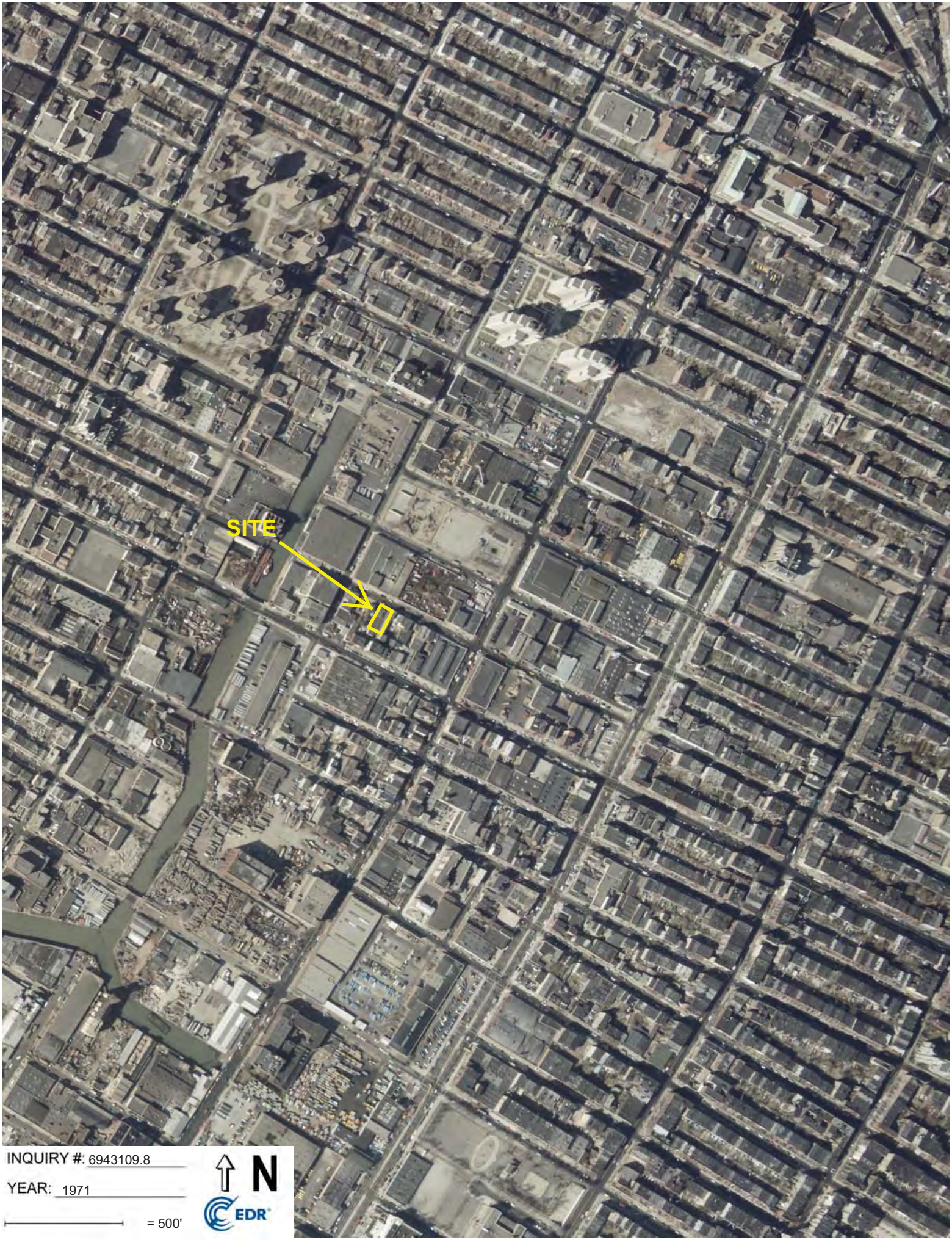
SITE
INQUIRY #: 6943109.8
YEAR: 1971
= 500'
N
EDR

SITE
INQUIRY #: 6943109.8
YEAR: 1966
= 500'
N
EDR

SITE
INQUIRY #: 6943109.8
YEAR: 1961
= 500'
N
EDR

SITE
INQUIRY #: 6943109.8
YEAR: 1954
= 500'
N
EDR

SITE
INQUIRY #: 6943109.8
YEAR: 1951
= 500'
N
EDR


SITE
INQUIRY #: 6943109.8
YEAR: 1943
= 500'
N
EDR


SITE
INQUIRY #: 6943109.8
YEAR: 1940
= 500'
N
EDR

SITE
INQUIRY #: 6943109.8
YEAR: 1924
= 500'
N
EDR

Commercial Property

224 3rd Avenue

Brooklyn, NY 11217

Inquiry Number: 6943109.4

April 15, 2022

EDR Historical Topo Map Report

with QuadMatch™

6 Armstrong Road, 4th floor
Shelton, CT 06484
Toll Free: 800.352.0050
www.edrnet.com

EDR Historical Topo Map Report

04/15/22

Site Name:	Client Name:
Commercial Property	Keith Butler
224 3rd Avenue	73 Ramble Lane
Brooklyn, NY 11217	Levittown, NY 11756
EDR Inquiry # 6943109.4	Contact: Keith Butler

EDR Topographic Map Library has been searched by EDR and maps covering the target property location as provided by Keith Butler were identified for the years listed below. EDR's Historical Topo Map Report is designed to assist professionals in evaluating potential liability on a target property resulting from past activities. EDRs Historical Topo Map Report includes a search of a collection of public and private color historical topographic maps, dating back to the late 1800s.

Search Results:

P.O.# NA

Project: BEC2007

Coordinates:

Latitude:	40.679284 40° 40' 45" North
Longitude:	-73.985115 -73° 59' 6" West
UTM Zone:	Zone 18 North
UTM X Meters:	585766.45
UTM Y Meters:	4503650.69
Elevation:	17.00' above sea level

Maps Provided:

2019	1900
2016	1898
2014, 2013	1897
1995	
1979, 1981	
1967	
1955, 1956	
1947	

Disclaimer - Copyright and Trademark Notice

This Report contains certain information obtained from a variety of public and other sources reasonably available to Environmental Data Resources, Inc. It cannot be concluded from this Report that coverage information for the target and surrounding properties does not exist from other sources. NO WARRANTY EXPRESSED OR IMPLIED, IS MADE WHATSOEVER IN CONNECTION WITH THIS REPORT. ENVIRONMENTAL DATA RESOURCES, INC. SPECIFICALLY DISCLAIMS THE MAKING OF ANY SUCH WARRANTIES, INCLUDING WITHOUT LIMITATION, MERCHANTABILITY OR FITNESS FOR A PARTICULAR USE OR PURPOSE. ALL RISK IS ASSUMED BY THE USER. IN NO EVENT SHALL ENVIRONMENTAL DATA RESOURCES, INC. BE LIABLE TO ANYONE, WHETHER ARISING OUT OF ERRORS OR OMISSIONS, NEGLIGENCE, ACCIDENT OR ANY OTHER CAUSE, FOR ANY LOSS OF DAMAGE, INCLUDING, WITHOUT LIMITATION, SPECIAL, INCIDENTAL, CONSEQUENTIAL, OR EXEMPLARY DAMAGES. ANY LIABILITY ON THE PART OF ENVIRONMENTAL DATA RESOURCES, INC. IS STRICTLY LIMITED TO A REFUND OF THE AMOUNT PAID FOR THIS REPORT. Purchaser accepts this Report "AS IS". Any analyses, estimates, ratings, environmental risk levels or risk codes provided in this Report are provided for illustrative purposes only, and are not intended to provide, nor should they be interpreted as providing any facts regarding, or prediction or forecast of, any environmental risk for any property. Only a Phase I Environmental Site Assessment performed by an environmental professional can provide information regarding the environmental risk for any property. Additionally, the information provided in this Report is not to be construed as legal advice.

Copyright 2022 by Environmental Data Resources, Inc. All rights reserved. Reproduction in any media or format, in whole or in part, of any report or map of Environmental Data Resources, Inc., or its affiliates, is prohibited without prior written permission.

EDR and its logos (including Sanborn and Sanborn Map) are trademarks of Environmental Data Resources, Inc. or its affiliates. All other trademarks used herein are the property of their respective owners.

Topo Sheet Key

This EDR Topo Map Report is based upon the following USGS topographic map sheets.

2019 Source Sheets

Brooklyn

7.5-minute, 24000

Jersey City

7.5-minute, 24000

2016 Source Sheets

Brooklyn

7.5-minute, 24000

Jersey City

7.5-minute, 24000

2014, 2013 Source Sheets

Jersey City

7.5-minute, 24000

Brooklyn

7.5-minute, 24000

1995 Source Sheets

Brooklyn

7.5-minute, 24000
Aerial Photo Revised 1977

Topo Sheet Key

This EDR Topo Map Report is based upon the following USGS topographic map sheets.

1979, 1981 Source Sheets

Brooklyn

7.5-minute, 24000
Aerial Photo Revised 1977

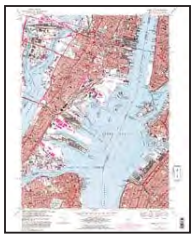

Jersey City

7.5-minute, 24000
Aerial Photo Revised 1976

1967 Source Sheets

Brooklyn

7.5-minute, 24000
Aerial Photo Revised 1966

Jersey City

7.5-minute, 24000
Aerial Photo Revised 1966

1955, 1956 Source Sheets

Jersey City

7.5-minute, 24000
Aerial Photo Revised 1954

Brooklyn

7.5-minute, 24000

1947 Source Sheets

Brooklyn

7.5-minute, 24000
Aerial Photo Revised 1940

Jersey City

7.5-minute, 24000
Aerial Photo Revised 1940

Topo Sheet Key

This EDR Topo Map Report is based upon the following USGS topographic map sheets.

1900 Source Sheets

Brooklyn

15-minute, 62500

Staten Island

15-minute, 62500

1898 Source Sheets

Brooklyn

15-minute, 62500

Staten Island

15-minute, 62500

1897 Source Sheets

Brooklyn

15-minute, 62500

Historical Topo Map

2019

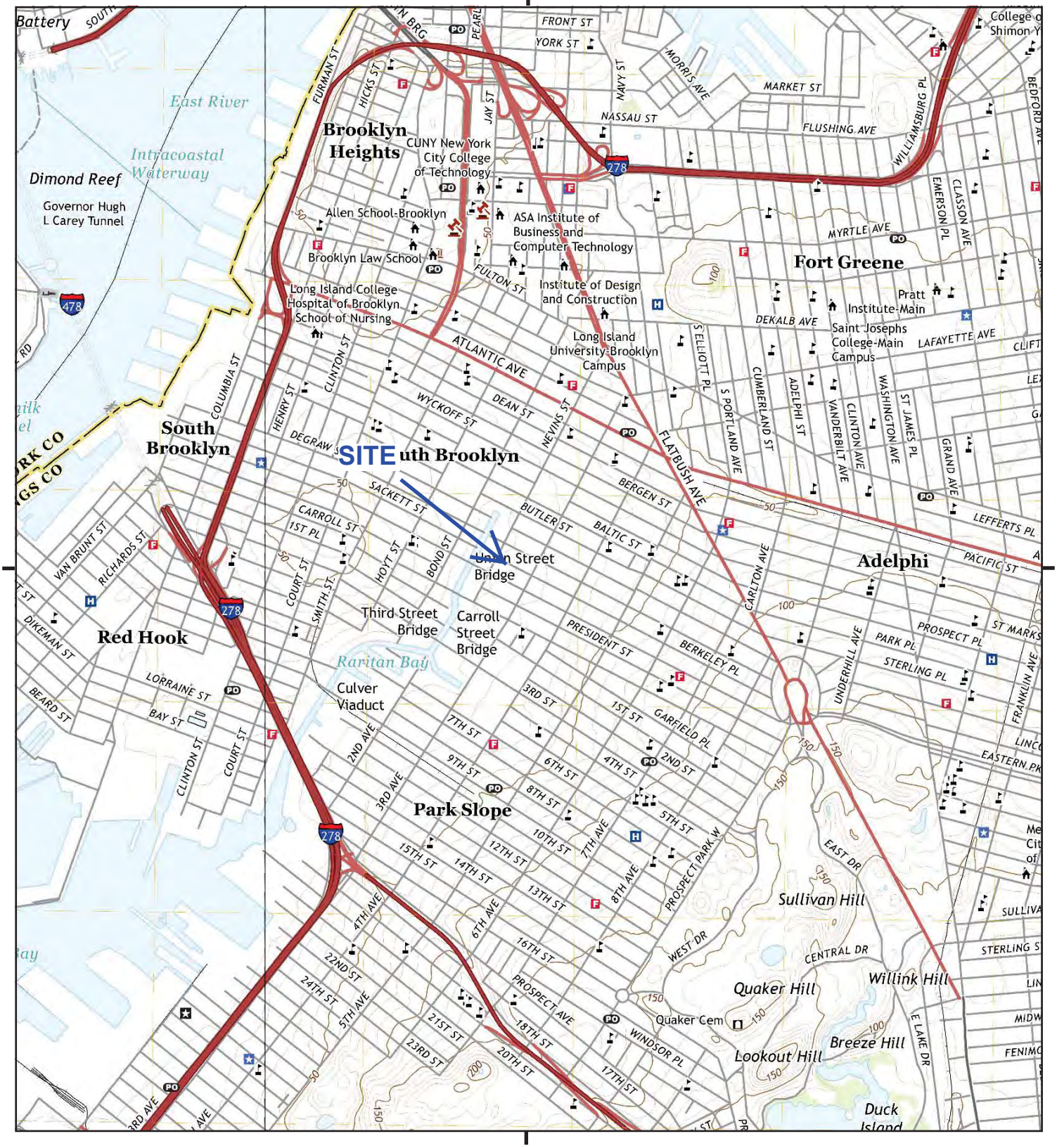

This report includes information from the following map sheet(s).

0 Miles 0.25 0.5 1 1.5

NW N NE
W E
SW S SE

TP, Brooklyn, 2019, 7.5-minute
W, Jersey City, 2019, 7.5-minute

SITE NAME: Commercial Property
ADDRESS: 224 3rd Avenue
Brooklyn, NY 11217
CLIENT: Keith Butler

N

Historical Topo Map

2016

This report includes information from the following map sheet(s).

0 Miles 0.25 0.5 1 1.5

NW N NE
W E
SW S SE

TP, Brooklyn, 2016, 7.5-minute
W, Jersey City, 2016, 7.5-minute

SITE NAME: Commercial Property
ADDRESS: 224 3rd Avenue
Brooklyn, NY 11217
CLIENT: Keith Butler

N

Historical Topo Map

2014, 2013

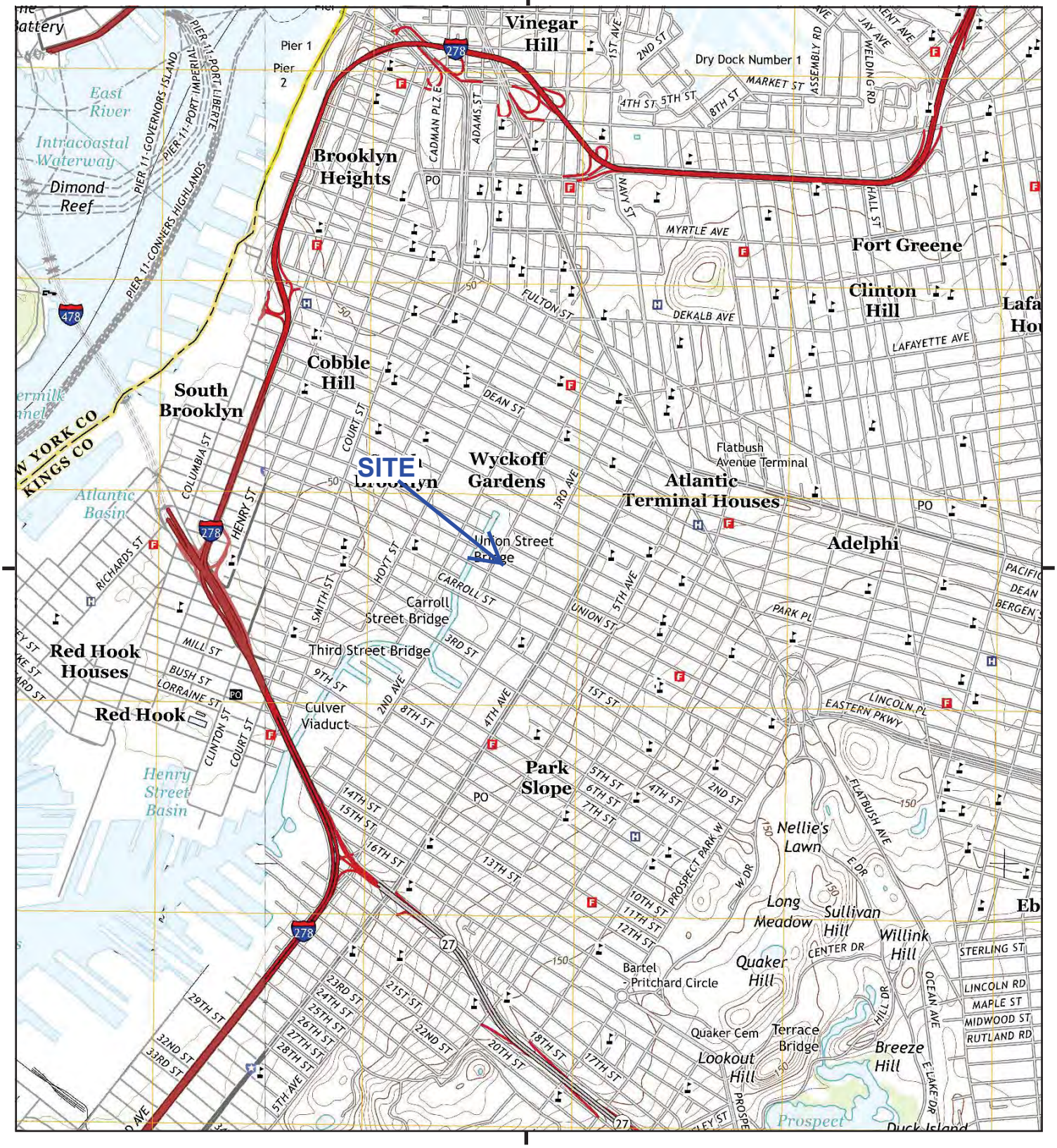

This report includes information from the following map sheet(s).

0 Miles 0.25 0.5 1 1.5

NW N NE
W E
SW S SE

TP, Brooklyn, 2013, 7.5-minute
W, Jersey City, 2014, 7.5-minute

SITE NAME: Commercial Property
ADDRESS: 224 3rd Avenue
Brooklyn, NY 11217
CLIENT: Keith Butler

N

Historical Topo Map

1995

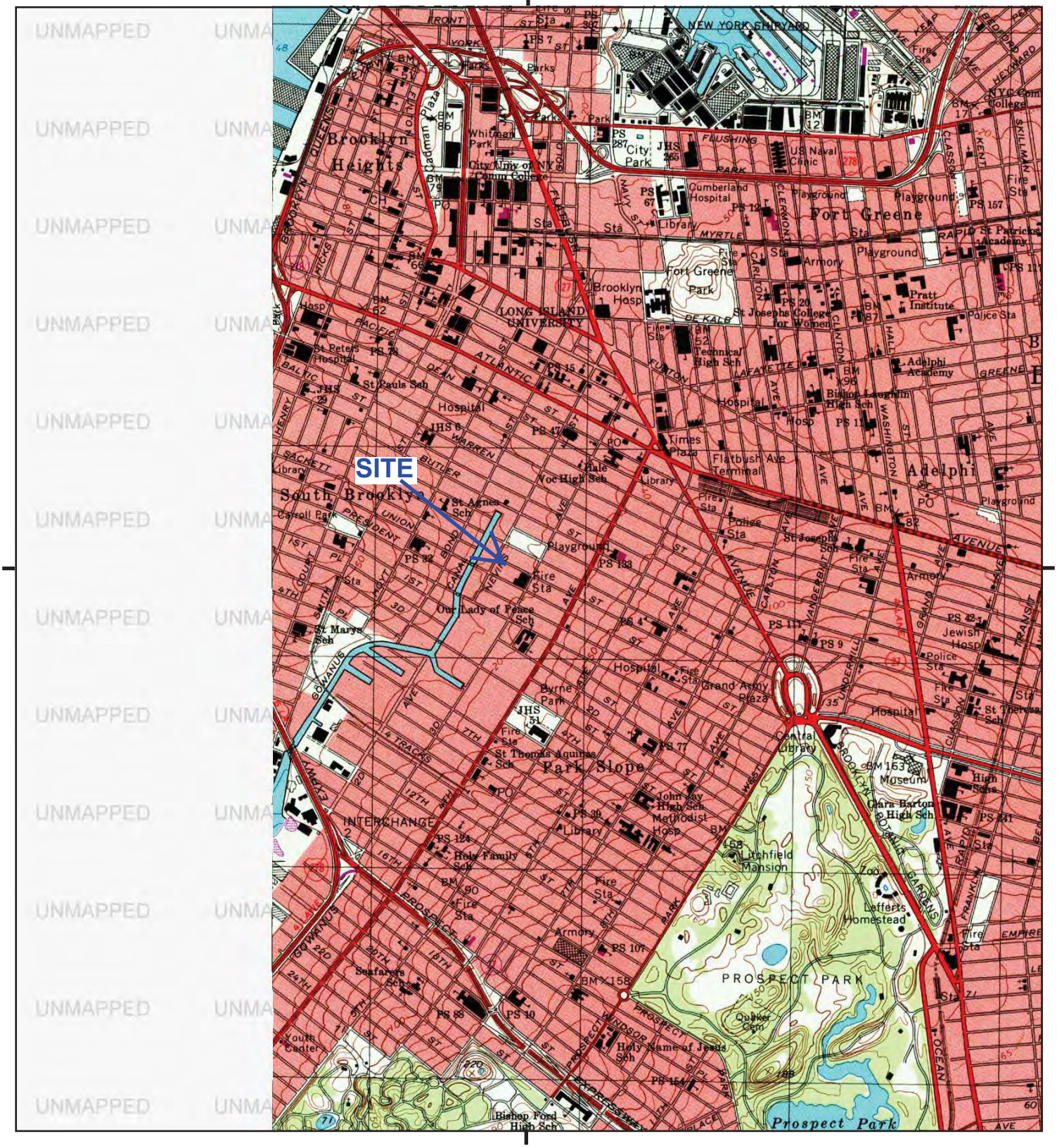

This report includes information from the following map sheet(s).

0 Miles 0.25 0.5 1 1.5

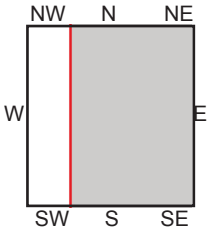

TP, Brooklyn, 1995, 7.5-minute

SITE NAME: Commercial Property
ADDRESS: 224 3rd Avenue
Brooklyn, NY 11217
CLIENT: Keith Butler

N

Historical Topo Map

1979, 1981

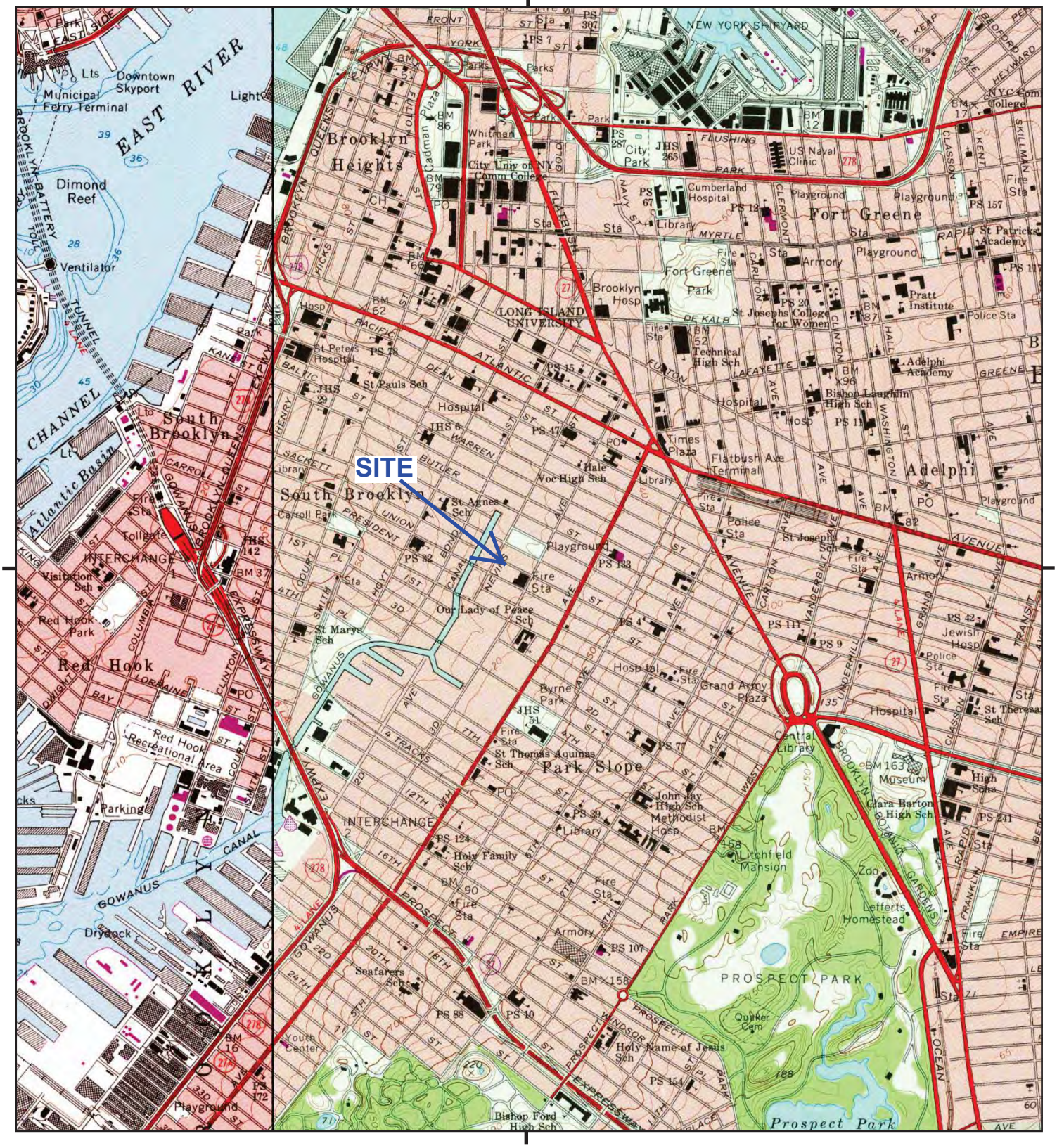

This report includes information from the following map sheet(s).

0 Miles 0.25 0.5 1 1.5

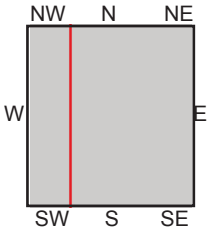

TP, Brooklyn, 1979, 7.5-minute
W, Jersey City, 1981, 7.5-minute

SITE NAME: Commercial Property
ADDRESS: 224 3rd Avenue
Brooklyn, NY 11217
CLIENT: Keith Butler

N

Historical Topo Map

1967

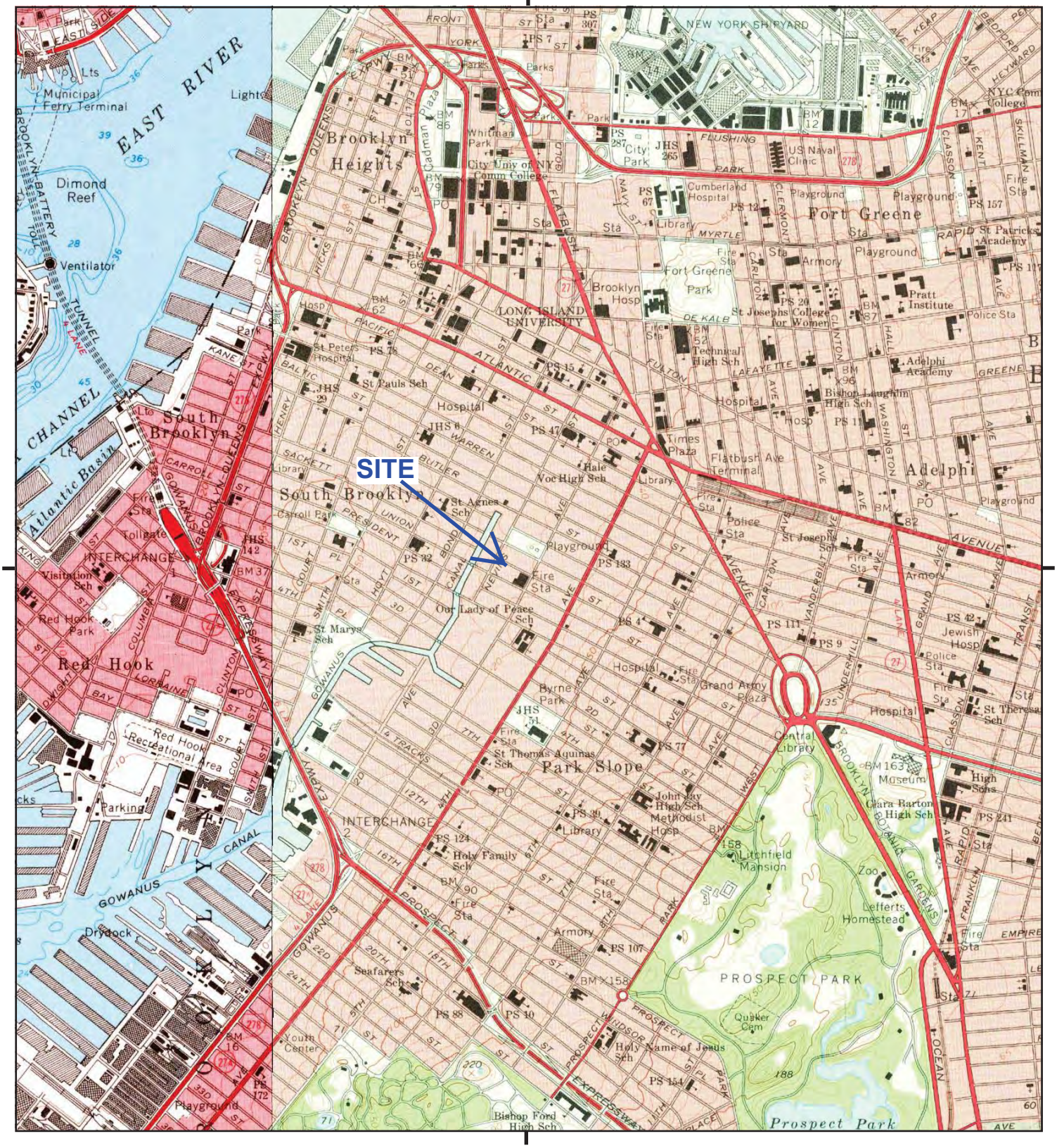

This report includes information from the following map sheet(s).

0 Miles 0.25 0.5 1 1.5

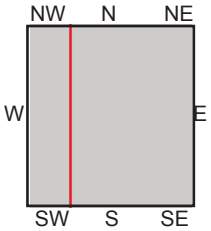

TP, Brooklyn, 1967, 7.5-minute
W, Jersey City, 1967, 7.5-minute

SITE NAME: Commercial Property
ADDRESS: 224 3rd Avenue
Brooklyn, NY 11217
CLIENT: Keith Butler

N

Historical Topo Map

1955, 1956

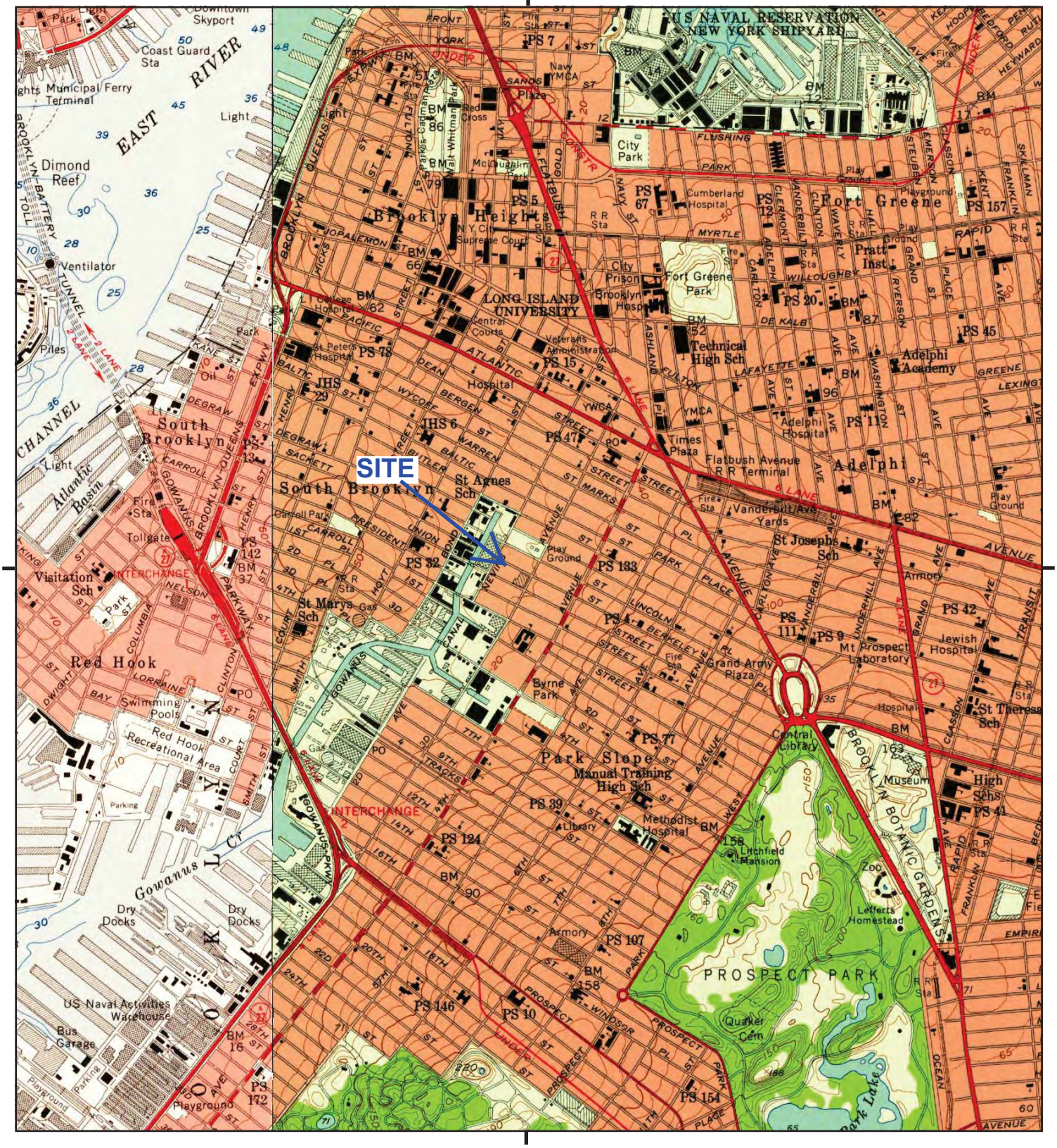

This report includes information from the following map sheet(s).



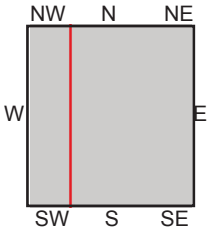

TP, Brooklyn, 1956, 7.5-minute
W, Jersey City, 1955, 7.5-minute

SITE NAME: Commercial Property
ADDRESS: 224 3rd Avenue
Brooklyn, NY 11217
CLIENT: Keith Butler

N

Historical Topo Map

1947

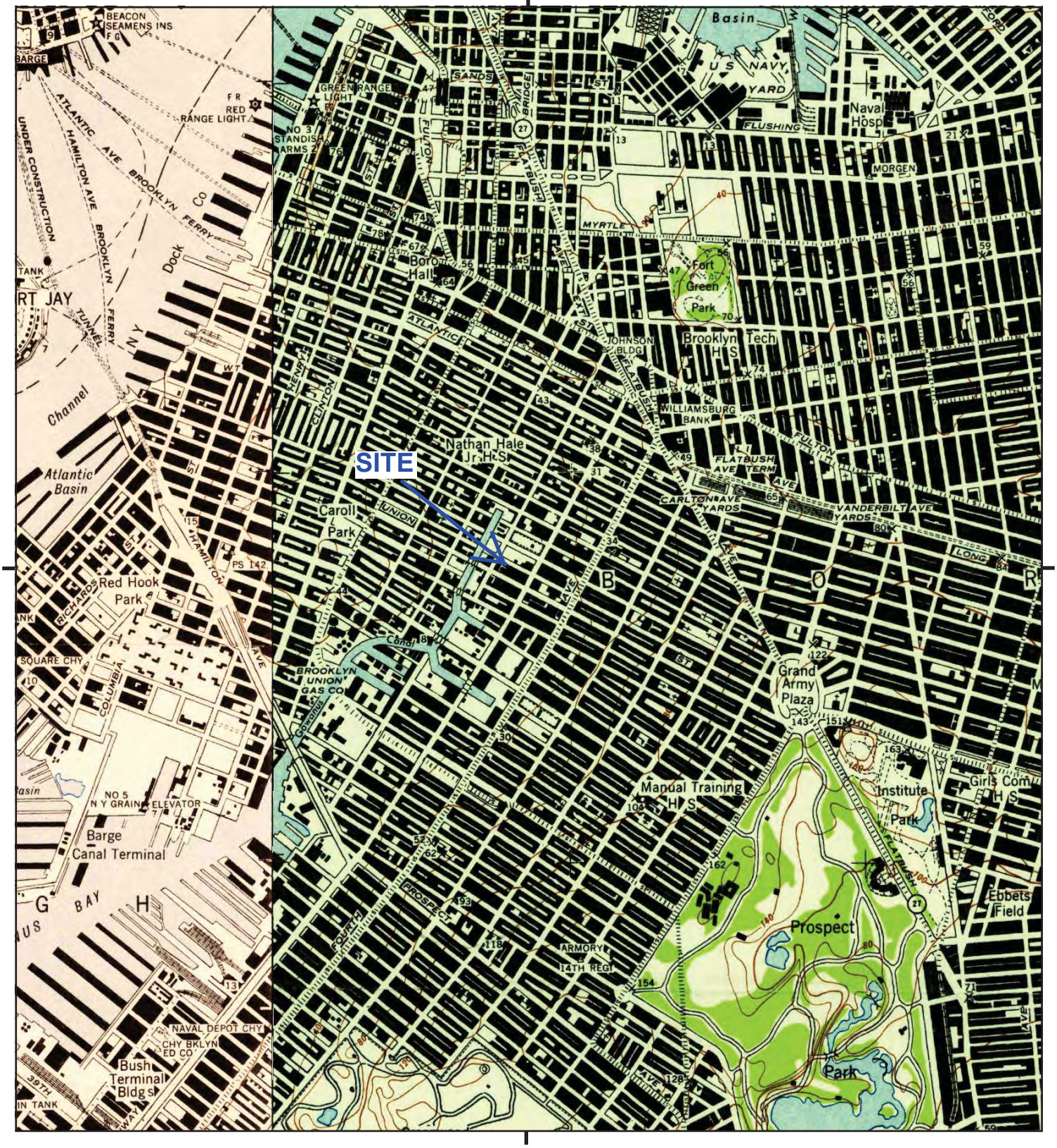

This report includes information from the following map sheet(s).

0 Miles 0.25 0.5 1 1.5

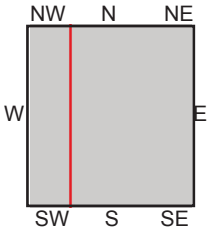

TP, Brooklyn, 1947, 7.5-minute
W, Jersey City, 1947, 7.5-minute

SITE NAME: Commercial Property
ADDRESS: 224 3rd Avenue
Brooklyn, NY 11217
CLIENT: Keith Butler

N

Historical Topo Map

1900

This report includes information from the following map sheet(s).

0 Miles 0.25 0.5 1 1.5

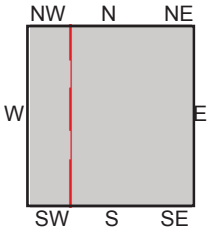

TP, Brooklyn, 1900, 15-minute
SW, Staten Island, 1900, 15-minute

SITE NAME: Commercial Property
ADDRESS: 224 3rd Avenue
Brooklyn, NY 11217
CLIENT: Keith Butler

N

Historical Topo Map

1898

This report includes information from the following map sheet(s).

0 Miles 0.25 0.5 1 1.5

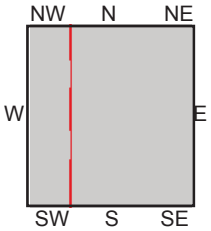

TP, Brooklyn, 1898, 15-minute
SW, Staten Island, 1898, 15-minute

SITE NAME: Commercial Property
ADDRESS: 224 3rd Avenue
Brooklyn, NY 11217
CLIENT: Keith Butler

N

Historical Topo Map

1897

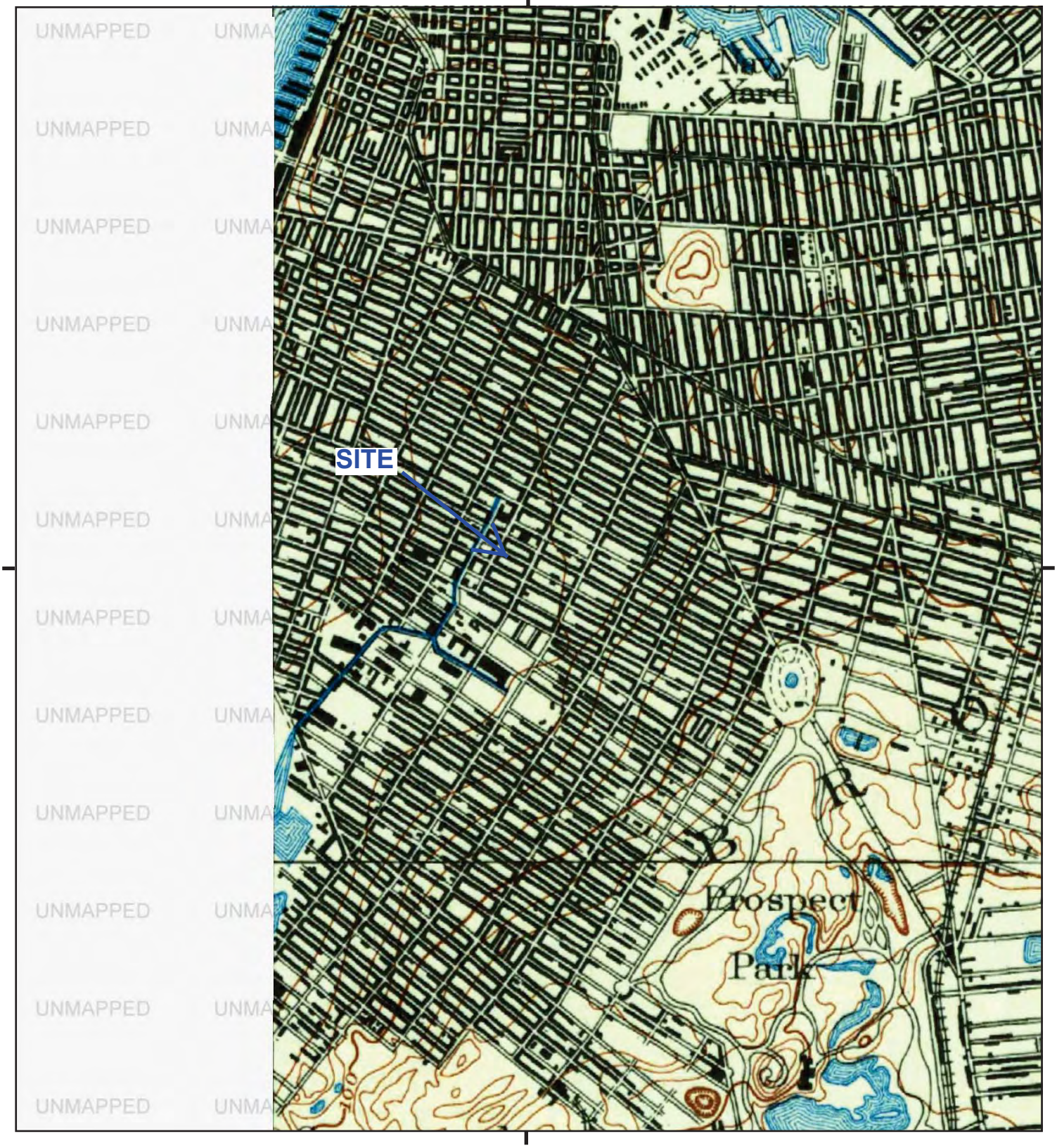

This report includes information from the following map sheet(s).

0 Miles 0.25 0.5 1 1.5

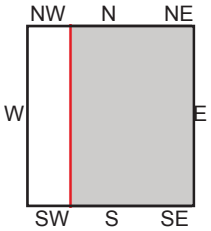

TP, Brooklyn, 1897, 15-minute

SITE NAME: Commercial Property
ADDRESS: 224 3rd Avenue
Brooklyn, NY 11217
CLIENT: Keith Butler

N

Industrial Proeprty
558 Sackett Street
Brooklyn, NY 11217

Inquiry Number: 6943109.15
April 18, 2022

The EDR-City Directory Abstract

EDR® Environmental Data Resources Inc

6 Armstrong Road
Shelton, CT 06484
800.352.0050
www.edrnet.com

TABLE OF CONTENTS

SECTION

Executive Summary

Findings

City Directory Images

Thank you for your business.
Please contact EDR at 1-800-352-0050
with any questions or comments.

Disclaimer - Copyright and Trademark Notice

This Report contains certain information obtained from a variety of public and other sources reasonably available to Environmental Data Resources, Inc. It cannot be concluded from this Report that coverage information for the target and surrounding properties does not exist from other sources. **NO WARRANTY EXPRESSED OR IMPLIED, IS MADE WHATSOEVER IN CONNECTION WITH THIS REPORT. ENVIRONMENTAL DATA RESOURCES, INC. SPECIFICALLY DISCLAIMS THE MAKING OF ANY SUCH WARRANTIES, INCLUDING WITHOUT LIMITATION, MERCHANTABILITY OR FITNESS FOR A PARTICULAR USE OR PURPOSE. ALL RISK IS ASSUMED BY THE USER. IN NO EVENT SHALL ENVIRONMENTAL DATA RESOURCES, INC. BE LIABLE TO ANYONE, WHETHER ARISING OUT OF ERRORS OR OMISSIONS, NEGLIGENCE, ACCIDENT OR ANY OTHER CAUSE, FOR ANY LOSS OR DAMAGE, INCLUDING, WITHOUT LIMITATION, SPECIAL, INCIDENTAL, CONSEQUENTIAL, OR EXEMPLARY DAMAGES. ANY LIABILITY ON THE PART OF ENVIRONMENTAL DATA RESOURCES, INC. IS STRICTLY LIMITED TO A REFUND OF THE AMOUNT PAID FOR THIS REPORT.** Purchaser accepts this Report "AS IS". Any analyses, estimates, ratings, environmental risk levels or risk codes provided in this Report are provided for illustrative purposes only, and are not intended to provide, nor should they be interpreted as providing any facts regarding, or prediction orforecast of, any environmental risk for any property. Only a Phase I Environmental Site Assessment performed by an environmental professional can provide information regarding the environmental risk for any property. Additionally, the information provided in this Report is not to be construed as legal advice.

Copyright 2020 by Environmental Data Resources, Inc. All rights reserved. Reproduction in any media or format, in whole or in part, of any report or map of Environmental Data Resources, Inc. or its affiliates is prohibited without prior written permission.

EDR and its logos (including Sanborn and Sanborn Map) are trademarks of Environmental Data Resources, Inc. or its affiliates. All other trademarks used herein are the property of their respective owners.

EXECUTIVE SUMMARY

DESCRIPTION

Environmental Data Resources, Inc.'s (EDR) City Directory Abstract is a screening tool designed to assist environmental professionals in evaluating potential liability on a target property resulting from past activities. EDR's City Directory Abstract includes a search and abstract of available city directory data. For each address, the directory lists the name of the corresponding occupant at five year intervals.

Business directories including city, cross reference and telephone directories were reviewed, if available, at approximately five year intervals for the years spanning 1928 through 2017. This report compiles information gathered in this review by geocoding the latitude and longitude of properties identified and gathering information about properties within 200 feet of the target property.

A summary of the information obtained is provided in the text of this report.

RECORD SOURCES

EDR's Digital Archive combines historical directory listings from sources such as Cole Information and Dun & Bradstreet. These standard sources of property information complement and enhance each other to provide a more comprehensive report.

EDR is licensed to reproduce certain City Directory works by the copyright holders of those works. The purchaser of this EDR City Directory Report may include it in report(s) delivered to a customer. Reproduction of City Directories without permission of the publisher or licensed vendor may be a violation of copyright.

Data by infoUSA®

Copyright©2008
All Rights Reserved

RESEARCH SUMMARY

The following research sources were consulted in the preparation of this report. An "X" indicates where information was identified in the source and provided in this report.

Year	Source	TP	Adjoining	Text Abstract	Source Image
2017	Cole Information Services	X	X	X	-
2014	Cole Information Services	X	X	X	-
2009	Cole Information Services	X	X	X	-
2005	Hill-Donnelly Corporation	-	X	X	-
	Hill-Donnelly Corporation	X	X	X	-
2004	Cole Information Services	X	X	X	-
2000	Cole Information Services	-	X	X	-
	Cole Information Services	X	X	X	-
1999	Cole Information Services	X	X	X	-
1997	NYNEX	-	X	X	-

EXECUTIVE SUMMARY

Year	Source	TP	Adjoining	Text Abstract	Source Image
1997	NYNEX	X	X	X	-
1994	Cole Information Services	X	X	X	-
1992	NYNEX Informantion Resource Co.	-	X	X	-
	NYNEX Informantion Resource Co.	X	X	X	-
1985	NYNEX Information Resources Company	-	X	X	-
1980	New York Telephone	-	X	X	-
1976	New York Telephone	-	X	X	-
	New York Telephone	X	X	X	-
1973	New York Telephone	-	X	X	-
	New York Telephone	X	X	X	-
1970	New York Telephone	-	X	X	-
1965	New York Telephone	-	X	X	-
1960	New York Telephone	-	X	X	-
	New York Telephone	X	X	X	-
	New York Telephone Company	-	X	X	-
	New York Telephone Company	X	X	X	-
1949	New York Telephone Company	-	X	X	-
1945	New York Telephone	-	X	X	-
1940	New York Telephone	-	X	X	-
1934	R. L. Polk & Co.	-	X	X	-
	R. L. Polk & Co.	X	X	X	-
1928	New York Telephone	-	X	X	-

EXECUTIVE SUMMARY

SELECTED ADDRESSES

The following addresses were selected by the client, for EDR to research. An "X" indicates where information was identified.

Address	*Type*	*Findings*
560 Sackett Street	Client Entered	X
562 Sackett Street	Client Entered	X

FINDINGS

TARGET PROPERTY INFORMATION

ADDRESS

558 Sackett Street
Brooklyn, NY 11217

FINDINGS DETAIL

Target Property research detail.

SACKETT

558 SACKETT

Year	Uses	Source
1992	A & A BRAKE SVCE CO INC	NYNEX Informantion Resource Co.
1934	FIRNENO JAROTH PHOTO H	R. L. Polk & Co.

560 SACKETT

Year	Uses	Source
1992	KEARNEY SUSANNA	NYNEX Informantion Resource Co.
1934	FIRNENO ROBT DRIVER R	R. L. Polk & Co.

562 SACKETT

Year	Uses	Source
1976	A & A BRAHT SVCE CO INC	New York Telephone
	A & A BRAKE SVCE	New York Telephone
	ABATEMARCO THOS R CONTR	New York Telephone
1960	A & A BRAKE SVCE	New York Telephone
	ABATEMARCO THOS R CONTR	New York Telephone
1934	ATTIANESE SALVATORE H	R. L. Polk & Co.
	GALATRO JAS H	R. L. Polk & Co.

SACKETT ST

558 SACKETT ST

Year	Uses	Source
2017	A & A BRAKE SERVICE CO INC	Cole Information Services
2014	MARIA YEPES	Cole Information Services

FINDINGS

Year	Uses	Source
2009	H COE	Cole Information Services
	JEREMY SARKISSIAN	Cole Information Services
2005	A & A Brake Svc	Hill-Donnelly Corporation
2004	A & A BRAKE SERVICE CO	Cole Information Services
	OCCUPANT UNKNOWN	Cole Information Services
2000	KALETSCH SCULPTURE	Cole Information Services
1999	A & A BRAKE SVCE COMPANY INCORPORATED	Cole Information Services
1997	A & A Brake Svce Co Inc	NYNEX
1994	A & A BRAKE SVCE CO INC	Cole Information Services

560 SACKETT ST

Year	Uses	Source
2009	A & A BRAKE SERVICE	Cole Information Services
2004	OCCUPANT UNKNOWN	Cole Information Services
2000	KALETSCH SCULPTURE	Cole Information Services
	KEARNEY SUSANNA	Cole Information Services
1999	DONAGHY JOHN	Cole Information Services
	KALETSCH SCULPTURE	Cole Information Services
	KEARNEY SUSANNA	Cole Information Services
1997	Kaletsch Sculpture	NYNEX
	Kearney Susanna	NYNEX
1994	KALETSCH SCULPTURE	Cole Information Services
	KEARNEY, SUSANNA	Cole Information Services

562 SACKETT ST

Year	Uses	Source
2004	OCCUPANT UNKNOWN	Cole Information Services
1973	A & A Brake Svce Co Inc	New York Telephone

Sackett Street

560 Sackett Street

Year	Uses	Source
2000	KALETSCH SCULPTURE	Cole Information Services

FINDINGS

Year	Uses	Source
2000	KEARNEY SUSANNA	Cole Information Services
1997	Kaletsch Sculpture	NYNEX
	Kearney Susanna	NYNEX
1992	KALETSCH SCULPTURE	NYNEX Informantion Resource Co.
	KEARNEY SUSANNA	NYNEX Informantion Resource Co.
1934	FIRNENO ROBT DRIVER R	R. L. Polk & Co.

562 Sackett Street

Year	Uses	Source
1976	A & A BRAHT SVCE CO INC	New York Telephone
	A & A BRAKE SVCE	New York Telephone
	ABATEMARCO THOS R CONTR	New York Telephone
1973	A & A Brake Svce Co Inc	New York Telephone
1960	A & A BRAKE SVCE	New York Telephone
	ABATEMARCO THOS R CONTR	New York Telephone
1934	ATTIANESE SALVATORE H	R. L. Polk & Co.
	GALATRO JAS H	R. L. Polk & Co.

SACKETTS

560 SACKETTS

Year	Uses	Source
1992	KALETSCH SCULPTURE	NYNEX Informantion Resource Co.

FINDINGS

ADJOINING PROPERTY DETAIL

The following Adjoining Property addresses were researched for this report. Detailed findings are provided for each address.

280 NEVINS

426 280 NEVINS

Year	Uses	Source
1992	CAREER APPAREL BY CHATHAM	NYNEX Informantion Resource Co.

NEVINS

270 NEVINS

Year	Uses	Source
1992	CONKLIN T E BRASS & COPPER INC	NYNEX Informantion Resource Co.
1976	CONKLINTE BRASS & COPPER CO INC	New York Telephone
1960	CONKLIN T E BRASS & COPPER CO INC	New York Telephone

280 NEVINS

Year	Uses	Source
1992	IZETT BEN	NYNEX Informantion Resource Co.
	KEERY FRANCENE	NYNEX Informantion Resource Co.
	MAUGENEST MARGARET	NYNEX Informantion Resource Co.
	MILLER S	NYNEX Informantion Resource Co.
	PAULSON DAVID	NYNEX Informantion Resource Co.
	SINGER A D	NYNEX Informantion Resource Co.
	SISTO ELENA	NYNEX Informantion Resource Co.
	AMMEN KAI	NYNEX Informantion Resource Co.
	BECKER FRANCES L	NYNEX Informantion Resource Co.
	CARONE CLAUDE	NYNEX Informantion Resource Co.
	CHATHAM CLEANERS INC	NYNEX Informantion Resource Co.
	EVERETT JANICE	NYNEX Informantion Resource Co.
	GELLER M	NYNEX Informantion Resource Co.
	GIBBONS K	NYNEX Informantion Resource Co.
	GOLTL DAVID	NYNEX Informantion Resource Co.

FINDINGS

Year	Uses	Source
1992	GRATSON J	NYNEX Informantion Resource Co.
1985	BREGMAN ZACHARY	NYNEX Information Resources Company
	EVERETT J	NYNEX Information Resources Company
	EVERETT J	NYNEX Information Resources Company
	GIBBONS K	NYNEX Information Resources Company
	MALHERBE PAUL	NYNEX Information Resources Company
	MARTIN REBECCA	NYNEX Information Resources Company
	RAPHAEL C	NYNEX Information Resources Company
	REDMAN ERWIN S	NYNEX Information Resources Company
	SCHILLING ALFONS	NYNEX Information Resources Company
	SERVIN MARC I	NYNEX Information Resources Company
	SISTO ELENA	NYNEX Information Resources Company
	TWITTY A	NYNEX Information Resources Company
	VAN NORT STEVEN J	NYNEX Information Resources Company
1976	ROJILL LTD	New York Telephone
1960	BERGIN MFG CORP	New York Telephone
	MORGIN ROBES INC FCTRY	New York Telephone
1928	ZALOOM N N & CO	New York Telephone

285 NEVINS

Year	Uses	Source
1992	SOLIS RAUDEL	NYNEX Informantion Resource Co.
1985	BIVI S CAFETERIA	NYNEX Information Resources Company
1980	OTERO ADIA	New York Telephone
1976	GOMEZ RAMON	New York Telephone
	ALOISE JOSEPH LUNCHNET	New York Telephone
1960	ROUMAN LUNCHNET	New York Telephone
1934	NEVINS RESTAURANT	R. L. Polk & Co.
	CARANANICO GIACOSNO R	R. L. Polk & Co.
	CARAMANICO ALF LAB R	R. L. Polk & Co.
1928	CAMANICO A RESTRNT	New York Telephone

FINDINGS

287 NEVINS

Year	Uses	Source
1992	STULL RICHARD	NYNEX Informantion Resource Co.
	VILLAFANE A	NYNEX Informantion Resource Co.
1985	HALLER K	NYNEX Information Resources Company
1960	BENVENGO FRANCES	New York Telephone
	CUSATO VINCENT	New York Telephone
1934	BENVENGA MICHL LAB H	R. L. Polk & Co.
	MAZZATTO CHAS DRIVER R	R. L. Polk & Co.
	MAZZATTO JOSEPHINE LAB R	R. L. Polk & Co.
	MAZZATTO NICHOLAS R	R. L. Polk & Co.
	MAZZATTO RALPH JUNK H	R. L. Polk & Co.
	MAZZATTO ROSE OPR R	R. L. Polk & Co.

289 NEVINS

Year	Uses	Source
1985	CUSATO JOS	NYNEX Information Resources Company
	CUSATA JENNIE MRS	NYNEX Information Resources Company
1976	CUSATA JENSIE MRS	New York Telephone
	CUSATO JOS	New York Telephone
1960	CUSATO JOS	New York Telephone
1934	CUSATO JAS R	R. L. Polk & Co.
	CUSATO JAS LAB H	R. L. Polk & Co.
	CUSATO ROSE LAB R	R. L. Polk & Co.

291 NEVINS

Year	Uses	Source
1992	AGOGLIA NICHOLAS	NYNEX Informantion Resource Co.
1985	AGOGLIA NICHOLAS	NYNEX Information Resources Company
	HI-FASHION SPECIALTIES	NYNEX Information Resources Company
1980	AGOGLIA NICHOLAS	New York Telephone
1976	AGOGLIA NICHOLAS	New York Telephone
	DESIMONE SALVATORE A	New York Telephone
1960	DE SIMONE SALVATORE A	New York Telephone
	DESIMONE ANIELLO	New York Telephone

Year	Uses	Source
1934	RADLER JOS LAB H	R. L. Polk & Co.

293 NEVINS

Year	Uses	Source
1992	NEW YORK AUTO	NYNEX Informantion Resource Co.
1985	AHAB G	NYNEX Information Resources Company

295 NEVINS

Year	Uses	Source
1934	FENINELLI FRANK GARAGE	R. L. Polk & Co.

R289 NEVINS

Year	Uses	Source
1934	CUSATO MICHL CHAUF H	R. L. Polk & Co.

NEVINS @

293 NEVINS @

Year	Uses	Source
1992	NEW YORK AUTO BROOKLYN	NYNEX Informantion Resource Co.

NEVINS 20

280 NEVINS 20

Year	Uses	Source
1934	ZALOOM N N & CO INC (MAIN OFFICE SILK	R. L. Polk & Co.

NEVINS 59648136

280 NEVINS 59648136

Year	Uses	Source
1997	KEAGLE S	NYNEX

NEVINS BKLYN

270 NEVINS BKLYN

Year	Uses	Source
1960	Warehse	New York Telephone Company

FINDINGS

Year	Uses	Source
1960	CONKLIN T E BRASS & COPPER CO INC	New York Telephone Company

NEVINS H

285 NEVINS H

Year	Uses	Source
1934	CARANANICO ANTONIO RESTR DO	R. L. Polk & Co.

NEVINS ST

270 NEVINS ST

Year	Uses	Source
1973	Warehse	New York Telephone
	CONKLIN T E BRASS & COPPER CO INC	New York Telephone
1970	Warehse	New York Telephone
	COKLIN T E BRASS & COPPER CO INC	New York Telephone
1965	Warehse	New York Telephone
	CONKLIN T E BRASS & COPER CO INC	New York Telephone

280 NEVINS ST

Year	Uses	Source
2017	DAVID SCHLEGEL	Cole Information Services
	FANNI KOSZEG	Cole Information Services
	SIGN MASTER	Cole Information Services
	WILLIAM TOUCHET	Cole Information Services
	DAVID WAITZ	Cole Information Services
	ANNE TWITTY	Cole Information Services
	PETER REICH	Cole Information Services
	GERARDO MAZA	Cole Information Services
	KAREN GIBBONS	Cole Information Services
2014	SIGN MASTER	Cole Information Services
	KAREN GIBBONS	Cole Information Services
	DAVID SCHLEGEL	Cole Information Services
	FRANCENE KEERY	Cole Information Services
	WILLIAM TOUCHET	Cole Information Services

FINDINGS

Year	Uses	Source
2014	CHRIS KEATH	Cole Information Services
	KATHRYN PORTER	Cole Information Services
	MARY FLINN	Cole Information Services
	DAVID WAITZ	Cole Information Services
	JOSEPH MICKEY	Cole Information Services
	JANE COFFEY	Cole Information Services
	OLLY MAUGENEST	Cole Information Services
	EDWARD RICHARDSON	Cole Information Services
	ANNE TWITTY	Cole Information Services
	PETER REICH	Cole Information Services
	GERARDO MAZA	Cole Information Services
	REBECCA STERN	Cole Information Services
	J GRATSON	Cole Information Services
2009	JANE COFFEY	Cole Information Services
	ANNE TWITTY	Cole Information Services
	ANN HENSTRAND	Cole Information Services
	RUBEN DESEMPRUN	Cole Information Services
	MARY FLINN	Cole Information Services
	SHEILA HARPER	Cole Information Services
	WILLIAM TOUCHET	Cole Information Services
	DAVID SCHLEGEL	Cole Information Services
	FRANCENE KEERY	Cole Information Services
	J GRATSON	Cole Information Services
	KAREN GIBBONS	Cole Information Services
	CATHERINE STJOHN	Cole Information Services
	L REICH	Cole Information Services
	TERENCE MICKEY	Cole Information Services
	SIGN MASTERS	Cole Information Services
2005	h Waitz David	Hill-Donnelly Corporation
	Multi Unit Address	Hill-Donnelly Corporation
	h Everett Janice	Hill-Donnelly Corporation
	Flinn M	Hill-Donnelly Corporation

FINDINGS

Year	Uses	Source
2005	h Gibbons K	Hill-Donnelly Corporation
	h Gratson J	Hill-Donnelly Corporation
	h Izett Ben	Hill-Donnelly Corporation
	h Keery Francene	Hill-Donnelly Corporation
	h Maugenest Margaret	Hill-Donnelly Corporation
	Mickey Terence	Hill-Donnelly Corporation
	h Schlegel David	Hill-Donnelly Corporation
	Sign Masters	Hill-Donnelly Corporation
	h Touchet William	Hill-Donnelly Corporation
	h Twitty A	Hill-Donnelly Corporation
2004	JANICE EVERETT	Cole Information Services
	DAVID WAITZ	Cole Information Services
	SIGN MASTERS	Cole Information Services
	JANICE E CO	Cole Information Services
	DAVID GOLTL	Cole Information Services
	JANE COFFEY	Cole Information Services
	ANNE TWITTY	Cole Information Services
	A SINGER	Cole Information Services
	KAREN GIBBONS	Cole Information Services
	J GRATSON	Cole Information Services
	MARGARET MAUGENEST	Cole Information Services
	WILLIAM TOUCHET	Cole Information Services
	DAVID SCHLEGEL	Cole Information Services
	FRANCENE KEERY	Cole Information Services
	MARY FLINN	Cole Information Services
2000	TINA BROWN	Cole Information Services
	J EVERETT	Cole Information Services
	3FL JANICE EVERETT	Cole Information Services
	K GIBBONS	Cole Information Services
	DAVID GOLD	Cole Information Services
	J GRATEON	Cole Information Services
	FRANCENE KEERY	Cole Information Services

FINDINGS

Year	Uses	Source
2000	MARGARET MAUGENEST	Cole Information Services
	D MORAN	Cole Information Services
	DAVID SCHLEGEL	Cole Information Services
	A D SINGER	Cole Information Services
	WILLIAM TOUCHET	Cole Information Services
	WILLIAM TOUCHET	Cole Information Services
	A TWITTY	Cole Information Services
	DAVID WAITZ	Cole Information Services
	SIGN MASTERS	Cole Information Services
1999	SIGN MASTERS	Cole Information Services
1997	BECKER Frances L	NYNEX
	BROWN Tina	NYNEX
	BRYAN Mary	NYNEX
	EVERETT Janice	NYNEX
	GIBBONS K	NYNEX
	GOITL David	NYNEX
	GRATSON J	NYNEX
	KEERY Francene	NYNEX
	MAUGENEST Margaret	NYNEX
	MILLER S	NYNEX
	MORAN D	NYNEX
	OGORMAN F	NYNEX
	SINGER A D	NYNEX
	Sign Masters	NYNEX
1994	SIGN MASTERS	Cole Information Services
	GELLER, M	Cole Information Services
	MORAN, D	Cole Information Services
	ST GERMAIN, J	Cole Information Services
	SISTO, ELENA	Cole Information Services
	KEERY, FRANCENE	Cole Information Services
	AMMEN, KAI	Cole Information Services
	GRATSON, J	Cole Information Services

FINDINGS

Year	Uses	Source
1994	BECKER, FRANCES L	Cole Information Services
	GIBBONS, K	Cole Information Services
	MAUGENEST, MARGARET	Cole Information Services
	EVERETT, JANICE	Cole Information Services
	GOLTL, DAVID	Cole Information Services
	SINGER, A D	Cole Information Services
	PAULSON, DAVID	Cole Information Services
	MILLER, S	Cole Information Services
1973	Bergin Mfg Corp	New York Telephone
	Morgin Robes Inc fctry	New York Telephone
1970	Bergin Mfg Corp	New York Telephone
	Morgin Robes Inc fctry	New York Telephone
1965	Bergin Mfg Corp	New York Telephone
	Greenwich Bedding Co	New York Telephone
	Morgiano Robes Inc fctry	New York Telephone
1960	Bergin Mfg Corp	New York Telephone Company
	Morgin Robes Inc fctry	New York Telephone Company
1949	Central Chair Co Inc	New York Telephone Company
	Pepsi Cola Metropolitn Bontling Co Inc	New York Telephone Company
1940	Jawin Mfg Co Inc advtg disply	New York Telephone

285 NEVINS ST

Year	Uses	Source
2017	RAUL MARZAN	Cole Information Services
	FREEKS MILL	Cole Information Services
2014	JULIA WHERLEY	Cole Information Services
	ARLINE EDMONDS	Cole Information Services
	PAUL COMMODORE & SON CORPORATION	Cole Information Services
2009	JOHN DOVE	Cole Information Services
	JULIE EDMONDS	Cole Information Services
2005	Commodore & Sons	Hill-Donnelly Corporation
	Wood Workers	Hill-Donnelly Corporation
2004	X REDFERN	Cole Information Services

FINDINGS

Year	Uses	Source
2004	WILLIAM DOVE	Cole Information Services
	COMMODORE & SONS	Cole Information Services
2000	GUY GIVENS	Cole Information Services
	RIMA FAND	Cole Information Services
	STEPHANIE A CERINI	Cole Information Services
	ANDRICE NICHOLS	Cole Information Services
	COMMODORE & SONS	Cole Information Services
	COMMODORE & SONS	Cole Information Services
1999	COMMODORE & SONS	Cole Information Services
1973	Aloise Joseph lunchnet	New York Telephone
1970	Aloise Jos lunchnet	New York Telephone
1965	Aloise Jos lunchnet	New York Telephone
1960	Rouman Lunchnet	New York Telephone Company
1949	Monaco Robt	New York Telephone Company
	Cusato J lunchnet	New York Telephone Company
	Collarile M Mrs	New York Telephone Company
1940	Rotuno Carting Co	New York Telephone

287 NEVINS ST

Year	Uses	Source
2017	SETH KRITZMAN	Cole Information Services
2014	PIERO IBERTI	Cole Information Services
	DAVID STADLER	Cole Information Services
	AMALIA LITSA	Cole Information Services
2009	GRATSON & DOLAN INC	Cole Information Services
2005	h Bachlsin B	Hill-Donnelly Corporation
2004	EILEEN DOLAN	Cole Information Services
2000	CARMEN LABOY	Cole Information Services
	JOHN DAVIE	Cole Information Services
1997	LABOY Carmen	NYNEX
1994	VILLAFANE, A	Cole Information Services
	STULL, RICHARD	Cole Information Services
1965	Cusato Vincent	New York Telephone

FINDINGS

Year	Uses	Source
1960	Cusato Vincent	New York Telephone Company
	Benvengo Frances	New York Telephone Company
1949	Benvengo Frances	New York Telephone Company

289 NEVINS ST

Year	Uses	Source
2005	Faherty Michael	Hill-Donnelly Corporation
	Bokari Mohamed	Hill-Donnelly Corporation
	Wessi Saleh All	Hill-Donnelly Corporation
1999	OCCUPANT UNKNOWN	Cole Information Services
1973	Cusato Jos	New York Telephone
	Cusata Jennie Mrs	New York Telephone
1970	Cusato Jos	New York Telephone
	Cusata Mary	New York Telephone
	Cusata Jennie Mrs	New York Telephone
1965	Cusato Jos	New York Telephone
	Cusata Mary	New York Telephone
	Cusata Jennie Mrs	New York Telephone
1960	Cusato Jos	New York Telephone Company
1949	Cusato Genevieve C	New York Telephone Company
1945	Cusato Jennie Mrs	New York Telephone

291 NEVINS ST

Year	Uses	Source
2017	LOUIS APUZZIO	Cole Information Services
	STEVEN WOOD	Cole Information Services
2014	STEVEN WOOD	Cole Information Services
	JOHN CICHON	Cole Information Services
	LOUIS APUZZIO	Cole Information Services
2009	STEVEN WOOD	Cole Information Services
2005	H Wood S	Hill-Donnelly Corporation
2004	STEVEN WOOD	Cole Information Services
2000	S WOOD	Cole Information Services
	DARRAN SAMPSON	Cole Information Services

FINDINGS

Year	Uses	Source
1973	Agoglia Nicholas	New York Telephone
	De Simone Salvatore A	New York Telephone
1970	Agoglia Nicholas	New York Telephone
	De Simone Salvatore A	New York Telephone
1965	De Simone Aniello	New York Telephone
	Desimone Salvatore A	New York Telephone
1960	De Simone Aniello	New York Telephone Company
	De Simone Salvatore A	New York Telephone Company
1949	Russo M restrnt	New York Telephone Company

293 NEVINS ST

Year	Uses	Source
2017	NEW YORK AUTO	Cole Information Services
2014	NEW YORK AUTOMOBILE	Cole Information Services
2005	New York Auto	Hill-Donnelly Corporation
2004	NEW YORK AUTO	Cole Information Services
2000	NEW YORK AUTO	Cole Information Services
1999	NEW YORK AUTO	Cole Information Services
1997	New York Auto	NYNEX
1994	NEW YORK AUTO	Cole Information Services

295 NEVINS ST

Year	Uses	Source
2009	NEW YORK AUTO	Cole Information Services
2004	OCCUPANT UNKNOWN	Cole Information Services
1973	Atlantic Carting Co	New York Telephone

NEVMS

280 NEVMS

Year	Uses	Source
1985	CARONE C	NYNEX Information Resources Company

FINDINGS

SACKETT

537 SACKETT

Year	Uses	Source
1992	A B C COLLISION	NYNEX Informantion Resource Co.
	ADAMS BOOK CO INC TEXT BOOKS	NYNEX Informantion Resource Co.
	ADAMS BOOK CO INC TEXTBOOKS	NYNEX Informantion Resource Co.
1985	A B C COLLISION	NYNEX Information Resources Company
	ADAMS BOOK CO INC TEXTBOOKS	NYNEX Information Resources Company
1976	MAJESTIC METAL SPINNING & STAMPG CO INC	New York Telephone
1960	MAJESTIC METAL SPINNING & STAMPING CO INC	New York Telephone

556 SACKETT

Year	Uses	Source
1992	FEMINELLI MICHAEL	NYNEX Informantion Resource Co.
1985	PENTANGELO ANIELLO A JR	NYNEX Information Resources Company
	FEMINELLI MICHL	NYNEX Information Resources Company
1980	FEMINELLLI MICHL	New York Telephone
1976	PENTANGELO ANIELLO A JR	New York Telephone
	FEMINELLI MICHL	New York Telephone
1960	FEMINELLI MICHL	New York Telephone
	PENTANGELO ANIELLO A JR	New York Telephone
1934	FEMINELLI ANGELINA H	R. L. Polk & Co.
	FEMINELLI FRANK LAB H	R. L. Polk & Co.
	FEMINELLI JACK R	R. L. Polk & Co.
	FEMINELLI MARIE R	R. L. Polk & Co.
	FEMINELLI MICHL AUTO REPR R	R. L. Polk & Co.
	FEMINELLI ROSE R	R. L. Polk & Co.
	FENINELLI FRANK GARAGE	R. L. Polk & Co.
1928	FEMINELLI FRANK R	New York Telephone

564 SACKETT

Year	Uses	Source
1992	MIDWOOD CUSHION CO INC	NYNEX Informantion Resource Co.

FINDINGS

Year	Uses	Source
1992	SISK JODI	NYNEX Informantion Resource Co.
	CARRETHERS JOHN	NYNEX Informantion Resource Co.
	MCPHEELY LAN	NYNEX Informantion Resource Co.
	CHRISTIANSEN ROLF	NYNEX Informantion Resource Co.
1985	CHRISTIANSEN ROLF B	NYNEX Information Resources Company
	GALLAGHER PAUL J	NYNEX Information Resources Company
	GOGGIN PETER	NYNEX Information Resources Company
1960	MARCHESE NICHOLAS	New York Telephone
	DI VICO VP	New York Telephone
1934	CARTIELLO FRANK DRIVER H	R. L. Polk & Co.

566 SACKETT

Year	Uses	Source
1934	DETORA JAS H	R. L. Polk & Co.
1928	DE FEO JOHN R	New York Telephone

568 SACKETT

Year	Uses	Source
1960	FIRNENO THOS	New York Telephone
1934	STAVOLA JAS H	R. L. Polk & Co.
1928	ABATEMARCO JOHN R	New York Telephone

570 SACKETT

Year	Uses	Source
1992	JENSEN SECURITY SYSTEMS	NYNEX Informantion Resource Co.
	PEREZ EUFEMIA	NYNEX Informantion Resource Co.
1985	GONZALEZ SONIA	NYNEX Information Resources Company
	PEREZ EUFEMIA	NYNEX Information Resources Company
	PEREZ JOHNNY	NYNEX Information Resources Company
1960	CRAVOTTA ANGELO	New York Telephone
	CONTI GAETANO	New York Telephone
	ALBANO FRANK	New York Telephone
1934	GALESSIO JEAN H	R. L. Polk & Co.
	SARRENTINO JOS H	R. L. Polk & Co.

FINDINGS

SACKETT ST

537 SACKETT ST

Year	Uses	Source
2014	ADAMS BOOK INCORPORATED	Cole Information Services
	ADAMS BOOKS	Cole Information Services
2009	ADAMS BOOK CO INC	Cole Information Services
2005	Adams Book Co	Hill-Donnelly Corporation
2000	ADAMS BOOK CO INC	Cole Information Services
1999	RIDGE AUTOMATIC TRANSMISSION CENTER	Cole Information Services
	ADAMS BOOK COMPANY INCORPORATED	Cole Information Services
1997	Adams Book Co Inc	NYNEX
1994	ADAMS BOOK CO INC, TEXT BOOKS	Cole Information Services
	A B C COLLISION	Cole Information Services

549 SACKETT ST

Year	Uses	Source
2017	ASSOCIATED MECHANICAL INC	Cole Information Services
2014	ASSOCIATED MECHANICAL INCORPORATED	Cole Information Services
2004	OCCUPANT UNKNOWN	Cole Information Services

550 SACKETT ST

Year	Uses	Source
2005	La Venezolana Corp	Hill-Donnelly Corporation

556 SACKETT ST

Year	Uses	Source
2017	MARTA FIGUEROA	Cole Information Services
	IRIS PORTILLO	Cole Information Services
	HAGIR ABDELMAGEED	Cole Information Services
	STEPHANIE CRUZ	Cole Information Services
2014	CEKIC SAFET	Cole Information Services
	MITCHELL BECKER	Cole Information Services
	HAGIR ABDELMAGEED	Cole Information Services
2009	ABDELAZIZ ABDELSADIG	Cole Information Services

FINDINGS

Year	Uses	Source
2009	HAGIR ABDELMAGEED	Cole Information Services
	AMGAD ABDELHAFIZ	Cole Information Services
	YASER ABDELLAH	Cole Information Services
2005	Abdelsadig Abdelaziz	Hill-Donnelly Corporation
	Abdelmaged Hagtr	Hill-Donnelly Corporation
	Abdelhaftz Amgad	Hill-Donnelly Corporation
2004	ABDELAZIZ ABDELSADIG	Cole Information Services
	MOHAMED GAAFAR	Cole Information Services
	SAFET CEKIC	Cole Information Services
	YASER ABDELLAH	Cole Information Services
2000	THEO HAEGELE JR	Cole Information Services
	YASER ABDELLAH	Cole Information Services
	RAFET CEKIC	Cole Information Services
1997	RADONCIC Agron	NYNEX
	ELRASOUL Mohamed H	NYNEX
	CEKIC Rafel	NYNEX
1994	AHMED, NASRELDIN	Cole Information Services
	AHMED, HAMID	Cole Information Services
	CEKIC, SENADA	Cole Information Services
	ELRASOUL, MOHAMED H	Cole Information Services
1973	Pentangelo Aniello A Jr	New York Telephone

564 SACKETT ST

Year	Uses	Source
2017	NENE HUMPHREY	Cole Information Services
	MIDWOOD CUSHION CO INC	Cole Information Services
2014	M HUMPHREY	Cole Information Services
2009	NEBE ASSOCS	Cole Information Services
	NENE HUMPHREY	Cole Information Services
2005	Midw ood Custom Co Inc	Hill-Donnelly Corporation
	Humphrey Nene	Hill-Donnelly Corporation
2004	MIDWOOD CUSHION CO	Cole Information Services
	NENE HUMPHREY	Cole Information Services

FINDINGS

Year	Uses	Source
2004	BENNY ANDREWS	Cole Information Services
2000	CHRISTIANSEN ROLF	Cole Information Services
	JODI SISK	Cole Information Services
	JOHN CANUTHERS	Cole Information Services
1999	MIDWOOD CUSHION COMPANY INCORPORATED	Cole Information Services
	CHRISTIANSEN ROLF	Cole Information Services
1997	MC PHEELY Ian	NYNEX
	MCPHEELY Ian	NYNEX
	Christiansen Roff	NYNEX
	SISK Jodi	NYNEX
	MIDWOOD CUSHION CO INC	NYNEX
	CARRUTHERS John	NYNEX
1994	MIDWOOD CUSHION CO INC	Cole Information Services
	MC PHEELY, IAN	Cole Information Services
	CARRUTHERS, JOHN	Cole Information Services
	CHRISTIANSEN, ROLF	Cole Information Services
	SISK, JODI	Cole Information Services

568 SACKETT ST

Year	Uses	Source
2017	LENNY RODRIGUEZ	Cole Information Services
2014	LUIS VEGA	Cole Information Services
	DIGNA DONGGILIO	Cole Information Services
	DIGNA DOWGGILLO	Cole Information Services
	RODRIGUEZ DIGNA	Cole Information Services
	LENNY RODRIGUEZ	Cole Information Services
	NANCY DASILVA	Cole Information Services
	SARAH HART	Cole Information Services
2009	SARAH HART	Cole Information Services
	LENNY RODRIGUEZ	Cole Information Services
	RODRIGUEZ DIGNA	Cole Information Services
	LUIS VEGA	Cole Information Services
2005	Rodnquez Lenny	Hill-Donnelly Corporation

FINDINGS

Year	Uses	Source
2004	JOSEPH RALPH	Cole Information Services
	LENNY RODRIGUEZ	Cole Information Services
	THOMAS PILUTIK	Cole Information Services
2000	LENNY RODRIGUEZ	Cole Information Services

570 SACKETT ST

Year	Uses	Source
2017	PEDRO PEREZ	Cole Information Services
	WEKKZEL THIELE	Cole Information Services
	SAMUEL MEDINA	Cole Information Services
2014	ADA BURGOS	Cole Information Services
	WEKKZEL GAMBOA-THIELE	Cole Information Services
2009	SAMUEL MEDINA	Cole Information Services
2005	H Perez Eufemia AO	Hill-Donnelly Corporation
	h Lbron Grisette	Hill-Donnelly Corporation
2004	GRISETTE LEBRON	Cole Information Services
2000	3 EUFEMIA PEREZ	Cole Information Services
	APARTMENTS	Cole Information Services
1997	PEREZ Eufemia	NYNEX
1994	PEREZ, EUFEMIA	Cole Information Services

572 SACKETT ST

Year	Uses	Source
2014	TVM PRODUCTIONS	Cole Information Services
2009	CHASE COLLISION & TOWING INC	Cole Information Services
2004	AUTO MAGIC AUTOMOTIVE UNLMTD INC	Cole Information Services
	AUTO MAGIC TOWING	Cole Information Services
	JULIO DELGADO	Cole Information Services
	DONALD HAGERMAN	Cole Information Services
	SANDRA VELEZ	Cole Information Services
	JENNIFER WIRTZ	Cole Information Services
1999	SPARKLE CLEANING SERVICE	Cole Information Services
1994	GUARDIAN ROOFING INC	Cole Information Services
	MJESHTRI, GEZIM	Cole Information Services

FINDINGS

Year	Uses	Source
1994	GM HOME IMPROVEMENT	Cole Information Services

576 SACKETT ST

Year	Uses	Source
2017	STEVEN SPEKTOR	Cole Information Services
2014	A THOMAS	Cole Information Services
	STEVEN SPEKTOR	Cole Information Services
2009	THOMAS DALESSIO	Cole Information Services
2004	A THOMAS	Cole Information Services
	THOMAS DALESSIO	Cole Information Services

FINDINGS

ADJOINING PROPERTY: ADDRESSES NOT IDENTIFIED IN RESEARCH SOURCE

The following Adjoining Property addresses were researched for this report, and the addresses were not identified in research source.

Address Researched	Address Not Identified in Research Source
270 NEVINS	2017, 2014, 2009, 2005, 2004, 2000, 1999, 1997, 1994, 1985, 1980, 1973, 1970, 1965, 1949, 1945, 1940, 1934, 1928
270 NEVINS BKLYN	2017, 2014, 2009, 2005, 2004, 2000, 1999, 1997, 1994, 1992, 1985, 1980, 1976, 1973, 1970, 1965, 1949, 1945, 1940, 1934, 1928
270 NEVINS ST	2017, 2014, 2009, 2005, 2004, 2000, 1999, 1997, 1994, 1992, 1985, 1980, 1976, 1960, 1949, 1945, 1940, 1934, 1928
280 NEVINS	2017, 2014, 2009, 2005, 2004, 2000, 1999, 1997, 1994, 1980, 1973, 1970, 1965, 1949, 1945, 1940, 1934
280 NEVINS 20	2017, 2014, 2009, 2005, 2004, 2000, 1999, 1997, 1994, 1992, 1985, 1980, 1976, 1973, 1970, 1965, 1960, 1949, 1945, 1940, 1928
280 NEVINS 59648136	2017, 2014, 2009, 2005, 2004, 2000, 1999, 1994, 1992, 1985, 1980, 1976, 1973, 1970, 1965, 1960, 1949, 1945, 1940, 1934, 1928
280 NEVINS ST	2017, 2014, 2009, 2004, 1999, 1994, 1992, 1985, 1980, 1976, 1945, 1934, 1928
280 NEVINS ST	2005, 2000, 1997, 1992, 1985, 1980, 1976, 1973, 1970, 1965, 1960, 1949, 1945, 1940, 1934, 1928
280 NEVMS	2017, 2014, 2009, 2005, 2004, 2000, 1999, 1997, 1994, 1992, 1980, 1976, 1973, 1970, 1965, 1960, 1949, 1945, 1940, 1934, 1928
285 NEVINS	2017, 2014, 2009, 2005, 2004, 2000, 1999, 1997, 1994, 1973, 1970, 1965, 1949, 1945, 1940
285 NEVINS H	2017, 2014, 2009, 2005, 2004, 2000, 1999, 1997, 1994, 1992, 1985, 1980, 1976, 1973, 1970, 1965, 1960, 1949, 1945, 1940, 1928
285 NEVINS ST	2017, 2014, 2009, 2004, 1999, 1997, 1994, 1992, 1985, 1980, 1976, 1945, 1934, 1928
285 NEVINS ST	2005, 2000, 1997, 1994, 1992, 1985, 1980, 1976, 1973, 1970, 1965, 1960, 1949, 1945, 1940, 1934, 1928
287 NEVINS	2017, 2014, 2009, 2005, 2004, 2000, 1999, 1997, 1994, 1980, 1976, 1973, 1970, 1965, 1949, 1945, 1940, 1928
287 NEVINS ST	2017, 2014, 2009, 2004, 1999, 1994, 1992, 1985, 1980, 1976, 1973, 1970, 1945, 1940, 1934, 1928
287 NEVINS ST	2005, 2000, 1999, 1997, 1992, 1985, 1980, 1976, 1973, 1970, 1965, 1960, 1949, 1945, 1940, 1934, 1928
289 NEVINS	2017, 2014, 2009, 2005, 2004, 2000, 1999, 1997, 1994, 1992, 1980, 1973, 1970, 1965, 1949, 1945, 1940, 1928
289 NEVINS ST	2017, 2014, 2009, 2004, 2000, 1999, 1997, 1994, 1992, 1985, 1980, 1976, 1940, 1934, 1928
289 NEVINS ST	2017, 2014, 2009, 2005, 2004, 2000, 1997, 1994, 1992, 1985, 1980, 1976, 1973, 1970, 1965, 1960, 1949, 1945, 1940, 1934, 1928
291 NEVINS	2017, 2014, 2009, 2005, 2004, 2000, 1999, 1997, 1994, 1973, 1970, 1965, 1949, 1945, 1940, 1928

FINDINGS

Address Researched	Address Not Identified in Research Source
291 NEVINS ST	2017, 2014, 2009, 2004, 1999, 1997, 1994, 1992, 1985, 1980, 1976, 1945, 1940, 1934, 1928
291 NEVINS ST	2005, 2000, 1999, 1997, 1994, 1992, 1985, 1980, 1976, 1973, 1970, 1965, 1960, 1949, 1945, 1940, 1934, 1928
293 NEVINS	2017, 2014, 2009, 2005, 2004, 2000, 1999, 1997, 1994, 1980, 1976, 1973, 1970, 1965, 1960, 1949, 1945, 1940, 1934, 1928
293 NEVINS @	2017, 2014, 2009, 2005, 2004, 2000, 1999, 1997, 1994, 1985, 1980, 1976, 1973, 1970, 1965, 1960, 1949, 1945, 1940, 1934, 1928
293 NEVINS ST	2017, 2014, 2009, 2004, 1999, 1994, 1992, 1985, 1980, 1976, 1973, 1970, 1965, 1960, 1949, 1945, 1940, 1934, 1928
293 NEVINS ST	2009, 2005, 2000, 1997, 1992, 1985, 1980, 1976, 1973, 1970, 1965, 1960, 1949, 1945, 1940, 1934, 1928
295 NEVINS	2017, 2014, 2009, 2005, 2004, 2000, 1999, 1997, 1994, 1992, 1985, 1980, 1976, 1973, 1970, 1965, 1960, 1949, 1945, 1940, 1928
295 NEVINS ST	2017, 2014, 2009, 2005, 2004, 2000, 1999, 1997, 1994, 1992, 1985, 1980, 1976, 1970, 1965, 1960, 1949, 1945, 1940, 1934, 1928
295 NEVINS ST	2017, 2014, 2005, 2000, 1999, 1997, 1994, 1992, 1985, 1980, 1976, 1973, 1970, 1965, 1960, 1949, 1945, 1940, 1934, 1928
426 280 NEVINS	2017, 2014, 2009, 2005, 2004, 2000, 1999, 1997, 1994, 1985, 1980, 1976, 1973, 1970, 1965, 1960, 1949, 1945, 1940, 1934, 1928
537 SACKETT	2017, 2014, 2009, 2005, 2004, 2000, 1999, 1997, 1994, 1980, 1973, 1970, 1965, 1949, 1945, 1940, 1934, 1928
537 SACKETT ST	2017, 2014, 2009, 2004, 1999, 1994, 1992, 1985, 1980, 1976, 1973, 1970, 1965, 1960, 1949, 1945, 1940, 1934, 1928
537 SACKETT ST	2017, 2005, 2004, 2000, 1997, 1992, 1985, 1980, 1976, 1973, 1970, 1965, 1960, 1949, 1945, 1940, 1934, 1928
549 SACKETT ST	2009, 2005, 2000, 1999, 1997, 1994, 1992, 1985, 1980, 1976, 1973, 1970, 1965, 1960, 1949, 1945, 1940, 1934, 1928
550 SACKETT ST	2017, 2014, 2009, 2004, 2000, 1999, 1997, 1994, 1992, 1985, 1980, 1976, 1973, 1970, 1965, 1960, 1949, 1945, 1940, 1934, 1928
556 SACKETT	2017, 2014, 2009, 2005, 2004, 2000, 1999, 1997, 1994, 1973, 1970, 1965, 1949, 1945, 1940
556 SACKETT ST	2017, 2014, 2009, 2004, 1999, 1994, 1992, 1985, 1980, 1976, 1970, 1965, 1960, 1949, 1945, 1940, 1934, 1928
556 SACKETT ST	2005, 2000, 1999, 1997, 1992, 1985, 1980, 1976, 1973, 1970, 1965, 1960, 1949, 1945, 1940, 1934, 1928
564 SACKETT	2017, 2014, 2009, 2005, 2004, 2000, 1999, 1997, 1994, 1980, 1976, 1973, 1970, 1965, 1949, 1945, 1940, 1928
564 SACKETT ST	2017, 2014, 2009, 2004, 1999, 1994, 1992, 1985, 1980, 1976, 1973, 1970, 1965, 1960, 1949, 1945, 1940, 1934, 1928
564 SACKETT ST	2005, 2000, 1997, 1992, 1985, 1980, 1976, 1973, 1970, 1965, 1960, 1949, 1945, 1940, 1934, 1928
566 SACKETT	2017, 2014, 2009, 2005, 2004, 2000, 1999, 1997, 1994, 1992, 1985, 1980, 1976, 1973, 1970, 1965, 1960, 1949, 1945, 1940

FINDINGS

Address Researched	Address Not Identified in Research Source
568 SACKETT	2017, 2014, 2009, 2005, 2004, 2000, 1999, 1997, 1994, 1992, 1985, 1980, 1976, 1973, 1970, 1965, 1949, 1945, 1940
568 SACKETT ST	2017, 2014, 2009, 2004, 1999, 1997, 1994, 1992, 1985, 1980, 1976, 1973, 1970, 1965, 1960, 1949, 1945, 1940, 1934, 1928
568 SACKETT ST	2005, 2000, 1999, 1997, 1994, 1992, 1985, 1980, 1976, 1973, 1970, 1965, 1960, 1949, 1945, 1940, 1934, 1928
570 SACKETT	2017, 2014, 2009, 2005, 2004, 2000, 1999, 1997, 1994, 1980, 1976, 1973, 1970, 1965, 1949, 1945, 1940, 1928
570 SACKETT ST	2017, 2014, 2009, 2004, 1999, 1994, 1992, 1985, 1980, 1976, 1973, 1970, 1965, 1960, 1949, 1945, 1940, 1934, 1928
570 SACKETT ST	2005, 2000, 1999, 1997, 1992, 1985, 1980, 1976, 1973, 1970, 1965, 1960, 1949, 1945, 1940, 1934, 1928
572 SACKETT ST	2017, 2005, 2000, 1997, 1992, 1985, 1980, 1976, 1973, 1970, 1965, 1960, 1949, 1945, 1940, 1934, 1928
576 SACKETT ST	2005, 2000, 1999, 1997, 1994, 1992, 1985, 1980, 1976, 1973, 1970, 1965, 1960, 1949, 1945, 1940, 1934, 1928
R289 NEVINS	2017, 2014, 2009, 2005, 2004, 2000, 1999, 1997, 1994, 1992, 1985, 1980, 1976, 1973, 1970, 1965, 1960, 1949, 1945, 1940, 1928

TARGET PROPERTY: ADDRESS NOT IDENTIFIED IN RESEARCH SOURCE

The following Target Property addresses were researched for this report, and the addresses were not identified in the research source.

Address Researched	Address Not Identified in Research Source
558 Sackett Street	1985, 1980, 1970, 1965, 1949, 1945, 1940, 1928

APPENDIX D

REGULATORY AGENCY DATABASE REPORT

Industrial Proeprty
558 Sackett Street
Brooklyn, NY 11217

Inquiry Number: 6943109.11s
April 15, 2022

The EDR Radius Map™ Report with GeoCheck®

6 Armstrong Road, 4th floor
Shelton, CT 06484
Toll Free: 800.352.0050
www.edrnet.com

TABLE OF CONTENTS

SECTION	PAGE
Executive Summary	ES1
Overview Map	2
Detail Map	3
Map Findings Summary	4
Map Findings	8
Orphan Summary	1261
Government Records Searched/Data Currency Tracking	GR-1

GEOCHECK ADDENDUM

Physical Setting Source Addendum	A-1
Physical Setting Source Summary	A-2
Physical Setting Source Map	A-8
Physical Setting Source Map Findings	A-9
Physical Setting Source Records Searched	PSGR-1

Thank you for your business.
Please contact EDR at 1-800-352-0050
with any questions or comments.

Disclaimer - Copyright and Trademark Notice

This Report contains certain information obtained from a variety of public and other sources reasonably available to Environmental Data Resources, Inc. It cannot be concluded from this Report that coverage information for the target and surrounding properties does not exist from other sources. **NO WARRANTY EXPRESSED OR IMPLIED, IS MADE WHATSOEVER IN CONNECTION WITH THIS REPORT. ENVIRONMENTAL DATA RESOURCES, INC. SPECIFICALLY DISCLAIMS THE MAKING OF ANY SUCH WARRANTIES, INCLUDING WITHOUT LIMITATION, MERCHANTABILITY OR FITNESS FOR A PARTICULAR USE OR PURPOSE. ALL RISK IS ASSUMED BY THE USER. IN NO EVENT SHALL ENVIRONMENTAL DATA RESOURCES, INC. BE LIABLE TO ANYONE, WHETHER ARISING OUT OF ERRORS OR OMISSIONS, NEGLIGENCE, ACCIDENT OR ANY OTHER CAUSE, FOR ANY LOSS OF DAMAGE, INCLUDING, WITHOUT LIMITATION, SPECIAL, INCIDENTAL, CONSEQUENTIAL, OR EXEMPLARY DAMAGES. ANY LIABILITY ON THE PART OF ENVIRONMENTAL DATA RESOURCES, INC. IS STRICTLY LIMITED TO A REFUND OF THE AMOUNT PAID FOR THIS REPORT.** Purchaser accepts this Report "AS IS". Any analyses, estimates, ratings, environmental risk levels or risk codes provided in this Report are provided for illustrative purposes only, and are not intended to provide, nor should they be interpreted as providing any facts regarding, or prediction or forecast of, any environmental risk for any property. Only a Phase I Environmental Site Assessment performed by an environmental professional can provide information regarding the environmental risk for any property. Additionally, the information provided in this Report is not to be construed as legal advice.

Copyright 2020 by Environmental Data Resources, Inc. All rights reserved. Reproduction in any media or format, in whole or in part, of any report or map of Environmental Data Resources, Inc., or its affiliates, is prohibited without prior written permission.

EDR and its logos (including Sanborn and Sanborn Map) are trademarks of Environmental Data Resources, Inc. or its affiliates. All other trademarks used herein are the property of their respective owners.

EXECUTIVE SUMMARY

A search of available environmental records was conducted by Environmental Data Resources, Inc (EDR). The report was designed to assist parties seeking to meet the search requirements of EPA's Standards and Practices for All Appropriate Inquiries (40 CFR Part 312), the ASTM Standard Practice for Environmental Site Assessments (E1527-21), the ASTM Standard Practice for Environmental Site Assessments for Forestland or Rural Property (E 2247-16), the ASTM Standard Practice for Limited Environmental Due Diligence: Transaction Screen Process (E 1528-14) or custom requirements developed for the evaluation of environmental risk associated with a parcel of real estate.

TARGET PROPERTY INFORMATION

ADDRESS

558 SACKETT STREET
BROOKLYN, NY 11217

COORDINATES

Latitude (North):	40.6793150 - 40ˆ 40' 45.53''
Longitude (West):	73.9864950 - 73ˆ 59' 11.38''
Universal Tranverse Mercator:	Zone 18
UTM X (Meters):	585652.1
UTM Y (Meters):	4503441.5
Elevation:	12 ft. above sea level

USGS TOPOGRAPHIC MAP ASSOCIATED WITH TARGET PROPERTY

Target Property Map:	14115940 BROOKLYN, NY
Version Date:	2019
West Map:	14317809 JERSEY CITY, NJ
Version Date:	2019

AERIAL PHOTOGRAPHY IN THIS REPORT

Portions of Photo from:	20150729, 20150522
Source:	USDA

MAPPED SITES SUMMARY

Target Property Address:
558 SACKETT STREET
BROOKLYN, NY 11217

Click on Map ID to see full detail.

MAP ID	SITE NAME	ADDRESS	DATABASE ACRONYMS	RELATIVE ELEVATION	DIST (ft. & mi.) DIRECTION
A1	A & A BRAKE CO INC	560 SACKETT STREET	NY AST	Higher	1 ft.
A2	A & A BRAKE CO INC	560 SACKETT STREET	NY UST	Higher	1 ft.
A3	PARK SLOPE PAINT STR	553 UNION ST	RCRA-SQG, NY MANIFEST, NJ MANIFEST	Lower	72, 0.014, WSW
A4	AUTO BODY CONCEPTS	549 SACKETT ST	RCRA NonGen / NLR, FINDS, ECHO, NY MANIFEST	Higher	82, 0.016, NE
A5	SANDY FOLLOW UP	287 NEVINS ST	NY Spills	Lower	85, 0.016, NW
A6	ADAMS BOOK CO. INC.	537 SACKETT ST	NY TANKS	Lower	93, 0.018, North
A7	537 SACKETT STREET	537 SACKETT STREET	NY Spills	Lower	93, 0.018, North
A8	SOUTH BROOKLYN REALT	301 NEVINS STREET	NY UST	Lower	104, 0.020, WSW
A9	NICKS UNION NEVINS A	301 NEVINS ST	EDR Hist Auto	Lower	104, 0.020, WSW
A10	585 UNION STREET	577-599 UNION STREET	NY BROWNFIELDS	Higher	162, 0.031, SSE
A11	FULTON MUNICIPAL WOR	NEVINS, DEGRAW AND S	EDR MGP	Lower	189, 0.036, North
B12	473 PRESIDENT LLC -	514 UNION ST	RCRA-LQG	Higher	193, 0.037, SSW
B13	514 UNION STREET	514 UNION STREET	NY BROWNFIELDS	Higher	193, 0.037, SSW
A14	563 SACKETT STREET	563 SACKETT STREET	NY BROWNFIELDS	Higher	198, 0.038, East
A15	CHATHAM CLEANERS INC	280 NEVINS ST	EDR Hist Cleaner	Lower	201, 0.038, WNW
A16	CHATHAM CLEANERS	280 NEVINS ST	NY DRYCLEANERS	Lower	201, 0.038, WNW
A17	CHATHAM CLEANERS INC	280 NEVINS STREET	RCRA NonGen / NLR, ICIS, US AIRS, FINDS, ECHO, NY...	Lower	201, 0.038, WNW
C18	MATTHEWS INTERNATION	585 UNION ST	RCRA NonGen / NLR	Higher	233, 0.044, SE
C19	COMMERCIAL	585 UNION STREET	NY Spills	Higher	233, 0.044, SE
D20	543 UNION STREET	543 UNION STREET	NY AST	Lower	244, 0.046, West
E21	ADMIRAL METALS	270 NEVINS STREET	NY AST	Lower	260, 0.049, NNW
E22	ADMIRAL METALS	270 NEVINS STREET	NY UST	Lower	260, 0.049, NNW
B23	KLOR-DE CLEANERS	546 UNION ST	EDR Hist Cleaner	Higher	285, 0.054, SSE
D24	SPILL NUMBER 9809650	505 SACKETT STREET	NY Spills	Lower	285, 0.054, NW
D25	CON EDISON - MANHOLE	505 SACKETT ST	RCRA-LQG, NY MANIFEST	Lower	285, 0.054, NW
E26	NEVENS ST. PUMP STAT	NEVENS ST PUMP STAIO	NY Spills	Lower	322, 0.061, North
E27	NEVINS ST. PUMP STAT	NEVINS ST. PUMP STAT	NY Spills	Lower	322, 0.061, North
E28	NEVIN ST BITES THE B	NEVIN ST. PUMP STATI	NY Spills	Lower	322, 0.061, North
E29	NEVENS ST PUMP STATI	UNKNOWN	NY Spills	Lower	322, 0.061, North
E30	NEVINS PUMP STATION/	NEVINS ST PUMP STATI	NY Spills	Lower	322, 0.061, North
E31	NIVENS PUMP STATION	NIVENS STREET	NY Spills	Lower	322, 0.061, North
E32	NEVINS ST. PUMP STAT	NEVINS ST. PUMP STAT	NY Spills	Lower	322, 0.061, North
E33	NEVINS STREET, DEGRA	NEVINS ST/ DEGRAW ST	NY Spills	Lower	322, 0.061, North
E34	NEVIS ST PUMP STA	NEVIS ST PUMP STA	NY Spills	Lower	322, 0.061, North
E35	CON ED	DEGRAW & NEVINS AVE	NY MANIFEST	Lower	325, 0.062, North
E36	FULTON WORKS	DEGRAW STREET AND NE	NY VCP	Lower	325, 0.062, North
B37	PRESIDENT STREET POR	469 PRESIDENT STREET	NY BROWNFIELDS	Lower	336, 0.064, SW
B38	473 PRESIDENT STREET	473 PRESIDENT ST	RCRA-LQG	Lower	343, 0.065, SW
B39	473 PRESIDENT STREET	473 PRESIDENT STREET	NY LTANKS, NY BROWNFIELDS, NY MANIFEST	Lower	343, 0.065, SW

MAPPED SITES SUMMARY

Target Property Address:
558 SACKETT STREET
BROOKLYN, NY 11217

Click on Map ID to see full detail.

MAP ID	SITE NAME	ADDRESS	DATABASE ACRONYMS	RELATIVE ELEVATION	DIST (ft. & mi.) DIRECTION
B40	473 PRESIDENT STREET	473 PRESIDENT STREET	NY BROWNFIELDS	Lower	343, 0.065, SW
B41	REGULATOR R-22	NEVIN & PRESIDENT ST	NY Spills	Lower	346, 0.066, SW
E42	FULTON WORKS	DEGRAW STREET AND NE	EDR MGP	Lower	360, 0.068, North
F43	3RD AVE YARD	222 3RD AVE	NY Spills	Higher	365, 0.069, East
B44	CON EDISON	501 PRESIDENT ST	RCRA NonGen / NLR	Higher	366, 0.069, South
B45	CON EDISON	501 PRESIDENT ST	NY MANIFEST	Higher	366, 0.069, South
B46	CON EDISON	501 PRESIDENT ST	NJ MANIFEST	Higher	366, 0.069, South
D47	NYSDOT UNION ST BRID	UNION ST BRG - GOWAN	RCRA NonGen / NLR	Lower	372, 0.070, West
C48	CON EDISON - EXCAVAT	232 3RD AVE	RCRA-LQG	Higher	375, 0.071, ESE
C49	CON EDISON	232 3RD AVE	NY MANIFEST	Higher	375, 0.071, ESE
F50	BELL ATLANTIC-NY	SACKETT & 3 AVE MANH	NY MANIFEST	Higher	385, 0.073, ESE
F51	CON EDISON	SACKETT ST & 3RD AVE	NJ MANIFEST	Higher	397, 0.075, ESE
F52	CON EDISON	SACKETT ST & 3RD AVE	RCRA NonGen / NLR, FINDS, ECHO	Higher	397, 0.075, ESE
F53	NYCDEP	SACKETT ST & 3RD AVE	NY MANIFEST	Higher	397, 0.075, ESE
B54	PRESIDENT STREET	BETWEEN 3RD AVENUE/N	NY Spills	Higher	403, 0.076, South
C55	UNION ST &	THIRD AVE	NY Spills	Higher	410, 0.078, SE
C56	CON EDISON	617 UNION ST & 3RD A	RCRA NonGen / NLR, FINDS, ECHO	Higher	416, 0.079, SE
C57	SJ FUEL CO. INC.	601 UNION STREET	NY TANKS	Higher	418, 0.079, SE
C58	A 2 Z ENVIRONMENTAL	601 UNION ST	RCRA NonGen / NLR	Higher	418, 0.079, SE
C59	RIDGE COMPLETE AUTO	264 THIRD AVENUE	NY AST	Higher	426, 0.081, SSE
F60	A. WILLIAMS CONSTRUC	225 3RD AVE	NY Spills	Higher	451, 0.085, East
B61	CON EDISON - SERVICE	484 PRESIDENT ST	RCRA-LQG	Higher	454, 0.086, SSW
B62	CON EDISON - SERVICE	484 PRESIDENT ST	NY MANIFEST	Higher	454, 0.086, SSW
G63	CRUSADER CANDLE CO I	325 NEVINS ST	RCRA-SQG, FINDS, ECHO, NY MANIFEST	Lower	460, 0.087, SW
G64	325 NEVINS STREET	325 NEVINS STREET	NY LTANKS	Lower	460, 0.087, SW
G65	CRUSADER CANDLE CO I	325 NEVINS ST	NJ MANIFEST	Lower	460, 0.087, SW
H66	DRUM RUN	ACROSS FROM 242 NEVI	NY Spills	Lower	481, 0.091, North
H67	CROSSBAY BAY CONTRAC	242 NEVINS ST	RCRA NonGen / NLR	Lower	481, 0.091, North
H68	242 NEVINS STREET	242 NEVINS STREET	NY BROWNFIELDS, NY Spills	Lower	481, 0.091, North
H69	DRUM RUN	242 NEVINS ST	NY Spills	Lower	481, 0.091, North
H70	BROOKLYN TRUCKING	242 NEVIN STREET	NY Spills	Lower	481, 0.091, North
H71	ROYAL RECYCLING CORP	242 NEVINS STREET	NY SWF/LF	Lower	481, 0.091, North
H72	CROSS BAY CONTRACTIN	242 NEVINS ST.	NY SWF/LF	Lower	481, 0.091, North
F73	CON EDISON MANHOLE:	3RD AVE & DEGRAW ST	RCRA NonGen / NLR, FINDS, ECHO, NY MANIFEST	Higher	482, 0.091, ENE
C74	CON EDISON EXCAVATIO	251 3RD AVE	RCRA NonGen / NLR	Higher	498, 0.094, SE
C75	CON EDISON	251 3RD AVE	NY MANIFEST	Higher	498, 0.094, SE
H76	DOUGLAS & DEGRAW	NEVINS ST, DOUGLAS S	NY CBS, NY CBS AST	Lower	500, 0.095, North
G77	VERIZON	318 NEVINS ST	NY Spills	Lower	513, 0.097, SW
G78	VERIZON NEW YORK INC	318 NEVINS STREET	NY AST	Lower	513, 0.097, SW

MAPPED SITES SUMMARY

Target Property Address:
558 SACKETT STREET
BROOKLYN, NY 11217

Click on Map ID to see full detail.

MAP ID	SITE NAME	ADDRESS	DATABASE ACRONYMS	RELATIVE ELEVATION	DIST (ft. & mi.) DIRECTION
G79	NEW YORK TELEPHONE C	318 NEVINS ST	RCRA-VSQG, FINDS, ECHO, NY MANIFEST	Lower	513, 0.097, SW
G80	NEVIN ST GARAGE	318 NEVINS ST	NY LTANKS, NY Spills	Lower	513, 0.097, SW
G81	VERIZON NEW YORK INC	318 NEVINS STREET	NY UST	Lower	513, 0.097, SW
I82	UNION STREET BRIDGE	UNION BRIDGE	NY Spills	Lower	515, 0.098, West
H83	TM #247	DOUGLAS SY & NEVINS	NY Spills	Lower	518, 0.098, NNE
J84	KLOR-DE CLEANERS	263 3RD AVE	EDR Hist Cleaner	Higher	523, 0.099, SSE
J85	KLOR-DE CLEANERS	263 3RD AVENUE	NY DRYCLEANERS	Higher	523, 0.099, SSE
F86	RISE STONE AND SURFA	578 DEGRAW ST	NY Spills	Higher	539, 0.102, East
G87	REGULATOR# RH-22	NEVIN & PRESIDENT ST	NY Spills	Lower	548, 0.104, SW
K88	DOUGLASS STREET AND	NEVIS STREET AND 3RD	NY Spills	Higher	548, 0.104, NE
J89	PRESIDENT STREET &	THIRD AVE	NY Spills	Higher	549, 0.104, SSE
J90	276 3RD AVENUE	276 THIRD AVENUE	NY AST	Higher	555, 0.105, South
L91	GOWANUS CANAL NORTHS	495-505 SACKETT STRE	NY UST	Lower	574, 0.109, NW
J92	ZORRIANO ASSOCIATES	568 A UNION STREET	NY Spills	Higher	575, 0.109, SE
I93	BAYSIDE FUEL OIL DEP	510 SACKETT ST	RCRA NonGen / NLR, FTTS, HIST FTTS, NY MANIFEST	Lower	576, 0.109, WNW
I94	BAYSIDE FUEL OIL DEP	510 SACKETT ST.	NY MOSF UST	Lower	576, 0.109, WNW
I95	BAYSIDE FUEL OIL DEP	510 SACKETT ST	NY MOSF, NY Spills	Lower	576, 0.109, WNW
G96	CON EDISON	443 CARROLL ST	RCRA NonGen / NLR, FINDS, ECHO	Higher	581, 0.110, SSW
G97	CON ED	443 CARROLL ST	NY MANIFEST	Higher	581, 0.110, SSW
G98	RESTURANT/RESIDENCE	451 CARROLL ST	NY Spills	Higher	584, 0.111, SSW
G99	CON EDISON	451 CARROLL ST FRONT	RCRA NonGen / NLR	Higher	584, 0.111, SSW
G100	CON EDISON	451 CARROLL ST FRONT	NJ MANIFEST	Higher	584, 0.111, SSW
G101	CON EDISON	451 CARROLL ST FRONT	NY MANIFEST	Higher	584, 0.111, SSW
F102	CONSTRUCTION SITE	601 - 615 SACKETT ST	NY Spills	Higher	600, 0.114, ESE
J103	CON EDISON - UNION S	617 UNION STREET	PA MANIFEST	Higher	602, 0.114, SE
J104	CON ED	617 UNION ST & 3RD A	NY MANIFEST	Higher	602, 0.114, SE
G105	LOT 1,TAXBLOCK 447	341 NEVINS STREET	NY E DESIGNATION	Lower	602, 0.114, SW
M106	LINDA TOOL & DIE COR	459 CARROLL ST	RCRA-VSQG, FINDS, ECHO, NY MANIFEST	Higher	603, 0.114, South
M107	JO-LEE TRUCKING	463 CARROLL ST	RCRA NonGen / NLR	Higher	616, 0.117, South
M108	CON EDISON	284 THIRD AVE	NY MANIFEST	Higher	618, 0.117, South
M109	CON EDISON	284 3RD AVE	NY MANIFEST	Higher	618, 0.117, South
K110	CON EDISON SERVICE B	265 DOUGLAS ST FRONT	RCRA NonGen / NLR, NY MANIFEST	Higher	624, 0.118, NE
J111	CON EDISON SERVICE B	578 UNION ST	RCRA NonGen / NLR, NY MANIFEST	Higher	630, 0.119, SE
N112	VACANT PROPERTY- PHA	607-615 SACKETT STRE	NY Spills	Higher	632, 0.120, ESE
K113	D GAVER & SONS INC	267 DOUGLASS ST	NY LTANKS, NY UST	Higher	633, 0.120, NE
G114	GOWANUS GAS TURBINES	27TH ST & 1ST AVE	NY Spills	Lower	639, 0.121, SW
G115	CON ED	CARROLL ST & NEVINS	NY MANIFEST	Lower	665, 0.126, SW
G116	CON EDISON	CARROLL ST & NEVINS	RCRA NonGen / NLR, FINDS, ECHO	Lower	665, 0.126, SW
G117	CON EDISON - TRANSFO	CARROLL ST & NEVINS	RCRA-LQG	Lower	665, 0.126, SW

MAPPED SITES SUMMARY

Target Property Address:
558 SACKETT STREET
BROOKLYN, NY 11217

Click on Map ID to see full detail.

MAP ID	SITE NAME	ADDRESS	DATABASE ACRONYMS	RELATIVE ELEVATION	DIST (ft. & mi.) DIRECTION
G118	CON EDISON	CARROLL ST AND NEVIN	NY MANIFEST	Lower	665, 0.126, SW
G119	CON EDISON - TRANSFO	CARROLL ST & NEVINS	NJ MANIFEST	Lower	665, 0.126, SW
G120	CON EDISON	CARROLL ST & NEVINS	NY MANIFEST	Lower	665, 0.126, SW
G121	CON EDISON	CARROLL ST & NEVINS	NY MANIFEST	Lower	665, 0.126, SW
G122	CON EDISON	CARROLL ST & NEVINS	NJ MANIFEST	Lower	665, 0.126, SW
O123	NYCDEP	210 DOUGLAS ST	NY Spills, NY MANIFEST	Lower	666, 0.126, NNW
J124	L.L.L. AUTO REPAIR I	528 PRESIDENT STREET	NY AST	Higher	677, 0.128, SSE
I125	450 UNION STREET	450 UNION STREET	NY UST	Lower	679, 0.129, West
I126	450 UNION STREET	450 UNION STREET	NY ENG CONTROLS, NY INST CONTROL, NY BROWNFIELDS	Lower	679, 0.129, West
I127	450 UNION LLC	450 UNION ST	NJ MANIFEST	Lower	679, 0.129, West
I128	450 UNION LLC	450 UNION ST	RCRA-LQG	Lower	679, 0.129, West
I129	VACANT APARTMENT BUI	450 UNION ST	NY Spills, NY MANIFEST	Lower	679, 0.129, West
P130	RYDER TRUCK RENTAL,	280 DOUGLASS STREET	NY UST	Higher	695, 0.132, ENE
P131	280 DOUGLAS ST/PENSK	280 DOUGLAS ST/PENSK	NY LTANKS	Higher	695, 0.132, ENE
P132	RYDER TRUCK RENTAL I	280 DOUGLAS ST	RCRA NonGen / NLR, FINDS, ECHO, NY MANIFEST	Higher	695, 0.132, ENE
P133	280 DOUGLAS ST	280 DOUGLAS STREET	NY LTANKS, NY Spills	Higher	695, 0.132, ENE
L134	BAYSIDE FUEL OIL CO.	498-502 SACKETT STRE	NY AST	Higher	695, 0.132, WNW
L135	BAYSIDE FUEL OIL CO.	498-502 SACKETT STRE	NY UST	Higher	695, 0.132, WNW
M136	CON EDISON	450 CARROL ST	NY MANIFEST	Lower	696, 0.132, SSW
Q137	TANKS TO U	233 NEVINS ST	RCRA NonGen / NLR, FINDS, ECHO	Higher	730, 0.138, NNE
Q138	233 NEVINS STREET PH	233 NEVINS STREET	NY VCP	Higher	730, 0.138, NNE
N139	AJR (COMMERCIAL BLDG	599 DEGRAW ST	NY LTANKS	Higher	744, 0.141, East
R140	GOWANUS VILLAGE I, L	420 CARROLL STREET	NY BROWNFIELDS, NY Spills	Lower	754, 0.143, SW
P141	CON EDISON	191 3RD AVE	RCRA NonGen / NLR	Higher	756, 0.143, ENE
N142	617 SACKETT STREET R	617 SACKETT STREET	NY UST	Higher	758, 0.144, ESE
O143	210 DOUGLASS STREET	210 DOUGLASS STREET	NY BROWNFIELDS	Lower	760, 0.144, NNW
O144	MAGNIFICO ENTERPRISE	210 DOUGLASS ST	RCRA-SQG, FINDS, ECHO	Lower	760, 0.144, NNW
R145	CON EDISON	408 CARROL ST	NY MANIFEST	Lower	774, 0.147, SW
R146	CON EDISON - MANHOLE	408 CARROL ST	RCRA-LQG	Lower	774, 0.147, SW
P147	ELECTRIC SWITCHBOARD	185 THIRD AVE	RCRA NonGen / NLR, NY MANIFEST	Higher	774, 0.147, ENE
O148	L.C.R. TRUCKING LLC	241 DOUGLAS STREET	NY UST	Lower	775, 0.147, NNW
L149	CON EDISON	267 BOND ST	NY MANIFEST	Higher	778, 0.147, NW
L150	BAYSIDE FUEL OIL DEP	267 BOND STREET	NY AST, NY Spills	Higher	778, 0.147, NW
L151	BAYSIDE FUEL OIL COR	267 BOND STREET	NY UST	Higher	778, 0.147, NW
O152	FORMER O.Z. ELECTRIC	198 DOUGLASS STREET	NY SHWS, NY Spills	Lower	792, 0.150, NNW
S153	HOLYLAND AUTO REPAIR	637 UNION STREET	NY AST	Higher	796, 0.151, SE
N154	A SHAMOSH	620-628 DEGRAW STREE	NY UST, NY AST	Higher	812, 0.154, East
O155	GOWANUS CANAL	BUTLER ST (BETWEEN B	NPL, SEMS, US ENG CONTROLS, US INST CONTROLS, RODL	Lower	816, 0.155, NNW
156	NYCDOT BIN 2240270 U	UNION ST BRIDGE OVER	RCRA-LQG, NY MANIFEST	Higher	822, 0.156, WNW

MAPPED SITES SUMMARY

Target Property Address:
558 SACKETT STREET
BROOKLYN, NY 11217

Click on Map ID to see full detail.

MAP ID	SITE NAME	ADDRESS	DATABASE ACRONYMS	RELATIVE ELEVATION	DIST (ft. & mi.) DIRECTION
Q157	GOWANUS CSO - CP-1	NEVINS ST & BUTLER S	RCRA-LQG	Higher	824, 0.156, NNE
M158	CON EDISON - SERVICE	302 3RD AVE	RCRA-LQG	Higher	824, 0.156, South
M159	CON EDISON - SERVICE	302 3RD AVE	NY MANIFEST	Higher	824, 0.156, South
T160	540 PRESIDENT STREET	540 PRESIDENT STREET	NY LTANKS	Higher	826, 0.156, SSE
Q161	PETROLEUM TANK CLEAN	236 BUTLER STREET	NY AST	Lower	829, 0.157, North
Q162	233 NEVINS STREET	236 BUTLER STREET	NY VCP	Lower	829, 0.157, North
Q163	PETROLEUM TANK CLEAN	236 BUTLER ST	RCRA NonGen / NLR, NY MANIFEST	Lower	829, 0.157, North
Q164	PETROLEUM TANK CLEAN	236 BUTLER STREET	NY UST	Lower	829, 0.157, North
T165	505 CARROLL ST.	505 CARROLL STREET	NY AST	Higher	833, 0.158, SSE
Q166	234 BUTLER STREET	234 BUTLER STREET	NY BROWNFIELDS	Lower	835, 0.158, North
Q167	SANITATION REPAIRS,	234 BUTLER STREET	NY AST	Lower	835, 0.158, North
O168	NYCDEP	259 BOND ST	NY MANIFEST	Higher	843, 0.160, NW
O169	259 BOND STREET	259 BOND STREET	NY UST	Higher	843, 0.160, NW
O170	GOWANUS PUMPING STAT	201 DOUGLASS STREET	NY UST	Lower	848, 0.161, NNW
O171	GOWANUS PUMPING STAT	201 DOUGLASS STREET	NY AST	Lower	848, 0.161, NNW
O172	GOWANUS PUMP STATION	201 DOUGLASS ST	NY Spills, NY MANIFEST	Lower	848, 0.161, NNW
O173	CON EDISON	201 DOUGLASS ST	NY MANIFEST	Lower	848, 0.161, NNW
O174	NYC DEP - BWT GOWANU	201 DOUGLASS ST	PA MANIFEST	Lower	848, 0.161, NNW
O175	NYCDEP - GOWANUS PUM	201 DOUGLASS ST	RCRA-SQG, ICIS, FINDS, ECHO, NJ MANIFEST	Lower	848, 0.161, NNW
U176	CON EDISON - NEVINS	265 BUTLER ST	RCRA-LQG, NY MANIFEST, NJ MANIFEST	Higher	861, 0.163, NE
V177	GOWANUS CANAL SITE	GOWANUS CANAL	NY SHWS	Lower	869, 0.165, North
W178	DENTS OUT AUTO BODY	327 BOND ST	SEMS-ARCHIVE, RCRA NonGen / NLR	Higher	887, 0.168, West
S179	CON EDISON SERVICE B	604 UNION ST	RCRA NonGen / NLR, NY MANIFEST	Higher	911, 0.173, SE
S180	CONSOLIDATED EDISON	V5491-633 SACKETT ST	NY MANIFEST	Higher	915, 0.173, ESE
Q181	255 BUTLER LLC	255 BUTLER STREET	NY AST, NY Spills	Lower	917, 0.174, North
X182	FINEST AUTO & RECOVE	310 3RD AVE	RCRA NonGen / NLR, FINDS, ECHO	Higher	922, 0.175, South
P183	CON EDISON	298 BUTLER ST	NY MANIFEST	Higher	924, 0.175, ENE
P184	CON EDISON	298 BUTLER ST	NJ MANIFEST	Higher	924, 0.175, ENE
P185	CON EDISON	298 BUTLER ST	RCRA NonGen / NLR, FINDS, ECHO	Higher	924, 0.175, ENE
Y186	SEMPLE RIEGER CO	635 SACKETT ST	RCRA NonGen / NLR, FINDS, ECHO, NY MANIFEST	Higher	929, 0.176, ESE
Z187	CARROLL ST. TRANSFER	400 CARROLL ST	NY SWF/LF	Lower	931, 0.176, WSW
Q188	CON EDISON	223 NEVINS ST	RCRA NonGen / NLR	Higher	937, 0.177, NNE
Q189	NEVINS STREET SUBSTA	223 NEVINS STREET	NY AST	Higher	937, 0.177, NNE
AA190	CON EDISON	469 DEGRAW ST	NY MANIFEST	Higher	947, 0.179, NW
AA191	CON EDISON VAULT: 94	469 DEGRAW ST	RCRA NonGen / NLR	Higher	947, 0.179, NW
W192	335 BOND STREET	335 BOND STREET	NY BROWNFIELDS	Higher	949, 0.180, West
T193	CON EDISON	511 CARROLL ST	NY MANIFEST	Higher	956, 0.181, SSE
T194	CON EDISON	511 CARROLL ST	NJ MANIFEST	Higher	956, 0.181, SSE
T195	CON EDISON	511 CARROLL ST	RCRA NonGen / NLR, FINDS, ECHO	Higher	956, 0.181, SSE

MAPPED SITES SUMMARY

Target Property Address:
558 SACKETT STREET
BROOKLYN, NY 11217

Click on Map ID to see full detail.

MAP ID	SITE NAME	ADDRESS	DATABASE ACRONYMS	RELATIVE ELEVATION	DIST (ft. & mi.) DIRECTION
X196	CLARIN TRUCK LEASING	312 3RD AVE	NY UST	Higher	956, 0.181, South
X197	CON EDISON	318 3RD AVE FRONT OF	NY MANIFEST	Higher	979, 0.185, South
AB198	CON EDISON	315 DOUGLASS ST SB13	NJ MANIFEST	Higher	985, 0.187, ENE
AB199	CON EDISON	315 DOUGLASS ST SB13	NY MANIFEST	Higher	985, 0.187, ENE
AB200	CON EDISON	315 DOUGLASS ST SB13	RCRA NonGen / NLR, FINDS, ECHO	Higher	985, 0.187, ENE
AB201	CON EDISON	315 DOUGLASS ST SB13	RCRA NonGen / NLR	Higher	985, 0.187, ENE
AB202	CON EDISON	315 DOUGLASS ST SB13	NY MANIFEST	Higher	985, 0.187, ENE
AB203	CON EDISON	315 DOUGLASS ST SB13	NJ MANIFEST	Higher	985, 0.187, ENE
V204	SPILL NUMBER 0212934	233 BUTLER ST	NY LTANKS	Lower	985, 0.187, North
V205	233 BUTLER ST	233 BUTLER STREET	NY UST	Lower	985, 0.187, North
AC206	SUDANCO GAS STATION,	169 THIRD AVENUE	NY UST	Higher	989, 0.187, NE
AC207	DICENT SERVICE STATI	169 3RD AVE	RCRA NonGen / NLR, ICIS, FINDS, ECHO	Higher	989, 0.187, NE
AA208	O-Z GEDNEY	262 BOND ST	RCRA NonGen / NLR, FINDS, ECHO, NY MANIFEST	Higher	1002, 0.190, NW
U209	CON EDISON	526 BALTIC ST	RCRA NonGen / NLR, FINDS, ECHO	Higher	1008, 0.191, NE
U210	CON EDISON	526 BALTIC ST	NJ MANIFEST	Higher	1008, 0.191, NE
U211	CON EDISON	526 BALTIC ST	NY MANIFEST	Higher	1008, 0.191, NE
U212	BALTIC RECYCLING COR	524-26 BALTIC STREET	NY SWF/LF	Higher	1023, 0.194, NNE
U213	NYCDEP	524 BALTIC ST	NY MANIFEST	Higher	1023, 0.194, NNE
AD214	P.S. 372 (OUR LADY O	512 CARROLL STREET	NY UST	Higher	1025, 0.194, SSE
AD215	P.S. 372 (OUR LADY O	512 CARROLL STREET	NY AST	Higher	1025, 0.194, SSE
AD216	PS 418 K SCHOOL	512 CARROLL ST	RCRA-LQG, FINDS, ECHO, NY MANIFEST	Higher	1025, 0.194, SSE
AB217	RINALDI RECYCLING CO	326 DOUGLASS STREET	NY SWRCY	Higher	1029, 0.195, East
V218	CON EDISON	186 BUTLER ST	NY MANIFEST	Lower	1029, 0.195, NNW
V219	CON EDISON	186 BUTLER ST	NJ MANIFEST	Lower	1029, 0.195, NNW
V220	CON EDISON	186 BUTLER ST	RCRA NonGen / NLR	Lower	1029, 0.195, NNW
S221	HESS STATION 32530	204-222 4TH AVENUE	NY LTANKS, NY Spills	Higher	1047, 0.198, ESE
S222	SPEEDWAY 7835	204 4TH AVE	RCRA-VSQG, US AIRS, FINDS, ECHO, NY MANIFEST	Higher	1047, 0.198, ESE
S223	204 4TH AVENUE	204 4TH AVENUE	NY BROWNFIELDS	Higher	1047, 0.198, ESE
S224	SPEEDWAY # 7835	204-222 FOURTH AVENU	NY UST	Higher	1047, 0.198, ESE
X225	CONSOLIDATED EDISON	3RD AVE & 1ST STREET	NY MANIFEST	Higher	1048, 0.198, South
X226	CON EDISON	319 3 AVE	NY MANIFEST	Higher	1049, 0.199, South
AC227	SHERWIN-WILLIAMS #52	313 BUTLER ST	NY MANIFEST	Higher	1050, 0.199, ENE
AC228	SHERWIN-WILLIAMS #52	313 BUTLER ST	RCRA NonGen / NLR	Higher	1050, 0.199, ENE
AB229	CON EDISON - MANHOLE	314 BUTLER ST	RCRA-LQG, FINDS, ECHO, NY MANIFEST	Higher	1057, 0.200, ENE
Z230	EMS STATION 32- RED	347 BOND STREET	NY UST	Higher	1062, 0.201, WSW
Z231	PENSKE TRUCK LEASING	347 BOND ST	NY Spills, RCRA NonGen / NLR, FINDS, ECHO, NY...	Higher	1062, 0.201, WSW
Z232	EMS STATION 32- RED	347 BOND STREET	NY AST	Higher	1062, 0.201, WSW
AE233	CON EDISON	226 4TH AVE	PA MANIFEST	Higher	1065, 0.202, SE
T234	CON EDISON	DENTON ST & CARROLL	NJ MANIFEST	Higher	1070, 0.203, SSE

MAPPED SITES SUMMARY

Target Property Address:
558 SACKETT STREET
BROOKLYN, NY 11217

Click on Map ID to see full detail.

MAP ID	SITE NAME	ADDRESS	DATABASE ACRONYMS	RELATIVE ELEVATION	DIST (ft. & mi.) DIRECTION
T235	CON EDISON	DENTON ST & CARROLL	NY MANIFEST	Higher	1070, 0.203, SSE
T236	CON EDISON	DENTON ST & CARROLL	RCRA NonGen / NLR, FINDS, ECHO	Higher	1070, 0.203, SSE
Y237	4TH & SACKETT STREET	4TH & SACKETT STREET	NY LTANKS	Higher	1072, 0.203, ESE
AF238	GOWANUS HOUSES	238 BOND STREET	NY UST	Lower	1079, 0.204, NNW
AF239	GOWANUS HOUSING COMP	238 BOND ST	NY LTANKS	Lower	1079, 0.204, NNW
AG240	NYCDEP	BALTIC AVE & NEVIS	NY MANIFEST	Higher	1080, 0.205, NNE
AF241	CON EDISON	180 BUTLER ST	NJ MANIFEST	Lower	1086, 0.206, NNW
AF242	CON EDISON	180 BUTLER ST	RCRA NonGen / NLR	Lower	1086, 0.206, NNW
AF243	CON EDISON	180 BUTLER ST	NY MANIFEST	Lower	1086, 0.206, NNW
AA244	168 DOUGLASS STREET	168 DOUGLASS STREET	NY UST	Higher	1088, 0.206, NW
AH245	RINALDI RECYCLING CO	182 4TH AVE.	NY SWF/LF	Higher	1100, 0.208, East
AD246	ROMAN CATHOLIC CHURC	522 CARROLL ST	NY UST	Higher	1101, 0.209, SSE
W247	TWO DANS ENTERPRISES	385 CARROLL ST	RCRA NonGen / NLR, FINDS, ECHO, NY MANIFEST	Higher	1103, 0.209, West
AE248	NYCT - UNION STATION	UNION ST & 4TH AVE	RCRA NonGen / NLR, NY MANIFEST	Higher	1111, 0.210, SE
AC249	MAXIMUM DISTRIBUTORS	151-169 3RD AVE	NY LTANKS	Higher	1113, 0.211, NE
AI250	CON EDISON	424 UNION ST FRONT O	RCRA NonGen / NLR	Higher	1127, 0.213, WNW
AI251	CON ED	424 UNION ST	NY MANIFEST	Higher	1127, 0.213, WNW
AH252	BP PRODUCTS NORTH AM	164 4TH AVE	RCRA-VSQG, FINDS, NY MANIFEST	Higher	1132, 0.214, East
AH253	BP SERVICE STATION #	164 FOURTH AVENUE	NY UST	Higher	1132, 0.214, East
AH254	LESLIE & BROTHERS SE	164 4TH AVE	NJ MANIFEST	Higher	1132, 0.214, East
AJ255	388 CARROLL STREET A	388 CARROLL STREET A	NY ENG CONTROLS, NY INST CONTROL, NY BROWNFIELDS	Higher	1133, 0.215, WSW
AG256	CON EDISON	497 BALTIC	NY MANIFEST	Higher	1136, 0.215, NNE
Z257	LSG 363 BOND STREET	363 BOND STREET	PA MANIFEST	Higher	1137, 0.215, WSW
Z258	LSG 363 BOND STREET	363 BOND STREET	NY MANIFEST	Higher	1137, 0.215, WSW
Z259	363 BOND STREET	363 BOND STREET	RCRA-LQG	Higher	1137, 0.215, WSW
Z260	363 BOND ST	363 BOND STREET	NY AST	Higher	1137, 0.215, WSW
AC261	CON EDISON MANHOLE:	3RD AVE & BALTIC ST	RCRA NonGen / NLR, NY MANIFEST	Higher	1141, 0.216, NE
AK262	CON EDISON SERVICE B	462 BALTIC ST	RCRA NonGen / NLR, FINDS, ECHO, NY MANIFEST	Higher	1161, 0.220, North
AK263	BASIN HAULAGE INC. I	462-470 BALTIC STREE	NY SWF/LF	Higher	1161, 0.220, North
AE264	CON EDISON MANHOLE:	4TH & UNION AVE	RCRA NonGen / NLR, FINDS, ECHO, NY MANIFEST	Higher	1161, 0.220, SE
AA265	CON EDISON	158 DOUGLASS ST	NY MANIFEST	Higher	1185, 0.224, NW
AA266	CON EDISON	F/O 158 DOUGLASS ST	NY MANIFEST	Higher	1185, 0.224, NW
AD267	CON EDISON	540 CARROLL ST	NY MANIFEST	Higher	1190, 0.225, SSE
AD268	CON EDISON MANHOLE:	540 CARROLL ST	RCRA NonGen / NLR	Higher	1190, 0.225, SSE
AG269	479 BALTIC ST	479 BALTIC STREET	NY UST	Higher	1194, 0.226, North
AA270	CON EDISON	156 DOUGLASS ST	NY MANIFEST	Higher	1204, 0.228, NW
AC271	CON EDISON SERVICE B	551 BALTIC ST	RCRA NonGen / NLR, NY MANIFEST	Higher	1204, 0.228, NE
AJ272	CON EDISON	80 1ST ST	NY MANIFEST	Higher	1211, 0.229, WSW
AH273	MARCELINO ALMONTE M	164 4TH AVE & DOUGLA	RCRA NonGen / NLR, FINDS, ECHO	Higher	1220, 0.231, East

MAPPED SITES SUMMARY

Target Property Address:
558 SACKETT STREET
BROOKLYN, NY 11217

Click on Map ID to see full detail.

MAP ID	SITE NAME	ADDRESS	DATABASE ACRONYMS	RELATIVE ELEVATION	DIST (ft. & mi.) DIRECTION
AJ274	REGENCY SERVICE CART	337 CARROLL ST	NY AST	Higher	1223, 0.232, West
AJ275	REGENCY SERVICE CART	337-361 CARROLL ST	PA MANIFEST	Higher	1223, 0.232, West
AJ276	REGENCY SERVICE CART	337-361 CARROLL STRE	RCRA-SQG, NY MANIFEST	Higher	1223, 0.232, West
AJ277	REGENCY SERVICE CART	337-361 CARROLL ST	RCRA NonGen / NLR, FINDS, ECHO, NY MANIFEST	Higher	1223, 0.232, West
AL278	CON EDISON	221 1ST ST	RCRA NonGen / NLR	Higher	1228, 0.233, South
AL279	CON EDISON	221 1ST	RCRA NonGen / NLR	Higher	1228, 0.233, South
AL280	CON EDISON	221 1ST ST	NY Spills, NY MANIFEST	Higher	1228, 0.233, South
AL281	CON EDISON	221 1ST	NY MANIFEST	Higher	1228, 0.233, South
AK282	FORTWAY COLLISION IN	471 BALTIC ST	NY AST, RCRA NonGen / NLR, FINDS, ECHO, NY...	Higher	1229, 0.233, North
AJ283	CON EDISON	BOND ST & 1ST ST	NY MANIFEST	Higher	1237, 0.234, WSW
AH284	CON EDISON	4TH AVE & DOUGLASS S	RCRA NonGen / NLR, FINDS, ECHO	Higher	1239, 0.235, East
AM285	272 4TH AVENUE	272 4TH AVENUE	NY BROWNFIELDS, NY Spills	Higher	1252, 0.237, SSE
AN286	CON EDISON	237 4TH AVE	PA MANIFEST	Higher	1259, 0.238, SE
AO287	NYCHA - WYCKOFF	130 3RD AVE	RCRA NonGen / NLR, FINDS, ECHO, NY MANIFEST	Higher	1261, 0.239, NE
AL288	CONSOLIDATED EDISON	222 FIRST ST	NY MANIFEST	Higher	1264, 0.239, South
AL289	TM439	222 1ST STREET	RCRA NonGen / NLR, NY MANIFEST	Higher	1264, 0.239, South
AL290	CONSOLIDATED EDISON	222 1ST ST	NY MANIFEST	Higher	1264, 0.239, South
AL291	CON EDISON	222 FIRST ST	NY MANIFEST	Higher	1264, 0.239, South
AL292	CON EDISON	222 FIRST ST	NY MANIFEST	Higher	1264, 0.239, South
AL293	THIRD AVENUE YARD	222 FIRST STREET	NY TANKS, NY Spills	Higher	1264, 0.239, South
AL294	CON ED	222 1 ST	NY MANIFEST	Higher	1264, 0.239, South
AL295	CON EDISON - 3RD AVE	222 1ST ST	RCRA-LQG, NJ MANIFEST	Higher	1264, 0.239, South
AL296	CONSOLIDATED EDISON	222 FIRST STREET	NY MANIFEST	Higher	1264, 0.239, South
AL297	CON EDISON	222 1ST ST	NY MANIFEST	Higher	1264, 0.239, South
AL298	CON EDISON - OTHER -	222 1 ST	RCRA-LQG	Higher	1264, 0.239, South
AL299	THIRD AVENUE YARD	222 FIRST STREET	NY BROWNFIELDS	Higher	1264, 0.239, South
AL300	3RD AVE FLUSH TRUCK	222 FIRST STREET	NY SWF/LF	Higher	1264, 0.239, South
AP301	GOWANUS VILLAGE I LL	153 2ND ST	RCRA-LQG, PADS, NY MANIFEST	Lower	1266, 0.240, SW
AP302	GOWANUS VILLAGE I	153 2ND ST A/K/A 322	NY INST CONTROL	Lower	1266, 0.240, SW
AO303	CON EDISON SERVICE B	128 3RD AVE	RCRA NonGen / NLR, NY MANIFEST	Higher	1271, 0.241, NE
AM304	AUTO BODY CONCEPTS D	270 4TH AVE	RCRA NonGen / NLR	Higher	1280, 0.242, SSE
AM305	NYCDOT BRIDGE BIN 22	PRESIDENT ST BRG OVE	RCRA NonGen / NLR	Higher	1283, 0.243, SE
AM306	CON EDISON	CARROLL ST & 4TH AVE	RCRA NonGen / NLR, FINDS, ECHO	Higher	1291, 0.245, SSE
307	365 BOND STREET	365 BOND STREET	NY ENG CONTROLS, NY INST CONTROL, NY BROWNFIELDS	Higher	1296, 0.245, WSW
AH308	CON EDISON	664 DEGRAW ST	RCRA NonGen / NLR	Higher	1296, 0.245, ESE
AH309	CON EDISON	664 DEGRAW ST	NJ MANIFEST	Higher	1296, 0.245, ESE
AH310	CON EDISON	664 DEGRAW ST	NY MANIFEST	Higher	1296, 0.245, ESE
311	CON EDISON - TRANSFO	376 PRESIDENT ST	NY MANIFEST	Higher	1297, 0.246, West
AJ312	TOLL BROOKLYN, LP	64-98 1ST ST; 82-107	NY BROWNFIELDS	Higher	1307, 0.248, WSW

MAPPED SITES SUMMARY

Target Property Address:
558 SACKETT STREET
BROOKLYN, NY 11217

Click on Map ID to see full detail.

MAP ID	SITE NAME	ADDRESS	DATABASE ACRONYMS	RELATIVE ELEVATION	DIST (ft. & mi.) DIRECTION
AM313	MTA NYCT - 4TH AVE G	276 4TH AVE	RCRA-SQG	Higher	1313, 0.249, SSE
AG314	WYCKOFF GARDENS	185 NEVINS ST	NY LTANKS	Higher	1324, 0.251, NNE
AN315	241 - 245 4TH AVENUE	245 4TH AVENUE	NY VCP	Higher	1331, 0.252, SE
AQ316	175-225 3RD STREET	175-225 3RD STREET	NY BROWNFIELDS	Lower	1421, 0.269, SW
AQ317	175 3RD STREET	175 3RD STREET	NY LTANKS, NY Spills	Lower	1421, 0.269, SW
318	126 4TH AVENUE - MIS	126 4TH AVENUE	NY LTANKS	Higher	1436, 0.272, ENE
319	572 WARREN ST. HOUSE	572 WARREN ST	NY LTANKS, NY Spills	Higher	1470, 0.278, ENE
AR320	566 CARROLL STREET	566 CARROLL STREET	NY VCP	Higher	1484, 0.281, SSE
AP321	141 3RD STREET	141 3RD STREET	NY BROWNFIELDS	Lower	1517, 0.287, SW
AR322	269-271 4TH AVENUE	271 4TH AVENUE	NY VCP	Higher	1518, 0.287, SSE
AQ323	RED HOOK CRUSHERS; I	186 3RD STREET	NY SWF/LF	Lower	1536, 0.291, SW
AS324	ALL BORO'S	200 3RD ST	NY LTANKS	Lower	1540, 0.292, SSW
AS325	190-220 THIRD STREET	214 3RD ST	NY ENG CONTROLS, NY INST CONTROL, NY BROWNFIELDS	Lower	1545, 0.293, SSW
326	275 4TH AVENUE	275 4TH AVENUE	NY VCP	Higher	1551, 0.294, SSE
AT327	WYCKOFF GARDENS -NYC	272 WYCKOFF STREET	NY LTANKS, NY Spills	Higher	1569, 0.297, NNE
AT328	WYCKOFF GARDENS -NYC	272 WYCKOFF STREET	NY LTANKS	Higher	1585, 0.300, NNE
AU329	125 THIRD AVENUE	125 3RD AVENUE	NY VCP	Higher	1594, 0.302, NE
AU330	105 3RD AVE	105 3RD AVENUE	NY LTANKS, NY Spills	Higher	1740, 0.330, NE
AT331	ULANO CORP-280 BERGE	280 BERGEN ST	NY LTANKS, NY AIRS	Higher	1802, 0.341, NNE
AV332	74-76 SOUTH SECOND S	74-76 SECOND STREET	NY VCP	Higher	1811, 0.343, WSW
333	CON EDISON CO. OF NY	3RD AVE (BET. 3RD &	NY SWF/LF	Higher	1817, 0.344, SSE
AW334	PATTERSON CHEMICAL C	102 3RD ST	CORRACTS, RCRA NonGen / NLR, FINDS, ECHO	Higher	1825, 0.346, WSW
AX335	GOWANUS CANAL CONSER	2 SECOND AVE.	NY SWF/LF	Lower	1921, 0.364, SW
AX336	BK6 SALT LOT COMMUNI	2 SECOND AVENUE	NY SWF/LF	Lower	1921, 0.364, SW
AV337	DEL'S AUTO REPAIR	70 2ND ST/NEW UTRECH	NY LTANKS	Higher	1931, 0.366, WSW
AW338	99 NORTH 4TH STREET	99 4TH STREET	NY VCP	Higher	1936, 0.367, WSW
339	79-97 4TH AVENUE	85 4TH AVENUE	NY VCP	Higher	1941, 0.368, ENE
AY340	US RECYCLING INC	141 6TH STREET	NY SWRCY, NY Spills	Lower	2073, 0.393, SW
341	SPILL NUMBER 0209206	11 LINCOLN PLACE	NY LTANKS	Higher	2116, 0.401, ESE
342	341 BERGEN ST	341 BERGEN ST	NY LTANKS	Higher	2129, 0.403, NE
343	ECONOMY CLEANERS	123 5TH AVE	RCRA-VSQG, NY LTANKS, US AIRS, NY MANIFEST	Higher	2148, 0.407, East
AZ344	66 FOURTH STREET	66 4TH STREET	NY LTANKS, NY UST	Higher	2168, 0.411, WSW
BA345	80 3RD AVE.	80 3RD AVE	NY LTANKS	Higher	2171, 0.411, NE
346	19 BERKELEY PL	19 BERKELEY PL	NY LTANKS, NY Spills	Higher	2179, 0.413, ESE
AY347	163 6TH STREET LLC	163 6TH ST	NY SWRCY, NY MANIFEST, NY SPDES	Lower	2182, 0.413, SSW
348	SINSI RESIDENCE	112 ST MARKS PL	NY LTANKS	Higher	2204, 0.417, ENE
AZ349	425 HOYT STREET	419-429 HOYT STREET	NY BROWNFIELDS	Higher	2211, 0.419, WSW
AY350	S & S WATER COMPANY	107 6TH STREET	NY SWF/LF, NY Spills, NY SPDES	Lower	2235, 0.423, SW
AY351	BKLYN UNION GAS /CIT	6TH ST & 2ND AVE	SEMS-ARCHIVE	Lower	2261, 0.428, SW

MAPPED SITES SUMMARY

Target Property Address:
558 SACKETT STREET
BROOKLYN, NY 11217

Click on Map ID to see full detail.

MAP ID	SITE NAME	ADDRESS	DATABASE ACRONYMS	RELATIVE ELEVATION	DIST (ft. & mi.) DIRECTION
352	IESI (110 5TH ST.)(S	110 5TH STREET	NY SWF/LF, NY Spills	Lower	2263, 0.429, SW
AY353	106 6TH ST	106 6TH ST	NY LTANKS	Lower	2274, 0.431, SW
354	JOEL VENGRIN	155 BERGEN STREET	NY LTANKS	Higher	2279, 0.432, North
355	BUG, CITIZENS GATE S	6TH STREET AND 2ND A	NY HSWDS	Lower	2305, 0.437, SW
356	430 PACIFIC STREET	430 PACIFIC STREET	NY LTANKS	Higher	2319, 0.439, NNE
BA357	LOT 29,TAXBLOCK 191	490 PACIFIC STREET	NY LTANKS, NY E DESIGNATION	Higher	2319, 0.439, NE
358	PEP SERVICE STATION	7 3RD STREET	NY LTANKS, NY Spills	Higher	2416, 0.458, West
BB359	KAM SERVICE CENTER I	363 4TH AVE	NY LTANKS, NY Spills, RCRA NonGen / NLR, FINDS,...	Higher	2501, 0.474, South
360	INTERCONTINENTAL REC	??	NY SWF/LF	Lower	2543, 0.482, SW
BB361	U-HAUL	259 6TH ST	NY LTANKS	Higher	2552, 0.483, South
362	P.S. # 51- 350 5TH A	P.S. #51 - 350 5TH A	NY LTANKS	Higher	2585, 0.490, South
363	438-440 ATLANTIC AVE	438-440 ATLANTIC AVE	NY LTANKS	Higher	2599, 0.492, NNE
364	FORMER CITIZEN GAS W	5TH STREET AND SMITH	EDR MGP	Higher	2789, 0.528, WSW
365	CARROLL GARDENS	CORNER OF 5TH STREET	NY DEL SHWS	Higher	2791, 0.529, WSW
BC366	K - METROPOLITAN MGP	124-136 SECOND AVE	NY SHWS, NY BROWNFIELDS	Higher	3459, 0.655, SW
BC367	BU-METROPOLITAN MGP	124-136 SECOND AVE	EDR MGP	Higher	3459, 0.655, SW
368	USPS GOWANUS SITE. F	2ND AVENUE AND 12TH	EDR MGP	Higher	3971, 0.752, SW
369	FORMER BARRETT MANUF	627 SMITH ST.	NY SHWS, NY BROWNFIELDS	Lower	5041, 0.955, SW
BD370	182 SIGOURNEY ST	182 SIGOURNEY ST	NY SHWS	Lower	5162, 0.978, SW
BD371	CHEMTURA 633 COURT S	633 COURT STREET	NY SHWS	Lower	5226, 0.990, SW

EXECUTIVE SUMMARY

TARGET PROPERTY SEARCH RESULTS

The target property was not listed in any of the databases searched by EDR.

DATABASES WITH NO MAPPED SITES

No mapped sites were found in EDR's search of available ("reasonably ascertainable ") government records either on the target property or within the search radius around the target property for the following databases:

STANDARD ENVIRONMENTAL RECORDS

Lists of Federal NPL (Superfund) sites

Proposed NPL..... Proposed National Priority List Sites
NPL LIENS..... Federal Superfund Liens

Lists of Federal Delisted NPL sites

Delisted NPL..... National Priority List Deletions

Lists of Federal sites subject to CERCLA removals and CERCLA orders

FEDERAL FACILITY..... Federal Facility Site Information listing

Lists of Federal RCRA TSD facilities

RCRA-TSDF..... RCRA - Treatment, Storage and Disposal

Federal institutional controls / engineering controls registries

LUCIS..... Land Use Control Information System

Federal ERNS list

ERNS..... Emergency Response Notification System

Lists of state and tribal leaking storage tanks

INDIAN LUST..... Leaking Underground Storage Tanks on Indian Land
NY HIST LTANKS..... Listing of Leaking Storage Tanks

Lists of state and tribal registered storage tanks

FEMA UST..... Underground Storage Tank Listing
NY CBS UST..... Chemical Bulk Storage Database
NY MOSF AST..... Major Oil Storage Facilities Database
INDIAN UST..... Underground Storage Tanks on Indian Land

State and tribal institutional control / engineering control registries

NY RES DECL..... Restrictive Declarations Listing

EXECUTIVE SUMMARY

Lists of state and tribal voluntary cleanup sites

INDIAN VCP..... Voluntary Cleanup Priority Listing

Lists of state and tribal brownfield sites

NY ERP..... Environmental Restoration Program Listing

ADDITIONAL ENVIRONMENTAL RECORDS

Local Brownfield lists

US BROWNFIELDS..... A Listing of Brownfields Sites

Local Lists of Landfill / Solid Waste Disposal Sites

NY SWTIRE..... Registered Waste Tire Storage & Facility List
INDIAN ODI..... Report on the Status of Open Dumps on Indian Lands
ODI..... Open Dump Inventory
DEBRIS REGION 9..... Torres Martinez Reservation Illegal Dump Site Locations
IHS OPEN DUMPS..... Open Dumps on Indian Land

Local Lists of Hazardous waste / Contaminated Sites

US HIST CDL..... Delisted National Clandestine Laboratory Register
US CDL..... National Clandestine Laboratory Register
NY PFAS..... PFAS Contamination Site Location Listing

Local Lists of Registered Storage Tanks

NY HIST UST..... Historical Petroleum Bulk Storage Database
NY HIST AST..... Historical Petroleum Bulk Storage Database

Local Land Records

NY LIENS..... Spill Liens Information
LIENS 2..... CERCLA Lien Information

Records of Emergency Release Reports

HMIRS..... Hazardous Materials Information Reporting System
NY Hist Spills..... SPILLS Database
NY SPILLS 90..... SPILLS 90 data from FirstSearch
NY SPILLS 80..... SPILLS 80 data from FirstSearch

Other Ascertainable Records

FUDS..... Formerly Used Defense Sites
DOD..... Department of Defense Sites
SCRD DRYCLEANERS..... State Coalition for Remediation of Drycleaners Listing
US FIN ASSUR..... Financial Assurance Information
EPA WATCH LIST..... EPA WATCH LIST
2020 COR ACTION..... 2020 Corrective Action Program List

EXECUTIVE SUMMARY

TSCA	Toxic Substances Control Act
TRIS	Toxic Chemical Release Inventory System
SSTS	Section 7 Tracking Systems
RMP	Risk Management Plans
RAATS	RCRA Administrative Action Tracking System
MLTS	Material Licensing Tracking System
COAL ASH DOE	Steam-Electric Plant Operation Data
COAL ASH EPA	Coal Combustion Residues Surface Impoundments List
PCB TRANSFORMER	PCB Transformer Registration Database
RADINFO	Radiation Information Database
DOT OPS	Incident and Accident Data
CONSENT	Superfund (CERCLA) Consent Decrees
INDIAN RESERV	Indian Reservations
FUSRAP	Formerly Utilized Sites Remedial Action Program
UMTRA	Uranium Mill Tailings Sites
LEAD SMELTERS	Lead Smelter Sites
US MINES	Mines Master Index File
ABANDONED MINES	Abandoned Mines
DOCKET HWC	Hazardous Waste Compliance Docket Listing
UXO	Unexploded Ordnance Sites
FUELS PROGRAM	EPA Fuels Program Registered Listing
NY COAL ASH	Coal Ash Disposal Site Listing
NY Financial Assurance	Financial Assurance Information Listing
NY VAPOR REOPENED	Vapor Intrusion Legacy Site List
NY UIC	Underground Injection Control Wells
NY LEAD	Lead-based Paint Testing Results
MINES MRDS	Mineral Resources Data System

EDR RECOVERED GOVERNMENT ARCHIVES

Exclusive Recovered Govt. Archives

NY RGA HWS	Recovered Government Archive State Hazardous Waste Facilities List
NY RGA LF	Recovered Government Archive Solid Waste Facilities List

SURROUNDING SITES: SEARCH RESULTS

Surrounding sites were identified in the following databases.

Elevations have been determined from the USGS Digital Elevation Model and should be evaluated on a relative (not an absolute) basis. Relative elevation information between sites of close proximity should be field verified. Sites with an elevation equal to or higher than the target property have been differentiated below from sites with an elevation lower than the target property.
Page numbers and map identification numbers refer to the EDR Radius Map report where detailed data on individual sites can be reviewed.

Sites listed in ***bold italics*** are in multiple databases.

Unmappable (orphan) sites are not considered in the foregoing analysis.

STANDARD ENVIRONMENTAL RECORDS

Lists of Federal NPL (Superfund) sites

EXECUTIVE SUMMARY

NPL: Also known as Superfund, the National Priority List database is a subset of CERCLIS and identifies over 1,200 sites for priority cleanup under the Superfund program. The source of this database is the U.S. EPA.

A review of the NPL list, as provided by EDR, and dated 01/25/2022 has revealed that there is 1 NPL site within approximately 1 mile of the target property.

Lower Elevation	Address	Direction / Distance	Map ID	Page
GOWANUS CANAL Cerclis ID:: 206222 EPA Id: NYN000206222	***BUTLER ST (BETWEEN B***	***NNW 1/8 - 1/4 (0.155 mi.)***	***O155***	***438***

Lists of Federal sites subject to CERCLA removals and CERCLA orders

SEMS: SEMS (Superfund Enterprise Management System) tracks hazardous waste sites, potentially hazardous waste sites, and remedial activities performed in support of EPA's Superfund Program across the United States. The list was formerly know as CERCLIS, renamed to SEMS by the EPA in 2015. The list contains data on potentially hazardous waste sites that have been reported to the USEPA by states, municipalities, private companies and private persons, pursuant to Section 103 of the Comprehensive Environmental Response, Compensation, and Liability Act (CERCLA). This dataset also contains sites which are either proposed to or on the National Priorities List (NPL) and the sites which are in the screening and assessment phase for possible inclusion on the NPL.

A review of the SEMS list, as provided by EDR, and dated 01/25/2022 has revealed that there is 1 SEMS site within approximately 0.5 miles of the target property.

Lower Elevation	Address	Direction / Distance	Map ID	Page
GOWANUS CANAL Site ID: 0206222 EPA Id: NYN000206222	***BUTLER ST (BETWEEN B***	***NNW 1/8 - 1/4 (0.155 mi.)***	***O155***	***438***

Lists of Federal CERCLA sites with NFRAP

SEMS-ARCHIVE: SEMS-ARCHIVE (Superfund Enterprise Management System Archive) tracks sites that have no further interest under the Federal Superfund Program based on available information. The list was formerly known as the CERCLIS-NFRAP, renamed to SEMS ARCHIVE by the EPA in 2015. EPA may perform a minimal level of assessment work at a site while it is archived if site conditions change and/or new information becomes available. Archived sites have been removed and archived from the inventory of SEMS sites. Archived status indicates that, to the best of EPA's knowledge, assessment at a site has been completed and that EPA has determined no further steps will be taken to list the site on the National Priorities List (NPL), unless information indicates this decision was not appropriate or other considerations require a recommendation for listing at a later time. The decision does not necessarily mean that there is no hazard associated with a given site; it only means that. based upon available information, the location is not judged to be potential NPL site.

A review of the SEMS-ARCHIVE list, as provided by EDR, and dated 01/25/2022 has revealed that there are 2 SEMS-ARCHIVE sites within approximately 0.5 miles of the target property.

Equal/Higher Elevation	Address	Direction / Distance	Map ID	Page
DENTS OUT AUTO BODY	***327 BOND ST***	***W 1/8 - 1/4 (0.168 mi.)***	***W178***	***549***

Lower Elevation	Address	Direction / Distance	Map ID	Page
Site ID: 0203501 EPA Id: NYD986961167				
BKLYN UNION GAS /CIT Site ID: 0201995 EPA Id: NYD980532212	6TH ST & 2ND AVE	SW 1/4 - 1/2 (0.428 mi.)	AY351	1187

Lists of Federal RCRA facilities undergoing Corrective Action

CORRACTS: CORRACTS is a list of handlers with RCRA Corrective Action Activity. This report shows which nationally-defined corrective action core events have occurred for every handler that has had corrective action activity.

A review of the CORRACTS list, as provided by EDR, and dated 02/28/2022 has revealed that there is 1 CORRACTS site within approximately 1 mile of the target property.

Equal/Higher Elevation	Address	Direction / Distance	Map ID	Page
PATTERSON CHEMICAL C EPA ID:: NYD980592471	***102 3RD ST***	***WSW 1/4 - 1/2 (0.346 mi.)***	***AW334***	***1136***

Lists of Federal RCRA generators

RCRA-LQG: RCRAInfo is EPA's comprehensive information system, providing access to data supporting the Resource Conservation and Recovery Act (RCRA) of 1976 and the Hazardous and Solid Waste Amendments (HSWA) of 1984. The database includes selective information on sites which generate, transport, store, treat and/or dispose of hazardous waste as defined by the Resource Conservation and Recovery Act (RCRA). Large quantity generators (LQGs) generate over 1,000 kilograms (kg) of hazardous waste, or over 1 kg of acutely hazardous waste per month.

A review of the RCRA-LQG list, as provided by EDR, and dated 02/28/2022 has revealed that there are 18 RCRA-LQG sites within approximately 0.25 miles of the target property.

Equal/Higher Elevation	Address	Direction / Distance	Map ID	Page
473 PRESIDENT LLC -	514 UNION ST	SSW 0 - 1/8 (0.037 mi.)	B12	45
CON EDISON - EXCAVAT EPA ID:: NYP005022769	232 3RD AVE	ESE 0 - 1/8 (0.071 mi.)	C48	122
CON EDISON - SERVICE EPA ID:: NYP005072996	484 PRESIDENT ST	SSW 0 - 1/8 (0.086 mi.)	B61	146
NYCDOT BIN 2240270 U EPA ID:: NYR000022079	***UNION ST BRIDGE OVER***	***WNW 1/8 - 1/4 (0.156 mi.)***	***156***	***464***
GOWANUS CSO - CP-1	NEVINS ST & BUTLER S	NNE 1/8 - 1/4 (0.156 mi.)	Q157	468
CON EDISON - SERVICE EPA ID:: NYP005136561	302 3RD AVE	S 1/8 - 1/4 (0.156 mi.)	M158	471
CON EDISON - NEVINS EPA ID:: NYR000157172	***265 BUTLER ST***	***NE 1/8 - 1/4 (0.163 mi.)***	***U176***	***540***
PS 418 K SCHOOL	***512 CARROLL ST***	***SSE 1/8 - 1/4 (0.194 mi.)***	***AD216***	***640***

EPA ID:: NYR000199968				
CON EDISON - MANHOLE EPA ID:: NYP004299269	***314 BUTLER ST***	***ENE 1/8 - 1/4 (0.200 mi.)***	***AB229***	***716***
363 BOND STREET EPA ID:: NYR000219683	363 BOND STREET	WSW 1/8 - 1/4 (0.215 mi.)	Z259	824
CON EDISON - 3RD AVE EPA ID:: NYD000706218	***222 1ST ST***	***S 1/8 - 1/4 (0.239 mi.)***	***AL295***	***924***
CON EDISON - OTHER - EPA ID:: NYP004851131	222 1 ST	S 1/8 - 1/4 (0.239 mi.)	AL298	959

Lower Elevation	Address	Direction / Distance	Map ID	Page
CON EDISON - MANHOLE EPA ID:: NYP004296752	***505 SACKETT ST***	***NW 0 - 1/8 (0.054 mi.)***	***D25***	***77***
473 PRESIDENT STREET EPA ID:: NYR000232116	473 PRESIDENT ST	SW 0 - 1/8 (0.065 mi.)	B38	98
CON EDISON - TRANSFO EPA ID:: NYP004734786	CARROLL ST & NEVINS	SW 1/8 - 1/4 (0.126 mi.)	G117	296
450 UNION LLC EPA ID:: NYD001263136	450 UNION ST	W 1/8 - 1/4 (0.129 mi.)	I128	340
CON EDISON - MANHOLE EPA ID:: NYP004342978	408 CARROL ST	SW 1/8 - 1/4 (0.147 mi.)	R146	396
GOWANUS VILLAGE I LL EPA ID:: NYR000206771	***153 2ND ST***	***SW 1/8 - 1/4 (0.240 mi.)***	***AP301***	***965***

RCRA-SQG: RCRAInfo is EPA's comprehensive information system, providing access to data supporting the Resource Conservation and Recovery Act (RCRA) of 1976 and the Hazardous and Solid Waste Amendments (HSWA) of 1984. The database includes selective information on sites which generate, transport, store, treat and/or dispose of hazardous waste as defined by the Resource Conservation and Recovery Act (RCRA). Small quantity generators (SQGs) generate between 100 kg and 1,000 kg of hazardous waste per month.

A review of the RCRA-SQG list, as provided by EDR, and dated 02/28/2022 has revealed that there are 6 RCRA-SQG sites within approximately 0.25 miles of the target property.

Equal/Higher Elevation	Address	Direction / Distance	Map ID	Page
REGENCY SERVICE CART EPA ID:: NYD000475137	***337-361 CARROLL STRE***	***W 1/8 - 1/4 (0.232 mi.)***	***AJ276***	***868***
MTA NYCT - 4TH AVE G	276 4TH AVE	SSE 1/8 - 1/4 (0.249 mi.)	AM313	1056

Lower Elevation	Address	Direction / Distance	Map ID	Page
PARK SLOPE PAINT STR EPA ID:: NYR000170472	***553 UNION ST***	***WSW 0 - 1/8 (0.014 mi.)***	***A3***	***12***
CRUSADER CANDLE CO I EPA ID:: NYD987005840	***325 NEVINS ST***	***SW 0 - 1/8 (0.087 mi.)***	***G63***	***149***
MAGNIFICO ENTERPRISE EPA ID:: NYR000205278	***210 DOUGLASS ST***	***NNW 1/8 - 1/4 (0.144 mi.)***	***O144***	***391***
NYCDEP - GOWANUS PUM	***201 DOUGLASS ST***	***NNW 1/8 - 1/4 (0.161 mi.)***	***O175***	***513***

EPA ID:: NYD982728602

RCRA-VSQG: RCRAInfo is EPA's comprehensive information system, providing access to data supporting the Resource Conservation and Recovery Act (RCRA) of 1976 and the Hazardous and Solid Waste Amendments (HSWA) of 1984. The database includes selective information on sites which generate, transport, store, treat and/or dispose of hazardous waste as defined by the Resource Conservation and Recovery Act (RCRA). Very small quantity generators (VSQGs) generate less than 100 kg of hazardous waste, or less than 1 kg of acutely hazardous waste per month.

A review of the RCRA-VSQG list, as provided by EDR, and dated 02/28/2022 has revealed that there are 4 RCRA-VSQG sites within approximately 0.25 miles of the target property.

Equal/Higher Elevation	Address	Direction / Distance	Map ID	Page
LINDA TOOL & DIE COR EPA ID:: NYD987025822	***459 CARROLL ST***	***S 0 - 1/8 (0.114 mi.)***	***M106***	***266***
SPEEDWAY 7835 EPA ID:: NYD982185563	***204 4TH AVE***	***ESE 1/8 - 1/4 (0.198 mi.)***	***S222***	***670***
BP PRODUCTS NORTH AM EPA ID:: NYD987021425	***164 4TH AVE***	***E 1/8 - 1/4 (0.214 mi.)***	***AH252***	***773***

Lower Elevation	Address	Direction / Distance	Map ID	Page
NEW YORK TELEPHONE C EPA ID:: NYD987028016	***318 NEVINS ST***	***SW 0 - 1/8 (0.097 mi.)***	***G79***	***203***

Federal institutional controls / engineering controls registries

US ENG CONTROLS: A listing of sites with engineering controls in place.

A review of the US ENG CONTROLS list, as provided by EDR, and dated 11/19/2021 has revealed that there is 1 US ENG CONTROLS site within approximately 0.5 miles of the target property.

Lower Elevation	Address	Direction / Distance	Map ID	Page
GOWANUS CANAL EPA ID:: NYN000206222 EPA ID:: NYN000206222	***BUTLER ST (BETWEEN B***	***NNW 1/8 - 1/4 (0.155 mi.)***	***O155***	***438***

US INST CONTROLS: A listing of sites with institutional controls in place. Institutional controls include administrative measures, such as groundwater use restrictions, construction restrictions, property use restrictions, and post remediation care requirements intended to prevent exposure to contaminants remaining on site. Deed restrictions are generally required as part of the institutional controls.

A review of the US INST CONTROLS list, as provided by EDR, and dated 11/19/2021 has revealed that there is 1 US INST CONTROLS site within approximately 0.5 miles of the target property.

Lower Elevation	Address	Direction / Distance	Map ID	Page
GOWANUS CANAL	***BUTLER ST (BETWEEN B***	***NNW 1/8 - 1/4 (0.155 mi.)***	***O155***	***438***

EXECUTIVE SUMMARY

EPA ID:: NYN000206222

Lists of state- and tribal hazardous waste facilities

NY SHWS: The State Hazardous Waste Sites records are the states' equivalent to CERCLIS. These sites may or may not already be listed on the federal CERCLIS list. Priority sites planned for cleanup using state funds (state equivalent of Superfund) are identified along with sites where cleanup will be paid for by potentially responsible parties. The data come from the Department of Environmental Conservation's Inactive Hazardous waste Disposal Sites in New York State.

A review of the NY SHWS list, as provided by EDR, and dated 01/06/2022 has revealed that there are 6 NY SHWS sites within approximately 1 mile of the target property.

Equal/Higher Elevation	Address	Direction / Distance	Map ID	Page
K - METROPOLITAN MGP	***124-136 SECOND AVE***	***SW 1/2 - 1 (0.655 mi.)***	***BC366***	***1243***
Site Code: 372656				
Class Code: Significant threat to the public health or environment - action required.				

Lower Elevation	Address	Direction / Distance	Map ID	Page
FORMER O.Z. ELECTRIC	***198 DOUGLASS STREET***	***NNW 1/8 - 1/4 (0.150 mi.)***	***O152***	***425***
Site Code: 450318				
GOWANUS CANAL SITE	GOWANUS CANAL	N 1/8 - 1/4 (0.165 mi.)	V177	546
Site Code: 406956				
Class Code: Significant threat to the public health or environment - action required.				
FORMER BARRETT MANUF	***627 SMITH ST.***	***SW 1/2 - 1 (0.955 mi.)***	***369***	***1248***
Site Code: 466165				
182 SIGOURNEY ST	182 SIGOURNEY ST	SW 1/2 - 1 (0.978 mi.)	BD370	1254
Site Code: 499845				
CHEMTURA 633 COURT S	633 COURT STREET	SW 1/2 - 1 (0.990 mi.)	BD371	1256
Site Code: 443256				
Class Code: Significant threat to the public health or environment - action required.				

Lists of state and tribal landfills and solid waste disposal facilities

NY SWF/LF: The Solid Waste Facilities/Landfill Sites records typically contain an inventory of solid waste disposal facilities or landfills in a particular state. The data come from the list.

A review of the NY SWF/LF list, as provided by EDR, and dated 12/21/2021 has revealed that there are 14 NY SWF/LF sites within approximately 0.5 miles of the target property.

Equal/Higher Elevation	Address	Direction / Distance	Map ID	Page
BALTIC RECYCLING COR	524-26 BALTIC STREET	NNE 1/8 - 1/4 (0.194 mi.)	U212	634
RINALDI RECYCLING CO	182 4TH AVE.	E 1/8 - 1/4 (0.208 mi.)	AH245	755
BASIN HAULAGE INC. I	462-470 BALTIC STREE	N 1/8 - 1/4 (0.220 mi.)	AK263	838
3RD AVE FLUSH TRUCK	222 FIRST STREET	S 1/8 - 1/4 (0.239 mi.)	AL300	965
CON EDISON CO. OF NY	3RD AVE (BET. 3RD &	SSE 1/4 - 1/2 (0.344 mi.)	333	1135

Lower Elevation	Address	Direction / Distance	Map ID	Page
ROYAL RECYCLING CORP	242 NEVINS STREET	N 0 - 1/8 (0.091 mi.)	H71	189

EXECUTIVE SUMMARY

Lower Elevation	Address	Direction / Distance	Map ID	Page
CROSS BAY CONTRACTIN	242 NEVINS ST.	N 0 - 1/8 (0.091 mi.)	H72	190
CARROLL ST. TRANSFER	400 CARROLL ST	WSW 1/8 - 1/4 (0.176 mi.)	Z187	578
RED HOOK CRUSHERS; I	186 3RD STREET	SW 1/4 - 1/2 (0.291 mi.)	AQ323	1082
GOWANUS CANAL CONSER	2 SECOND AVE.	SW 1/4 - 1/2 (0.364 mi.)	AX335	1148
BK6 SALT LOT COMMUNI	2 SECOND AVENUE	SW 1/4 - 1/2 (0.364 mi.)	AX336	1149
S & S WATER COMPANY	***107 6TH STREET***	***SW 1/4 - 1/2 (0.423 mi.)***	***AY350***	***1177***
IESI (110 5TH ST.)(S	***110 5TH STREET***	***SW 1/4 - 1/2 (0.429 mi.)***	***352***	***1188***
INTERCONTINENTAL REC	??	SW 1/4 - 1/2 (0.482 mi.)	360	1235

Lists of state and tribal leaking storage tanks

NY LTANKS: Leaking Storage Tank Incident Reports. These records contain an inventory of reported leaking storage tank incidents reported from 4/1/86 through the most recent update. They can be either leaking underground storage tanks or leaking aboveground storage tanks. The causes of the incidents are tank test failures, tank failures or tank overfills

A review of the NY LTANKS list, as provided by EDR, and dated 03/15/2022 has revealed that there are 39 NY LTANKS sites within approximately 0.5 miles of the target property.

Equal/Higher Elevation	Address	Direction / Distance	Map ID	Page
D GAVER & SONS INC Spill Number/Closed Date: 8800904 / 1992-10-02 Site ID: 104086 Spill Date: 1988-04-28	***267 DOUGLASS ST***	***NE 0 - 1/8 (0.120 mi.)***	***K113***	***287***
280 DOUGLAS ST/PENSK Spill Number/Closed Date: 9112095 / 1992-03-03 Site ID: 280189 Spill Date: 1992-02-25	280 DOUGLAS ST/PENSK	ENE 1/8 - 1/4 (0.132 mi.)	P131	356
280 DOUGLAS ST Spill Number/Closed Date: 9410669 / 1995-03-10 Site ID: 160988 Spill Date: 1994-11-10	***280 DOUGLAS STREET***	***ENE 1/8 - 1/4 (0.132 mi.)***	***P133***	***361***
AJR (COMMERCIAL BLDG Spill Number/Closed Date: 0500453 / 2005-04-28 Site ID: 343388 Spill Date: 2005-04-11	599 DEGRAW ST	E 1/8 - 1/4 (0.141 mi.)	N139	378
540 PRESIDENT STREET Spill Number/Closed Date: 9211878 / 1993-01-18 Site ID: 262667 Spill Date: 1993-01-18	540 PRESIDENT STREET	SSE 1/8 - 1/4 (0.156 mi.)	T160	474
HESS STATION 32530 Spill Number/Closed Date: 9515732 / 1997-06-11 Site ID: 204687 Spill Date: 1996-03-07	***204-222 4TH AVENUE***	***ESE 1/8 - 1/4 (0.198 mi.)***	***S221***	***651***
4TH & SACKETT STREET Spill Number/Closed Date: 9113310 / 1994-08-03 Site ID: 221268 Spill Date: 1992-03-31	4TH & SACKETT STREET	ESE 1/8 - 1/4 (0.203 mi.)	Y237	740
MAXIMUM DISTRIBUTORS	151-169 3RD AVE	NE 1/8 - 1/4 (0.211 mi.)	AC249	767

Spill Number/Closed Date: 0902974 / 2009-08-18 Spill Number/Closed Date: 1402248 / 2014-07-09 Site ID: 415051 Site ID: 495561 Spill Date: 2009-06-12 Spill Date: 2014-06-02				
WYCKOFF GARDENS Spill Number/Closed Date: 9811464 / 1999-05-14 Site ID: 237645 Spill Date: 1998-12-11	185 NEVINS ST	NNE 1/4 - 1/2 (0.251 mi.)	AG314	1059
126 4TH AVENUE - MIS Spill Number/Closed Date: 9505523 / 2013-01-17 Site ID: 261276 Spill Date: 1995-08-03	126 4TH AVENUE	ENE 1/4 - 1/2 (0.272 mi.)	318	1069
572 WARREN ST. HOUSE Spill Number/Closed Date: 9105220 / 2005-03-08 Site ID: 115495 Spill Date: 1991-08-14	***572 WARREN ST***	***ENE 1/4 - 1/2 (0.278 mi.)***	***319***	***1076***
WYCKOFF GARDENS -NYC Spill Number/Closed Date: 9307448 / 2004-01-08 Site ID: 145839 Spill Date: 1993-09-20	***272 WYCKOFF STREET***	***NNE 1/4 - 1/2 (0.297 mi.)***	***AT327***	***1123***
WYCKOFF GARDENS -NYC Spill Number/Closed Date: 9010808 / 2004-01-08 Site ID: 145838 Spill Date: 1991-01-09	272 WYCKOFF STREET	NNE 1/4 - 1/2 (0.300 mi.)	AT328	1127
105 3RD AVE Spill Number/Closed Date: 9210549 / 1998-11-12 Site ID: 327377 Spill Date: 1992-12-12	***105 3RD AVENUE***	***NE 1/4 - 1/2 (0.330 mi.)***	***AU330***	***1129***
ULANO CORP-280 BERGE Spill Number/Closed Date: 9713764 / 1999-05-18 Site ID: 247275 Spill Date: 1998-03-12	***280 BERGEN ST***	***NNE 1/4 - 1/2 (0.341 mi.)***	***AT331***	***1131***
DEL'S AUTO REPAIR Spill Number/Closed Date: 9713407 / 2003-03-03 Site ID: 319396 Spill Date: 1998-03-03	70 2ND ST/NEW UTRECH	WSW 1/4 - 1/2 (0.366 mi.)	AV337	1150
SPILL NUMBER 0209206 Spill Number/Closed Date: 0209206 / 2004-04-16 Site ID: 156887 Spill Date: 2002-12-07	11 LINCOLN PLACE	ESE 1/4 - 1/2 (0.401 mi.)	341	1154
341 BERGEN ST Spill Number/Closed Date: 9706573 / 1998-04-30 Site ID: 66262 Spill Date: 1997-09-02	341 BERGEN ST	NE 1/4 - 1/2 (0.403 mi.)	342	1155
ECONOMY CLEANERS Spill Number/Closed Date: 0507654 / 2005-11-30 Site ID: 353099 Spill Date: 2005-09-26	***123 5TH AVE***	***E 1/4 - 1/2 (0.407 mi.)***	***343***	***1156***
66 FOURTH STREET	***66 4TH STREET***	***WSW 1/4 - 1/2 (0.411 mi.)***	***AZ344***	***1162***

Spill Number/Closed Date: 0106619 / 2003-11-17 Site ID: 228322 Spill Date: 2001-09-25				
80 3RD AVE. Spill Number/Closed Date: 9208644 / 1992-10-27 Site ID: 76952 Spill Date: 1992-10-27	80 3RD AVE	NE 1/4 - 1/2 (0.411 mi.)	BA345	1167
19 BERKELEY PL Spill Number/Closed Date: 0209599 / 2002-12-18 Site ID: 238174 Spill Date: 2002-12-18	***19 BERKELEY PL***	***ESE 1/4 - 1/2 (0.413 mi.)***	***346***	***1168***
SINSI RESIDENCE Spill Number/Closed Date: 9600499 / 1996-04-11 Site ID: 208826 Spill Date: 1996-04-10	112 ST MARKS PL	ENE 1/4 - 1/2 (0.417 mi.)	348	1174
JOEL VENGRIN Spill Number/Closed Date: 0400986 / 2004-06-01 Site ID: 265474 Spill Date: 2004-04-28	155 BERGEN STREET	N 1/4 - 1/2 (0.432 mi.)	354	1191
430 PACIFIC STREET Spill Number/Closed Date: 0707748 / 2007-10-15 Site ID: 388499 Spill Date: 2007-10-15	430 PACIFIC STREET	NNE 1/4 - 1/2 (0.439 mi.)	356	1194
LOT 29,TAXBLOCK 191 Spill Number/Closed Date: 0908933 / 2010-09-30 Site ID: 421597 Spill Date: 2009-11-09	***490 PACIFIC STREET***	***NE 1/4 - 1/2 (0.439 mi.)***	***BA357***	***1195***
PEP SERVICE STATION Spill Number/Closed Date: 9112287 / 2002-12-27 Site ID: 235850 Spill Date: 1992-02-29	***7 3RD STREET***	***W 1/4 - 1/2 (0.458 mi.)***	***358***	***1196***
KAM SERVICE CENTER I Spill Number/Closed Date: 8901904 / 2016-02-04 Site ID: 90896 Spill Date: 1989-05-24	***363 4TH AVE***	***S 1/4 - 1/2 (0.474 mi.)***	***BB359***	***1198***
U-HAUL Spill Number/Closed Date: 9412186 / 2006-03-13 Site ID: 225909 Spill Date: 1994-12-12	259 6TH ST	S 1/4 - 1/2 (0.483 mi.)	BB361	1236
P.S. # 51- 350 5TH A Spill Number/Closed Date: 9409320 / 1995-02-06 Site ID: 105617 Spill Date: 1994-10-12	P.S. #51 - 350 5TH A	S 1/4 - 1/2 (0.490 mi.)	362	1239
438-440 ATLANTIC AVE Spill Number/Closed Date: 9514297 / 1996-02-09 Site ID: 234831 Spill Date: 1996-02-09	438-440 ATLANTIC AVE	NNE 1/4 - 1/2 (0.492 mi.)	363	1240

Lower Elevation	Address	Direction / Distance	Map ID	Page
473 PRESIDENT STREET	***473 PRESIDENT STREET***	***SW 0 - 1/8 (0.065 mi.)***	***B39***	***102***

Spill Number/Closed Date: 9412605 / Not Reported Site ID: 323409 Spill Date: 1994-12-20				
325 NEVINS STREET Spill Number/Closed Date: 9501568 / 1995-05-08 Spill Number/Closed Date: 9508359 / 1995-10-09 Site ID: 266812 Site ID: 266813 Spill Date: 1995-05-08 Spill Date: 1995-10-09	325 NEVINS STREET	SW 0 - 1/8 (0.087 mi.)	G64	157
NEVIN ST GARAGE Spill Number/Closed Date: 0306012 / 2003-10-02 Site ID: 164586 Spill Date: 2003-09-06	***318 NEVINS ST***	***SW 0 - 1/8 (0.097 mi.)***	***G80***	***207***
SPILL NUMBER 0212934 Spill Number/Closed Date: 0212934 / 2003-09-03 Site ID: 180335 Spill Date: 2003-03-31	233 BUTLER ST	N 1/8 - 1/4 (0.187 mi.)	V204	611
GOWANUS HOUSING COMP Spill Number/Closed Date: 0201330 / 2005-12-23 Spill Number/Closed Date: 0201191 / 2008-09-23 Site ID: 197021 Site ID: 224675 Spill Date: 2002-05-06 Spill Date: 2002-05-01	238 BOND ST	NNW 1/8 - 1/4 (0.204 mi.)	AF239	744
175 3RD STREET Spill Number/Closed Date: 9208180 / 1992-10-15 Site ID: 103805 Spill Date: 1992-10-14	***175 3RD STREET***	***SW 1/4 - 1/2 (0.269 mi.)***	***AQ317***	***1066***
ALL BORO'S Spill Number/Closed Date: 9702117 / 1999-08-22 Site ID: 253671 Spill Date: 1997-05-19	200 3RD ST	SSW 1/4 - 1/2 (0.292 mi.)	AS324	1083
106 6TH ST Spill Number/Closed Date: 9502574 / 1995-05-31 Site ID: 153670 Spill Date: 1995-05-31	106 6TH ST	SW 1/4 - 1/2 (0.431 mi.)	AY353	1190

Lists of state and tribal registered storage tanks

NY UST: The Underground Storage Tank database contains registered USTs. USTs are regulated under Subtitle I of the Resource Conservation and Recovery Act (RCRA). The data come from the Department of Environmental Conservation's Petroleum Bulk Storage (PBS) Database

A review of the NY UST list, as provided by EDR, has revealed that there are 27 NY UST sites within approximately 0.25 miles of the target property.

Equal/Higher Elevation	Address	Direction / Distance	Map ID	Page
A & A BRAKE CO INC Database: UST, Date of Government Version: 12/16/2021	560 SACKETT STREET	0 - 1/8 (0.000 mi.)	A2	10
D GAVER & SONS INC Database: UST, Date of Government Version: 12/16/2021	***267 DOUGLASS ST***	***NE 0 - 1/8 (0.120 mi.)***	***K113***	***287***

EXECUTIVE SUMMARY

Equal/Higher Elevation	Address	Direction / Distance	Map ID	Page
RYDER TRUCK RENTAL,	280 DOUGLASS STREET	ENE 1/8 - 1/4 (0.132 mi.)	P130	351
Database: UST, Date of Government Version: 12/16/2021				
BAYSIDE FUEL OIL CO.	498-502 SACKETT STRE	WNW 1/8 - 1/4 (0.132 mi.)	L135	370
Database: UST, Date of Government Version: 12/16/2021				
617 SACKETT STREET R	617 SACKETT STREET	ESE 1/8 - 1/4 (0.144 mi.)	N142	384
Database: UST, Date of Government Version: 12/16/2021				
BAYSIDE FUEL OIL COR	267 BOND STREET	NW 1/8 - 1/4 (0.147 mi.)	L151	414
Database: UST, Date of Government Version: 12/16/2021				
A SHAMOSH	***620-628 DEGRAW STREE***	***E 1/8 - 1/4 (0.154 mi.)***	***N154***	***431***
Database: UST, Date of Government Version: 12/16/2021				
259 BOND STREET	259 BOND STREET	NW 1/8 - 1/4 (0.160 mi.)	O169	500
Database: UST, Date of Government Version: 12/16/2021				
CLARIN TRUCK LEASING	312 3RD AVE	S 1/8 - 1/4 (0.181 mi.)	X196	594
Database: UST, Date of Government Version: 12/16/2021				
SUDANCO GAS STATION,	169 THIRD AVENUE	NE 1/8 - 1/4 (0.187 mi.)	AC206	614
Database: UST, Date of Government Version: 12/16/2021				
P.S. 372 (OUR LADY O	512 CARROLL STREET	SSE 1/8 - 1/4 (0.194 mi.)	AD214	636
Database: UST, Date of Government Version: 12/16/2021				
SPEEDWAY # 7835	204-222 FOURTH AVENU	ESE 1/8 - 1/4 (0.198 mi.)	S224	679
Database: UST, Date of Government Version: 12/16/2021				
EMS STATION 32- RED	347 BOND STREET	WSW 1/8 - 1/4 (0.201 mi.)	Z230	721
Database: UST, Date of Government Version: 12/16/2021				
168 DOUGLASS STREET	168 DOUGLASS STREET	NW 1/8 - 1/4 (0.206 mi.)	AA244	753
Database: UST, Date of Government Version: 12/16/2021				
ROMAN CATHOLIC CHURC	522 CARROLL ST	SSE 1/8 - 1/4 (0.209 mi.)	AD246	755
Database: UST, Date of Government Version: 12/16/2021				
BP SERVICE STATION #	164 FOURTH AVENUE	E 1/8 - 1/4 (0.214 mi.)	AH253	780
Database: UST, Date of Government Version: 12/16/2021				
479 BALTIC ST	479 BALTIC STREET	N 1/8 - 1/4 (0.226 mi.)	AG269	850
Database: UST, Date of Government Version: 12/16/2021				

Lower Elevation	Address	Direction / Distance	Map ID	Page
SOUTH BROOKLYN REALT	301 NEVINS STREET	WSW 0 - 1/8 (0.020 mi.)	A8	37
Database: UST, Date of Government Version: 12/16/2021				
ADMIRAL METALS	270 NEVINS STREET	NNW 0 - 1/8 (0.049 mi.)	E22	68
Database: UST, Date of Government Version: 12/16/2021				
VERIZON NEW YORK INC	318 NEVINS STREET	SW 0 - 1/8 (0.097 mi.)	G81	221
Database: UST, Date of Government Version: 12/16/2021				
GOWANUS CANAL NORTHS	495-505 SACKETT STRE	NW 0 - 1/8 (0.109 mi.)	L91	235
Database: UST, Date of Government Version: 12/16/2021				
450 UNION STREET	450 UNION STREET	W 1/8 - 1/4 (0.129 mi.)	I125	309
Database: UST, Date of Government Version: 12/16/2021				
L.C.R. TRUCKING LLC	241 DOUGLAS STREET	NNW 1/8 - 1/4 (0.147 mi.)	O148	404
Database: UST, Date of Government Version: 12/16/2021				
PETROLEUM TANK CLEAN	236 BUTLER STREET	N 1/8 - 1/4 (0.157 mi.)	Q164	487
Database: UST, Date of Government Version: 12/16/2021				

Lower Elevation	Address	Direction / Distance	Map ID	Page
GOWANUS PUMPING STAT Database: UST, Date of Government Version: 12/16/2021	201 DOUGLASS STREET	NNW 1/8 - 1/4 (0.161 mi.)	O170	502
233 BUTLER ST Database: UST, Date of Government Version: 12/16/2021	233 BUTLER STREET	N 1/8 - 1/4 (0.187 mi.)	V205	612
GOWANUS HOUSES Database: UST, Date of Government Version: 12/16/2021	238 BOND STREET	NNW 1/8 - 1/4 (0.204 mi.)	AF238	741

NY MOSF UST: Major Oil Storage Facilities Database. Facilities are licensed pursuant to Article 12 of the Navigation Law, 6 NYCRR Part 610 and 17 NYCRR Part 30. These facilities may be onshore facilities or vessels, with petroleum storage capacities of 400,000 gallons or greater. Includes MOSF's licensed or closed since April 1, 1986, (responsibility was transferred from DOT on October 13, 1985) plus available data obtained from DOT facilities licensed since Article 12 became law on April 1, 1978.

A review of the NY MOSF UST list, as provided by EDR, and dated 01/01/2002 has revealed that there is 1 NY MOSF UST site within approximately 0.5 miles of the target property.

Lower Elevation	Address	Direction / Distance	Map ID	Page
BAYSIDE FUEL OIL DEP	510 SACKETT ST.	WNW 0 - 1/8 (0.109 mi.)	I94	242

NY MOSF: These facilities may be onshore facilities or vessels, with petroleum storage capacities of 400,000 gallons or greater.

A review of the NY MOSF list, as provided by EDR, and dated 12/16/2021 has revealed that there is 1 NY MOSF site within approximately 0.5 miles of the target property.

Lower Elevation	Address	Direction / Distance	Map ID	Page
BAYSIDE FUEL OIL DEP Tank Status: Unregulated/Closed Facility Id: 2-1220	***510 SACKETT ST***	***WNW 0 - 1/8 (0.109 mi.)***	***I95***	***244***

NY CBS: These facilities store regulated hazardous substances in aboveground tanks with capacities of 185 gallons or greater, and/or in underground tanks of any size

A review of the NY CBS list, as provided by EDR, and dated 12/16/2021 has revealed that there is 1 NY CBS site within approximately 0.25 miles of the target property.

Lower Elevation	Address	Direction / Distance	Map ID	Page
DOUGLAS & DEGRAW Facility Status: Inactive CBS Number: 2-000136	***NEVINS ST, DOUGLAS S***	***N 0 - 1/8 (0.095 mi.)***	***H76***	***198***

EXECUTIVE SUMMARY

NY AST: The Aboveground Storage Tank database contains registered ASTs. The data come from the Department of Environmental Conservation's Petroleum Bulk Storage (PBS) Database.

A review of the NY AST list, as provided by EDR, has revealed that there are 22 NY AST sites within approximately 0.25 miles of the target property.

Equal/Higher Elevation	Address	Direction / Distance	Map ID	Page
A & A BRAKE CO INC Database: AST, Date of Government Version: 12/16/2021 Facility Id: 2-604492	560 SACKETT STREET	0 - 1/8 (0.000 mi.)	A1	8
RIDGE COMPLETE AUTO Database: AST, Date of Government Version: 12/16/2021 Facility Id: 2-611243	264 THIRD AVENUE	SSE 0 - 1/8 (0.081 mi.)	C59	139
276 3RD AVENUE Database: AST, Date of Government Version: 12/16/2021 Facility Id: 2-608461	276 THIRD AVENUE	S 0 - 1/8 (0.105 mi.)	J90	233
L.L.L. AUTO REPAIR I Database: AST, Date of Government Version: 12/16/2021 Facility Id: 2-610816	528 PRESIDENT STREET	SSE 1/8 - 1/4 (0.128 mi.)	J124	307
BAYSIDE FUEL OIL CO. Database: AST, Date of Government Version: 12/16/2021 Facility Id: 2-017590	498-502 SACKETT STRE	WNW 1/8 - 1/4 (0.132 mi.)	L134	365
BAYSIDE FUEL OIL DEP Database: AST, Date of Government Version: 12/16/2021 Facility Id: 2-017574	***267 BOND STREET***	***NW 1/8 - 1/4 (0.147 mi.)***	***L150***	***408***
HOLYLAND AUTO REPAIR Database: AST, Date of Government Version: 12/16/2021 Facility Id: 2-605796	637 UNION STREET	SE 1/8 - 1/4 (0.151 mi.)	S153	429
A SHAMOSH Database: AST, Date of Government Version: 12/16/2021 Facility Id: 2-611758	***620-628 DEGRAW STREE***	***E 1/8 - 1/4 (0.154 mi.)***	***N154***	***431***
505 CARROLL ST. Database: AST, Date of Government Version: 12/16/2021 Facility Id: 2-602516	505 CARROLL STREET	SSE 1/8 - 1/4 (0.158 mi.)	T165	491
NEVINS STREET SUBSTA Database: AST, Date of Government Version: 12/16/2021 Facility Id: 2-611037	223 NEVINS STREET	NNE 1/8 - 1/4 (0.177 mi.)	Q189	581
P.S. 372 (OUR LADY O Database: AST, Date of Government Version: 12/16/2021 Facility Id: 2-267562	512 CARROLL STREET	SSE 1/8 - 1/4 (0.194 mi.)	AD215	638
EMS STATION 32- RED Database: AST, Date of Government Version: 12/16/2021 Facility Id: 2-610081	347 BOND STREET	WSW 1/8 - 1/4 (0.201 mi.)	Z232	732
363 BOND ST Database: AST, Date of Government Version: 12/16/2021 Facility Id: 2-612120	363 BOND STREET	WSW 1/8 - 1/4 (0.215 mi.)	Z260	828
REGENCY SERVICE CART Database: AST, Date of Government Version: 12/16/2021 Facility Id: 2-005428	337 CARROLL ST	W 1/8 - 1/4 (0.232 mi.)	AJ274	862
FORTWAY COLLISION IN Database: AST, Date of Government Version: 12/16/2021	***471 BALTIC ST***	***N 1/8 - 1/4 (0.233 mi.)***	***AK282***	***889***

Facility Id: 2-613112

Lower Elevation	Address	Direction / Distance	Map ID	Page
543 UNION STREET Database: AST, Date of Government Version: 12/16/2021 Facility Id: 2-608359	543 UNION STREET	W 0 - 1/8 (0.046 mi.)	D20	64
ADMIRAL METALS Database: AST, Date of Government Version: 12/16/2021 Facility Id: 2-483001	270 NEVINS STREET	NNW 0 - 1/8 (0.049 mi.)	E21	66
VERIZON NEW YORK INC Database: AST, Date of Government Version: 12/16/2021 Facility Id: 2-344265	318 NEVINS STREET	SW 0 - 1/8 (0.097 mi.)	G78	202
PETROLEUM TANK CLEAN Database: AST, Date of Government Version: 12/16/2021 Facility Id: 2-399760	236 BUTLER STREET	N 1/8 - 1/4 (0.157 mi.)	Q161	475
SANITATION REPAIRS, Database: AST, Date of Government Version: 12/16/2021 Facility Id: 2-609478	234 BUTLER STREET	N 1/8 - 1/4 (0.158 mi.)	Q167	495
GOWANUS PUMPING STAT Database: AST, Date of Government Version: 12/16/2021 Facility Id: 2-456217	201 DOUGLASS STREET	NNW 1/8 - 1/4 (0.161 mi.)	O171	506
255 BUTLER LLC Database: AST, Date of Government Version: 12/16/2021 Facility Id: 2-295329	***255 BUTLER STREET***	***N 1/8 - 1/4 (0.174 mi.)***	***Q181***	***559***

NY CBS AST: Chemical Bulk Storage Database. Registration data collected as required by 6 NYCRR Part 596. It includes facilities storing hazardous substances listed in 6 NYCRR Part 597, in aboveground tanks with capacities of 185 gallons or greater, and/or in underground tanks of any size. Includes facilities registered (and closed) since effective date of CBS regulations (July 15, 1988) through the date request is processed.

A review of the NY CBS AST list, as provided by EDR, and dated 01/01/2002 has revealed that there is 1 NY CBS AST site within approximately 0.25 miles of the target property.

Lower Elevation	Address	Direction / Distance	Map ID	Page
DOUGLAS & DEGRAW Facility Status: 1 Facility Status: 1 CBS Number: 2-000136	***NEVINS ST, DOUGLAS S***	***N 0 - 1/8 (0.095 mi.)***	***H76***	***198***

NY TANKS: This database contains records of facilities that are or have been regulated under Bulk Storage Program. Tank information for these facilities may not be releasable by the state agency.

A review of the NY TANKS list, as provided by EDR, has revealed that there are 3 NY TANKS sites within approximately 0.25 miles of the target property.

Equal/Higher Elevation	Address	Direction / Distance	Map ID	Page
SJ FUEL CO. INC. Database: TANKS, Date of Government Version: 12/16/2021	601 UNION STREET	SE 0 - 1/8 (0.079 mi.)	C57	136

Facility Id: 2-601627
Site Status: Active

THIRD AVENUE YARD	***222 FIRST STREET***	***S 1/8 - 1/4 (0.239 mi.)***	***AL293***	***917***

Database: TANKS, Date of Government Version: 12/16/2021
Facility Id: 2-452726
Site Status: Active

Lower Elevation	Address	Direction / Distance	Map ID	Page
ADAMS BOOK CO. INC.	537 SACKETT ST	N 0 - 1/8 (0.018 mi.)	A6	36

Database: TANKS, Date of Government Version: 12/16/2021
Facility Id: 2-605467
Site Status: Active

State and tribal institutional control / engineering control registries

NY ENG CONTROLS: Environmental Remediation sites that have engineering controls in place.

A review of the NY ENG CONTROLS list, as provided by EDR, and dated 01/06/2022 has revealed that there are 4 NY ENG CONTROLS sites within approximately 0.5 miles of the target property.

Equal/Higher Elevation	Address	Direction / Distance	Map ID	Page
388 CARROLL STREET A	***388 CARROLL STREET A***	***WSW 1/8 - 1/4 (0.215 mi.)***	***AJ255***	***788***
Site Code: 478612				
365 BOND STREET	***365 BOND STREET***	***WSW 1/8 - 1/4 (0.245 mi.)***	***307***	***1012***
Site Code: 478842				

Lower Elevation	Address	Direction / Distance	Map ID	Page
450 UNION STREET	***450 UNION STREET***	***W 1/8 - 1/4 (0.129 mi.)***	***I126***	***312***
Site Code: 507633				
190-220 THIRD STREET	***214 3RD ST***	***SSW 1/4 - 1/2 (0.293 mi.)***	***AS325***	***1084***
Site Code: 333299				

Environmental Remediation sites that have institutional controls in place.

A review of the NY INST CONTROL list, as provided by EDR, and dated 01/06/2022 has revealed that there are 5 NY INST CONTROL sites within approximately 0.5 miles of the target property.

Equal/Higher Elevation	Address	Direction / Distance	Map ID	Page
388 CARROLL STREET A	***388 CARROLL STREET A***	***WSW 1/8 - 1/4 (0.215 mi.)***	***AJ255***	***788***
Site Code: 478612				
365 BOND STREET	***365 BOND STREET***	***WSW 1/8 - 1/4 (0.245 mi.)***	***307***	***1012***
Site Code: 478842				

Lower Elevation	Address	Direction / Distance	Map ID	Page
450 UNION STREET	***450 UNION STREET***	***W 1/8 - 1/4 (0.129 mi.)***	***I126***	***312***

Site Code: 507633				
GOWANUS VILLAGE I Site Code: 332623	153 2ND ST A/K/A 322	SW 1/8 - 1/4 (0.240 mi.)	AP302	972
190-220 THIRD STREET Site Code: 333299	***214 3RD ST***	***SSW 1/4 - 1/2 (0.293 mi.)***	***AS325***	***1084***

Lists of state and tribal voluntary cleanup sites

NY VCP: Voluntary Cleanup Agreements. The voluntary remedial program uses private monies to get contaminated sites remediated to levels allowing for the sites' productive use. The program covers virtually any kind of site and contamination.

A review of the NY VCP list, as provided by EDR, has revealed that there are 11 NY VCP sites within approximately 0.5 miles of the target property.

Equal/Higher Elevation	Address	Direction / Distance	Map ID	Page
233 NEVINS STREET PH Database: VCP NYC, Date of Government Version: 12/06/2021	233 NEVINS STREET	NNE 1/8 - 1/4 (0.138 mi.)	Q138	378
241 - 245 4TH AVENUE Database: VCP NYC, Date of Government Version: 12/06/2021	245 4TH AVENUE	SE 1/4 - 1/2 (0.252 mi.)	AN315	1061
566 CARROLL STREET Database: VCP NYC, Date of Government Version: 12/06/2021	566 CARROLL STREET	SSE 1/4 - 1/2 (0.281 mi.)	AR320	1079
269-271 4TH AVENUE Database: VCP NYC, Date of Government Version: 12/06/2021	271 4TH AVENUE	SSE 1/4 - 1/2 (0.287 mi.)	AR322	1082
275 4TH AVENUE Database: VCP NYC, Date of Government Version: 12/06/2021	275 4TH AVENUE	SSE 1/4 - 1/2 (0.294 mi.)	326	1123
125 THIRD AVENUE Database: VCP NYC, Date of Government Version: 12/06/2021	125 3RD AVENUE	NE 1/4 - 1/2 (0.302 mi.)	AU329	1129
74-76 SOUTH SECOND S Database: VCP NYC, Date of Government Version: 12/06/2021	74-76 SECOND STREET	WSW 1/4 - 1/2 (0.343 mi.)	AV332	1135
99 NORTH 4TH STREET Database: VCP NYC, Date of Government Version: 12/06/2021	99 4TH STREET	WSW 1/4 - 1/2 (0.367 mi.)	AW338	1151
79-97 4TH AVENUE Database: VCP NYC, Date of Government Version: 12/06/2021	85 4TH AVENUE	ENE 1/4 - 1/2 (0.368 mi.)	339	1151

Lower Elevation	Address	Direction / Distance	Map ID	Page
FULTON WORKS Database: VCP, Date of Government Version: 01/06/2022 Site Code: 57151	DEGRAW STREET AND NE	N 0 - 1/8 (0.062 mi.)	E36	92
233 NEVINS STREET Database: VCP NYC, Date of Government Version: 12/06/2021	236 BUTLER STREET	N 1/8 - 1/4 (0.157 mi.)	Q162	480

EXECUTIVE SUMMARY

Lists of state and tribal brownfield sites

NY BROWNFIELDS: Brownfields Site List

A review of the NY BROWNFIELDS list, as provided by EDR, and dated 01/06/2022 has revealed that there are 22 NY BROWNFIELDS sites within approximately 0.5 miles of the target property.

Equal/Higher Elevation	Address	Direction / Distance	Map ID	Page
585 UNION STREET Site Code: 619763	577-599 UNION STREET	SSE 0 - 1/8 (0.031 mi.)	A10	42
514 UNION STREET Site Code: 615885	514 UNION STREET	SSW 0 - 1/8 (0.037 mi.)	B13	47
563 SACKETT STREET Site Code: 507650	563 SACKETT STREET	E 0 - 1/8 (0.038 mi.)	A14	50
335 BOND STREET Site Code: 507653	335 BOND STREET	W 1/8 - 1/4 (0.180 mi.)	W192	587
204 4TH AVENUE Site Code: 587854	204 4TH AVENUE	ESE 1/8 - 1/4 (0.198 mi.)	S223	676
388 CARROLL STREET A Site Code: 478612	***388 CARROLL STREET A***	***WSW 1/8 - 1/4 (0.215 mi.)***	***AJ255***	***788***
272 4TH AVENUE Site Code: 590723	***272 4TH AVENUE***	***SSE 1/8 - 1/4 (0.237 mi.)***	***AM285***	***900***
THIRD AVENUE YARD Site Code: 533255	222 FIRST STREET	S 1/8 - 1/4 (0.239 mi.)	AL299	962
365 BOND STREET Site Code: 478842	***365 BOND STREET***	***WSW 1/8 - 1/4 (0.245 mi.)***	***307***	***1012***
TOLL BROOKLYN, LP Site Code: 348572	64-98 1ST ST; 82-107	WSW 1/8 - 1/4 (0.248 mi.)	AJ312	1054
425 HOYT STREET Site Code: 507652	419-429 HOYT STREET	WSW 1/4 - 1/2 (0.419 mi.)	AZ349	1175

Lower Elevation	Address	Direction / Distance	Map ID	Page
PRESIDENT STREET POR Site Code: 602138	469 PRESIDENT STREET	SW 0 - 1/8 (0.064 mi.)	B37	94
473 PRESIDENT STREET Site Code: 568180	***473 PRESIDENT STREET***	***SW 0 - 1/8 (0.065 mi.)***	***B39***	***102***
473 PRESIDENT STREET Site Code: 507634	473 PRESIDENT STREET	SW 0 - 1/8 (0.065 mi.)	B40	107
242 NEVINS STREET Site Code: 568573	***242 NEVINS STREET***	***N 0 - 1/8 (0.091 mi.)***	***H68***	***180***
450 UNION STREET Site Code: 507633	***450 UNION STREET***	***W 1/8 - 1/4 (0.129 mi.)***	***I126***	***312***
GOWANUS VILLAGE I, L Site Code: 356610	***420 CARROLL STREET***	***SW 1/8 - 1/4 (0.143 mi.)***	***R140***	***380***
210 DOUGLASS STREET Site Code: 615221	210 DOUGLASS STREET	NNW 1/8 - 1/4 (0.144 mi.)	O143	387
234 BUTLER STREET	234 BUTLER STREET	N 1/8 - 1/4 (0.158 mi.)	Q166	493

Site Code: 550328				
175-225 3RD STREET Site Code: 504582	175-225 3RD STREET	SW 1/4 - 1/2 (0.269 mi.)	AQ316	1061
141 3RD STREET Site Code: 624862	141 3RD STREET	SW 1/4 - 1/2 (0.287 mi.)	AP321	1079
190-220 THIRD STREET Site Code: 333299	***214 3RD ST***	***SSW 1/4 - 1/2 (0.293 mi.)***	***AS325***	***1084***

ADDITIONAL ENVIRONMENTAL RECORDS

Local Lists of Landfill / Solid Waste Disposal Sites

Registered Recycling Facility List from the Department of Environmental Conservation.

A review of the NY SWRCY list, as provided by EDR, and dated 12/21/2021 has revealed that there are 3 NY SWRCY sites within approximately 0.5 miles of the target property.

Equal/Higher Elevation	Address	Direction / Distance	Map ID	Page
RINALDI RECYCLING CO	326 DOUGLASS STREET	E 1/8 - 1/4 (0.195 mi.)	AB217	645

Lower Elevation	Address	Direction / Distance	Map ID	Page
US RECYCLING INC	***141 6TH STREET***	***SW 1/4 - 1/2 (0.393 mi.)***	***AY340***	***1152***
163 6TH STREET LLC	***163 6TH ST***	***SSW 1/4 - 1/2 (0.413 mi.)***	***AY347***	***1170***

Local Lists of Hazardous waste / Contaminated Sites

NY DEL SHWS: A database listing of sites delisted from the Registry of Inactive Hazardous Waste Disposal Sites.

A review of the NY DEL SHWS list, as provided by EDR, and dated 01/06/2022 has revealed that there is 1 NY DEL SHWS site within approximately 1 mile of the target property.

Equal/Higher Elevation	Address	Direction / Distance	Map ID	Page
CARROLL GARDENS Site Code Id: 224012	CORNER OF 5TH STREET	WSW 1/2 - 1 (0.529 mi.)	365	1241

Records of Emergency Release Reports

NY Spills: Data collected on spills reported to NYSDEC. is required by one or more of the following: Article 12 of the Navigation Law, 6 NYCRR Section 613.8 (from PBS regs), or 6 NYCRR Section 595.2 (from CBS regs). It includes spills active as of April 1, 1986, as well as spills occurring since this date.

A review of the NY Spills list, as provided by EDR, and dated 03/15/2022 has revealed that there are

EXECUTIVE SUMMARY

36 NY Spills sites within approximately 0.125 miles of the target property.

Equal/Higher Elevation	Address	Direction / Distance	Map ID	Page
COMMERCIAL Spill Number/Closed Date: 2009932 / Not Reported Site ID: 616950 Spill Date: 2021-02-09	585 UNION STREET	SE 0 - 1/8 (0.044 mi.)	C19	63
3RD AVE YARD Spill Number/Closed Date: 0012321 / 2003-06-23 Site ID: 210416 Spill Date: 2001-02-16	222 3RD AVE	E 0 - 1/8 (0.069 mi.)	F43	113
PRESIDENT STREET Spill Number/Closed Date: 0003302 / 2003-05-05 Site ID: 237235 Spill Date: 2000-06-15	BETWEEN 3RD AVENUE/N	S 0 - 1/8 (0.076 mi.)	B54	131
UNION ST & Spill Number/Closed Date: 0004302 / 2001-10-17 Site ID: 285344 Spill Date: 2000-07-10	THIRD AVE	SE 0 - 1/8 (0.078 mi.)	C55	132
A. WILLIAMS CONSTRUC Spill Number/Closed Date: 0204259 / 2009-03-30 Spill Number/Closed Date: 0612588 / 2008-02-12 Site ID: 292490 Site ID: 377469 Spill Date: 2002-07-24 Spill Date: 2007-02-20	225 3RD AVE	E 0 - 1/8 (0.085 mi.)	F60	141
RISE STONE AND SURFA Spill Number/Closed Date: 2008680 / 2021-01-13 Site ID: 615630 Spill Date: 2021-01-11	578 DEGRAW ST	E 0 - 1/8 (0.102 mi.)	F86	228
DOUGLASS STREET AND Spill Number/Closed Date: 0307793 / 2003-11-13 Site ID: 313319 Spill Date: 2003-10-23	NEVIS STREET AND 3RD	NE 0 - 1/8 (0.104 mi.)	K88	230
PRESIDENT STREET & Spill Number/Closed Date: 0004300 / 2001-10-17 Site ID: 285343 Spill Date: 2000-07-10	THIRD AVE	SSE 0 - 1/8 (0.104 mi.)	J89	231
ZORRIANO ASSOCIATES Spill Number/Closed Date: 9803217 / 2014-08-27 Site ID: 59935 Spill Date: 1998-06-12	568 A UNION STREET	SE 0 - 1/8 (0.109 mi.)	J92	237
RESTURANT/RESIDENCE Spill Number/Closed Date: 0509324 / 2006-06-21 Site ID: 355089 Spill Date: 2005-11-03	451 CARROLL ST	SSW 0 - 1/8 (0.111 mi.)	G98	254
CONSTRUCTION SITE Spill Number/Closed Date: 2005071 / 2020-10-14 Site ID: 610844 Spill Date: 2020-09-02	601 - 615 SACKETT ST	ESE 0 - 1/8 (0.114 mi.)	F102	261
VACANT PROPERTY- PHA	607-615 SACKETT STRE	ESE 0 - 1/8 (0.120 mi.)	N112	284

Spill Number/Closed Date: 1809848 / 2019-11-12
Site ID: 580714
Spill Date: 2018-12-21

Lower Elevation	Address	Direction / Distance	Map ID	Page
SANDY FOLLOW UP Spill Number/Closed Date: 1209647 / 2013-04-25 Site ID: 472713 Spill Date: 2012-11-07	287 NEVINS ST	NW 0 - 1/8 (0.016 mi.)	A5	35
537 SACKETT STREET Spill Number/Closed Date: 9310522 / 1993-11-30 Site ID: 326065 Spill Date: 1993-11-30	537 SACKETT STREET	N 0 - 1/8 (0.018 mi.)	A7	36
SPILL NUMBER 9809650 Spill Number/Closed Date: 9809650 / 2002-11-04 Site ID: 95566 Spill Date: 1998-11-02	505 SACKETT STREET	NW 0 - 1/8 (0.054 mi.)	D24	76
NEVENS ST. PUMP STAT Spill Number/Closed Date: 8504656 / 1986-03-19 Site ID: 102180 Spill Date: 1986-03-19	NEVENS ST PUMP STAIO	N 0 - 1/8 (0.061 mi.)	E26	82
NEVINS ST. PUMP STAT Spill Number/Closed Date: 8705006 / 1987-11-18 Site ID: 109582 Spill Date: 1987-09-16	NEVINS ST. PUMP STAT	N 0 - 1/8 (0.061 mi.)	E27	83
NEVIN ST BITES THE B Spill Number/Closed Date: 8603585 / 1986-09-01 Site ID: 73403 Spill Date: 1986-08-30	NEVIN ST. PUMP STATI	N 0 - 1/8 (0.061 mi.)	E28	84
NEVENS ST PUMP STATI Spill Number/Closed Date: 0406722 / 2004-09-20 Site ID: 250519 Spill Date: 2004-09-18	UNKNOWN	N 0 - 1/8 (0.061 mi.)	E29	85
NEVINS PUMP STATION/ Spill Number/Closed Date: 8901073 / 1989-05-03 Site ID: 78382 Spill Date: 1989-05-03	NEVINS ST PUMP STATI	N 0 - 1/8 (0.061 mi.)	E30	86
NIVENS PUMP STATION Spill Number/Closed Date: 8700118 / 1987-04-07 Site ID: 170621 Spill Date: 1987-04-05	NIVENS STREET	N 0 - 1/8 (0.061 mi.)	E31	87
NEVINS ST. PUMP STAT Spill Number/Closed Date: 8705304 / 1987-09-24 Site ID: 109583 Spill Date: 1987-09-24	NEVINS ST. PUMP STAT	N 0 - 1/8 (0.061 mi.)	E32	88
NEVINS STREET, DEGRA Spill Number/Closed Date: 8607778 / 1987-03-20 Site ID: 107573 Spill Date: 1987-03-19	NEVINS ST/ DEGRAW ST	N 0 - 1/8 (0.061 mi.)	E33	89
NEVIS ST PUMP STA	NEVIS ST PUMP STA	N 0 - 1/8 (0.061 mi.)	E34	90

Spill Number/Closed Date: 8602896 / 1986-08-01 Site ID: 77814 Spill Date: 1986-08-01				
REGULATOR R-22 Spill Number/Closed Date: 8801819 / 1988-05-27 Site ID: 193452 Spill Date: 1988-05-27	NEVIN & PRESIDENT ST	SW 0 - 1/8 (0.066 mi.)	B41	112
DRUM RUN Spill Number/Closed Date: 1505413 / 2015-08-27 Site ID: 512774 Spill Date: 2015-08-19	ACROSS FROM 242 NEVI	N 0 - 1/8 (0.091 mi.)	H66	175
242 NEVINS STREET Spill Number/Closed Date: 1103765 / 2011-08-05 Site ID: 451337 Spill Date: 2011-07-06	***242 NEVINS STREET***	***N 0 - 1/8 (0.091 mi.)***	***H68***	***180***
DRUM RUN Spill Number/Closed Date: 1806974 / 2018-10-01 Spill Number/Closed Date: 1904872 / 2019-08-16 Site ID: 577718 Site ID: 592879 Spill Date: 2018-10-01 Spill Date: 2019-08-08	242 NEVINS ST	N 0 - 1/8 (0.091 mi.)	H69	186
BROOKLYN TRUCKING Spill Number/Closed Date: 0510846 / 2006-04-21 Site ID: 356893 Spill Date: 2005-12-16	242 NEVIN STREET	N 0 - 1/8 (0.091 mi.)	H70	188
VERIZON Spill Number/Closed Date: 1215913 / 2013-06-17 Site ID: 479255 Spill Date: 2013-02-27	318 NEVINS ST	SW 0 - 1/8 (0.097 mi.)	G77	200
NEVIN ST GARAGE Spill Number/Closed Date: 9207367 / 2015-06-04 Spill Number/Closed Date: 9314103 / 2003-04-14 Spill Number/Closed Date: 9801467 / 1998-05-05 Spill Number/Closed Date: 9208840 / 1992-10-30 Site ID: 319546 Site ID: 296335 Site ID: 67006 Site ID: 319547 Spill Date: 1992-09-24 Spill Date: 1994-03-02 Spill Date: 1998-05-04 Spill Date: 1992-10-30	***318 NEVINS ST***	***SW 0 - 1/8 (0.097 mi.)***	***G80***	***207***
UNION STREET BRIDGE Spill Number/Closed Date: 0706319 / 2011-08-19 Site ID: 386814 Spill Date: 2007-09-05	UNION BRIDGE	W 0 - 1/8 (0.098 mi.)	I82	223
TM #247 Spill Number/Closed Date: 0401831 / 2004-10-20 Site ID: 134911 Spill Date: 2004-05-19	DOUGLAS SY & NEVINS	NNE 0 - 1/8 (0.098 mi.)	H83	226
REGULATOR# RH-22	NEVIN & PRESIDENT ST	SW 0 - 1/8 (0.104 mi.)	G87	229

Spill Number/Closed Date: 8709889 / 1988-02-23
Site ID: 295335
Spill Date: 1988-02-23

BAYSIDE FUEL OIL DEP	***510 SACKETT ST***	***WNW 0 - 1/8 (0.109 mi.)***	***I95***	***244***

Spill Number/Closed Date: 9604267 / 1996-06-28
Spill Number/Closed Date: 0514992 / 2006-04-17
Spill Number/Closed Date: 9011319 / 1991-01-25
Spill Number/Closed Date: 0902825 / 2012-02-06
Spill Number/Closed Date: 9011318 / 1991-01-26
Site ID: 66574
Site ID: 361851
Site ID: 253424
Site ID: 414889
Site ID: 124793
Spill Date: 1996-06-28
Spill Date: 2006-03-28
Spill Date: 1991-01-25
Spill Date: 2009-06-09

GOWANUS GAS TURBINES	27TH ST & 1ST AVE	SW 0 - 1/8 (0.121 mi.)	G114	290

Spill Number/Closed Date: 9004623 / 1990-07-26
Site ID: 212104
Spill Date: 1990-07-26

Other Ascertainable Records

RCRA NonGen / NLR: RCRAInfo is EPA's comprehensive information system, providing access to data supporting the Resource Conservation and Recovery Act (RCRA) of 1976 and the Hazardous and Solid Waste Amendments (HSWA) of 1984. The database includes selective information on sites which generate, transport, store, treat and/or dispose of hazardous waste as defined by the Resource Conservation and Recovery Act (RCRA). Non-Generators do not presently generate hazardous waste.

A review of the RCRA NonGen / NLR list, as provided by EDR, and dated 02/28/2022 has revealed that there are 62 RCRA NonGen / NLR sites within approximately 0.25 miles of the target property.

Equal/Higher Elevation	Address	Direction / Distance	Map ID	Page
AUTO BODY CONCEPTS	***549 SACKETT ST***	***NE 0 - 1/8 (0.016 mi.)***	***A4***	***30***
EPA ID:: NYD986984136				
MATTHEWS INTERNATION	585 UNION ST	SE 0 - 1/8 (0.044 mi.)	C18	60
EPA ID:: NYN008027997				
CON EDISON	501 PRESIDENT ST	S 0 - 1/8 (0.069 mi.)	B44	114
EPA ID:: NYP004795480				
CON EDISON	***SACKETT ST & 3RD AVE***	***ESE 0 - 1/8 (0.075 mi.)***	***F52***	***128***
EPA ID:: NYP004841512				
CON EDISON	***617 UNION ST & 3RD A***	***SE 0 - 1/8 (0.079 mi.)***	***C56***	***134***
EPA ID:: NYP004836340				
A 2 Z ENVIRONMENTAL	601 UNION ST	SE 0 - 1/8 (0.079 mi.)	C58	137
EPA ID:: NYR000187302				
CON EDISON MANHOLE:	***3RD AVE & DEGRAW ST***	***ENE 0 - 1/8 (0.091 mi.)***	***F73***	***190***
EPA ID:: NYP004299277				
CON EDISON EXCAVATIO	251 3RD AVE	SE 0 - 1/8 (0.094 mi.)	C74	194

EPA ID:: NYP004551230				
CON EDISON EPA ID:: NYP004827267	***443 CARROLL ST***	***SSW 0 - 1/8 (0.110 mi.)***	***G96***	***250***
CON EDISON EPA ID:: NYP004818912	451 CARROLL ST FRONT	SSW 0 - 1/8 (0.111 mi.)	G99	256
JO-LEE TRUCKING EPA ID:: NYR000131938	463 CARROLL ST	S 0 - 1/8 (0.117 mi.)	M107	270
CON EDISON SERVICE B EPA ID:: NYP004341855	***265 DOUGLAS ST FRONT***	***NE 0 - 1/8 (0.118 mi.)***	***K110***	***276***
CON EDISON SERVICE B EPA ID:: NYP004376315	***578 UNION ST***	***SE 0 - 1/8 (0.119 mi.)***	***J111***	***280***
RYDER TRUCK RENTAL I EPA ID:: NYD981567431	***280 DOUGLAS ST***	***ENE 1/8 - 1/4 (0.132 mi.)***	***P132***	***357***
TANKS TO U EPA ID:: NYR000114371	***233 NEVINS ST***	***NNE 1/8 - 1/4 (0.138 mi.)***	***Q137***	***374***
CON EDISON EPA ID:: NYP005242946	191 3RD AVE	ENE 1/8 - 1/4 (0.143 mi.)	P141	382
ELECTRIC SWITCHBOARD EPA ID:: NYD001548254	***185 THIRD AVE***	***ENE 1/8 - 1/4 (0.147 mi.)***	***P147***	***399***
DENTS OUT AUTO BODY EPA ID:: NYD986961167	***327 BOND ST***	***W 1/8 - 1/4 (0.168 mi.)***	***W178***	***549***
CON EDISON SERVICE B EPA ID:: NYP004349064	***604 UNION ST***	***SE 1/8 - 1/4 (0.173 mi.)***	***S179***	***554***
FINEST AUTO & RECOVE EPA ID:: NYR000090431	***310 3RD AVE***	***S 1/8 - 1/4 (0.175 mi.)***	***X182***	***563***
CON EDISON EPA ID:: NYP004766002	***298 BUTLER ST***	***ENE 1/8 - 1/4 (0.175 mi.)***	***P185***	***570***
SEMPLE RIEGER CO EPA ID:: NYD986891885	***635 SACKETT ST***	***ESE 1/8 - 1/4 (0.176 mi.)***	***Y186***	***572***
CON EDISON EPA ID:: NYP004138798	223 NEVINS ST	NNE 1/8 - 1/4 (0.177 mi.)	Q188	578
CON EDISON VAULT: 94 EPA ID:: NYP004556064	469 DEGRAW ST	NW 1/8 - 1/4 (0.179 mi.)	AA191	584
CON EDISON EPA ID:: NYP004757548	***511 CARROLL ST***	***SSE 1/8 - 1/4 (0.181 mi.)***	***T195***	***591***
CON EDISON EPA ID:: NYP004772349	***315 DOUGLASS ST SB13***	***ENE 1/8 - 1/4 (0.187 mi.)***	***AB200***	***603***
CON EDISON EPA ID:: NYP004772364	315 DOUGLASS ST SB13	ENE 1/8 - 1/4 (0.187 mi.)	AB201	606
DICENT SERVICE STATI EPA ID:: NYU005001177	***169 3RD AVE***	***NE 1/8 - 1/4 (0.187 mi.)***	***AC207***	***617***
O-Z GEDNEY EPA ID:: NYD066086547	***262 BOND ST***	***NW 1/8 - 1/4 (0.190 mi.)***	***AA208***	***622***
CON EDISON EPA ID:: NYP004732681	***526 BALTIC ST***	***NE 1/8 - 1/4 (0.191 mi.)***	***U209***	***629***
SHERWIN-WILLIAMS #52	313 BUTLER ST	ENE 1/8 - 1/4 (0.199 mi.)	AC228	712

EPA ID:: NYR000186734				
PENSKE TRUCK LEASING EPA ID:: NYR000002006	***347 BOND ST***	***WSW 1/8 - 1/4 (0.201 mi.)***	***Z231***	***725***
CON EDISON EPA ID:: NYP004757555	***DENTON ST & CARROLL***	***SSE 1/8 - 1/4 (0.203 mi.)***	***T236***	***737***
TWO DANS ENTERPRISES EPA ID:: NY0001008663	***385 CARROLL ST***	***W 1/8 - 1/4 (0.209 mi.)***	***W247***	***758***
NYCT - UNION STATION EPA ID:: NYR000107938	***UNION ST & 4TH AVE***	***SE 1/8 - 1/4 (0.210 mi.)***	***AE248***	***762***
CON EDISON EPA ID:: NYP004780755	424 UNION ST FRONT O	WNW 1/8 - 1/4 (0.213 mi.)	AI250	769
CON EDISON MANHOLE: EPA ID:: NYP004428272	***3RD AVE & BALTIC ST***	***NE 1/8 - 1/4 (0.216 mi.)***	***AC261***	***830***
CON EDISON SERVICE B EPA ID:: NYP004310777	***462 BALTIC ST***	***N 1/8 - 1/4 (0.220 mi.)***	***AK262***	***834***
CON EDISON MANHOLE: EPA ID:: NYP004318366	***4TH & UNION AVE***	***SE 1/8 - 1/4 (0.220 mi.)***	***AE264***	***839***
CON EDISON MANHOLE: EPA ID:: NYP004571485	540 CARROLL ST	SSE 1/8 - 1/4 (0.225 mi.)	AD268	847
CON EDISON SERVICE B EPA ID:: NYP004428231	***551 BALTIC ST***	***NE 1/8 - 1/4 (0.228 mi.)***	***AC271***	***853***
MARCELINO ALMONTE M EPA ID:: NYD987021433	***164 4TH AVE & DOUGLA***	***E 1/8 - 1/4 (0.231 mi.)***	***AH273***	***858***
REGENCY SERVICE CART EPA ID:: NY0000475137	***337-361 CARROLL ST***	***W 1/8 - 1/4 (0.232 mi.)***	***AJ277***	***872***
CON EDISON EPA ID:: NYP004837696	221 1ST ST	S 1/8 - 1/4 (0.233 mi.)	AL278	880
CON EDISON EPA ID:: NYP004772869	221 1ST	S 1/8 - 1/4 (0.233 mi.)	AL279	883
FORTWAY COLLISION IN EPA ID:: NYD982726911	***471 BALTIC ST***	***N 1/8 - 1/4 (0.233 mi.)***	***AK282***	***889***
CON EDISON EPA ID:: NYP004882375	***4TH AVE & DOUGLASS S***	***E 1/8 - 1/4 (0.235 mi.)***	***AH284***	***897***
NYCHA - WYCKOFF EPA ID:: NYR000052720	***130 3RD AVE***	***NE 1/8 - 1/4 (0.239 mi.)***	***AO287***	***905***
TM439 EPA ID:: NYP004036729	***222 1ST STREET***	***S 1/8 - 1/4 (0.239 mi.)***	***AL289***	***910***
CON EDISON SERVICE B EPA ID:: NYP004330551	***128 3RD AVE***	***NE 1/8 - 1/4 (0.241 mi.)***	***AO303***	***999***
AUTO BODY CONCEPTS D EPA ID:: NYR000060392	270 4TH AVE	SSE 1/8 - 1/4 (0.242 mi.)	AM304	1002
NYCDOT BRIDGE BIN 22 EPA ID:: NY0000375220	PRESIDENT ST BRG OVE	SE 1/8 - 1/4 (0.243 mi.)	AM305	1006
CON EDISON EPA ID:: NYP004757563	***CARROLL ST & 4TH AVE***	***SSE 1/8 - 1/4 (0.245 mi.)***	***AM306***	***1009***
CON EDISON	664 DEGRAW ST	ESE 1/8 - 1/4 (0.245 mi.)	AH308	1047

EPA ID:: NYP004781910

Lower Elevation	Address	Direction / Distance	Map ID	Page
CHATHAM CLEANERS INC EPA ID:: NYD981133747	***280 NEVINS STREET***	***WNW 0 - 1/8 (0.038 mi.)***	***A17***	***53***
NYSDOT UNION ST BRID EPA ID:: NYD986975324	UNION ST BRG - GOWAN	W 0 - 1/8 (0.070 mi.)	D47	119
CROSSBAY BAY CONTRAC EPA ID:: NYD012515870	242 NEVINS ST	N 0 - 1/8 (0.091 mi.)	H67	176
BAYSIDE FUEL OIL DEP EPA ID:: NYD981872419	***510 SACKETT ST***	***WNW 0 - 1/8 (0.109 mi.)***	***I93***	***238***
CON EDISON EPA ID:: NYP004822777	***CARROLL ST & NEVINS***	***SW 1/8 - 1/4 (0.126 mi.)***	***G116***	***293***
PETROLEUM TANK CLEAN EPA ID:: NYD020585733	***236 BUTLER ST***	***N 1/8 - 1/4 (0.157 mi.)***	***Q163***	***480***
CON EDISON EPA ID:: NYP004777462	186 BUTLER ST	NNW 1/8 - 1/4 (0.195 mi.)	V220	648
CON EDISON EPA ID:: NYP004777454	180 BUTLER ST	NNW 1/8 - 1/4 (0.206 mi.)	AF242	749

ROD: Record of Decision. ROD documents mandate a permanent remedy at an NPL (Superfund) site containing technical and health information to aid the cleanup.

A review of the ROD list, as provided by EDR, and dated 01/25/2022 has revealed that there is 1 ROD site within approximately 1 mile of the target property.

Lower Elevation	Address	Direction / Distance	Map ID	Page
GOWANUS CANAL EPA ID:: NYN000206222	***BUTLER ST (BETWEEN B***	***NNW 1/8 - 1/4 (0.155 mi.)***	***O155***	***438***

NY DRYCLEANERS: A listing of all registered drycleaning facilities.

A review of the NY DRYCLEANERS list, as provided by EDR, and dated 12/10/2021 has revealed that there are 2 NY DRYCLEANERS sites within approximately 0.25 miles of the target property.

Equal/Higher Elevation	Address	Direction / Distance	Map ID	Page
KLOR-DE CLEANERS Facility Id: 2-6103-00151	263 3RD AVENUE	SSE 0 - 1/8 (0.099 mi.)	J85	228

Lower Elevation	Address	Direction / Distance	Map ID	Page
CHATHAM CLEANERS Facility Id: 2-6103-00162	280 NEVINS ST	WNW 0 - 1/8 (0.038 mi.)	A16	53

EXECUTIVE SUMMARY

NY E DESIGNATION: Lots designation with an ?E? on the Zoning Maps of the City of New York for potential hazardous material contamination, air and/or noise quality impacts.

A review of the NY E DESIGNATION list, as provided by EDR, and dated 12/13/2021 has revealed that there is 1 NY E DESIGNATION site within approximately 0.125 miles of the target property.

Lower Elevation	Address	Direction / Distance	Map ID	Page
LOT 1,TAXBLOCK 447	341 NEVINS STREET	SW 0 - 1/8 (0.114 mi.)	G105	265

NY HSWDS: The List includes any known or suspected hazardous substance waste disposal sites. Also included are sites delisted from the Registry of Inactive Hazardous Waste Disposal Sites and non-registry sites that U.S. EPA Preliminary Assessment (PA) reports or Site Investigation (SI) reports were prepared. Hazardous Substance Waste Disposal Sites are eligible to be Superfund sites now that the New York State Superfund has been refinanced and changed. This means that the study inventory has served its purpose and will no longer be maintained as a separate entity The latest version of the study is frozen in time. The sites on the study will not automatically be made superfund sites, rather each site will be further evaluated for listing in the registry. So overtime they will be added to the registry or not.

A review of the NY HSWDS list, as provided by EDR, and dated 01/01/2003 has revealed that there is 1 NY HSWDS site within approximately 0.5 miles of the target property.

Lower Elevation	Address	Direction / Distance	Map ID	Page
BUG, CITIZENS GATE S	6TH STREET AND 2ND A	SW 1/4 - 1/2 (0.437 mi.)	355	1192

NY MANIFEST: Manifest is a document that lists and tracks hazardous waste from the generator through transporters to a TSD facility.

A review of the NY MANIFEST list, as provided by EDR, and dated 01/01/2019 has revealed that there are 99 NY MANIFEST sites within approximately 0.25 miles of the target property.

Equal/Higher Elevation	Address	Direction / Distance	Map ID	Page
AUTO BODY CONCEPTS EPA ID: NYD986984136	***549 SACKETT ST***	***NE 0 - 1/8 (0.016 mi.)***	***A4***	***30***
CON EDISON EPA ID: NYP004795480	501 PRESIDENT ST	S 0 - 1/8 (0.069 mi.)	B45	116
CON EDISON EPA ID: NYP005022769	232 3RD AVE	ESE 0 - 1/8 (0.071 mi.)	C49	125
BELL ATLANTIC-NY EPA ID: NYP000940593	SACKETT & 3 AVE MANH	ESE 0 - 1/8 (0.073 mi.)	F50	126
NYCDEP EPA ID: NYP010001790	SACKETT ST & 3RD AVE	ESE 0 - 1/8 (0.075 mi.)	F53	131
CON EDISON - SERVICE EPA ID: NYP005072996	484 PRESIDENT ST	SSW 0 - 1/8 (0.086 mi.)	B62	148
CON EDISON MANHOLE: EPA ID: NYP004299277	***3RD AVE & DEGRAW ST***	***ENE 0 - 1/8 (0.091 mi.)***	***F73***	***190***
CON EDISON EPA ID: NYP004551230	251 3RD AVE	SE 0 - 1/8 (0.094 mi.)	C75	197
CON ED EPA ID: NYP004827627	443 CARROLL ST	SSW 0 - 1/8 (0.110 mi.)	G97	253
CON EDISON	451 CARROLL ST FRONT	SSW 0 - 1/8 (0.111 mi.)	G101	260

EPA ID: NYP004818912				
CON ED EPA ID: NYP004836340	617 UNION ST & 3RD A	SE 0 - 1/8 (0.114 mi.)	J104	264
LINDA TOOL & DIE COR EPA ID: NYD987025822	***459 CARROLL ST***	***S 0 - 1/8 (0.114 mi.)***	***M106***	***266***
CON EDISON EPA ID: NYP004974760	284 THIRD AVE	S 0 - 1/8 (0.117 mi.)	M108	273
CON EDISON EPA ID: NYP004959132	284 3RD AVE	S 0 - 1/8 (0.117 mi.)	M109	275
CON EDISON SERVICE B EPA ID: NYP004341855	***265 DOUGLAS ST FRONT***	***NE 0 - 1/8 (0.118 mi.)***	***K110***	***276***
CON EDISON SERVICE B EPA ID: NYP004376315	***578 UNION ST***	***SE 0 - 1/8 (0.119 mi.)***	***J111***	***280***
RYDER TRUCK RENTAL I EPA ID: NYD981567431	***280 DOUGLAS ST***	***ENE 1/8 - 1/4 (0.132 mi.)***	***P132***	***357***
ELECTRIC SWITCHBOARD EPA ID: NYD001548254	***185 THIRD AVE***	***ENE 1/8 - 1/4 (0.147 mi.)***	***P147***	***399***
CON EDISON EPA ID: NYP004615654	267 BOND ST	NW 1/8 - 1/4 (0.147 mi.)	L149	406
NYCDOT BIN 2240270 U EPA ID: NYR000022079	***UNION ST BRIDGE OVER***	***WNW 1/8 - 1/4 (0.156 mi.)***	***156***	***464***
CON EDISON - SERVICE EPA ID: NYP005136561	302 3RD AVE	S 1/8 - 1/4 (0.156 mi.)	M159	474
NYCDEP EPA ID: NYP010000768	259 BOND ST	NW 1/8 - 1/4 (0.160 mi.)	O168	499
CON EDISON - NEVINS EPA ID: NYR000157172	***265 BUTLER ST***	***NE 1/8 - 1/4 (0.163 mi.)***	***U176***	***540***
CON EDISON SERVICE B EPA ID: NYP004349064	***604 UNION ST***	***SE 1/8 - 1/4 (0.173 mi.)***	***S179***	***554***
CONSOLIDATED EDISON EPA ID: NYP004047791	V5491-633 SACKETT ST	ESE 1/8 - 1/4 (0.173 mi.)	S180	558
CON EDISON EPA ID: NYP004766002	298 BUTLER ST	ENE 1/8 - 1/4 (0.175 mi.)	P183	567
SEMPLE RIEGER CO EPA ID: NYD986891885	***635 SACKETT ST***	***ESE 1/8 - 1/4 (0.176 mi.)***	***Y186***	***572***
CON EDISON EPA ID: NYP004556064	469 DEGRAW ST	NW 1/8 - 1/4 (0.179 mi.)	AA190	583
CON EDISON EPA ID: NYP004757548	511 CARROLL ST	SSE 1/8 - 1/4 (0.181 mi.)	T193	589
CON EDISON EPA ID: NYP004325122	318 3RD AVE FRONT OF	S 1/8 - 1/4 (0.185 mi.)	X197	599
CON EDISON EPA ID: NYP004772349	315 DOUGLASS ST SB13	ENE 1/8 - 1/4 (0.187 mi.)	AB199	602
CON EDISON EPA ID: NYP004772364	315 DOUGLASS ST SB13	ENE 1/8 - 1/4 (0.187 mi.)	AB202	608
O-Z GEDNEY	***262 BOND ST***	***NW 1/8 - 1/4 (0.190 mi.)***	***AA208***	***622***

EPA ID: NYD066086547				
CON EDISON EPA ID: NYP004732681	526 BALTIC ST	NE 1/8 - 1/4 (0.191 mi.)	U211	633
NYCDEP EPA ID: NYP003660834	524 BALTIC ST	NNE 1/8 - 1/4 (0.194 mi.)	U213	635
PS 418 K SCHOOL EPA ID: NYR000199968	***512 CARROLL ST***	***SSE 1/8 - 1/4 (0.194 mi.)***	***AD216***	***640***
SPEEDWAY 7835 EPA ID: NYD982185563	***204 4TH AVE***	***ESE 1/8 - 1/4 (0.198 mi.)***	***S222***	***670***
CONSOLIDATED EDISON EPA ID: NYP004155701	3RD AVE & 1ST STREET	S 1/8 - 1/4 (0.198 mi.)	X225	708
CON EDISON EPA ID: NYP004706313	319 3 AVE	S 1/8 - 1/4 (0.199 mi.)	X226	709
SHERWIN-WILLIAMS #52 EPA ID: NYR000186734	313 BUTLER ST	ENE 1/8 - 1/4 (0.199 mi.)	AC227	711
CON EDISON - MANHOLE EPA ID: NYP004299269	***314 BUTLER ST***	***ENE 1/8 - 1/4 (0.200 mi.)***	***AB229***	***716***
PENSKE TRUCK LEASING EPA ID: NYR000002006	***347 BOND ST***	***WSW 1/8 - 1/4 (0.201 mi.)***	***Z231***	***725***
CON EDISON EPA ID: NYP004757555	DENTON ST & CARROLL	SSE 1/8 - 1/4 (0.203 mi.)	T235	736
NYCDEP EPA ID: NYP003660677	BALTIC AVE & NEVIS	NNE 1/8 - 1/4 (0.205 mi.)	AG240	747
TWO DANS ENTERPRISES EPA ID: NY0001008663	***385 CARROLL ST***	***W 1/8 - 1/4 (0.209 mi.)***	***W247***	***758***
NYCT - UNION STATION EPA ID: NYR000107938	***UNION ST & 4TH AVE***	***SE 1/8 - 1/4 (0.210 mi.)***	***AE248***	***762***
CON ED EPA ID: NYP004780775	424 UNION ST	WNW 1/8 - 1/4 (0.213 mi.)	AI251	772
BP PRODUCTS NORTH AM EPA ID: NYD987021425	***164 4TH AVE***	***E 1/8 - 1/4 (0.214 mi.)***	***AH252***	***773***
CON EDISON EPA ID: NYP004607859	497 BALTIC	NNE 1/8 - 1/4 (0.215 mi.)	AG256	820
LSG 363 BOND STREET EPA ID: NYR000219683	363 BOND STREET	WSW 1/8 - 1/4 (0.215 mi.)	Z258	823
CON EDISON MANHOLE: EPA ID: NYP004428272	***3RD AVE & BALTIC ST***	***NE 1/8 - 1/4 (0.216 mi.)***	***AC261***	***830***
CON EDISON SERVICE B EPA ID: NYP004310777	***462 BALTIC ST***	***N 1/8 - 1/4 (0.220 mi.)***	***AK262***	***834***
CON EDISON MANHOLE: EPA ID: NYP004318366	***4TH & UNION AVE***	***SE 1/8 - 1/4 (0.220 mi.)***	***AE264***	***839***
CON EDISON EPA ID: NYP004641155	158 DOUGLASS ST	NW 1/8 - 1/4 (0.224 mi.)	AA265	843
CON EDISON EPA ID: NYP004612743	F/O 158 DOUGLASS ST	NW 1/8 - 1/4 (0.224 mi.)	AA266	844
CON EDISON	540 CARROLL ST	SSE 1/8 - 1/4 (0.225 mi.)	AD267	846

EPA ID: NYP004571485				
CON EDISON EPA ID: NYP004627600	156 DOUGLASS ST	NW 1/8 - 1/4 (0.228 mi.)	AA270	852
CON EDISON SERVICE B EPA ID: NYP004428231	***551 BALTIC ST***	***NE 1/8 - 1/4 (0.228 mi.)***	***AC271***	***853***
CON EDISON EPA ID: NYP004718292	80 1ST ST	WSW 1/8 - 1/4 (0.229 mi.)	AJ272	857
REGENCY SERVICE CART EPA ID: NYD000475137	***337-361 CARROLL STRE***	***W 1/8 - 1/4 (0.232 mi.)***	***AJ276***	***868***
REGENCY SERVICE CART EPA ID: NY0000475137	***337-361 CARROLL ST***	***W 1/8 - 1/4 (0.232 mi.)***	***AJ277***	***872***
CON EDISON EPA ID: NYP004837696	***221 1ST ST***	***S 1/8 - 1/4 (0.233 mi.)***	***AL280***	***885***
CON EDISON EPA ID: NYP004772869	221 1ST	S 1/8 - 1/4 (0.233 mi.)	AL281	888
FORTWAY COLLISION IN EPA ID: NYD982726911	***471 BALTIC ST***	***N 1/8 - 1/4 (0.233 mi.)***	***AK282***	***889***
CON EDISON EPA ID: NYP004718300	BOND ST & 1ST ST	WSW 1/8 - 1/4 (0.234 mi.)	AJ283	896
NYCHA - WYCKOFF EPA ID: NYR000052720	***130 3RD AVE***	***NE 1/8 - 1/4 (0.239 mi.)***	***AO287***	***905***
CONSOLIDATED EDISON EPA ID: NYP000706218	222 FIRST ST	S 1/8 - 1/4 (0.239 mi.)	AL288	910
TM439 EPA ID: NYP004036729	***222 1ST STREET***	***S 1/8 - 1/4 (0.239 mi.)***	***AL289***	***910***
CONSOLIDATED EDISON EPA ID: NYP000920355	222 1ST ST	S 1/8 - 1/4 (0.239 mi.)	AL290	913
CON EDISON EPA ID: NYP004703534	222 FIRST ST	S 1/8 - 1/4 (0.239 mi.)	AL291	914
CON EDISON EPA ID: NYP004704946	222 FIRST ST	S 1/8 - 1/4 (0.239 mi.)	AL292	915
CON ED EPA ID: NYP004851131	222 1 ST	S 1/8 - 1/4 (0.239 mi.)	AL294	923
CONSOLIDATED EDISON EPA ID: NYD000706218	222 FIRST STREET	S 1/8 - 1/4 (0.239 mi.)	AL296	956
CON EDISON EPA ID: NYP004704771	222 1ST ST	S 1/8 - 1/4 (0.239 mi.)	AL297	958
CON EDISON SERVICE B EPA ID: NYP004330551	***128 3RD AVE***	***NE 1/8 - 1/4 (0.241 mi.)***	***AO303***	***999***
CON EDISON EPA ID: NYP004856769 EPA ID: NYP004781910	664 DEGRAW ST	ESE 1/8 - 1/4 (0.245 mi.)	AH310	1050
CON EDISON - TRANSFO EPA ID: NYP004904049	376 PRESIDENT ST	W 1/8 - 1/4 (0.246 mi.)	311	1053

Lower Elevation	Address	Direction / Distance	Map ID	Page
PARK SLOPE PAINT STR	***553 UNION ST***	***WSW 0 - 1/8 (0.014 mi.)***	***A3***	***12***

EPA ID: NYR000170472				
CHATHAM CLEANERS INC EPA ID: NYD981133747	***280 NEVINS STREET***	***WNW 0 - 1/8 (0.038 mi.)***	***A17***	***53***
CON EDISON - MANHOLE EPA ID: NYP004296752	***505 SACKETT ST***	***NW 0 - 1/8 (0.054 mi.)***	***D25***	***77***
CON ED EPA ID: NYP004853111	DEGRAW & NEVINS AVE	N 0 - 1/8 (0.062 mi.)	E35	91
473 PRESIDENT STREET EPA ID: NYR000232116	***473 PRESIDENT STREET***	***SW 0 - 1/8 (0.065 mi.)***	***B39***	***102***
CRUSADER CANDLE CO I EPA ID: NYD987005840	***325 NEVINS ST***	***SW 0 - 1/8 (0.087 mi.)***	***G63***	***149***
NEW YORK TELEPHONE C EPA ID: NYD987028016	***318 NEVINS ST***	***SW 0 - 1/8 (0.097 mi.)***	***G79***	***203***
BAYSIDE FUEL OIL DEP EPA ID: NYD981872419	***510 SACKETT ST***	***WNW 0 - 1/8 (0.109 mi.)***	***I93***	***238***
CON ED EPA ID: NYP004822777	CARROLL ST & NEVINS	SW 1/8 - 1/4 (0.126 mi.)	G115	292
CON EDISON EPA ID: NYP004698718	CARROLL ST AND NEVIN	SW 1/8 - 1/4 (0.126 mi.)	G118	299
CON EDISON EPA ID: NYP004698700	CARROLL ST & NEVINS	SW 1/8 - 1/4 (0.126 mi.)	G120	302
CON EDISON EPA ID: NYP004734786	CARROLL ST & NEVINS	SW 1/8 - 1/4 (0.126 mi.)	G121	303
NYCDEP EPA ID: NYP000884635	***210 DOUGLAS ST***	***NNW 1/8 - 1/4 (0.126 mi.)***	***O123***	***306***
VACANT APARTMENT BUI EPA ID: NYD001263136	***450 UNION ST***	***W 1/8 - 1/4 (0.129 mi.)***	***I129***	***347***
CON EDISON EPA ID: NYP004696415	450 CARROL ST	SSW 1/8 - 1/4 (0.132 mi.)	M136	373
CON EDISON EPA ID: NYP004342978	408 CARROL ST	SW 1/8 - 1/4 (0.147 mi.)	R145	394
PETROLEUM TANK CLEAN EPA ID: NYD020585733	***236 BUTLER ST***	***N 1/8 - 1/4 (0.157 mi.)***	***Q163***	***480***
GOWANUS PUMP STATION EPA ID: NYD982728602	***201 DOUGLASS ST***	***NNW 1/8 - 1/4 (0.161 mi.)***	***O172***	***508***
CON EDISON EPA ID: NYP004626412	201 DOUGLASS ST	NNW 1/8 - 1/4 (0.161 mi.)	O173	510
CON EDISON EPA ID: NYP004777462	186 BUTLER ST	NNW 1/8 - 1/4 (0.195 mi.)	V218	646
CON EDISON EPA ID: NYP004777454	180 BUTLER ST	NNW 1/8 - 1/4 (0.206 mi.)	AF243	751
GOWANUS VILLAGE I LL EPA ID: NYR000206771	***153 2ND ST***	***SW 1/8 - 1/4 (0.240 mi.)***	***AP301***	***965***

PA MANIFEST: Hazardous waste manifest information.

A review of the PA MANIFEST list, as provided by EDR, and dated 06/30/2018 has revealed that there are 6 PA MANIFEST sites within approximately 0.25 miles of the target property.

Equal/Higher Elevation	Address	Direction / Distance	Map ID	Page
CON EDISON - UNION S Generator EPA Id: NYP004836340	617 UNION STREET	SE 0 - 1/8 (0.114 mi.)	J103	263
CON EDISON Generator EPA Id: NYP005107812	226 4TH AVE	SE 1/8 - 1/4 (0.202 mi.)	AE233	734
LSG 363 BOND STREET Generator EPA Id: NYR000219683	363 BOND STREET	WSW 1/8 - 1/4 (0.215 mi.)	Z257	821
REGENCY SERVICE CART Generator EPA Id: NYD000475137	337-361 CARROLL ST	W 1/8 - 1/4 (0.232 mi.)	AJ275	864
CON EDISON Generator EPA Id: NYP005107804	237 4TH AVE	SE 1/8 - 1/4 (0.238 mi.)	AN286	904

Lower Elevation	Address	Direction / Distance	Map ID	Page
NYC DEP - BWT GOWANU Generator EPA Id: NYD982728602	201 DOUGLASS ST	NNW 1/8 - 1/4 (0.161 mi.)	O174	512

NJ MANIFEST: Hazardous waste manifest information.

A review of the NJ MANIFEST list, as provided by EDR, and dated 12/31/2018 has revealed that there are 21 NJ MANIFEST sites within approximately 0.25 miles of the target property.

Equal/Higher Elevation	Address	Direction / Distance	Map ID	Page
CON EDISON EPA Id: NYP004795480	501 PRESIDENT ST	S 0 - 1/8 (0.069 mi.)	B46	118
CON EDISON EPA Id: NYP004841512	SACKETT ST & 3RD AVE	ESE 0 - 1/8 (0.075 mi.)	F51	127
CON EDISON EPA Id: NYP004818912	451 CARROLL ST FRONT	SSW 0 - 1/8 (0.111 mi.)	G100	258
CON EDISON - NEVINS EPA Id: NYR000157172	***265 BUTLER ST***	***NE 1/8 - 1/4 (0.163 mi.)***	***U176***	***540***
CON EDISON EPA Id: NYP004766002	298 BUTLER ST	ENE 1/8 - 1/4 (0.175 mi.)	P184	568
CON EDISON EPA Id: NYP004757548	511 CARROLL ST	SSE 1/8 - 1/4 (0.181 mi.)	T194	590
CON EDISON EPA Id: NYP004772364	315 DOUGLASS ST SB13	ENE 1/8 - 1/4 (0.187 mi.)	AB198	600
CON EDISON EPA Id: NYP004772349	315 DOUGLASS ST SB13	ENE 1/8 - 1/4 (0.187 mi.)	AB203	609
CON EDISON EPA Id: NYP004732681	526 BALTIC ST	NE 1/8 - 1/4 (0.191 mi.)	U210	632
CON EDISON EPA Id: NYP004757555	DENTON ST & CARROLL	SSE 1/8 - 1/4 (0.203 mi.)	T234	735
LESLIE & BROTHERS SE	164 4TH AVE	E 1/8 - 1/4 (0.214 mi.)	AH254	786

EPA Id: NYD987021425				
CON EDISON - 3RD AVE EPA Id: NYD000706218	***222 1ST ST***	***S 1/8 - 1/4 (0.239 mi.)***	***AL295***	***924***
CON EDISON EPA Id: NYP004781910	664 DEGRAW ST	ESE 1/8 - 1/4 (0.245 mi.)	AH309	1049

Lower Elevation	Address	Direction / Distance	Map ID	Page
PARK SLOPE PAINT STR EPA Id: NYR000170472	***553 UNION ST***	***WSW 0 - 1/8 (0.014 mi.)***	***A3***	***12***
CRUSADER CANDLE CO I EPA Id: NYD987005840	325 NEVINS ST	SW 0 - 1/8 (0.087 mi.)	G65	159
CON EDISON - TRANSFO EPA Id: NYP004734786	CARROLL ST & NEVINS	SW 1/8 - 1/4 (0.126 mi.)	G119	300
CON EDISON EPA Id: NYP004822777	CARROLL ST & NEVINS	SW 1/8 - 1/4 (0.126 mi.)	G122	305
450 UNION LLC EPA Id: NYD001263136	450 UNION ST	W 1/8 - 1/4 (0.129 mi.)	I127	338
NYCDEP - GOWANUS PUM EPA Id: NYD982728602	***201 DOUGLASS ST***	***NNW 1/8 - 1/4 (0.161 mi.)***	***O175***	***513***
CON EDISON EPA Id: NYP004777462	186 BUTLER ST	NNW 1/8 - 1/4 (0.195 mi.)	V219	647
CON EDISON EPA Id: NYP004777454	180 BUTLER ST	NNW 1/8 - 1/4 (0.206 mi.)	AF241	748

EDR HIGH RISK HISTORICAL RECORDS

EDR Exclusive Records

EDR MGP: The EDR Proprietary Manufactured Gas Plant Database includes records of coal gas plants (manufactured gas plants) compiled by EDR's researchers. Manufactured gas sites were used in the United States from the 1800's to 1950's to produce a gas that could be distributed and used as fuel. These plants used whale oil, rosin, coal, or a mixture of coal, oil, and water that also produced a significant amount of waste. Many of the byproducts of the gas production, such as coal tar (oily waste containing volatile and non-volatile chemicals), sludges, oils and other compounds are potentially hazardous to human health and the environment. The byproduct from this process was frequently disposed of directly at the plant site and can remain or spread slowly, serving as a continuous source of soil and groundwater contamination.

A review of the EDR MGP list, as provided by EDR, has revealed that there are 5 EDR MGP sites within approximately 1 mile of the target property.

Equal/Higher Elevation	Address	Direction / Distance	Map ID	Page
FORMER CITIZEN GAS W	5TH STREET AND SMITH	WSW 1/2 - 1 (0.528 mi.)	364	1241
BU-METROPOLITAN MGP	124-136 SECOND AVE	SW 1/2 - 1 (0.655 mi.)	BC367	1248
USPS GOWANUS SITE. F	2ND AVENUE AND 12TH	SW 1/2 - 1 (0.752 mi.)	368	1248

Lower Elevation	Address	Direction / Distance	Map ID	Page
FULTON MUNICIPAL WOR	NEVINS, DEGRAW AND S	N 0 - 1/8 (0.036 mi.)	A11	44
FULTON WORKS	DEGRAW STREET AND NE	N 0 - 1/8 (0.068 mi.)	E42	113

EXECUTIVE SUMMARY

EDR Hist Auto: EDR has searched selected national collections of business directories and has collected listings of potential gas station/filling station/service station sites that were available to EDR researchers. EDR's review was limited to those categories of sources that might, in EDR's opinion, include gas station/filling station/service station establishments. The categories reviewed included, but were not limited to gas, gas station, gasoline station, filling station, auto, automobile repair, auto service station, service station, etc. This database falls within a category of information EDR classifies as "High Risk Historical Records", or HRHR. EDR's HRHR effort presents unique and sometimes proprietary data about past sites and operations that typically create environmental concerns, but may not show up in current government records searches.

A review of the EDR Hist Auto list, as provided by EDR, has revealed that there is 1 EDR Hist Auto site within approximately 0.125 miles of the target property.

Lower Elevation	Address	Direction / Distance	Map ID	Page
NICKS UNION NEVINS A	301 NEVINS ST	WSW 0 - 1/8 (0.020 mi.)	A9	42

EDR Hist Cleaner: EDR has searched selected national collections of business directories and has collected listings of potential dry cleaner sites that were available to EDR researchers. EDR's review was limited to those categories of sources that might, in EDR's opinion, include dry cleaning establishments. The categories reviewed included, but were not limited to dry cleaners, cleaners, laundry, laundromat, cleaning/laundry, wash & dry etc. This database falls within a category of information EDR classifies as "High Risk Historical Records", or HRHR. EDR's HRHR effort presents unique and sometimes proprietary data about past sites and operations that typically create environmental concerns, but may not show up in current government records searches.

A review of the EDR Hist Cleaner list, as provided by EDR, has revealed that there are 3 EDR Hist Cleaner sites within approximately 0.125 miles of the target property.

Equal/Higher Elevation	Address	Direction / Distance	Map ID	Page
KLOR-DE CLEANERS	546 UNION ST	SSE 0 - 1/8 (0.054 mi.)	B23	76
KLOR-DE CLEANERS	263 3RD AVE	SSE 0 - 1/8 (0.099 mi.)	J84	227

Lower Elevation	Address	Direction / Distance	Map ID	Page
CHATHAM CLEANERS INC	280 NEVINS ST	WNW 0 - 1/8 (0.038 mi.)	A15	52

EXECUTIVE SUMMARY

Due to poor or inadequate address information, the following sites were not mapped. Count: 14 records.

Site Name	Database(s)
BROOKLYN MILITARY OCEAN TERMINAL	NY SHWS
DAVIDSON PIPE SUPPLY COMPANY	NY SHWS
HAMILTON AVENUE PIERS/19TH & 18TH	NY SHWS
CARROL GARDEN	SEMS-ARCHIVE
SARATOGA AVE AND BERGEN STREET	NY SWF/LF
CONEY ISLAND, STILLWELL AND NEPTUN	NY SWF/LF
PAERDEGAT BASIN NORTH	NY SWF/LF
BROOKLYN CONCRETE RECYCLING; INC./	NY SWF/LF, NY Spills
BASEMENT	NY LTANKS
USPS GOWANUS SITE, FORMER MGP METR	NY VCP
455 SMITH STREET (VICHAR, INC.)	NY VCP
FULTON MUNICIPAL WORKS	NY VCP
DANGMAN PARK	NY VCP
SKILLMAN STATION	NY VCP

OVERVIEW MAP - 6943109.11S

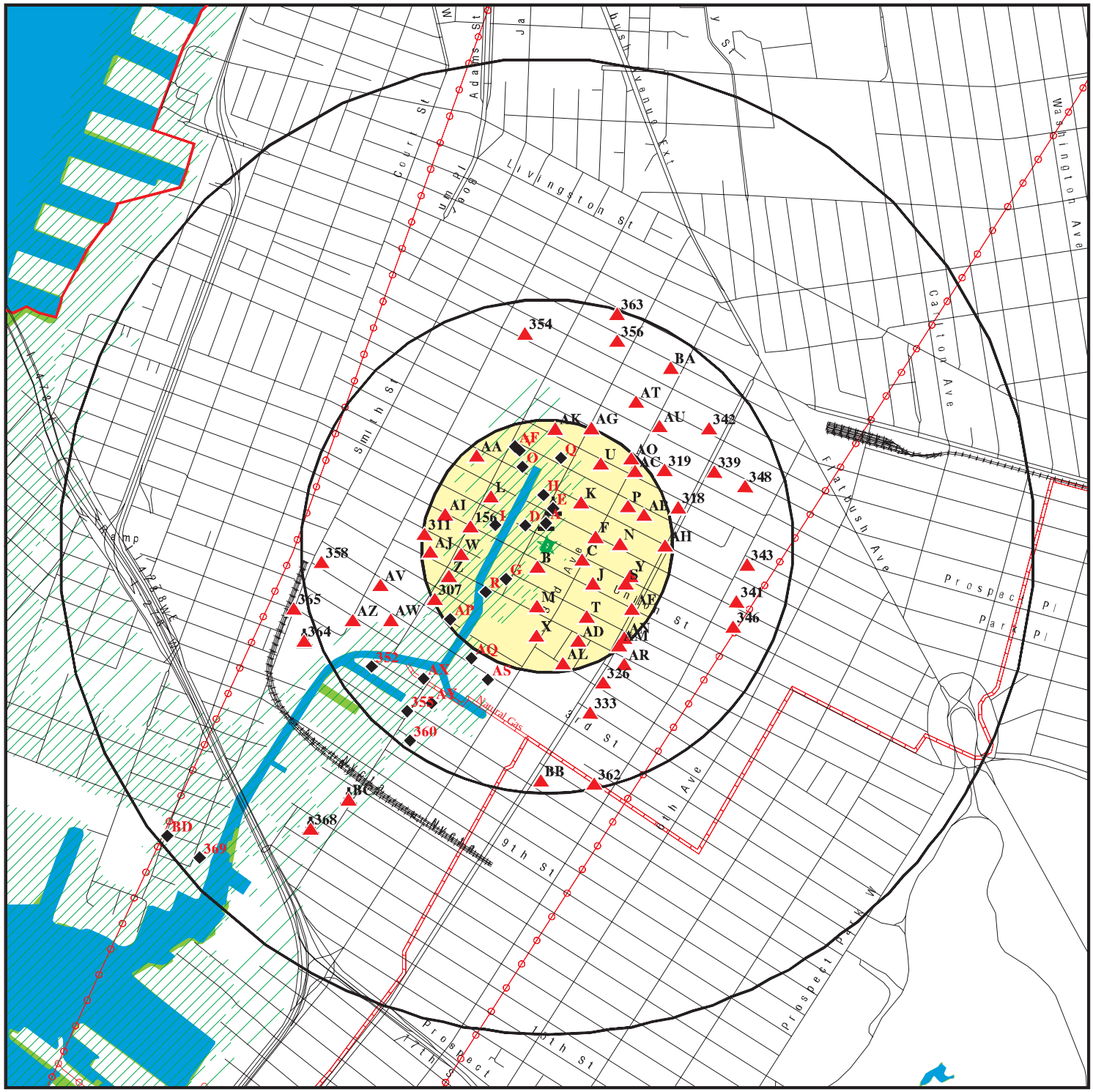

Target Property

Sites at elevations higher than or equal to the target property

Sites at elevations lower than the target property

Manufactured Gas Plants

National Priority List Sites

Dept. Defense Sites

0 1/4 1/2 1 Miles

Indian Reservations BIA

County Boundary

Power transmission lines

Pipelines

Special Flood Hazard Area (1%)

0.2% Annual Chance Flood Hazard

National Wetland Inventory

State Wetlands

This report includes Interactive Map Layers to display and/or hide map information. The legend includes only those icons for the default map view.

SITE NAME: Industrial Proeprty	CLIENT: Keith Butler
ADDRESS: 558 Sackett Street Brooklyn NY 11217	CONTACT: Keith Butler
LAT/LONG: 40.679315 / 73.986495	INQUIRY #: 6943109.11s
	DATE: April 15, 2022 4:19 pm

Copyright © 2022 EDR, Inc. © 2015 TomTom Rel. 2015.

DETAIL MAP - 6943109.11S

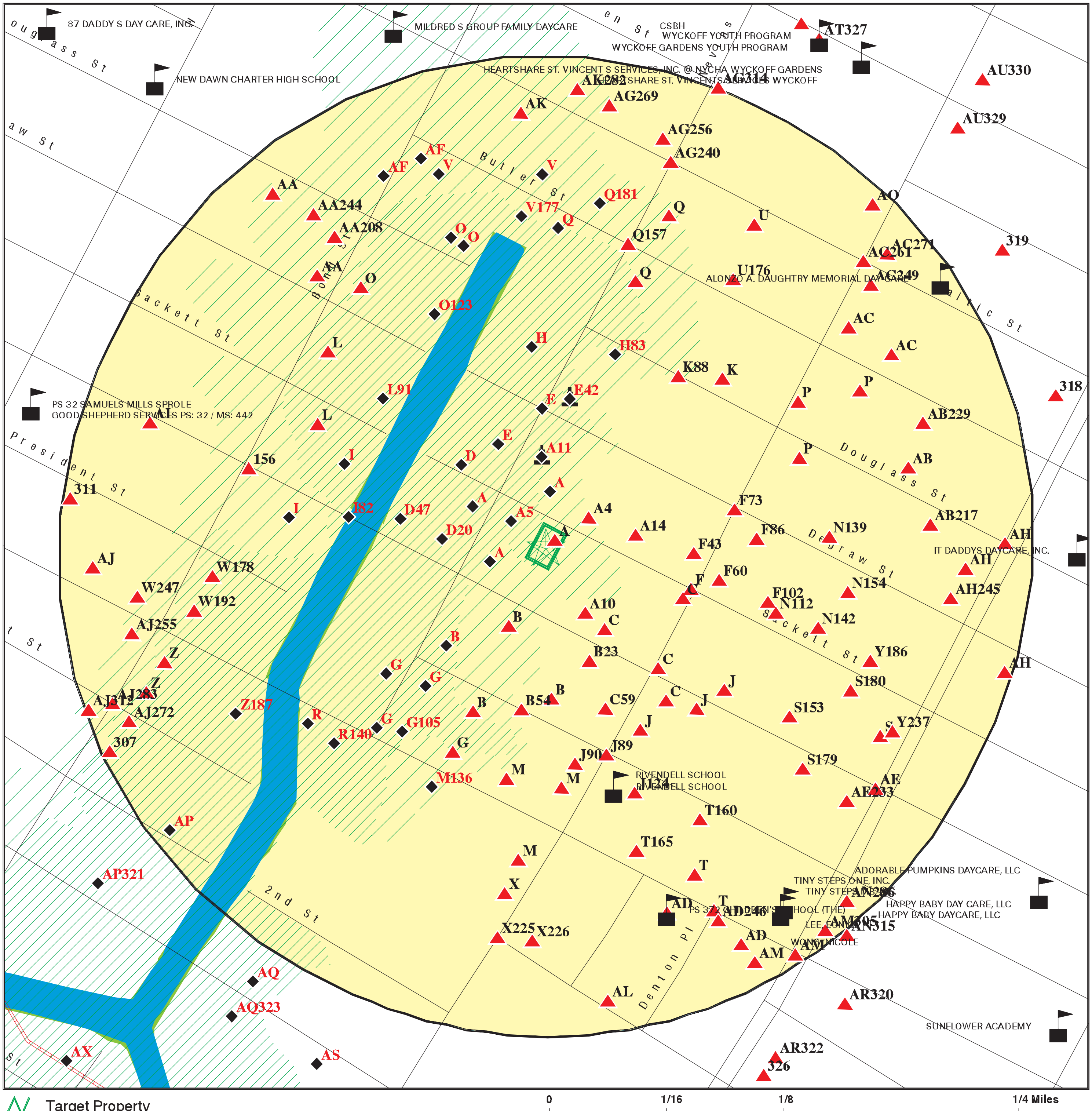

- Target Property
- Sites at elevations higher than or equal to the target property
- Sites at elevations lower than the target property
- Manufactured Gas Plants
- Sensitive Receptors
- National Priority List Sites
- Dept. Defense Sites
- Indian Reservations BIA
- Pipelines
- Special Flood Hazard Area (1%)
- 0.2% Annual Chance Flood Hazard
- National Wetland Inventory
- State Wetlands

This report includes Interactive Map Layers to display and/or hide map information. The legend includes only those icons for the default map view.

SITE NAME:	Industrial Proeprty	CLIENT:	Keith Butler
ADDRESS:	558 Sackett Street Brooklyn NY 11217	CONTACT:	Keith Butler
		INQUIRY #:	6943109.11s
LAT/LONG:	40.679315 / 73.986495	DATE:	April 15, 2022 4:20 pm

Copyright © 2022 EDR, Inc. © 2015 TomTom Rel. 2015.

MAP FINDINGS SUMMARY

Database	Search Distance (Miles)	Target Property	< 1/8	1/8 - 1/4	1/4 - 1/2	1/2 - 1	> 1	Total Plotted
STANDARD ENVIRONMENTAL RECORDS								
Lists of Federal NPL (Superfund) sites								
NPL	1.000		0	1	0	0	NR	1
Proposed NPL	1.000		0	0	0	0	NR	0
NPL LIENS	1.000		0	0	0	0	NR	0
Lists of Federal Delisted NPL sites								
Delisted NPL	1.000		0	0	0	0	NR	0
Lists of Federal sites subject to CERCLA removals and CERCLA orders								
FEDERAL FACILITY	0.500		0	0	0	NR	NR	0
SEMS	0.500		0	1	0	NR	NR	1
Lists of Federal CERCLA sites with NFRAP								
SEMS-ARCHIVE	0.500		0	1	1	NR	NR	2
Lists of Federal RCRA facilities undergoing Corrective Action								
CORRACTS	1.000		0	0	1	0	NR	1
Lists of Federal RCRA TSD facilities								
RCRA-TSDF	0.500		0	0	0	NR	NR	0
Lists of Federal RCRA generators								
RCRA-LQG	0.250		5	13	NR	NR	NR	18
RCRA-SQG	0.250		2	4	NR	NR	NR	6
RCRA-VSQG	0.250		2	2	NR	NR	NR	4
Federal institutional controls / engineering controls registries								
LUCIS	0.500		0	0	0	NR	NR	0
US ENG CONTROLS	0.500		0	1	0	NR	NR	1
US INST CONTROLS	0.500		0	1	0	NR	NR	1
Federal ERNS list								
ERNS	TP		NR	NR	NR	NR	NR	0
Lists of state- and tribal hazardous waste facilities								
NY SHWS	1.000		0	2	0	4	NR	6
Lists of state and tribal landfills and solid waste disposal facilities								
NY SWF/LF	0.500		2	5	7	NR	NR	14
Lists of state and tribal leaking storage tanks								
INDIAN LUST	0.500		0	0	0	NR	NR	0

MAP FINDINGS SUMMARY

Database	Search Distance (Miles)	Target Property	< 1/8	1/8 - 1/4	1/4 - 1/2	1/2 - 1	> 1	Total Plotted
NY LTANKS	0.500		4	9	26	NR	NR	39
NY HIST LTANKS	0.500		0	0	0	NR	NR	0
Lists of state and tribal registered storage tanks								
FEMA UST	0.250		0	0	NR	NR	NR	0
NY UST	0.250		6	21	NR	NR	NR	27
NY CBS UST	0.250		0	0	NR	NR	NR	0
NY MOSF UST	0.500		1	0	0	NR	NR	1
NY MOSF	0.500		1	0	0	NR	NR	1
NY CBS	0.250		1	0	NR	NR	NR	1
NY AST	0.250		6	16	NR	NR	NR	22
NY CBS AST	0.250		1	0	NR	NR	NR	1
NY MOSF AST	0.500		0	0	0	NR	NR	0
INDIAN UST	0.250		0	0	NR	NR	NR	0
NY TANKS	0.250		2	1	NR	NR	NR	3
State and tribal institutional control / engineering control registries								
NY RES DECL	0.125		0	NR	NR	NR	NR	0
NY ENG CONTROLS	0.500		0	3	1	NR	NR	4
NY INST CONTROL	0.500		0	4	1	NR	NR	5
Lists of state and tribal voluntary cleanup sites								
NY VCP	0.500		1	2	8	NR	NR	11
INDIAN VCP	0.500		0	0	0	NR	NR	0
Lists of state and tribal brownfield sites								
NY BROWNFIELDS	0.500		7	11	4	NR	NR	22
NY ERP	0.500		0	0	0	NR	NR	0
ADDITIONAL ENVIRONMENTAL RECORDS								
Local Brownfield lists								
US BROWNFIELDS	0.500		0	0	0	NR	NR	0
Local Lists of Landfill / Solid Waste Disposal Sites								
NY SWTIRE	0.500		0	0	0	NR	NR	0
NY SWRCY	0.500		0	1	2	NR	NR	3
INDIAN ODI	0.500		0	0	0	NR	NR	0
ODI	0.500		0	0	0	NR	NR	0
DEBRIS REGION 9	0.500		0	0	0	NR	NR	0
IHS OPEN DUMPS	0.500		0	0	0	NR	NR	0
Local Lists of Hazardous waste / Contaminated Sites								
US HIST CDL	TP		NR	NR	NR	NR	NR	0
NY DEL SHWS	1.000		0	0	0	1	NR	1
US CDL	TP		NR	NR	NR	NR	NR	0
NY PFAS	0.500		0	0	0	NR	NR	0

MAP FINDINGS SUMMARY

Database	Search Distance (Miles)	Target Property	< 1/8	1/8 - 1/4	1/4 - 1/2	1/2 - 1	> 1	Total Plotted
Local Lists of Registered Storage Tanks								
NY HIST UST	0.250		0	0	NR	NR	NR	0
NY HIST AST	TP		NR	NR	NR	NR	NR	0
Local Land Records								
NY LIENS	TP		NR	NR	NR	NR	NR	0
LIENS 2	TP		NR	NR	NR	NR	NR	0
Records of Emergency Release Reports								
HMIRS	TP		NR	NR	NR	NR	NR	0
NY Spills	0.125		36	NR	NR	NR	NR	36
NY Hist Spills	0.125		0	NR	NR	NR	NR	0
NY SPILLS 90	0.125		0	NR	NR	NR	NR	0
NY SPILLS 80	0.125		0	NR	NR	NR	NR	0
Other Ascertainable Records								
RCRA NonGen / NLR	0.250		17	45	NR	NR	NR	62
FUDS	1.000		0	0	0	0	NR	0
DOD	1.000		0	0	0	0	NR	0
SCRD DRYCLEANERS	0.500		0	0	0	NR	NR	0
US FIN ASSUR	TP		NR	NR	NR	NR	NR	0
EPA WATCH LIST	TP		NR	NR	NR	NR	NR	0
2020 COR ACTION	0.250		0	0	NR	NR	NR	0
TSCA	TP		NR	NR	NR	NR	NR	0
TRIS	TP		NR	NR	NR	NR	NR	0
SSTS	TP		NR	NR	NR	NR	NR	0
ROD	1.000		0	1	0	0	NR	1
RMP	TP		NR	NR	NR	NR	NR	0
RAATS	TP		NR	NR	NR	NR	NR	0
PRP	TP		NR	NR	NR	NR	NR	0
PADS	TP		NR	NR	NR	NR	NR	0
ICIS	TP		NR	NR	NR	NR	NR	0
FTTS	TP		NR	NR	NR	NR	NR	0
MLTS	TP		NR	NR	NR	NR	NR	0
COAL ASH DOE	TP		NR	NR	NR	NR	NR	0
COAL ASH EPA	0.500		0	0	0	NR	NR	0
PCB TRANSFORMER	TP		NR	NR	NR	NR	NR	0
RADINFO	TP		NR	NR	NR	NR	NR	0
HIST FTTS	TP		NR	NR	NR	NR	NR	0
DOT OPS	TP		NR	NR	NR	NR	NR	0
CONSENT	1.000		0	0	0	0	NR	0
INDIAN RESERV	1.000		0	0	0	0	NR	0
FUSRAP	1.000		0	0	0	0	NR	0
UMTRA	0.500		0	0	0	NR	NR	0
LEAD SMELTERS	TP		NR	NR	NR	NR	NR	0
US AIRS	TP		NR	NR	NR	NR	NR	0
US MINES	0.250		0	0	NR	NR	NR	0
ABANDONED MINES	0.250		0	0	NR	NR	NR	0
FINDS	TP		NR	NR	NR	NR	NR	0
DOCKET HWC	TP		NR	NR	NR	NR	NR	0

MAP FINDINGS SUMMARY

Database	Search Distance (Miles)	Target Property	< 1/8	1/8 - 1/4	1/4 - 1/2	1/2 - 1	> 1	Total Plotted
UXO	1.000		0	0	0	0	NR	0
ECHO	TP		NR	NR	NR	NR	NR	0
FUELS PROGRAM	0.250		0	0	NR	NR	NR	0
NY AIRS	TP		NR	NR	NR	NR	NR	0
NY COAL ASH	0.500		0	0	0	NR	NR	0
NY DRYCLEANERS	0.250		2	0	NR	NR	NR	2
NY E DESIGNATION	0.125		1	NR	NR	NR	NR	1
NY Financial Assurance	TP		NR	NR	NR	NR	NR	0
NY HSWDS	0.500		0	0	1	NR	NR	1
NY MANIFEST	0.250		24	75	NR	NR	NR	99
PA MANIFEST	0.250		1	5	NR	NR	NR	6
NJ MANIFEST	0.250		5	16	NR	NR	NR	21
NY SPDES	TP		NR	NR	NR	NR	NR	0
NY VAPOR REOPENED	0.500		0	0	0	NR	NR	0
NY UIC	TP		NR	NR	NR	NR	NR	0
NY COOLING TOWERS	TP		NR	NR	NR	NR	NR	0
NY LEAD	TP		NR	NR	NR	NR	NR	0
MINES MRDS	TP		NR	NR	NR	NR	NR	0
EDR HIGH RISK HISTORICAL RECORDS								
EDR Exclusive Records								
EDR MGP	1.000		2	0	0	3	NR	5
EDR Hist Auto	0.125		1	NR	NR	NR	NR	1
EDR Hist Cleaner	0.125		3	NR	NR	NR	NR	3
EDR RECOVERED GOVERNMENT ARCHIVES								
Exclusive Recovered Govt. Archives								
NY RGA HWS	TP		NR	NR	NR	NR	NR	0
NY RGA LF	TP		NR	NR	NR	NR	NR	0
- Totals --		0	133	241	52	8	0	434

NOTES:

TP = Target Property

NR = Not Requested at this Search Distance

Sites may be listed in more than one database

A1 **A & A BRAKE CO INC** **NY AST** **A100349510**
560 SACKETT STREET **N/A**
< 1/8 **BROOKLYN, NY 11217**
1 ft.

Site 1 of 15 in cluster A

Relative:
Higher

Actual:
12 ft.

AST:

Name:	A & A BRAKE CO INC
Address:	560 SACKETT STREET
City,State,Zip:	BROOKLYN, NY 11217
Region:	STATE
DEC Region:	2
Site Status:	Active
Facility Id:	2-604492
Program Type:	PBS
UTM X:	585655.75898
UTM Y:	4503665.63198
Expiration Date:	05/04/2015
Site Type:	Auto Service/Repair (No Gasoline Sales)

Affiliation Records:

Site Id:	26364
Affiliation Type:	Facility Owner
Company Name:	GERALD P. ABATEMARCO
Contact Type:	PRESIDENT
Contact Name:	GERALD P. ABATEMARCO
Address1:	560 SACKETT ST.
Address2:	Not reported
City:	BROOKLYN
State:	NY
Zip Code:	11217
Country Code:	001
Phone:	(718) 624-4488
EMail:	Not reported
Fax Number:	Not reported
Modified By:	NRLOMBAR
Date Last Modified:	2009-03-31

Site Id:	26364
Affiliation Type:	Mail Contact
Company Name:	A&A BRAKE SERVICE
Contact Type:	Not reported
Contact Name:	GERALD P. ABATEMARCO
Address1:	224 THIRD AVENUE
Address2:	Not reported
City:	BROOKLYN
State:	NY
Zip Code:	11217
Country Code:	001
Phone:	(718) 624-4488
EMail:	Not reported
Fax Number:	Not reported
Modified By:	NRLOMBAR
Date Last Modified:	2005-05-20

Site Id:	26364
Affiliation Type:	Facility Operator
Company Name:	A & A BRAKE CO INC
Contact Type:	Not reported
Contact Name:	GERALD P. ABATEMARCO

A & A BRAKE CO INC (Continued) **A100349510**

Address1:	Not reported
Address2:	Not reported
City:	Not reported
State:	NY
Zip Code:	Not reported
Country Code:	001
Phone:	(718) 624-4488
EMail:	Not reported
Fax Number:	Not reported
Modified By:	NRLOMBAR
Date Last Modified:	2009-03-31

Site Id:	26364
Affiliation Type:	Emergency Contact
Company Name:	GERALD P. ABATEMARCO
Contact Type:	Not reported
Contact Name:	GERALD P. ABATEMARCO
Address1:	Not reported
Address2:	Not reported
City:	Not reported
State:	NN
Zip Code:	Not reported
Country Code:	999
Phone:	(718) 624-4488
EMail:	Not reported
Fax Number:	Not reported
Modified By:	NRLOMBAR
Date Last Modified:	2009-03-31

Tank Info:

Tank Number:	002
Tank Id:	233064
Material Code:	0022
Common Name of Substance:	Waste Oil/Used Oil

Equipment Records:

C01 - Pipe Location - Aboveground
I04 - Overfill - Product Level Gauge (A/G)
J02 - Dispenser - Suction Dispenser
A00 - Tank Internal Protection - None
B01 - Tank External Protection - Painted/Asphalt Coating
G09 - Tank Secondary Containment - Modified Double-Walled (Aboveground)
G11 - Tank Secondary Containment - Double-bottom (Aboveground)
E02 - Piping Secondary Containment - Vault (with Access)
F00 - Pipe External Protection - None
H02 - Tank Leak Detection - Interstitial - Manual Monitoring
D00 - Pipe Type - No Piping
L02 - Piping Leak Detection - Interstitial - Manual Monitoring

Tank Location:	Aboveground - contact with impervious barrier... Tank bottom rests on impervious barrier, allowing visual indication of leaks.
Tank Type:	Steel/Carbon Steel/Iron
Tank Status:	In Service
Pipe Model:	Not reported
Install Date:	04/17/2009

A & A BRAKE CO INC (Continued) **A100349510**

Capacity Gallons:	275
Tightness Test Method:	NN
Date Test:	Not reported
Next Test Date:	Not reported
Date Tank Closed:	Not reported
Register:	True
Modified By:	NRLOMBAR
Last Modified:	04/14/2017
Material Name:	waste oil/used oil

A2 **A & A BRAKE CO INC** **NY UST** **U003740198**
560 SACKETT STREET **N/A**
< 1/8 **BROOKLYN, NY 11217**
1 ft.

Site 2 of 15 in cluster A

Relative:
Higher

Actual:
12 ft.

UST:

Name:	A & A BRAKE CO INC
Address:	560 SACKETT STREET
City,State,Zip:	BROOKLYN, NY 11217
Id/Status:	2-604492 / Active
Program Type:	PBS
Region:	STATE
DEC Region:	2
Expiration Date:	05/04/2015
UTM X:	585655.75898
UTM Y:	4503665.63198
Site Type:	Auto Service/Repair (No Gasoline Sales)

Affiliation Records:

Site Id:	26364
Affiliation Type:	Facility Owner
Company Name:	GERALD P. ABATEMARCO
Contact Type:	PRESIDENT
Contact Name:	GERALD P. ABATEMARCO
Address1:	560 SACKETT ST.
Address2:	Not reported
City:	BROOKLYN
State:	NY
Zip Code:	11217
Country Code:	001
Phone:	(718) 624-4488
EMail:	Not reported
Fax Number:	Not reported
Modified By:	NRLOMBAR
Date Last Modified:	2009-03-31

Site Id:	26364
Affiliation Type:	Mail Contact
Company Name:	A&A BRAKE SERVICE
Contact Type:	Not reported
Contact Name:	GERALD P. ABATEMARCO
Address1:	224 THIRD AVENUE
Address2:	Not reported
City:	BROOKLYN
State:	NY
Zip Code:	11217
Country Code:	001

A & A BRAKE CO INC (Continued) **U003740198**

Phone:	(718) 624-4488
EMail:	Not reported
Fax Number:	Not reported
Modified By:	NRLOMBAR
Date Last Modified:	2005-05-20

Site Id:	26364
Affiliation Type:	Facility Operator
Company Name:	A & A BRAKE CO INC
Contact Type:	Not reported
Contact Name:	GERALD P. ABATEMARCO
Address1:	Not reported
Address2:	Not reported
City:	Not reported
State:	NY
Zip Code:	Not reported
Country Code:	001
Phone:	(718) 624-4488
EMail:	Not reported
Fax Number:	Not reported
Modified By:	NRLOMBAR
Date Last Modified:	2009-03-31

Site Id:	26364
Affiliation Type:	Emergency Contact
Company Name:	GERALD P. ABATEMARCO
Contact Type:	Not reported
Contact Name:	GERALD P. ABATEMARCO
Address1:	Not reported
Address2:	Not reported
City:	Not reported
State:	NN
Zip Code:	Not reported
Country Code:	999
Phone:	(718) 624-4488
EMail:	Not reported
Fax Number:	Not reported
Modified By:	NRLOMBAR
Date Last Modified:	2009-03-31

Tank Info:

Tank Number:	001
Tank ID:	57989
Tank Status:	Closed - In Place
Material Name:	Closed - In Place
Capacity Gallons:	275
Install Date:	01/01/1988
Date Tank Closed:	04/15/2009
Registered:	True
Tank Location:	Underground
Tank Type:	Steel/carbon steel
Material Code:	0022
Common Name of Substance:	Waste Oil/Used Oil

Tightness Test Method:	NN
Date Test:	Not reported

A & A BRAKE CO INC (Continued) **U003740198**

Next Test Date: Not reported
Pipe Model: C
Modified By: NRLOMBAR
Last Modified: 04/14/2017

Equipment Records:

D06 - Pipe Type - Fiberglass Reinforced Plastic (FRP)
E00 - Piping Secondary Containment - None
H00 - Tank Leak Detection - None
I00 - Overfill - None
K01 - Spill Prevention - Catch Basin
L09 - Piping Leak Detection - Exempt Suction Piping
A00 - Tank Internal Protection - None
B01 - Tank External Protection - Painted/Asphalt Coating
F04 - Pipe External Protection - Fiberglass
J02 - Dispenser - Suction Dispenser
C01 - Pipe Location - Aboveground
B02 - Tank External Protection - Original Sacrificial Anode
G04 - Tank Secondary Containment - Double-Walled (Underground)

A3 **PARK SLOPE PAINT STRIPPERS INC** **RCRA-SQG** **1012187182**
WSW **553 UNION ST** **NY MANIFEST** **NYR000170472**
< 1/8 **BROOKLYN, NY 11215** **NJ MANIFEST**
0.014 mi.
72 ft. **Site 3 of 15 in cluster A**

Relative:
Lower

Actual:
11 ft.

RCRA-SQG:

Date Form Received by Agency:	20091112
Handler Name:	PARK SLOPE PAINT STRIPPERS INC
Handler Address:	553 UNION ST
Handler City,State,Zip:	BROOKLYN, NY 11215
EPA ID:	NYR000170472
Contact Name:	DEAN CAMENARES
Contact Address:	UNION ST
Contact City,State,Zip:	BROOKLYN, NY 11215
Contact Telephone:	718-783-4112
Contact Fax:	Not reported
Contact Email:	DEAN@WESTRIPWOOD.COM
Contact Title:	Not reported
EPA Region:	02
Land Type:	Private
Federal Waste Generator Description:	Small Quantity Generator
Non-Notifier:	Not reported
Biennial Report Cycle:	Not reported
Accessibility:	Not reported
Active Site Indicator:	Handler Activities
State District Owner:	NY
State District:	NYSDEC R2
Mailing Address:	UNION ST
Mailing City,State,Zip:	BROOKLYN, NY 11215
Owner Name:	MICHAEL MARCHITELLO
Owner Type:	Private
Operator Name:	DEAN CAMENARES
Operator Type:	Private
Short-Term Generator Activity:	No
Importer Activity:	No
Mixed Waste Generator:	No
Transporter Activity:	No

PARK SLOPE PAINT STRIPPERS INC (Continued) **1012187182**

Transfer Facility Activity:	No
Recycler Activity with Storage:	No
Small Quantity On-Site Burner Exemption:	No
Smelting Melting and Refining Furnace Exemption:	No
Underground Injection Control:	No
Off-Site Waste Receipt:	No
Universal Waste Indicator:	No
Universal Waste Destination Facility:	No
Federal Universal Waste:	No
Active Site Fed-Reg Treatment Storage and Disposal Facility:	Not reported
Active Site Converter Treatment storage and Disposal Facility:	Not reported
Active Site State-Reg Treatment Storage and Disposal Facility:	Not reported
Active Site State-Reg Handler:	---
Federal Facility Indicator:	Not reported
Hazardous Secondary Material Indicator:	NN
Sub-Part K Indicator:	Not reported
Commercial TSD Indicator:	No
Treatment Storage and Disposal Type:	Not reported
2018 GPRA Permit Baseline:	Not on the Baseline
2018 GPRA Renewals Baseline:	Not on the Baseline
Permit Renewals Workload Universe:	Not reported
Permit Workload Universe:	Not reported
Permit Progress Universe:	Not reported
Post-Closure Workload Universe:	Not reported
Closure Workload Universe:	Not reported
202 GPRA Corrective Action Baseline:	No
Corrective Action Workload Universe:	No
Subject to Corrective Action Universe:	No
Non-TSDFs Where RCRA CA has Been Imposed Universe:	No
TSDFs Potentially Subject to CA Under 3004 (u)/(v) Universe:	No
TSDFs Only Subject to CA under Discretionary Auth Universe:	No
Corrective Action Priority Ranking:	No NCAPS ranking
Environmental Control Indicator:	No
Institutional Control Indicator:	No
Human Exposure Controls Indicator:	N/A
Groundwater Controls Indicator:	N/A
Operating TSDF Universe:	Not reported
Full Enforcement Universe:	Not reported
Significant Non-Complier Universe:	No
Unaddressed Significant Non-Complier Universe:	No
Addressed Significant Non-Complier Universe:	No
Significant Non-Complier With a Compliance Schedule Universe:	No
Financial Assurance Required:	Not reported
Handler Date of Last Change:	20150414
Recognized Trader-Importer:	No
Recognized Trader-Exporter:	No
Importer of Spent Lead Acid Batteries:	No
Exporter of Spent Lead Acid Batteries:	No
Recycler Activity Without Storage:	Not reported
Manifest Broker:	Not reported
Sub-Part P Indicator:	No

Hazardous Waste Summary:

Waste Code:	D008
Waste Description:	LEAD

PARK SLOPE PAINT STRIPPERS INC (Continued) **1012187182**

Waste Code: F002
Waste Description: THE FOLLOWING SPENT HALOGENATED SOLVENTS: TETRACHLOROETHYLENE, METHYLENE CHLORIDE, TRICHLOROETHYLENE, 1,1,1-TRICHLOROETHANE, CHLOROBENZENE, 1,1,2-TRICHLORO-1,2,2-TRIFLUOROETHANE, ORTHO-DICHLOROBENZENE, TRICHLOROFLUOROMETHANE, AND 1,1,2, TRICHLOROETHANE; ALL SPENT SOLVENT MIXTURES/BLENDS CONTAINING, BEFORE USE, A TOTAL OF TEN PERCENT OR MORE (BY VOLUME) OF ONE OR MORE OF THE ABOVE HALOGENATED SOLVENTS OR THOSE SOLVENTS LISTED IN F001, F004, AND F005; AND STILL BOTTOMS FROM THE RECOVERY OF THESE SPENT SOLVENTS AND SPENT SOLVENT MIXTURES.

Handler - Owner Operator:

Owner/Operator Indicator:	Operator
Owner/Operator Name:	DEAN CAMENARES
Legal Status:	Private
Date Became Current:	20090901
Date Ended Current:	Not reported
Owner/Operator Address:	Not reported
Owner/Operator City,State,Zip:	Not reported
Owner/Operator Telephone:	Not reported
Owner/Operator Telephone Ext:	Not reported
Owner/Operator Fax:	Not reported
Owner/Operator Email:	Not reported

Owner/Operator Indicator:	Owner
Owner/Operator Name:	MICHAEL MARCHITELLO
Legal Status:	Private
Date Became Current:	19971001
Date Ended Current:	Not reported
Owner/Operator Address:	8512 14TH AVE
Owner/Operator City,State,Zip:	BROOKLYN, NY 11228
Owner/Operator Telephone:	Not reported
Owner/Operator Telephone Ext:	Not reported
Owner/Operator Fax:	Not reported
Owner/Operator Email:	Not reported

Historic Generators:

Receive Date:	20091112
Handler Name:	PARK SLOPE PAINT STRIPPERS INC
Federal Waste Generator Description:	Small Quantity Generator
State District Owner:	NY
Large Quantity Handler of Universal Waste:	No
Recognized Trader Importer:	No
Recognized Trader Exporter:	No
Spent Lead Acid Battery Importer:	No
Spent Lead Acid Battery Exporter:	No
Current Record:	Yes
Non Storage Recycler Activity:	Not reported
Electronic Manifest Broker:	Not reported

List of NAICS Codes and Descriptions:

NAICS Code: 23832
NAICS Description: PAINTING AND WALL COVERING CONTRACTORS

NAICS Code: 81142
NAICS Description: REUPHOLSTERY AND FURNITURE REPAIR

PARK SLOPE PAINT STRIPPERS INC (Continued) **1012187182**

Facility Has Received Notices of Violation:

Found Violation:	No
Agency Which Determined Violation:	Not reported
Violation Short Description:	Not reported
Date Violation was Determined:	Not reported
Actual Return to Compliance Date:	Not reported
Return to Compliance Qualifier:	Not reported
Violation Responsible Agency:	Not reported
Scheduled Compliance Date:	Not reported
Enforcement Identifier:	Not reported
Date of Enforcement Action:	Not reported
Enforcement Responsible Agency:	Not reported
Enforcement Docket Number:	Not reported
Enforcement Attorney:	Not reported
Corrective Action Component:	Not reported
Appeal Initiated Date:	Not reported
Appeal Resolution Date:	Not reported
Disposition Status Date:	Not reported
Disposition Status:	Not reported
Disposition Status Description:	Not reported
Consent/Final Order Sequence Number:	Not reported
Consent/Final Order Respondent Name:	Not reported
Consent/Final Order Lead Agency:	Not reported
Enforcement Type:	Not reported
Enforcement Responsible Person:	Not reported
Enforcement Responsible Sub-Organization:	Not reported
SEP Sequence Number:	Not reported
SEP Expenditure Amount:	Not reported
SEP Scheduled Completion Date:	Not reported
SEP Actual Date:	Not reported
SEP Defaulted Date:	Not reported
SEP Type:	Not reported
SEP Type Description:	Not reported
Proposed Amount:	Not reported
Final Monetary Amount:	Not reported
Paid Amount:	Not reported
Final Count:	Not reported
Final Amount:	Not reported

Evaluation Action Summary:

Evaluation Date:	20150806
Evaluation Responsible Agency:	EPA
Found Violation:	No
Evaluation Type Description:	COMPLIANCE EVALUATION INSPECTION ON-SITE
Evaluation Responsible Person Identifier:	R2STP
Evaluation Responsible Sub-Organization:	RCB
Actual Return to Compliance Date:	Not reported
Scheduled Compliance Date:	Not reported
Date of Request:	Not reported
Date Response Received:	Not reported
Request Agency:	Not reported
Former Citation:	Not reported

NY MANIFEST:

Name: PARK SLOPE PAINT STRIPPERS INC

PARK SLOPE PAINT STRIPPERS INC (Continued) **1012187182**

Address:	553 UNION ST
City,State,Zip:	BROOKLYN, NY 11215
Country:	USA
EPA ID:	NYR000170472
Facility Status:	Not reported
Location Address 1:	553 UNION ST
Code:	BP
Location Address 2:	Not reported
Total Tanks:	Not reported
Location City:	BROOKLYN
Location State:	NY
Location Zip:	11215
Location Zip 4:	Not reported

NY MANIFEST:

EPAID:	NYR000170472
Mailing Name:	PARK SLOPE PAINT STRIPPERS INC
Mailing Contact:	PARK SLOPE PAINT STRIPPERS INC
Mailing Address 1:	553 UNION ST
Mailing Address 2:	Not reported
Mailing City:	BROOKLYN
Mailing State:	NY
Mailing Zip:	11215
Mailing Zip 4:	Not reported
Mailing Country:	USA
Mailing Phone:	Not reported

NY MANIFEST:

Document ID:	Not reported
Manifest Status:	Not reported
seq:	Not reported
Year:	2018
Trans1 State ID:	NYD064748304
Trans2 State ID:	NJD080631369
Generator Ship Date:	12/14/2009
Trans1 Recv Date:	12/14/2009
Trans2 Recv Date:	12/18/2009
TSD Site Recv Date:	12/24/2009
Part A Recv Date:	Not reported
Part B Recv Date:	Not reported
Generator EPA ID:	NYR000170472
Trans1 EPA ID:	Not reported
Trans2 EPA ID:	Not reported
TSDF ID 1:	NJD980536593
TSDF ID 2:	Not reported
Manifest Tracking Number:	004718183JJK
Import Indicator:	N
Export Indicator:	N
Discr Quantity Indicator:	N
Discr Type Indicator:	N
Discr Residue Indicator:	N
Discr Partial Reject Indicator:	N
Discr Full Reject Indicator:	N
Manifest Ref Number:	Not reported
Alt Facility RCRA ID:	Not reported
Alt Facility Sign Date:	Not reported
MGMT Method Type Code:	H141

PARK SLOPE PAINT STRIPPERS INC (Continued) **1012187182**

Waste Code:	Not reported
Waste Code:	Not reported
Waste Code:	Not reported
Waste Code:	Not reported
Waste Code:	Not reported
Waste Code:	Not reported
Quantity:	1350
Units:	P - Pounds
Number of Containers:	3
Container Type:	DM - Metal drums, barrels
Handling Method:	B Incineration, heat recovery, burning.
Specific Gravity:	1
Waste Code:	F002
Waste Code 1_2:	Not reported
Waste Code 1_3:	D008
Waste Code 1_4:	D001
Waste Code 1_5:	Not reported
Waste Code 1_6:	Not reported

NJ MANIFEST:

EPA Id:	NYR000170472
Mail Address:	UNION ST
Mail City/State/Zip:	BROOKLYN, NY 11215
Facility Phone:	Not reported
Emergency Phone:	Not reported
Contact:	DEAN CAMENARES
Comments:	Not reported
SIC Code:	Not reported
County:	NY047
Municipal:	Not reported
Previous EPA Id:	Not reported
Gen Flag:	Not reported
Trans Flag:	Not reported
TSDF Flag:	Not reported
Name Change:	Not reported
Date Change:	Not reported

Manifest:

Manifest Number:	006651124JJK
EPA ID:	NYR000170472
Date Shipped:	5/10/2011
TSDF EPA ID:	NJD980536593
Transporter EPA ID:	NYD064748304
Transporter 2 EPA ID:	NJD080631369
Transporter 3 EPA ID:	Not reported
Transporter 4 EPA ID:	Not reported
Transporter 5 EPA ID:	Not reported
Transporter 6 EPA ID:	Not reported
Transporter 7 EPA ID:	Not reported
Transporter 8 EPA ID:	Not reported
Transporter 9 EPA ID:	Not reported
Transporter 10 EPA ID:	Not reported
Date Trans1 Transported Waste:	Not reported
Date Trans2 Transported Waste:	Not reported
Date Trans3 Transported Waste:	Not reported
Date Trans4 Transported Waste:	Not reported

PARK SLOPE PAINT STRIPPERS INC (Continued) **1012187182**

Date Trans5 Transported Waste:	Not reported
Date Trans6 Transported Waste:	Not reported
Date Trans7 Transported Waste:	Not reported
Date Trans8 Transported Waste:	Not reported
Date Trans9 Transported Waste:	Not reported
Date Trans10 Transported Waste:	Not reported
Date TSDF Received Waste:	Not reported
TSDF EPA Facility Name:	Not reported
QTY Units:	Not reported
Transporter SEQ ID:	Not reported
Transporter-1 Date:	Not reported
Waste SEQ ID:	Not reported
Waste Type Code 2:	Not reported
Waste Type Code 3:	Not reported
Waste Type Code 4:	Not reported
Waste Type Code 5:	Not reported
Waste Type Code 6:	Not reported
Date Accepted:	Not reported
Manifest Discrepancy Type:	Not reported
Data Entry Number:	Not reported
Was Load Rejected:	BROOKLYN, NY 11215
Reason Load Was Rejected:	Not reported

Waste:

Manifest Year:	Not reported
Waste Code:	F002
Hand Code:	H141
Quantity:	1,200.00 Pounds

Manifest Number:	008758697JJK
EPA ID:	NYR000170472
Date Shipped:	3/7/2013
TSDF EPA ID:	NJD980536593
Transporter EPA ID:	NYD064748304
Transporter 2 EPA ID:	Not reported
Transporter 3 EPA ID:	Not reported
Transporter 4 EPA ID:	Not reported
Transporter 5 EPA ID:	Not reported
Transporter 6 EPA ID:	Not reported
Transporter 7 EPA ID:	Not reported
Transporter 8 EPA ID:	Not reported
Transporter 9 EPA ID:	Not reported
Transporter 10 EPA ID:	Not reported
Date Trans1 Transported Waste:	Not reported
Date Trans2 Transported Waste:	Not reported
Date Trans3 Transported Waste:	Not reported
Date Trans4 Transported Waste:	Not reported
Date Trans5 Transported Waste:	Not reported
Date Trans6 Transported Waste:	Not reported
Date Trans7 Transported Waste:	Not reported
Date Trans8 Transported Waste:	Not reported
Date Trans9 Transported Waste:	Not reported
Date Trans10 Transported Waste:	Not reported
Date TSDF Received Waste:	Not reported
TSDF EPA Facility Name:	Not reported
QTY Units:	Not reported
Transporter SEQ ID:	Not reported

PARK SLOPE PAINT STRIPPERS INC (Continued) **1012187182**

Transporter-1 Date:	Not reported
Waste SEQ ID:	Not reported
Waste Type Code 2:	Not reported
Waste Type Code 3:	Not reported
Waste Type Code 4:	Not reported
Waste Type Code 5:	Not reported
Waste Type Code 6:	Not reported
Date Accepted:	Not reported
Manifest Discrepancy Type:	Not reported
Data Entry Number:	Not reported
Was Load Rejected:	BROOKLYN, NY 11215
Reason Load Was Rejected:	Not reported

Waste:

Manifest Year:	Not reported
Waste Code:	F002 D008 D001
Hand Code:	Not reported
Quantity:	2,000.00 Pounds

Manifest Number:	004718397JJK
EPA ID:	NYR000170472
Date Shipped:	03/30/2010
TSDF EPA ID:	NJD980536593
Transporter EPA ID:	NYD064748304
Transporter 2 EPA ID:	NJD080631369
Transporter 3 EPA ID:	Not reported
Transporter 4 EPA ID:	Not reported
Transporter 5 EPA ID:	Not reported
Transporter 6 EPA ID:	Not reported
Transporter 7 EPA ID:	Not reported
Transporter 8 EPA ID:	Not reported
Transporter 9 EPA ID:	Not reported
Transporter 10 EPA ID:	Not reported
Date Trans1 Transported Waste:	03/30/2010
Date Trans2 Transported Waste:	04/02/2010
Date Trans3 Transported Waste:	Not reported
Date Trans4 Transported Waste:	Not reported
Date Trans5 Transported Waste:	Not reported
Date Trans6 Transported Waste:	Not reported
Date Trans7 Transported Waste:	Not reported
Date Trans8 Transported Waste:	Not reported
Date Trans9 Transported Waste:	Not reported
Date Trans10 Transported Waste:	Not reported
Date TSDF Received Waste:	04/08/2010
TSDF EPA Facility Name:	Not reported
QTY Units:	Not reported
Transporter SEQ ID:	Not reported
Transporter-1 Date:	Not reported
Waste SEQ ID:	Not reported
Waste Type Code 2:	Not reported
Waste Type Code 3:	Not reported
Waste Type Code 4:	Not reported
Waste Type Code 5:	Not reported
Waste Type Code 6:	Not reported
Date Accepted:	Not reported
Manifest Discrepancy Type:	Not reported
Data Entry Number:	Not reported

PARK SLOPE PAINT STRIPPERS INC (Continued) **1012187182**

Was Load Rejected:	BROOKLYN, NY 11215
Reason Load Was Rejected:	Not reported

Waste:

Manifest Year:	Not reported
Waste Code:	D001
Hand Code:	H141
Quantity:	200 P
Manifest Year:	Not reported
Waste Code:	F002
Hand Code:	H141
Quantity:	1500 P

Manifest Number:	006657876JJK
EPA ID:	NYR000170472
Date Shipped:	11/03/2010
TSDF EPA ID:	NJD980536593
Transporter EPA ID:	NYD064748304
Transporter 2 EPA ID:	NJD080631369
Transporter 3 EPA ID:	Not reported
Transporter 4 EPA ID:	Not reported
Transporter 5 EPA ID:	Not reported
Transporter 6 EPA ID:	Not reported
Transporter 7 EPA ID:	Not reported
Transporter 8 EPA ID:	Not reported
Transporter 9 EPA ID:	Not reported
Transporter 10 EPA ID:	Not reported
Date Trans1 Transported Waste:	11/03/2010
Date Trans2 Transported Waste:	11/05/2010
Date Trans3 Transported Waste:	Not reported
Date Trans4 Transported Waste:	Not reported
Date Trans5 Transported Waste:	Not reported
Date Trans6 Transported Waste:	Not reported
Date Trans7 Transported Waste:	Not reported
Date Trans8 Transported Waste:	Not reported
Date Trans9 Transported Waste:	Not reported
Date Trans10 Transported Waste:	Not reported
Date TSDF Received Waste:	11/10/2010
TSDF EPA Facility Name:	Not reported
QTY Units:	Not reported
Transporter SEQ ID:	Not reported
Transporter-1 Date:	Not reported
Waste SEQ ID:	Not reported
Waste Type Code 2:	Not reported
Waste Type Code 3:	Not reported
Waste Type Code 4:	Not reported
Waste Type Code 5:	Not reported
Waste Type Code 6:	Not reported
Date Accepted:	Not reported
Manifest Discrepancy Type:	Not reported
Data Entry Number:	Not reported
Was Load Rejected:	BROOKLYN, NY 11215
Reason Load Was Rejected:	Not reported

Waste:

Manifest Year:	Not reported

PARK SLOPE PAINT STRIPPERS INC (Continued) **1012187182**

Waste Code:	F003
Hand Code:	H141
Quantity:	900 P

Manifest Number:	008757720JJK
EPA ID:	NYR000170472
Date Shipped:	6/4/2012
TSDF EPA ID:	NJD980536593
Transporter EPA ID:	NYD064748304
Transporter 2 EPA ID:	Not reported
Transporter 3 EPA ID:	Not reported
Transporter 4 EPA ID:	Not reported
Transporter 5 EPA ID:	Not reported
Transporter 6 EPA ID:	Not reported
Transporter 7 EPA ID:	Not reported
Transporter 8 EPA ID:	Not reported
Transporter 9 EPA ID:	Not reported
Transporter 10 EPA ID:	Not reported
Date Trans1 Transported Waste:	Not reported
Date Trans2 Transported Waste:	Not reported
Date Trans3 Transported Waste:	Not reported
Date Trans4 Transported Waste:	Not reported
Date Trans5 Transported Waste:	Not reported
Date Trans6 Transported Waste:	Not reported
Date Trans7 Transported Waste:	Not reported
Date Trans8 Transported Waste:	Not reported
Date Trans9 Transported Waste:	Not reported
Date Trans10 Transported Waste:	Not reported
Date TSDF Received Waste:	Not reported
TSDF EPA Facility Name:	Not reported
QTY Units:	Not reported
Transporter SEQ ID:	Not reported
Transporter-1 Date:	Not reported
Waste SEQ ID:	Not reported
Waste Type Code 2:	Not reported
Waste Type Code 3:	Not reported
Waste Type Code 4:	Not reported
Waste Type Code 5:	Not reported
Waste Type Code 6:	Not reported
Date Accepted:	Not reported
Manifest Discrepancy Type:	Not reported
Data Entry Number:	Not reported
Was Load Rejected:	BROOKLYN, NY 11215
Reason Load Was Rejected:	Not reported

Waste:

Manifest Year:	Not reported
Waste Code:	F002 D008 F003 D001 D010
Hand Code:	Not reported
Quantity:	1,350.00 Pounds

Manifest Number:	006651336JJK
EPA ID:	NYR000170472
Date Shipped:	9/1/2011
TSDF EPA ID:	NJD980536593
Transporter EPA ID:	NYD064748304

PARK SLOPE PAINT STRIPPERS INC (Continued) **1012187182**

Transporter 2 EPA ID:	NJD080631369
Transporter 3 EPA ID:	Not reported
Transporter 4 EPA ID:	Not reported
Transporter 5 EPA ID:	Not reported
Transporter 6 EPA ID:	Not reported
Transporter 7 EPA ID:	Not reported
Transporter 8 EPA ID:	Not reported
Transporter 9 EPA ID:	Not reported
Transporter 10 EPA ID:	Not reported
Date Trans1 Transported Waste:	Not reported
Date Trans2 Transported Waste:	Not reported
Date Trans3 Transported Waste:	Not reported
Date Trans4 Transported Waste:	Not reported
Date Trans5 Transported Waste:	Not reported
Date Trans6 Transported Waste:	Not reported
Date Trans7 Transported Waste:	Not reported
Date Trans8 Transported Waste:	Not reported
Date Trans9 Transported Waste:	Not reported
Date Trans10 Transported Waste:	Not reported
Date TSDF Received Waste:	Not reported
TSDF EPA Facility Name:	Not reported
QTY Units:	Not reported
Transporter SEQ ID:	Not reported
Transporter-1 Date:	Not reported
Waste SEQ ID:	Not reported
Waste Type Code 2:	Not reported
Waste Type Code 3:	Not reported
Waste Type Code 4:	Not reported
Waste Type Code 5:	Not reported
Waste Type Code 6:	Not reported
Date Accepted:	Not reported
Manifest Discrepancy Type:	Not reported
Data Entry Number:	Not reported
Was Load Rejected:	BROOKLYN, NY 11215
Reason Load Was Rejected:	Not reported

Waste:

Manifest Year:	Not reported
Waste Code:	F002
Hand Code:	H141
Quantity:	1,350.00 Pounds

Manifest Number:	008757563JJK
EPA ID:	NYR000170472
Date Shipped:	2/29/2012
TSDF EPA ID:	NJD080631369
Transporter EPA ID:	NYD064748304
Transporter 2 EPA ID:	Not reported
Transporter 3 EPA ID:	Not reported
Transporter 4 EPA ID:	Not reported
Transporter 5 EPA ID:	Not reported
Transporter 6 EPA ID:	Not reported
Transporter 7 EPA ID:	Not reported
Transporter 8 EPA ID:	Not reported
Transporter 9 EPA ID:	Not reported
Transporter 10 EPA ID:	Not reported
Date Trans1 Transported Waste:	Not reported

PARK SLOPE PAINT STRIPPERS INC (Continued) **1012187182**

Date Trans2 Transported Waste:	Not reported
Date Trans3 Transported Waste:	Not reported
Date Trans4 Transported Waste:	Not reported
Date Trans5 Transported Waste:	Not reported
Date Trans6 Transported Waste:	Not reported
Date Trans7 Transported Waste:	Not reported
Date Trans8 Transported Waste:	Not reported
Date Trans9 Transported Waste:	Not reported
Date Trans10 Transported Waste:	Not reported
Date TSDF Received Waste:	Not reported
TSDF EPA Facility Name:	Not reported
QTY Units:	Not reported
Transporter SEQ ID:	Not reported
Transporter-1 Date:	Not reported
Waste SEQ ID:	Not reported
Waste Type Code 2:	Not reported
Waste Type Code 3:	Not reported
Waste Type Code 4:	Not reported
Waste Type Code 5:	Not reported
Waste Type Code 6:	Not reported
Date Accepted:	Not reported
Manifest Discrepancy Type:	Not reported
Data Entry Number:	Not reported
Was Load Rejected:	BROOKLYN, NY 11215
Reason Load Was Rejected:	Not reported

Waste:

Manifest Year:	Not reported
Waste Code:	F002 D008
Hand Code:	Not reported
Quantity:	1,350.00 Pounds

Manifest Number:	006651422JJK
EPA ID:	NYR000170472
Date Shipped:	11/11/2011
TSDF EPA ID:	NJD980536593
Transporter EPA ID:	NYD064748304
Transporter 2 EPA ID:	NJD080631369
Transporter 3 EPA ID:	Not reported
Transporter 4 EPA ID:	Not reported
Transporter 5 EPA ID:	Not reported
Transporter 6 EPA ID:	Not reported
Transporter 7 EPA ID:	Not reported
Transporter 8 EPA ID:	Not reported
Transporter 9 EPA ID:	Not reported
Transporter 10 EPA ID:	Not reported
Date Trans1 Transported Waste:	Not reported
Date Trans2 Transported Waste:	Not reported
Date Trans3 Transported Waste:	Not reported
Date Trans4 Transported Waste:	Not reported
Date Trans5 Transported Waste:	Not reported
Date Trans6 Transported Waste:	Not reported
Date Trans7 Transported Waste:	Not reported
Date Trans8 Transported Waste:	Not reported
Date Trans9 Transported Waste:	Not reported
Date Trans10 Transported Waste:	Not reported
Date TSDF Received Waste:	Not reported

PARK SLOPE PAINT STRIPPERS INC (Continued) **1012187182**

TSDF EPA Facility Name:	Not reported
QTY Units:	Not reported
Transporter SEQ ID:	Not reported
Transporter-1 Date:	Not reported
Waste SEQ ID:	Not reported
Waste Type Code 2:	Not reported
Waste Type Code 3:	Not reported
Waste Type Code 4:	Not reported
Waste Type Code 5:	Not reported
Waste Type Code 6:	Not reported
Date Accepted:	Not reported
Manifest Discrepancy Type:	Not reported
Data Entry Number:	Not reported
Was Load Rejected:	BROOKLYN, NY 11215
Reason Load Was Rejected:	Not reported

Waste:

Manifest Year:	Not reported
Waste Code:	F002
Hand Code:	H141
Quantity:	1,350.00 Pounds

Manifest Number:	004718306JJK
EPA ID:	NYR000170472
Date Shipped:	06/14/2010
TSDF EPA ID:	NJD980536593
Transporter EPA ID:	NYD064748304
Transporter 2 EPA ID:	NJD080631369
Transporter 3 EPA ID:	Not reported
Transporter 4 EPA ID:	Not reported
Transporter 5 EPA ID:	Not reported
Transporter 6 EPA ID:	Not reported
Transporter 7 EPA ID:	Not reported
Transporter 8 EPA ID:	Not reported
Transporter 9 EPA ID:	Not reported
Transporter 10 EPA ID:	Not reported
Date Trans1 Transported Waste:	06/14/2010
Date Trans2 Transported Waste:	06/14/2010
Date Trans3 Transported Waste:	Not reported
Date Trans4 Transported Waste:	Not reported
Date Trans5 Transported Waste:	Not reported
Date Trans6 Transported Waste:	Not reported
Date Trans7 Transported Waste:	Not reported
Date Trans8 Transported Waste:	Not reported
Date Trans9 Transported Waste:	Not reported
Date Trans10 Transported Waste:	Not reported
Date TSDF Received Waste:	06/16/2010
TSDF EPA Facility Name:	Not reported
QTY Units:	Not reported
Transporter SEQ ID:	Not reported
Transporter-1 Date:	Not reported
Waste SEQ ID:	Not reported
Waste Type Code 2:	Not reported
Waste Type Code 3:	Not reported
Waste Type Code 4:	Not reported
Waste Type Code 5:	Not reported
Waste Type Code 6:	Not reported

PARK SLOPE PAINT STRIPPERS INC (Continued) **1012187182**

Date Accepted:	Not reported
Manifest Discrepancy Type:	Not reported
Data Entry Number:	Not reported
Was Load Rejected:	BROOKLYN, NY 11215
Reason Load Was Rejected:	Not reported

Waste:

Manifest Year:	Not reported
Waste Code:	F002
Hand Code:	H141
Quantity:	1450 P

Manifest Number:	008757997JJK
EPA ID:	NYR000170472
Date Shipped:	10/25/2012
TSDF EPA ID:	NJD980536593
Transporter EPA ID:	NYD064748304
Transporter 2 EPA ID:	Not reported
Transporter 3 EPA ID:	Not reported
Transporter 4 EPA ID:	Not reported
Transporter 5 EPA ID:	Not reported
Transporter 6 EPA ID:	Not reported
Transporter 7 EPA ID:	Not reported
Transporter 8 EPA ID:	Not reported
Transporter 9 EPA ID:	Not reported
Transporter 10 EPA ID:	Not reported
Date Trans1 Transported Waste:	Not reported
Date Trans2 Transported Waste:	Not reported
Date Trans3 Transported Waste:	Not reported
Date Trans4 Transported Waste:	Not reported
Date Trans5 Transported Waste:	Not reported
Date Trans6 Transported Waste:	Not reported
Date Trans7 Transported Waste:	Not reported
Date Trans8 Transported Waste:	Not reported
Date Trans9 Transported Waste:	Not reported
Date Trans10 Transported Waste:	Not reported
Date TSDF Received Waste:	Not reported
TSDF EPA Facility Name:	Not reported
QTY Units:	Not reported
Transporter SEQ ID:	Not reported
Transporter-1 Date:	Not reported
Waste SEQ ID:	Not reported
Waste Type Code 2:	Not reported
Waste Type Code 3:	Not reported
Waste Type Code 4:	Not reported
Waste Type Code 5:	Not reported
Waste Type Code 6:	Not reported
Date Accepted:	Not reported
Manifest Discrepancy Type:	Not reported
Data Entry Number:	Not reported
Was Load Rejected:	BROOKLYN, NY 11215
Reason Load Was Rejected:	Not reported

Waste:

Manifest Year:	Not reported
Waste Code:	F002 D008
Hand Code:	Not reported

PARK SLOPE PAINT STRIPPERS INC (Continued) **1012187182**

Quantity: 800.00 Pounds

Manifest Number: 008757891JJK
EPA ID: NYR000170472
Date Shipped: 8/14/2012
TSDF EPA ID: NJD980536593
Transporter EPA ID: NYD064748304
Transporter 2 EPA ID: Not reported
Transporter 3 EPA ID: Not reported
Transporter 4 EPA ID: Not reported
Transporter 5 EPA ID: Not reported
Transporter 6 EPA ID: Not reported
Transporter 7 EPA ID: Not reported
Transporter 8 EPA ID: Not reported
Transporter 9 EPA ID: Not reported
Transporter 10 EPA ID: Not reported
Date Trans1 Transported Waste: Not reported
Date Trans2 Transported Waste: Not reported
Date Trans3 Transported Waste: Not reported
Date Trans4 Transported Waste: Not reported
Date Trans5 Transported Waste: Not reported
Date Trans6 Transported Waste: Not reported
Date Trans7 Transported Waste: Not reported
Date Trans8 Transported Waste: Not reported
Date Trans9 Transported Waste: Not reported
Date Trans10 Transported Waste: Not reported
Date TSDF Received Waste: Not reported
TSDF EPA Facility Name: Not reported
QTY Units: Not reported
Transporter SEQ ID: Not reported
Transporter-1 Date: Not reported
Waste SEQ ID: Not reported
Waste Type Code 2: Not reported
Waste Type Code 3: Not reported
Waste Type Code 4: Not reported
Waste Type Code 5: Not reported
Waste Type Code 6: Not reported
Date Accepted: Not reported
Manifest Discrepancy Type: Not reported
Data Entry Number: Not reported
Was Load Rejected: BROOKLYN, NY 11215
Reason Load Was Rejected: Not reported

Waste:
Manifest Year: Not reported
Waste Code: F002 D008 D001
Hand Code: Not reported
Quantity: 1,350.00 Pounds

Manifest Number: 006657718JJK
EPA ID: NYR000170472
Date Shipped: 08/17/2010
TSDF EPA ID: NJD980536593
Transporter EPA ID: NYD064748304
Transporter 2 EPA ID: NJD080631369
Transporter 3 EPA ID: Not reported

PARK SLOPE PAINT STRIPPERS INC (Continued) **1012187182**

Transporter 4 EPA ID:	Not reported
Transporter 5 EPA ID:	Not reported
Transporter 6 EPA ID:	Not reported
Transporter 7 EPA ID:	Not reported
Transporter 8 EPA ID:	Not reported
Transporter 9 EPA ID:	Not reported
Transporter 10 EPA ID:	Not reported
Date Trans1 Transported Waste:	08/17/2010
Date Trans2 Transported Waste:	08/20/2010
Date Trans3 Transported Waste:	Not reported
Date Trans4 Transported Waste:	Not reported
Date Trans5 Transported Waste:	Not reported
Date Trans6 Transported Waste:	Not reported
Date Trans7 Transported Waste:	Not reported
Date Trans8 Transported Waste:	Not reported
Date Trans9 Transported Waste:	Not reported
Date Trans10 Transported Waste:	Not reported
Date TSDF Received Waste:	08/24/2010
TSDF EPA Facility Name:	Not reported
QTY Units:	Not reported
Transporter SEQ ID:	Not reported
Transporter-1 Date:	Not reported
Waste SEQ ID:	Not reported
Waste Type Code 2:	Not reported
Waste Type Code 3:	Not reported
Waste Type Code 4:	Not reported
Waste Type Code 5:	Not reported
Waste Type Code 6:	Not reported
Date Accepted:	Not reported
Manifest Discrepancy Type:	Not reported
Data Entry Number:	Not reported
Was Load Rejected:	BROOKLYN, NY 11215
Reason Load Was Rejected:	Not reported

Waste:

Manifest Year:	Not reported
Waste Code:	F002
Hand Code:	H141
Quantity:	1350 P

Manifest Number:	006657957JJK
EPA ID:	NYR000170472
Date Shipped:	1/10/2011
TSDF EPA ID:	NJD980536593
Transporter EPA ID:	NYD064748304
Transporter 2 EPA ID:	NJD080631369
Transporter 3 EPA ID:	Not reported
Transporter 4 EPA ID:	Not reported
Transporter 5 EPA ID:	Not reported
Transporter 6 EPA ID:	Not reported
Transporter 7 EPA ID:	Not reported
Transporter 8 EPA ID:	Not reported
Transporter 9 EPA ID:	Not reported
Transporter 10 EPA ID:	Not reported
Date Trans1 Transported Waste:	Not reported
Date Trans2 Transported Waste:	Not reported
Date Trans3 Transported Waste:	Not reported

PARK SLOPE PAINT STRIPPERS INC (Continued) **1012187182**

Date Trans4 Transported Waste:	Not reported
Date Trans5 Transported Waste:	Not reported
Date Trans6 Transported Waste:	Not reported
Date Trans7 Transported Waste:	Not reported
Date Trans8 Transported Waste:	Not reported
Date Trans9 Transported Waste:	Not reported
Date Trans10 Transported Waste:	Not reported
Date TSDF Received Waste:	Not reported
TSDF EPA Facility Name:	Not reported
QTY Units:	Not reported
Transporter SEQ ID:	Not reported
Transporter-1 Date:	Not reported
Waste SEQ ID:	Not reported
Waste Type Code 2:	Not reported
Waste Type Code 3:	Not reported
Waste Type Code 4:	Not reported
Waste Type Code 5:	Not reported
Waste Type Code 6:	Not reported
Date Accepted:	Not reported
Manifest Discrepancy Type:	Not reported
Data Entry Number:	Not reported
Was Load Rejected:	BROOKLYN, NY 11215
Reason Load Was Rejected:	Not reported

Waste:

Manifest Year:	Not reported
Waste Code:	F002
Hand Code:	H141
Quantity:	1,350.00 Pounds

Manifest Number:	004718471JJK
EPA ID:	NYR000170472
Date Shipped:	05/03/2010
TSDF EPA ID:	NJD980536593
Transporter EPA ID:	NYD064748304
Transporter 2 EPA ID:	NJD080631369
Transporter 3 EPA ID:	Not reported
Transporter 4 EPA ID:	Not reported
Transporter 5 EPA ID:	Not reported
Transporter 6 EPA ID:	Not reported
Transporter 7 EPA ID:	Not reported
Transporter 8 EPA ID:	Not reported
Transporter 9 EPA ID:	Not reported
Transporter 10 EPA ID:	Not reported
Date Trans1 Transported Waste:	05/03/2010
Date Trans2 Transported Waste:	05/03/2010
Date Trans3 Transported Waste:	Not reported
Date Trans4 Transported Waste:	Not reported
Date Trans5 Transported Waste:	Not reported
Date Trans6 Transported Waste:	Not reported
Date Trans7 Transported Waste:	Not reported
Date Trans8 Transported Waste:	Not reported
Date Trans9 Transported Waste:	Not reported
Date Trans10 Transported Waste:	Not reported
Date TSDF Received Waste:	05/11/2010
TSDF EPA Facility Name:	Not reported
QTY Units:	Not reported

PARK SLOPE PAINT STRIPPERS INC (Continued) **1012187182**

Transporter SEQ ID:	Not reported
Transporter-1 Date:	Not reported
Waste SEQ ID:	Not reported
Waste Type Code 2:	Not reported
Waste Type Code 3:	Not reported
Waste Type Code 4:	Not reported
Waste Type Code 5:	Not reported
Waste Type Code 6:	Not reported
Date Accepted:	Not reported
Manifest Discrepancy Type:	Not reported
Data Entry Number:	Not reported
Was Load Rejected:	BROOKLYN, NY 11215
Reason Load Was Rejected:	Not reported

Waste:

Manifest Year:	Not reported
Waste Code:	F002
Hand Code:	H141
Quantity:	1350 P

Manifest Number:	008758673JJK
EPA ID:	NYR000170472
Date Shipped:	2/13/2013
TSDF EPA ID:	NJD980536593
Transporter EPA ID:	NYD064748304
Transporter 2 EPA ID:	Not reported
Transporter 3 EPA ID:	Not reported
Transporter 4 EPA ID:	Not reported
Transporter 5 EPA ID:	Not reported
Transporter 6 EPA ID:	Not reported
Transporter 7 EPA ID:	Not reported
Transporter 8 EPA ID:	Not reported
Transporter 9 EPA ID:	Not reported
Transporter 10 EPA ID:	Not reported
Date Trans1 Transported Waste:	Not reported
Date Trans2 Transported Waste:	Not reported
Date Trans3 Transported Waste:	Not reported
Date Trans4 Transported Waste:	Not reported
Date Trans5 Transported Waste:	Not reported
Date Trans6 Transported Waste:	Not reported
Date Trans7 Transported Waste:	Not reported
Date Trans8 Transported Waste:	Not reported
Date Trans9 Transported Waste:	Not reported
Date Trans10 Transported Waste:	Not reported
Date TSDF Received Waste:	Not reported
TSDF EPA Facility Name:	Not reported
QTY Units:	Not reported
Transporter SEQ ID:	Not reported
Transporter-1 Date:	Not reported
Waste SEQ ID:	Not reported
Waste Type Code 2:	Not reported
Waste Type Code 3:	Not reported
Waste Type Code 4:	Not reported
Waste Type Code 5:	Not reported
Waste Type Code 6:	Not reported
Date Accepted:	Not reported
Manifest Discrepancy Type:	Not reported

PARK SLOPE PAINT STRIPPERS INC (Continued) **1012187182**

Data Entry Number:	Not reported
Was Load Rejected:	BROOKLYN, NY 11215
Reason Load Was Rejected:	Not reported

Waste:

Manifest Year:	Not reported
Waste Code:	F002 D001 D008
Hand Code:	Not reported
Quantity:	1,600.00 Pounds

A4 NE < 1/8 0.016 mi. 82 ft. **AUTO BODY CONCEPTS 549 SACKETT ST BROOKLYN, NY 11217** **RCRA NonGen / NLR FINDS ECHO NY MANIFEST** **1000555866 NYD986984136**

Site 4 of 15 in cluster A

Relative: Higher

Actual: 13 ft.

RCRA NonGen / NLR:

Date Form Received by Agency:	20070101
Handler Name:	AUTO BODY CONCEPTS DBA ABC COLLISION
Handler Address:	549 SACKETT ST
Handler City,State,Zip:	BROOKLYN, NY 11217
EPA ID:	NYD986984136
Contact Name:	Not reported
Contact Address:	SACKETT ST
Contact City,State,Zip:	BROOKLYN, NY 11217
Contact Telephone:	Not reported
Contact Fax:	Not reported
Contact Email:	Not reported
Contact Title:	Not reported
EPA Region:	02
Land Type:	Private
Federal Waste Generator Description:	Not a generator, verified
Non-Notifier:	Not reported
Biennial Report Cycle:	Not reported
Accessibility:	Not reported
Active Site Indicator:	Not reported
State District Owner:	NY
State District:	NYSDEC R2
Mailing Address:	SACKETT ST
Mailing City,State,Zip:	BROOKLYN, NY 11217
Owner Name:	ANTHONY DIMONDA
Owner Type:	Private
Operator Name:	ANTHONY DIMONDA
Operator Type:	Private
Short-Term Generator Activity:	No
Importer Activity:	No
Mixed Waste Generator:	No
Transporter Activity:	No
Transfer Facility Activity:	No
Recycler Activity with Storage:	No
Small Quantity On-Site Burner Exemption:	No
Smelting Melting and Refining Furnace Exemption:	No
Underground Injection Control:	No
Off-Site Waste Receipt:	No
Universal Waste Indicator:	No

AUTO BODY CONCEPTS (Continued) **1000555866**

Universal Waste Destination Facility:	No
Federal Universal Waste:	No
Active Site Fed-Reg Treatment Storage and Disposal Facility:	Not reported
Active Site Converter Treatment storage and Disposal Facility:	Not reported
Active Site State-Reg Treatment Storage and Disposal Facility:	Not reported
Active Site State-Reg Handler:	---
Federal Facility Indicator:	Not reported
Hazardous Secondary Material Indicator:	N
Sub-Part K Indicator:	Not reported
Commercial TSD Indicator:	No
Treatment Storage and Disposal Type:	Not reported
2018 GPRA Permit Baseline:	Not on the Baseline
2018 GPRA Renewals Baseline:	Not on the Baseline
Permit Renewals Workload Universe:	Not reported
Permit Workload Universe:	Not reported
Permit Progress Universe:	Not reported
Post-Closure Workload Universe:	Not reported
Closure Workload Universe:	Not reported
202 GPRA Corrective Action Baseline:	No
Corrective Action Workload Universe:	No
Subject to Corrective Action Universe:	No
Non-TSDFs Where RCRA CA has Been Imposed Universe:	No
TSDFs Potentially Subject to CA Under 3004 (u)/(v) Universe:	No
TSDFs Only Subject to CA under Discretionary Auth Universe:	No
Corrective Action Priority Ranking:	No NCAPS ranking
Environmental Control Indicator:	No
Institutional Control Indicator:	No
Human Exposure Controls Indicator:	N/A
Groundwater Controls Indicator:	N/A
Operating TSDF Universe:	Not reported
Full Enforcement Universe:	Not reported
Significant Non-Complier Universe:	No
Unaddressed Significant Non-Complier Universe:	No
Addressed Significant Non-Complier Universe:	No
Significant Non-Complier With a Compliance Schedule Universe:	No
Financial Assurance Required:	Not reported
Handler Date of Last Change:	20150414
Recognized Trader-Importer:	No
Recognized Trader-Exporter:	No
Importer of Spent Lead Acid Batteries:	No
Exporter of Spent Lead Acid Batteries:	No
Recycler Activity Without Storage:	No
Manifest Broker:	No
Sub-Part P Indicator:	No

Hazardous Waste Summary:

Waste Code:	D001
Waste Description:	IGNITABLE WASTE
Waste Code:	D006
Waste Description:	CADMIUM
Waste Code:	D007
Waste Description:	CHROMIUM
Waste Code:	D008

AUTO BODY CONCEPTS (Continued) **1000555866**

Waste Description: LEAD

Waste Code: F003
Waste Description: THE FOLLOWING SPENT NONHALOGENATED SOLVENTS: XYLENE, ACETONE, ETHYL ACETATE, ETHYL BENZENE, ETHYL ETHER, METHYL ISOBUTYL KETONE, N-BUTYL ALCOHOL, CYCLOHEXANONE, AND METHANOL; ALL SPENT SOLVENT MIXTURES/BLENDS CONTAINING, BEFORE USE, ONLY THE ABOVE SPENT NONHALOGENATED SOLVENTS; AND ALL SPENT SOLVENT MIXTURES/BLENDS CONTAINING, BEFORE USE, ONE OR MORE OF THE ABOVE NONHALOGENATED SOLVENTS, AND A TOTAL OF TEN PERCENT OR MORE (BY VOLUME) OF ONE OR MORE OF THOSE SOLVENTS LISTED IN F001, F002, F004, AND F005; AND STILL BOTTOMS FROM THE RECOVERY OF THESE SPENT SOLVENTS AND SPENT SOLVENT MIXTURES.

Waste Code: F005
Waste Description: THE FOLLOWING SPENT NONHALOGENATED SOLVENTS: TOLUENE, METHYL ETHYL KETONE, CARBON DISULFIDE, ISOBUTANOL, PYRIDINE, BENZENE, 2-ETHOXYETHANOL, AND 2-NITROPROPANE; ALL SPENT SOLVENT MIXTURES/BLENDS CONTAINING, BEFORE USE, A TOTAL OF TEN PERCENT OR MORE (BY VOLUME) OF ONE OR MORE OF THE ABOVE NONHALOGENATED SOLVENTS OR THOSE SOLVENTS LISTED IN F001, F002, OR F004; AND STILL BOTTOMS FROM THE RECOVERY OF THESE SPENT SOLVENTS AND SPENT SOLVENT MIXTURES.

Handler - Owner Operator:

Owner/Operator Indicator:	Owner
Owner/Operator Name:	ANTHONY DIMONDA
Legal Status:	Private
Date Became Current:	Not reported
Date Ended Current:	Not reported
Owner/Operator Address:	UNKNOWN
Owner/Operator City,State,Zip:	UNKNOWN, NY 99999
Owner/Operator Telephone:	212-555-1212
Owner/Operator Telephone Ext:	Not reported
Owner/Operator Fax:	Not reported
Owner/Operator Email:	Not reported

Owner/Operator Indicator:	Owner
Owner/Operator Name:	ANTHONY DIMONDA
Legal Status:	Private
Date Became Current:	Not reported
Date Ended Current:	Not reported
Owner/Operator Address:	UNKNOWN
Owner/Operator City,State,Zip:	UNKNOWN, NY 99999
Owner/Operator Telephone:	212-555-1212
Owner/Operator Telephone Ext:	Not reported
Owner/Operator Fax:	Not reported
Owner/Operator Email:	Not reported

Owner/Operator Indicator:	Operator
Owner/Operator Name:	ANTHONY DIMONDA
Legal Status:	Private
Date Became Current:	Not reported
Date Ended Current:	Not reported
Owner/Operator Address:	UNKNOWN
Owner/Operator City,State,Zip:	UNKNOWN, NY 99999
Owner/Operator Telephone:	212-555-1212
Owner/Operator Telephone Ext:	Not reported

AUTO BODY CONCEPTS (Continued) **1000555866**

Owner/Operator Fax: Not reported
Owner/Operator Email: Not reported

Historic Generators:

Receive Date: 19990714
Handler Name: AUTO BODY CONCEPTS DBA ABC COLLISION
Federal Waste Generator Description: Small Quantity Generator
State District Owner: NY
Large Quantity Handler of Universal Waste: No
Recognized Trader Importer: No
Recognized Trader Exporter: No
Spent Lead Acid Battery Importer: No
Spent Lead Acid Battery Exporter: No
Current Record: No
Non Storage Recycler Activity: Not reported
Electronic Manifest Broker: Not reported

Receive Date: 20060101
Handler Name: AUTO BODY CONCEPTS DBA ABC COLLISION
Federal Waste Generator Description: Not a generator, verified
State District Owner: NY
Large Quantity Handler of Universal Waste: No
Recognized Trader Importer: No
Recognized Trader Exporter: No
Spent Lead Acid Battery Importer: No
Spent Lead Acid Battery Exporter: No
Current Record: No
Non Storage Recycler Activity: Not reported
Electronic Manifest Broker: Not reported

Receive Date: 20070101
Handler Name: AUTO BODY CONCEPTS DBA ABC COLLISION
Federal Waste Generator Description: Not a generator, verified
State District Owner: NY
Large Quantity Handler of Universal Waste: No
Recognized Trader Importer: No
Recognized Trader Exporter: No
Spent Lead Acid Battery Importer: No
Spent Lead Acid Battery Exporter: No
Current Record: Yes
Non Storage Recycler Activity: Not reported
Electronic Manifest Broker: Not reported

Receive Date: 19911022
Handler Name: AUTO BODY CONCEPTS DBA ABC COLLISION
Federal Waste Generator Description: Large Quantity Generator
State District Owner: NY
Large Quantity Handler of Universal Waste: No
Recognized Trader Importer: No
Recognized Trader Exporter: No
Spent Lead Acid Battery Importer: No
Spent Lead Acid Battery Exporter: No
Current Record: No
Non Storage Recycler Activity: Not reported
Electronic Manifest Broker: Not reported

AUTO BODY CONCEPTS (Continued) **1000555866**

List of NAICS Codes and Descriptions:
NAICS Codes: No NAICS Codes Found

Facility Has Received Notices of Violations:
Violations: No Violations Found

Evaluation Action Summary:
Evaluations: No Evaluations Found

FINDS:
Registry ID: 110004481490

Click Here:

Environmental Interest/Information System:
RCRAInfo is a national information system that supports the Resource Conservation and Recovery Act (RCRA) program through the tracking of events and activities related to facilities that generate, transport, and treat, store, or dispose of hazardous waste. RCRAInfo allows RCRA program staff to track the notification, permit, compliance, and corrective action activities required under RCRA.
FIS (New York - Facility Information System) is New York's Department of Environmental Conservation (DEC) information system for tracking environmental facility information found across the State.

Click this hyperlink while viewing on your computer to access additional FINDS: detail in the EDR Site Report.

ECHO:

Envid:	1000555866
Registry ID:	110004481490
DFR URL:	http://echo.epa.gov/detailed-facility-report?fid=110004481490
Name:	AUTO BODY CONCEPTS
Address:	549 SACKETT ST
City,State,Zip:	BROOKLYN, NY 11217

NY MANIFEST:

Name:	A B C COLLISION
Address:	549 SACKETT ST
City,State,Zip:	BROOKLYN, NY 11217
Country:	USA
EPA ID:	NYD986984136
Facility Status:	Not reported
Location Address 1:	549 SACKETT ST
Code:	BP
Location Address 2:	Not reported
Total Tanks:	Not reported
Location City:	BROOKLYN
Location State:	NY
Location Zip:	11217
Location Zip 4:	Not reported

NY MANIFEST:

EPAID:	NYD986984136
Mailing Name:	A B C COLLISION

AUTO BODY CONCEPTS (Continued) **1000555866**

Mailing Contact:	EDDIE ANDRADES
Mailing Address 1:	549 SACKETT STREET
Mailing Address 2:	Not reported
Mailing City:	BROOKLYN
Mailing State:	NY
Mailing Zip:	11217
Mailing Zip 4:	Not reported
Mailing Country:	USA
Mailing Phone:	7185223111

A5 **SANDY FOLLOW UP** **NY Spills** **S112229734**
NW **287 NEVINS ST** **N/A**
< 1/8 **BROOKLYN, NY**
0.016 mi.
85 ft. **Site 5 of 15 in cluster A**

Relative:
Lower

Actual:
10 ft.

SPILLS:

Name:	SANDY FOLLOW UP
Address:	287 NEVINS ST
City,State,Zip:	BROOKLYN, NY
Spill Number/Closed Date:	1209647 / 2013-04-25
Facility ID:	1209647
Facility Type:	ER
DER Facility ID:	426974
Site ID:	472713
DEC Region:	2
Spill Cause:	Storm
Spill Class:	C3
SWIS:	2401
Spill Date:	2012-11-07
Investigator:	SFRAHMAN
Referred To:	Not reported
Reported to Dept:	2012-11-07
CID:	Not reported
Water Affected:	Not reported
Spill Source:	Private Dwelling
Spill Notifier:	Other
Cleanup Ceased:	Not reported
Cleanup Meets Std:	False
Last Inspection:	Not reported
Recommended Penalty:	False
UST Trust:	False
Remediation Phase:	0
Date Entered In Computer:	2012-11-07
Spill Record Last Update:	2013-04-25
Spiller Name:	Not reported
Spiller Company:	HURRICANE SANDY
Spiller Address:	Not reported
Spiller Company:	999
Contact Name:	MATT BAUDER
DEC Memo:	"04/25/13 Stopped by the site today. This site was inspected few months ago right after Sandy hit the area.No evidence of petroleum contamination observed.Case closed.(sr) "
Remarks:	"Caller advised oil from neighbors tank spilled into house."

All Materials:

Site ID:	472713

SANDY FOLLOW UP (Continued) **S112229734**

Operable Unit ID:	1222570
Operable Unit:	01
Material ID:	2221302
Material Code:	0001A
Material Name:	#2 fuel oil
Case No.:	Not reported
Material FA:	Petroleum
Quantity:	Not reported
Units:	Not reported
Recovered:	Not reported
Oxygenate:	Not reported

A6 **ADAMS BOOK CO. INC.** **NY TANKS** **U003764876**
North **537 SACKETT ST** **N/A**
< 1/8 **BROOKLYN, NY 11217**
0.018 mi.
93 ft. **Site 6 of 15 in cluster A**

Relative:
Lower

Actual:
10 ft.

TANKS:

Name:	ADAMS BOOK CO. INC.
Address:	537 SACKETT ST
City,State,Zip:	BROOKLYN, NY 11217
Facility Id:	2-605467
Region:	STATE
DEC Region:	2
Site Status:	Active
Program Type:	PBS
Expiration Date:	03/23/2021
UTM X:	585643.29176
UTM Y:	4503694.50621

A7 **537 SACKETT STREET** **NY Spills** **S110772054**
North **537 SACKETT STREET** **N/A**
< 1/8 **BROOKLYN, NY**
0.018 mi.
93 ft. **Site 7 of 15 in cluster A**

Relative:
Lower

Actual:
10 ft.

SPILLS:

Name:	537 SACKETT STREET
Address:	537 SACKETT STREET
City,State,Zip:	BROOKLYN, NY
Spill Number/Closed Date:	9310522 / 1993-11-30
Facility ID:	9310522
Facility Type:	ER
DER Facility ID:	262669
Site ID:	326065
DEC Region:	2
Spill Cause:	Human Error
Spill Class:	C3
SWIS:	2401
Spill Date:	1993-11-30
Investigator:	KSTANG
Referred To:	Not reported
Reported to Dept:	1993-11-30
CID:	Not reported

537 SACKETT STREET (Continued) **S110772054**

Water Affected:	Not reported
Spill Source:	Commercial/Industrial
Spill Notifier:	Other
Cleanup Ceased:	1993-11-30
Cleanup Meets Std:	True
Last Inspection:	Not reported
Recommended Penalty:	False
UST Trust:	False
Remediation Phase:	0
Date Entered In Computer:	1993-12-01
Spill Record Last Update:	2004-09-30
Spiller Name:	Not reported
Spiller Company:	Not reported
Spiller Address:	Not reported
Spiller Company:	001
Contact Name:	Not reported
DEC Memo:	"Prior to Sept, 2004 data translation this spill Lead_DEC Field was TANG "
Remarks:	"OVER ORDERED - SPILL CONTAINED ON SIDE WALK - SPILL TEAM ENROUTE."

All Materials:

Site ID:	326065
Operable Unit ID:	992239
Operable Unit:	01
Material ID:	393128
Material Code:	0001A
Material Name:	#2 fuel oil
Case No.:	Not reported
Material FA:	Petroleum
Quantity:	5.00
Units:	G
Recovered:	.00
Oxygenate:	Not reported

A8 WSW < 1/8 0.020 mi. 104 ft. **SOUTH BROOKLYN REALTY LLC** **NY UST** **U003128182**
301 NEVINS STREET **N/A**
BROOKLYN, NY 11217

Site 8 of 15 in cluster A

Relative: Lower

Actual: 11 ft.

UST:

Name:	SOUTH BROOKLYN REALTY LLC
Address:	301 NEVINS STREET
City,State,Zip:	BROOKLYN, NY 11217
Id/Status:	2-452483 / Unregulated/Closed
Program Type:	PBS
Region:	STATE
DEC Region:	2
Expiration Date:	N/A
UTM X:	585595.33969
UTM Y:	4503649.92015
Site Type:	Retail Gasoline Sales

Affiliation Records:

Site Id:	19772
Affiliation Type:	Facility Owner
Company Name:	SOUTH BROOKLYN REALTY LLC
Contact Type:	Not reported

SOUTH BROOKLYN REALTY LLC (Continued) **U003128182**

Contact Name:	Not reported
Address1:	410 4TH AVE
Address2:	Not reported
City:	BROOKLYN
State:	NY
Zip Code:	11215
Country Code:	001
Phone:	(718) 797-9000
EMail:	Not reported
Fax Number:	Not reported
Modified By:	TRANSLAT
Date Last Modified:	2004-03-04

Site Id:	19772
Affiliation Type:	Mail Contact
Company Name:	SOUTH BROOKLYN REALTY LLC
Contact Type:	Not reported
Contact Name:	KEN SILBER
Address1:	410 4TH AVE
Address2:	Not reported
City:	BROOKLYN
State:	NY
Zip Code:	11215
Country Code:	001
Phone:	(718) 797-9000
EMail:	Not reported
Fax Number:	Not reported
Modified By:	TRANSLAT
Date Last Modified:	2004-03-04

Site Id:	19772
Affiliation Type:	Facility Operator
Company Name:	SOUTH BROOKLYN REALTY LLC
Contact Type:	Not reported
Contact Name:	KEN SILBER
Address1:	Not reported
Address2:	Not reported
City:	Not reported
State:	NN
Zip Code:	Not reported
Country Code:	001
Phone:	(718) 625-8667
EMail:	Not reported
Fax Number:	Not reported
Modified By:	TRANSLAT
Date Last Modified:	2004-03-04

Site Id:	19772
Affiliation Type:	Emergency Contact
Company Name:	SOUTH BROOKLYN REALTY LLC
Contact Type:	Not reported
Contact Name:	NICK IANNETTI
Address1:	Not reported
Address2:	Not reported
City:	Not reported
State:	NN
Zip Code:	Not reported

SOUTH BROOKLYN REALTY LLC (Continued) **U003128182**

Country Code:	001
Phone:	(718) 797-9000
EMail:	Not reported
Fax Number:	Not reported
Modified By:	TRANSLAT
Date Last Modified:	2004-03-04

Tank Info:

Tank Number:	001
Tank ID:	35475
Tank Status:	Closed - Removed
Material Name:	Closed - Removed
Capacity Gallons:	550
Install Date:	Not reported
Date Tank Closed:	06/01/2002
Registered:	True
Tank Location:	Underground
Tank Type:	Steel/carbon steel
Material Code:	0009
Common Name of Substance:	Gasoline
Tightness Test Method:	NN
Date Test:	Not reported
Next Test Date:	Not reported
Pipe Model:	Not reported
Modified By:	TRANSLAT
Last Modified:	04/14/2017

Equipment Records:

D02 - Pipe Type - Galvanized Steel
F00 - Pipe External Protection - None
I04 - Overfill - Product Level Gauge (A/G)
G00 - Tank Secondary Containment - None
J02 - Dispenser - Suction Dispenser
C02 - Pipe Location - Underground/On-ground
H00 - Tank Leak Detection - None
A00 - Tank Internal Protection - None
B01 - Tank External Protection - Painted/Asphalt Coating

Tank Number:	002
Tank ID:	35476
Tank Status:	Closed - Removed
Material Name:	Closed - Removed
Capacity Gallons:	550
Install Date:	Not reported
Date Tank Closed:	06/01/2002
Registered:	True
Tank Location:	Underground
Tank Type:	Steel/carbon steel
Material Code:	0009
Common Name of Substance:	Gasoline
Tightness Test Method:	NN
Date Test:	Not reported
Next Test Date:	Not reported

SOUTH BROOKLYN REALTY LLC (Continued) **U003128182**

Pipe Model: Not reported
Modified By: TRANSLAT
Last Modified: 04/14/2017

Equipment Records:

F00 - Pipe External Protection - None
D02 - Pipe Type - Galvanized Steel
I04 - Overfill - Product Level Gauge (A/G)
G00 - Tank Secondary Containment - None
J02 - Dispenser - Suction Dispenser
C02 - Pipe Location - Underground/On-ground
H00 - Tank Leak Detection - None
A00 - Tank Internal Protection - None
B01 - Tank External Protection - Painted/Asphalt Coating

Tank Number: 003
Tank ID: 35477
Tank Status: Closed - Removed
Material Name: Closed - Removed
Capacity Gallons: 550
Install Date: Not reported
Date Tank Closed: 06/01/2002
Registered: True
Tank Location: Underground
Tank Type: Steel/carbon steel
Material Code: 0009
Common Name of Substance: Gasoline

Tightness Test Method: NN
Date Test: Not reported
Next Test Date: Not reported
Pipe Model: Not reported
Modified By: TRANSLAT
Last Modified: 04/14/2017

Equipment Records:

D02 - Pipe Type - Galvanized Steel
F00 - Pipe External Protection - None
I04 - Overfill - Product Level Gauge (A/G)
J02 - Dispenser - Suction Dispenser
C02 - Pipe Location - Underground/On-ground
G00 - Tank Secondary Containment - None
H00 - Tank Leak Detection - None
B01 - Tank External Protection - Painted/Asphalt Coating
A00 - Tank Internal Protection - None

Tank Number: 004
Tank ID: 35478
Tank Status: Closed - Removed
Material Name: Closed - Removed
Capacity Gallons: 550
Install Date: Not reported
Date Tank Closed: 06/01/2002
Registered: True
Tank Location: Underground
Tank Type: Steel/carbon steel

SOUTH BROOKLYN REALTY LLC (Continued) **U003128182**

Material Code:	0001
Common Name of Substance:	#2 Fuel Oil (On-Site Consumption)
Tightness Test Method:	NN
Date Test:	Not reported
Next Test Date:	Not reported
Pipe Model:	Not reported
Modified By:	TRANSLAT
Last Modified:	04/14/2017

Equipment Records:

D02 - Pipe Type - Galvanized Steel
F00 - Pipe External Protection - None
I04 - Overfill - Product Level Gauge (A/G)
J02 - Dispenser - Suction Dispenser
C02 - Pipe Location - Underground/On-ground
G00 - Tank Secondary Containment - None
H00 - Tank Leak Detection - None
B01 - Tank External Protection - Painted/Asphalt Coating
A00 - Tank Internal Protection - None

Tank Number:	005
Tank ID:	63808
Tank Status:	Closed - Removed
Material Name:	Closed - Removed
Capacity Gallons:	550
Install Date:	Not reported
Date Tank Closed:	06/01/2002
Registered:	True
Tank Location:	Underground
Tank Type:	Steel/carbon steel
Material Code:	0001
Common Name of Substance:	#2 Fuel Oil (On-Site Consumption)
Tightness Test Method:	NN
Date Test:	Not reported
Next Test Date:	Not reported
Pipe Model:	Not reported
Modified By:	TRANSLAT
Last Modified:	04/14/2017

Equipment Records:

D02 - Pipe Type - Galvanized Steel
F00 - Pipe External Protection - None
I04 - Overfill - Product Level Gauge (A/G)
J02 - Dispenser - Suction Dispenser
C02 - Pipe Location - Underground/On-ground
G00 - Tank Secondary Containment - None
H00 - Tank Leak Detection - None
B01 - Tank External Protection - Painted/Asphalt Coating
A00 - Tank Internal Protection - None

A9 WSW < 1/8 0.020 mi. 104 ft. | **NICKS UNION NEVINS AUTO REPR** | **EDR Hist Auto** | **1021767406**
301 NEVINS ST | **N/A**
BROOKLYN, NY 11217

Site 9 of 15 in cluster A

Relative: Lower
Actual: 11 ft.

EDR Hist Auto

Year:	Name:	Type:
1983	NICKS UNION NEVINS AUTO RP*	General Automotive Repair Shops
1985	NICKS UNION NEVINS AUTO RP*	General Automotive Repair Shops
1986	NICKS UNION NEVINS AUTO RP*	General Automotive Repair Shops
1987	NICKS UNION NEVINS AUTO RP*	General Automotive Repair Shops
1988	NICKS UNION NEVINS AUTO RP	General Automotive Repair Shops
1989	NICKS UNION NEVINS AUTO REPR	General Automotive Repair Shops
1990	NICKS UNION NEVINS AUTO REPR	General Automotive Repair Shops
1991	NICKS UNION NEVINS AUTO REPR	General Automotive Repair Shops
1992	NICKS UNION NEVINS AUTO REPR	General Automotive Repair Shops
1993	NICKS UNION NEVINS AUTO REPR	General Automotive Repair Shops
1994	NICKS UNION NEVINS AUTO REPR	General Automotive Repair Shops
1995	NICKS UNION NEVINS AUTO REPR	General Automotive Repair Shops
1996	NICKS UNION NEVINS AUTO REPR	General Automotive Repair Shops
1997	NICKS UNION NEVINS AUTO REPR	General Automotive Repair Shops
1998	NICKS UNION NEVINS AUTO REPR	General Automotive Repair Shops
1999	NICKS UNION NEVINS AUTO REPR	General Automotive Repair Shops
2000	NICKS AUTO REPAIR	General Automotive Repair Shops
2001	NICKS AUTO REPAIR	General Automotive Repair Shops
2001	NICHOLAS IANNETTI	Automotive Repair Shops, NEC
2002	NICHOLAS IANNETTI	Automotive Repair Shops, NEC
2002	NICKS AUTO REPAIR	General Automotive Repair Shops
2003	IANNETTI NICHOLAS	General Automotive Repair Shops
2004	IANNETTI NICHOLAS	General Automotive Repair Shops
2005	IANNETTI NICHOLAS	General Automotive Repair Shops
2006	IANNETTI NICHOLAS	General Automotive Repair Shops
2007	IANNETTI NICHOLAS	General Automotive Repair Shops
2008	IANNETTI NICHOLAS	General Automotive Repair Shops
2008	J AUTOMOTIVE TECHNOLOGY	Automotive Repair Shops, NEC
2014	ALBA AUTO REPAIRS	General Automotive Repair Shops

A10 SSE < 1/8 0.031 mi. 162 ft. | **585 UNION STREET** | **NY BROWNFIELDS** | **S127750710**
577-599 UNION STREET (AKA 586 SACKETT STREET) | **N/A**
BROOKLYN, NY 11217

Site 10 of 15 in cluster A

Relative: Higher
Actual: 15 ft.

BROWNFIELDS:

Name:	585 UNION STREET
Address:	577-599 UNION STREET (AKA 586 SACKETT STREET)
City,State,Zip:	BROOKLYN, NY 11217
Program:	BCP
Site Code:	619763
Acres:	0.770
HW Code:	C224329
SWIS:	2401
Town:	New York City
Record Added Date:	06/03/2021
Record Updated Date:	08/10/2021
Update By:	HMDUDEK
Site Description:	"Location: The site is situated in an urban area surrounded by commercial and residential properties. The site was initially

585 UNION STREET (Continued) **S127750710**

comprised of two (2) parcels (Block 433 and Lots 28 and 46), however, it should be noted that Lot 28 and Lot 46 have been merged as of March 29, 2021 and the site is now identified only as Lot 28. The subject property has a total footprint of approximately 33,550 square feet (SF). Site Features: The main site features are two (2) single-story warehouse buildings. Current Zoning and Land Use: The site is currently zoned for manufacturing (M1-2) and is located within the Gowanus Canal Corridor as well as the Red Hook-Gowanus Brownfield Opportunity Areas. The surrounding parcels are used for a combination of residential, commercial and light industrial/manufacturing purposes. Past Use of the Site: Historic Sanborn Fire Insurance maps indicate that as early as 1889, lot 28 was used as a timber yard and lot 46 contained a single building used as a paint shop. The 1938 map depicts water distilling on lot 46, and lot 28 was improved with the current warehouse structure which was utilized by the NY Fire Department as an automobile repair garage and by the Telegraph Department for storage. By 1950, lot 28 was used by the NY Fire Department Telegraph Bureau, and by 1982, the South Brooklyn Casket Company occupied the entire site. Site Geology and Hydrogeology: The ground surface within the site is generally flat and the elevation of the property is approximately +15 (NAVD-88) feet. During previous investigation activities, groundwater was encountered at depths ranging from 11 to 15 feet below ground surface (bgs). Based on United States Geological Survey (USGS) mapping, groundwater is inferred to flow to the west toward the Gowanus Canal, which is located approximately 800 feet west of the Site. The site is not located in the 100-year or 500-year flood zone, however, Federal Emergency Management Agency (FEMA) flood maps show that the site is located adjacent to the 500-year flood zone associated with the Gowanus Canal to the west. Based on observations made during soil boring activities, subsurface soil at the site consisted of urban fill, which was primarily comprised of slag, brick, and gravel in a brown medium-grained sand matrix. Urban fill was encountered at a depth interval from grade to 15 feet bgs throughout the majority of the site. Neither native material, nor bedrock was encountered during this investigation."

Env Problem:	"Information submitted with the BCP application regarding the environmental condition at the site are currently under review and will be revised as additional information becomes available."
Health Problem:	"Information submitted with the BCP application regarding the conditions at the site are currently under review and will be revised as additional information becomes available."
Dump:	Not reported
Structure:	Not reported
Lagoon:	Not reported
Landfill:	Not reported
Pond:	Not reported
Disp Start:	Not reported
Disp Term:	Not reported
Lat/Long:	Not reported
Dell:	Not reported
Record Add:	Not reported
Record Upd:	Not reported
Updated By:	Not reported
Own Op:	4
Sub Type:	NNN
Owner Name:	Harry Potone

585 UNION STREET (Continued) **S127750710**

Owner Company:	Milso Industries Corporation
Owner Address:	534 Union Street
Owner Addr2:	Not reported
Owner City,St,Zip:	Brooklyn, NY
Owner Country:	United States of America
Own Op:	1
Sub Type:	P03
Owner Name:	Philip Caporaso
Owner Company:	Gowanus Union Street LLC
Owner Address:	19 West 24th Street, 12th Floor
Owner Addr2:	Not reported
Owner City,St,Zip:	New York, NY 10010
Owner Country:	United States of America
Own Op:	6
Sub Type:	P03
Owner Name:	Philip Caporaso
Owner Company:	Gowanus Union Street LLC
Owner Address:	19 West 24th Street, 12th Floor
Owner Addr2:	Not reported
Owner City,St,Zip:	New York, NY 10010
Owner Country:	United States of America
Own Op:	Document Repository
Sub Type:	NNN
Owner Name:	Not reported
Owner Company:	Brooklyn Public Library-Pacific Branch
Owner Address:	25 Fourth Avenue at Pacific Street
Owner Addr2:	Not reported
Owner City,St,Zip:	Brooklyn, NY 11217
Owner Country:	United States of America
HW Code:	Not reported
Waste Type:	Not reported
Waste Quantity:	Not reported
Waste Code:	Not reported
Crossref ID:	Not reported
Cross Ref Type Code:	Not reported
Cross Ref Type:	Not reported
Record Added Date:	Not reported
Record Updated:	Not reported
Updated By:	Not reported

A11 **FULTON MUNICIPAL WORKS** **EDR MGP** **1008407890**
North **NEVINS, DEGRAW AND SACKETT STS.** **N/A**
< 1/8 **BROOKLYN, NY 11217**
0.036 mi.
189 ft. **Site 11 of 15 in cluster A**

Relative:
Lower

Actual:
10 ft.

Manufactured Gas Plants:

No additional information available

B12 SSW < 1/8 0.037 mi. 193 ft. | **473 PRESIDENT LLC - BCP SITE #C224318**
514 UNION ST
BROOKLYN, NY 11215

Site 1 of 14 in cluster B

RCRA-LQG | **1027099640**
NYR000253203

Relative: Higher

Actual: 12 ft.

RCRA-LQG:

Date Form Received by Agency:	20211101
Handler Name:	473 PRESIDENT LLC - BCP SITE #C224318
Handler Address:	514 UNION ST
Handler City,State,Zip:	BROOKLYN, NY 11215
EPA ID:	NYR000253203
Contact Name:	COLIN MCLEAN
Contact Address:	UNION ST
Contact City,State,Zip:	BROOKLYN, NY 11215
Contact Telephone:	646-828-3588
Contact Fax:	Not reported
Contact Email:	COLIN@AVERYHALLINVESTMENTS.COM
Contact Title:	AUTHORIZED SIGNATORY
EPA Region:	02
Land Type:	Private
Federal Waste Generator Description:	Large Quantity Generator
Non-Notifier:	Not reported
Biennial Report Cycle:	Not reported
Accessibility:	Not reported
Active Site Indicator:	Handler Activities
State District Owner:	NY
State District:	NYSDEC R2
Mailing Address:	E 12TH ST 7TH FLR
Mailing City,State,Zip:	NEW YORK, NY 10003
Owner Name:	473 PRESIDENT LLC
Owner Type:	Private
Operator Name:	473 PRESIDENT LLC
Operator Type:	Private
Short-Term Generator Activity:	Yes
Importer Activity:	No
Mixed Waste Generator:	No
Transporter Activity:	No
Transfer Facility Activity:	No
Recycler Activity with Storage:	No
Small Quantity On-Site Burner Exemption:	No
Smelting Melting and Refining Furnace Exemption:	No
Underground Injection Control:	No
Off-Site Waste Receipt:	No
Universal Waste Indicator:	No
Universal Waste Destination Facility:	No
Federal Universal Waste:	No
Active Site Fed-Reg Treatment Storage and Disposal Facility:	Not reported
Active Site Converter Treatment storage and Disposal Facility:	Not reported
Active Site State-Reg Treatment Storage and Disposal Facility:	Not reported
Active Site State-Reg Handler:	---
Federal Facility Indicator:	Not reported
Hazardous Secondary Material Indicator:	N
Sub-Part K Indicator:	Not reported
Commercial TSD Indicator:	No
Treatment Storage and Disposal Type:	Not reported
2018 GPRA Permit Baseline:	Not on the Baseline
2018 GPRA Renewals Baseline:	Not on the Baseline
Permit Renewals Workload Universe:	Not reported

473 PRESIDENT LLC - BCP SITE #C224318 (Continued) **1027099640**

Permit Workload Universe:	Not reported
Permit Progress Universe:	Not reported
Post-Closure Workload Universe:	Not reported
Closure Workload Universe:	Not reported
202 GPRA Corrective Action Baseline:	No
Corrective Action Workload Universe:	No
Subject to Corrective Action Universe:	No
Non-TSDFs Where RCRA CA has Been Imposed Universe:	No
TSDFs Potentially Subject to CA Under 3004 (u)/(v) Universe:	No
TSDFs Only Subject to CA under Discretionary Auth Universe:	No
Corrective Action Priority Ranking:	No NCAPS ranking
Environmental Control Indicator:	No
Institutional Control Indicator:	No
Human Exposure Controls Indicator:	N/A
Groundwater Controls Indicator:	N/A
Operating TSDF Universe:	Not reported
Full Enforcement Universe:	Not reported
Significant Non-Complier Universe:	No
Unaddressed Significant Non-Complier Universe:	No
Addressed Significant Non-Complier Universe:	No
Significant Non-Complier With a Compliance Schedule Universe:	No
Financial Assurance Required:	Not reported
Handler Date of Last Change:	20211105
Recognized Trader-Importer:	No
Recognized Trader-Exporter:	No
Importer of Spent Lead Acid Batteries:	No
Exporter of Spent Lead Acid Batteries:	No
Recycler Activity Without Storage:	No
Manifest Broker:	No
Sub-Part P Indicator:	No

Hazardous Waste Summary:

Waste Code:	D040
Waste Description:	TRICHLORETHYLENE
Waste Code:	F002
Waste Description:	THE FOLLOWING SPENT HALOGENATED SOLVENTS: TETRACHLOROETHYLENE, METHYLENE CHLORIDE, TRICHLOROETHYLENE, 1,1,1-TRICHLOROETHANE, CHLOROBENZENE, 1,1,2-TRICHLORO-1,2,2-TRIFLUOROETHANE, ORTHO-DICHLOROBENZENE, TRICHLOROFLUOROMETHANE, AND 1,1,2, TRICHLOROETHANE; ALL SPENT SOLVENT MIXTURES/BLENDS CONTAINING, BEFORE USE, A TOTAL OF TEN PERCENT OR MORE (BY VOLUME) OF ONE OR MORE OF THE ABOVE HALOGENATED SOLVENTS OR THOSE SOLVENTS LISTED IN F001, F004, AND F005; AND STILL BOTTOMS FROM THE RECOVERY OF THESE SPENT SOLVENTS AND SPENT SOLVENT MIXTURES.

Handler - Owner Operator:

Owner/Operator Indicator:	Owner
Owner/Operator Name:	473 PRESIDENT LLC
Legal Status:	Private
Date Became Current:	20190905
Date Ended Current:	Not reported
Owner/Operator Address:	51 E 12TH ST 7TH FLR
Owner/Operator City,State,Zip:	NEW YORK, NY 10003
Owner/Operator Telephone:	646-828-3588

473 PRESIDENT LLC - BCP SITE #C224318 (Continued) **1027099640**

Owner/Operator Telephone Ext: Not reported
Owner/Operator Fax: Not reported
Owner/Operator Email: JESSE@AVERYHALLINVESTMENTS.COM

Owner/Operator Indicator: Operator
Owner/Operator Name: 473 PRESIDENT LLC
Legal Status: Private
Date Became Current: 20190905
Date Ended Current: Not reported
Owner/Operator Address: 51 E 12TH ST 7TH FLR
Owner/Operator City,State,Zip: NEW YORK, NY 10003
Owner/Operator Telephone: 646-828-3588
Owner/Operator Telephone Ext: Not reported
Owner/Operator Fax: Not reported
Owner/Operator Email: JESSE@AVERYHALLINVESTMENTS.COM

Historic Generators:
Receive Date: 20211101
Handler Name: 473 PRESIDENT LLC - BCP SITE #C224318
Federal Waste Generator Description: Large Quantity Generator
State District Owner: NY
Large Quantity Handler of Universal Waste: No
Recognized Trader Importer: No
Recognized Trader Exporter: No
Spent Lead Acid Battery Importer: No
Spent Lead Acid Battery Exporter: No
Current Record: Yes
Non Storage Recycler Activity: No
Electronic Manifest Broker: No

List of NAICS Codes and Descriptions:
NAICS Code: 562910
NAICS Description: REMEDIATION SERVICES

Facility Has Received Notices of Violations:
Violations: No Violations Found

Evaluation Action Summary:
Evaluations: No Evaluations Found

B13 **514 UNION STREET** **NY BROWNFIELDS** **S127750694**
SSW **514 UNION STREET** **N/A**
< 1/8 **BROOKLYN, NY 11215**
0.037 mi.
193 ft. **Site 2 of 14 in cluster B**

Relative:
Higher

Actual:
12 ft.

BROWNFIELDS:
Name: 514 UNION STREET
Address: 514 UNION STREET
City,State,Zip: BROOKLYN, NY 11215
Program: BCP
Site Code: 615885
Acres: 0.390
HW Code: C224318
SWIS: 2401

514 UNION STREET (Continued) **S127750694**

Town: New York City
Record Added Date: 01/21/2021
Record Updated Date: 06/07/2021
Update By: AMSERVIS
Site Description: "Location: The approximately 0.39-acre site is located in an urban area in the Gowanus neighborhood of Brooklyn, New York, and consists of a one-story brick building occupied by the Royal Palms Shuffleboard Club. The site is located at 514 Union Street and is located at the northern portion of Brooklyn Borough Tax Block 440, Lot 12. The south-adjoining property (p/o Lot 1; formerly the southern portion of Lot 12) is in the New York State Department of Environmental Conservation (NYSDEC) Brownfield Cleanup Program (BCP) (BCP Site No. C224220). The east- and west-adjoining parcels are also in the NYSDEC BCP (BCP Site No. C224309). A lot merger application (RP-602 included) was approved by the New York City (NYC) Department of Finance (DOF) on 5 February 2020 to merge former Lots 1, 21, 23 to 26, 47, 48, and the portion of former Lot 12 that comprises BCP Site No. C224220 into new Lot 1. The property at 514 Union Street remained Lot 12. The site is located on the block bound by Union Street to the north, 3rd Street to the east, President Street to the south, and Nevins Street to the west. Surrounding properties include single- and multi-story buildings occupied by industrial, commercial and residential occupants. The Gowanus Canal (a National Priorities List [NPL] site) is located about 375 feet west of the site. Site Features: The site is improved with a one-story brick building occupied by The Royal Palms Shuffleboard Club. Current Zoning and Land Use: The site is located in an M1-2 manufacturing zoning district. M1 districts typically include light industrial uses, such as woodworking shops, repair shops, and wholesale and storage facilities. Offices, hotels and most retail uses are also permitted in M1 districts. The 30 January 2019 draft Gowanus zoning proposal by the NYC Department of City Planning (DCP), if approved, would rezone the site to a mixed-use district that permits residential uses (M1(3)/R7A). Past and Current Use of the Site: The site has been occupied by commercial and industrial facilities since as early as 1886. The site is currently occupied by The Royal Palms Shuffleboard Club. The historical and current site uses include: The Royal Palms Shuffleboard Club (2014 present); Manufacturing and Storage (1993 2007); Dolin Metal Manufacturing Co. (1969 1992); Coca-Cola Bottling Co. of NY (1938 1950); Albro J. Newton Co. Trim and Planning Mill (1904 1915); Kenyon and Newton Sash and Door Factory (1886). Site Geology and Hydrogeology: Soil and bedrock stratigraphy throughout Brooklyn typically consists of a layer of historic fill material that overlies glacial till, decomposed unconsolidated bedrock, and bedrock. The United State Geological Survey (USGS) Bedrock and Engineering Geologic Maps of New York County and Parts of Kings and Queens Counties, New York, and Parts of Bergen and Hudson Counties, New Jersey indicate the bedrock underlying the site is part of the Hartland Formation. The Hartland Formation is comprised of mica schist and quartz-feldspar granulite, with localized intrusions of granite and pegmatite. Based on a previous Langan geotechnical study, bedrock was encountered at about 200 feet below grade surface (bgs) at property located 250 feet northwest of the site. A subsurface investigation has not been conducted at the site, however, subsurface investigations have been conducted at adjoining sites, which now comprise Lot 1. The stratigraphy of the surrounding sites consists of historic fill material underlain by native soil generally

514 UNION STREET (Continued) **S127750694**

	characterized as fine- to medium-grained sand with varying amounts of silt, clay, and gravel. Historic fill material, characterized as unconsolidated, fine- to medium-grained sand with varying amounts of gravel, brick, coal, concrete, asphalt, coal ash, wood, glass, slag, organics, tar-like material, white ashy material, and silt, was encountered beneath the surface cover to depths ranging from about 6 to 14 feet bgs. Bedrock was not encountered. "
Env Problem:	"Information submitted with the BCP application regarding the environmental condition at the site are currently under review and will be revised as additional information becomes available."
Health Problem:	"Information submitted with the BCP application regarding the conditions at the site are currently under review and will be revised as additional information becomes available."
Dump:	Not reported
Structure:	Not reported
Lagoon:	Not reported
Landfill:	Not reported
Pond:	Not reported
Disp Start:	Not reported
Disp Term:	Not reported
Lat/Long:	Not reported
Dell:	Not reported
Record Add:	Not reported
Record Upd:	Not reported
Updated By:	Not reported
Own Op:	1
Sub Type:	E
Owner Name:	Jesse Wark
Owner Company:	473 President LLC
Owner Address:	c/o Avery Hall Investments
Owner Addr2:	51 East 12th Street, 7th Floor
Owner City,St,Zip:	New York, NY 10003
Owner Country:	United States of America
Own Op:	6
Sub Type:	P03
Owner Name:	Jesse Wark
Owner Company:	473 President LLC
Owner Address:	c/o Avery Hall Investments
Owner Addr2:	51 East 12th Street, 7th Floor
Owner City,St,Zip:	New York, NY 10003
Owner Country:	United States of America
Own Op:	Document Repository
Sub Type:	NNN
Owner Name:	Mike Racioppo
Owner Company:	Brooklyn Community Board 6
Owner Address:	250 Baltic Street
Owner Addr2:	Not reported
Owner City,St,Zip:	Brooklyn, NY 11201
Owner Country:	United States of America
Own Op:	Document Repository
Sub Type:	NNN
Owner Name:	John Leighton
Owner Company:	Brooklyn Public Library - Carroll Gardens Branch
Owner Address:	396 Clinton Street
Owner Addr2:	Not reported
Owner City,St,Zip:	Brooklyn, NY 12231
Owner Country:	United States of America

514 UNION STREET (Continued) **S127750694**

HW Code:	Not reported
Waste Type:	Not reported
Waste Quantity:	Not reported
Waste Code:	Not reported
Crossref ID:	Not reported
Cross Ref Type Code:	Not reported
Cross Ref Type:	Not reported
Record Added Date:	Not reported
Record Updated:	Not reported
Updated By:	Not reported

A14 **563 SACKETT STREET** **NY BROWNFIELDS** **S118141136**
East **563 SACKETT STREET** **N/A**
< 1/8 **BROOKLYN, NY 11215**
0.038 mi.
198 ft. **Site 12 of 15 in cluster A**

Relative:
Higher

Actual:
15 ft.

BROWNFIELDS:

Name:	563 SACKETT STREET
Address:	563 SACKETT STREET
City,State,Zip:	BROOKLYN, NY 11215
Program:	BCP
Site Code:	507650
Acres:	0.229
HW Code:	C224222
SWIS:	2401
Town:	New York City
Record Added Date:	05/08/2015
Record Updated Date:	06/08/2021
Update By:	DJEATON
Site Description:	"Location: The site is located at 563 Sackett Street in the Gowanus neighborhood of Brooklyn, Kings County, and is identified as Block 426 lot 44. The site is approximately 0.229 acres in size. Site Features: The site is developed with a large open shed, which is divided into two portions. A two-story structure consisting of stacked metal shipping containers is present at the northeast side of the site and is used for storage and office space by the site occupants. The remainder of the site consists of an unpaved yard that is used for general storage by the occupants. The majority of the eastern portion of the yard is covered with metal plates and the remainder of the yard consists primarily of exposed soil and gravel cover. Current Zoning and Land Use: The current zoning of the property is for commercial use. The eastern portion of the shed is occupied by Partner For You, a general commercial products (e.g., plastic bottles and aluminum cans) recycling facility, and the western portion of the shed is occupied by Brooklyn Truck & Equipment Repair, a vehicle and equipment repair operation. Historical Use: The site and surrounding area have been developed for residential, commercial and industrial uses since at least 1886. Historical site uses included Nolan Bro s Contractors (1904), a wagon builder (1915), a bottle storage facility (1938-1950), parking (1969 to 2007). Geology and Hydrogeology: The site lies at an average elevation of about 15 feet. The site is generally covered with paved roads, walkways and buildings. The built environment is generally underlain by fill material used for construction and development since the 1800's. The subsurface strata at the site consists of historic fill material characterized by loose silty sand with varying amounts of brick and concrete fragments, rubber, metal wire and coal fragments

563 SACKETT STREET (Continued) **S118141136**

extending to depths ranging from about 10 to 20 feet below grade surface. The historic fill material was underlain by alluvial deposits consisting of poorly sorted sands with gravel and marsh deposits, referred to as meadow mat, which consists of interbedded sands, clays and silts. Depth of groundwater was measured at 13.84 feet below grade surface in a monitoring well located in the center of 560 DeGraw Street and at 6.85 feet below grade surface in the southwestern corner of 560 DeGraw Street. The depth to groundwater was measured at 9 feet bgs within the former gasholder footprint. Groundwater elevation measurements recorded from monitoring wells across the former MGP site indicate that the shallow groundwater, on the east side of the Canal, generally flows westward toward the Gowanus Canal at high and low tide levels. "

Env Problem: "Nature and Extent of Contamination: The primary contaminants of concern at the site are Semi-Volatile Organic Compounds (SVOCs) and Metals. SVOCs include Benzo(a)pyrene, Benzo(b)fluoranthene, Benzo(k)fluoranthene and Chrysene. Metals include Arsenic, Barium, Cadmium, Copper, Lead and Mercury. The Volatile Organic Compound (VOC) Benzene was detected in one groundwater well. Soil: Contamination including SVOC and Metals were observed throughout the historic fill layer that exists at the site. The fill layer is generally present from grade to depths of approximately twenty feet below grade. The SVOCs Benzo(a)pyrene, Benzo(b)fluoranthene, Benzo(k)fluoranthene and Chrysene were detected at maximum concentrations of 22.7; 14.7; 16.1 and 14.5 parts per million (ppm), respectively. Their respective unrestricted use soil cleanup objectives are 1, 1, 0.8 and 1 ppm. The Metals Arsenic, Barium, Cadmium, Copper, Lead and Mercury were detected at maximum concentrations of 36.4; 679; 34.3; 1,240; 1,840; and 1.57 ppm respectively. Their respective unrestricted use soil cleanup objectives are 13; 350; 2.5; 50; 63 and 0.18 ppm. Groundwater: Limited groundwater contamination was observed. Benzene was detected in one on-site well at a concentration of 2.6 parts per billion (ppb). The ambient groundwater standard for Benzene is 1 ppb. The SVOC benzo(b)fluoranthene was detected in one well at 0.6 ppb, exceeding its ambient groundwater standard of 0.002 ppb. In addition, the Metals Manganese and Selenium were detected in groundwater at maximum concentrations of 1,000 and 13 ppb respectively. Their respective groundwater quality standards are 300 and 10 ppb. Soil and Sub-Slab Soil Vapor: Various petroleum related VOCs were detected in the soil vapor samples collected at the site. Tetrachloroethene was detected in a soil vapor sample at a concentration of 240 micrograms per cubic meter (ug/m^3). There is no standard for soil vapor concentrations. Special Resources Impacted or Threatened: None"

Health Problem: "Information submitted with the BCP application regarding the conditions at the site are currently under review and will be revised as additional information becomes available."

Dump: False
Structure: False
Lagoon: False
Landfill: False
Pond: False
Disp Start: Not reported
Disp Term: Not reported
Lat/Long: Not reported
Dell: Not reported
Record Add: 2015-05-14 08:50:00

563 SACKETT STREET (Continued) **S118141136**

Record Upd:	2015-05-14 08:50:00
Updated By:	SRHEIGEL
Own Op:	1
Sub Type:	06
Owner Name:	Not reported
Owner Company:	242 Nevins, Inc.
Owner Address:	444 Third Street
Owner Addr2:	Not reported
Owner City,St,Zip:	Brooklyn, NY 11215
Owner Country:	United States of America
Own Op:	6
Sub Type:	P03
Owner Name:	Marino Mazzei
Owner Company:	Bella Venezia, LLC
Owner Address:	242 Nevins Street
Owner Addr2:	Not reported
Owner City,St,Zip:	Brooklyn, NY 11217
Owner Country:	United States of America
Own Op:	Document Repository
Sub Type:	NNN
Owner Name:	Candace Vasquez
Owner Company:	Brooklyn Public Library - Pacific Branch
Owner Address:	25 4th Avenue
Owner Addr2:	Not reported
Owner City,St,Zip:	Brooklyn, NY 11217
Owner Country:	United States of America
HW Code:	Not reported
Waste Type:	Not reported
Waste Quantity:	Not reported
Waste Code:	Not reported
Crossref ID:	Not reported
Cross Ref Type Code:	Not reported
Cross Ref Type:	Not reported
Record Added Date:	Not reported
Record Updated:	Not reported
Updated By:	Not reported

A15 **CHATHAM CLEANERS INC** **EDR Hist Cleaner** **1019952788**
WNW **280 NEVINS ST** **N/A**
< 1/8 **BROOKLYN, NY 11217**
0.038 mi.
201 ft. **Site 13 of 15 in cluster A**

Relative: EDR Hist Cleaner
Lower

Actual:
9 ft.

Year:	Name:	Type:
1986	CHATHAM CLEANERS INC	Drycleaning Plants, Except Rugs
1987	CHATHAM CLEANERS INC	Drycleaning Plants, Except Rugs
1988	CHATHAM CLEANERS INC	Drycleaning Plants, Except Rugs
1989	CHATHAM CLEANERS INC	Drycleaning Plants, Except Rugs
1990	CHATHAM CLEANERS INC	Drycleaning Plants, Except Rugs
1991	CHATHAM CLEANERS INC	Drycleaning Plants, Except Rugs
1992	CHATHAM CLEANERS INC	Drycleaning Plants, Except Rugs
1993	CHATHAM CLEANERS INC	Drycleaning Plants, Except Rugs

A16 WNW < 1/8 0.038 mi. 201 ft. | **CHATHAM CLEANERS**
280 NEVINS ST
BROOKLYN, NY 11217 | **NY DRYCLEANERS** | **S110246186**
N/A

Site 14 of 15 in cluster A

Relative: Lower
Actual: 9 ft.

DRYCLEANERS:

Name:	CHATHAM CLEANERS
Address:	280 NEVINS ST
City,State,Zip:	BROOKLYN, NY 11217
Facility ID:	2-6103-00162
Phone Number:	NOT LISTED
Region:	Not reported
Registration Effective Date:	N/A
Inspection Date:	2008-04-09 00:00:00
Install Date:	94/09
Expiration Date:	Not reported
Removal Date:	Not reported
Drop Shop:	Not reported
Shutdown:	Y
Alternate Solvent:	Not reported
Current Business:	Not reported

A17 WNW < 1/8 0.038 mi. 201 ft. | **CHATHAM CLEANERS INC**
280 NEVINS STREET
BROOKLYN, NY 11217 | **RCRA NonGen / NLR**
ICIS
US AIRS
FINDS
ECHO
NY MANIFEST | **1000407106**
NYD981133747

Site 15 of 15 in cluster A

Relative: Lower
Actual: 9 ft.

RCRA NonGen / NLR:

Date Form Received by Agency:		20070101
Handler Name:	CHATHAM CLEANERS INC	
Handler Address:		280 NEVINS ST
Handler City,State,Zip:		BROOKLYN, NY 11217-3028
EPA ID:		NYD981133747
Contact Name:		Not reported
Contact Address:		NEVINS ST
Contact City,State,Zip:		BROOKLYN, NY 11217
Contact Telephone:		Not reported
Contact Fax:		Not reported
Contact Email:		Not reported
Contact Title:		Not reported
EPA Region:		02
Land Type:		Not reported
Federal Waste Generator Description:		Not a generator, verified
Non-Notifier:		Not reported
Biennial Report Cycle:		Not reported
Accessibility:		Not reported
Active Site Indicator:		Not reported
State District Owner:		NY
State District:		NYSDEC R2
Mailing Address:		NEVINS ST
Mailing City,State,Zip:		BROOKLYN, NY 11217
Owner Name:		OWNERNAME
Owner Type:		Private
Operator Name:		OWNERNAME
Operator Type:		Private
Short-Term Generator Activity:		No
Importer Activity:		No

CHATHAM CLEANERS INC (Continued) **1000407106**

Mixed Waste Generator:	No
Transporter Activity:	No
Transfer Facility Activity:	No
Recycler Activity with Storage:	No
Small Quantity On-Site Burner Exemption:	No
Smelting Melting and Refining Furnace Exemption:	No
Underground Injection Control:	No
Off-Site Waste Receipt:	No
Universal Waste Indicator:	No
Universal Waste Destination Facility:	No
Federal Universal Waste:	No
Active Site Fed-Reg Treatment Storage and Disposal Facility:	Not reported
Active Site Converter Treatment storage and Disposal Facility:	Not reported
Active Site State-Reg Treatment Storage and Disposal Facility:	Not reported
Active Site State-Reg Handler:	---
Federal Facility Indicator:	Not reported
Hazardous Secondary Material Indicator:	N
Sub-Part K Indicator:	Not reported
Commercial TSD Indicator:	No
Treatment Storage and Disposal Type:	Not reported
2018 GPRA Permit Baseline:	Not on the Baseline
2018 GPRA Renewals Baseline:	Not on the Baseline
Permit Renewals Workload Universe:	Not reported
Permit Workload Universe:	Not reported
Permit Progress Universe:	Not reported
Post-Closure Workload Universe:	Not reported
Closure Workload Universe:	Not reported
202 GPRA Corrective Action Baseline:	No
Corrective Action Workload Universe:	No
Subject to Corrective Action Universe:	No
Non-TSDFs Where RCRA CA has Been Imposed Universe:	No
TSDFs Potentially Subject to CA Under 3004 (u)/(v) Universe:	No
TSDFs Only Subject to CA under Discretionary Auth Universe:	No
Corrective Action Priority Ranking:	No NCAPS ranking
Environmental Control Indicator:	No
Institutional Control Indicator:	No
Human Exposure Controls Indicator:	N/A
Groundwater Controls Indicator:	N/A
Operating TSDF Universe:	Not reported
Full Enforcement Universe:	Not reported
Significant Non-Complier Universe:	No
Unaddressed Significant Non-Complier Universe:	No
Addressed Significant Non-Complier Universe:	No
Significant Non-Complier With a Compliance Schedule Universe:	No
Financial Assurance Required:	Not reported
Handler Date of Last Change:	20150414
Recognized Trader-Importer:	No
Recognized Trader-Exporter:	No
Importer of Spent Lead Acid Batteries:	No
Exporter of Spent Lead Acid Batteries:	No
Recycler Activity Without Storage:	No
Manifest Broker:	No
Sub-Part P Indicator:	No

Hazardous Waste Summary:
Waste Code: F002

CHATHAM CLEANERS INC (Continued) **1000407106**

Waste Description: THE FOLLOWING SPENT HALOGENATED SOLVENTS: TETRACHLOROETHYLENE, METHYLENE CHLORIDE, TRICHLOROETHYLENE, 1,1,1-TRICHLOROETHANE, CHLOROBENZENE, 1,1,2-TRICHLORO-1,2,2-TRIFLUOROETHANE, ORTHO-DICHLOROBENZENE, TRICHLOROFLUOROMETHANE, AND 1,1,2, TRICHLOROETHANE; ALL SPENT SOLVENT MIXTURES/BLENDS CONTAINING, BEFORE USE, A TOTAL OF TEN PERCENT OR MORE (BY VOLUME) OF ONE OR MORE OF THE ABOVE HALOGENATED SOLVENTS OR THOSE SOLVENTS LISTED IN F001, F004, AND F005; AND STILL BOTTOMS FROM THE RECOVERY OF THESE SPENT SOLVENTS AND SPENT SOLVENT MIXTURES.

Handler - Owner Operator:

Owner/Operator Indicator:	Operator
Owner/Operator Name:	OWNERNAME
Legal Status:	Private
Date Became Current:	Not reported
Date Ended Current:	Not reported
Owner/Operator Address:	NOT REQUIRED
Owner/Operator City,State,Zip:	NOT REQUIRED, WY 99999
Owner/Operator Telephone:	212-555-1212
Owner/Operator Telephone Ext:	Not reported
Owner/Operator Fax:	Not reported
Owner/Operator Email:	Not reported

Owner/Operator Indicator:	Owner
Owner/Operator Name:	OWNERNAME
Legal Status:	Private
Date Became Current:	Not reported
Date Ended Current:	Not reported
Owner/Operator Address:	NOT REQUIRED
Owner/Operator City,State,Zip:	NOT REQUIRED, WY 99999
Owner/Operator Telephone:	212-555-1212
Owner/Operator Telephone Ext:	Not reported
Owner/Operator Fax:	Not reported
Owner/Operator Email:	Not reported

Owner/Operator Indicator:	Owner
Owner/Operator Name:	OWNERNAME
Legal Status:	Private
Date Became Current:	Not reported
Date Ended Current:	Not reported
Owner/Operator Address:	NOT REQUIRED
Owner/Operator City,State,Zip:	NOT REQUIRED, WY 99999
Owner/Operator Telephone:	212-555-1212
Owner/Operator Telephone Ext:	Not reported
Owner/Operator Fax:	Not reported
Owner/Operator Email:	Not reported

Historic Generators:

Receive Date:	19990708
Handler Name: CHATHAM CLEANERS INC	
Federal Waste Generator Description:	Not a generator, verified
State District Owner:	NY
Large Quantity Handler of Universal Waste:	No
Recognized Trader Importer:	No
Recognized Trader Exporter:	No
Spent Lead Acid Battery Importer:	No

CHATHAM CLEANERS INC (Continued) **1000407106**

Spent Lead Acid Battery Exporter:	No
Current Record:	No
Non Storage Recycler Activity:	Not reported
Electronic Manifest Broker:	Not reported

Receive Date:	20060101
Handler Name: CHATHAM CLEANERS INC	
Federal Waste Generator Description:	Not a generator, verified
State District Owner:	NY
Large Quantity Handler of Universal Waste:	No
Recognized Trader Importer:	No
Recognized Trader Exporter:	No
Spent Lead Acid Battery Importer:	No
Spent Lead Acid Battery Exporter:	No
Current Record:	No
Non Storage Recycler Activity:	Not reported
Electronic Manifest Broker:	Not reported

Receive Date:	20070101
Handler Name: CHATHAM CLEANERS INC	
Federal Waste Generator Description:	Not a generator, verified
State District Owner:	NY
Large Quantity Handler of Universal Waste:	No
Recognized Trader Importer:	No
Recognized Trader Exporter:	No
Spent Lead Acid Battery Importer:	No
Spent Lead Acid Battery Exporter:	No
Current Record:	Yes
Non Storage Recycler Activity:	Not reported
Electronic Manifest Broker:	Not reported

Receive Date:	19850910
Handler Name: CHATHAM CLEANERS INC	
Federal Waste Generator Description:	Large Quantity Generator
State District Owner:	NY
Large Quantity Handler of Universal Waste:	No
Recognized Trader Importer:	No
Recognized Trader Exporter:	No
Spent Lead Acid Battery Importer:	No
Spent Lead Acid Battery Exporter:	No
Current Record:	No
Non Storage Recycler Activity:	Not reported
Electronic Manifest Broker:	Not reported

List of NAICS Codes and Descriptions:

NAICS Codes:	No NAICS Codes Found

Facility Has Received Notices of Violation:

Found Violation:	No
Agency Which Determined Violation:	Not reported
Violation Short Description:	Not reported
Date Violation was Determined:	Not reported
Actual Return to Compliance Date:	Not reported
Return to Compliance Qualifier:	Not reported
Violation Responsible Agency:	Not reported
Scheduled Compliance Date:	Not reported

CHATHAM CLEANERS INC (Continued) **1000407106**

Enforcement Identifier: Not reported
Date of Enforcement Action: Not reported
Enforcement Responsible Agency: Not reported
Enforcement Docket Number: Not reported
Enforcement Attorney: Not reported
Corrective Action Component: Not reported
Appeal Initiated Date: Not reported
Appeal Resolution Date: Not reported
Disposition Status Date: Not reported
Disposition Status: Not reported
Disposition Status Description: Not reported
Consent/Final Order Sequence Number:Not reported
Consent/Final Order Respondent Name: Not reported
Consent/Final Order Lead Agency: Not reported
Enforcement Type: Not reported
Enforcement Responsible Person: Not reported
Enforcement Responsible Sub-Organization: Not reported
SEP Sequence Number: Not reported
SEP Expenditure Amount: Not reported
SEP Scheduled Completion Date: Not reported
SEP Actual Date: Not reported
SEP Defaulted Date: Not reported
SEP Type: Not reported
SEP Type Description: Not reported
Proposed Amount: Not reported
Final Monetary Amount: Not reported
Paid Amount: Not reported
Final Count: Not reported
Final Amount: Not reported

Evaluation Action Summary:
Evaluation Date: 19941230
Evaluation Responsible Agency: EPA Contractor/Grantee
Found Violation: No
Evaluation Type Description: COMPLIANCE EVALUATION INSPECTION ON-SITE
Evaluation Responsible Person Identifier: R2TRC
Evaluation Responsible Sub-Organization: RCB
Actual Return to Compliance Date: Not reported
Scheduled Compliance Date: Not reported
Date of Request: Not reported
Date Response Received: Not reported
Request Agency: Not reported
Former Citation: Not reported

ICIS:
Enforcement Action ID: NY000A0000261030016200303
FRS ID: 110004399446
Action Name: CHATHAM CLEANERS INC 360470024600303
Facility Name: CHATHAM CLEANERS INC
Facility Address: 280 NEVINS ST
BROOKLYN, NY 112173028
Enforcement Action Type: Notice of Violation
Facility County: KINGS
Program System Acronym: AIR
Enforcement Action Forum Desc: Administrative - Informal

CHATHAM CLEANERS INC (Continued) **1000407106**

EA Type Code:	NOV
Facility SIC Code:	6514
Federal Facility ID:	Not reported
Latitude in Decimal Degrees:	40.679775
Longitude in Decimal Degrees:	-73.986981
Permit Type Desc:	Not reported
Program System Acronym:	NY0000002610300162
Facility NAICS Code:	531110
Tribal Land Code:	Not reported

US AIRS MINOR:

Envid:	1000407106
Region Code:	02
Programmatic ID:	AIR NY0000002610300162
Facility Registry ID:	110004399446
D and B Number:	Not reported
Primary SIC Code:	6514
NAICS Code:	531110
Default Air Classification Code:	MIN
Facility Type of Ownership Code:	POF
Air CMS Category Code:	Not reported
HPV Status:	Not reported

US AIRS MINOR:

Region Code:	02
Programmatic ID:	AIR NY0000002610300162
Facility Registry ID:	110004399446
Air Operating Status Code:	OPR
Default Air Classification Code:	MIN
Air Program:	MACT Standards (40 CFR Part 63)
Activity Date:	2009-06-12 00:00:00
Activity Status Date:	2009-06-12 00:00:00
Activity Group:	Enforcement Action
Activity Type:	Administrative - Informal
Activity Status:	Achieved

Region Code:	02
Programmatic ID:	AIR NY0000002610300162
Facility Registry ID:	110004399446
Air Operating Status Code:	OPR
Default Air Classification Code:	MIN
Air Program:	State Implementation Plan for National Primary and Secondary Ambient Air Quality Standards
Activity Date:	1988-04-28 00:00:00
Activity Status Date:	Not reported
Activity Group:	Compliance Monitoring
Activity Type:	Inspection/Evaluation
Activity Status:	Not reported

Region Code:	02
Programmatic ID:	AIR NY0000002610300162
Facility Registry ID:	110004399446
Air Operating Status Code:	OPR
Default Air Classification Code:	MIN
Air Program:	State Implementation Plan for National Primary and Secondary Ambient Air Quality Standards
Activity Date:	1989-02-02 00:00:00
Activity Status Date:	Not reported

CHATHAM CLEANERS INC (Continued) **1000407106**

Activity Group: Compliance Monitoring
Activity Type: Inspection/Evaluation
Activity Status: Not reported

FINDS:
Registry ID: 110004399446

Click Here:

Environmental Interest/Information System:
AFS (Aerometric Information Retrieval System (AIRS) Facility Subsystem) replaces the former Compliance Data System (CDS), the National Emission Data System (NEDS), and the Storage and Retrieval of Aerometric Data (SAROAD). AIRS is the national repository for information concerning airborne pollution in the United States. AFS is used to track emissions and compliance data from industrial plants. AFS data are utilized by states to prepare State Implementation Plans to comply with regulatory programs and by EPA as an input for the estimation of total national emissions. AFS is undergoing a major redesign to support facility operating permits required under Title V of the Clean Air Act.
RCRAInfo is a national information system that supports the Resource Conservation and Recovery Act (RCRA) program through the tracking of events and activities related to facilities that generate, transport, and treat, store, or dispose of hazardous waste. RCRAInfo allows RCRA program staff to track the notification, permit, compliance, and corrective action activities required under RCRA.
FIS (New York - Facility Information System) is New York's Department of Environmental Conservation (DEC) information system for tracking environmental facility information found across the State.
AIR MINOR

Click this hyperlink while viewing on your computer to access additional FINDS: detail in the EDR Site Report.

ECHO:
Envid: 1000407106
Registry ID: 110004399446
DFR URL: http://echo.epa.gov/detailed-facility-report?fid=110004399446
Name: CHATHAM CLEANERS INC
Address: 280 NEVINS STREET
City,State,Zip: BROOKLYN, NY 11217

NY MANIFEST:
Name: CHATHAM CLNRS
Address: 280 NEVINS ST
City,State,Zip: BROOKLYN, NY 11217-3028
Country: USA
EPA ID: NYD981133747
Facility Status: Not reported
Location Address 1: 280 NEVINS ST
Code: BP
Location Address 2: Not reported
Total Tanks: Not reported
Location City: BROOKLYN
Location State: NY

CHATHAM CLEANERS INC (Continued) **1000407106**

Location Zip:	11217
Location Zip 4:	Not reported

NY MANIFEST:

EPAID:	NYD981133747
Mailing Name:	CHATHAM CLNRS
Mailing Contact:	BORIS WEISS
Mailing Address 1:	280 NEVINS STREET
Mailing Address 2:	Not reported
Mailing City:	BROOKLYN
Mailing State:	NY
Mailing Zip:	11217
Mailing Zip 4:	Not reported
Mailing Country:	USA
Mailing Phone:	7188346060

C18 **MATTHEWS INTERNATIONAL CASKET DIV** **RCRA NonGen / NLR** **1018158807**
SE **585 UNION ST** **NYN008027997**
< 1/8 **BROOKLYN, NY 11215**
0.044 mi.
233 ft. **Site 1 of 11 in cluster C**

Relative:
Higher

Actual:
15 ft.

RCRA NonGen / NLR:

Date Form Received by Agency:	20150811
Handler Name:	MATTHEWS INTERNATIONAL CASKET DIV
Handler Address:	585 UNION ST
Handler City,State,Zip:	BROOKLYN, NY 11215
EPA ID:	NYN008027997
Contact Name:	CHRISTOPHER ZANETAKOS
Contact Address:	UNION ST
Contact City,State,Zip:	BROOKLYN, NY 11215
Contact Telephone:	718-852-6606
Contact Fax:	Not reported
Contact Email:	Not reported
Contact Title:	MGR
EPA Region:	02
Land Type:	Private
Federal Waste Generator Description:	Not a generator, verified
Non-Notifier:	Not reported
Biennial Report Cycle:	Not reported
Accessibility:	Not reported
Active Site Indicator:	Not reported
State District Owner:	NY
State District:	NYSDEC R2
Mailing Address:	UNION ST
Mailing City,State,Zip:	BROOKLYN, NY 11215
Owner Name:	Not reported
Owner Type:	Not reported
Operator Name:	Not reported
Operator Type:	Not reported
Short-Term Generator Activity:	No
Importer Activity:	No
Mixed Waste Generator:	No
Transporter Activity:	No
Transfer Facility Activity:	No
Recycler Activity with Storage:	No
Small Quantity On-Site Burner Exemption:	No

MATTHEWS INTERNATIONAL CASKET DIV (Continued) **1018158807**

Smelting Melting and Refining Furnace Exemption:	No
Underground Injection Control:	No
Off-Site Waste Receipt:	No
Universal Waste Indicator:	No
Universal Waste Destination Facility:	No
Federal Universal Waste:	No
Active Site Fed-Reg Treatment Storage and Disposal Facility:	Not reported
Active Site Converter Treatment storage and Disposal Facility:	Not reported
Active Site State-Reg Treatment Storage and Disposal Facility:	Not reported
Active Site State-Reg Handler:	---
Federal Facility Indicator:	Not reported
Hazardous Secondary Material Indicator:	NN
Sub-Part K Indicator:	Not reported
Commercial TSD Indicator:	No
Treatment Storage and Disposal Type:	Not reported
2018 GPRA Permit Baseline:	Not on the Baseline
2018 GPRA Renewals Baseline:	Not on the Baseline
Permit Renewals Workload Universe:	Not reported
Permit Workload Universe:	Not reported
Permit Progress Universe:	Not reported
Post-Closure Workload Universe:	Not reported
Closure Workload Universe:	Not reported
202 GPRA Corrective Action Baseline:	No
Corrective Action Workload Universe:	No
Subject to Corrective Action Universe:	No
Non-TSDFs Where RCRA CA has Been Imposed Universe:	No
TSDFs Potentially Subject to CA Under 3004 (u)/(v) Universe:	No
TSDFs Only Subject to CA under Discretionary Auth Universe:	No
Corrective Action Priority Ranking:	No NCAPS ranking
Environmental Control Indicator:	No
Institutional Control Indicator:	No
Human Exposure Controls Indicator:	N/A
Groundwater Controls Indicator:	N/A
Operating TSDF Universe:	Not reported
Full Enforcement Universe:	Not reported
Significant Non-Complier Universe:	No
Unaddressed Significant Non-Complier Universe:	No
Addressed Significant Non-Complier Universe:	No
Significant Non-Complier With a Compliance Schedule Universe:	No
Financial Assurance Required:	Not reported
Handler Date of Last Change:	20150811
Recognized Trader-Importer:	No
Recognized Trader-Exporter:	No
Importer of Spent Lead Acid Batteries:	No
Exporter of Spent Lead Acid Batteries:	No
Recycler Activity Without Storage:	Not reported
Manifest Broker:	Not reported
Sub-Part P Indicator:	No

Historic Generators:

Receive Date:	20150811
Handler Name:	MATTHEWS INTERNATIONAL CASKET DIV
Federal Waste Generator Description:	Not a generator, verified
State District Owner:	NY
Large Quantity Handler of Universal Waste:	No
Recognized Trader Importer:	No

MATTHEWS INTERNATIONAL CASKET DIV (Continued) **1018158807**

Recognized Trader Exporter:	No
Spent Lead Acid Battery Importer:	No
Spent Lead Acid Battery Exporter:	No
Current Record:	Yes
Non Storage Recycler Activity:	Not reported
Electronic Manifest Broker:	Not reported

List of NAICS Codes and Descriptions:

NAICS Codes:	No NAICS Codes Found

Facility Has Received Notices of Violation:

Found Violation:	No
Agency Which Determined Violation:	Not reported
Violation Short Description:	Not reported
Date Violation was Determined:	Not reported
Actual Return to Compliance Date:	Not reported
Return to Compliance Qualifier:	Not reported
Violation Responsible Agency:	Not reported
Scheduled Compliance Date:	Not reported
Enforcement Identifier:	Not reported
Date of Enforcement Action:	Not reported
Enforcement Responsible Agency:	Not reported
Enforcement Docket Number:	Not reported
Enforcement Attorney:	Not reported
Corrective Action Component:	Not reported
Appeal Initiated Date:	Not reported
Appeal Resolution Date:	Not reported
Disposition Status Date:	Not reported
Disposition Status:	Not reported
Disposition Status Description:	Not reported
Consent/Final Order Sequence Number:	Not reported
Consent/Final Order Respondent Name:	Not reported
Consent/Final Order Lead Agency:	Not reported
Enforcement Type:	Not reported
Enforcement Responsible Person:	Not reported
Enforcement Responsible Sub-Organization:	Not reported
SEP Sequence Number:	Not reported
SEP Expenditure Amount:	Not reported
SEP Scheduled Completion Date:	Not reported
SEP Actual Date:	Not reported
SEP Defaulted Date:	Not reported
SEP Type:	Not reported
SEP Type Description:	Not reported
Proposed Amount:	Not reported
Final Monetary Amount:	Not reported
Paid Amount:	Not reported
Final Count:	Not reported
Final Amount:	Not reported

Evaluation Action Summary:

Evaluation Date:	20150806
Evaluation Responsible Agency:	EPA
Found Violation:	No
Evaluation Type Description:	COMPLIANCE EVALUATION INSPECTION ON-SITE
Evaluation Responsible Person Identifier:	R2STP
Evaluation Responsible Sub-Organization:	RCB

MATTHEWS INTERNATIONAL CASKET DIV (Continued) **1018158807**

Actual Return to Compliance Date:	Not reported
Scheduled Compliance Date:	Not reported
Date of Request:	Not reported
Date Response Received:	Not reported
Request Agency:	Not reported
Former Citation:	Not reported

C19 **COMMERCIAL** **NY Spills** **S127480406**
SE **585 UNION STREET** **N/A**
< 1/8 **BROOKLYN, NY**
0.044 mi.
233 ft. **Site 2 of 11 in cluster C**

Relative:
Higher

Actual:
15 ft.

SPILLS:

Name:	COMMERCIAL
Address:	585 UNION STREET
City,State,Zip:	BROOKLYN, NY
Spill Number/Closed Date:	2009932 / Not Reported
Facility ID:	2009932
Facility Type:	ER
DER Facility ID:	564758
Site ID:	616950
DEC Region:	2
Spill Cause:	Unknown
Spill Class:	D4
SWIS:	2401
Spill Date:	2021-02-09
Investigator:	NTFREEMA
Referred To:	Not reported
Reported to Dept:	2021-03-09
CID:	Not reported
Water Affected:	Not reported
Spill Source:	Commercial/Industrial
Spill Notifier:	Other
Cleanup Ceased:	Not reported
Cleanup Meets Std:	False
Last Inspection:	Not reported
Recommended Penalty:	False
UST Trust:	False
Remediation Phase:	1
Date Entered In Computer:	2021-03-09
Spill Record Last Update:	2021-12-22
Spiller Name:	Not reported
Spiller Company:	UNKNOWN
Spiller Address:	Not reported
Spiller Company:	999
Contact Name:	ROBERT DWYER
DEC Memo:	"3/3/2021- DEC Piper spoke with consultant. Site had several investigations done in recent years and found low level soil and groundwater contamination. Owner is looking to enter the VCP program and has already hada pre-application meeting with DEC. Application has not been submitted though will be shortly. Site will have to adhere to spills requirements if not accepted. Report to be sent to DEC Piper and DEC Kim for review. 12/21/2021- email sent to and received by consultant. site entered VCP program c224329, managed by Nathan Freeman in Albany. Spill transferred to Nathan for follow up and closure."

COMMERCIAL (Continued) **S127480406**

Remarks: "soil and ground water affect by historic spill. Phase two investigation was reason for the dig, this is for potential redevelopment of the site, clean-up pending."

All Materials:

Site ID:	616950
Operable Unit ID:	1364087
Operable Unit:	01
Material ID:	2376454
Material Code:	0063A
Material Name:	unknown hazardous material
Case No.:	Not reported
Material FA:	Hazardous Material
Quantity:	Not reported
Units:	Not reported
Recovered:	Not reported
Oxygenate:	Not reported

D20 **543 UNION STREET** **NY AST** **A100292514**
West **543 UNION STREET** **N/A**
< 1/8 **BROOKLYN, NY 11215**
0.046 mi.
244 ft. **Site 1 of 4 in cluster D**

Relative:
Lower

Actual:
10 ft.

AST:

Name:	543 UNION STREET
Address:	543 UNION STREET
City,State,Zip:	BROOKLYN, NY 11215
Region:	STATE
DEC Region:	2
Site Status:	Active
Facility Id:	2-608359
Program Type:	PBS
UTM X:	585573.72225
UTM Y:	4503636.85661
Expiration Date:	04/21/2025
Site Type:	Other

Affiliation Records:

Site Id:	30211
Affiliation Type:	Mail Contact
Company Name:	GOLDIN MANAGEMENT INC.
Contact Type:	Not reported
Contact Name:	DEREK BUPP / PROPERTY MANAGER
Address1:	258TH AVENUE
Address2:	Not reported
City:	BROOKLYN
State:	NY
Zip Code:	11217
Country Code:	001
Phone:	(718) 230-2600
EMail:	DEREK@GOLDINMGMT.COM
Fax Number:	Not reported
Modified By:	JSMACRI
Date Last Modified:	2020-03-09

Site Id:	30211
Affiliation Type:	Facility Operator

543 UNION STREET (Continued) **A100292514**

Company Name:	543 UNION STREET
Contact Type:	Not reported
Contact Name:	DEREK BUPP/PROPERTY MGR.
Address1:	Not reported
Address2:	Not reported
City:	Not reported
State:	NN
Zip Code:	Not reported
Country Code:	001
Phone:	(718) 422-1070
EMail:	Not reported
Fax Number:	Not reported
Modified By:	dxliving
Date Last Modified:	2008-11-04

Site Id:	30211
Affiliation Type:	Emergency Contact
Company Name:	543 UNION STREET CONDOMINIUM
Contact Type:	Not reported
Contact Name:	DEREK BUPP/PROPERTY MGR.
Address1:	Not reported
Address2:	Not reported
City:	Not reported
State:	NN
Zip Code:	Not reported
Country Code:	999
Phone:	(718) 230-2600
EMail:	Not reported
Fax Number:	Not reported
Modified By:	JSMACRI
Date Last Modified:	2020-03-09

Site Id:	30211
Affiliation Type:	Facility Owner
Company Name:	543 UNION STREET CONDOMINIUM
Contact Type:	PROPERTY MANAGER
Contact Name:	DEREK BUPP
Address1:	C/O GOLDING MANAGEMNET
Address2:	258TH AVENUE
City:	BROOKLYN
State:	NY
Zip Code:	11217
Country Code:	001
Phone:	(718) 230-2600
EMail:	Not reported
Fax Number:	Not reported
Modified By:	JSMACRI
Date Last Modified:	2020-03-09

Tank Info:

Tank Number:	001
Tank Id:	65076
Material Code:	0001
Common Name of Substance:	#2 Fuel Oil (On-Site Consumption)

543 UNION STREET (Continued) **A100292514**

Equipment Records:

I05 - Overfill - Vent Whistle
J02 - Dispenser - Suction Dispenser
F00 - Pipe External Protection - None
L09 - Piping Leak Detection - Exempt Suction Piping
E00 - Piping Secondary Containment - None
G03 - Tank Secondary Containment - Vault (w/o access)
H00 - Tank Leak Detection - None
K00 - Spill Prevention - None
D01 - Pipe Type - Steel/Carbon Steel/Iron
A00 - Tank Internal Protection - None
B01 - Tank External Protection - Painted/Asphalt Coating
C01 - Pipe Location - Aboveground

Tank Location:	Aboveground - contact with soil.... Tank bottom rests on soil, allowing no visual inspection.
Tank Type:	Steel/Carbon Steel/Iron
Tank Status:	In Service
Pipe Model:	Not reported
Install Date:	04/21/2005
Capacity Gallons:	3000
Tightness Test Method:	NN
Date Test:	Not reported
Next Test Date:	Not reported
Date Tank Closed:	Not reported
Register:	True
Modified By:	JSMACRI
Last Modified:	03/09/2020
Material Name:	#2 fuel oil (on-site consumption)

E21
NNW
< 1/8
0.049 mi.
260 ft.

ADMIRAL METALS **NY AST** **U000408644**
270 NEVINS STREET **N/A**
BROOKLYN, NY 11217

Site 1 of 14 in cluster E

Relative:
Lower

Actual:
6 ft.

AST:

Name:	ADMIRAL METALS
Address:	270 NEVINS STREET
City,State,Zip:	BROOKLYN, NY 11217
Region:	STATE
DEC Region:	2
Site Status:	Unregulated/Closed
Facility Id:	2-483001
Program Type:	PBS
UTM X:	585655.86997
UTM Y:	4503711.69316
Expiration Date:	N/A
Site Type:	Manufacturing (Other than Chemical)/Processing

Affiliation Records:

Site Id:	21664
Affiliation Type:	Facility Owner
Company Name:	NEVINS CANAL CORP
Contact Type:	VICE PRES.
Contact Name:	HERBERT CHAVES
Address1:	116 JOHN STREET, ROOM 312
Address2:	Not reported
City:	NEW YORK

ADMIRAL METALS (Continued) **U000408644**

State:	NY
Zip Code:	10038
Country Code:	001
Phone:	(212) 349-5618
EMail:	Not reported
Fax Number:	Not reported
Modified By:	KXTANG
Date Last Modified:	2005-08-31

Site Id:	21664
Affiliation Type:	Mail Contact
Company Name:	NEVINS CANAL CORPORATION
Contact Type:	Not reported
Contact Name:	HERBERT CHAVES
Address1:	116 JOHN STREET, ROOM 312
Address2:	Not reported
City:	NEW YORK
State:	NY
Zip Code:	10038
Country Code:	001
Phone:	(212) 349-5618
EMail:	Not reported
Fax Number:	Not reported
Modified By:	KXTANG
Date Last Modified:	2005-08-31

Site Id:	21664
Affiliation Type:	Facility Operator
Company Name:	ADMIRAL METALS
Contact Type:	Not reported
Contact Name:	TOM FAILLA
Address1:	Not reported
Address2:	Not reported
City:	Not reported
State:	NN
Zip Code:	Not reported
Country Code:	001
Phone:	(718) 858-2808
EMail:	Not reported
Fax Number:	Not reported
Modified By:	TRANSLAT
Date Last Modified:	2004-03-04

Site Id:	21664
Affiliation Type:	Emergency Contact
Company Name:	NEVINS CANAL CORP
Contact Type:	Not reported
Contact Name:	HERBERT CHAVES
Address1:	Not reported
Address2:	Not reported
City:	Not reported
State:	NN
Zip Code:	Not reported
Country Code:	001
Phone:	(212) 349-5618
EMail:	Not reported
Fax Number:	Not reported

ADMIRAL METALS (Continued) **U000408644**

Modified By: TRANSLAT
Date Last Modified: 2004-03-04

Tank Info:

Tank Number: 002
Tank Id: 55194
Material Code: 0001
Common Name of Substance: #2 Fuel Oil (On-Site Consumption)

Equipment Records:

H00 - Tank Leak Detection - None
L09 - Piping Leak Detection - Exempt Suction Piping
G03 - Tank Secondary Containment - Vault (w/o access)
A00 - Tank Internal Protection - None
B01 - Tank External Protection - Painted/Asphalt Coating
D01 - Pipe Type - Steel/Carbon Steel/Iron
I04 - Overfill - Product Level Gauge (A/G)
C01 - Pipe Location - Aboveground
J02 - Dispenser - Suction Dispenser
F00 - Pipe External Protection - None
I05 - Overfill - Vent Whistle

Tank Location: Aboveground - contact with soil.... Tank bottom rests on soil, allowing no visual inspection.
Tank Type: Steel/Carbon Steel/Iron
Tank Status: Closed - Removed
Pipe Model: Not reported
Install Date: 08/01/1998
Capacity Gallons: 5000
Tightness Test Method: NN
Date Test: Not reported
Next Test Date: Not reported
Date Tank Closed: 10/15/2010
Register: True
Modified By: NRLOMBAR
Last Modified: 04/14/2017
Material Name: #2 fuel oil (on-site consumption)

E22 NNW < 1/8 0.049 mi. 260 ft. **ADMIRAL METALS** **NY UST** **1000551031**
270 NEVINS STREET **N/A**
BROOKLYN, NY 11217

Site 2 of 14 in cluster E

Relative: Lower
Actual: 6 ft.

UST:
Name: ADMIRAL METALS
Address: 270 NEVINS STREET
City,State,Zip: BROOKLYN, NY 11217
Id/Status: 2-483001 / Unregulated/Closed
Program Type: PBS
Region: STATE
DEC Region: 2
Expiration Date: N/A
UTM X: 585655.86997
UTM Y: 4503711.69316
Site Type: Manufacturing (Other than Chemical)/Processing

ADMIRAL METALS (Continued) **1000551031**

Affiliation Records:

Site Id:	21664
Affiliation Type:	Facility Owner
Company Name:	NEVINS CANAL CORP
Contact Type:	VICE PRES.
Contact Name:	HERBERT CHAVES
Address1:	116 JOHN STREET, ROOM 312
Address2:	Not reported
City:	NEW YORK
State:	NY
Zip Code:	10038
Country Code:	001
Phone:	(212) 349-5618
EMail:	Not reported
Fax Number:	Not reported
Modified By:	KXTANG
Date Last Modified:	2005-08-31

Site Id:	21664
Affiliation Type:	Mail Contact
Company Name:	NEVINS CANAL CORPORATION
Contact Type:	Not reported
Contact Name:	HERBERT CHAVES
Address1:	116 JOHN STREET, ROOM 312
Address2:	Not reported
City:	NEW YORK
State:	NY
Zip Code:	10038
Country Code:	001
Phone:	(212) 349-5618
EMail:	Not reported
Fax Number:	Not reported
Modified By:	KXTANG
Date Last Modified:	2005-08-31

Site Id:	21664
Affiliation Type:	Facility Operator
Company Name:	ADMIRAL METALS
Contact Type:	Not reported
Contact Name:	TOM FAILLA
Address1:	Not reported
Address2:	Not reported
City:	Not reported
State:	NN
Zip Code:	Not reported
Country Code:	001
Phone:	(718) 858-2808
EMail:	Not reported
Fax Number:	Not reported
Modified By:	TRANSLAT
Date Last Modified:	2004-03-04

Site Id:	21664
Affiliation Type:	Emergency Contact
Company Name:	NEVINS CANAL CORP
Contact Type:	Not reported
Contact Name:	HERBERT CHAVES

ADMIRAL METALS (Continued) **1000551031**

Address1:	Not reported
Address2:	Not reported
City:	Not reported
State:	NN
Zip Code:	Not reported
Country Code:	001
Phone:	(212) 349-5618
EMail:	Not reported
Fax Number:	Not reported
Modified By:	TRANSLAT
Date Last Modified:	2004-03-04

Tank Info:

Tank Number:	001
Tank ID:	32305
Tank Status:	Closed - Removed
Material Name:	Closed - Removed
Capacity Gallons:	5000
Install Date:	Not reported
Date Tank Closed:	08/01/1998
Registered:	True
Tank Location:	Underground
Tank Type:	Steel/carbon steel
Material Code:	0001
Common Name of Substance:	#2 Fuel Oil (On-Site Consumption)
Tightness Test Method:	03
Date Test:	10/01/1990
Next Test Date:	Not reported
Pipe Model:	Not reported
Modified By:	TRANSLAT
Last Modified:	04/14/2017

Equipment Records:

H00 - Tank Leak Detection - None
I00 - Overfill - None
A00 - Tank Internal Protection - None
D01 - Pipe Type - Steel/Carbon Steel/Iron
J02 - Dispenser - Suction Dispenser
G00 - Tank Secondary Containment - None
B00 - Tank External Protection - None
C00 - Pipe Location - No Piping
F00 - Pipe External Protection - None

Tank Number:	001
Tank ID:	33421
Tank Status:	Closed - In Place
Material Name:	Closed - In Place
Capacity Gallons:	550
Install Date:	Not reported
Date Tank Closed:	04/01/1993
Registered:	True
Tank Location:	Underground
Tank Type:	Steel/carbon steel
Material Code:	0008

ADMIRAL METALS (Continued) **1000551031**

Common Name of Substance: Diesel

Tightness Test Method: NN
Date Test: Not reported
Next Test Date: Not reported
Pipe Model: Not reported
Modified By: TRANSLAT
Last Modified: 04/14/2017

Equipment Records:

H00 - Tank Leak Detection - None
A00 - Tank Internal Protection - None
D02 - Pipe Type - Galvanized Steel
F00 - Pipe External Protection - None
B00 - Tank External Protection - None
C00 - Pipe Location - No Piping
G00 - Tank Secondary Containment - None
J02 - Dispenser - Suction Dispenser
I04 - Overfill - Product Level Gauge (A/G)

Tank Number: 002
Tank ID: 33422
Tank Status: Closed - In Place
Material Name: Closed - In Place
Capacity Gallons: 550
Install Date: Not reported
Date Tank Closed: 04/01/1993
Registered: True
Tank Location: Underground
Tank Type: Steel/carbon steel
Material Code: 0008
Common Name of Substance: Diesel

Tightness Test Method: NN
Date Test: Not reported
Next Test Date: Not reported
Pipe Model: Not reported
Modified By: TRANSLAT
Last Modified: 04/14/2017

Equipment Records:

G00 - Tank Secondary Containment - None
J02 - Dispenser - Suction Dispenser
H00 - Tank Leak Detection - None
B00 - Tank External Protection - None
C00 - Pipe Location - No Piping
D02 - Pipe Type - Galvanized Steel
F00 - Pipe External Protection - None
I04 - Overfill - Product Level Gauge (A/G)
A00 - Tank Internal Protection - None

Tank Number: 003
Tank ID: 33423
Tank Status: Closed - In Place
Material Name: Closed - In Place
Capacity Gallons: 550

ADMIRAL METALS (Continued) **1000551031**

Install Date:	Not reported
Date Tank Closed:	04/01/1993
Registered:	True
Tank Location:	Underground
Tank Type:	Steel/carbon steel
Material Code:	0009
Common Name of Substance:	Gasoline
Tightness Test Method:	NN
Date Test:	Not reported
Next Test Date:	Not reported
Pipe Model:	Not reported
Modified By:	TRANSLAT
Last Modified:	04/14/2017

Equipment Records:

A00 - Tank Internal Protection - None
B00 - Tank External Protection - None
C00 - Pipe Location - No Piping
D02 - Pipe Type - Galvanized Steel
F00 - Pipe External Protection - None
G00 - Tank Secondary Containment - None
J02 - Dispenser - Suction Dispenser
H00 - Tank Leak Detection - None
I04 - Overfill - Product Level Gauge (A/G)

Affiliation Records:

Site Id:	17182
Affiliation Type:	Facility Owner
Company Name:	NEVINS CANAL CORP
Contact Type:	Not reported
Contact Name:	Not reported
Address1:	116 JOHN ST RM 312
Address2:	Not reported
City:	NEW YORK
State:	NY
Zip Code:	10038
Country Code:	001
Phone:	(212) 349-5618
EMail:	Not reported
Fax Number:	Not reported
Modified By:	CGFREEDM
Date Last Modified:	2004-12-15
Site Id:	17182
Affiliation Type:	Mail Contact
Company Name:	NEVINS CANAL CORP
Contact Type:	Not reported
Contact Name:	Not reported
Address1:	116 JOHN ST RM 312
Address2:	Not reported
City:	NEW YORK
State:	NY
Zip Code:	10038
Country Code:	001
Phone:	(212) 349-5618
EMail:	Not reported

ADMIRAL METALS (Continued) **1000551031**

Fax Number:	Not reported
Modified By:	CGFREEDM
Date Last Modified:	2004-12-15

Site Id:	17182
Affiliation Type:	Facility Operator
Company Name:	T E CONKLIN BRASS&COPPER CO,IN
Contact Type:	Not reported
Contact Name:	T E CONKLIN BRASS&COPPER CO,IN
Address1:	Not reported
Address2:	Not reported
City:	Not reported
State:	NN
Zip Code:	Not reported
Country Code:	001
Phone:	(718) 643-6360
EMail:	Not reported
Fax Number:	Not reported
Modified By:	TRANSLAT
Date Last Modified:	2004-03-04

Site Id:	17182
Affiliation Type:	Emergency Contact
Company Name:	NEVINS CANAL CORP
Contact Type:	Not reported
Contact Name:	THOMAS FAILLA
Address1:	Not reported
Address2:	Not reported
City:	Not reported
State:	NN
Zip Code:	Not reported
Country Code:	001
Phone:	(516) 536-4568
EMail:	Not reported
Fax Number:	Not reported
Modified By:	TRANSLAT
Date Last Modified:	2004-03-04

Tank Info:

Tank Number:	001
Tank ID:	32305
Tank Status:	Closed - Removed
Material Name:	Closed - Removed
Capacity Gallons:	5000
Install Date:	Not reported
Date Tank Closed:	08/01/1998
Registered:	True
Tank Location:	Underground
Tank Type:	Steel/carbon steel
Material Code:	0001
Common Name of Substance:	#2 Fuel Oil (On-Site Consumption)

Tightness Test Method:	03
Date Test:	10/01/1990
Next Test Date:	Not reported
Pipe Model:	Not reported

ADMIRAL METALS (Continued) **1000551031**

Modified By: TRANSLAT
Last Modified: 04/14/2017

Equipment Records:

H00 - Tank Leak Detection - None
I00 - Overfill - None
A00 - Tank Internal Protection - None
D01 - Pipe Type - Steel/Carbon Steel/Iron
J02 - Dispenser - Suction Dispenser
G00 - Tank Secondary Containment - None
B00 - Tank External Protection - None
C00 - Pipe Location - No Piping
F00 - Pipe External Protection - None

Tank Number: 001
Tank ID: 33421
Tank Status: Closed - In Place
Material Name: Closed - In Place
Capacity Gallons: 550
Install Date: Not reported
Date Tank Closed: 04/01/1993
Registered: True
Tank Location: Underground
Tank Type: Steel/carbon steel
Material Code: 0008
Common Name of Substance: Diesel

Tightness Test Method: NN
Date Test: Not reported
Next Test Date: Not reported
Pipe Model: Not reported
Modified By: TRANSLAT
Last Modified: 04/14/2017

Equipment Records:

H00 - Tank Leak Detection - None
A00 - Tank Internal Protection - None
D02 - Pipe Type - Galvanized Steel
F00 - Pipe External Protection - None
B00 - Tank External Protection - None
C00 - Pipe Location - No Piping
G00 - Tank Secondary Containment - None
J02 - Dispenser - Suction Dispenser
I04 - Overfill - Product Level Gauge (A/G)

Tank Number: 002
Tank ID: 33422
Tank Status: Closed - In Place
Material Name: Closed - In Place
Capacity Gallons: 550
Install Date: Not reported
Date Tank Closed: 04/01/1993
Registered: True
Tank Location: Underground
Tank Type: Steel/carbon steel
Material Code: 0008

ADMIRAL METALS (Continued) **1000551031**

Common Name of Substance: Diesel

Tightness Test Method: NN
Date Test: Not reported
Next Test Date: Not reported
Pipe Model: Not reported
Modified By: TRANSLAT
Last Modified: 04/14/2017

Equipment Records:

G00 - Tank Secondary Containment - None
J02 - Dispenser - Suction Dispenser
H00 - Tank Leak Detection - None
B00 - Tank External Protection - None
C00 - Pipe Location - No Piping
D02 - Pipe Type - Galvanized Steel
F00 - Pipe External Protection - None
I04 - Overfill - Product Level Gauge (A/G)
A00 - Tank Internal Protection - None

Tank Number: 003
Tank ID: 33423
Tank Status: Closed - In Place
Material Name: Closed - In Place
Capacity Gallons: 550
Install Date: Not reported
Date Tank Closed: 04/01/1993
Registered: True
Tank Location: Underground
Tank Type: Steel/carbon steel
Material Code: 0009
Common Name of Substance: Gasoline

Tightness Test Method: NN
Date Test: Not reported
Next Test Date: Not reported
Pipe Model: Not reported
Modified By: TRANSLAT
Last Modified: 04/14/2017

Equipment Records:

A00 - Tank Internal Protection - None
B00 - Tank External Protection - None
C00 - Pipe Location - No Piping
D02 - Pipe Type - Galvanized Steel
F00 - Pipe External Protection - None
G00 - Tank Secondary Containment - None
J02 - Dispenser - Suction Dispenser
H00 - Tank Leak Detection - None
I04 - Overfill - Product Level Gauge (A/G)

B23 SSE < 1/8 0.054 mi. 285 ft. | **KLOR-DE CLEANERS** | **EDR Hist Cleaner** | **1018635046**
546 UNION ST | **N/A**
BROOKLYN, NY 11215

Site 3 of 14 in cluster B

Relative: Higher
EDR Hist Cleaner

Actual: 16 ft.

Year:	Name:	Type:
1975	KLOR-DE CLEANERS	Drycleaning Plants, Except Rugs
1976	KLOR-DE CLEANERS	Drycleaning Plants, Except Rugs
1977	KLOR-DE CLEANERS	Drycleaning Plants, Except Rugs
1991	CIRCLE KLOR DE RUG CLEANERS	Carpet And Upholstery Cleaning
1992	CIRCLE KLOR DE RUG CLEANERS	Carpet And Upholstery Cleaning
1993	CIRCLE KLOR DE RUG CLEANERS	Carpet And Upholstery Cleaning

---

D24 NW < 1/8 0.054 mi. 285 ft. | **SPILL NUMBER 9809650** | **NY Spills** | **S104648107**
505 SACKETT STREET | **N/A**
BROOKLYN, NY

Site 2 of 4 in cluster D

Relative: Lower
SPILLS:

Actual: 5 ft.

Name:	SPILL NUMBER 9809650
Address:	505 SACKETT STREET
City,State,Zip:	BROOKLYN, NY
Spill Number/Closed Date:	9809650 / 2002-11-04
Facility ID:	9809650
Facility Type:	ER
DER Facility ID:	85468
Site ID:	95566
DEC Region:	2
Spill Cause:	Unknown
Spill Class:	C4
SWIS:	2401
Spill Date:	1998-11-02
Investigator:	CAENGELH
Referred To:	Not reported
Reported to Dept:	1998-11-02
CID:	266
Water Affected:	Not reported
Spill Source:	Commercial/Industrial
Spill Notifier:	Responsible Party
Cleanup Ceased:	Not reported
Cleanup Meets Std:	False
Last Inspection:	Not reported
Recommended Penalty:	False
UST Trust:	False
Remediation Phase:	0
Date Entered In Computer:	1998-11-02
Spill Record Last Update:	2002-11-08
Spiller Name:	Not reported
Spiller Company:	CON EDISON
Spiller Address:	4 IRVING PLACE
Spiller Company:	001
Contact Name:	Not reported
DEC Memo:	"Prior to Sept, 2004 data translation this spill Lead_DEC Field was ENGELHARDT e2mis notes 120966 11/2/98 0905HRS--J.EGAN U/G O.S. REPORTS FOUND 1-QUART OF UNKNOWN OIL ON 600 GALLONS OF WATER.IN, M56074,CONTAINED NO SEWERS OR WATERWAYS EFFECTED,SAMPLE TAKEN

SPILL NUMBER 9809650 (Continued) **S104648107**

TAG#03931 PLACED----------G ,DONATONE LAB RESULT RECEIVED 11/2/98 - 1745. 98-11974. <1.0 PPM. UPDATE: 11/12/98 - 1700 D. BANKHEAD - 64999 - ENV. OPS., REPORTS <1.0 PPM CLEANUP COMPLETE WITH SLIX AND TAG #03931 REMOVED. INCIDENT IS CLOSED."

Remarks: "MANHOLE 56074. 1 QUART IN MANHOLE. NO SEWERS OR DRAINS. SAMPLES TAKEN. TO BE CLEANED UP PENDING TESTS RESULTS. CON EDISON REFERENCE NUMBER 120966."

All Materials:

Site ID:	95566
Operable Unit ID:	1066882
Operable Unit:	01
Material ID:	313549
Material Code:	0066A
Material Name:	unknown petroleum
Case No.:	Not reported
Material FA:	Petroleum
Quantity:	1.00
Units:	G
Recovered:	1.00
Oxygenate:	Not reported

D25 **CON EDISON - MANHOLE 56074** **RCRA-LQG** **1016450650**
NW **505 SACKETT ST** **NY MANIFEST** **NYP004296752**
< 1/8 **BROOKLYN, NY 11217**
0.054 mi.
285 ft. **Site 3 of 4 in cluster D**

Relative:
Lower

Actual:
5 ft.

RCRA-LQG:

Date Form Received by Agency:	20140327
Handler Name:	CON EDISON - MANHOLE 56074
Handler Address:	505 SACKETT ST
Handler City,State,Zip:	BROOKLYN, NY 11217
EPA ID:	NYP004296752
Contact Name:	DENNIS HUACON
Contact Address:	IRVING PLACE, 15TH FL NE
Contact City,State,Zip:	NEW YORK, NY 10003
Contact Telephone:	212-460-2757
Contact Fax:	401-765-1500
Contact Email:	HUACOND@CONED.COM
Contact Title:	ASSOCIATE SCIENTIST
EPA Region:	02
Land Type:	Private
Federal Waste Generator Description:	Large Quantity Generator
Non-Notifier:	Not reported
Biennial Report Cycle:	2013
Accessibility:	Not reported
Active Site Indicator:	Handler Activities
State District Owner:	NY
State District:	NYSDEC R2
Mailing Address:	IRVING PLACE, 15TH FL NE
Mailing City,State,Zip:	NEW YORK, NY 10003
Owner Name:	CONSOLIDATED EDISON COMPANY OF NY, INC.
Owner Type:	Private
Operator Name:	CONSOLIDATED EDISON COMPANY OF NY, INC.
Operator Type:	Private
Short-Term Generator Activity:	No

CON EDISON - MANHOLE 56074 (Continued) **1016450650**

Importer Activity:	No
Mixed Waste Generator:	No
Transporter Activity:	No
Transfer Facility Activity:	No
Recycler Activity with Storage:	No
Small Quantity On-Site Burner Exemption:	No
Smelting Melting and Refining Furnace Exemption:	No
Underground Injection Control:	No
Off-Site Waste Receipt:	No
Universal Waste Indicator:	No
Universal Waste Destination Facility:	No
Federal Universal Waste:	No
Active Site Fed-Reg Treatment Storage and Disposal Facility:	Not reported
Active Site Converter Treatment storage and Disposal Facility:	Not reported
Active Site State-Reg Treatment Storage and Disposal Facility:	Not reported
Active Site State-Reg Handler:	---
Federal Facility Indicator:	Not reported
Hazardous Secondary Material Indicator:	NN
Sub-Part K Indicator:	Not reported
Commercial TSD Indicator:	No
Treatment Storage and Disposal Type:	Not reported
2018 GPRA Permit Baseline:	Not on the Baseline
2018 GPRA Renewals Baseline:	Not on the Baseline
Permit Renewals Workload Universe:	Not reported
Permit Workload Universe:	Not reported
Permit Progress Universe:	Not reported
Post-Closure Workload Universe:	Not reported
Closure Workload Universe:	Not reported
202 GPRA Corrective Action Baseline:	No
Corrective Action Workload Universe:	No
Subject to Corrective Action Universe:	No
Non-TSDFs Where RCRA CA has Been Imposed Universe:	No
TSDFs Potentially Subject to CA Under 3004 (u)/(v) Universe:	No
TSDFs Only Subject to CA under Discretionary Auth Universe:	No
Corrective Action Priority Ranking:	No NCAPS ranking
Environmental Control Indicator:	No
Institutional Control Indicator:	No
Human Exposure Controls Indicator:	N/A
Groundwater Controls Indicator:	N/A
Operating TSDF Universe:	Not reported
Full Enforcement Universe:	Not reported
Significant Non-Complier Universe:	No
Unaddressed Significant Non-Complier Universe:	No
Addressed Significant Non-Complier Universe:	No
Significant Non-Complier With a Compliance Schedule Universe:	No
Financial Assurance Required:	Not reported
Handler Date of Last Change:	20150414
Recognized Trader-Importer:	No
Recognized Trader-Exporter:	No
Importer of Spent Lead Acid Batteries:	No
Exporter of Spent Lead Acid Batteries:	No
Recycler Activity Without Storage:	Not reported
Manifest Broker:	Not reported
Sub-Part P Indicator:	No

Biennial: List of Years

Year:	2013

CON EDISON - MANHOLE 56074 (Continued) **1016450650**

Click Here for Biennial Reporting System Data:

Hazardous Waste Summary:
Waste Code: D008
Waste Description: LEAD

Handler - Owner Operator:

Owner/Operator Indicator:	Owner
Owner/Operator Name:	CONSOLIDATED EDISON COMPANY OF NY, INC.
Legal Status:	Private
Date Became Current:	20130327
Date Ended Current:	Not reported
Owner/Operator Address:	4 IRVING PLACE
Owner/Operator City,State,Zip:	NEW YORK, NY 10003
Owner/Operator Telephone:	Not reported
Owner/Operator Telephone Ext:	Not reported
Owner/Operator Fax:	Not reported
Owner/Operator Email:	Not reported

Owner/Operator Indicator:	Operator
Owner/Operator Name:	CONSOLIDATED EDISON COMPANY OF NY, INC.
Legal Status:	Private
Date Became Current:	20130327
Date Ended Current:	Not reported
Owner/Operator Address:	4 IRVING PLACE
Owner/Operator City,State,Zip:	NEW YORK, NY 10003
Owner/Operator Telephone:	Not reported
Owner/Operator Telephone Ext:	Not reported
Owner/Operator Fax:	Not reported
Owner/Operator Email:	Not reported

Historic Generators:

Receive Date:	20140327
Handler Name:	CON EDISON - MANHOLE 56074
Federal Waste Generator Description:	Large Quantity Generator
State District Owner:	NY
Large Quantity Handler of Universal Waste:	No
Recognized Trader Importer:	No
Recognized Trader Exporter:	No
Spent Lead Acid Battery Importer:	No
Spent Lead Acid Battery Exporter:	No
Current Record:	Yes
Non Storage Recycler Activity:	Not reported
Electronic Manifest Broker:	Not reported

Receive Date:	20130327
Handler Name:	CON EDISON MANHOLE: 56074
Federal Waste Generator Description:	Conditionally Exempt Small Quantity Generator
State District Owner:	NY
Large Quantity Handler of Universal Waste:	No
Recognized Trader Importer:	No
Recognized Trader Exporter:	No
Spent Lead Acid Battery Importer:	No
Spent Lead Acid Battery Exporter:	No
Current Record:	No

CON EDISON - MANHOLE 56074 (Continued) **1016450650**

Non Storage Recycler Activity: Not reported
Electronic Manifest Broker: Not reported

Receive Date: 20130427
Handler Name: CON EDISON MANHOLE: 56074
Federal Waste Generator Description: Not a generator, verified
State District Owner: NY
Large Quantity Handler of Universal Waste: No
Recognized Trader Importer: No
Recognized Trader Exporter: No
Spent Lead Acid Battery Importer: No
Spent Lead Acid Battery Exporter: No
Current Record: No
Non Storage Recycler Activity: Not reported
Electronic Manifest Broker: Not reported

List of NAICS Codes and Descriptions:
NAICS Code: 221122
NAICS Description: ELECTRIC POWER DISTRIBUTION

Facility Has Received Notices of Violations:
Violations: No Violations Found

Evaluation Action Summary:
Evaluations: No Evaluations Found

NY MANIFEST:
Name: CON EDISON
Address: 505 SACKETT ST
City,State,Zip: BROOKLYN, NY 11217
Country: USA
EPA ID: NYP004296752
Facility Status: Not reported
Location Address 1: 505 SACKETT ST
Code: BP
Location Address 2: Not reported
Total Tanks: Not reported
Location City: BROOKLYN
Location State: NY
Location Zip: 11217
Location Zip 4: Not reported

NY MANIFEST:
EPAID: NYP004296752
Mailing Name: CON EDISON
Mailing Contact: TOM TEELING
Mailing Address 1: 4 IRVING PLACE - 15TH FLOOR
Mailing Address 2: Not reported
Mailing City: NEW YORK
Mailing State: NY
Mailing Zip: 10003
Mailing Zip 4: Not reported
Mailing Country: USA
Mailing Phone: 2124603770

CON EDISON - MANHOLE 56074 (Continued) **1016450650**

NY MANIFEST:

Document ID:	Not reported
Manifest Status:	Not reported
seq:	Not reported
Year:	2018
Trans1 State ID:	NJD003812047
Trans2 State ID:	Not reported
Generator Ship Date:	03/27/2013
Trans1 Recv Date:	03/27/2013
Trans2 Recv Date:	Not reported
TSD Site Recv Date:	03/28/2013
Part A Recv Date:	Not reported
Part B Recv Date:	Not reported
Generator EPA ID:	NYP004296752
Trans1 EPA ID:	Not reported
Trans2 EPA ID:	Not reported
TSDF ID 1:	NJD991291105
TSDF ID 2:	Not reported
Manifest Tracking Number:	002017214GBF
Import Indicator:	N
Export Indicator:	N
Discr Quantity Indicator:	N
Discr Type Indicator:	N
Discr Residue Indicator:	N
Discr Partial Reject Indicator:	N
Discr Full Reject Indicator:	N
Manifest Ref Number:	Not reported
Alt Facility RCRA ID:	Not reported
Alt Facility Sign Date:	Not reported
MGMT Method Type Code:	H141
Waste Code:	Not reported
Waste Code:	Not reported
Waste Code:	Not reported
Waste Code:	Not reported
Waste Code:	Not reported
Waste Code:	Not reported
Quantity:	300
Units:	G - Gallons (liquids only)* (8.3 pounds)
Number of Containers:	1
Container Type:	TT - Cargo tank, tank trucks
Handling Method:	T Chemical, physical, or biological treatment.
Specific Gravity:	1
Waste Code:	D008
Waste Code 1_2:	Not reported
Waste Code 1_3:	Not reported
Waste Code 1_4:	Not reported
Waste Code 1_5:	Not reported
Waste Code 1_6:	Not reported

E26 **NEVENS ST. PUMP STATION** **NY Spills** **S102142841**
North **NEVENS ST PUMP STAION** **N/A**
< 1/8 **KINGS (County), NY**
0.061 mi.
322 ft. **Site 3 of 14 in cluster E**

Relative:
Lower

Actual:
8 ft.

SPILLS:

Name:	NEVENS ST. PUMP STATION
Address:	NEVENS ST PUMP STAION
City,State,Zip:	NY
Spill Number/Closed Date:	8504656 / 1986-03-19
Facility ID:	8504656
Facility Type:	ER
DER Facility ID:	90503
Site ID:	102180
DEC Region:	2
Spill Cause:	Unknown
Spill Class:	D4
SWIS:	2401
Spill Date:	1986-03-19
Investigator:	RJSCHOWE
Referred To:	Not reported
Reported to Dept:	1986-03-19
CID:	Not reported
Water Affected:	Not reported
Spill Source:	Unknown
Spill Notifier:	Other
Cleanup Ceased:	1986-03-19
Cleanup Meets Std:	True
Last Inspection:	Not reported
Recommended Penalty:	False
UST Trust:	False
Remediation Phase:	0
Date Entered In Computer:	1992-05-08
Spill Record Last Update:	2004-09-30
Spiller Name:	Not reported
Spiller Company:	Not reported
Spiller Address:	Not reported
Spiller Company:	001
Contact Name:	Not reported
DEC Memo:	"Prior to Sept, 2004 data translation this spill Lead_DEC Field was DICK SCHOWE 3/14/86: CLOSED."
Remarks:	"WASTEWATER-PUMP STATION-BECAME FLOODED OUT- DEWATERING AT THIS TIME"

All Materials:

Site ID:	102180
Operable Unit ID:	896246
Operable Unit:	01
Material ID:	480073
Material Code:	0064A
Material Name:	unknown material
Case No.:	Not reported
Material FA:	Other
Quantity:	.00
Units:	Not reported
Recovered:	.00
Oxygenate:	Not reported

E27 North < 1/8 0.061 mi. 322 ft. | **NEVINS ST. PUMP STATION/B**
NEVINS ST. PUMP STATION
NEW YORK CITY, NY

Site 4 of 14 in cluster E

NY Spills | **S102144811**
N/A

Relative: Lower

Actual: 8 ft.

SPILLS:

Name:	NEVINS ST. PUMP STATION/B
Address:	NEVINS ST. PUMP STATION
City,State,Zip:	NEW YORK CITY, NY
Spill Number/Closed Date:	8705006 / 1987-11-18
Facility ID:	8705006
Facility Type:	ER
DER Facility ID:	282107
Site ID:	109582
DEC Region:	2
Spill Cause:	Equipment Failure
Spill Class:	Not reported
SWIS:	2401
Spill Date:	1987-09-16
Investigator:	UNASSIGNED
Referred To:	Not reported
Reported to Dept:	1987-09-16
CID:	Not reported
Water Affected:	GOWANUS CANAL
Spill Source:	Institutional, Educational, Gov., Other
Spill Notifier:	Responsible Party
Cleanup Ceased:	1987-11-18
Cleanup Meets Std:	True
Last Inspection:	Not reported
Recommended Penalty:	False
UST Trust:	False
Remediation Phase:	0
Date Entered In Computer:	1987-11-19
Spill Record Last Update:	1988-10-12
Spiller Name:	Not reported
Spiller Company:	NYCDEP
Spiller Address:	Not reported
Spiller Company:	999
Contact Name:	Not reported
DEC Memo:	"Prior to Sept, 2004 data translation this spill Lead_DEC Field was "
Remarks:	"PUMPS AREN'T OPERATING PROPERLY, BEING REPAIRED."

All Materials:

Site ID:	109582
Operable Unit ID:	911324
Operable Unit:	01
Material ID:	467612
Material Code:	0062A
Material Name:	raw sewage
Case No.:	Not reported
Material FA:	Other
Quantity:	-1.00
Units:	Not reported
Recovered:	.00
Oxygenate:	Not reported

E28 North < 1/8 0.061 mi. 322 ft. | **NEVIN ST BITES THE BANANA**
NEVIN ST. PUMP STATION
NEW YORK CITY, NY

Site 5 of 14 in cluster E

NY Spills | **S102144171**
N/A

Relative: Lower

Actual: 8 ft.

SPILLS:

Name:	NEVIN ST BITES THE BANANA
Address:	NEVIN ST. PUMP STATION
City,State,Zip:	NEW YORK CITY, NY
Spill Number/Closed Date:	8603585 / 1986-09-01
Facility ID:	8603585
Facility Type:	ER
DER Facility ID:	69092
Site ID:	73403
DEC Region:	2
Spill Cause:	Equipment Failure
Spill Class:	D4
SWIS:	2401
Spill Date:	1986-08-30
Investigator:	UNASSIGNED
Referred To:	Not reported
Reported to Dept:	1986-08-31
CID:	Not reported
Water Affected:	GOWANUS CANAL
Spill Source:	Institutional, Educational, Gov., Other
Spill Notifier:	Responsible Party
Cleanup Ceased:	1986-09-01
Cleanup Meets Std:	True
Last Inspection:	Not reported
Recommended Penalty:	False
UST Trust:	False
Remediation Phase:	0
Date Entered In Computer:	1986-12-04
Spill Record Last Update:	1987-06-01
Spiller Name:	Not reported
Spiller Company:	NYCDEP
Spiller Address:	Not reported
Spiller Company:	999
Contact Name:	Not reported
DEC Memo:	"Prior to Sept, 2004 data translation this spill Lead_DEC Field was "
Remarks:	"CREW WILL DO REPAIR 9/1/86"

All Materials:

Site ID:	73403
Operable Unit ID:	900838
Operable Unit:	01
Material ID:	476413
Material Code:	0062A
Material Name:	raw sewage
Case No.:	Not reported
Material FA:	Other
Quantity:	.00
Units:	Not reported
Recovered:	.00
Oxygenate:	Not reported

E29 North < 1/8 0.061 mi. 322 ft. | **NEVENS ST PUMP STATION UNKNOWN BROOKLYN, NY** | **NY Spills** | **S106699378 N/A**

Site 6 of 14 in cluster E

Relative: Lower

Actual: 8 ft.

SPILLS:

Name:	NEVENS ST PUMP STATION
Address:	UNKNOWN
City,State,Zip:	BROOKLYN, NY
Spill Number/Closed Date:	0406722 / 2004-09-20
Facility ID:	0406722
Facility Type:	ER
DER Facility ID:	278832
Site ID:	250519
DEC Region:	2
Spill Cause:	Equipment Failure
Spill Class:	C4
SWIS:	2401
Spill Date:	2004-09-18
Investigator:	MXTIPPLE
Referred To:	Not reported
Reported to Dept:	2004-09-18
CID:	402
Water Affected:	GWANUS CANAL
Spill Source:	Commercial/Industrial
Spill Notifier:	Responsible Party
Cleanup Ceased:	Not reported
Cleanup Meets Std:	False
Last Inspection:	Not reported
Recommended Penalty:	False
UST Trust:	False
Remediation Phase:	0
Date Entered In Computer:	2004-09-18
Spill Record Last Update:	2004-09-20
Spiller Name:	RICHARD BASFOSSE
Spiller Company:	NEVENS ST PUMP STATION
Spiller Address:	UNKNWON
Spiller Company:	001
Contact Name:	RICHARD BASFOSSE
DEC Memo:	"Prior to Sept, 2004 data translation this spill Lead_DEC Field was TIPPLE 9/20/2004 Tipple updating//referred to water///nfa"
Remarks:	"panel that runs the pimp got wet and melfunctioned"

All Materials:

Site ID:	250519
Operable Unit ID:	889332
Operable Unit:	01
Material ID:	487947
Material Code:	0062A
Material Name:	raw sewage
Case No.:	Not reported
Material FA:	Other
Quantity:	.00
Units:	L
Recovered:	.00
Oxygenate:	Not reported
Site ID:	250519
Operable Unit ID:	889332

NEVENS ST PUMP STATION (Continued) **S106699378**

Operable Unit:	01
Material ID:	487946
Material Code:	0062A
Material Name:	raw sewage
Case No.:	Not reported
Material FA:	Other
Quantity:	.00
Units:	Not reported
Recovered:	.00
Oxygenate:	Not reported

E30 **NEVINS PUMP STATION/BKLYN** **NY Spills** **S102145338**
North **NEVINS ST PUMP STATION** **N/A**
< 1/8 **NEW YORK CITY, NY**
0.061 mi.
322 ft. **Site 7 of 14 in cluster E**

Relative:
Lower

Actual:
8 ft.

SPILLS:

Name:	NEVINS PUMP STATION/BKLYN
Address:	NEVINS ST PUMP STATION
City,State,Zip:	NEW YORK CITY, NY
Spill Number/Closed Date:	8901073 / 1989-05-03
Facility ID:	8901073
Facility Type:	ER
DER Facility ID:	72945
Site ID:	78382
DEC Region:	2
Spill Cause:	Equipment Failure
Spill Class:	Not reported
SWIS:	2401
Spill Date:	1989-05-03
Investigator:	CANZIANI
Referred To:	Not reported
Reported to Dept:	1989-05-03
CID:	Not reported
Water Affected:	GOWANUS CANAL
Spill Source:	Commercial/Industrial
Spill Notifier:	Responsible Party
Cleanup Ceased:	1989-05-03
Cleanup Meets Std:	True
Last Inspection:	Not reported
Recommended Penalty:	False
UST Trust:	False
Remediation Phase:	0
Date Entered In Computer:	1989-05-04
Spill Record Last Update:	2004-09-30
Spiller Name:	Not reported
Spiller Company:	NYCDEP
Spiller Address:	Not reported
Spiller Company:	999
Contact Name:	Not reported
DEC Memo:	""
Remarks:	"BROKEN PUMPS, PUMPS MAY BE CLOGGED OR BROKEN."

All Materials:

Site ID:	78382
Operable Unit ID:	927927

NEVINS PUMP STATION/BKLYN (Continued) **S102145338**

Operable Unit:	01
Material ID:	452383
Material Code:	0062A
Material Name:	raw sewage
Case No.:	Not reported
Material FA:	Other
Quantity:	-1.00
Units:	Not reported
Recovered:	.00
Oxygenate:	Not reported

E31 **NIVENS PUMP STATION / NIV** **NY Spills** **S102144476**
North **NIVENS STREET** **N/A**
< 1/8 **NEW YORK CITY, NY**
0.061 mi.
322 ft. **Site 8 of 14 in cluster E**

Relative:
Lower

Actual:
8 ft.

SPILLS:

Name:	NIVENS PUMP STATION / NIV
Address:	NIVENS STREET
City,State,Zip:	NEW YORK CITY, NY
Spill Number/Closed Date:	8700118 / 1987-04-07
Facility ID:	8700118
Facility Type:	ER
DER Facility ID:	143573
Site ID:	170621
DEC Region:	2
Spill Cause:	Equipment Failure
Spill Class:	Not reported
SWIS:	2401
Spill Date:	1987-04-05
Investigator:	UNASSIGNED
Referred To:	Not reported
Reported to Dept:	1987-04-06
CID:	Not reported
Water Affected:	GOWANUS CANAL
Spill Source:	Commercial/Industrial
Spill Notifier:	Responsible Party
Cleanup Ceased:	1987-04-07
Cleanup Meets Std:	True
Last Inspection:	Not reported
Recommended Penalty:	False
UST Trust:	False
Remediation Phase:	0
Date Entered In Computer:	1987-04-09
Spill Record Last Update:	2004-09-30
Spiller Name:	Not reported
Spiller Company:	NIVENS STREET PUMP STAT.
Spiller Address:	Not reported
Spiller Company:	001
Contact Name:	Not reported
DEC Memo:	"Prior to Sept, 2004 data translation this spill Lead_DEC Field was "
Remarks:	"ELECTRICAL WIRES SHORTING OUT."

All Materials:

Site ID:	170621
Operable Unit ID:	904759

NIVENS PUMP STATION / NIV (Continued) **S102144476**

Operable Unit:	01
Material ID:	473688
Material Code:	0066A
Material Name:	unknown petroleum
Case No.:	Not reported
Material FA:	Petroleum
Quantity:	-1.00
Units:	Not reported
Recovered:	.00
Oxygenate:	Not reported

E32 **NEVINS ST. PUMP STATION** **NY Spills** **S102144777**
North **NEVINS ST. PUMP STATION** **N/A**
< 1/8 **BROOKLYN, NY**
0.061 mi.
322 ft. **Site 9 of 14 in cluster E**

Relative:
Lower

Actual:
8 ft.

SPILLS:

Name:	NEVINS ST. PUMP STATION
Address:	NEVINS ST. PUMP STATION
City,State,Zip:	BROOKLYN, NY
Spill Number/Closed Date:	8705304 / 1987-09-24
Facility ID:	8705304
Facility Type:	ER
DER Facility ID:	279355
Site ID:	109583
DEC Region:	2
Spill Cause:	Equipment Failure
Spill Class:	Not reported
SWIS:	2401
Spill Date:	1987-09-24
Investigator:	UNASSIGNED
Referred To:	Not reported
Reported to Dept:	1987-09-24
CID:	Not reported
Water Affected:	GOWANUS CANAL
Spill Source:	Institutional, Educational, Gov., Other
Spill Notifier:	Responsible Party
Cleanup Ceased:	1987-09-24
Cleanup Meets Std:	True
Last Inspection:	Not reported
Recommended Penalty:	False
UST Trust:	False
Remediation Phase:	0
Date Entered In Computer:	1987-09-24
Spill Record Last Update:	2003-10-24
Spiller Name:	Not reported
Spiller Company:	NYCDEP
Spiller Address:	Not reported
Spiller Company:	999
Contact Name:	Not reported
DEC Memo:	"Prior to Sept, 2004 data translation this spill Lead_DEC Field was "
Remarks:	"MAIN PUMP DOWN DUE TO ELECTRICAL PROBLEM, FLOW RATE .75MGD."

All Materials:

Site ID:	109583
Operable Unit ID:	909144

NEVINS ST. PUMP STATION (Continued) **S102144777**

Operable Unit:	01
Material ID:	467903
Material Code:	0062A
Material Name:	raw sewage
Case No.:	Not reported
Material FA:	Other
Quantity:	-1.00
Units:	L
Recovered:	.00
Oxygenate:	Not reported

E33
North
< 1/8
0.061 mi.
322 ft.

NEVINS STREET, DEGRAW STR **NY Spills** **S102144418**
NEVINS ST/ DEGRAW ST. **N/A**
BROOKLYN, NY

Site 10 of 14 in cluster E

Relative:
Lower

Actual:
8 ft.

SPILLS:

Name:	NEVINS STREET, DEGRAW STR
Address:	NEVINS ST/ DEGRAW ST.
City,State,Zip:	BROOKLYN, NY
Spill Number/Closed Date:	8607778 / 1987-03-20
Facility ID:	8607778
Facility Type:	ER
DER Facility ID:	94612
Site ID:	107573
DEC Region:	2
Spill Cause:	Equipment Failure
Spill Class:	Not reported
SWIS:	2401
Spill Date:	1987-03-19
Investigator:	UNASSIGNED
Referred To:	Not reported
Reported to Dept:	1987-03-20
CID:	Not reported
Water Affected:	GOWANIS CANAL
Spill Source:	Institutional, Educational, Gov., Other
Spill Notifier:	Responsible Party
Cleanup Ceased:	1987-03-20
Cleanup Meets Std:	True
Last Inspection:	Not reported
Recommended Penalty:	False
UST Trust:	False
Remediation Phase:	0
Date Entered In Computer:	1987-04-03
Spill Record Last Update:	2004-09-30
Spiller Name:	Not reported
Spiller Company:	NYCDEP - CASE # 964
Spiller Address:	Not reported
Spiller Company:	001
Contact Name:	Not reported
DEC Memo:	"Prior to Sept, 2004 data translation this spill Lead_DEC Field was "
Remarks:	"REGULATOR WAS FOUND CLOSED. GATE WAS RE-OPENED 03/20/87 @ 1100 HRS."

All Materials:

Site ID:	107573
Operable Unit ID:	904362

NEVINS STREET, DEGRAW STR (Continued) **S102144418**

Operable Unit:	01
Material ID:	473268
Material Code:	0062A
Material Name:	raw sewage
Case No.:	Not reported
Material FA:	Other
Quantity:	-1.00
Units:	Not reported
Recovered:	.00
Oxygenate:	Not reported

E34 **NEVIS ST PUMP STA** **NY Spills** **S102144108**
North **NEVIS ST PUMP STA** **N/A**
< 1/8 **BROOKLYN, NY**
0.061 mi.
322 ft. **Site 11 of 14 in cluster E**

Relative:
Lower

Actual:
8 ft.

SPILLS:

Name:	NEVIS ST PUMP STA
Address:	NEVIS ST PUMP STA
City,State,Zip:	BROOKLYN, NY
Spill Number/Closed Date:	8602896 / 1986-08-01
Facility ID:	8602896
Facility Type:	ER
DER Facility ID:	72525
Site ID:	77814
DEC Region:	2
Spill Cause:	Equipment Failure
Spill Class:	Not reported
SWIS:	2401
Spill Date:	1986-08-01
Investigator:	UNASSIGNED
Referred To:	Not reported
Reported to Dept:	1986-08-01
CID:	Not reported
Water Affected:	GOWANUS CANAL
Spill Source:	Institutional, Educational, Gov., Other
Spill Notifier:	Responsible Party
Cleanup Ceased:	1986-08-01
Cleanup Meets Std:	True
Last Inspection:	Not reported
Recommended Penalty:	False
UST Trust:	False
Remediation Phase:	0
Date Entered In Computer:	1986-09-11
Spill Record Last Update:	2004-09-30
Spiller Name:	Not reported
Spiller Company:	NYCDEP
Spiller Address:	Not reported
Spiller Company:	999
Contact Name:	Not reported
DEC Memo:	"Prior to Sept, 2004 data translation this spill Lead_DEC Field was "
Remarks:	"BREAK IN THE DISCHARGE PORT"

All Materials:

Site ID:	77814
Operable Unit ID:	900157

NEVIS ST PUMP STA (Continued) **S102144108**

Operable Unit:	01
Material ID:	475752
Material Code:	0630A
Material Name:	nonene
Case No.:	Not reported
Material FA:	Other
Quantity:	.00
Units:	G
Recovered:	.00
Oxygenate:	Not reported

E35 **CON ED** **NY MANIFEST** **S118463533**
North **DEGRAW & NEVINS AVE** **N/A**
< 1/8 **BROOKLYN, NY 11217**
0.062 mi.
325 ft. **Site 12 of 14 in cluster E**

Relative:
Lower

Actual:
8 ft.

NY MANIFEST:

Name:	CON ED
Address:	DEGRAW & NEVINS AVE
City,State,Zip:	BROOKLYN, NY 11217
Country:	USA
EPA ID:	NYP004853111
Facility Status:	Not reported
Location Address 1:	DEGRAW & NEVINS AVE
Code:	BP
Location Address 2:	SB 75083
Total Tanks:	Not reported
Location City:	BROOKLYN
Location State:	NY
Location Zip:	11217
Location Zip 4:	Not reported

NY MANIFEST:

EPAID:	NYP004853111
Mailing Name:	CON ED
Mailing Contact:	TOM TEELING
Mailing Address 1:	4 IRVING PLACE - 15TH FLOOR
Mailing Address 2:	Not reported
Mailing City:	NEW YORK
Mailing State:	NY
Mailing Zip:	10003
Mailing Zip 4:	Not reported
Mailing Country:	USA
Mailing Phone:	2124603770

NY MANIFEST:

Document ID:	Not reported
Manifest Status:	Not reported
seq:	Not reported
Year:	2018
Trans1 State ID:	NJ0000027193
Trans2 State ID:	Not reported
Generator Ship Date:	10/14/2015
Trans1 Recv Date:	10/14/2015
Trans2 Recv Date:	Not reported
TSD Site Recv Date:	10/15/2015

CON ED (Continued) **S118463533**

Part A Recv Date:	Not reported
Part B Recv Date:	Not reported
Generator EPA ID:	NYP004853111
Trans1 EPA ID:	Not reported
Trans2 EPA ID:	Not reported
TSDF ID 1:	NJD002200046
TSDF ID 2:	Not reported
Manifest Tracking Number:	014086103JJK
Import Indicator:	N
Export Indicator:	N
Discr Quantity Indicator:	N
Discr Type Indicator:	N
Discr Residue Indicator:	N
Discr Partial Reject Indicator:	N
Discr Full Reject Indicator:	N
Manifest Ref Number:	Not reported
Alt Facility RCRA ID:	Not reported
Alt Facility Sign Date:	Not reported
MGMT Method Type Code:	H110
Waste Code:	Not reported
Waste Code:	Not reported
Waste Code:	Not reported
Waste Code:	Not reported
Waste Code:	Not reported
Waste Code:	Not reported
Quantity:	2000
Units:	P - Pounds
Number of Containers:	1
Container Type:	TT - Cargo tank, tank trucks
Handling Method:	T Chemical, physical, or biological treatment.
Specific Gravity:	1
Waste Code:	D008
Waste Code 1_2:	Not reported
Waste Code 1_3:	Not reported
Waste Code 1_4:	Not reported
Waste Code 1_5:	Not reported
Waste Code 1_6:	Not reported

E36 **FULTON WORKS** **NY VCP** **S113922087**
North **DEGRAW STREET AND NEVINS STREET** **N/A**
< 1/8 **BROOKLYN, NY 11215**
0.062 mi.
325 ft. **Site 13 of 14 in cluster E**

Relative:
Lower

Actual:
8 ft.

VCP:

Name:	FULTON WORKS
Address:	DEGRAW STREET AND NEVINS STREET
City,State,Zip:	BROOKLYN, NY 11215-
Program Type:	VCP
Site Code:	57151
HW Code:	V00633
Site Class:	N
SWIS:	2401
Region:	2
Town:	New York City
Acres:	Not reported
Date Record Added:	01/16/2003

FULTON WORKS (Continued) **S113922087**

Date Record Updated:	12/07/2009
Updated By:	MOBARRIE
Site Description:	"See Site 224051 "
Env Problem:	""
Health Problem:	""
Dump:	Not reported
Structure:	Not reported
Lagoon:	Not reported
Landfill:	Not reported
Pond:	Not reported
Disp Start:	Not reported
Disp Term:	Not reported
Lat/Long:	Not reported
Dell:	Not reported
Record Add:	Not reported
Record Upd:	Not reported
Updated By:	Not reported
Own Op:	6
Sub Type:	ZZZ
Owner Name:	Not reported
Owner Company:	KEYSPAN CORPORATION
Owner Address:	ONE METROTECH CENTER
Owner Addr2:	Not reported
Owner City,St,Zip:	BROOKLYN, NY 11201
Owner Country:	United States of America
Own Op:	1
Sub Type:	ZZZ
Owner Name:	Not reported
Owner Company:	NYC PARKS DEPARTMENT
Owner Address:	ARSENAL WEST - 16 W 61ST STREET
Owner Addr2:	Not reported
Owner City,St,Zip:	NEW YORK, NY 10023
Owner Country:	United States of America
Own Op:	1
Sub Type:	ZZZ
Owner Name:	Not reported
Owner Company:	NYC INDUSTRIAL DEVELOPMENT
Owner Address:	Not reported
Owner Addr2:	Not reported
Owner City,St,Zip:	ZZ
Owner Country:	United States of America
Own Op:	1
Sub Type:	ZZZ
Owner Name:	Not reported
Owner Company:	270 NEVINS ST. PROPERTIES
Owner Address:	(NEVINS CANAL CORP.) 116 JOHN STREET
Owner Addr2:	Not reported
Owner City,St,Zip:	NEW YORK, NY 10038
Owner Country:	United States of America
Own Op:	1
Sub Type:	ZZZ
Owner Name:	Not reported
Owner Company:	ATS REALTY
Owner Address:	537 SACKETT STREET
Owner Addr2:	Not reported
Owner City,St,Zip:	BROOKLYN, NY 11217
Owner Country:	United States of America

FULTON WORKS (Continued) **S113922087**

HW Code:	Not reported
Waste Type:	Not reported
Waste Quantity:	Not reported
Waste Code:	Not reported
Crossref ID:	Not reported
Cross Ref Type Code:	Not reported
Cross Ref Type:	Not reported
Record Added Date:	Not reported
Record Updated:	Not reported
Updated By:	Not reported

B37 **PRESIDENT STREET PORTFOLIO** **NY BROWNFIELDS** **S126218335**
SW **469 PRESIDENT STREET AND 532 UNION STREET** **N/A**
< 1/8 **BROOKLYN, NY 11215**
0.064 mi.
336 ft. **Site 4 of 14 in cluster B**

Relative:
Lower

Actual:
9 ft.

BROWNFIELDS:

Name:	PRESIDENT STREET PORTFOLIO
Address:	469 PRESIDENT STREET AND 532 UNION STREET
City,State,Zip:	BROOKLYN, NY 11215
Program:	BCP
Site Code:	602138
Acres:	0.730
HW Code:	C224309
SWIS:	2401
Town:	New York City
Record Added Date:	03/13/2020
Record Updated Date:	11/15/2021
Update By:	GWBURKE
Site Description:	"Location: The 0.73-acre site is located in an urban area in the Gowanus neighborhood of Brooklyn and consists of two non-contiguous parcels on Brooklyn Borough Tax Block 440: the E Waste Parcel and the Pontone Parcel. The two parcels are separated by BCP site No. C224220, 473 President Street. The two primary addresses associated with the site are 469 President Street and 532-542 Union Street. The site is located on the block bounded by Union Street to the north, 3rd Street to the east, President Street to the south, and Nevins Street to the west. The Gowanus Canal, a National Priorities List (NPL) site, is located about 275 feet west of the E Waste Parcel. Site Features: The E-Waste Parcel is a one-story brick and concrete building which had been occupied by an electronics recycling facility. The ground floor of the E-Waste Parcel was used as a warehouse and an office, and a partial second floor level was used for office space. The Pontone Parcel consists of an interconnected one- to three-story brick building which had been occupied by a casket manufacturer and had offices on the second and third floors. Current Zoning and Land Use: According to the New York City (NYC) Planning Commission Zoning Map 16c, the site is located in an M1-2 manufacturing zoning district. M1 districts typically include light industrial uses, such as woodworking shops, repair shops, and wholesale and storage facilities. Offices, hotels and most retail uses are also permitted in M1 districts. The 30 January 2019 draft Gowanus zoning proposal by the NYC Department of City Planning (DCP), if approved, would rezone the site to a mixed-use district that permits residential uses (M1(3)/R6A and M1(3)/R7A). Surrounding properties include single and multi-story buildings occupied by industrial, commercial and residential tenants. Past and Current Use

PRESIDENT STREET PORTFOLIO (Continued) **S126218335**

of the Site: The site has been occupied by commercial and industrial facilities since as early as 1886. The E-Waste Parcel was used as a blacksmithery, rag storage facility, dental manufacturing facility, parking area, warehouse, and electronics recycling facility. The E-Waste Parcel is currently unoccupied. The Pontone Parcel was used as a factory, woodworking and engraving facility, auto repair shop, painting place, and casket manufacturing facility. The Pontone Parcel is currently unoccupied. Proposed development calls for demolition of existing structures and construction of a mixed-use residential and commercial building with ground floor. Site Geology and Hydrogeology: Soil and bedrock stratigraphy throughout Brooklyn typically consists of a layer of historic fill material that overlies glacial till, decomposed unconsolidated bedrock, and bedrock. Based on a previous study at a neighboring property, bedrock is present at about 200 feet below grade surface (bgs). Site stratigraphy consists of historic fill material underlain by native soil generally characterized as fine- to medium-grained sand with varying amounts of silt, clay, and gravel. Historic fill material, characterized as unconsolidated, fine-grained sand with varying amounts of gravel, brick, coal, concrete, glass, slag, organics, tar-like material, white ashy material, and silt, was encountered beneath the site to depths ranging from about 6 to 14 feet bgs. Groundwater at the site was encountered at elevations ranging from about 9 to 13 feet bgs. The inferred groundwater flow direction is generally to the west-northwest toward the Gowanus Canal and former Mill Pond. Groundwater flow is restricted by predominantly fine-grained deposits (silt) to the west of the Pontone Parcel. These fines create a localized rise in groundwater elevation that drops as grain size coarsens towards the E-Waste Parcel, continuing towards the Gowanus Canal."

Env Problem: "Nature and Extent of Contamination: Soil was analyzed for volatile organic compounds (VOCs), semi-volatile organic compounds (SVOCs), polychlorinated biphenyls (PCBs), pesticides, emerging contaminants, and metals. Groundwater was analyzed for VOCs, SVOCs, pesticides, emerging contaminants, and metals. Based upon investigations conducted to date, the primary contaminants of concern for the site include VOCs, polycyclic aromatic hydrocarbons (PAHs - a class of SVOCs), lead, mercury, copper, and arsenic. Soil: Several SVOCs (specifically, polycyclic aromatic hydrocarbons, or PAHs) were detected including benzo(a)anthracene at a maximum concentration of 120 parts per million, or ppm, exceeding its restricted residential soil cleanup objective (RRSCO) of 1 ppm, benzo(a)pyrene at a maximum concentration of 90 ppm (RRSCO is 1 ppm), benzo(b)fluoranthene at a maximum concentration of 130 ppm (RRSCO is 1 ppm), benzo(k)fluoranthene at a maximum concentration of 38 ppm (RRSCO is 3.9 ppm, chrysene at a maximum concentration of 100 ppm (RRSCO is 3.9 ppm), dibenz(a,h)anthracene at a maximum concentration of 16 ppm (RRSCO is 0.33 ppm), indeno(1,2,3-cd)pyrene at a maximum concentration of 63 ppm (RRSCO is 0.5 ppm), fluoranthene at a maximum concentration of 260 ppm (RRSCO is 100 ppm), and pyrene at a maximum concentration of 200 ppm (RRSCO is 100 ppm). Metals found include arsenic at a maximum concentration of 126 ppm (RRSCO is 16 ppm), barium at a maximum concentration of 497 ppm (RRSCO is 400 ppm), lead at a maximum concentration of 8,220 ppm (RRSCO is 400 ppm), mercury at a maximum concentration of 6.58 ppm (RRSCO is 0.81 ppm), copper at a maximum concentration of 41,900 ppm (RRSCO is 270 ppm), cadmium at a maximum concentration of 13.9 ppm (RRSCO is 4.3 ppm), and zinc at a

PRESIDENT STREET PORTFOLIO (Continued) **S126218335**

maximum concentration of 25,400 ppm (RRSCO is 10,000 ppm). Tar-like material was encountered in the soil at depths ranging from 7 to 10 feet bgs. This material encompasses an area of about 400 square feet and is located in the northeast portion of the Pontone Parcel. No VOCs, PCBs or pesticides were detected at concentrations exceeding their respective RRSCOs. Data does not indicate any off-site impacts in soil related to this site. Groundwater: Several VOCs were detected in groundwater. Trichloroethene (TCE) and its associated degradation products were found in groundwater on the western half of the site at levels exceeding the Ambient Water Quality Standard (AWQS) for TCE of 5 parts per billion, or ppb with a maximum concentration of 2,400 ppb. Benzene was found at a maximum concentration of 1.3 ppb (AWQS is 1 ppb). Cis-1,2-dichloroethene (Cis-1,2-DCE) was found at a maximum concentration of 2,500 ppb (AWQS is 5 ppb). 1,1-Dichloroethene (1,1-DCE) was found at a maximum concentration of 29 ppb (AWQS is 5 ppb). The following SVOCs were found at concentrations exceeding their respective standards: benzo(a)anthracene at a maximum concentration of 0.96 ppb (AWQS is 0.002 ppb); benzo(a)Pyrene at a maximum concentration of 0.87 ppb; benzo(b)fluoranthene at a maximum concentration of 1.1 ppb (AWQS is 0.002 ppb); benzo(k)fluoranthene at a maximum concentration of 0.45 ppb (AWQS is 0.002 ppb); chrysene at a maximum concentration of 0.84 ppb (AWQS is 0.002 ppb); and indeno(1,2,3-c,d)pyrene at a maximum concentration of 0.58 ppb (AWQS is 0.002 ppb). Perfluorooctanoic Acid (PFOA) was found exceeding its maximum contaminant level (MCL) of 10 ppt at a maximum concentration of 119 ppt. Perfluorooctanesulfonic Acid (PFOS) was found exceeding its MCL of 10 ppt at a maximum concentration of 27.3 ppt. Data does not indicate any off-site impacts in groundwater related to this site. Soil Vapor and Indoor Air: TCE was detected at a maximum concentration of 1,730 micrograms per cubic meter (ug/m3) in the soil vapor, and 31.3 ug/m3 in indoor air, above the TCE Air Guideline Value of 2 ug/m3. Concentrations of TCE in the soil vapor and concurrent indoor air are above the threshold for mitigation of vapor intrusion. DCE was detected at a maximum concentration of 139 ug/m3 in the soil vapor and was not detected in indoor air. 1,1-DCE was detected at a maximum concentration of 8.05 ug/m3 in the soil vapor and was not detected in indoor air. Data does not indicate that there is the potential for off-site impacts in soil vapor related to this site."

Health Problem: "Contaminated groundwater at the site is not used for drinking or other purposes and the site is served by a public water supply that obtains water from a different source not affected by this contamination. People will not come into contact with contaminated soil or groundwater since the site is covered with buildings and concrete unless they dig below the ground surface. Volatile organic compounds in the soil vapor (air spaces within the soil) may move into buildings and affect the indoor air quality. This process, which is similar to the movement of radon gas from the subsurface into the indoor air of buildings, is referred to as soil vapor intrusion. Environmental sampling indicates that the potential exists for the inhalation of site contaminants due to soil vapor intrusion for the existing buildings onsite as well as any future on-site development. "

Dump: False
Structure: False
Lagoon: False
Landfill: False
Pond: False

PRESIDENT STREET PORTFOLIO (Continued) **S126218335**

Disp Start:	Not reported
Disp Term:	Not reported
Lat/Long:	Not reported
Dell:	Not reported
Record Add:	2020-06-23 14:39:00
Record Upd:	2020-12-17 11:36:00
Updated By:	RPMUSTIC
Own Op:	Document Repository
Sub Type:	NNN
Owner Name:	Not reported
Owner Company:	Brooklyn Community Board 6
Owner Address:	250 Baltic Street
Owner Addr2:	Not reported
Owner City,St,Zip:	Brooklyn, NY 11201
Owner Country:	United States of America
Own Op:	6
Sub Type:	P03
Owner Name:	Jesse Wark
Owner Company:	473 President LLC
Owner Address:	c/o Avery Hall Investments
Owner Addr2:	51 East 12th Street, 7th Floor
Owner City,St,Zip:	New York, NY 10003
Owner Country:	United States of America
Own Op:	Document Repository
Sub Type:	NNN
Owner Name:	Not reported
Owner Company:	Brooklyn Public Library - Carroll Gardens Branch
Owner Address:	396 Clinton Street
Owner Addr2:	Not reported
Owner City,St,Zip:	Brooklyn, NY 11231
Owner Country:	United States of America
HW Code:	C224309
Waste Type:	mercury
Waste Quantity:	UNKNOWN
Waste Code:	Not reported
HW Code:	C224309
Waste Type:	tetrachloroethene (PCE)
Waste Quantity:	UNKNOWN
Waste Code:	Not reported
HW Code:	C224309
Waste Type:	barium
Waste Quantity:	UNKNOWN
Waste Code:	Not reported
HW Code:	C224309
Waste Type:	1,1 dichloroethene
Waste Quantity:	UNKNOWN
Waste Code:	Not reported
HW Code:	C224309
Waste Type:	manganese
Waste Quantity:	UNKNOWN
Waste Code:	Not reported
HW Code:	C224309
Waste Type:	cis-1,2-dichloroethene
Waste Quantity:	UNKNOWN
Waste Code:	Not reported
HW Code:	C224309
Waste Type:	vinyl chloride

PRESIDENT STREET PORTFOLIO (Continued) **S126218335**

Waste Quantity:	UNKNOWN
Waste Code:	Not reported
HW Code:	C224309
Waste Type:	magnesium
Waste Quantity:	UNKNOWN
Waste Code:	Not reported
HW Code:	C224309
Waste Type:	trichloroethene (TCE)
Waste Quantity:	UNKNOWN
Waste Code:	Not reported
HW Code:	C224309
Waste Type:	cadmium
Waste Quantity:	UNKNOWN
Waste Code:	Not reported
HW Code:	C224309
Waste Type:	polycyclic aromatic hydrocarbons (PAHS), total
Waste Quantity:	UNKNOWN
Waste Code:	Not reported
HW Code:	C224309
Waste Type:	arsenic
Waste Quantity:	UNKNOWN
Waste Code:	Not reported
HW Code:	C224309
Waste Type:	lead
Waste Quantity:	UNKNOWN
Waste Code:	Not reported
HW Code:	C224309
Waste Type:	copper
Waste Quantity:	UNKNOWN
Waste Code:	Not reported
HW Code:	C224309
Waste Type:	benzene
Waste Quantity:	UNKNOWN
Waste Code:	Not reported
Crossref ID:	Not reported
Cross Ref Type Code:	Not reported
Cross Ref Type:	Not reported
Record Added Date:	Not reported
Record Updated:	Not reported
Updated By:	Not reported

B38 **473 PRESIDENT STREET LLC - BCP SITE #C224220** **RCRA-LQG** **1023679233**
SW **473 PRESIDENT ST** **NYR000232116**
< 1/8 **BROOKLYN, NY 11215**
0.065 mi.
343 ft. **Site 5 of 14 in cluster B**

Relative:
Lower

Actual:
10 ft.

RCRA-LQG:

Date Form Received by Agency:	20211101
Handler Name:	473 PRESIDENT STREET LLC - BCP SITE #C224220
Handler Address:	473 PRESIDENT ST
Handler City,State,Zip:	BROOKLYN, NY 11215
EPA ID:	NYR000232116
Contact Name:	COLIN MCLEAN
Contact Address:	E 12TH ST 7TH FL
Contact City,State,Zip:	NEW YORK, NY 10003
Contact Telephone:	646-828-3588
Contact Fax:	718-599-1997

473 PRESIDENT STREET LLC - BCP SITE #C224220 (Continued) **1023679233**

Contact Email:	COLIN@AVERYHALLINVESTMENTS.COM
Contact Title:	AUTHORIZED SIGNATORY
EPA Region:	02
Land Type:	Private
Federal Waste Generator Description:	Large Quantity Generator
Non-Notifier:	Not reported
Biennial Report Cycle:	Not reported
Accessibility:	Not reported
Active Site Indicator:	Handler Activities
State District Owner:	NY
State District:	NYSDEC R2
Mailing Address:	E 12TH ST 7TH FL
Mailing City,State,Zip:	NEW YORK, NY 10003
Owner Name:	473 PRESIDENT STREET LLC
Owner Type:	Private
Operator Name:	473 PRESIDENT STREET LLC
Operator Type:	Private
Short-Term Generator Activity:	Yes
Importer Activity:	No
Mixed Waste Generator:	No
Transporter Activity:	No
Transfer Facility Activity:	No
Recycler Activity with Storage:	No
Small Quantity On-Site Burner Exemption:	No
Smelting Melting and Refining Furnace Exemption:	No
Underground Injection Control:	No
Off-Site Waste Receipt:	No
Universal Waste Indicator:	No
Universal Waste Destination Facility:	No
Federal Universal Waste:	No
Active Site Fed-Reg Treatment Storage and Disposal Facility:	Not reported
Active Site Converter Treatment storage and Disposal Facility:	Not reported
Active Site State-Reg Treatment Storage and Disposal Facility:	Not reported
Active Site State-Reg Handler:	---
Federal Facility Indicator:	Not reported
Hazardous Secondary Material Indicator:	N
Sub-Part K Indicator:	Not reported
Commercial TSD Indicator:	No
Treatment Storage and Disposal Type:	Not reported
2018 GPRA Permit Baseline:	Not on the Baseline
2018 GPRA Renewals Baseline:	Not on the Baseline
Permit Renewals Workload Universe:	Not reported
Permit Workload Universe:	Not reported
Permit Progress Universe:	Not reported
Post-Closure Workload Universe:	Not reported
Closure Workload Universe:	Not reported
202 GPRA Corrective Action Baseline:	No
Corrective Action Workload Universe:	No
Subject to Corrective Action Universe:	No
Non-TSDFs Where RCRA CA has Been Imposed Universe:	No
TSDFs Potentially Subject to CA Under 3004 (u)/(v) Universe:	No
TSDFs Only Subject to CA under Discretionary Auth Universe:	No
Corrective Action Priority Ranking:	No NCAPS ranking
Environmental Control Indicator:	No
Institutional Control Indicator:	No
Human Exposure Controls Indicator:	N/A
Groundwater Controls Indicator:	N/A

473 PRESIDENT STREET LLC - BCP SITE #C224220 (Continued) **1023679233**

Operating TSDF Universe:	Not reported
Full Enforcement Universe:	Not reported
Significant Non-Complier Universe:	No
Unaddressed Significant Non-Complier Universe:	No
Addressed Significant Non-Complier Universe:	No
Significant Non-Complier With a Compliance Schedule Universe:	No
Financial Assurance Required:	Not reported
Handler Date of Last Change:	20211110
Recognized Trader-Importer:	No
Recognized Trader-Exporter:	No
Importer of Spent Lead Acid Batteries:	No
Exporter of Spent Lead Acid Batteries:	No
Recycler Activity Without Storage:	No
Manifest Broker:	No
Sub-Part P Indicator:	No

Hazardous Waste Summary:

Waste Code:	D040
Waste Description:	TRICHLORETHYLENE

Waste Code:	F002
Waste Description:	THE FOLLOWING SPENT HALOGENATED SOLVENTS: TETRACHLOROETHYLENE, METHYLENE CHLORIDE, TRICHLOROETHYLENE, 1,1,1-TRICHLOROETHANE, CHLOROBENZENE, 1,1,2-TRICHLORO-1,2,2-TRIFLUOROETHANE, ORTHO-DICHLOROBENZENE, TRICHLOROFLUOROMETHANE, AND 1,1,2, TRICHLOROETHANE; ALL SPENT SOLVENT MIXTURES/BLENDS CONTAINING, BEFORE USE, A TOTAL OF TEN PERCENT OR MORE (BY VOLUME) OF ONE OR MORE OF THE ABOVE HALOGENATED SOLVENTS OR THOSE SOLVENTS LISTED IN F001, F004, AND F005; AND STILL BOTTOMS FROM THE RECOVERY OF THESE SPENT SOLVENTS AND SPENT SOLVENT MIXTURES.

Handler - Owner Operator:

Owner/Operator Indicator:	Owner
Owner/Operator Name:	473 PRESIDENT STREET LLC
Legal Status:	Private
Date Became Current:	20190905
Date Ended Current:	Not reported
Owner/Operator Address:	51 E 12TH ST 7TH FL
Owner/Operator City,State,Zip:	NEW YORK, NY 10003
Owner/Operator Telephone:	212-982-9467
Owner/Operator Telephone Ext:	Not reported
Owner/Operator Fax:	Not reported
Owner/Operator Email:	Not reported

Owner/Operator Indicator:	Operator
Owner/Operator Name:	473 PRESIDENT STREET LLC
Legal Status:	Private
Date Became Current:	20190905
Date Ended Current:	Not reported
Owner/Operator Address:	51 E 12TH ST 7TH FL
Owner/Operator City,State,Zip:	NEW YORK, NY 10003
Owner/Operator Telephone:	212-982-9467
Owner/Operator Telephone Ext:	Not reported
Owner/Operator Fax:	Not reported
Owner/Operator Email:	Not reported

473 PRESIDENT STREET LLC - BCP SITE #C224220 (Continued) **1023679233**

Owner/Operator Indicator:	Operator
Owner/Operator Name:	ECORISE DEVELOPMENT
Legal Status:	Private
Date Became Current:	20141009
Date Ended Current:	Not reported
Owner/Operator Address:	Not reported
Owner/Operator City,State,Zip:	Not reported
Owner/Operator Telephone:	Not reported
Owner/Operator Telephone Ext:	Not reported
Owner/Operator Fax:	Not reported
Owner/Operator Email:	Not reported

Owner/Operator Indicator:	Operator
Owner/Operator Name:	ECORISE DEVELOPMENT
Legal Status:	Private
Date Became Current:	20141009
Date Ended Current:	Not reported
Owner/Operator Address:	Not reported
Owner/Operator City,State,Zip:	Not reported
Owner/Operator Telephone:	Not reported
Owner/Operator Telephone Ext:	Not reported
Owner/Operator Fax:	Not reported
Owner/Operator Email:	Not reported

Owner/Operator Indicator:	Owner
Owner/Operator Name:	MCP PRESIDENT STREET LLC
Legal Status:	Private
Date Became Current:	20141009
Date Ended Current:	Not reported
Owner/Operator Address:	550 GRAND ST
Owner/Operator City,State,Zip:	BROOKLYN, NY 11215
Owner/Operator Telephone:	212-982-9467
Owner/Operator Telephone Ext:	Not reported
Owner/Operator Fax:	Not reported
Owner/Operator Email:	Not reported

Owner/Operator Indicator:	Owner
Owner/Operator Name:	MCP PRESIDENT STREET LLC
Legal Status:	Private
Date Became Current:	20141009
Date Ended Current:	Not reported
Owner/Operator Address:	550 GRAND ST
Owner/Operator City,State,Zip:	BROOKLYN, NY 11215
Owner/Operator Telephone:	212-982-9467
Owner/Operator Telephone Ext:	Not reported
Owner/Operator Fax:	Not reported
Owner/Operator Email:	Not reported

Historic Generators:

Receive Date:	20170616
Handler Name:	MCP PRESIDENT STREET LLC
Federal Waste Generator Description:	Not a generator, verified
State District Owner:	NY
Large Quantity Handler of Universal Waste:	No
Recognized Trader Importer:	No
Recognized Trader Exporter:	No
Spent Lead Acid Battery Importer:	No

473 PRESIDENT STREET LLC - BCP SITE #C224220 (Continued) **1023679233**

Spent Lead Acid Battery Exporter: No
Current Record: No
Non Storage Recycler Activity: Not reported
Electronic Manifest Broker: Not reported

Receive Date: 20211101
Handler Name: 473 PRESIDENT STREET LLC - BCP SITE #C224220
Federal Waste Generator Description: Large Quantity Generator
State District Owner: NY
Large Quantity Handler of Universal Waste: No
Recognized Trader Importer: No
Recognized Trader Exporter: No
Spent Lead Acid Battery Importer: No
Spent Lead Acid Battery Exporter: No
Current Record: Yes
Non Storage Recycler Activity: No
Electronic Manifest Broker: No

Receive Date: 20170613
Handler Name: MCP PRESIDENT STREET LLC
Federal Waste Generator Description: Large Quantity Generator
State District Owner: NY
Large Quantity Handler of Universal Waste: No
Recognized Trader Importer: No
Recognized Trader Exporter: No
Spent Lead Acid Battery Importer: No
Spent Lead Acid Battery Exporter: No
Current Record: No
Non Storage Recycler Activity: Not reported
Electronic Manifest Broker: Not reported

List of NAICS Codes and Descriptions:
NAICS Code: 562910
NAICS Description: REMEDIATION SERVICES

Facility Has Received Notices of Violations:
Violations: No Violations Found

Evaluation Action Summary:
Evaluations: No Evaluations Found

B39 **473 PRESIDENT STREET - OFF-SITE** **NY LTANKS** **S101508966**
SW **473 PRESIDENT STREET** **NY BROWNFIELDS** **N/A**
< 1/8 **BROOKLYN, NY 11215** **NY MANIFEST**
0.065 mi.
343 ft. **Site 6 of 14 in cluster B**

Relative:
Lower

Actual:
10 ft.

LTANKS:
Name: BRUCE RIBELNON OMNI MALL
Address: 473 PRESIDENT ST
City,State,Zip: BROOKLYN, NY
Spill Number/Closed Date: 9412605 / Not Reported
Facility ID: 9412605
Site ID: 323409
Spill Date: 1994-12-20

473 PRESIDENT STREET - OFF-SITE (Continued) **S101508966**

Spill Cause:	Tank Test Failure
Spill Source:	Commercial/Industrial
Spill Class:	C4
Cleanup Ceased:	Not reported
SWIS:	2401
Investigator:	RPMUSTIC
Referred To:	Not reported
Reported to Dept:	1994-12-20
CID:	Not reported
Water Affected:	Not reported
Spill Notifier:	Tank Tester
Last Inspection:	Not reported
Recommended Penalty:	False
Meets Standard:	False
UST Involvement:	False
Remediation Phase:	1
Date Entered In Computer:	1995-03-01
Spill Record Last Update:	2021-05-12
Spiller Name:	Not reported
Spiller Company:	SAME
Spiller Address:	Not reported
Spiller County:	999
Spiller Contact:	BRUCE RIBELNON
Spiller Phone:	(718) 522-3000
Spiller Extention:	265
DEC Region:	2
DER Facility ID:	260527
DEC Memo:	"Prior to Sept, 2004 data translation this spill Lead_DEC Field was M TIBBE 3500 gallon tank unregistered. Property contact is Steve Zakheim at 718-629-3333. Zakheim stated that this area was addressed and will send in documentation. Other tank and subsurface work has been conducted under different #s at this site in past. Check other files to determine if this area has been addressed. 05/22/09-Zhune called Mr. Zakheim. Could not get him. Left message. 04/03/13- Zhune spoke to Stella. She said Mr. Steve Zakhein is going to be absent for long time call Joseph at 718-629-1000 Ext. 383. 10/4/13- Zhune called Joseph. he indicated he is no longer managing the building. Bruce Ribelnon 4 wheeler Drive Huntintong Station NY 11746 631-673-9884 Second address: 514 Union Street 4/30/15-Albert Tashji from Langan Engineerring (212-479-5508) called to say that they are in the process to fill an aplication for BCP at this site. He needs to know is the site has a Consent Order. He also said the site is currently a warehouse and is going to be develop. 8/26/19 - Spill reassigned to Kim as per Obligado. 8/27/19 - Kim - Spill reassigned to Melissa Sweet Project Manager for C224220. 5/12/21 - Melissa - Spill reassigned to Richard Mustico Project Manager for C224220"
Remarks:	"ABOANDONED LINE FAILED TEST - NO SPILL OF PRODUCT - TANK TESTER HAD NO TANK NUMBER"

All TTF:

Facility ID:	9412605
Spill Number:	9412605
Spill Tank Test:	1543466
Site ID:	323409
Tank Number:	Not reported
Tank Size:	0
Material:	0066A
EPA UST:	Not reported

473 PRESIDENT STREET - OFF-SITE (Continued) **S101508966**

UST:	Not reported
Cause:	Not reported
Source:	Not reported
Test Method:	00
Test Method 2:	Unknown
Leak Rate:	.00
Gross Fail:	Not reported
Modified By:	Spills
Last Modified Date:	Not reported

All Materials:

Site ID:	323409
Operable Unit ID:	1010209
Operable Unit:	01
Material ID:	374899
Material Code:	0066A
Material Name:	unknown petroleum
Case No.:	Not reported
Material FA:	Petroleum
Quantity:	-1.00
Units:	L
Recovered:	.00
Oxygenate:	Not reported

BROWNFIELDS:

Name:	473 PRESIDENT STREET - OFF-SITE
Address:	473 PRESIDENT STREET
City,State,Zip:	BROOKLYN, NY 11215
Program:	BCP
Site Code:	568180
Acres:	Not reported
HW Code:	C224220A
SWIS:	2401
Town:	New York City
Record Added Date:	03/22/2018
Record Updated Date:	01/25/2021
Update By:	JCGRATHW
Site Description:	"Location: The on-site 473 President Street site is located in an urban area in Brooklyn, Kings County. It is located in the southern portion of Block 440 Lot 12. The Gowanus Canal is approximately 350 ft to the west of the site. Site is bounded by a shuffleboard club to the north, an e-waste recycler to the west, President Street to the south, and a casket company to the east. Fulton Works MGP site is 1 block to the north. Site Features: The on-site is comprised of a 1 story warehouse that is fully utilized. Current Zoning and Land Use: The site is an active warehouse for a bicycle company, a furniture maker, and a showroom for a light designer. It is currently zoned for M1-2, commerical to light industrial. The nearest residential area is across President Street. Past Use of the Site: The on-site has an industrial history back to the 1880s. In 1886 to 1928, the site was a sash and door factory and later a trim and planing mill with machine shop and boilers. In 1938 the Coca-Cola Bottling Co was the operator with two gasoline USTs. In 1969 to the 1990s, the site was occupied by Dolin Metal Manufacturing Co. From 1993 to 2007, the building was occupied by manufacturing and storage. Currently the site is occupied

473 PRESIDENT STREET - OFF-SITE (Continued) **S101508966**

	by a furniture maker, a lighting designer, and a bicycle retailer. There is an open spill from a failed tank test which may have resulted in BTEX-contaminated soils on-site. The spill number is 9412605. Site Geology and Hydrogeology: The soils of the area consist of urban fill for the top 10 feet. The groundwater is approximately 10 foot below ground surface at the site. Based on the topography of the land, the local groundwater flows in a westerly direction, towards the Gowanus Canal. "
Env Problem:	"The on-site investigation yielded the following results: Soil was analyzed for volatile organic compounds (VOCs), semi-volatile organic compounds (SVOCs), metals, polychlorinated biphenyls (PCBs)(only during the pre-application investigation), pesticides, and metals. Groundwater was analyzed for VOCs, SVOCs, pesticides, and metals. Based upon investigations conducted to date, the primary contaminants of concern for the site include TCE, BTEX (Benzene, Toluene, Ethylbenzene, Xylene), naphthalene, Polycyclic Aromatic Hydrocarbons (PAHs - a class of SVOCs), Lead, Mercury, and Arsenic. Soil Soil borings were installed and samples collected as part of the remedial investigation. Concentrations exceeding the Commercial SCOs were found for PAHs, arsenic, lead, and mercury. Primarily the top 10 foot of material, known as historic fill, exceeds the SCOs for PAHs, lead, mercury, and arsenic. Spatially, the native materials were most contaminated in the northern corner near a suspected gasoline tank with trichloroethene (TCE) and BTEX. Groundwater TCE and its associated degradation products are found in groundwater on the northern half of the site moderately exceeding groundwater standards (5 ug/L) with a maximum concentration of 1300 ug/L. Fuel breakdown products (i.e. BTEX and naphthalene) were found in groundwater on the northern portion of the site at concentrations exceeding the standard near the suspected gasoline tank. Soil Vapor TCE, tetrachloroethene (PCE), and cis-1,2-dichloroethene (DCE), were detected in sub-slab soil vapor at significantly elevated concentrations. "
Health Problem:	"Information submitted with the BCP application regarding the conditions at the site are currently under review and will be revised as additional information becomes available."
Dump:	Not reported
Structure:	Not reported
Lagoon:	Not reported
Landfill:	Not reported
Pond:	Not reported
Disp Start:	Not reported
Disp Term:	Not reported
Lat/Long:	Not reported
Dell:	Not reported
Record Add:	Not reported
Record Upd:	Not reported
Updated By:	Not reported
Own Op:	Not reported
Sub Type:	Not reported
Owner Name:	Not reported
Owner Company:	Not reported
Owner Address:	Not reported
Owner Addr2:	Not reported
Owner City,St,Zip:	Not reported
Owner Country:	Not reported
HW Code:	Not reported
Waste Type:	Not reported

473 PRESIDENT STREET - OFF-SITE (Continued) **S101508966**

Waste Quantity:	Not reported
Waste Code:	Not reported
Crossref ID:	Not reported
Cross Ref Type Code:	Not reported
Cross Ref Type:	Not reported
Record Added Date:	Not reported
Record Updated:	Not reported
Updated By:	Not reported

NY MANIFEST:

Name:	MCP PRESIDENT STREET LLC
Address:	473 PRESIDENT ST
City,State,Zip:	BROOKLYN, NY 11215
Country:	USA
EPA ID:	NYR000232116
Facility Status:	Not reported
Location Address 1:	473 PRESIDENT STREET
Code:	BP
Location Address 2:	Not reported
Total Tanks:	Not reported
Location City:	BROOKLYN
Location State:	NY
Location Zip:	11215
Location Zip 4:	Not reported

NY MANIFEST:

EPAID:	NYR000232116
Mailing Name:	MCP PRESIDENT STREET LLC
Mailing Contact:	MCP PRESIDENT STREET LLC
Mailing Address 1:	473 PRESIDENT ST
Mailing Address 2:	Not reported
Mailing City:	BROOKLYN
Mailing State:	NY
Mailing Zip:	11215
Mailing Zip 4:	Not reported
Mailing Country:	USA
Mailing Phone:	Not reported

NY MANIFEST:

Document ID:	Not reported
Manifest Status:	Not reported
seq:	Not reported
Year:	2018
Trans1 State ID:	MAD039322250
Trans2 State ID:	Not reported
Generator Ship Date:	06/22/2017
Trans1 Recv Date:	06/22/2017
Trans2 Recv Date:	Not reported
TSD Site Recv Date:	07/08/2017
Part A Recv Date:	Not reported
Part B Recv Date:	Not reported
Generator EPA ID:	NYR000232116
Trans1 EPA ID:	Not reported
Trans2 EPA ID:	Not reported
TSDF ID 1:	ARD069748192
TSDF ID 2:	Not reported
Manifest Tracking Number:	010326498FLE

473 PRESIDENT STREET - OFF-SITE (Continued) **S101508966**

Import Indicator:	N
Export Indicator:	N
Discr Quantity Indicator:	N
Discr Type Indicator:	N
Discr Residue Indicator:	N
Discr Partial Reject Indicator:	N
Discr Full Reject Indicator:	N
Manifest Ref Number:	Not reported
Alt Facility RCRA ID:	Not reported
Alt Facility Sign Date:	Not reported
MGMT Method Type Code:	H040
Waste Code:	Not reported
Waste Code:	Not reported
Waste Code:	Not reported
Waste Code:	Not reported
Waste Code:	Not reported
Waste Code:	Not reported
Quantity:	2500
Units:	P - Pounds
Number of Containers:	5
Container Type:	DM - Metal drums, barrels
Handling Method:	B Incineration, heat recovery, burning.
Specific Gravity:	1
Waste Code:	D040
Waste Code 1_2:	F002
Waste Code 1_3:	Not reported
Waste Code 1_4:	Not reported
Waste Code 1_5:	Not reported
Waste Code 1_6:	Not reported

B40 **473 PRESIDENT STREET** **NY BROWNFIELDS** **S121933761**
SW **473 PRESIDENT STREET** **N/A**
< 1/8 **BROOKLYN, NY 11215**
0.065 mi.
343 ft. **Site 7 of 14 in cluster B**

Relative:
Lower

Actual:
10 ft.

BROWNFIELDS:

Name:	473 PRESIDENT STREET
Address:	473 PRESIDENT STREET
City,State,Zip:	BROOKLYN, NY 11215
Program:	BCP
Site Code:	507634
Acres:	0.460
HW Code:	C224220
SWIS:	2401
Town:	New York City
Record Added Date:	05/08/2015
Record Updated Date:	11/22/2021
Update By:	GWBURKE
Site Description:	"Location: The 473 President Street site is located in an urban area in Brooklyn, NY. It is located in the southern portion of Block 440, Lot 12. The Gowanus Canal is approximately 350 ft to the west of the site. The site is bounded by a shuffleboard club to the north, a former electronics-waste recycler to the west, President Street to the south, and a former casket company to the east. Site Features: The site is comprised of a 1 story warehouse that is fully utilized. Current Zoning and Land Use: The site is vacant and was a former

473 PRESIDENT STREET (Continued) **S121933761**

bicycle retailer, a furniture maker, and a showroom for a light designer. It is currently zoned M1-2 (commercial and light industrial uses). The proposed development project calls for demolition of the existing structures and the construction of a mixed-use residential and commercial building, in accordance with zoning laws for that area, with ground floor retail and parking. The development will coincide with the development activities at the neighboring site, President St. Portfolio, BCP Site No. C224309. The nearest residential area is across President Street, but the proposed redevelopment will be largely residential. Past Use of the Site: The site has an industrial history dating to the 1880s. From 1886 to 1928, the site was a sash and door factory, and later a mill with a machine shop and boilers. In 1938 the Coca-Cola Bottling Co. operated two gasoline underground storage tanks (USTs) as part of their site activities. From 1969 to the 1990s, the site was occupied by Dolin Metal Manufacturing Co. From 1993 to 2007, the building was occupied by manufacturing and storage. There is an open spill from a failed tank test which resulted in petroleum-contaminated soils on-site. The spill number is 9412605. Site Geology and Hydrogeology: The soils of the area consist of urban fill in the upper 10 feet. The fill consists of brown, medium to fine sand with varying amounts of gravel, brick, concrete, asphalt, coal fragments, coal ash, slag, and wood. Hardened coal tar was observed within the fill layer in a boring located in the southeastern portion of the site. The fill layer was underlain mainly by brown fine sand with varying amounts of silt and clay. Groundwater is approximately 10 foot below ground surface. The regional groundwater table is relatively flat with a slight gradient to the west towards the Gowanus Canal. "

Env Problem:

"Soil was analyzed for volatile organic compounds (VOCs), semi-volatile organic compounds (SVOCs), metals, polychlorinated biphenyls (PCBs), pesticides, emerging contaminants, and metals. Groundwater was analyzed for VOCs, SVOCs, pesticides, emerging contaminants, and metals. Based upon investigations conducted to date, the primary contaminants of concern for the site include petroleum-related and chlorinated VOCs, SVOCs consisting primarily of Polycyclic Aromatic Hydrocarbons (PAHs), lead, mercury, and arsenic. Soil: Benzene was found in soil at a maximum concentration of 2.1 parts per million (ppm), exceeding the protection of groundwater soil cleanup objective (SCO) of 0.06 ppm. Ethyl benzene was found in soil at a maximum concentration 32 ppm, exceeding the protection of groundwater standard of 1 ppm. Toluene was found in soil at a maximum concentration of 5.5 ppm, exceeding the protection of groundwater standard of 0.7 ppm. Xylenes (total) were found in soil at a maximum concentration of 250 ppm, exceeding the protection of groundwater standard of 0.26 ppm. Trichloroethene (TCE) was found in soil at a maximum concentration of 5.1 ppm, exceeding the protection of groundwater standard of 0.47 ppm. Cis-1,2-Dichloroethylene was found in soil at a maximum concentration of 3.7 ppm, exceeding the protection of groundwater standard of 0.25 ppm. 1,2,4-Trimethylbenzene was found in soil at a maximum concentration of 100 ppm, exceeding the protection of groundwater standard of 3.4 ppm. 1,3,5-Trimethylbenzene was found in soil at a maximum concentration of 29 ppm, exceeding the protection of groundwater standard of 8.4 ppm. Arsenic was found in soil at a maximum concentration of 203 ppm, exceeding the restricted residential standard of 16 ppm. Lead was found in soil at a maximum concentration of 1080 ppm, exceeding its restricted residential standard of 400

473 PRESIDENT STREET (Continued) **S121933761**

ppm. Mercury was found in soil at a maximum concentration of 18 ppm, exceeding its restricted residential standard of 0.73 ppm. Benzo(a)anthracene was found at a maximum concentration of 34 ppm, exceeding its restricted residential standard of 1 ppm. Benzo(a)pyrene was found at a maximum concentration of 29 ppm, exceeding its restricted residential standard of 1 ppm. Benzo(b)fluoranthene was found at a maximum concentration of 35 ppm, exceeding its restricted residential standard of 1 ppm. Diben(a,h)anthracene was found at a maximum concentration of 2.6 ppm, exceeding its restricted residential standard of 0.33 ppm. Indeno(1,2,3-cd)pyrene was found at a maximum concentration of 17 ppm, exceeding its restricted residential standard of 0.5 ppm. Data does not indicate any off-site impacts in soil related to this site. Groundwater: TCE and its associated degradation products are found in groundwater on the northern half of the site at levels exceeding groundwater standards (5 parts per billion - ppb) with a maximum concentration of 1,300 ppb. Benzene was found exceeding its groundwater standard (1 ppb) at a maximum concentration of 3,500 ppb. Ethylbenzene was found exceeding its groundwater standard (5 ug/L) at a maximum concentration of 2,000 ppb. Toluene was found exceeding its groundwater standard (5 ppb) at a maximum concentration of 740 ppb. Xylene (total) was found exceeding its groundwater standard (5 ppb) at a maximum concentration of 6,900 ppb. Cis-1,2-Dichloroethylene was found exceeding its groundwater standard (5 ppb) at a maximum concentration of 4,900 ppb. 1,2,4-Trimethylbenzene was found exceeding its groundwater standard (5 ppb) at a maximum concentration of 1,600 ppb. 1,3,5-Trimethylbenzene was found exceeding its groundwater standard (5 ppb) at a maximum concentration of 470 ppb. Arsenic was found exceeding its groundwater standard (25 ppb) at a maximum concentration of 38.2 ppb. Naphthalene was found exceeding its groundwater standard (10 ppb) at a maximum concentration of 427 ppb. Data does not indicate any off-site impacts in groundwater related to this site. Sub-Slab Soil Vapor and Indoor Air: Trichloroethene (TCE) was detected at a maximum concentration of 39,000 micrograms per cubic meter (ug/m3) in the soil vapor, and 23.9 ug/m3 in indoor air. Tetrachloroethene (PCE) was detected at a maximum concentration of 440 ug/m3 in the soil vapor, and 2.81 ug/m3 in indoor air. Cis-1,2-dichloroethene (DCE) was detected at a maximum concentration of 95 ug/m3 in the soil vapor, and 0.218 ug/m3 in indoor air. Data indicates there is the potential for off-site impacts in soil vapor related to this site. "

Health Problem: "People will not come into contact with contaminated soil or groundwater since the site is covered with a building and concrete unless they dig below the ground surface. Contaminated groundwater at the site is not used for drinking or other purposes and the site is served by a public water supply that obtains water from a different source not affected by this contamination. Volatile organic compounds in soil vapor (air spaces within the soil) may move into buildings and affect the indoor air quality. This process, which is similar to the movement of radon gas from the subsurface into the indoor air of buildings, is referred to as soil vapor intrusion. Because the site is vacant, the inhalation of site related contaminants due to soil vapor intrusion does not represent a current concern. The potential exists for the inhalation of site contaminants due to soil vapor intrusion for future onsite development. Environmental sampling indicates that soil vapor intrusion is a concern for offsite buildings."

Dump: False

473 PRESIDENT STREET (Continued) **S121933761**

Structure:	False
Lagoon:	False
Landfill:	False
Pond:	False
Disp Start:	Not reported
Disp Term:	Not reported
Lat/Long:	Not reported
Dell:	Not reported
Record Add:	2015-05-13 10:57:00
Record Upd:	2020-09-28 14:23:00
Updated By:	RPMUSTIC
Own Op:	4
Sub Type:	NNN
Owner Name:	Not reported
Owner Company:	EcoRise Development
Owner Address:	473 President Street
Owner Addr2:	Not reported
Owner City,St,Zip:	Brooklyn, NY 11215
Owner Country:	United States of America
Own Op:	6
Sub Type:	P03
Owner Name:	Jesse Wark
Owner Company:	473 President LLC
Owner Address:	51 East 12th Street
Owner Addr2:	7th Floor
Owner City,St,Zip:	New York, NY 10003
Owner Country:	United States of America
Own Op:	Document Repository
Sub Type:	NNN
Owner Name:	Not reported
Owner Company:	Carroll Gardens Branch Library
Owner Address:	396 Clinton Street
Owner Addr2:	Not reported
Owner City,St,Zip:	Brooklyn, NY 11231
Owner Country:	United States of America
Own Op:	1
Sub Type:	06
Owner Name:	Jesse Wark
Owner Company:	473 President LLC
Owner Address:	51 East 12th Street, 7th Floor
Owner Addr2:	Not reported
Owner City,St,Zip:	New York, NY 10003
Owner Country:	United States of America
Own Op:	Document Repository
Sub Type:	C01
Owner Name:	Not reported
Owner Company:	Brooklyn Community Board 6
Owner Address:	250 Baltic Street
Owner Addr2:	Not reported
Owner City,St,Zip:	Brooklyn, NY 11201-6401
Owner Country:	United States of America
HW Code:	C224220
Waste Type:	dichloroethene (1,2-)
Waste Quantity:	UNKNOWN
Waste Code:	Not reported
HW Code:	C224220
Waste Type:	mercury

473 PRESIDENT STREET (Continued) **S121933761**

Waste Quantity:	UNKNOWN
Waste Code:	Not reported
HW Code:	C224220
Waste Type:	ethylbenzene
Waste Quantity:	UNKNOWN
Waste Code:	Not reported
HW Code:	C224220
Waste Type:	tetrachloroethene (PCE)
Waste Quantity:	UNKNOWN
Waste Code:	Not reported
HW Code:	C224220
Waste Type:	polycyclic aromatic hydrocarbons (PAHS), total
Waste Quantity:	UNKNOWN
Waste Code:	Not reported
HW Code:	C224220
Waste Type:	arsenic
Waste Quantity:	UNKNOWN
Waste Code:	Not reported
HW Code:	C224220
Waste Type:	lead
Waste Quantity:	UNKNOWN
Waste Code:	Not reported
HW Code:	C224220
Waste Type:	xylene (mixed)
Waste Quantity:	UNKNOWN
Waste Code:	Not reported
HW Code:	C224220
Waste Type:	benzene
Waste Quantity:	UNKNOWN
Waste Code:	Not reported
HW Code:	C224220
Waste Type:	toluene
Waste Quantity:	UNKNOWN
Waste Code:	Not reported
HW Code:	C224220
Waste Type:	trichloroethene (TCE)
Waste Quantity:	UNKNOWN
Waste Code:	Not reported
HW Code:	C224220
Waste Type:	1,2,4-TMB
Waste Quantity:	UNKNOWN
Waste Code:	Not reported
HW Code:	C224220
Waste Type:	1,3,5-trimethylbenzene
Waste Quantity:	UNKNOWN
Waste Code:	Not reported
Crossref ID:	9412605
Cross Ref Type Code:	01
Cross Ref Type:	Spill No.
Record Added Date:	2015-05-13 11:07:00
Record Updated:	2015-05-13 11:07:00
Updated By:	SRHEIGEL
Crossref ID:	C224220-06-15
Cross Ref Type Code:	23
Cross Ref Type:	Agreement/Consent Order Number
Record Added Date:	2019-06-20 09:10:00
Record Updated:	2019-06-20 09:10:00

473 PRESIDENT STREET (Continued) **S121933761**

Updated By: MLSWEET

B41 **REGULATOR R-22** **NY Spills** **S102145038**
SW **NEVIN & PRESIDENT STS** **N/A**
< 1/8 **NEW YORK CITY, NY**
0.066 mi.
346 ft. **Site 8 of 14 in cluster B**

Relative:
Lower

Actual:
9 ft.

SPILLS:

Name:	REGULATOR R-22
Address:	NEVIN & PRESIDENT STS
City,State,Zip:	NEW YORK CITY, NY
Spill Number/Closed Date:	8801819 / 1988-05-27
Facility ID:	8801819
Facility Type:	ER
DER Facility ID:	161299
Site ID:	193452
DEC Region:	2
Spill Cause:	Equipment Failure
Spill Class:	Not reported
SWIS:	2401
Spill Date:	1988-05-27
Investigator:	CANZIANI
Referred To:	Not reported
Reported to Dept:	1988-05-27
CID:	Not reported
Water Affected:	GOWANUS CANAL
Spill Source:	Institutional, Educational, Gov., Other
Spill Notifier:	Local Agency
Cleanup Ceased:	1988-05-27
Cleanup Meets Std:	True
Last Inspection:	Not reported
Recommended Penalty:	False
UST Trust:	False
Remediation Phase:	0
Date Entered In Computer:	1988-05-31
Spill Record Last Update:	2004-09-30
Spiller Name:	Not reported
Spiller Company:	OPERATING SERV PERSONNEL
Spiller Address:	SAME
Spiller Company:	001
Contact Name:	Not reported
DEC Memo:	""
Remarks:	"BLOCKAGE IN THE BRANCH INTERCEPTER. .03 MGD AMOUNT LOST CASE 1207."

All Materials:

Site ID:	193452
Operable Unit ID:	917264
Operable Unit:	01
Material ID:	460944
Material Code:	0066A
Material Name:	unknown petroleum
Case No.:	Not reported
Material FA:	Petroleum
Quantity:	-1.00
Units:	G
Recovered:	.00
Oxygenate:	Not reported

E42 North < 1/8 0.068 mi. 360 ft. | **FULTON WORKS**
DEGRAW STREET AND NEVINS STREET
BROOKLYN, NY 11217 | **EDR MGP** | **1008407891**
N/A

Site 14 of 14 in cluster E

Relative: Lower

Actual: 8 ft.

Manufactured Gas Plants:

No additional information available

F43 East < 1/8 0.069 mi. 365 ft. | **3RD AVE YARD**
222 3RD AVE
BROOKLYN, NY | **NY Spills** | **S104952844**
N/A

Site 1 of 9 in cluster F

Relative: Higher

Actual: 17 ft.

SPILLS:

Name:	3RD AVE YARD
Address:	222 3RD AVE
City,State,Zip:	BROOKLYN, NY
Spill Number/Closed Date:	0012321 / 2003-06-23
Facility ID:	0012321
Facility Type:	ER
DER Facility ID:	174428
Site ID:	210416
DEC Region:	2
Spill Cause:	Equipment Failure
Spill Class:	C4
SWIS:	2401
Spill Date:	2001-02-16
Investigator:	KMFOLEY
Referred To:	Not reported
Reported to Dept:	2001-02-16
CID:	257
Water Affected:	Not reported
Spill Source:	Commercial/Industrial
Spill Notifier:	Responsible Party
Cleanup Ceased:	Not reported
Cleanup Meets Std:	False
Last Inspection:	Not reported
Recommended Penalty:	False
UST Trust:	False
Remediation Phase:	0
Date Entered In Computer:	2001-02-16
Spill Record Last Update:	2003-06-23
Spiller Name:	Not reported
Spiller Company:	CON ED
Spiller Address:	4 IRVING PLACE
Spiller Company:	001
Contact Name:	ANTHONY NATALE
DEC Memo:	"Prior to Sept, 2004 data translation this spill Lead_DEC Field was FOLEY Con Ed e2mis #135556: 16-FEB-2001 08:30 HRS. STORES DEPT. ASST. STOREKEEPER. G.RAPUZZI EMP# 45646. REPORTS WHILE ON INSPECTION OF STORES BUILDING #2 FOUND A DOUBLE BAGGED JOINT RESERVOIR TANK THAT HAD BEEN PREVIOUSLY REMOVED AND MADE READY FOR SHIPPING TO ASTORIA FACILITY HAD LEAKED APPROX. 6oz OF DIELECTRIC FLUID IN TO A BIGALOW STORAGE CONTAINER AND THEN ON TO A CONCRETE FLOOR. SPILL WAS CONTAINED. ABSORBENT PADS PLACED AT 08:27 HRS. SPILL WILL BE CLEANED AS 50-499. 10:15HRS TINO FERNANDEZ (ENV OPS) REPORTS, 6OZ OF OIL OIL

3RD AVE YARD (Continued) **S104952844**

SPILL THAT WAS ON GROUND WAS DOUBLE WASHED WITH SLICKS AND CLEANED UP WITH OIL ABSORBENT. 1/2 GALLON SOAKED UP WITH OIL ABSORBENT OUT OF PLASTIC AND CARDBOARD BIGALOW STORAGE CONTAINER. THIS CONTAINER WAS CUT UP AND PUT IN DRUM. LEAKING RESERVIOIR TANK ALSO PLACED IN DRUM. THREE DRUMS OF DEBRIS TOTAL THAT STORES WILL BE SHIPED OUT. "

Remarks: "cleanup will be after the 2hrs period - ref #135556"

All Materials:

Site ID:	210416
Operable Unit ID:	833855
Operable Unit:	01
Material ID:	542594
Material Code:	0541A
Material Name:	dielectric fluid
Case No.:	Not reported
Material FA:	Petroleum
Quantity:	1.00
Units:	G
Recovered:	.00
Oxygenate:	Not reported

B44 **CON EDISON** **RCRA NonGen / NLR** **1019904241**
South **501 PRESIDENT ST** **NYP004795480**
< 1/8 **BROOKLYN, NY 11215**
0.069 mi.
366 ft. **Site 9 of 14 in cluster B**

Relative:
Higher

Actual:
16 ft.

RCRA NonGen / NLR:

Date Form Received by Agency:		20150617
Handler Name:	CON EDISON	
Handler Address:		501 PRESIDENT ST
Handler City,State,Zip:		BROOKLYN, NY 11215
EPA ID:		NYP004795480
Contact Name:		THOMAS TEELING
Contact Address:		Not reported
Contact City,State,Zip:		Not reported
Contact Telephone:		212-460-3770
Contact Fax:		Not reported
Contact Email:		Not reported
Contact Title:		Not reported
EPA Region:		02
Land Type:		Private
Federal Waste Generator Description:		Not a generator, verified
Non-Notifier:		Not reported
Biennial Report Cycle:		Not reported
Accessibility:		Not reported
Active Site Indicator:		Not reported
State District Owner:		NY
State District:		NYSDEC R2
Mailing Address:		IRVING PL 15TH FL NE
Mailing City,State,Zip:		NEW YORK, NY 10003
Owner Name:		Not reported
Owner Type:		Not reported
Operator Name:		Not reported
Operator Type:		Not reported
Short-Term Generator Activity:		No
Importer Activity:		No

CON EDISON (Continued) **1019904241**

Mixed Waste Generator:	No
Transporter Activity:	No
Transfer Facility Activity:	No
Recycler Activity with Storage:	No
Small Quantity On-Site Burner Exemption:	No
Smelting Melting and Refining Furnace Exemption:	No
Underground Injection Control:	No
Off-Site Waste Receipt:	No
Universal Waste Indicator:	No
Universal Waste Destination Facility:	No
Federal Universal Waste:	No
Active Site Fed-Reg Treatment Storage and Disposal Facility:	Not reported
Active Site Converter Treatment storage and Disposal Facility:	Not reported
Active Site State-Reg Treatment Storage and Disposal Facility:	Not reported
Active Site State-Reg Handler:	---
Federal Facility Indicator:	Not reported
Hazardous Secondary Material Indicator:	NN
Sub-Part K Indicator:	Not reported
Commercial TSD Indicator:	No
Treatment Storage and Disposal Type:	Not reported
2018 GPRA Permit Baseline:	Not on the Baseline
2018 GPRA Renewals Baseline:	Not on the Baseline
Permit Renewals Workload Universe:	Not reported
Permit Workload Universe:	Not reported
Permit Progress Universe:	Not reported
Post-Closure Workload Universe:	Not reported
Closure Workload Universe:	Not reported
202 GPRA Corrective Action Baseline:	No
Corrective Action Workload Universe:	No
Subject to Corrective Action Universe:	No
Non-TSDFs Where RCRA CA has Been Imposed Universe:	No
TSDFs Potentially Subject to CA Under 3004 (u)/(v) Universe:	No
TSDFs Only Subject to CA under Discretionary Auth Universe:	No
Corrective Action Priority Ranking:	No NCAPS ranking
Environmental Control Indicator:	No
Institutional Control Indicator:	No
Human Exposure Controls Indicator:	N/A
Groundwater Controls Indicator:	N/A
Operating TSDF Universe:	Not reported
Full Enforcement Universe:	Not reported
Significant Non-Complier Universe:	No
Unaddressed Significant Non-Complier Universe:	No
Addressed Significant Non-Complier Universe:	No
Significant Non-Complier With a Compliance Schedule Universe:	No
Financial Assurance Required:	Not reported
Handler Date of Last Change:	20160909
Recognized Trader-Importer:	No
Recognized Trader-Exporter:	No
Importer of Spent Lead Acid Batteries:	No
Exporter of Spent Lead Acid Batteries:	No
Recycler Activity Without Storage:	Not reported
Manifest Broker:	Not reported
Sub-Part P Indicator:	No

Historic Generators:
Receive Date: 20150617

CON EDISON (Continued) **1019904241**

Handler Name: CON EDISON	
Federal Waste Generator Description:	Small Quantity Generator
State District Owner:	NY
Large Quantity Handler of Universal Waste:	No
Recognized Trader Importer:	No
Recognized Trader Exporter:	No
Spent Lead Acid Battery Importer:	No
Spent Lead Acid Battery Exporter:	No
Current Record:	No
Non Storage Recycler Activity:	Not reported
Electronic Manifest Broker:	Not reported
Receive Date:	20150617
Handler Name: CON EDISON	
Federal Waste Generator Description:	Not a generator, verified
State District Owner:	NY
Large Quantity Handler of Universal Waste:	No
Recognized Trader Importer:	No
Recognized Trader Exporter:	No
Spent Lead Acid Battery Importer:	No
Spent Lead Acid Battery Exporter:	No
Current Record:	Yes
Non Storage Recycler Activity:	Not reported
Electronic Manifest Broker:	Not reported

List of NAICS Codes and Descriptions:

NAICS Codes:	No NAICS Codes Found

Facility Has Received Notices of Violations:

Violations:	No Violations Found

Evaluation Action Summary:

Evaluations:	No Evaluations Found

B45 **CON EDISON** **NY MANIFEST** **S118256981**
South **501 PRESIDENT ST** **N/A**
< 1/8 **BROOKLYN, NY 11215**
0.069 mi.
366 ft. **Site 10 of 14 in cluster B**

Relative:
Higher

Actual:
16 ft.

NY MANIFEST:

Name:	CON EDISON
Address:	501 PRESIDENT ST
City,State,Zip:	BROOKLYN, NY 11215
Country:	USA
EPA ID:	NYP004795480
Facility Status:	Not reported
Location Address 1:	501 PRESIDENT ST
Code:	BP
Location Address 2:	SB 31651
Total Tanks:	Not reported
Location City:	BROOKLYN
Location State:	NY
Location Zip:	11215
Location Zip 4:	Not reported

CON EDISON (Continued) **S118256981**

NY MANIFEST:

EPAID:	NYP004795480
Mailing Name:	CON EDISON
Mailing Contact:	DENNIS HUACON
Mailing Address 1:	4 IRVING PL 15TH FL
Mailing Address 2:	Not reported
Mailing City:	NEW YORK
Mailing State:	NY
Mailing Zip:	10003
Mailing Zip 4:	Not reported
Mailing Country:	USA
Mailing Phone:	2124603770

NY MANIFEST:

Document ID:	Not reported
Manifest Status:	Not reported
seq:	Not reported
Year:	2018
Trans1 State ID:	NJD003812047
Trans2 State ID:	Not reported
Generator Ship Date:	06/17/2015
Trans1 Recv Date:	06/17/2015
Trans2 Recv Date:	Not reported
TSD Site Recv Date:	06/19/2015
Part A Recv Date:	Not reported
Part B Recv Date:	Not reported
Generator EPA ID:	NYP004795480
Trans1 EPA ID:	Not reported
Trans2 EPA ID:	Not reported
TSDF ID 1:	NJD991291105
TSDF ID 2:	Not reported
Manifest Tracking Number:	002614311GBF
Import Indicator:	N
Export Indicator:	N
Discr Quantity Indicator:	N
Discr Type Indicator:	N
Discr Residue Indicator:	N
Discr Partial Reject Indicator:	N
Discr Full Reject Indicator:	N
Manifest Ref Number:	Not reported
Alt Facility RCRA ID:	Not reported
Alt Facility Sign Date:	Not reported
MGMT Method Type Code:	H110
Waste Code:	Not reported
Waste Code:	Not reported
Waste Code:	Not reported
Waste Code:	Not reported
Waste Code:	Not reported
Waste Code:	Not reported
Quantity:	500
Units:	P - Pounds
Number of Containers:	1
Container Type:	TT - Cargo tank, tank trucks
Handling Method:	T Chemical, physical, or biological treatment.
Specific Gravity:	1
Waste Code:	D008

CON EDISON (Continued) **S118256981**

Waste Code 1_2:	Not reported
Waste Code 1_3:	Not reported
Waste Code 1_4:	Not reported
Waste Code 1_5:	Not reported
Waste Code 1_6:	Not reported

B46 **CON EDISON** **NJ MANIFEST** **S120672898**
South **501 PRESIDENT ST** **N/A**
< 1/8 **BROOKLYN, NY 11215**
0.069 mi.
366 ft. **Site 11 of 14 in cluster B**

Relative:
Higher

Actual:
16 ft.

NJ MANIFEST:

EPA Id:	NYP004795480
Mail Address:	IRVING PL 15TH FL NE
Mail City/State/Zip:	NEW YORK, NY 10003
Facility Phone:	Not reported
Emergency Phone:	Not reported
Contact:	THOMAS TEELING
Comments:	Not reported
SIC Code:	Not reported
County:	NY047
Municipal:	Not reported
Previous EPA Id:	Not reported
Gen Flag:	Not reported
Trans Flag:	Not reported
TSDF Flag:	Not reported
Name Change:	Not reported
Date Change:	Not reported

Manifest:

Manifest Number:	002614311GBF
EPA ID:	NYP004795480
Date Shipped:	6/17/2015
TSDF EPA ID:	NJD991291105
Transporter EPA ID:	NJD003812047
Transporter 2 EPA ID:	Not reported
Transporter 3 EPA ID:	Not reported
Transporter 4 EPA ID:	Not reported
Transporter 5 EPA ID:	Not reported
Transporter 6 EPA ID:	Not reported
Transporter 7 EPA ID:	Not reported
Transporter 8 EPA ID:	Not reported
Transporter 9 EPA ID:	Not reported
Transporter 10 EPA ID:	Not reported
Date Trans1 Transported Waste:	Not reported
Date Trans2 Transported Waste:	Not reported
Date Trans3 Transported Waste:	Not reported
Date Trans4 Transported Waste:	Not reported
Date Trans5 Transported Waste:	Not reported
Date Trans6 Transported Waste:	Not reported
Date Trans7 Transported Waste:	Not reported
Date Trans8 Transported Waste:	Not reported
Date Trans9 Transported Waste:	Not reported
Date Trans10 Transported Waste:	Not reported
Date TSDF Received Waste:	Not reported
TSDF EPA Facility Name:	Not reported

CON EDISON (Continued) **S120672898**

QTY Units:	Not reported
Transporter SEQ ID:	Not reported
Transporter-1 Date:	Not reported
Waste SEQ ID:	Not reported
Waste Type Code 2:	Not reported
Waste Type Code 3:	Not reported
Waste Type Code 4:	Not reported
Waste Type Code 5:	Not reported
Waste Type Code 6:	Not reported
Date Accepted:	Not reported
Manifest Discrepancy Type:	Not reported
Data Entry Number:	Not reported
Was Load Rejected:	NEW YORK, NY 10003
Reason Load Was Rejected:	Not reported

D47 **NYSDOT UNION ST BRIDGE** **RCRA NonGen / NLR** **1000555037**
West **UNION ST BRG - GOWANUS CANAL** **NYD986975324**
< 1/8 **BROOKLYN, NY 11201**
0.070 mi.
372 ft. **Site 4 of 4 in cluster D**

Relative:
Lower

Actual:
5 ft.

RCRA NonGen / NLR:

Date Form Received by Agency:		20070101
Handler Name:	NYSDOT UNION ST BRIDGE	
Handler Address:		UNION ST BRG - GOWANUS CANAL
Handler City,State,Zip:		BROOKLYN, NY 11201
EPA ID:		NYD986975324
Contact Name:		MUHAMMAD AFZAL
Contact Address:		RECTOR ST
Contact City,State,Zip:		NEW YORK, NY 10006
Contact Telephone:		212-414-7172
Contact Fax:		Not reported
Contact Email:		Not reported
Contact Title:		Not reported
EPA Region:		02
Land Type:		Private
Federal Waste Generator Description:		Not a generator, verified
Non-Notifier:		Not reported
Biennial Report Cycle:		Not reported
Accessibility:		Not reported
Active Site Indicator:		Not reported
State District Owner:		NY
State District:		NYSDEC R2
Mailing Address:		RECTOR ST
Mailing City,State,Zip:		NEW YORK, NY 10006
Owner Name:		NYSDOT
Owner Type:		State
Operator Name:		NYSDOT
Operator Type:		State
Short-Term Generator Activity:		No
Importer Activity:		No
Mixed Waste Generator:		No
Transporter Activity:		No
Transfer Facility Activity:		No
Recycler Activity with Storage:		No
Small Quantity On-Site Burner Exemption:		No

NYSDOT UNION ST BRIDGE (Continued) **1000555037**

Smelting Melting and Refining Furnace Exemption:	No
Underground Injection Control:	No
Off-Site Waste Receipt:	No
Universal Waste Indicator:	No
Universal Waste Destination Facility:	No
Federal Universal Waste:	No
Active Site Fed-Reg Treatment Storage and Disposal Facility:	Not reported
Active Site Converter Treatment storage and Disposal Facility:	Not reported
Active Site State-Reg Treatment Storage and Disposal Facility:	Not reported
Active Site State-Reg Handler:	---
Federal Facility Indicator:	Not reported
Hazardous Secondary Material Indicator:	NN
Sub-Part K Indicator:	Not reported
Commercial TSD Indicator:	No
Treatment Storage and Disposal Type:	Not reported
2018 GPRA Permit Baseline:	Not on the Baseline
2018 GPRA Renewals Baseline:	Not on the Baseline
Permit Renewals Workload Universe:	Not reported
Permit Workload Universe:	Not reported
Permit Progress Universe:	Not reported
Post-Closure Workload Universe:	Not reported
Closure Workload Universe:	Not reported
202 GPRA Corrective Action Baseline:	No
Corrective Action Workload Universe:	No
Subject to Corrective Action Universe:	No
Non-TSDFs Where RCRA CA has Been Imposed Universe:	No
TSDFs Potentially Subject to CA Under 3004 (u)/(v) Universe:	No
TSDFs Only Subject to CA under Discretionary Auth Universe:	No
Corrective Action Priority Ranking:	No NCAPS ranking
Environmental Control Indicator:	No
Institutional Control Indicator:	No
Human Exposure Controls Indicator:	N/A
Groundwater Controls Indicator:	N/A
Operating TSDF Universe:	Not reported
Full Enforcement Universe:	Not reported
Significant Non-Complier Universe:	No
Unaddressed Significant Non-Complier Universe:	No
Addressed Significant Non-Complier Universe:	No
Significant Non-Complier With a Compliance Schedule Universe:	No
Financial Assurance Required:	Not reported
Handler Date of Last Change:	20150414
Recognized Trader-Importer:	No
Recognized Trader-Exporter:	No
Importer of Spent Lead Acid Batteries:	No
Exporter of Spent Lead Acid Batteries:	No
Recycler Activity Without Storage:	Not reported
Manifest Broker:	Not reported
Sub-Part P Indicator:	No

Hazardous Waste Summary:

Waste Code:	D000
Waste Description:	Not Defined
Waste Code:	D008
Waste Description:	LEAD

NYSDOT UNION ST BRIDGE (Continued) **1000555037**

Handler - Owner Operator:

Owner/Operator Indicator:	Owner
Owner/Operator Name:	NYSDOT
Legal Status:	State
Date Became Current:	Not reported
Date Ended Current:	Not reported
Owner/Operator Address:	2 RECTOR ST
Owner/Operator City,State,Zip:	NEW YORK, NY 10006
Owner/Operator Telephone:	212-555-1212
Owner/Operator Telephone Ext:	Not reported
Owner/Operator Fax:	Not reported
Owner/Operator Email:	Not reported

Owner/Operator Indicator:	Owner
Owner/Operator Name:	NYSDOT
Legal Status:	State
Date Became Current:	Not reported
Date Ended Current:	Not reported
Owner/Operator Address:	2 RECTOR ST
Owner/Operator City,State,Zip:	NEW YORK, NY 10006
Owner/Operator Telephone:	212-555-1212
Owner/Operator Telephone Ext:	Not reported
Owner/Operator Fax:	Not reported
Owner/Operator Email:	Not reported

Owner/Operator Indicator:	Operator
Owner/Operator Name:	NYSDOT
Legal Status:	State
Date Became Current:	Not reported
Date Ended Current:	Not reported
Owner/Operator Address:	2 RECTOR ST
Owner/Operator City,State,Zip:	NEW YORK, NY 10006
Owner/Operator Telephone:	212-555-1212
Owner/Operator Telephone Ext:	Not reported
Owner/Operator Fax:	Not reported
Owner/Operator Email:	Not reported

Historic Generators:

Receive Date:	20060101
Handler Name: NYSDOT UNION ST BRIDGE	
Federal Waste Generator Description:	Not a generator, verified
State District Owner:	NY
Large Quantity Handler of Universal Waste:	No
Recognized Trader Importer:	No
Recognized Trader Exporter:	No
Spent Lead Acid Battery Importer:	No
Spent Lead Acid Battery Exporter:	No
Current Record:	No
Non Storage Recycler Activity:	Not reported
Electronic Manifest Broker:	Not reported

Receive Date:	20070101
Handler Name: NYSDOT UNION ST BRIDGE	
Federal Waste Generator Description:	Not a generator, verified
State District Owner:	NY
Large Quantity Handler of Universal Waste:	No

NYSDOT UNION ST BRIDGE (Continued) **1000555037**

Recognized Trader Importer:	No
Recognized Trader Exporter:	No
Spent Lead Acid Battery Importer:	No
Spent Lead Acid Battery Exporter:	No
Current Record:	Yes
Non Storage Recycler Activity:	Not reported
Electronic Manifest Broker:	Not reported

Receive Date:	19911101
Handler Name:	NYSDOT UNION ST BRIDGE
Federal Waste Generator Description:	Not a generator, verified
State District Owner:	NY
Large Quantity Handler of Universal Waste:	No
Recognized Trader Importer:	No
Recognized Trader Exporter:	No
Spent Lead Acid Battery Importer:	No
Spent Lead Acid Battery Exporter:	No
Current Record:	No
Non Storage Recycler Activity:	Not reported
Electronic Manifest Broker:	Not reported

List of NAICS Codes and Descriptions:

NAICS Codes:	No NAICS Codes Found

Facility Has Received Notices of Violations:

Violations:	No Violations Found

Evaluation Action Summary:

Evaluations:	No Evaluations Found

C48 **CON EDISON - EXCAVATION OIL-O-STATIC** **RCRA-LQG** **1024890651**
ESE **232 3RD AVE** **NYP005022769**
< 1/8 **BROOKLYN, NY 11215**
0.071 mi.
375 ft. **Site 3 of 11 in cluster C**

Relative:
Higher

Actual:
17 ft.

RCRA-LQG:

Date Form Received by Agency:	20180410
Handler Name:	CON EDISON - EXCAVATION OIL-O-STATIC
Handler Address:	232 3RD AVE
Handler City,State,Zip:	BROOKLYN, NY 11215
EPA ID:	NYP005022769
Contact Name:	ALYSSA SOTTO
Contact Address:	IRVING PLACE, 15TH FL NE
Contact City,State,Zip:	NEW YORK, NY 10003
Contact Telephone:	212-460-2757
Contact Fax:	Not reported
Contact Email:	SOTTOA@CONED.COM
Contact Title:	ASSOCIATE SCIENTIST
EPA Region:	02
Land Type:	Private
Federal Waste Generator Description:	Large Quantity Generator
Non-Notifier:	Not reported
Biennial Report Cycle:	2017
Accessibility:	Not reported

CON EDISON - EXCAVATION OIL-O-STATIC (Continued) **1024890651**

Active Site Indicator:	Handler Activities
State District Owner:	NY
State District:	NYSDEC R2
Mailing Address:	IRVING PLACE, 15TH FL NE
Mailing City,State,Zip:	NEW YORK, NY 10003
Owner Name:	CONSOLIDATED EDISON COMPANY OF NY, INC.
Owner Type:	Private
Operator Name:	CONSOLIDATED EDISON COMPANY OF NY, INC.
Operator Type:	Private
Short-Term Generator Activity:	No
Importer Activity:	No
Mixed Waste Generator:	No
Transporter Activity:	No
Transfer Facility Activity:	No
Recycler Activity with Storage:	No
Small Quantity On-Site Burner Exemption:	No
Smelting Melting and Refining Furnace Exemption:	No
Underground Injection Control:	No
Off-Site Waste Receipt:	No
Universal Waste Indicator:	No
Universal Waste Destination Facility:	No
Federal Universal Waste:	No
Active Site Fed-Reg Treatment Storage and Disposal Facility:	Not reported
Active Site Converter Treatment storage and Disposal Facility:	Not reported
Active Site State-Reg Treatment Storage and Disposal Facility:	Not reported
Active Site State-Reg Handler:	---
Federal Facility Indicator:	Not reported
Hazardous Secondary Material Indicator:	NN
Sub-Part K Indicator:	Not reported
Commercial TSD Indicator:	No
Treatment Storage and Disposal Type:	Not reported
2018 GPRA Permit Baseline:	Not on the Baseline
2018 GPRA Renewals Baseline:	Not on the Baseline
Permit Renewals Workload Universe:	Not reported
Permit Workload Universe:	Not reported
Permit Progress Universe:	Not reported
Post-Closure Workload Universe:	Not reported
Closure Workload Universe:	Not reported
202 GPRA Corrective Action Baseline:	No
Corrective Action Workload Universe:	No
Subject to Corrective Action Universe:	No
Non-TSDFs Where RCRA CA has Been Imposed Universe:	No
TSDFs Potentially Subject to CA Under 3004 (u)/(v) Universe:	No
TSDFs Only Subject to CA under Discretionary Auth Universe:	No
Corrective Action Priority Ranking:	No NCAPS ranking
Environmental Control Indicator:	No
Institutional Control Indicator:	No
Human Exposure Controls Indicator:	N/A
Groundwater Controls Indicator:	N/A
Operating TSDF Universe:	Not reported
Full Enforcement Universe:	Not reported
Significant Non-Complier Universe:	No
Unaddressed Significant Non-Complier Universe:	No
Addressed Significant Non-Complier Universe:	No
Significant Non-Complier With a Compliance Schedule Universe:	No
Financial Assurance Required:	Not reported
Handler Date of Last Change:	20181106

CON EDISON - EXCAVATION OIL-O-STATIC (Continued) **1024890651**

Recognized Trader-Importer:	No
Recognized Trader-Exporter:	No
Importer of Spent Lead Acid Batteries:	No
Exporter of Spent Lead Acid Batteries:	No
Recycler Activity Without Storage:	No
Manifest Broker:	No
Sub-Part P Indicator:	No

Biennial: List of Years

Year:	2017

Click Here for Biennial Reporting System Data:

Handler - Owner Operator:

Owner/Operator Indicator:	Operator
Owner/Operator Name:	CONSOLIDATED EDISON COMPANY OF NY, INC.
Legal Status:	Private
Date Became Current:	20170120
Date Ended Current:	Not reported
Owner/Operator Address:	4 IRVING PLACE
Owner/Operator City,State,Zip:	NEW YORK, NY 10003
Owner/Operator Telephone:	212-460-2757
Owner/Operator Telephone Ext:	Not reported
Owner/Operator Fax:	Not reported
Owner/Operator Email:	Not reported

Owner/Operator Indicator:	Owner
Owner/Operator Name:	CONSOLIDATED EDISON COMPANY OF NY, INC.
Legal Status:	Private
Date Became Current:	20170120
Date Ended Current:	Not reported
Owner/Operator Address:	4 IRVING PLACE
Owner/Operator City,State,Zip:	NEW YORK, NY 10003
Owner/Operator Telephone:	212-460-2757
Owner/Operator Telephone Ext:	Not reported
Owner/Operator Fax:	Not reported
Owner/Operator Email:	Not reported

Historic Generators:

Receive Date:	20180410
Handler Name:	CON EDISON - EXCAVATION OIL-O-STATIC
Federal Waste Generator Description:	Large Quantity Generator
State District Owner:	NY
Large Quantity Handler of Universal Waste:	No
Recognized Trader Importer:	No
Recognized Trader Exporter:	No
Spent Lead Acid Battery Importer:	No
Spent Lead Acid Battery Exporter:	No
Current Record:	Yes
Non Storage Recycler Activity:	No
Electronic Manifest Broker:	No

List of NAICS Codes and Descriptions:

NAICS Code:	221122
NAICS Description:	ELECTRIC POWER DISTRIBUTION

CON EDISON - EXCAVATION OIL-O-STATIC (Continued) **1024890651**

Facility Has Received Notices of Violations:
Violations: No Violations Found

Evaluation Action Summary:
Evaluations: No Evaluations Found

C49 ESE < 1/8 0.071 mi. 375 ft. | **CON EDISON 232 3RD AVE BROOKLYN, NY 11215** | **NY MANIFEST** | **S120959323 N/A**

Site 4 of 11 in cluster C

Relative: Higher

Actual: 17 ft.

NY MANIFEST:

Name:	CON EDISON
Address:	232 3RD AVE
City,State,Zip:	BROOKLYN, NY 11215
Country:	USA
EPA ID:	NYP005022769
Facility Status:	Not reported
Location Address 1:	232 3RD AVE
Code:	BP
Location Address 2:	Not reported
Total Tanks:	Not reported
Location City:	BROOKLYN
Location State:	NY
Location Zip:	11215
Location Zip 4:	Not reported

NY MANIFEST:

EPAID:	NYP005022769
Mailing Name:	CON EDISON
Mailing Contact:	CON EDISON
Mailing Address 1:	3RD AVE B/W SACKET STREET & DEGRAW STREET
Mailing Address 2:	Not reported
Mailing City:	BROOKLYN
Mailing State:	NY
Mailing Zip:	11105
Mailing Zip 4:	Not reported
Mailing Country:	USA
Mailing Phone:	2124603770

NY MANIFEST:

Document ID:	Not reported
Manifest Status:	Not reported
seq:	Not reported
Year:	2018
Trans1 State ID:	NYD006982359
Trans2 State ID:	Not reported
Generator Ship Date:	03/10/2017
Trans1 Recv Date:	03/10/2017
Trans2 Recv Date:	Not reported
TSD Site Recv Date:	03/13/2017
Part A Recv Date:	Not reported
Part B Recv Date:	Not reported
Generator EPA ID:	NYP005022769
Trans1 EPA ID:	Not reported

CON EDISON (Continued) **S120959323**

Trans2 EPA ID:	Not reported
TSDF ID 1:	NYD980593636
TSDF ID 2:	Not reported
Manifest Tracking Number:	008171116FLE
Import Indicator:	N
Export Indicator:	N
Discr Quantity Indicator:	N
Discr Type Indicator:	N
Discr Residue Indicator:	N
Discr Partial Reject Indicator:	N
Discr Full Reject Indicator:	N
Manifest Ref Number:	Not reported
Alt Facility RCRA ID:	Not reported
Alt Facility Sign Date:	Not reported
MGMT Method Type Code:	H141
Waste Code:	Not reported
Waste Code:	Not reported
Waste Code:	Not reported
Waste Code:	Not reported
Waste Code:	Not reported
Waste Code:	Not reported
Quantity:	75
Units:	K - Kilograms (2.2 pounds)
Number of Containers:	1
Container Type:	DM - Metal drums, barrels
Handling Method:	L Landfill.
Specific Gravity:	1
Waste Code:	Not reported
Waste Code 1_2:	Not reported
Waste Code 1_3:	Not reported
Waste Code 1_4:	B007
Waste Code 1_5:	Not reported
Waste Code 1_6:	Not reported

F50 **BELL ATLANTIC-NY** **NY MANIFEST** **S109064589**
ESE **SACKETT & 3 AVE MANHOLE** **N/A**
< 1/8 **BROOKLYN, NY**
0.073 mi.
385 ft. **Site 2 of 9 in cluster F**

Relative:
Higher

Actual:
17 ft.

NY MANIFEST:

Name:	BELL ATLANTIC-NY
Address:	SACKETT & 3 AVE MANHOLE
City,State,Zip:	BROOKLYN, NY
Country:	USA
EPA ID:	NYP000940593
Facility Status:	Not reported
Location Address 1:	SACKETT & 3 AVE MANHOLE
Code:	BP
Location Address 2:	Not reported
Total Tanks:	Not reported
Location City:	BROOKLYN
Location State:	NY
Location Zip:	Not reported
Location Zip 4:	Not reported

NY MANIFEST:

BELL ATLANTIC-NY (Continued) **S109064589**

EPAID:	NYP000940593
Mailing Name:	BELL ATLANTIC-NY
Mailing Contact:	Not reported
Mailing Address 1:	Not reported
Mailing Address 2:	Not reported
Mailing City:	Not reported
Mailing State:	Not reported
Mailing Zip:	Not reported
Mailing Zip 4:	Not reported
Mailing Country:	Not reported
Mailing Phone:	Not reported

F51 **CON EDISON** **NJ MANIFEST** **S120676968**
ESE **SACKETT ST & 3RD AVE** **N/A**
< 1/8 **BROOKLYN, NY 11215**
0.075 mi.
397 ft. **Site 3 of 9 in cluster F**

Relative:
Higher

Actual:
17 ft.

NJ MANIFEST:

EPA Id:	NYP004841512
Mail Address:	IRVING PL 15TH FL NE
Mail City/State/Zip:	NEW YORK, NY 10003
Facility Phone:	Not reported
Emergency Phone:	Not reported
Contact:	THOMAS TEELING
Comments:	Not reported
SIC Code:	Not reported
County:	NY047
Municipal:	Not reported
Previous EPA Id:	Not reported
Gen Flag:	Not reported
Trans Flag:	Not reported
TSDF Flag:	Not reported
Name Change:	Not reported
Date Change:	Not reported

Manifest:

Manifest Number:	014470906JJK
EPA ID:	NYP004841512
Date Shipped:	9/21/2015
TSDF EPA ID:	NJD002200046
Transporter EPA ID:	NJ0000027193
Transporter 2 EPA ID:	Not reported
Transporter 3 EPA ID:	Not reported
Transporter 4 EPA ID:	Not reported
Transporter 5 EPA ID:	Not reported
Transporter 6 EPA ID:	Not reported
Transporter 7 EPA ID:	Not reported
Transporter 8 EPA ID:	Not reported
Transporter 9 EPA ID:	Not reported
Transporter 10 EPA ID:	Not reported
Date Trans1 Transported Waste:	Not reported
Date Trans2 Transported Waste:	Not reported
Date Trans3 Transported Waste:	Not reported
Date Trans4 Transported Waste:	Not reported
Date Trans5 Transported Waste:	Not reported
Date Trans6 Transported Waste:	Not reported

CON EDISON (Continued) **S120676968**

Date Trans7 Transported Waste:	Not reported
Date Trans8 Transported Waste:	Not reported
Date Trans9 Transported Waste:	Not reported
Date Trans10 Transported Waste:	Not reported
Date TSDF Received Waste:	Not reported
TSDF EPA Facility Name:	Not reported
QTY Units:	Not reported
Transporter SEQ ID:	Not reported
Transporter-1 Date:	Not reported
Waste SEQ ID:	Not reported
Waste Type Code 2:	Not reported
Waste Type Code 3:	Not reported
Waste Type Code 4:	Not reported
Waste Type Code 5:	Not reported
Waste Type Code 6:	Not reported
Date Accepted:	Not reported
Manifest Discrepancy Type:	Not reported
Data Entry Number:	Not reported
Was Load Rejected:	NEW YORK, NY 10003
Reason Load Was Rejected:	Not reported

F52 **CON EDISON** **RCRA NonGen / NLR** **1019908059**
ESE **SACKETT ST & 3RD AVE** **FINDS** **NYP004841512**
< 1/8 **BROOKLYN, NY 11215** **ECHO**
0.075 mi.
397 ft. **Site 4 of 9 in cluster F**

Relative:
Higher

Actual:
17 ft.

RCRA NonGen / NLR:

Date Form Received by Agency:		20150921
Handler Name:	CON EDISON	
Handler Address:		SACKETT ST & 3RD AVE
Handler City,State,Zip:		BROOKLYN, NY 11215
EPA ID:		NYP004841512
Contact Name:		THOMAS TEELING
Contact Address:		Not reported
Contact City,State,Zip:		Not reported
Contact Telephone:		212-460-3770
Contact Fax:		Not reported
Contact Email:		Not reported
Contact Title:		Not reported
EPA Region:		02
Land Type:		Private
Federal Waste Generator Description:		Not a generator, verified
Non-Notifier:		Not reported
Biennial Report Cycle:		Not reported
Accessibility:		Not reported
Active Site Indicator:		Not reported
State District Owner:		NY
State District:		NYSDEC R2
Mailing Address:		IRVING PL 15TH FL NE
Mailing City,State,Zip:		NEW YORK, NY 10003
Owner Name:		Not reported
Owner Type:		Not reported
Operator Name:		Not reported
Operator Type:		Not reported
Short-Term Generator Activity:		No

CON EDISON (Continued) **1019908059**

Importer Activity:	No
Mixed Waste Generator:	No
Transporter Activity:	No
Transfer Facility Activity:	No
Recycler Activity with Storage:	No
Small Quantity On-Site Burner Exemption:	No
Smelting Melting and Refining Furnace Exemption:	No
Underground Injection Control:	No
Off-Site Waste Receipt:	No
Universal Waste Indicator:	No
Universal Waste Destination Facility:	No
Federal Universal Waste:	No
Active Site Fed-Reg Treatment Storage and Disposal Facility:	Not reported
Active Site Converter Treatment storage and Disposal Facility:	Not reported
Active Site State-Reg Treatment Storage and Disposal Facility:	Not reported
Active Site State-Reg Handler:	---
Federal Facility Indicator:	Not reported
Hazardous Secondary Material Indicator:	NN
Sub-Part K Indicator:	Not reported
Commercial TSD Indicator:	No
Treatment Storage and Disposal Type:	Not reported
2018 GPRA Permit Baseline:	Not on the Baseline
2018 GPRA Renewals Baseline:	Not on the Baseline
Permit Renewals Workload Universe:	Not reported
Permit Workload Universe:	Not reported
Permit Progress Universe:	Not reported
Post-Closure Workload Universe:	Not reported
Closure Workload Universe:	Not reported
202 GPRA Corrective Action Baseline:	No
Corrective Action Workload Universe:	No
Subject to Corrective Action Universe:	No
Non-TSDFs Where RCRA CA has Been Imposed Universe:	No
TSDFs Potentially Subject to CA Under 3004 (u)/(v) Universe:	No
TSDFs Only Subject to CA under Discretionary Auth Universe:	No
Corrective Action Priority Ranking:	No NCAPS ranking
Environmental Control Indicator:	No
Institutional Control Indicator:	No
Human Exposure Controls Indicator:	N/A
Groundwater Controls Indicator:	N/A
Operating TSDF Universe:	Not reported
Full Enforcement Universe:	Not reported
Significant Non-Complier Universe:	No
Unaddressed Significant Non-Complier Universe:	No
Addressed Significant Non-Complier Universe:	No
Significant Non-Complier With a Compliance Schedule Universe:	No
Financial Assurance Required:	Not reported
Handler Date of Last Change:	20160909
Recognized Trader-Importer:	No
Recognized Trader-Exporter:	No
Importer of Spent Lead Acid Batteries:	No
Exporter of Spent Lead Acid Batteries:	No
Recycler Activity Without Storage:	Not reported
Manifest Broker:	Not reported
Sub-Part P Indicator:	No

CON EDISON (Continued) **1019908059**

Historic Generators:

Receive Date:	20150921
Handler Name: CON EDISON	
Federal Waste Generator Description:	Large Quantity Generator
State District Owner:	NY
Large Quantity Handler of Universal Waste:	No
Recognized Trader Importer:	No
Recognized Trader Exporter:	No
Spent Lead Acid Battery Importer:	No
Spent Lead Acid Battery Exporter:	No
Current Record:	No
Non Storage Recycler Activity:	Not reported
Electronic Manifest Broker:	Not reported

Receive Date:	20150921
Handler Name: CON EDISON	
Federal Waste Generator Description:	Not a generator, verified
State District Owner:	NY
Large Quantity Handler of Universal Waste:	No
Recognized Trader Importer:	No
Recognized Trader Exporter:	No
Spent Lead Acid Battery Importer:	No
Spent Lead Acid Battery Exporter:	No
Current Record:	Yes
Non Storage Recycler Activity:	Not reported
Electronic Manifest Broker:	Not reported

List of NAICS Codes and Descriptions:
NAICS Codes: No NAICS Codes Found

Facility Has Received Notices of Violations:
Violations: No Violations Found

Evaluation Action Summary:
Evaluations: No Evaluations Found

FINDS:
Registry ID: 110069654350

Click Here:

Environmental Interest/Information System:
RCRAInfo is a national information system that supports the Resource Conservation and Recovery Act (RCRA) program through the tracking of events and activities related to facilities that generate, transport, and treat, store, or dispose of hazardous waste. RCRAInfo allows RCRA program staff to track the notification, permit, compliance, and corrective action activities required under RCRA.

Click this hyperlink while viewing on your computer to access additional FINDS: detail in the EDR Site Report.

ECHO:
Envid: 1019908059
Registry ID: 110069654350

CON EDISON (Continued) **1019908059**

DFR URL: http://echo.epa.gov/detailed-facility-report?fid=110069654350
Name: CON EDISON
Address: SACKETT ST & 3RD AVE
City,State,Zip: BROOKLYN, NY 11215

F53 **NYCDEP** **NY MANIFEST** **1009244330**
ESE **SACKETT ST & 3RD AVE** **N/A**
< 1/8 **BROOKLYN, NY 11201**
0.075 mi.
397 ft. **Site 5 of 9 in cluster F**

Relative:
Higher

Actual:
17 ft.

NY MANIFEST:
Name: NYCDEP
Address: SACKETT ST & 3RD AVE
City,State,Zip: BROOKLYN, NY 11201
Country: USA
EPA ID: NYP010001790
Facility Status: Not reported
Location Address 1: SACKETT ST & 3RD AVE
Code: BP
Location Address 2: Not reported
Total Tanks: Not reported
Location City: BROOKLYN
Location State: NY
Location Zip: 11201
Location Zip 4: Not reported

NY MANIFEST:
EPAID: NYP010001790
Mailing Name: NYCDEP
Mailing Contact: WAI MAN WONG
Mailing Address 1: 59-17 JUNCTION BOULEVARD
Mailing Address 2: Not reported
Mailing City: ELMHURST
Mailing State: NY
Mailing Zip: 11373
Mailing Zip 4: Not reported
Mailing Country: USA
Mailing Phone: 7185954656

B54 **PRESIDENT STREET** **NY Spills** **S104653744**
South **BETWEEN 3RD AVENUE/NEVINS** **N/A**
< 1/8 **BROOKLYN, NY**
0.076 mi.
403 ft. **Site 12 of 14 in cluster B**

Relative:
Higher

Actual:
14 ft.

SPILLS:
Name: PRESIDENT STREET
Address: BETWEEN 3RD AVENUE/NEVINS
City,State,Zip: BROOKLYN, NY
Spill Number/Closed Date: 0003302 / 2003-05-05
Facility ID: 0003302
Facility Type: ER
DER Facility ID: 195452
Site ID: 237235
DEC Region: 2

PRESIDENT STREET (Continued) **S104653744**

Spill Cause:	Other
Spill Class:	C4
SWIS:	2401
Spill Date:	2000-06-15
Investigator:	MXTIPPLE
Referred To:	Not reported
Reported to Dept:	2000-06-16
CID:	204
Water Affected:	Not reported
Spill Source:	Commercial Vehicle
Spill Notifier:	Citizen
Cleanup Ceased:	Not reported
Cleanup Meets Std:	False
Last Inspection:	Not reported
Recommended Penalty:	False
UST Trust:	False
Remediation Phase:	0
Date Entered In Computer:	2000-06-16
Spill Record Last Update:	2003-05-05
Spiller Name:	TOM
Spiller Company:	BASIN
Spiller Address:	Not reported
Spiller Company:	001
Contact Name:	LORI TOTILLO
DEC Memo:	"Prior to Sept, 2004 data translation this spill Lead_DEC Field was TIPPLE 5/5/03 tipple update/ street spill nearly 3 years old. closed"
Remarks:	"CALLER STATES HER DAUGHTER WAS RIDING HER BIKE AND SLIPPED ON TRANSFORMER OIL - SHE CALLED THE COMPANY FROM THE NAME ON THE DUMPSTER AND THEY WERE GOING TO TAKE CARE IT BUT HAVE NOT YET. "

All Materials:

Site ID:	237235
Operable Unit ID:	825514
Operable Unit:	01
Material ID:	555817
Material Code:	0010
Material Name:	hydraulic oil
Case No.:	Not reported
Material FA:	Petroleum
Quantity:	.00
Units:	G
Recovered:	.00
Oxygenate:	Not reported

C55
SE
< 1/8
0.078 mi.
410 ft.

UNION ST &
THIRD AVE
BROOKLYN, NY

Site 5 of 11 in cluster C

NY Spills **S104787055**
N/A

Relative:
Higher

Actual:
17 ft.

SPILLS:

Name:	UNION ST &
Address:	THIRD AVE
City,State,Zip:	BROOKLYN, NY
Spill Number/Closed Date:	0004302 / 2001-10-17
Facility ID:	0004302
Facility Type:	ER

UNION ST & (Continued) **S104787055**

DER Facility ID:	231379
Site ID:	285344
DEC Region:	2
Spill Cause:	Equipment Failure
Spill Class:	C4
SWIS:	2401
Spill Date:	2000-07-10
Investigator:	JHOCONNE
Referred To:	Not reported
Reported to Dept:	2000-07-10
CID:	322
Water Affected:	Not reported
Spill Source:	Commercial/Industrial
Spill Notifier:	Responsible Party
Cleanup Ceased:	Not reported
Cleanup Meets Std:	False
Last Inspection:	Not reported
Recommended Penalty:	False
UST Trust:	False
Remediation Phase:	0
Date Entered In Computer:	2000-07-10
Spill Record Last Update:	2001-10-17
Spiller Name:	Not reported
Spiller Company:	CON EDISON
Spiller Address:	4 IRVING PLACE
Spiller Company:	001
Contact Name:	CHARLIE MCCARTHY
DEC Memo:	"Prior to Sept, 2004 data translation this spill Lead_DEC Field was O'CONNELL Con Ed e2mis Notes: 7/10/00 Cable joint blew leaking 1qt cable oil onto arc proofing and mud. Liquid sample to be taken from tubing attached to fdr joint. Cleanup as 50-499ppm PCB. 7/11/00 Spot cleanup completed. Sample returned <1ppm. Cleanup completed by double washing with slix and removing liquids and solids. Leaking joint regulator tank was replaced by UG. No sump."
Remarks:	"BLOWN FEEDER CABLE CAUSED SPILL - 1 QUART IN MANHOLE #2582 CLEAN UP IN PROGRESS - SAMPLE HAS BEEN TAKEN - CON ED #132298"

All Materials:

Site ID:	285344
Operable Unit ID:	825531
Operable Unit:	01
Material ID:	549043
Material Code:	0541A
Material Name:	dielectric fluid
Case No.:	Not reported
Material FA:	Petroleum
Quantity:	1.00
Units:	G
Recovered:	1.00
Oxygenate:	Not reported

C56 SE < 1/8 0.079 mi. 416 ft. | **CON EDISON**
617 UNION ST & 3RD AVE
BROOKLYN, NY 11215

Site 6 of 11 in cluster C

RCRA NonGen / NLR
FINDS
ECHO

1019907638
NYP004836340

Relative: Higher

Actual: 17 ft.

RCRA NonGen / NLR:

Date Form Received by Agency:		20150909
Handler Name:	CON EDISON	
Handler Address:		617 UNION ST & 3RD AVE
Handler City,State,Zip:		BROOKLYN, NY 11215
EPA ID:		NYP004836340
Contact Name:		THOMAS TEELING
Contact Address:		Not reported
Contact City,State,Zip:		Not reported
Contact Telephone:		212-460-3770
Contact Fax:		Not reported
Contact Email:		Not reported
Contact Title:		Not reported
EPA Region:		02
Land Type:		Private
Federal Waste Generator Description:		Not a generator, verified
Non-Notifier:		Not reported
Biennial Report Cycle:		Not reported
Accessibility:		Not reported
Active Site Indicator:		Not reported
State District Owner:		NY
State District:		NYSDEC R2
Mailing Address:		IRVING PL 15TH FL NE
Mailing City,State,Zip:		NEW YORK, NY 10003
Owner Name:		Not reported
Owner Type:		Not reported
Operator Name:		Not reported
Operator Type:		Not reported
Short-Term Generator Activity:		No
Importer Activity:		No
Mixed Waste Generator:		No
Transporter Activity:		No
Transfer Facility Activity:		No
Recycler Activity with Storage:		No
Small Quantity On-Site Burner Exemption:		No
Smelting Melting and Refining Furnace Exemption:		No
Underground Injection Control:		No
Off-Site Waste Receipt:		No
Universal Waste Indicator:		No
Universal Waste Destination Facility:		No
Federal Universal Waste:		No
Active Site Fed-Reg Treatment Storage and Disposal Facility:		Not reported
Active Site Converter Treatment storage and Disposal Facility:		Not reported
Active Site State-Reg Treatment Storage and Disposal Facility:		Not reported
Active Site State-Reg Handler:		---
Federal Facility Indicator:		Not reported
Hazardous Secondary Material Indicator:		NN
Sub-Part K Indicator:		Not reported
Commercial TSD Indicator:		No
Treatment Storage and Disposal Type:		Not reported
2018 GPRA Permit Baseline:		Not on the Baseline
2018 GPRA Renewals Baseline:		Not on the Baseline
Permit Renewals Workload Universe:		Not reported

CON EDISON (Continued) **1019907638**

Permit Workload Universe:	Not reported
Permit Progress Universe:	Not reported
Post-Closure Workload Universe:	Not reported
Closure Workload Universe:	Not reported
202 GPRA Corrective Action Baseline:	No
Corrective Action Workload Universe:	No
Subject to Corrective Action Universe:	No
Non-TSDFs Where RCRA CA has Been Imposed Universe:	No
TSDFs Potentially Subject to CA Under 3004 (u)/(v) Universe:	No
TSDFs Only Subject to CA under Discretionary Auth Universe:	No
Corrective Action Priority Ranking:	No NCAPS ranking
Environmental Control Indicator:	No
Institutional Control Indicator:	No
Human Exposure Controls Indicator:	N/A
Groundwater Controls Indicator:	N/A
Operating TSDF Universe:	Not reported
Full Enforcement Universe:	Not reported
Significant Non-Complier Universe:	No
Unaddressed Significant Non-Complier Universe:	No
Addressed Significant Non-Complier Universe:	No
Significant Non-Complier With a Compliance Schedule Universe:	No
Financial Assurance Required:	Not reported
Handler Date of Last Change:	20160909
Recognized Trader-Importer:	No
Recognized Trader-Exporter:	No
Importer of Spent Lead Acid Batteries:	No
Exporter of Spent Lead Acid Batteries:	No
Recycler Activity Without Storage:	Not reported
Manifest Broker:	Not reported
Sub-Part P Indicator:	No

Historic Generators:

Receive Date:	20150909
Handler Name: CON EDISON	
Federal Waste Generator Description:	Small Quantity Generator
State District Owner:	NY
Large Quantity Handler of Universal Waste:	No
Recognized Trader Importer:	No
Recognized Trader Exporter:	No
Spent Lead Acid Battery Importer:	No
Spent Lead Acid Battery Exporter:	No
Current Record:	No
Non Storage Recycler Activity:	Not reported
Electronic Manifest Broker:	Not reported

Receive Date:	20150909
Handler Name: CON EDISON	
Federal Waste Generator Description:	Not a generator, verified
State District Owner:	NY
Large Quantity Handler of Universal Waste:	No
Recognized Trader Importer:	No
Recognized Trader Exporter:	No
Spent Lead Acid Battery Importer:	No
Spent Lead Acid Battery Exporter:	No
Current Record:	Yes
Non Storage Recycler Activity:	Not reported

CON EDISON (Continued) **1019907638**

Electronic Manifest Broker: Not reported

List of NAICS Codes and Descriptions:
NAICS Codes: No NAICS Codes Found

Facility Has Received Notices of Violations:
Violations: No Violations Found

Evaluation Action Summary:
Evaluations: No Evaluations Found

FINDS:
Registry ID: 110069704519

Click Here:

Environmental Interest/Information System:
RCRAInfo is a national information system that supports the Resource Conservation and Recovery Act (RCRA) program through the tracking of events and activities related to facilities that generate, transport, and treat, store, or dispose of hazardous waste. RCRAInfo allows RCRA program staff to track the notification, permit, compliance, and corrective action activities required under RCRA.

Click this hyperlink while viewing on your computer to access additional FINDS: detail in the EDR Site Report.

ECHO:

Envid:	1019907638
Registry ID:	110069704519
DFR URL:	http://echo.epa.gov/detailed-facility-report?fid=110069704519
Name:	CON EDISON
Address:	617 UNION ST & 3RD AVE
City,State,Zip:	BROOKLYN, NY 11215

C57 **SJ FUEL CO. INC.** **NY TANKS** **U003396247**
SE **601 UNION STREET** **N/A**
< 1/8 **BROOKLYN, NY 11215**
0.079 mi.
418 ft. **Site 7 of 11 in cluster C**

Relative:
Higher

Actual:
17 ft.

TANKS:

Name:	SJ FUEL CO. INC.
Address:	601 UNION STREET
City,State,Zip:	BROOKLYN, NY 11215
Facility Id:	2-601627
Region:	STATE
DEC Region:	2
Site Status:	Active
Program Type:	PBS
Expiration Date:	11/02/2013
UTM X:	585771.97343
UTM Y:	4503547.22018

C58 SE < 1/8 0.079 mi. 418 ft. | **A 2 Z ENVIRONMENTAL LLC**
601 UNION ST
BROOKLYN, NY 11215
Site 8 of 11 in cluster C | **RCRA NonGen / NLR** | **1014926942**
NYR000187302

Relative: Higher
Actual: 17 ft.

RCRA NonGen / NLR:

Date Form Received by Agency:		20111129
Handler Name:	A 2 Z ENVIRONMENTAL LLC	
Handler Address:		601 UNION ST
Handler City,State,Zip:		BROOKLYN, NY 11215
EPA ID:		NYR000187302
Contact Name:		KEVIN M BARTLEY
Contact Address:		BARTLEY RD
Contact City,State,Zip:		JACKSON, NJ 08527
Contact Telephone:		877-388-8265
Contact Fax:		732-364-6515
Contact Email:		MRKBARTLEY@HOTMAIL.COM
Contact Title:		PRESIDENT
EPA Region:		02
Land Type:		Private
Federal Waste Generator Description:		Not a generator, verified
Non-Notifier:		Not reported
Biennial Report Cycle:		Not reported
Accessibility:		Not reported
Active Site Indicator:		Handler Activities
State District Owner:		NY
State District:		NYSDEC R2
Mailing Address:		BARTLEY RD
Mailing City,State,Zip:		JACKSON, NJ 08527
Owner Name:		601 UNION STREET REALTY CORP
Owner Type:		Private
Operator Name:		KEVIN M BARTLEY
Operator Type:		Private
Short-Term Generator Activity:		No
Importer Activity:		No
Mixed Waste Generator:		No
Transporter Activity:		No
Transfer Facility Activity:		No
Recycler Activity with Storage:		No
Small Quantity On-Site Burner Exemption:		No
Smelting Melting and Refining Furnace Exemption:		No
Underground Injection Control:		No
Off-Site Waste Receipt:		No
Universal Waste Indicator:		No
Universal Waste Destination Facility:		No
Federal Universal Waste:		No
Active Site Fed-Reg Treatment Storage and Disposal Facility:		Not reported
Active Site Converter Treatment storage and Disposal Facility:		Not reported
Active Site State-Reg Treatment Storage and Disposal Facility:		Not reported
Active Site State-Reg Handler:		---
Federal Facility Indicator:		Not reported
Hazardous Secondary Material Indicator:		NN
Sub-Part K Indicator:		Not reported
Commercial TSD Indicator:		No
Treatment Storage and Disposal Type:		Not reported
2018 GPRA Permit Baseline:		Not on the Baseline
2018 GPRA Renewals Baseline:		Not on the Baseline
Permit Renewals Workload Universe:		Not reported

A 2 Z ENVIRONMENTAL LLC (Continued) **1014926942**

Permit Workload Universe:	Not reported
Permit Progress Universe:	Not reported
Post-Closure Workload Universe:	Not reported
Closure Workload Universe:	Not reported
202 GPRA Corrective Action Baseline:	No
Corrective Action Workload Universe:	No
Subject to Corrective Action Universe:	No
Non-TSDFs Where RCRA CA has Been Imposed Universe:	No
TSDFs Potentially Subject to CA Under 3004 (u)/(v) Universe:	No
TSDFs Only Subject to CA under Discretionary Auth Universe:	No
Corrective Action Priority Ranking:	No NCAPS ranking
Environmental Control Indicator:	No
Institutional Control Indicator:	No
Human Exposure Controls Indicator:	N/A
Groundwater Controls Indicator:	N/A
Operating TSDF Universe:	Not reported
Full Enforcement Universe:	Not reported
Significant Non-Complier Universe:	No
Unaddressed Significant Non-Complier Universe:	No
Addressed Significant Non-Complier Universe:	No
Significant Non-Complier With a Compliance Schedule Universe:	No
Financial Assurance Required:	Not reported
Handler Date of Last Change:	20150414
Recognized Trader-Importer:	No
Recognized Trader-Exporter:	No
Importer of Spent Lead Acid Batteries:	No
Exporter of Spent Lead Acid Batteries:	No
Recycler Activity Without Storage:	Not reported
Manifest Broker:	Not reported
Sub-Part P Indicator:	No

Handler - Owner Operator:

Owner/Operator Indicator:	Owner
Owner/Operator Name:	601 UNION STREET REALTY CORP
Legal Status:	Private
Date Became Current:	19890830
Date Ended Current:	Not reported
Owner/Operator Address:	601 UNION ST
Owner/Operator City,State,Zip:	BROOKLYN, NY 11215
Owner/Operator Telephone:	877-388-8265
Owner/Operator Telephone Ext:	Not reported
Owner/Operator Fax:	Not reported
Owner/Operator Email:	Not reported

Owner/Operator Indicator:	Operator
Owner/Operator Name:	KEVIN M BARTLEY
Legal Status:	Private
Date Became Current:	20110701
Date Ended Current:	Not reported
Owner/Operator Address:	Not reported
Owner/Operator City,State,Zip:	Not reported
Owner/Operator Telephone:	Not reported
Owner/Operator Telephone Ext:	Not reported
Owner/Operator Fax:	Not reported
Owner/Operator Email:	Not reported

A 2 Z ENVIRONMENTAL LLC (Continued) **1014926942**

Historic Generators:

Receive Date:	20111129
Handler Name:	A 2 Z ENVIRONMENTAL LLC
Federal Waste Generator Description:	Not a generator, verified
State District Owner:	NY
Large Quantity Handler of Universal Waste:	No
Recognized Trader Importer:	No
Recognized Trader Exporter:	No
Spent Lead Acid Battery Importer:	No
Spent Lead Acid Battery Exporter:	No
Current Record:	Yes
Non Storage Recycler Activity:	Not reported
Electronic Manifest Broker:	Not reported

List of NAICS Codes and Descriptions:

NAICS Code:	54162
NAICS Description:	ENVIRONMENTAL CONSULTING SERVICES

Facility Has Received Notices of Violations:

Violations:	No Violations Found

Evaluation Action Summary:

Evaluations:	No Evaluations Found

C59 **RIDGE COMPLETE AUTO** **NY AST** **A100348969**
SSE **264 THIRD AVENUE** **N/A**
< 1/8 **BROOKLYN, NY 11215**
0.081 mi.
426 ft. **Site 9 of 11 in cluster C**

Relative:
Higher

Actual:
19 ft.

AST:

Name:	RIDGE COMPLETE AUTO
Address:	264 THIRD AVENUE
City,State,Zip:	BROOKLYN, NY 11215
Region:	STATE
DEC Region:	2
Site Status:	Active
Facility Id:	2-611243
Program Type:	PBS
UTM X:	585712.79814
UTM Y:	4503506.45739
Expiration Date:	02/04/2015
Site Type:	Auto Service/Repair (No Gasoline Sales)

Affiliation Records:

Site Id:	424625
Affiliation Type:	Facility Owner
Company Name:	RIDGE COMPLETE AUTO
Contact Type:	Not reported
Contact Name:	Not reported
Address1:	264 THIRD AVE
Address2:	Not reported
City:	BROOKLYN
State:	NY
Zip Code:	11215

RIDGE COMPLETE AUTO (Continued) **A100348969**

Country Code:	001
Phone:	(718) 832-1413
EMail:	Not reported
Fax Number:	Not reported
Modified By:	NRLOMBAR
Date Last Modified:	2010-02-04

Site Id:	424625
Affiliation Type:	Facility Operator
Company Name:	RIDGE COMPLETE AUTO
Contact Type:	Not reported
Contact Name:	MARC MANNINO
Address1:	Not reported
Address2:	Not reported
City:	Not reported
State:	NN
Zip Code:	Not reported
Country Code:	001
Phone:	(718) 832-1413
EMail:	Not reported
Fax Number:	Not reported
Modified By:	NRLOMBAR
Date Last Modified:	2010-02-04

Site Id:	424625
Affiliation Type:	Emergency Contact
Company Name:	RIDGE COMPLETE AUTO
Contact Type:	Not reported
Contact Name:	MARC MANNINO
Address1:	Not reported
Address2:	Not reported
City:	Not reported
State:	NN
Zip Code:	Not reported
Country Code:	001
Phone:	(917) 723-3563
EMail:	Not reported
Fax Number:	Not reported
Modified By:	NRLOMBAR
Date Last Modified:	2010-02-04

Site Id:	424625
Affiliation Type:	Mail Contact
Company Name:	RIDGE COMPLETE AUTO INC.
Contact Type:	Not reported
Contact Name:	MARC MANNINO
Address1:	264 THIRD AVENUE
Address2:	Not reported
City:	BROOKLYN
State:	NY
Zip Code:	11215
Country Code:	001
Phone:	(718) 832-1413
EMail:	Not reported
Fax Number:	Not reported
Modified By:	NRLOMBAR
Date Last Modified:	2010-02-05

RIDGE COMPLETE AUTO (Continued) **A100348969**

Tank Info:

Tank Number:	001
Tank Id:	232808
Material Code:	0022
Common Name of Substance:	Waste Oil/Used Oil

Equipment Records:

J00 - Dispenser - None
B00 - Tank External Protection - None
C00 - Pipe Location - No Piping
F00 - Pipe External Protection - None
D00 - Pipe Type - No Piping
L00 - Piping Leak Detection - None
E00 - Piping Secondary Containment - None
G11 - Tank Secondary Containment - Double-bottom (Aboveground)
H00 - Tank Leak Detection - None
I00 - Overfill - None
K01 - Spill Prevention - Catch Basin
A00 - Tank Internal Protection - None
G10 - Tank Secondary Containment - Impervious Underlayment

Tank Location:	Aboveground - contact with impervious barrier... Tank bottom rests on impervious barrier, allowing visual indication of leaks.
Tank Type:	Steel/Carbon Steel/Iron
Tank Status:	In Service
Pipe Model:	Not reported
Install Date:	01/02/1999
Capacity Gallons:	250
Tightness Test Method:	NN
Date Test:	Not reported
Next Test Date:	Not reported
Date Tank Closed:	Not reported
Register:	True
Modified By:	NRLOMBAR
Last Modified:	04/14/2017
Material Name:	waste oil/used oil

F60 **A. WILLIAMS CONSTRUCTION** **NY Spills** **S108466119**
East **225 3RD AVE** **N/A**
< 1/8 **BROOKLYN, NY**
0.085 mi.
451 ft. **Site 6 of 9 in cluster F**

Relative:
Higher

Actual:
18 ft.

SPILLS:

Name:	A WILLIAMS TRUCKING -MTBE
Address:	225 3RD AVE
City,State,Zip:	BROOKLYN, NY
Spill Number/Closed Date:	0204259 / 2009-03-30
Facility ID:	0204259
Facility Type:	ER
DER Facility ID:	236774
Site ID:	292490
DEC Region:	2
Spill Cause:	Equipment Failure
Spill Class:	C3
SWIS:	2401
Spill Date:	2002-07-24

A. WILLIAMS CONSTRUCTION (Continued) **S108466119**

Investigator:	JAKOLLEE
Referred To:	Not reported
Reported to Dept:	2002-07-24
CID:	257
Water Affected:	Not reported
Spill Source:	Commercial Vehicle
Spill Notifier:	Responsible Party
Cleanup Ceased:	Not reported
Cleanup Meets Std:	False
Last Inspection:	Not reported
Recommended Penalty:	False
UST Trust:	False
Remediation Phase:	0
Date Entered In Computer:	2002-07-24
Spill Record Last Update:	2009-03-30
Spiller Name:	Not reported
Spiller Company:	PETRO OIL
Spiller Address:	5560 58TH ST
Spiller Company:	001
Contact Name:	ROSE GUIDO
DEC Memo:	"Prior to Sept, 2004 data translation this spill Lead_DEC Field was KRIMGOLD 07/24/02. Phone/Petro Oil/J.Krimgold. Spill due to a broken hose on truck. Oil spilled onto the parking lot area. Some oil went to the drywells (not into the sewer catch basins). Surface and wells were cleaned up by Milro. However, Milro observed that more oily substance was coming into the well from subsurface and install absorbent pads. J. Krimgold contacted Williams Trucking (Sally Williams @ 718-923-9600) and informed about findings. Ms. Williams refused to accept responsibility and suggested that this should be discussed with Keith Williams. J. Krimgold requested that Mr. Williams call back DEC to discuss this matter. 04/13/06- Case was transferred from Jake Krimgold to Koon Tang. 10/30/06 Reassigned from Tang to Sun. (JS/MS) 11/28/06 Sun sent letter to Dolly Williams (property owner) at 225 3rd Ave, on 11/27/06 requiring that the following be submitted to the NYSDEC by 12/27/06: To rectify this problem, a letter report asserting a cause of the release and summarizing the cleanup activities, observations, post-excavation sampling results (if necessary), and also including contaminated material disposal manifests or any other documentation (i.e. invoices, bills, etc.) of cleanup activities must be submitted to this office by December 27th, 2006, referencing the spill case number (see above) and the site address. (JS/MS) 03/19/07: Mrs. Williams is going to contact Milro who performed the environmental investigation at her property to see if they have the additional documentation regarding clean-up that she says has been performed. (JS/MS) 6/6/07: Called Petro Oil at 718.628.3349. They stated that they have no documentation regarding this property. 8/6/07: Called Williams Trucking again 718.923.9600. Dolly will be in the office this afternoon and will return call. (JS/MS) 9/5/07: MS contacted Dolly Williams to check on status. She has faxed a receipt from Petroleum Tank Cleaners who cleaned spill to show DEC that clean up has been performed. She has paid half of the bill and need time to pay the remainder. Her request for an extension has been granted. (JS/MS) 12/4/07: As per RK: 11/29/07 - Raphael Ketani. I spoke to the operator/assistant at PTC. She said that Ms. Williams still owes thousands of dollars and so PTC can’t release the paperwork. I called up Ms. Williams at (718) 923-9600 and told her the spill case is

A. WILLIAMS CONSTRUCTION (Continued) **S108466119**

still open and will not be closed until we get the necessary paperwork stating that the release has been cleaned up. She said that she hasn't been working and had to borrow some money. She said that she had given PTC $1,000 more since October. I told her that PTC still isn't releasing anything. She said she will talk to them to try and get some paperwork sent to DEC. 4/15/08: Called and left message with receptionist for Dolly Williams. (JS/MM) 4/16/08: No call, sending 2nd letter requesting clean up summary, or refer to Legal Affairs (JS/MM) 4/28/08: Sent subsurface investigation letter due June 13, 2008 or goes to Legal (JS/MM) 6/20/80: Phone calls have not been returned (JS/MM) 08/05/08: Transferred to Kolleeny/Mandac. - JK 10/27/08: Dolly Williams has not submitted any documentation from Milro regarding the cleanup. Bill for what materials was used is in files. A Williams Trucking is supposedly in financial trouble. Refer to OGC. (JK/MM) 12/15/08: Paper file contains two faxes from Dolly Williams: The first one sent on 8/14/08 to MM contains a fax Ms. Williams received from Milro containing 2 waste manifest tickets dated 7/24/02. One is for petroleum impacted soil, speedydry, and sediment and the other is for petroleum contaminated water. The second fax was a letter to MM on 8/25/08. The letter is from Ms. Williams and says, As per my conversation with you today we are hereby requesting additional time to submit the report on the above referenced spill. Because this is an old case for Milro they need additional time to research it. The manifest was forwarded to you last week and as per your ackknowledgement you did receive them by fax. No report has been submitted to date. (JK/KG) 12/16/08: Spoke with Dolly Williams to check on status of report. She said she would have to call Milro and PTC again and check to see if they had a report. She said last she spoke to them they needed some time to look through archives. I told her the report needs to include results of soil samples. If none were collected at the time of clean-up then she will have to have install a soil boring and collect samples. (JK/KG) 01/15/09: Tried to call D. Williams - no answer. (JK/KG) 01/20/09: Rec'd voice message from D. Williams on 01/16/09. She has been in contact with Milro and Petroleum Tank Cleaners and is still trying to get the reports from them. She will be on vacation and will call back on 1/22/09 to discuss the status of the reports. (JK/KG) 01/26/09: Spoke with Dolly and told her again that the report needs to have results of GW and soil samples. If Milro doesn't have the report she will need to perform a subsurface investigation. (JK/KG) 02/27/09: Left message for Dolly Williams. (JK/KG) 03/03/09: Rec'd voice message from Dolly on 2/27/09, she will call back with more information. (JK/KG) 03/11/09: Spoke to D. Williams, she has some reports/documents that she will send. (JK/KG) 03/12/09: D. Williams called me from Petroleum Tank Cleaners. Bob Lamirata of Petroleum Tank Cleaners requested copies of letters sent to D. Williams be faxed to him in order to see what DEC required to address this spill (fax 718-624-1856). Letters dated 11/27/06, 4/16/08, and 7/8/08 were faxed. Bob will call back on 3/16 or 3/17 with more information. (JK/KG) 03/18/09: Rec'd call from D. Williams, B. Lamirata is still working on case. (JK/KG) 03/24/09: Rec'd call from Mark of Petroleum Tank Cleaners. He will fax me a report today. He said he went to the site to evaluate the conditions. He stated that the concrete is 14 inches thick in the area the discharge ocurred. Soil samples were not collected. Report rec'd via fax; under review. (JK/KG) 03/30/09: Based on the amount spilled and time that has past since this spill occurred, it does not appear that soil and groundwater would still be

A. WILLIAMS CONSTRUCTION (Continued) **S108466119**

	affected/contaminated. Therfore, this spill case is being closed. (JK/KG)"
Remarks:	"spill is in a sewer on property - contacting milro for clean up "

All Materials:

Site ID:	292490
Operable Unit ID:	855425
Operable Unit:	01
Material ID:	518516
Material Code:	0008
Material Name:	diesel
Case No.:	Not reported
Material FA:	Petroleum
Quantity:	25.00
Units:	G
Recovered:	.00
Oxygenate:	Not reported

Name:	A. WILLIAMS CONSTRUCTION
Address:	225 3RD AVE
City,State,Zip:	BROOKLYN, NY
Spill Number/Closed Date:	0612588 / 2008-02-12
Facility ID:	0612588
Facility Type:	ER
DER Facility ID:	236774
Site ID:	377469
DEC Region:	2
Spill Cause:	Equipment Failure
Spill Class:	D3
SWIS:	2401
Spill Date:	2007-02-20
Investigator:	rvketani
Referred To:	Not reported
Reported to Dept:	2007-02-20
CID:	444
Water Affected:	Not reported
Spill Source:	Institutional, Educational, Gov., Other
Spill Notifier:	Other
Cleanup Ceased:	Not reported
Cleanup Meets Std:	False
Last Inspection:	Not reported
Recommended Penalty:	False
UST Trust:	False
Remediation Phase:	0
Date Entered In Computer:	2007-02-20
Spill Record Last Update:	2008-02-12
Spiller Name:	DOLLY WILLIAMS
Spiller Company:	A. WILLIAMS CONSTRUCTION
Spiller Address:	225 3RD AVE
Spiller Company:	999
Contact Name:	DOLLY WILLIAMS
DEC Memo:	"2/20/07 - Raphael Ketani. I visited the site today. I met Dolly Williams ((718) 399-3508, the owner, and asked to see the spill. Her daughter took me to the truck yard next door. I saw snow that was covered with a light yellow green liquid. A little bit of the liquid was draining into a drain. I smelled oil, also. I went back upstairs and told Ms. Williams that she needed to get the spill cleaned up

A. WILLIAMS CONSTRUCTION (Continued) **S108466119**

immediately as it was going down a drain. She said that she had been in contact with PTC, but they haven't done the cleanup. I called PTC and Big Anthony (Anthony Lara) said that they hadn't received a signed contract to do the cleanup. I explained this to Ms. Williams and she FAXed a signed contract to PTC. Mr. Lara said that they would be over today in the afternoon. 2/21/07 - Raphael Ketani. I spoke to Ray Lara of PTC (718) 624-4842 and he said that they took away 6 drums of contaminated snow. He said they cleaned an area of 20 feet by 25 feet and put down absorbent. 7/13/07 - Raphael Ketani. I tried to contact Mr. Lara, but could only get his assistant. She said that DEC hasn't received any paperwork because they haven't been paid for the work they did. I told his assistant that DEC will wait for the paperwork. 10/4/07 - Raphael Ketani. I tried to contact Mr. Lara, but he was out. So I spoke to the assistant. She said that A. Williams Construction still owes $3,000, but they did pay part of the bill in June. She said they have a reputation for being slow payers. I told her DEC will wait. 11/29/07 - Raphael Ketani. I spoke to the operator/assistant at PTC. She said that Ms. Williams still owes thousands of dollars and so PTC can't release the paperwork. I called up Ms. Williams at (718) 923-9600 and told her the spill case is still open and will not be closed until we get the necessary paperwork stating that the release has been cleaned up. She said that she hasn't been working and had to borrow some money. She said that she had given PTC $1,000 more since October. I told her that PTC still isn't releasing anything. She said she will talk to them to try and get some paperwork sent to DEC. 12/7/07 - Raphael Ketani. Ms. Williams called to say that she just got back to work after being sick. 12/10/07 - Raphael Ketani. Ms. Williams called to say that she can't pay PTC the remainder of the money she owes (about $2500) because she doesn't have it. She asked that I contact Bob Lamirata of PTC to find out if he is willing to release the original paperwork for the cleanup so that the case can be closed. I contacted Mr. Lamirata and he said he would prefer to get all of the money before releasing the paperwork. I told him that would be fine. 12/11/07 - Raphael Ketani. I contacted Ms. Williams and told her that DEC will wait until PTC is completely paid and they send us the original paperwork. She said she should be able to pay off the bill by January 2008. I told her we will wait. 1/9/08 - Raphael Ketani. I spoke to Mr. Lamirata (718) 624-4842. He said that Ms. Williams still owes PTC a lot of money. I told him I will not close the case. 2/12/08 - Raphael Ketani. I spoke to Mr. Lamirata. He said that Ms. Williams still owes $1500. He said he doesn't understand why she doesn't have the money to pay PTC the balance as her company is just 2 blocks away and he sees her construction equipment leave the site everyday to do work. I told Mr. Lamirata that I will have to close the case because this was not a significant spill, it happened a long time ago, and it's sitting open in our database. Based upon the fact that the spill was successfully cleaned up, the lack of human contact with the discharge, and the long amount of time that has passed since the spill took place, I am closing the case. "

Remarks: "OUTSIDE, WENT INTO SEWER, AND THEY HAVE A SEPERATER AND IS IN A PRIVATE DRAIN: STILL INVESTIGATING:"

All Materials:

Site ID:	377469
Operable Unit ID:	1135002
Operable Unit:	01
Material ID:	2124892

A. WILLIAMS CONSTRUCTION (Continued) **S108466119**

Material Code:	0008
Material Name:	diesel
Case No.:	Not reported
Material FA:	Petroleum
Quantity:	100.00
Units:	G
Recovered:	.00
Oxygenate:	False

B61 **CON EDISON - SERVICE BOX 31652** **RCRA-LQG** **1024891092**
SSW **484 PRESIDENT ST** **NYP005072996**
< 1/8 **BROOKLYN, NY 11215**
0.086 mi.
454 ft. **Site 13 of 14 in cluster B**

Relative:
Higher

Actual:
12 ft.

RCRA-LQG:

Date Form Received by Agency:	20180410
Handler Name:	CON EDISON - SERVICE BOX 31652
Handler Address:	484 PRESIDENT ST
Handler City,State,Zip:	BROOKLYN, NY 11215
EPA ID:	NYP005072996
Contact Name:	ALYSSA SOTTO
Contact Address:	IRVING PLACE, 15TH FL NE
Contact City,State,Zip:	NEW YORK, NY 10003
Contact Telephone:	212-460-2757
Contact Fax:	Not reported
Contact Email:	SOTTOA@CONED.COM
Contact Title:	ASSOCIATE SCIENTIST
EPA Region:	02
Land Type:	Private
Federal Waste Generator Description:	Large Quantity Generator
Non-Notifier:	Not reported
Biennial Report Cycle:	2017
Accessibility:	Not reported
Active Site Indicator:	Handler Activities
State District Owner:	NY
State District:	NYSDEC R2
Mailing Address:	IRVING PLACE, 15TH FL NE
Mailing City,State,Zip:	NEW YORK, NY 10003
Owner Name:	CONSOLIDATED EDISON COMPANY OF NY, INC.
Owner Type:	Private
Operator Name:	CONSOLIDATED EDISON COMPANY OF NY, INC.
Operator Type:	Private
Short-Term Generator Activity:	No
Importer Activity:	No
Mixed Waste Generator:	No
Transporter Activity:	No
Transfer Facility Activity:	No
Recycler Activity with Storage:	No
Small Quantity On-Site Burner Exemption:	No
Smelting Melting and Refining Furnace Exemption:	No
Underground Injection Control:	No
Off-Site Waste Receipt:	No
Universal Waste Indicator:	No
Universal Waste Destination Facility:	No
Federal Universal Waste:	No
Active Site Fed-Reg Treatment Storage and Disposal Facility:	Not reported

CON EDISON - SERVICE BOX 31652 (Continued) **1024891092**

Active Site Converter Treatment storage and Disposal Facility:	Not reported
Active Site State-Reg Treatment Storage and Disposal Facility:	Not reported
Active Site State-Reg Handler:	---
Federal Facility Indicator:	Not reported
Hazardous Secondary Material Indicator:	NN
Sub-Part K Indicator:	Not reported
Commercial TSD Indicator:	No
Treatment Storage and Disposal Type:	Not reported
2018 GPRA Permit Baseline:	Not on the Baseline
2018 GPRA Renewals Baseline:	Not on the Baseline
Permit Renewals Workload Universe:	Not reported
Permit Workload Universe:	Not reported
Permit Progress Universe:	Not reported
Post-Closure Workload Universe:	Not reported
Closure Workload Universe:	Not reported
202 GPRA Corrective Action Baseline:	No
Corrective Action Workload Universe:	No
Subject to Corrective Action Universe:	No
Non-TSDFs Where RCRA CA has Been Imposed Universe:	No
TSDFs Potentially Subject to CA Under 3004 (u)/(v) Universe:	No
TSDFs Only Subject to CA under Discretionary Auth Universe:	No
Corrective Action Priority Ranking:	No NCAPS ranking
Environmental Control Indicator:	No
Institutional Control Indicator:	No
Human Exposure Controls Indicator:	N/A
Groundwater Controls Indicator:	N/A
Operating TSDF Universe:	Not reported
Full Enforcement Universe:	Not reported
Significant Non-Complier Universe:	No
Unaddressed Significant Non-Complier Universe:	No
Addressed Significant Non-Complier Universe:	No
Significant Non-Complier With a Compliance Schedule Universe:	No
Financial Assurance Required:	Not reported
Handler Date of Last Change:	20181106
Recognized Trader-Importer:	No
Recognized Trader-Exporter:	No
Importer of Spent Lead Acid Batteries:	No
Exporter of Spent Lead Acid Batteries:	No
Recycler Activity Without Storage:	No
Manifest Broker:	No
Sub-Part P Indicator:	No

Biennial: List of Years

Year:	2017

Click Here for Biennial Reporting System Data:

Hazardous Waste Summary:

Waste Code:	D008
Waste Description:	LEAD

Handler - Owner Operator:

Owner/Operator Indicator:	Owner
Owner/Operator Name:	CONSOLIDATED EDISON COMPANY OF NY, INC.
Legal Status:	Private
Date Became Current:	20170428

CON EDISON - SERVICE BOX 31652 (Continued) **1024891092**

Date Ended Current:	Not reported
Owner/Operator Address:	4 IRVING PLACE
Owner/Operator City,State,Zip:	NEW YORK, NY 10003
Owner/Operator Telephone:	212-460-2757
Owner/Operator Telephone Ext:	Not reported
Owner/Operator Fax:	Not reported
Owner/Operator Email:	Not reported

Owner/Operator Indicator:	Operator
Owner/Operator Name:	CONSOLIDATED EDISON COMPANY OF NY, INC.
Legal Status:	Private
Date Became Current:	20170428
Date Ended Current:	Not reported
Owner/Operator Address:	4 IRVING PLACE
Owner/Operator City,State,Zip:	NEW YORK, NY 10003
Owner/Operator Telephone:	212-460-2757
Owner/Operator Telephone Ext:	Not reported
Owner/Operator Fax:	Not reported
Owner/Operator Email:	Not reported

Historic Generators:

Receive Date:	20180410
Handler Name:	CON EDISON - SERVICE BOX 31652
Federal Waste Generator Description:	Large Quantity Generator
State District Owner:	NY
Large Quantity Handler of Universal Waste:	No
Recognized Trader Importer:	No
Recognized Trader Exporter:	No
Spent Lead Acid Battery Importer:	No
Spent Lead Acid Battery Exporter:	No
Current Record:	Yes
Non Storage Recycler Activity:	No
Electronic Manifest Broker:	No

List of NAICS Codes and Descriptions:

NAICS Code:	221122
NAICS Description:	ELECTRIC POWER DISTRIBUTION

Facility Has Received Notices of Violations:

Violations:	No Violations Found

Evaluation Action Summary:

Evaluations:	No Evaluations Found

B62 **CON EDISON - SERVICE BOX 31652** **NY MANIFEST** **S121968007**
SSW **484 PRESIDENT ST** **N/A**
< 1/8 **BROOKLYN, NY 11215**
0.086 mi.
454 ft. **Site 14 of 14 in cluster B**

Relative:
Higher

Actual:
12 ft.

NY MANIFEST:

Name:	CON EDISON - SERVICE BOX 31652
Address:	484 PRESIDENT ST
City,State,Zip:	BROOKLYN, NY 11215
Country:	USA

CON EDISON - SERVICE BOX 31652 (Continued) **S121968007**

EPA ID:	NYP005072996
Facility Status:	Not reported
Location Address 1:	484 PRESIDENT ST
Code:	BP
Location Address 2:	Not reported
Total Tanks:	Not reported
Location City:	BROOKLYN
Location State:	NY
Location Zip:	11215
Location Zip 4:	Not reported

NY MANIFEST:

EPAID:	NYP005072996
Mailing Name:	CON EDISON - SERVICE BOX 31652
Mailing Contact:	CON EDISON
Mailing Address 1:	4 IRVING PL
Mailing Address 2:	Not reported
Mailing City:	NEW YORK
Mailing State:	NY
Mailing Zip:	10003
Mailing Zip 4:	Not reported
Mailing Country:	USA
Mailing Phone:	Not reported

G63 **CRUSADER CANDLE CO INC** **RCRA-SQG** **1000694280**
SW **325 NEVINS ST** **FINDS** **NYD987005840**
< 1/8 **BROOKLYN, NY 11215** **ECHO**
0.087 mi. **NY MANIFEST**
460 ft. **Site 1 of 25 in cluster G**

Relative:
Lower

Actual:
10 ft.

RCRA-SQG:

Date Form Received by Agency:	20150806
Handler Name:	CRUSADER CANDLE CO INC
Handler Address:	325 NEVINS ST
Handler City,State,Zip:	BROOKLYN, NY 11215-1015
EPA ID:	NYD987005840
Contact Name:	Not reported
Contact Address:	NEVINS ST
Contact City,State,Zip:	BROOKLYN, NY 11215
Contact Telephone:	Not reported
Contact Fax:	Not reported
Contact Email:	Not reported
Contact Title:	Not reported
EPA Region:	02
Land Type:	Private
Federal Waste Generator Description:	Small Quantity Generator
Non-Notifier:	Not reported
Biennial Report Cycle:	Not reported
Accessibility:	Not reported
Active Site Indicator:	Handler Activities
State District Owner:	NY
State District:	NYSDEC R2
Mailing Address:	NEVINS ST
Mailing City,State,Zip:	BROOKLYN, NY 11215
Owner Name:	PAUL J MORRA
Owner Type:	Private
Operator Name:	PAUL J MORRA

CRUSADER CANDLE CO INC (Continued) **1000694280**

Operator Type:	Private
Short-Term Generator Activity:	No
Importer Activity:	No
Mixed Waste Generator:	No
Transporter Activity:	No
Transfer Facility Activity:	No
Recycler Activity with Storage:	No
Small Quantity On-Site Burner Exemption:	No
Smelting Melting and Refining Furnace Exemption:	No
Underground Injection Control:	No
Off-Site Waste Receipt:	No
Universal Waste Indicator:	No
Universal Waste Destination Facility:	No
Federal Universal Waste:	No
Active Site Fed-Reg Treatment Storage and Disposal Facility:	Not reported
Active Site Converter Treatment storage and Disposal Facility:	Not reported
Active Site State-Reg Treatment Storage and Disposal Facility:	Not reported
Active Site State-Reg Handler:	---
Federal Facility Indicator:	Not reported
Hazardous Secondary Material Indicator:	NN
Sub-Part K Indicator:	Not reported
Commercial TSD Indicator:	No
Treatment Storage and Disposal Type:	Not reported
2018 GPRA Permit Baseline:	Not on the Baseline
2018 GPRA Renewals Baseline:	Not on the Baseline
Permit Renewals Workload Universe:	Not reported
Permit Workload Universe:	Not reported
Permit Progress Universe:	Not reported
Post-Closure Workload Universe:	Not reported
Closure Workload Universe:	Not reported
202 GPRA Corrective Action Baseline:	No
Corrective Action Workload Universe:	No
Subject to Corrective Action Universe:	No
Non-TSDFs Where RCRA CA has Been Imposed Universe:	No
TSDFs Potentially Subject to CA Under 3004 (u)/(v) Universe:	No
TSDFs Only Subject to CA under Discretionary Auth Universe:	No
Corrective Action Priority Ranking:	No NCAPS ranking
Environmental Control Indicator:	No
Institutional Control Indicator:	No
Human Exposure Controls Indicator:	N/A
Groundwater Controls Indicator:	N/A
Operating TSDF Universe:	Not reported
Full Enforcement Universe:	Not reported
Significant Non-Complier Universe:	No
Unaddressed Significant Non-Complier Universe:	No
Addressed Significant Non-Complier Universe:	No
Significant Non-Complier With a Compliance Schedule Universe:	No
Financial Assurance Required:	Not reported
Handler Date of Last Change:	20150810
Recognized Trader-Importer:	No
Recognized Trader-Exporter:	No
Importer of Spent Lead Acid Batteries:	No
Exporter of Spent Lead Acid Batteries:	No
Recycler Activity Without Storage:	Not reported
Manifest Broker:	Not reported
Sub-Part P Indicator:	No

CRUSADER CANDLE CO INC (Continued) **1000694280**

Hazardous Waste Summary:

Waste Code:	D001
Waste Description:	IGNITABLE WASTE
Waste Code:	D018
Waste Description:	BENZENE
Waste Code:	D039
Waste Description:	TETRACHLOROETHYLENE

Handler - Owner Operator:

Owner/Operator Indicator:	Owner
Owner/Operator Name:	PAUL J MORRA
Legal Status:	Private
Date Became Current:	Not reported
Date Ended Current:	Not reported
Owner/Operator Address:	145 KILBURN RD
Owner/Operator City,State,Zip:	GARDEN CITY, NY 11530
Owner/Operator Telephone:	718-625-0005
Owner/Operator Telephone Ext:	Not reported
Owner/Operator Fax:	Not reported
Owner/Operator Email:	Not reported
Owner/Operator Indicator:	Owner
Owner/Operator Name:	PAUL J MORRA
Legal Status:	Private
Date Became Current:	Not reported
Date Ended Current:	Not reported
Owner/Operator Address:	145 KILBURN RD
Owner/Operator City,State,Zip:	GARDEN CITY, NY 11530
Owner/Operator Telephone:	718-625-0005
Owner/Operator Telephone Ext:	Not reported
Owner/Operator Fax:	Not reported
Owner/Operator Email:	Not reported
Owner/Operator Indicator:	Owner
Owner/Operator Name:	PAUL J MORRA
Legal Status:	Private
Date Became Current:	Not reported
Date Ended Current:	Not reported
Owner/Operator Address:	145 KILBURN RD
Owner/Operator City,State,Zip:	GARDEN CITY, NY 11530
Owner/Operator Telephone:	718-625-0005
Owner/Operator Telephone Ext:	Not reported
Owner/Operator Fax:	Not reported
Owner/Operator Email:	Not reported
Owner/Operator Indicator:	Operator
Owner/Operator Name:	PAUL J MORRA
Legal Status:	Private
Date Became Current:	Not reported
Date Ended Current:	Not reported
Owner/Operator Address:	145 KILBURN RD
Owner/Operator City,State,Zip:	GARDEN CITY, NY 11530
Owner/Operator Telephone:	718-625-0005
Owner/Operator Telephone Ext:	Not reported

CRUSADER CANDLE CO INC (Continued) **1000694280**

Owner/Operator Fax: Not reported
Owner/Operator Email: Not reported

Owner/Operator Indicator: Operator
Owner/Operator Name: PAUL J MORRA
Legal Status: Private
Date Became Current: Not reported
Date Ended Current: Not reported
Owner/Operator Address: 145 KILBURN RD
Owner/Operator City,State,Zip: GARDEN CITY, NY 11530
Owner/Operator Telephone: 718-625-0005
Owner/Operator Telephone Ext: Not reported
Owner/Operator Fax: Not reported
Owner/Operator Email: Not reported

Historic Generators:
Receive Date: 19990708
Handler Name: CRUSADER CANDLE CO INC
Federal Waste Generator Description: Not a generator, verified
State District Owner: NY
Large Quantity Handler of Universal Waste: No
Recognized Trader Importer: No
Recognized Trader Exporter: No
Spent Lead Acid Battery Importer: No
Spent Lead Acid Battery Exporter: No
Current Record: No
Non Storage Recycler Activity: Not reported
Electronic Manifest Broker: Not reported

Receive Date: 20060101
Handler Name: CRUSADER CANDLE CO INC
Federal Waste Generator Description: Conditionally Exempt Small Quantity Generator
State District Owner: NY
Large Quantity Handler of Universal Waste: No
Recognized Trader Importer: No
Recognized Trader Exporter: No
Spent Lead Acid Battery Importer: No
Spent Lead Acid Battery Exporter: No
Current Record: No
Non Storage Recycler Activity: Not reported
Electronic Manifest Broker: Not reported

Receive Date: 20070101
Handler Name: CRUSADER CANDLE CO INC
Federal Waste Generator Description: Conditionally Exempt Small Quantity Generator
State District Owner: NY
Large Quantity Handler of Universal Waste: No
Recognized Trader Importer: No
Recognized Trader Exporter: No
Spent Lead Acid Battery Importer: No
Spent Lead Acid Battery Exporter: No
Current Record: No
Non Storage Recycler Activity: Not reported
Electronic Manifest Broker: Not reported

Receive Date: 20150806
Handler Name: CRUSADER CANDLE CO INC

CRUSADER CANDLE CO INC (Continued) **1000694280**

Federal Waste Generator Description:	Small Quantity Generator
State District Owner:	NY
Large Quantity Handler of Universal Waste:	No
Recognized Trader Importer:	No
Recognized Trader Exporter:	No
Spent Lead Acid Battery Importer:	No
Spent Lead Acid Battery Exporter:	No
Current Record:	Yes
Non Storage Recycler Activity:	Not reported
Electronic Manifest Broker:	Not reported

Receive Date:	19920612
Handler Name:	CRUSADER CANDLE CO INC
Federal Waste Generator Description:	Small Quantity Generator
State District Owner:	NY
Large Quantity Handler of Universal Waste:	No
Recognized Trader Importer:	No
Recognized Trader Exporter:	No
Spent Lead Acid Battery Importer:	No
Spent Lead Acid Battery Exporter:	No
Current Record:	No
Non Storage Recycler Activity:	Not reported
Electronic Manifest Broker:	Not reported

List of NAICS Codes and Descriptions:

NAICS Codes:	No NAICS Codes Found

Facility Has Received Notices of Violation:

Found Violation:	No
Agency Which Determined Violation:	Not reported
Violation Short Description:	Not reported
Date Violation was Determined:	Not reported
Actual Return to Compliance Date:	Not reported
Return to Compliance Qualifier:	Not reported
Violation Responsible Agency:	Not reported
Scheduled Compliance Date:	Not reported
Enforcement Identifier:	Not reported
Date of Enforcement Action:	Not reported
Enforcement Responsible Agency:	Not reported
Enforcement Docket Number:	Not reported
Enforcement Attorney:	Not reported
Corrective Action Component:	Not reported
Appeal Initiated Date:	Not reported
Appeal Resolution Date:	Not reported
Disposition Status Date:	Not reported
Disposition Status:	Not reported
Disposition Status Description:	Not reported
Consent/Final Order Sequence Number:	Not reported
Consent/Final Order Respondent Name:	Not reported
Consent/Final Order Lead Agency:	Not reported
Enforcement Type:	Not reported
Enforcement Responsible Person:	Not reported
Enforcement Responsible Sub-Organization:	Not reported
SEP Sequence Number:	Not reported
SEP Expenditure Amount:	Not reported
SEP Scheduled Completion Date:	Not reported

CRUSADER CANDLE CO INC (Continued) **1000694280**

SEP Actual Date:	Not reported
SEP Defaulted Date:	Not reported
SEP Type:	Not reported
SEP Type Description:	Not reported
Proposed Amount:	Not reported
Final Monetary Amount:	Not reported
Paid Amount:	Not reported
Final Count:	Not reported
Final Amount:	Not reported

Found Violation:	No
Agency Which Determined Violation:	Not reported
Violation Short Description:	Not reported
Date Violation was Determined:	Not reported
Actual Return to Compliance Date:	Not reported
Return to Compliance Qualifier:	Not reported
Violation Responsible Agency:	Not reported
Scheduled Compliance Date:	Not reported
Enforcement Identifier:	Not reported
Date of Enforcement Action:	Not reported
Enforcement Responsible Agency:	Not reported
Enforcement Docket Number:	Not reported
Enforcement Attorney:	Not reported
Corrective Action Component:	Not reported
Appeal Initiated Date:	Not reported
Appeal Resolution Date:	Not reported
Disposition Status Date:	Not reported
Disposition Status:	Not reported
Disposition Status Description:	Not reported
Consent/Final Order Sequence Number:	Not reported
Consent/Final Order Respondent Name:	Not reported
Consent/Final Order Lead Agency:	Not reported
Enforcement Type:	Not reported
Enforcement Responsible Person:	Not reported
Enforcement Responsible Sub-Organization:	Not reported
SEP Sequence Number:	Not reported
SEP Expenditure Amount:	Not reported
SEP Scheduled Completion Date:	Not reported
SEP Actual Date:	Not reported
SEP Defaulted Date:	Not reported
SEP Type:	Not reported
SEP Type Description:	Not reported
Proposed Amount:	Not reported
Final Monetary Amount:	Not reported
Paid Amount:	Not reported
Final Count:	Not reported
Final Amount:	Not reported

Evaluation Action Summary:

Evaluation Date:	20090813
Evaluation Responsible Agency:	EPA
Found Violation:	No
Evaluation Type Description:	COMPLIANCE EVALUATION INSPECTION ON-SITE
Evaluation Responsible Person Identifier:	R2RAM
Evaluation Responsible Sub-Organization:	DESA
Actual Return to Compliance Date:	Not reported
Scheduled Compliance Date:	Not reported

CRUSADER CANDLE CO INC (Continued) **1000694280**

Date of Request:	Not reported
Date Response Received:	Not reported
Request Agency:	Not reported
Former Citation:	Not reported
Evaluation Date:	20150806
Evaluation Responsible Agency:	EPA
Found Violation:	No
Evaluation Type Description:	COMPLIANCE EVALUATION INSPECTION ON-SITE
Evaluation Responsible Person Identifier:	R2STP
Evaluation Responsible Sub-Organization:	RCB
Actual Return to Compliance Date:	Not reported
Scheduled Compliance Date:	Not reported
Date of Request:	Not reported
Date Response Received:	Not reported
Request Agency:	Not reported
Former Citation:	Not reported

FINDS:
Registry ID: 110004491283

Click Here:

Environmental Interest/Information System:
RCRAInfo is a national information system that supports the Resource Conservation and Recovery Act (RCRA) program through the tracking of events and activities related to facilities that generate, transport, and treat, store, or dispose of hazardous waste. RCRAInfo allows RCRA program staff to track the notification, permit, compliance, and corrective action activities required under RCRA.

Click this hyperlink while viewing on your computer to access additional FINDS: detail in the EDR Site Report.

ECHO:

Envid:	1000694280
Registry ID:	110004491283
DFR URL:	http://echo.epa.gov/detailed-facility-report?fid=110004491283
Name:	CRUSADER CANDLE CO INC
Address:	325 NEVINS ST
City,State,Zip:	BROOKLYN, NY 11215

NY MANIFEST:

Name:	CRUSADER CANDLE CO INC
Address:	325 NEVINS ST
City,State,Zip:	BROOKLYN, NY 11215-1015
Country:	USA
EPA ID:	NYD987005840
Facility Status:	Not reported
Location Address 1:	325 NEVINS ST
Code:	BP
Location Address 2:	Not reported
Total Tanks:	Not reported
Location City:	BROOKLYN
Location State:	NY
Location Zip:	11215

CRUSADER CANDLE CO INC (Continued) **1000694280**

Location Zip 4: Not reported

NY MANIFEST:

EPAID:	NYD987005840
Mailing Name:	CRUSADER CANDLE CO INC
Mailing Contact:	CRUSADER CANDLE CO INC
Mailing Address 1:	325 NEVINS ST
Mailing Address 2:	Not reported
Mailing City:	BROOKLYN
Mailing State:	NY
Mailing Zip:	11215
Mailing Zip 4:	Not reported
Mailing Country:	USA
Mailing Phone:	7186250005

NY MANIFEST:

Document ID:	Not reported
Manifest Status:	Not reported
seq:	Not reported
Year:	2018
Trans1 State ID:	TXR000081205
Trans2 State ID:	Not reported
Generator Ship Date:	12/30/2013
Trans1 Recv Date:	12/30/2013
Trans2 Recv Date:	Not reported
TSD Site Recv Date:	01/02/2014
Part A Recv Date:	Not reported
Part B Recv Date:	Not reported
Generator EPA ID:	NYD987005840
Trans1 EPA ID:	Not reported
Trans2 EPA ID:	Not reported
TSDF ID 1:	NJD002182897
TSDF ID 2:	Not reported
Manifest Tracking Number:	004065131SKS
Import Indicator:	N
Export Indicator:	N
Discr Quantity Indicator:	N
Discr Type Indicator:	N
Discr Residue Indicator:	N
Discr Partial Reject Indicator:	N
Discr Full Reject Indicator:	N
Manifest Ref Number:	Not reported
Alt Facility RCRA ID:	Not reported
Alt Facility Sign Date:	Not reported
MGMT Method Type Code:	H020
Waste Code:	Not reported
Waste Code:	Not reported
Waste Code:	Not reported
Waste Code:	Not reported
Waste Code:	Not reported
Waste Code:	Not reported
Quantity:	16
Units:	G - Gallons (liquids only)* (8.3 pounds)
Number of Containers:	2
Container Type:	DM - Metal drums, barrels
Handling Method:	R Material recovery of more than 75 percent of the total material.
Specific Gravity:	1

CRUSADER CANDLE CO INC (Continued) **1000694280**

Waste Code:	D039
Waste Code 1_2:	Not reported
Waste Code 1_3:	Not reported
Waste Code 1_4:	Not reported
Waste Code 1_5:	Not reported
Waste Code 1_6:	Not reported

G64 **325 NEVINS STREET** **NY LTANKS** **S102672916**
SW **325 NEVINS STREET** **N/A**
< 1/8 **BROOKLYN, NY**
0.087 mi.
460 ft. **Site 2 of 25 in cluster G**

Relative:
Lower

Actual:
10 ft.

LTANKS:

Name:	325 NEVINS STREET
Address:	325 NEVINS STREET
City,State,Zip:	BROOKLYN, NY
Spill Number/Closed Date:	9501568 / 1995-05-08
Facility ID:	9501568
Site ID:	266812
Spill Date:	1995-05-08
Spill Cause:	Tank Overfill
Spill Source:	Commercial/Industrial
Spill Class:	C4
Cleanup Ceased:	1995-05-08
SWIS:	2401
Investigator:	SMMARTIN
Referred To:	Not reported
Reported to Dept:	1995-05-08
CID:	Not reported
Water Affected:	Not reported
Spill Notifier:	Responsible Party
Last Inspection:	Not reported
Recommended Penalty:	False
Meets Standard:	True
UST Involvement:	False
Remediation Phase:	0
Date Entered In Computer:	1995-05-19
Spill Record Last Update:	2004-09-30
Spiller Name:	Not reported
Spiller Company:	WHALECO - DRIVER
Spiller Address:	Not reported
Spiller County:	001
Spiller Contact:	Not reported
Spiller Phone:	Not reported
Spiller Extention:	Not reported
DEC Region:	2
DER Facility ID:	217327
DEC Memo:	"Prior to Sept, 2004 data translation this spill Lead_DEC Field was MARTINKAT "
Remarks:	""

All Materials:

Site ID:	266812
Operable Unit ID:	1015969
Operable Unit:	01
Material ID:	370173

325 NEVINS STREET (Continued) **S102672916**

Material Code:	0001A
Material Name:	#2 fuel oil
Case No.:	Not reported
Material FA:	Petroleum
Quantity:	2.00
Units:	G
Recovered:	2.00
Oxygenate:	Not reported

Name:	325 NEVINS STREET
Address:	325 NEVINS STREET
City,State,Zip:	BROOKLYN, NY
Spill Number/Closed Date:	9508359 / 1995-10-09
Facility ID:	9508359
Site ID:	266813
Spill Date:	1995-10-09
Spill Cause:	Tank Overfill
Spill Source:	Private Dwelling
Spill Class:	C6
Cleanup Ceased:	Not reported
SWIS:	2401
Investigator:	O'DOWD
Referred To:	Not reported
Reported to Dept:	1995-10-09
CID:	205
Water Affected:	Not reported
Spill Notifier:	Responsible Party
Last Inspection:	Not reported
Recommended Penalty:	False
Meets Standard:	False
UST Involvement:	False
Remediation Phase:	0
Date Entered In Computer:	1995-10-09
Spill Record Last Update:	1995-10-30
Spiller Name:	Not reported
Spiller Company:	WHALCO FUEL OIL
Spiller Address:	Not reported
Spiller County:	001
Spiller Contact:	CRUSADER CANDLE CO
Spiller Phone:	(718) 625-0005
Spiller Extention:	Not reported
DEC Region:	2
DER Facility ID:	217327
DEC Memo:	""
Remarks:	"TANK OVERFILL"

All Materials:

Site ID:	266813
Operable Unit ID:	1019061
Operable Unit:	01
Material ID:	362868
Material Code:	0001A
Material Name:	#2 fuel oil
Case No.:	Not reported
Material FA:	Petroleum
Quantity:	1.00
Units:	G

325 NEVINS STREET (Continued) **S102672916**

Recovered:	1.00
Oxygenate:	Not reported

G65
SW
< 1/8
0.087 mi.
460 ft.

CRUSADER CANDLE CO INC
325 NEVINS ST
BROOKLYN, NY 11215

NJ MANIFEST **S117984914**
N/A

Site 3 of 25 in cluster G

Relative:
Lower

Actual:
10 ft.

NJ MANIFEST:

EPA Id:	NYD987005840
Mail Address:	NEVINS ST
Mail City/State/Zip:	BROOKLYN, NY 11215
Facility Phone:	Not reported
Emergency Phone:	Not reported
Contact:	Not reported
Comments:	Not reported
SIC Code:	Not reported
County:	NY047
Municipal:	Not reported
Previous EPA Id:	Not reported
Gen Flag:	Not reported
Trans Flag:	Not reported
TSDF Flag:	Not reported
Name Change:	Not reported
Date Change:	Not reported

Manifest:

Manifest Number:	003733085SKS
EPA ID:	NYD987005840
Date Shipped:	8/23/2013
TSDF EPA ID:	NJD002182897
Transporter EPA ID:	TXR000081205
Transporter 2 EPA ID:	Not reported
Transporter 3 EPA ID:	Not reported
Transporter 4 EPA ID:	Not reported
Transporter 5 EPA ID:	Not reported
Transporter 6 EPA ID:	Not reported
Transporter 7 EPA ID:	Not reported
Transporter 8 EPA ID:	Not reported
Transporter 9 EPA ID:	Not reported
Transporter 10 EPA ID:	Not reported
Date Trans1 Transported Waste:	Not reported
Date Trans2 Transported Waste:	Not reported
Date Trans3 Transported Waste:	Not reported
Date Trans4 Transported Waste:	Not reported
Date Trans5 Transported Waste:	Not reported
Date Trans6 Transported Waste:	Not reported
Date Trans7 Transported Waste:	Not reported
Date Trans8 Transported Waste:	Not reported
Date Trans9 Transported Waste:	Not reported
Date Trans10 Transported Waste:	Not reported
Date TSDF Received Waste:	Not reported
TSDF EPA Facility Name:	Not reported
QTY Units:	Not reported
Transporter SEQ ID:	Not reported
Transporter-1 Date:	Not reported

CRUSADER CANDLE CO INC (Continued) **S117984914**

Waste SEQ ID:	Not reported
Waste Type Code 2:	Not reported
Waste Type Code 3:	Not reported
Waste Type Code 4:	Not reported
Waste Type Code 5:	Not reported
Waste Type Code 6:	Not reported
Date Accepted:	Not reported
Manifest Discrepancy Type:	Not reported
Data Entry Number:	Not reported
Was Load Rejected:	BROOKLYN, NY 11215
Reason Load Was Rejected:	Not reported

Waste:

Manifest Year:	Not reported
Waste Code:	D039
Hand Code:	Not reported
Quantity:	16.00 gallons

Manifest Number:	004932074SKS
EPA ID:	NYD987005840
Date Shipped:	6/8/2015
TSDF EPA ID:	NJD002182897
Transporter EPA ID:	TXR000081205
Transporter 2 EPA ID:	Not reported
Transporter 3 EPA ID:	Not reported
Transporter 4 EPA ID:	Not reported
Transporter 5 EPA ID:	Not reported
Transporter 6 EPA ID:	Not reported
Transporter 7 EPA ID:	Not reported
Transporter 8 EPA ID:	Not reported
Transporter 9 EPA ID:	Not reported
Transporter 10 EPA ID:	Not reported
Date Trans1 Transported Waste:	Not reported
Date Trans2 Transported Waste:	Not reported
Date Trans3 Transported Waste:	Not reported
Date Trans4 Transported Waste:	Not reported
Date Trans5 Transported Waste:	Not reported
Date Trans6 Transported Waste:	Not reported
Date Trans7 Transported Waste:	Not reported
Date Trans8 Transported Waste:	Not reported
Date Trans9 Transported Waste:	Not reported
Date Trans10 Transported Waste:	Not reported
Date TSDF Received Waste:	Not reported
TSDF EPA Facility Name:	Not reported
QTY Units:	Not reported
Transporter SEQ ID:	Not reported
Transporter-1 Date:	Not reported
Waste SEQ ID:	Not reported
Waste Type Code 2:	Not reported
Waste Type Code 3:	Not reported
Waste Type Code 4:	Not reported
Waste Type Code 5:	Not reported
Waste Type Code 6:	Not reported
Date Accepted:	Not reported
Manifest Discrepancy Type:	Not reported
Data Entry Number:	Not reported
Was Load Rejected:	BROOKLYN, NY 11215

CRUSADER CANDLE CO INC (Continued) **S117984914**

Reason Load Was Rejected:	Not reported

Manifest Number:	003099382SKS
EPA ID:	NYD987005840
Date Shipped:	5/30/2013
TSDF EPA ID:	NJD002182897
Transporter EPA ID:	TXR000081205
Transporter 2 EPA ID:	Not reported
Transporter 3 EPA ID:	Not reported
Transporter 4 EPA ID:	Not reported
Transporter 5 EPA ID:	Not reported
Transporter 6 EPA ID:	Not reported
Transporter 7 EPA ID:	Not reported
Transporter 8 EPA ID:	Not reported
Transporter 9 EPA ID:	Not reported
Transporter 10 EPA ID:	Not reported
Date Trans1 Transported Waste:	Not reported
Date Trans2 Transported Waste:	Not reported
Date Trans3 Transported Waste:	Not reported
Date Trans4 Transported Waste:	Not reported
Date Trans5 Transported Waste:	Not reported
Date Trans6 Transported Waste:	Not reported
Date Trans7 Transported Waste:	Not reported
Date Trans8 Transported Waste:	Not reported
Date Trans9 Transported Waste:	Not reported
Date Trans10 Transported Waste:	Not reported
Date TSDF Received Waste:	Not reported
TSDF EPA Facility Name:	Not reported
QTY Units:	Not reported
Transporter SEQ ID:	Not reported
Transporter-1 Date:	Not reported
Waste SEQ ID:	Not reported
Waste Type Code 2:	Not reported
Waste Type Code 3:	Not reported
Waste Type Code 4:	Not reported
Waste Type Code 5:	Not reported
Waste Type Code 6:	Not reported
Date Accepted:	Not reported
Manifest Discrepancy Type:	Not reported
Data Entry Number:	Not reported
Was Load Rejected:	BROOKLYN, NY 11215
Reason Load Was Rejected:	Not reported

Waste:

Manifest Year:	Not reported
Waste Code:	D039
Hand Code:	Not reported
Quantity:	18.00 gallons

Manifest Number:	003310296SKS
EPA ID:	NYD987005840
Date Shipped:	12/17/2013
TSDF EPA ID:	NJD002182897
Transporter EPA ID:	TXR000081205
Transporter 2 EPA ID:	Not reported
Transporter 3 EPA ID:	Not reported
Transporter 4 EPA ID:	Not reported

CRUSADER CANDLE CO INC (Continued) **S117984914**

Transporter 5 EPA ID:	Not reported
Transporter 6 EPA ID:	Not reported
Transporter 7 EPA ID:	Not reported
Transporter 8 EPA ID:	Not reported
Transporter 9 EPA ID:	Not reported
Transporter 10 EPA ID:	Not reported
Date Trans1 Transported Waste:	Not reported
Date Trans2 Transported Waste:	Not reported
Date Trans3 Transported Waste:	Not reported
Date Trans4 Transported Waste:	Not reported
Date Trans5 Transported Waste:	Not reported
Date Trans6 Transported Waste:	Not reported
Date Trans7 Transported Waste:	Not reported
Date Trans8 Transported Waste:	Not reported
Date Trans9 Transported Waste:	Not reported
Date Trans10 Transported Waste:	Not reported
Date TSDF Received Waste:	Not reported
TSDF EPA Facility Name:	Not reported
QTY Units:	Not reported
Transporter SEQ ID:	Not reported
Transporter-1 Date:	Not reported
Waste SEQ ID:	Not reported
Waste Type Code 2:	Not reported
Waste Type Code 3:	Not reported
Waste Type Code 4:	Not reported
Waste Type Code 5:	Not reported
Waste Type Code 6:	Not reported
Date Accepted:	Not reported
Manifest Discrepancy Type:	Not reported
Data Entry Number:	Not reported
Was Load Rejected:	BROOKLYN, NY 11215
Reason Load Was Rejected:	Not reported

Waste:

Manifest Year:	Not reported
Waste Code:	D039
Hand Code:	Not reported
Quantity:	16.00 gallons

Manifest Number:	003101442SKS
EPA ID:	NYD987005840
Date Shipped:	11/4/2013
TSDF EPA ID:	NJD002182897
Transporter EPA ID:	TXR000081205
Transporter 2 EPA ID:	Not reported
Transporter 3 EPA ID:	Not reported
Transporter 4 EPA ID:	Not reported
Transporter 5 EPA ID:	Not reported
Transporter 6 EPA ID:	Not reported
Transporter 7 EPA ID:	Not reported
Transporter 8 EPA ID:	Not reported
Transporter 9 EPA ID:	Not reported
Transporter 10 EPA ID:	Not reported
Date Trans1 Transported Waste:	Not reported
Date Trans2 Transported Waste:	Not reported
Date Trans3 Transported Waste:	Not reported
Date Trans4 Transported Waste:	Not reported

CRUSADER CANDLE CO INC (Continued) **S117984914**

Date Trans5 Transported Waste:	Not reported
Date Trans6 Transported Waste:	Not reported
Date Trans7 Transported Waste:	Not reported
Date Trans8 Transported Waste:	Not reported
Date Trans9 Transported Waste:	Not reported
Date Trans10 Transported Waste:	Not reported
Date TSDF Received Waste:	Not reported
TSDF EPA Facility Name:	Not reported
QTY Units:	Not reported
Transporter SEQ ID:	Not reported
Transporter-1 Date:	Not reported
Waste SEQ ID:	Not reported
Waste Type Code 2:	Not reported
Waste Type Code 3:	Not reported
Waste Type Code 4:	Not reported
Waste Type Code 5:	Not reported
Waste Type Code 6:	Not reported
Date Accepted:	Not reported
Manifest Discrepancy Type:	Not reported
Data Entry Number:	Not reported
Was Load Rejected:	BROOKLYN, NY 11215
Reason Load Was Rejected:	Not reported

Waste:

Manifest Year:	Not reported
Waste Code:	D039
Hand Code:	Not reported
Quantity:	16.00 gallons

Manifest Number:	004065131SKS
EPA ID:	NYD987005840
Date Shipped:	12/30/2013
TSDF EPA ID:	NJD002182897
Transporter EPA ID:	TXR000081205
Transporter 2 EPA ID:	Not reported
Transporter 3 EPA ID:	Not reported
Transporter 4 EPA ID:	Not reported
Transporter 5 EPA ID:	Not reported
Transporter 6 EPA ID:	Not reported
Transporter 7 EPA ID:	Not reported
Transporter 8 EPA ID:	Not reported
Transporter 9 EPA ID:	Not reported
Transporter 10 EPA ID:	Not reported
Date Trans1 Transported Waste:	Not reported
Date Trans2 Transported Waste:	Not reported
Date Trans3 Transported Waste:	Not reported
Date Trans4 Transported Waste:	Not reported
Date Trans5 Transported Waste:	Not reported
Date Trans6 Transported Waste:	Not reported
Date Trans7 Transported Waste:	Not reported
Date Trans8 Transported Waste:	Not reported
Date Trans9 Transported Waste:	Not reported
Date Trans10 Transported Waste:	Not reported
Date TSDF Received Waste:	Not reported
TSDF EPA Facility Name:	Not reported
QTY Units:	Not reported
Transporter SEQ ID:	Not reported

CRUSADER CANDLE CO INC (Continued) **S117984914**

Transporter-1 Date:	Not reported
Waste SEQ ID:	Not reported
Waste Type Code 2:	Not reported
Waste Type Code 3:	Not reported
Waste Type Code 4:	Not reported
Waste Type Code 5:	Not reported
Waste Type Code 6:	Not reported
Date Accepted:	Not reported
Manifest Discrepancy Type:	Not reported
Data Entry Number:	Not reported
Was Load Rejected:	BROOKLYN, NY 11215
Reason Load Was Rejected:	Not reported

Waste:

Manifest Year:	Not reported
Waste Code:	D039
Hand Code:	Not reported
Quantity:	16.00 gallons

Manifest Number:	004920070SKS
EPA ID:	NYD987005840
Date Shipped:	5/18/2015
TSDF EPA ID:	NJD002182897
Transporter EPA ID:	TXR000081205
Transporter 2 EPA ID:	Not reported
Transporter 3 EPA ID:	Not reported
Transporter 4 EPA ID:	Not reported
Transporter 5 EPA ID:	Not reported
Transporter 6 EPA ID:	Not reported
Transporter 7 EPA ID:	Not reported
Transporter 8 EPA ID:	Not reported
Transporter 9 EPA ID:	Not reported
Transporter 10 EPA ID:	Not reported
Date Trans1 Transported Waste:	Not reported
Date Trans2 Transported Waste:	Not reported
Date Trans3 Transported Waste:	Not reported
Date Trans4 Transported Waste:	Not reported
Date Trans5 Transported Waste:	Not reported
Date Trans6 Transported Waste:	Not reported
Date Trans7 Transported Waste:	Not reported
Date Trans8 Transported Waste:	Not reported
Date Trans9 Transported Waste:	Not reported
Date Trans10 Transported Waste:	Not reported
Date TSDF Received Waste:	Not reported
TSDF EPA Facility Name:	Not reported
QTY Units:	Not reported
Transporter SEQ ID:	Not reported
Transporter-1 Date:	Not reported
Waste SEQ ID:	Not reported
Waste Type Code 2:	Not reported
Waste Type Code 3:	Not reported
Waste Type Code 4:	Not reported
Waste Type Code 5:	Not reported
Waste Type Code 6:	Not reported
Date Accepted:	Not reported
Manifest Discrepancy Type:	Not reported
Data Entry Number:	Not reported

CRUSADER CANDLE CO INC (Continued) **S117984914**

Was Load Rejected:	BROOKLYN, NY 11215
Reason Load Was Rejected:	Not reported

Manifest Number:	003461873SKS
EPA ID:	NYD987005840
Date Shipped:	1/30/2013
TSDF EPA ID:	NJD002182897
Transporter EPA ID:	TXR000081205
Transporter 2 EPA ID:	Not reported
Transporter 3 EPA ID:	Not reported
Transporter 4 EPA ID:	Not reported
Transporter 5 EPA ID:	Not reported
Transporter 6 EPA ID:	Not reported
Transporter 7 EPA ID:	Not reported
Transporter 8 EPA ID:	Not reported
Transporter 9 EPA ID:	Not reported
Transporter 10 EPA ID:	Not reported
Date Trans1 Transported Waste:	Not reported
Date Trans2 Transported Waste:	Not reported
Date Trans3 Transported Waste:	Not reported
Date Trans4 Transported Waste:	Not reported
Date Trans5 Transported Waste:	Not reported
Date Trans6 Transported Waste:	Not reported
Date Trans7 Transported Waste:	Not reported
Date Trans8 Transported Waste:	Not reported
Date Trans9 Transported Waste:	Not reported
Date Trans10 Transported Waste:	Not reported
Date TSDF Received Waste:	Not reported
TSDF EPA Facility Name:	Not reported
QTY Units:	Not reported
Transporter SEQ ID:	Not reported
Transporter-1 Date:	Not reported
Waste SEQ ID:	Not reported
Waste Type Code 2:	Not reported
Waste Type Code 3:	Not reported
Waste Type Code 4:	Not reported
Waste Type Code 5:	Not reported
Waste Type Code 6:	Not reported
Date Accepted:	Not reported
Manifest Discrepancy Type:	Not reported
Data Entry Number:	Not reported
Was Load Rejected:	BROOKLYN, NY 11215
Reason Load Was Rejected:	Not reported

Waste:

Manifest Year:	Not reported
Waste Code:	D039
Hand Code:	Not reported
Quantity:	16.00 gallons

Manifest Number:	004984568SKS
EPA ID:	NYD987005840
Date Shipped:	9/30/2015
TSDF EPA ID:	NJD002182897
Transporter EPA ID:	TXR000081205
Transporter 2 EPA ID:	Not reported
Transporter 3 EPA ID:	Not reported

CRUSADER CANDLE CO INC (Continued) **S117984914**

Transporter 4 EPA ID:	Not reported
Transporter 5 EPA ID:	Not reported
Transporter 6 EPA ID:	Not reported
Transporter 7 EPA ID:	Not reported
Transporter 8 EPA ID:	Not reported
Transporter 9 EPA ID:	Not reported
Transporter 10 EPA ID:	Not reported
Date Trans1 Transported Waste:	Not reported
Date Trans2 Transported Waste:	Not reported
Date Trans3 Transported Waste:	Not reported
Date Trans4 Transported Waste:	Not reported
Date Trans5 Transported Waste:	Not reported
Date Trans6 Transported Waste:	Not reported
Date Trans7 Transported Waste:	Not reported
Date Trans8 Transported Waste:	Not reported
Date Trans9 Transported Waste:	Not reported
Date Trans10 Transported Waste:	Not reported
Date TSDF Received Waste:	Not reported
TSDF EPA Facility Name:	Not reported
QTY Units:	Not reported
Transporter SEQ ID:	Not reported
Transporter-1 Date:	Not reported
Waste SEQ ID:	Not reported
Waste Type Code 2:	Not reported
Waste Type Code 3:	Not reported
Waste Type Code 4:	Not reported
Waste Type Code 5:	Not reported
Waste Type Code 6:	Not reported
Date Accepted:	Not reported
Manifest Discrepancy Type:	Not reported
Data Entry Number:	Not reported
Was Load Rejected:	BROOKLYN, NY 11215
Reason Load Was Rejected:	Not reported

Manifest Number:	003086332SKS
EPA ID:	NYD987005840
Date Shipped:	1/17/2013
TSDF EPA ID:	NJD002182897
Transporter EPA ID:	TXR000081205
Transporter 2 EPA ID:	Not reported
Transporter 3 EPA ID:	Not reported
Transporter 4 EPA ID:	Not reported
Transporter 5 EPA ID:	Not reported
Transporter 6 EPA ID:	Not reported
Transporter 7 EPA ID:	Not reported
Transporter 8 EPA ID:	Not reported
Transporter 9 EPA ID:	Not reported
Transporter 10 EPA ID:	Not reported
Date Trans1 Transported Waste:	Not reported
Date Trans2 Transported Waste:	Not reported
Date Trans3 Transported Waste:	Not reported
Date Trans4 Transported Waste:	Not reported
Date Trans5 Transported Waste:	Not reported
Date Trans6 Transported Waste:	Not reported
Date Trans7 Transported Waste:	Not reported
Date Trans8 Transported Waste:	Not reported
Date Trans9 Transported Waste:	Not reported

CRUSADER CANDLE CO INC (Continued) **S117984914**

Date Trans10 Transported Waste:	Not reported
Date TSDF Received Waste:	Not reported
TSDF EPA Facility Name:	Not reported
QTY Units:	Not reported
Transporter SEQ ID:	Not reported
Transporter-1 Date:	Not reported
Waste SEQ ID:	Not reported
Waste Type Code 2:	Not reported
Waste Type Code 3:	Not reported
Waste Type Code 4:	Not reported
Waste Type Code 5:	Not reported
Waste Type Code 6:	Not reported
Date Accepted:	Not reported
Manifest Discrepancy Type:	Not reported
Data Entry Number:	Not reported
Was Load Rejected:	BROOKLYN, NY 11215
Reason Load Was Rejected:	Not reported

Waste:

Manifest Year:	Not reported
Waste Code:	D039
Hand Code:	Not reported
Quantity:	16.00 gallons

Manifest Number:	004060437SKS
EPA ID:	NYD987005840
Date Shipped:	12/5/2013
TSDF EPA ID:	NJD002182897
Transporter EPA ID:	TXR000081205
Transporter 2 EPA ID:	Not reported
Transporter 3 EPA ID:	Not reported
Transporter 4 EPA ID:	Not reported
Transporter 5 EPA ID:	Not reported
Transporter 6 EPA ID:	Not reported
Transporter 7 EPA ID:	Not reported
Transporter 8 EPA ID:	Not reported
Transporter 9 EPA ID:	Not reported
Transporter 10 EPA ID:	Not reported
Date Trans1 Transported Waste:	Not reported
Date Trans2 Transported Waste:	Not reported
Date Trans3 Transported Waste:	Not reported
Date Trans4 Transported Waste:	Not reported
Date Trans5 Transported Waste:	Not reported
Date Trans6 Transported Waste:	Not reported
Date Trans7 Transported Waste:	Not reported
Date Trans8 Transported Waste:	Not reported
Date Trans9 Transported Waste:	Not reported
Date Trans10 Transported Waste:	Not reported
Date TSDF Received Waste:	Not reported
TSDF EPA Facility Name:	Not reported
QTY Units:	Not reported
Transporter SEQ ID:	Not reported
Transporter-1 Date:	Not reported
Waste SEQ ID:	Not reported
Waste Type Code 2:	Not reported
Waste Type Code 3:	Not reported
Waste Type Code 4:	Not reported

CRUSADER CANDLE CO INC (Continued) **S117984914**

Waste Type Code 5:	Not reported
Waste Type Code 6:	Not reported
Date Accepted:	Not reported
Manifest Discrepancy Type:	Not reported
Data Entry Number:	Not reported
Was Load Rejected:	BROOKLYN, NY 11215
Reason Load Was Rejected:	Not reported

Waste:

Manifest Year:	Not reported
Waste Code:	D039
Hand Code:	Not reported
Quantity:	16.00 gallons

Manifest Number:	004025015SKS
EPA ID:	NYD987005840
Date Shipped:	11/22/2013
TSDF EPA ID:	NJD002182897
Transporter EPA ID:	TXR000081205
Transporter 2 EPA ID:	Not reported
Transporter 3 EPA ID:	Not reported
Transporter 4 EPA ID:	Not reported
Transporter 5 EPA ID:	Not reported
Transporter 6 EPA ID:	Not reported
Transporter 7 EPA ID:	Not reported
Transporter 8 EPA ID:	Not reported
Transporter 9 EPA ID:	Not reported
Transporter 10 EPA ID:	Not reported
Date Trans1 Transported Waste:	Not reported
Date Trans2 Transported Waste:	Not reported
Date Trans3 Transported Waste:	Not reported
Date Trans4 Transported Waste:	Not reported
Date Trans5 Transported Waste:	Not reported
Date Trans6 Transported Waste:	Not reported
Date Trans7 Transported Waste:	Not reported
Date Trans8 Transported Waste:	Not reported
Date Trans9 Transported Waste:	Not reported
Date Trans10 Transported Waste:	Not reported
Date TSDF Received Waste:	Not reported
TSDF EPA Facility Name:	Not reported
QTY Units:	Not reported
Transporter SEQ ID:	Not reported
Transporter-1 Date:	Not reported
Waste SEQ ID:	Not reported
Waste Type Code 2:	Not reported
Waste Type Code 3:	Not reported
Waste Type Code 4:	Not reported
Waste Type Code 5:	Not reported
Waste Type Code 6:	Not reported
Date Accepted:	Not reported
Manifest Discrepancy Type:	Not reported
Data Entry Number:	Not reported
Was Load Rejected:	BROOKLYN, NY 11215
Reason Load Was Rejected:	Not reported

Waste:

Manifest Year:	Not reported

CRUSADER CANDLE CO INC (Continued) **S117984914**

Waste Code:	D039
Hand Code:	Not reported
Quantity:	16.00 gallons

Manifest Number:	004643106SKS
EPA ID:	NYD987005840
Date Shipped:	3/9/2015
TSDF EPA ID:	NJD002182897
Transporter EPA ID:	TXR000081205
Transporter 2 EPA ID:	Not reported
Transporter 3 EPA ID:	Not reported
Transporter 4 EPA ID:	Not reported
Transporter 5 EPA ID:	Not reported
Transporter 6 EPA ID:	Not reported
Transporter 7 EPA ID:	Not reported
Transporter 8 EPA ID:	Not reported
Transporter 9 EPA ID:	Not reported
Transporter 10 EPA ID:	Not reported
Date Trans1 Transported Waste:	Not reported
Date Trans2 Transported Waste:	Not reported
Date Trans3 Transported Waste:	Not reported
Date Trans4 Transported Waste:	Not reported
Date Trans5 Transported Waste:	Not reported
Date Trans6 Transported Waste:	Not reported
Date Trans7 Transported Waste:	Not reported
Date Trans8 Transported Waste:	Not reported
Date Trans9 Transported Waste:	Not reported
Date Trans10 Transported Waste:	Not reported
Date TSDF Received Waste:	Not reported
TSDF EPA Facility Name:	Not reported
QTY Units:	Not reported
Transporter SEQ ID:	Not reported
Transporter-1 Date:	Not reported
Waste SEQ ID:	Not reported
Waste Type Code 2:	Not reported
Waste Type Code 3:	Not reported
Waste Type Code 4:	Not reported
Waste Type Code 5:	Not reported
Waste Type Code 6:	Not reported
Date Accepted:	Not reported
Manifest Discrepancy Type:	Not reported
Data Entry Number:	Not reported
Was Load Rejected:	BROOKLYN, NY 11215
Reason Load Was Rejected:	Not reported

Manifest Number:	003100680SKS
EPA ID:	NYD987005840
Date Shipped:	6/10/2013
TSDF EPA ID:	NJD002182897
Transporter EPA ID:	TXR000081205
Transporter 2 EPA ID:	Not reported
Transporter 3 EPA ID:	Not reported
Transporter 4 EPA ID:	Not reported
Transporter 5 EPA ID:	Not reported
Transporter 6 EPA ID:	Not reported
Transporter 7 EPA ID:	Not reported

CRUSADER CANDLE CO INC (Continued) **S117984914**

Transporter 8 EPA ID:	Not reported
Transporter 9 EPA ID:	Not reported
Transporter 10 EPA ID:	Not reported
Date Trans1 Transported Waste:	Not reported
Date Trans2 Transported Waste:	Not reported
Date Trans3 Transported Waste:	Not reported
Date Trans4 Transported Waste:	Not reported
Date Trans5 Transported Waste:	Not reported
Date Trans6 Transported Waste:	Not reported
Date Trans7 Transported Waste:	Not reported
Date Trans8 Transported Waste:	Not reported
Date Trans9 Transported Waste:	Not reported
Date Trans10 Transported Waste:	Not reported
Date TSDF Received Waste:	Not reported
TSDF EPA Facility Name:	Not reported
QTY Units:	Not reported
Transporter SEQ ID:	Not reported
Transporter-1 Date:	Not reported
Waste SEQ ID:	Not reported
Waste Type Code 2:	Not reported
Waste Type Code 3:	Not reported
Waste Type Code 4:	Not reported
Waste Type Code 5:	Not reported
Waste Type Code 6:	Not reported
Date Accepted:	Not reported
Manifest Discrepancy Type:	Not reported
Data Entry Number:	Not reported
Was Load Rejected:	BROOKLYN, NY 11215
Reason Load Was Rejected:	Not reported

Waste:

Manifest Year:	Not reported
Waste Code:	D039
Hand Code:	Not reported
Quantity:	16.00 gallons

Manifest Number:	004911076SKS
EPA ID:	NYD987005840
Date Shipped:	5/1/2015
TSDF EPA ID:	NJD002182897
Transporter EPA ID:	TXR000081205
Transporter 2 EPA ID:	Not reported
Transporter 3 EPA ID:	Not reported
Transporter 4 EPA ID:	Not reported
Transporter 5 EPA ID:	Not reported
Transporter 6 EPA ID:	Not reported
Transporter 7 EPA ID:	Not reported
Transporter 8 EPA ID:	Not reported
Transporter 9 EPA ID:	Not reported
Transporter 10 EPA ID:	Not reported
Date Trans1 Transported Waste:	Not reported
Date Trans2 Transported Waste:	Not reported
Date Trans3 Transported Waste:	Not reported
Date Trans4 Transported Waste:	Not reported
Date Trans5 Transported Waste:	Not reported
Date Trans6 Transported Waste:	Not reported
Date Trans7 Transported Waste:	Not reported

CRUSADER CANDLE CO INC (Continued) **S117984914**

Date Trans8 Transported Waste:	Not reported
Date Trans9 Transported Waste:	Not reported
Date Trans10 Transported Waste:	Not reported
Date TSDF Received Waste:	Not reported
TSDF EPA Facility Name:	Not reported
QTY Units:	Not reported
Transporter SEQ ID:	Not reported
Transporter-1 Date:	Not reported
Waste SEQ ID:	Not reported
Waste Type Code 2:	Not reported
Waste Type Code 3:	Not reported
Waste Type Code 4:	Not reported
Waste Type Code 5:	Not reported
Waste Type Code 6:	Not reported
Date Accepted:	Not reported
Manifest Discrepancy Type:	Not reported
Data Entry Number:	Not reported
Was Load Rejected:	BROOKLYN, NY 11215
Reason Load Was Rejected:	Not reported

Manifest Number:	003400129SKS
EPA ID:	NYD987005840
Date Shipped:	4/24/2013
TSDF EPA ID:	NJD002182897
Transporter EPA ID:	TXR000081205
Transporter 2 EPA ID:	Not reported
Transporter 3 EPA ID:	Not reported
Transporter 4 EPA ID:	Not reported
Transporter 5 EPA ID:	Not reported
Transporter 6 EPA ID:	Not reported
Transporter 7 EPA ID:	Not reported
Transporter 8 EPA ID:	Not reported
Transporter 9 EPA ID:	Not reported
Transporter 10 EPA ID:	Not reported
Date Trans1 Transported Waste:	Not reported
Date Trans2 Transported Waste:	Not reported
Date Trans3 Transported Waste:	Not reported
Date Trans4 Transported Waste:	Not reported
Date Trans5 Transported Waste:	Not reported
Date Trans6 Transported Waste:	Not reported
Date Trans7 Transported Waste:	Not reported
Date Trans8 Transported Waste:	Not reported
Date Trans9 Transported Waste:	Not reported
Date Trans10 Transported Waste:	Not reported
Date TSDF Received Waste:	Not reported
TSDF EPA Facility Name:	Not reported
QTY Units:	Not reported
Transporter SEQ ID:	Not reported
Transporter-1 Date:	Not reported
Waste SEQ ID:	Not reported
Waste Type Code 2:	Not reported
Waste Type Code 3:	Not reported
Waste Type Code 4:	Not reported
Waste Type Code 5:	Not reported
Waste Type Code 6:	Not reported
Date Accepted:	Not reported
Manifest Discrepancy Type:	Not reported

CRUSADER CANDLE CO INC (Continued) **S117984914**

Data Entry Number:	Not reported
Was Load Rejected:	BROOKLYN, NY 11215
Reason Load Was Rejected:	Not reported

Waste:

Manifest Year:	Not reported
Waste Code:	D039
Hand Code:	Not reported
Quantity:	14.00 gallons

Manifest Number:	003090194SKS
EPA ID:	NYD987005840
Date Shipped:	5/6/2013
TSDF EPA ID:	NJD002182897
Transporter EPA ID:	TXR000081205
Transporter 2 EPA ID:	Not reported
Transporter 3 EPA ID:	Not reported
Transporter 4 EPA ID:	Not reported
Transporter 5 EPA ID:	Not reported
Transporter 6 EPA ID:	Not reported
Transporter 7 EPA ID:	Not reported
Transporter 8 EPA ID:	Not reported
Transporter 9 EPA ID:	Not reported
Transporter 10 EPA ID:	Not reported
Date Trans1 Transported Waste:	Not reported
Date Trans2 Transported Waste:	Not reported
Date Trans3 Transported Waste:	Not reported
Date Trans4 Transported Waste:	Not reported
Date Trans5 Transported Waste:	Not reported
Date Trans6 Transported Waste:	Not reported
Date Trans7 Transported Waste:	Not reported
Date Trans8 Transported Waste:	Not reported
Date Trans9 Transported Waste:	Not reported
Date Trans10 Transported Waste:	Not reported
Date TSDF Received Waste:	Not reported
TSDF EPA Facility Name:	Not reported
QTY Units:	Not reported
Transporter SEQ ID:	Not reported
Transporter-1 Date:	Not reported
Waste SEQ ID:	Not reported
Waste Type Code 2:	Not reported
Waste Type Code 3:	Not reported
Waste Type Code 4:	Not reported
Waste Type Code 5:	Not reported
Waste Type Code 6:	Not reported
Date Accepted:	Not reported
Manifest Discrepancy Type:	Not reported
Data Entry Number:	Not reported
Was Load Rejected:	BROOKLYN, NY 11215
Reason Load Was Rejected:	Not reported

Waste:

Manifest Year:	Not reported
Waste Code:	D039
Hand Code:	Not reported
Quantity:	16.00 gallons

CRUSADER CANDLE CO INC (Continued) **S117984914**

Manifest Number:	003469459SKS
EPA ID:	NYD987005840
Date Shipped:	2/14/2013
TSDF EPA ID:	NJD002182897
Transporter EPA ID:	TXR000081205
Transporter 2 EPA ID:	Not reported
Transporter 3 EPA ID:	Not reported
Transporter 4 EPA ID:	Not reported
Transporter 5 EPA ID:	Not reported
Transporter 6 EPA ID:	Not reported
Transporter 7 EPA ID:	Not reported
Transporter 8 EPA ID:	Not reported
Transporter 9 EPA ID:	Not reported
Transporter 10 EPA ID:	Not reported
Date Trans1 Transported Waste:	Not reported
Date Trans2 Transported Waste:	Not reported
Date Trans3 Transported Waste:	Not reported
Date Trans4 Transported Waste:	Not reported
Date Trans5 Transported Waste:	Not reported
Date Trans6 Transported Waste:	Not reported
Date Trans7 Transported Waste:	Not reported
Date Trans8 Transported Waste:	Not reported
Date Trans9 Transported Waste:	Not reported
Date Trans10 Transported Waste:	Not reported
Date TSDF Received Waste:	Not reported
TSDF EPA Facility Name:	Not reported
QTY Units:	Not reported
Transporter SEQ ID:	Not reported
Transporter-1 Date:	Not reported
Waste SEQ ID:	Not reported
Waste Type Code 2:	Not reported
Waste Type Code 3:	Not reported
Waste Type Code 4:	Not reported
Waste Type Code 5:	Not reported
Waste Type Code 6:	Not reported
Date Accepted:	Not reported
Manifest Discrepancy Type:	Not reported
Data Entry Number:	Not reported
Was Load Rejected:	BROOKLYN, NY 11215
Reason Load Was Rejected:	Not reported

Waste:

Manifest Year:	Not reported
Waste Code:	D039
Hand Code:	Not reported
Quantity:	14.00 gallons

Manifest Number:	004605674SKS
EPA ID:	NYD987005840
Date Shipped:	1/29/2015
TSDF EPA ID:	NJD002182897
Transporter EPA ID:	TXR000081205
Transporter 2 EPA ID:	Not reported
Transporter 3 EPA ID:	Not reported
Transporter 4 EPA ID:	Not reported
Transporter 5 EPA ID:	Not reported
Transporter 6 EPA ID:	Not reported

CRUSADER CANDLE CO INC (Continued) **S117984914**

Transporter 7 EPA ID:	Not reported
Transporter 8 EPA ID:	Not reported
Transporter 9 EPA ID:	Not reported
Transporter 10 EPA ID:	Not reported
Date Trans1 Transported Waste:	Not reported
Date Trans2 Transported Waste:	Not reported
Date Trans3 Transported Waste:	Not reported
Date Trans4 Transported Waste:	Not reported
Date Trans5 Transported Waste:	Not reported
Date Trans6 Transported Waste:	Not reported
Date Trans7 Transported Waste:	Not reported
Date Trans8 Transported Waste:	Not reported
Date Trans9 Transported Waste:	Not reported
Date Trans10 Transported Waste:	Not reported
Date TSDF Received Waste:	Not reported
TSDF EPA Facility Name:	Not reported
QTY Units:	Not reported
Transporter SEQ ID:	Not reported
Transporter-1 Date:	Not reported
Waste SEQ ID:	Not reported
Waste Type Code 2:	Not reported
Waste Type Code 3:	Not reported
Waste Type Code 4:	Not reported
Waste Type Code 5:	Not reported
Waste Type Code 6:	Not reported
Date Accepted:	Not reported
Manifest Discrepancy Type:	Not reported
Data Entry Number:	Not reported
Was Load Rejected:	BROOKLYN, NY 11215
Reason Load Was Rejected:	Not reported

Manifest Number:	004964056SKS
EPA ID:	NYD987005840
Date Shipped:	8/17/2015
TSDF EPA ID:	NJD002182897
Transporter EPA ID:	TXR000081205
Transporter 2 EPA ID:	Not reported
Transporter 3 EPA ID:	Not reported
Transporter 4 EPA ID:	Not reported
Transporter 5 EPA ID:	Not reported
Transporter 6 EPA ID:	Not reported
Transporter 7 EPA ID:	Not reported
Transporter 8 EPA ID:	Not reported
Transporter 9 EPA ID:	Not reported
Transporter 10 EPA ID:	Not reported
Date Trans1 Transported Waste:	Not reported
Date Trans2 Transported Waste:	Not reported
Date Trans3 Transported Waste:	Not reported
Date Trans4 Transported Waste:	Not reported
Date Trans5 Transported Waste:	Not reported
Date Trans6 Transported Waste:	Not reported
Date Trans7 Transported Waste:	Not reported
Date Trans8 Transported Waste:	Not reported
Date Trans9 Transported Waste:	Not reported
Date Trans10 Transported Waste:	Not reported
Date TSDF Received Waste:	Not reported
TSDF EPA Facility Name:	Not reported

CRUSADER CANDLE CO INC (Continued) **S117984914**

QTY Units:	Not reported
Transporter SEQ ID:	Not reported
Transporter-1 Date:	Not reported
Waste SEQ ID:	Not reported
Waste Type Code 2:	Not reported
Waste Type Code 3:	Not reported
Waste Type Code 4:	Not reported
Waste Type Code 5:	Not reported
Waste Type Code 6:	Not reported
Date Accepted:	Not reported
Manifest Discrepancy Type:	Not reported
Data Entry Number:	Not reported
Was Load Rejected:	BROOKLYN, NY 11215
Reason Load Was Rejected:	Not reported

H66 **DRUM RUN** **NY Spills** **S118260679**
North **ACROSS FROM 242 NEVIN ST** **N/A**
< 1/8 **BROOKLYN, NY**
0.091 mi.
481 ft. **Site 1 of 9 in cluster H**

Relative:
Lower

Actual:
8 ft.

SPILLS:

Name:	DRUM RUN
Address:	ACROSS FROM 242 NEVIN ST
City,State,Zip:	BROOKLYN, NY
Spill Number/Closed Date:	1505413 / 2015-08-27
Facility ID:	1505413
Facility Type:	ER
DER Facility ID:	467320
Site ID:	512774
DEC Region:	2
Spill Cause:	Abandoned Drums
Spill Class:	D3
SWIS:	2401
Spill Date:	2015-08-19
Investigator:	RMPIPER
Referred To:	Not reported
Reported to Dept:	2015-08-19
CID:	Not reported
Water Affected:	Not reported
Spill Source:	Unknown
Spill Notifier:	Other
Cleanup Ceased:	Not reported
Cleanup Meets Std:	False
Last Inspection:	Not reported
Recommended Penalty:	False
UST Trust:	False
Remediation Phase:	0
Date Entered In Computer:	2015-08-19
Spill Record Last Update:	2015-08-27
Spiller Name:	VICTOR LEE
Spiller Company:	ABANDONED DRUM
Spiller Address:	ACROSS FROM 242 NEVIN ST
Spiller Company:	999
Contact Name:	VICTOR LEE
DEC Memo:	"8/19/15 - Obligado - Desk Duty - I spoke with Mr. Lee of DEP. 1 red and black metal drum - 55 gallons. Mostly water some organics which

DRUM RUN (Continued) **S118260679**

DEP believes to be oil. Drum is in good condition. No flammability. Tank has been labeled for DEC pickup. 8/25/15- 35 gal pumped. Sanitation notified of empties. Spill closed."

Remarks: "request pick up"

All Materials:

Site ID:	512774
Operable Unit ID:	1262023
Operable Unit:	01
Material ID:	2265517
Material Code:	0022
Material Name:	waste oil/used oil
Case No.:	Not reported
Material FA:	Petroleum
Quantity:	Not reported
Units:	Not reported
Recovered:	Not reported
Oxygenate:	Not reported

H67 **CROSSBAY BAY CONTRACTING** **RCRA NonGen / NLR** **1000386132**
North **242 NEVINS ST** **NYD012515870**
< 1/8 **BROOKLYN, NY 11217**
0.091 mi.
481 ft. **Site 2 of 9 in cluster H**

Relative:
Lower

Actual:
8 ft.

RCRA NonGen / NLR:

Date Form Received by Agency:	20070101
Handler Name:	CROSSBAY BAY CONTRACTING
Handler Address:	242 NEVINS ST
Handler City,State,Zip:	BROOKLYN, NY 11217
EPA ID:	NYD012515870
Contact Name:	Not reported
Contact Address:	NEVINS ST
Contact City,State,Zip:	BROOKLYN, NY 11217
Contact Telephone:	Not reported
Contact Fax:	Not reported
Contact Email:	Not reported
Contact Title:	Not reported
EPA Region:	02
Land Type:	Not reported
Federal Waste Generator Description:	Not a generator, verified
Non-Notifier:	Not reported
Biennial Report Cycle:	Not reported
Accessibility:	Not reported
Active Site Indicator:	Not reported
State District Owner:	NY
State District:	NYSDEC R2
Mailing Address:	NEVINS ST
Mailing City,State,Zip:	BROOKLYN, NY 11217
Owner Name:	UNKNOWN
Owner Type:	Private
Operator Name:	UNKNOWN
Operator Type:	Private
Short-Term Generator Activity:	No
Importer Activity:	No
Mixed Waste Generator:	No
Transporter Activity:	No

CROSSBAY BAY CONTRACTING (Continued) **1000386132**

Transfer Facility Activity:	No
Recycler Activity with Storage:	No
Small Quantity On-Site Burner Exemption:	No
Smelting Melting and Refining Furnace Exemption:	No
Underground Injection Control:	No
Off-Site Waste Receipt:	No
Universal Waste Indicator:	No
Universal Waste Destination Facility:	No
Federal Universal Waste:	No
Active Site Fed-Reg Treatment Storage and Disposal Facility:	Not reported
Active Site Converter Treatment storage and Disposal Facility:	Not reported
Active Site State-Reg Treatment Storage and Disposal Facility:	Not reported
Active Site State-Reg Handler:	---
Federal Facility Indicator:	Not reported
Hazardous Secondary Material Indicator:	N
Sub-Part K Indicator:	Not reported
Commercial TSD Indicator:	No
Treatment Storage and Disposal Type:	Not reported
2018 GPRA Permit Baseline:	Not on the Baseline
2018 GPRA Renewals Baseline:	Not on the Baseline
Permit Renewals Workload Universe:	Not reported
Permit Workload Universe:	Not reported
Permit Progress Universe:	Not reported
Post-Closure Workload Universe:	Not reported
Closure Workload Universe:	Not reported
202 GPRA Corrective Action Baseline:	No
Corrective Action Workload Universe:	No
Subject to Corrective Action Universe:	No
Non-TSDFs Where RCRA CA has Been Imposed Universe:	No
TSDFs Potentially Subject to CA Under 3004 (u)/(v) Universe:	No
TSDFs Only Subject to CA under Discretionary Auth Universe:	No
Corrective Action Priority Ranking:	No NCAPS ranking
Environmental Control Indicator:	No
Institutional Control Indicator:	No
Human Exposure Controls Indicator:	N/A
Groundwater Controls Indicator:	N/A
Operating TSDF Universe:	Not reported
Full Enforcement Universe:	Not reported
Significant Non-Complier Universe:	No
Unaddressed Significant Non-Complier Universe:	No
Addressed Significant Non-Complier Universe:	No
Significant Non-Complier With a Compliance Schedule Universe:	No
Financial Assurance Required:	Not reported
Handler Date of Last Change:	20150414
Recognized Trader-Importer:	No
Recognized Trader-Exporter:	No
Importer of Spent Lead Acid Batteries:	No
Exporter of Spent Lead Acid Batteries:	No
Recycler Activity Without Storage:	No
Manifest Broker:	No
Sub-Part P Indicator:	No

Hazardous Waste Summary:

Waste Code:	D000
Waste Description:	Not Defined

CROSSBAY BAY CONTRACTING (Continued) **1000386132**

Waste Code: D001
Waste Description: IGNITABLE WASTE

Waste Code: NONE
Waste Description: Not Defined

Handler - Owner Operator:

Owner/Operator Indicator:	Operator
Owner/Operator Name:	UNKNOWN
Legal Status:	Private
Date Became Current:	Not reported
Date Ended Current:	Not reported
Owner/Operator Address:	NOT REQUIRED
Owner/Operator City,State,Zip:	NOT REQUIRED, WY 99999
Owner/Operator Telephone:	212-555-1212
Owner/Operator Telephone Ext:	Not reported
Owner/Operator Fax:	Not reported
Owner/Operator Email:	Not reported

Owner/Operator Indicator:	Owner
Owner/Operator Name:	UNKNOWN
Legal Status:	Private
Date Became Current:	Not reported
Date Ended Current:	Not reported
Owner/Operator Address:	NOT REQUIRED
Owner/Operator City,State,Zip:	NOT REQUIRED, WY 99999
Owner/Operator Telephone:	212-555-1212
Owner/Operator Telephone Ext:	Not reported
Owner/Operator Fax:	Not reported
Owner/Operator Email:	Not reported

Owner/Operator Indicator:	Owner
Owner/Operator Name:	UNKNOWN
Legal Status:	Private
Date Became Current:	Not reported
Date Ended Current:	Not reported
Owner/Operator Address:	NOT REQUIRED
Owner/Operator City,State,Zip:	NOT REQUIRED, WY 99999
Owner/Operator Telephone:	212-555-1212
Owner/Operator Telephone Ext:	Not reported
Owner/Operator Fax:	Not reported
Owner/Operator Email:	Not reported

Historic Generators:

Receive Date:	19950330
Handler Name:	CROSSBAY BAY CONTRACTING
Federal Waste Generator Description:	Not reported
State District Owner:	NY
Large Quantity Handler of Universal Waste:	No
Recognized Trader Importer:	No
Recognized Trader Exporter:	No
Spent Lead Acid Battery Importer:	No
Spent Lead Acid Battery Exporter:	No
Current Record:	No
Non Storage Recycler Activity:	Not reported
Electronic Manifest Broker:	Not reported

CROSSBAY BAY CONTRACTING (Continued) **1000386132**

Receive Date:	20060101
Handler Name:	CROSSBAY BAY CONTRACTING
Federal Waste Generator Description:	Not a generator, verified
State District Owner:	NY
Large Quantity Handler of Universal Waste:	No
Recognized Trader Importer:	No
Recognized Trader Exporter:	No
Spent Lead Acid Battery Importer:	No
Spent Lead Acid Battery Exporter:	No
Current Record:	No
Non Storage Recycler Activity:	Not reported
Electronic Manifest Broker:	Not reported

Receive Date:	20070101
Handler Name:	CROSSBAY BAY CONTRACTING
Federal Waste Generator Description:	Not a generator, verified
State District Owner:	NY
Large Quantity Handler of Universal Waste:	No
Recognized Trader Importer:	No
Recognized Trader Exporter:	No
Spent Lead Acid Battery Importer:	No
Spent Lead Acid Battery Exporter:	No
Current Record:	Yes
Non Storage Recycler Activity:	Not reported
Electronic Manifest Broker:	Not reported

Receive Date:	19880516
Handler Name:	CROSSBAY BAY CONTRACTING
Federal Waste Generator Description:	Large Quantity Generator
State District Owner:	NY
Large Quantity Handler of Universal Waste:	No
Recognized Trader Importer:	No
Recognized Trader Exporter:	No
Spent Lead Acid Battery Importer:	No
Spent Lead Acid Battery Exporter:	No
Current Record:	No
Non Storage Recycler Activity:	Not reported
Electronic Manifest Broker:	Not reported

List of NAICS Codes and Descriptions:

NAICS Codes:	No NAICS Codes Found

Facility Has Received Notices of Violations:

Violations:	No Violations Found

Evaluation Action Summary:

Evaluations:	No Evaluations Found

H68 **242 NEVINS STREET** **NY BROWNFIELDS** **S105841715**
North **242 NEVINS STREET** **NY Spills** **N/A**
< 1/8 **BROOKLYN, NY 11217**
0.091 mi.
481 ft. **Site 3 of 9 in cluster H**

Relative:
Lower

Actual:
8 ft.

BROWNFIELDS:

Name:	242 NEVINS STREET
Address:	242 NEVINS STREET
City,State,Zip:	BROOKLYN, NY 11217
Program:	BCP
Site Code:	568573
Acres:	1.190
HW Code:	C224273
SWIS:	2401
Town:	New York City
Record Added Date:	04/04/2018
Record Updated Date:	03/06/2020
Update By:	DJEATON
Site Description:	"Location: The site is located in an urban area along the Gowanus Canal, within the Borough of Brooklyn, on the northwest corner of Nevins Street and Degraw Street. Site Features: The site is currently improved with a two-story building, which occupies approximately 2,000 square feet of the parcel (242 Nevins Street) and a one-story building, which occupies approximately 16,000 square feet of the parcel (254 Nevins Street). The remainder of the parcel consists of parking, storage, and outdoor work areas associated with the buildings operations, to include vehicle and equipment storage and repair. Current Zoning and Land Use: The site is currently zoned for industrial and manufacturing use (M2-1 district). The buildings are occupied by an automobile repair facility, commercial hauler, automobile upholsterer, production studio, plumbing contractor and general contractors whose operations include vehicle and equipment repair. Adjoining parcels are used for industrial, parking, and open space/recreational purposes, with the surrounding area generally consisting of industrial/commercial uses. Past Uses of the Site: Past use of the site includes a coal company (approximately 1886 to 1950), automobile/vehicle repair (approximately 1938 to 1950, and 2013 to present), an unpermitted solid waste management facility (prior to 1994), a Resource Conservation and Recovery Act Large Quantity Generator (1988), and various trucking and contracting companies (approximately 1969 to present), including a petroleum transporter. Site Geology and Hydrogeology: The site is located in a developed area of Brooklyn, generally covered with paved roads, walkways and buildings. The subsurface strata at the site consists of historic fill material characterized by loose silty sand with varying amounts of silt, sand, gravel, ash, asphalt, brick, clinkers, cobblestone, concrete, glass fragments, metal, and wood extending to depths of as great as 15 feet below grade surface (bgs). The historic fill material is underlain by alluvial deposits consisting of poorly sorted sands with gravel and marsh deposits, referred to as meadow mat, which consists of interbedded sands, clays and silts. Bedrock (Fordham Gneiss) was encountered at a depth of about 159 feet bgs. Groundwater was encountered between 4.54 and 5.6 feet bgs and generally flows westward toward the Gowanus Canal."
Env Problem:	"US Environmental Protection Agency (EPA) has determined that the property is part of the Gowanus Canal Superfund Site that is listed on the National Priorities List. Additionally, under ECL 27-1405(2)(e), there is currently an EPA environmental enforcement

242 NEVINS STREET (Continued) **S105841715**

	action related to contamination at the property, therefore the site was denied entry to the NYS BCP."
Health Problem:	""
Dump:	Not reported
Structure:	Not reported
Lagoon:	Not reported
Landfill:	Not reported
Pond:	Not reported
Disp Start:	Not reported
Disp Term:	Not reported
Lat/Long:	Not reported
Dell:	Not reported
Record Add:	Not reported
Record Upd:	Not reported
Updated By:	Not reported
Own Op:	6
Sub Type:	P03
Owner Name:	Marino Mazzei
Owner Company:	New Venezia LLC
Owner Address:	440 Third Avenue
Owner Addr2:	Not reported
Owner City,St,Zip:	Brooklyn, NY 11215
Owner Country:	United States of America
Own Op:	1
Sub Type:	E
Owner Name:	Marino Mazzei
Owner Company:	242 Nevins, Inc.
Owner Address:	444 Third Street
Owner Addr2:	Not reported
Owner City,St,Zip:	Brooklyn, NY 11215
Owner Country:	United States of America
Own Op:	Document Repository
Sub Type:	NNN
Owner Name:	Not reported
Owner Company:	Brooklyn Public Library - Pacific Branch
Owner Address:	25 Fourth Avenue
Owner Addr2:	Not reported
Owner City,St,Zip:	Brooklyn, NY 11217
Owner Country:	United States of America
Own Op:	Document Repository
Sub Type:	NNN
Owner Name:	Not reported
Owner Company:	Brooklyn Community Board 6
Owner Address:	250 Baltic Street
Owner Addr2:	Not reported
Owner City,St,Zip:	Brooklyn, NY 11201
Owner Country:	United States of America
HW Code:	Not reported
Waste Type:	Not reported
Waste Quantity:	Not reported
Waste Code:	Not reported
Crossref ID:	Not reported
Cross Ref Type Code:	Not reported
Cross Ref Type:	Not reported
Record Added Date:	Not reported
Record Updated:	Not reported
Updated By:	Not reported

242 NEVINS STREET (Continued) **S105841715**

SPILLS:

Name:	BROOKLYN TRUCK & EQUIPMENT
Address:	242 NEVINS STREET
City,State,Zip:	BROOKLYN, NY
Spill Number/Closed Date:	1103765 / 2011-08-05
Facility ID:	1103765
Facility Type:	ER
DER Facility ID:	405887
Site ID:	451337
DEC Region:	2
Spill Cause:	Deliberate
Spill Class:	C4
SWIS:	2401
Spill Date:	2011-07-06
Investigator:	RVKETANI
Referred To:	Not reported
Reported to Dept:	2011-07-06
CID:	Not reported
Water Affected:	Not reported
Spill Source:	Commercial/Industrial
Spill Notifier:	DEC
Cleanup Ceased:	Not reported
Cleanup Meets Std:	False
Last Inspection:	Not reported
Recommended Penalty:	False
UST Trust:	False
Remediation Phase:	0
Date Entered In Computer:	2011-07-06
Spill Record Last Update:	2011-08-05
Spiller Name:	ECO JENNIFER OKONUK
Spiller Company:	BROOKLYN TRUCK AND EQUIPTMENT CORP
Spiller Address:	242 NEVINS STREET
Spiller Company:	999
Contact Name:	ECO JENNIFER OKONUK
DEC Memo:	"Ketani responded to the site. 7/6/11 - Raphael Ketani. I arrived at the site at about noon time. The site was a large yard with a gray building on the back left corner that fronts on Nevins Street. The address is 242 Nevins Street (near Degraw and Nevins), Brooklyn, 11217. Several companies had their signs on the corrugated fence. These companies were Brooklyn Truck & Equipment, Phoenix Services Corp. (718) 567-2023, and Cole Partners, Inc. (718) 875-8300. I entered the yard and saw a red painted trailer (posssibly with a cement pump) on the left that had been leaking hydraulic fluid. The floor of the front half of the yard appeared to be partially paved and partially laid with paving stones. There was a steel plate in one location with holes in it. Vehicles were parked on both sides of the front half of the yard, but I did not see any leaks. Next, I went to the back half of the yard. The ground appeared to be only dirt. There were vehicles and construction machines parked along the west side and north edges of the yard. The Gowanus Canal bordered the west side of the yard and the water level was nearly even with the yard (maybe 3 feet below ground level). Most of the trucks belonged to two different garbage carting companies, M&G Carting, 303 5th Avenue, NY, 10016, (212) 689-0332, and Flash Recycling, 132 Ludlow Street, NY, 10002, (212) 673-6194 (Prince Street Station, P.O. Box 515, NY, 10012). Some of the trucks had leaked either motor oil or hydraulic oil. There was oil on the ground near one of the Flash Recycling

242 NEVINS STREET (Continued) **S105841715**

trucks. One of the M&G Carting trucks looked like it hadn't been operational for a long time. There was a rolling container near this truck with many plastic bottles that had contained motor oil. I didn't see any leaking from the container, but this was not a proper container for liquids of any kind. After my tour of the back half of the yard, I entered the gray building. In many places, there was oil on the floor. I saw a zipper drain that looked like it may contain sludge. I entered the office of Brooklyn Truck & Equipment and met ECO Jennifer Okonuk (718) 482-4885 and the owner of the business, Bob Hepplewhite (718) 237-7976. ECO Okonuk informed me that she had called in the spill. She had been making inspections of garages when she came across Brooklyn Truck & Equipment. She said that she had issued two tickets to Mr. Hepplewhite, for noisome and unwholesome. Mr. Hepplewhite, ECO Okonuk and myself toured the garage. ECO Okonuk pointed out the area with oil saturated Speedi Dri next to a 275 gal. waste oil tank and a 275 gal. tank that Mr. Hepplewhite said contained fresh motor oil for the trucks. One of the workers at the garage dug through the Speedi Dri and showed us that there was a concrete floor below. I pointed out to Mr. Hepplewhite that there were containers of motor oil on racks in the back of the oil contaminated area. He said that these weren't his and that they were empty and had been there since before he had moved his business in. Mr. Hepplewhite added that the oil tank next to them also wasn't his and he knew nothing about it. Next, we went outside to the yard. I asked Mr. Hepplewhite about the trucks. He said that he makes extra money by leasing space for parking the trucks. I pointed out the spilled oil, the rolling container with oil bottles, and the derelict truck. I told him that he had to inform M&G Carting and Flash Recycling and get them to clean up the site and remove the oil bottles and the derelict leaking truck (ECO Okonuk claimed it was leaking). He said that he will do this. ECO Okonuk and I asked about the steel plate in the back half of the yard and the perforated steel plate in the front half of the yard, and whether he leased both halves. Mr. Hepplewhite said that he leased only the gray building and the back half of the yard. He added that the plates covered sewer tanks. He went on to say that when it rains, the entire yard floods 8 to 10 inches because the sewers back up under the street. Mr. Hepplewhite added that even the Gowanus Canal floods during the rain storms and spills into his yard. The yard and the vicinity is a low area. ECO Okonuk told me that she has seen this happen, too. He also stated that the building to the south can not be sold because there is oil underground from the coal gasification that took place many years ago. Mr. Hepplewhite commented that the EPA and the NYC DEP did borings throughout the yard and elsewhere because of the underground contamination. While we were in the yard, Andrew Kelly, enforcement officer - Emergency Response Engineer with the ER Unit (718) 595-4761 of the NYC DEP arrived. We went back inside the shop and I went over what needed to be done to clean up the site. These items were: 1) clean up the saturated Speedi Dri and make sure fresh absorbent is kept at this location for any future spills that take place 2) hire an environmental company to do soil borings in the saturated area, along the sides of the zipper drains and in the back half of the yard - if contamination is found, then it will have to be cleaned up 3) call M&G and Flash and have them clean up their spills 4) clean up the floor of the garage and have someone keep on top of the spills with absorbent and power washing (Mr. Hepplewhite stated that the garage is powerwashed once a month) 5) hire a company to clean out

242 NEVINS STREET (Continued) **S105841715**

the zipper drains (Mr. Hepplewhite said that there is a plug at the end of the last zipper and that nothing can flow to the sewers) I told Mr. Hepplewhite that the DEC will be sending a contaminated soil letter to him and to the owners of the property with a C-c to ECO Okonuk. I added that we will want a clean up report after everything is done. Mr. Hepplewhite said that he understood. There was one other spill case for the site. It was #0510846. It involved a 200 gal. oil spill to the yard and the street and the sewer on 12/16/05. Bonafide Energy was the responsible party. A valve had broken. The site was cleaned up by 4/21/06 and the case was closed. 7/8/11 - Raphael Ketani. I tried contacting M&G Carting (212) 689-0332 to let them know that they have to clean up the spilled oil around and under their trucks. However, I reached the answering machine of Frank Mormando. I left a message for him to contact me. I contacted Billy Huang, the owner of Flash Recycling (212) 673-6194. I told him that he had to clean up the spilled oil from under and around his trucks and the pool of stinking leachate. He said that he will get one of his crew to do this. I told him that the oil has to be put in an appropriate container for oil disposal and that the DEC will do an inspection next week to see whether he has complied with our request. I added that if the oil and leachate aren't cleaned up, then he could face fines and penalties. Mr. Huang said that the oil and leachate will be removed. I looked up the property ownership using ACRIS. The latest deed for block and lot 418 and 1 is held by 242 Nevins, Inc., 444 Third Avenue, Brklyn, 11215. The deed date is 7/27/05, it was prepared on 10/5/05, and filed on 1/12/06. The property manager is Marino Mazzei, Bonified Realty, 140 Portland Road, Highland, NJ, 07732, (718) 788-2222. I spoke to Mr. Mazzei and told him about the leaking red painted trailer, the leaking trucks and the spills at Brooklyn Truck & Equipment. I told him that Mr. Hepplewhite will take care of the spills in his garage and that the trucking companies have been notified about the spills from their trucks. Mr. Mazzei said that he will visit the site and see to it that everything is cleaned up. I sent a CSL to 242 Nevins, Inc. regarding the hydraulic fluid that is leaking from the red trailer and the leaking trucks. Another CSL went to Mr. Mazzei regarding the same issues. I also sent Mr. Hepplewhite (718) 237-7976 and Mr. Mazzei CSLs with the 5 items from above. Later, Mr. Mormando, the owner of M&G Carting (212) 689-0332, called me back. He said that he will clean up the spill under and around his trucks and he will have the rolling container emptied. 7/12/11 - Raphael Ketani. Mr. Mazzei cell (347) 231-6440 called. He said that everything that the DEC was concerned about in the garage and in the yard has been cleaned up. He invited me to check the place. I told him that I will this week. However, I added that Mr. Hepplewhite still has to hire an environmental company to do soil borings in the former oil saturated area and along the sides of the zipper drains. He said that he understood. 7/19/11 - Raphael Ketani. The CSL to 242 Nevins Inc. was returned in an unopened envelope as ATTEMPTED - NOT KNOWN. 8/5/11 - Raphael Ketani. I made an unannounced site visit. The oil spill under the red trailer had been cleaned up. The small oil spills next to and around the garbage trucks had also been cleaned up. The small rolling trash dumpsters (about 1.5 cu. yds. each) had been emptied. I met Mr. Hepplewhite. He showed me the area inside the garage that had been badly affected by spilled oil. He said that the oil was actually on sheets of plywood, not on the garage floor. This appeared to be true as most of this area of the garage floor was very clean as if there had never been oil tanks

242 NEVINS STREET (Continued) **S105841715**

here. It was cleaner than it could have been if someone had power washed the floor. All of the tanks and buckets had been removed. However, I did see a darkened corner of this area next to the racks which used to hold containers of oil. I knelt down at this corner, but didn't sense any oil odors. I assumed the darkening to be the result of moisture as it had rained heavily earlier during the week and the corrugated walls were not sealed to the floor. There still were mud puddles in the backyard where the garbage trucks were. Next, he showed me the new location of the waste oil tank. It was now in a larger tank which served as secondary containment - should any of his workers spill oil while transfering it to the tank. The tank was in between the two back garage doors. Mr. Hepplewhite showed me the zipper drains. They were now covered by steel plates which fit flush with the garage floor. The plates had holes so that wash water can enter the drains. He lifted up one plate and I could see the concrete bottom of the drain. There were no odors and the bottom of the drain looked to be in good condition without any cracks. Lastly, he showed me the drums of sediment that had been removed from the drains. The lids were securely attached to the drums and they looked to be ready for pickup. Mr. Hepplewhite said that the person who runs the waste oil pickup company will arrange for the drums to be picked up. I looked at the floor of the shop and it was very clean, except for a small puddle under one engine. This engine had just been drained. I pointed this out to Mr. Hepplewhite and he said that the spill will be cleaned up immediately. After this, I left. As the former waste oil tank area was very clean and as the zipper drains didn't smell as if they had oil and were in good condition, I decided that soil borings weren't necessary at the site. As the spills appeared to have been remediated, I have determined that there is no threat to the public or the environment. Therefore, I am closing the spill case. DLE had issued tickets. So their case will remain active. "

Remarks: "The whole ground of the garage is saturated. Been dumping there for 6 years. No clean up as of yet."

All Materials:

Site ID:	451337
Operable Unit ID:	1201535
Operable Unit:	01
Material ID:	2198065
Material Code:	0015
Material Name:	motor oil
Case No.:	Not reported
Material FA:	Petroleum
Quantity:	Not reported
Units:	Not reported
Recovered:	Not reported
Oxygenate:	Not reported

H69 North < 1/8 0.091 mi. 481 ft. | **DRUM RUN**
242 NEVINS ST
BROOKLYN, NY

Site 4 of 9 in cluster H

NY Spills | **S122877972**
N/A

Relative: Lower

Actual: 8 ft.

SPILLS:

Name:	COMMERCIAL
Address:	242 NEVINS ST
City,State,Zip:	BROOKLYN, NY
Spill Number/Closed Date:	1806974 / 2018-10-01
Facility ID:	1806974
Facility Type:	ER
DER Facility ID:	530552
Site ID:	577718
DEC Region:	2
Spill Cause:	Housekeeping
Spill Class:	D5
SWIS:	2401
Spill Date:	2018-10-01
Investigator:	HSSEKHON
Referred To:	Not reported
Reported to Dept:	2018-10-01
CID:	Not reported
Water Affected:	Not reported
Spill Source:	Commercial/Industrial
Spill Notifier:	Citizen
Cleanup Ceased:	Not reported
Cleanup Meets Std:	False
Last Inspection:	Not reported
Recommended Penalty:	False
UST Trust:	False
Remediation Phase:	0
Date Entered In Computer:	2018-10-01
Spill Record Last Update:	2018-10-01
Spiller Name:	Not reported
Spiller Company:	242 NEVIS ST
Spiller Address:	Not reported
Spiller Company:	999
Contact Name:	N/A
DEC Memo:	"10/1/18 - Sekhon Observations from pics mailed by notifier- Stains on concrete floor due to poor housekeeping, no active leak noticed. Spill discussed with supervisor Randy Austin. Case closed. "
Remarks:	"Oil and other products leaking and spilled without regard Steve has photos"

All Materials:

Site ID:	577718
Operable Unit ID:	1325485
Operable Unit:	01
Material ID:	2334097
Material Code:	0066A
Material Name:	unknown petroleum
Case No.:	Not reported
Material FA:	Petroleum
Quantity:	Not reported
Units:	G
Recovered:	Not reported
Oxygenate:	Not reported

DRUM RUN (Continued) **S122877972**

Name:	DRUM RUN
Address:	242 NEVINS ST
City,State,Zip:	BROOKLYN, NY
Spill Number/Closed Date:	1904872 / 2019-08-16
Facility ID:	1904872
Facility Type:	ER
DER Facility ID:	542925
Site ID:	592879
DEC Region:	2
Spill Cause:	Abandoned Drums
Spill Class:	C2
SWIS:	2401
Spill Date:	2019-08-08
Investigator:	RMPIPER
Referred To:	Not reported
Reported to Dept:	2019-08-08
CID:	Not reported
Water Affected:	Not reported
Spill Source:	Unknown
Spill Notifier:	Other
Cleanup Ceased:	Not reported
Cleanup Meets Std:	False
Last Inspection:	Not reported
Recommended Penalty:	False
UST Trust:	False
Remediation Phase:	0
Date Entered In Computer:	2019-08-08
Spill Record Last Update:	2019-08-16
Spiller Name:	JULIE
Spiller Company:	UNKNOWN
Spiller Address:	242 NEVIES ST BETWEEN MCGRAW & DOUGLAS ST
Spiller Company:	999
Contact Name:	JULIE
DEC Memo:	"8/8/2019 - Obligado - Desk Duty - The drums are on an abandoned property. The property is fenced in but the fence is open. (1) 55 gal waste oil, (1) 55 gal diesel, (1) 15 gal waste oil. The drums are not leaking. 8/16/19- DEC Piper- 4 Drums removed as part of 8/14/19 drum run. Spill closed."
Remarks:	"2 55 gal. 1 waste oil - 1 waste diesel and 1 15 gallon waste diesel"

All Materials:

Site ID:	592879
Operable Unit ID:	1340477
Operable Unit:	01
Material ID:	2350182
Material Code:	0022
Material Name:	waste oil/used oil
Case No.:	Not reported
Material FA:	Petroleum
Quantity:	Not reported
Units:	Not reported
Recovered:	Not reported
Oxygenate:	Not reported

H70 North < 1/8 0.091 mi. 481 ft. | **BROOKLYN TRUCKING**
242 NEVIN STREET
BROOKLYN, NY

Site 5 of 9 in cluster H

NY Spills | **S107521267**
N/A

Relative: Lower

Actual: 8 ft.

SPILLS:

Name:	BROOKLYN TRUCKING
Address:	242 NEVIN STREET
City,State,Zip:	BROOKLYN, NY
Spill Number/Closed Date:	0510846 / 2006-04-21
Facility ID:	0510846
Facility Type:	ER
DER Facility ID:	306939
Site ID:	356893
DEC Region:	2
Spill Cause:	Equipment Failure
Spill Class:	C3
SWIS:	2401
Spill Date:	2005-12-16
Investigator:	SFRAHMAN
Referred To:	Not reported
Reported to Dept:	2005-12-16
CID:	444
Water Affected:	Not reported
Spill Source:	Commercial Vehicle
Spill Notifier:	Other
Cleanup Ceased:	Not reported
Cleanup Meets Std:	False
Last Inspection:	Not reported
Recommended Penalty:	False
UST Trust:	False
Remediation Phase:	0
Date Entered In Computer:	2005-12-16
Spill Record Last Update:	2006-04-21
Spiller Name:	ROSEMARY
Spiller Company:	BONIFIED OIL
Spiller Address:	Not reported
Spiller Company:	001
Contact Name:	ROSEMARY
DEC Memo:	"12/20/05-Sharif// Mr. Feroze and I responded to the site on 12/16/05.Approx. 200 gallons spilled all over the yard. Possible source of the spill is a oil tank truck owned by Bonafide Energy whose valve broke and spilled oil. The side walk and street were impacted. PTC has been hired by Bonafide Energy, Marino Mazzei,(718)788-2222 to clean up the yard and remediate the site.I notified DEP about their sewer impact and Mr. Dennis Huacon,(718)595-4722 from Pollution Prevention Section responded to the site. I sent a letter to Marino Mazzei Bonafide Energy, 444 3rd Avenue, Brooklyn, NY 11215. 04/21/06 Sharif Rahman-Rec'd investigation report from ENVIROTRAC. A total of 12 borings were attempted in the reported area of the spill as per previously submitted work plan.Samples were collected and screened visually,olfactoraly and with a PID for the presence of oil.No petroleum contamination was discovered in the lab analytical result. Photographs were included.NFA required."
Remarks:	"HOSE BROKE WHILE MAKING A DELIVERY, AND CALLERS MEN ARE ON SITE CLEANING UP; IN STREET AND YARD:"

BROOKLYN TRUCKING (Continued) **S107521267**

All Materials:

Site ID:	356893
Operable Unit ID:	1114184
Operable Unit:	01
Material ID:	2104263
Material Code:	0001A
Material Name:	#2 fuel oil
Case No.:	Not reported
Material FA:	Petroleum
Quantity:	200.00
Units:	G
Recovered:	.00
Oxygenate:	Not reported

H71 **ROYAL RECYCLING CORP.** **NY SWF/LF** **S128178753**
North **242 NEVINS STREET** **N/A**
< 1/8 **BROOKLYN, NY 11217**
0.091 mi.
481 ft. **Site 6 of 9 in cluster H**

Relative:
Lower

Actual:
8 ft.

SWF/LF:

Name:	ROYAL RECYCLING CORP.
Address:	242 NEVINS STREET
City,State,Zip:	BROOKLYN, NY 11217
Flag:	INACTIVE
Region Code:	2
Phone Number:	7187884731
Owner Name:	Not reported
Owner Type:	Not reported
Owner Address:	Not reported
Owner Addr2:	Not reported
Owner City,St,Zip:	Not reported
Owner Email:	Not reported
Owner Phone:	Not reported
Contact Name:	M. GERARDO MAZZEI
Contact Address:	Not reported
Contact Addr2:	Not reported
Contact City,St,Zip:	Not reported
Contact Email:	Not reported
Contact Phone:	Not reported
Activity Desc:	C&D processing - registration
Activity Number:	[24WE4]
Active:	No
East Coordinate:	585665
North Coordinate:	4503843
Accuracy Code:	Not reported
Regulatory Status:	Not reported
Waste Type:	Concrete;Soil (Clean);Wood (Clean)
Authorization #:	Not reported
Authorization Date:	Not reported
Expiration Date:	Not reported
Operator Name:	Not reported
Operator Type:	Not reported
Laste Date:	Not reported

H72 **CROSS BAY CONTRACTING** **NY SWF/LF** **S128177977**
North **242 NEVINS ST.** **N/A**
< 1/8 **BROOKLYN, NY 11217**
0.091 mi.
481 ft. **Site 7 of 9 in cluster H**

Relative: SWF/LF:
Lower

Actual:
8 ft.

Name:	CROSS BAY CONTRACTING
Address:	242 NEVINS ST.
City,State,Zip:	BROOKLYN, NY 11217
Flag:	INACTIVE
Region Code:	2
Phone Number:	Not reported
Owner Name:	Not reported
Owner Type:	Not reported
Owner Address:	Not reported
Owner Addr2:	Not reported
Owner City,St,Zip:	Not reported
Owner Email:	Not reported
Owner Phone:	Not reported
Contact Name:	PETER MIGLIORINI; SUPERVISOR
Contact Address:	Not reported
Contact Addr2:	Not reported
Contact City,St,Zip:	Not reported
Contact Email:	Not reported
Contact Phone:	Not reported
Activity Desc:	Transfer station - permit
Activity Number:	[24T87]
Active:	No
East Coordinate:	585800
North Coordinate:	4503800
Accuracy Code:	Not reported
Regulatory Status:	Not reported
Waste Type:	Not reported
Authorization #:	2-6103-00004
Authorization Date:	Not reported
Expiration Date:	Not reported
Operator Name:	Not reported
Operator Type:	Not reported
Laste Date:	Not reported

F73 **CON EDISON MANHOLE: 38935** **RCRA NonGen / NLR** **1016454064**
ENE **3RD AVE & DEGRAW ST MH 38935** **FINDS** **NYP004299277**
< 1/8 **BROOKLYN, NY 11217** **ECHO**
0.091 mi. **NY MANIFEST**
482 ft. **Site 7 of 9 in cluster F**

Relative: RCRA NonGen / NLR:
Higher

Actual:
19 ft.

Date Form Received by Agency:	20130505
Handler Name:	CON EDISON MANHOLE: 38935
Handler Address:	3RD AVE & DEGRAW ST MH 38935
Handler City,State,Zip:	BROOKLYN, NY 11217
EPA ID:	NYP004299277
Contact Name:	THOMAS TEELING
Contact Address:	Not reported
Contact City,State,Zip:	Not reported
Contact Telephone:	212-460-3770
Contact Fax:	Not reported
Contact Email:	Not reported
Contact Title:	SENIOR SCIENTIST

CON EDISON MANHOLE: 38935 (Continued) **1016454064**

EPA Region:	02
Land Type:	Private
Federal Waste Generator Description:	Not a generator, verified
Non-Notifier:	Not reported
Biennial Report Cycle:	Not reported
Accessibility:	Not reported
Active Site Indicator:	Not reported
State District Owner:	NY
State District:	NYSDEC R2
Mailing Address:	VING PL, 15TH FL NE
Mailing City,State,Zip:	NEW YORK, NY 10003
Owner Name:	Not reported
Owner Type:	Not reported
Operator Name:	Not reported
Operator Type:	Not reported
Short-Term Generator Activity:	No
Importer Activity:	No
Mixed Waste Generator:	No
Transporter Activity:	No
Transfer Facility Activity:	No
Recycler Activity with Storage:	No
Small Quantity On-Site Burner Exemption:	No
Smelting Melting and Refining Furnace Exemption:	No
Underground Injection Control:	No
Off-Site Waste Receipt:	No
Universal Waste Indicator:	No
Universal Waste Destination Facility:	No
Federal Universal Waste:	No
Active Site Fed-Reg Treatment Storage and Disposal Facility:	Not reported
Active Site Converter Treatment storage and Disposal Facility:	Not reported
Active Site State-Reg Treatment Storage and Disposal Facility:	Not reported
Active Site State-Reg Handler:	---
Federal Facility Indicator:	Not reported
Hazardous Secondary Material Indicator:	NN
Sub-Part K Indicator:	Not reported
Commercial TSD Indicator:	No
Treatment Storage and Disposal Type:	Not reported
2018 GPRA Permit Baseline:	Not on the Baseline
2018 GPRA Renewals Baseline:	Not on the Baseline
Permit Renewals Workload Universe:	Not reported
Permit Workload Universe:	Not reported
Permit Progress Universe:	Not reported
Post-Closure Workload Universe:	Not reported
Closure Workload Universe:	Not reported
202 GPRA Corrective Action Baseline:	No
Corrective Action Workload Universe:	No
Subject to Corrective Action Universe:	No
Non-TSDFs Where RCRA CA has Been Imposed Universe:	No
TSDFs Potentially Subject to CA Under 3004 (u)/(v) Universe:	No
TSDFs Only Subject to CA under Discretionary Auth Universe:	No
Corrective Action Priority Ranking:	No NCAPS ranking
Environmental Control Indicator:	No
Institutional Control Indicator:	No
Human Exposure Controls Indicator:	N/A
Groundwater Controls Indicator:	N/A
Operating TSDF Universe:	Not reported
Full Enforcement Universe:	Not reported

CON EDISON MANHOLE: 38935 (Continued) **1016454064**

Significant Non-Complier Universe:	No
Unaddressed Significant Non-Complier Universe:	No
Addressed Significant Non-Complier Universe:	No
Significant Non-Complier With a Compliance Schedule Universe:	No
Financial Assurance Required:	Not reported
Handler Date of Last Change:	20131227
Recognized Trader-Importer:	No
Recognized Trader-Exporter:	No
Importer of Spent Lead Acid Batteries:	No
Exporter of Spent Lead Acid Batteries:	No
Recycler Activity Without Storage:	Not reported
Manifest Broker:	Not reported
Sub-Part P Indicator:	No

Historic Generators:

Receive Date:	20130405
Handler Name:	CON EDISON MANHOLE: 38935
Federal Waste Generator Description:	Conditionally Exempt Small Quantity Generator
State District Owner:	NY
Large Quantity Handler of Universal Waste:	No
Recognized Trader Importer:	No
Recognized Trader Exporter:	No
Spent Lead Acid Battery Importer:	No
Spent Lead Acid Battery Exporter:	No
Current Record:	No
Non Storage Recycler Activity:	Not reported
Electronic Manifest Broker:	Not reported

Receive Date:	20130505
Handler Name:	CON EDISON MANHOLE: 38935
Federal Waste Generator Description:	Not a generator, verified
State District Owner:	NY
Large Quantity Handler of Universal Waste:	No
Recognized Trader Importer:	No
Recognized Trader Exporter:	No
Spent Lead Acid Battery Importer:	No
Spent Lead Acid Battery Exporter:	No
Current Record:	Yes
Non Storage Recycler Activity:	Not reported
Electronic Manifest Broker:	Not reported

List of NAICS Codes and Descriptions:

NAICS Codes:	No NAICS Codes Found

Facility Has Received Notices of Violations:

Violations:	No Violations Found

Evaluation Action Summary:

Evaluations:	No Evaluations Found

FINDS:

Registry ID:	110056495083

CON EDISON MANHOLE: 38935 (Continued) **1016454064**

Click Here:

Environmental Interest/Information System:

RCRAInfo is a national information system that supports the Resource Conservation and Recovery Act (RCRA) program through the tracking of events and activities related to facilities that generate, transport, and treat, store, or dispose of hazardous waste. RCRAInfo allows RCRA program staff to track the notification, permit, compliance, and corrective action activities required under RCRA.

Click this hyperlink while viewing on your computer to access additional FINDS: detail in the EDR Site Report.

ECHO:

Envid:	1016454064
Registry ID:	110056495083
DFR URL:	http://echo.epa.gov/detailed-facility-report?fid=110056495083
Name:	CON EDISON MANHOLE: 38935
Address:	3RD AVE & DEGRAW ST MH 38935
City,State,Zip:	BROOKLYN, NY 11217

NY MANIFEST:

Name:	CON EDISON
Address:	3RD AVE & DEGRAW ST MH 38935
City,State,Zip:	BROOKLYN, NY 11217
Country:	USA
EPA ID:	NYP004299277
Facility Status:	Not reported
Location Address 1:	DEGRAW & 3RD AVE SE COR
Code:	BP
Location Address 2:	Not reported
Total Tanks:	Not reported
Location City:	BROOKLYN
Location State:	NY
Location Zip:	11217
Location Zip 4:	Not reported

NY MANIFEST:

EPAID:	NYP004299277
Mailing Name:	CON EDISON
Mailing Contact:	CON EDISON
Mailing Address 1:	4 IRVING PL 15TH FL
Mailing Address 2:	Not reported
Mailing City:	NEW YORK
Mailing State:	NY
Mailing Zip:	10003
Mailing Zip 4:	Not reported
Mailing Country:	USA
Mailing Phone:	2124603770

NY MANIFEST:

Document ID:	Not reported
Manifest Status:	Not reported
seq:	Not reported
Year:	2018
Trans1 State ID:	NJD003812047
Trans2 State ID:	Not reported

CON EDISON MANHOLE: 38935 (Continued) **1016454064**

Generator Ship Date:	04/05/2013
Trans1 Recv Date:	04/05/2013
Trans2 Recv Date:	Not reported
TSD Site Recv Date:	04/10/2013
Part A Recv Date:	Not reported
Part B Recv Date:	Not reported
Generator EPA ID:	NYP004299277
Trans1 EPA ID:	Not reported
Trans2 EPA ID:	Not reported
TSDF ID 1:	NJD991291105
TSDF ID 2:	Not reported
Manifest Tracking Number:	002016657GBF
Import Indicator:	N
Export Indicator:	N
Discr Quantity Indicator:	N
Discr Type Indicator:	N
Discr Residue Indicator:	N
Discr Partial Reject Indicator:	N
Discr Full Reject Indicator:	N
Manifest Ref Number:	Not reported
Alt Facility RCRA ID:	Not reported
Alt Facility Sign Date:	Not reported
MGMT Method Type Code:	H141
Waste Code:	Not reported
Waste Code:	Not reported
Waste Code:	Not reported
Waste Code:	Not reported
Waste Code:	Not reported
Waste Code:	Not reported
Quantity:	200
Units:	G - Gallons (liquids only)* (8.3 pounds)
Number of Containers:	1
Container Type:	TT - Cargo tank, tank trucks
Handling Method:	T Chemical, physical, or biological treatment.
Specific Gravity:	1
Waste Code:	D008
Waste Code 1_2:	Not reported
Waste Code 1_3:	Not reported
Waste Code 1_4:	Not reported
Waste Code 1_5:	Not reported
Waste Code 1_6:	Not reported

C74 **CON EDISON EXCAVATION: TRENCH** **RCRA NonGen / NLR** **1017777232**
SE **251 3RD AVE** **NYP004551230**
< 1/8 **BROOKLYN, NY 11215**
0.094 mi.
498 ft. **Site 10 of 11 in cluster C**

Relative:
Higher

Actual:
19 ft.

RCRA NonGen / NLR:

Date Form Received by Agency:	20140703
Handler Name:	CON EDISON EXCAVATION: TRENCH
Handler Address:	251 3RD AVE
Handler City,State,Zip:	BROOKLYN, NY 11215
EPA ID:	NYP004551230
Contact Name:	THOMAS TEELING
Contact Address:	Not reported
Contact City,State,Zip:	Not reported

CON EDISON EXCAVATION: TRENCH (Continued) **1017777232**

Contact Telephone:	212-460-3770
Contact Fax:	Not reported
Contact Email:	Not reported
Contact Title:	SENIOR SCIENTIST
EPA Region:	02
Land Type:	Private
Federal Waste Generator Description:	Not a generator, verified
Non-Notifier:	Not reported
Biennial Report Cycle:	Not reported
Accessibility:	Not reported
Active Site Indicator:	Not reported
State District Owner:	NY
State District:	NYSDEC R2
Mailing Address:	IRVING PL, 15TH FL NE
Mailing City,State,Zip:	NEW YORK, NY 10003
Owner Name:	Not reported
Owner Type:	Not reported
Operator Name:	Not reported
Operator Type:	Not reported
Short-Term Generator Activity:	No
Importer Activity:	No
Mixed Waste Generator:	No
Transporter Activity:	No
Transfer Facility Activity:	No
Recycler Activity with Storage:	No
Small Quantity On-Site Burner Exemption:	No
Smelting Melting and Refining Furnace Exemption:	No
Underground Injection Control:	No
Off-Site Waste Receipt:	No
Universal Waste Indicator:	No
Universal Waste Destination Facility:	No
Federal Universal Waste:	No
Active Site Fed-Reg Treatment Storage and Disposal Facility:	Not reported
Active Site Converter Treatment storage and Disposal Facility:	Not reported
Active Site State-Reg Treatment Storage and Disposal Facility:	Not reported
Active Site State-Reg Handler:	---
Federal Facility Indicator:	Not reported
Hazardous Secondary Material Indicator:	NN
Sub-Part K Indicator:	Not reported
Commercial TSD Indicator:	No
Treatment Storage and Disposal Type:	Not reported
2018 GPRA Permit Baseline:	Not on the Baseline
2018 GPRA Renewals Baseline:	Not on the Baseline
Permit Renewals Workload Universe:	Not reported
Permit Workload Universe:	Not reported
Permit Progress Universe:	Not reported
Post-Closure Workload Universe:	Not reported
Closure Workload Universe:	Not reported
202 GPRA Corrective Action Baseline:	No
Corrective Action Workload Universe:	No
Subject to Corrective Action Universe:	No
Non-TSDFs Where RCRA CA has Been Imposed Universe:	No
TSDFs Potentially Subject to CA Under 3004 (u)/(v) Universe:	No
TSDFs Only Subject to CA under Discretionary Auth Universe:	No
Corrective Action Priority Ranking:	No NCAPS ranking
Environmental Control Indicator:	No
Institutional Control Indicator:	No

CON EDISON EXCAVATION: TRENCH (Continued) **1017777232**

Human Exposure Controls Indicator:	N/A
Groundwater Controls Indicator:	N/A
Operating TSDF Universe:	Not reported
Full Enforcement Universe:	Not reported
Significant Non-Complier Universe:	No
Unaddressed Significant Non-Complier Universe:	No
Addressed Significant Non-Complier Universe:	No
Significant Non-Complier With a Compliance Schedule Universe:	No
Financial Assurance Required:	Not reported
Handler Date of Last Change:	20150211
Recognized Trader-Importer:	No
Recognized Trader-Exporter:	No
Importer of Spent Lead Acid Batteries:	No
Exporter of Spent Lead Acid Batteries:	No
Recycler Activity Without Storage:	Not reported
Manifest Broker:	Not reported
Sub-Part P Indicator:	No

Historic Generators:

Receive Date:	20140603
Handler Name: CON EDISON	
Federal Waste Generator Description:	Conditionally Exempt Small Quantity Generator
State District Owner:	NY
Large Quantity Handler of Universal Waste:	No
Recognized Trader Importer:	No
Recognized Trader Exporter:	No
Spent Lead Acid Battery Importer:	No
Spent Lead Acid Battery Exporter:	No
Current Record:	No
Non Storage Recycler Activity:	Not reported
Electronic Manifest Broker:	Not reported

Receive Date:	20140603
Handler Name: CON EDISON	
Federal Waste Generator Description:	Not a generator, verified
State District Owner:	NY
Large Quantity Handler of Universal Waste:	No
Recognized Trader Importer:	No
Recognized Trader Exporter:	No
Spent Lead Acid Battery Importer:	No
Spent Lead Acid Battery Exporter:	No
Current Record:	No
Non Storage Recycler Activity:	Not reported
Electronic Manifest Broker:	Not reported

Receive Date:	20140703
Handler Name: CON EDISON EXCAVATION: TRENCH	
Federal Waste Generator Description:	Not a generator, verified
State District Owner:	NY
Large Quantity Handler of Universal Waste:	No
Recognized Trader Importer:	No
Recognized Trader Exporter:	No
Spent Lead Acid Battery Importer:	No
Spent Lead Acid Battery Exporter:	No
Current Record:	Yes
Non Storage Recycler Activity:	Not reported

CON EDISON EXCAVATION: TRENCH (Continued) **1017777232**

Electronic Manifest Broker: Not reported

List of NAICS Codes and Descriptions:
NAICS Codes: No NAICS Codes Found

Facility Has Received Notices of Violations:
Violations: No Violations Found

Evaluation Action Summary:
Evaluations: No Evaluations Found

C75 **CON EDISON** **NY MANIFEST** **S117062742**
SE **251 3RD AVE** **N/A**
< 1/8 **BROOKLYN, NY 11215**
0.094 mi.
498 ft. **Site 11 of 11 in cluster C**

Relative:
Higher

Actual:
19 ft.

NY MANIFEST:

Name:	CON EDISON
Address:	251 3RD AVE
City,State,Zip:	BROOKLYN, NY 11215
Country:	USA
EPA ID:	NYP004551230
Facility Status:	Not reported
Location Address 1:	UNION & 3RD AVE
Code:	BP
Location Address 2:	Not reported
Total Tanks:	Not reported
Location City:	BROOKLYN
Location State:	NY
Location Zip:	11215
Location Zip 4:	Not reported

NY MANIFEST:

EPAID:	NYP004551230
Mailing Name:	CON EDISON
Mailing Contact:	TOM TEELING
Mailing Address 1:	4 IRVING PLACE 15TH FLOOR
Mailing Address 2:	Not reported
Mailing City:	NEW YORK
Mailing State:	NY
Mailing Zip:	10003
Mailing Zip 4:	Not reported
Mailing Country:	USA
Mailing Phone:	Not reported

NY MANIFEST:

Document ID:	Not reported
Manifest Status:	Not reported
seq:	Not reported
Year:	2018
Trans1 State ID:	NYD006982359
Trans2 State ID:	Not reported
Generator Ship Date:	06/04/2014
Trans1 Recv Date:	06/04/2014

CON EDISON (Continued) **S117062742**

Trans2 Recv Date:	Not reported
TSD Site Recv Date:	06/05/2014
Part A Recv Date:	Not reported
Part B Recv Date:	Not reported
Generator EPA ID:	NYP004551230
Trans1 EPA ID:	Not reported
Trans2 EPA ID:	Not reported
TSDF ID 1:	NYD980593636
TSDF ID 2:	Not reported
Manifest Tracking Number:	004808656FLE
Import Indicator:	N
Export Indicator:	N
Discr Quantity Indicator:	N
Discr Type Indicator:	N
Discr Residue Indicator:	N
Discr Partial Reject Indicator:	N
Discr Full Reject Indicator:	N
Manifest Ref Number:	Not reported
Alt Facility RCRA ID:	Not reported
Alt Facility Sign Date:	Not reported
MGMT Method Type Code:	H141
Waste Code:	Not reported
Waste Code:	Not reported
Waste Code:	Not reported
Waste Code:	Not reported
Waste Code:	Not reported
Waste Code:	Not reported
Quantity:	45
Units:	K - Kilograms (2.2 pounds)
Number of Containers:	1
Container Type:	DM - Metal drums, barrels
Handling Method:	L Landfill.
Specific Gravity:	1
Waste Code:	Not reported
Waste Code 1_2:	Not reported
Waste Code 1_3:	Not reported
Waste Code 1_4:	B007
Waste Code 1_5:	Not reported
Waste Code 1_6:	Not reported

H76 **DOUGLAS & DEGRAW** **NY CBS** **S102639135**
North **NEVINS ST, DOUGLAS ST., 3 AVE** **NY CBS AST** **N/A**
< 1/8 **BROOKLYN, NY 11215**
0.095 mi.
500 ft. **Site 8 of 9 in cluster H**

Relative:
Lower

Actual:
7 ft.

CBS:

Name:	DOUGLAS & DEGRAW
Address:	NEVINS ST, DOUGLAS ST., 3 AVE
City,State,Zip:	BROOKLYN, NY 11215
CBS Number:	2-000136
Program Type:	CBS
Facility Status:	Inactive
Expiration Date:	Not reported
Dec Region:	2
UTMX:	585697.25819
UTMY:	4503775.80613

DOUGLAS & DEGRAW (Continued) **S102639135**

CBS AST:

CBS Number:	2-000136
ICS Number:	2-700512
PBS Number:	Not reported
MOSF Number:	Not reported
SPDES Number:	Not reported
Facility Status:	IN SERVICE
Facility Type:	F
Telephone:	(718) 625-3268
Facility Town:	NEW YORK CITY
Region:	STATE
Expiration Date:	12/08/1999
Total Capacity of All Active Tanks(gal):	500
Operator:	MIKE LETT
Emergency Contact:	BROOKLYN PARKS H.Q.
Emergency Phone:	(718) 965-8955
Owner Name:	N.Y.C. DEPT. OF PARKS & RECREATION
Owner Address:	95 PROSPECT PARK W.
Owner City,St,Zip:	BROOKLYN, NY 11215
Owner Telephone:	(718) 965-8900
Owner Type:	Local Government
Owner Sub Type:	Not reported
Mail Name:	N.Y.C. DEPT. PARKS & RECREATION
Mail Contact Addr:	95 PROSPECT PARK W.
Mail Contact Addr2:	Not reported
Mail Contact Contact:	BROOKLYN PARKS H.Q.
Mail Contact City,St,Zip:	BROOKLYN, NY 11215
Mail Phone:	(718) 965-8900

Tank Id:	001
CAS Number:	7782505
Federal ID:	Not reported
Tank Status:	In Service
Install Date:	06/85
Tank Closed:	Not reported
Capacity (Gal):	500
Chemical:	Chlorine
Tank Location:	Indoors, Belowground
Tank Type:	Fiberglass reinforced plastic [FRP]
Total Tanks:	1
Tank Secret:	False
Tank Secondary Containment:	Double-Walled Tank
Tank Error Status:	No Missing Data
Date Entered:	07/19/1989
Certified Date:	08/13/1997
Substance:	Single Hazardous Substance on DEC List
Internal Protection:	Other
External Protection:	None,Other
Pipe Location:	Underground
Pipe Type:	Double Walled Fiberglass
Pipe Internal:	Other
Pipe External:	09
Pipe Flag:	09
Leak Detection:	03
Overfill Protection:	15
Haz Percent:	15
Last Test:	Not reported

DOUGLAS & DEGRAW (Continued) **S102639135**

Due Date:	Not reported
SWIS Code:	6101
Lat/Long:	Not reported
Is Updated:	False
Renew Date:	09/29/93
Is It There:	False
Delinquent:	False
Date Expired:	12/08/91
Owner Mark:	1
Certificate Needs to be Printed:	False
Fiscal Amt for Registration Fee Correct:	True
Renewal Has Been Printed for Facility:	True
Pre-Printed Renewal App Last Printed:	09/06/2001

G77 **VERIZON** **NY Spills** **S113405253**
SW **318 NEVINS ST** **N/A**
< 1/8 **BROOKLYN, NY**
0.097 mi.
513 ft. **Site 4 of 25 in cluster G**

Relative:
Lower

Actual:
7 ft.

SPILLS:

Name:	VERIZON
Address:	318 NEVINS ST
City,State,Zip:	BROOKLYN, NY
Spill Number/Closed Date:	1215913 / 2013-06-17
Facility ID:	1215913
Facility Type:	ER
DER Facility ID:	64089
Site ID:	479255
DEC Region:	2
Spill Cause:	Equipment Failure
Spill Class:	Not reported
SWIS:	2401
Spill Date:	2013-02-27
Investigator:	vszhune
Referred To:	Not reported
Reported to Dept:	2013-02-27
CID:	Not reported
Water Affected:	Not reported
Spill Source:	Commercial/Industrial
Spill Notifier:	Responsible Party
Cleanup Ceased:	Not reported
Cleanup Meets Std:	False
Last Inspection:	Not reported
Recommended Penalty:	False
UST Trust:	False
Remediation Phase:	0
Date Entered In Computer:	2013-02-27
Spill Record Last Update:	2013-06-18
Spiller Name:	THOMAS BOSSHARD
Spiller Company:	VERIZON
Spiller Address:	318 NEVINS ST
Spiller Company:	999
Contact Name:	THOMAS BOSSHARD
DEC Memo:	"02/28/13-Hiralkumar Patel. Block #: 439 / Lot #: 1 alternate addresses: 300-344 Nevins Street, 484-504 Union Street, 403-423 Carroll Street PBS #: 2-344265. as per PBS record, the site had following tanks: - one 2,000 gal gasoline UST removed in May 2006 -

VERIZON (Continued) **S113405253**

one 2,000 gal diesel UST removed in May 2006 - one 4,000 gal gasoline UST installed in Dec. 1988 and removed in Oct. 2003 - one 4,000 gal diesel UST installed in Aug. 1993 and removed in Oct. 2003 - one 275 gal waste oil AST installed in Sep. 1993 and removed in Dec. 2012 - one 280 gal other oil UST closed-in-place in May 1993 other spills at site: 9207367, 9208840, 9314103, 9801467, 0306012 spill #: 9207367 was reported on 09/24/1992 due to findings of gasoline in well near 2,000 gal gasoline tank. case still open under remediation. DEC Kolleeny is project manager. as per notes dated 02/01/13, Envirotrac (contractor working for Verizon) proposes excavation of soil from vicinity of well MW-8, in sidewalk along Union Street. spill #: 9208840 was reported on 10/30/1992 due to 2 gal waste oil spill during testing of oil/water separator. case closed. spill #: 9314103 was reported on 03/02/1994 due to gasoline tank test failure. case closed and referred to spill # 9207367. spill #: 9801467 was reported on 05/04/1998 due to diesel spill from vehicle. case closed. spill #: 0306012 was reported on 09/06/2003 due to gasoline tank test failure. case closed and referred to spill # 9207367. as per NYC DOB permit dated 05/05/1993, NY Telephone installed one 4,000 gal diesel tank and one 275 gal waste oil tank. Nevins Street Holdings LLC. **property owner** c/o Property Markets Group 5 East 17th Street New York, NY 10003 11:30 AM:- left message for Tom. 11:40 AM:- received message from Tom. he will call back later. 3:25 PM:- received call from Tom. he mentioned that Verizon had lease on the property and now they are leaving the site. prior to departure, they conducted assessment and collected some samples. during assessment, they found SVOC contamination in area inside the vehicle maintenance shop. they suspect a former in-ground hydraulic lift as the source for this contamination. Tom mentioned that soil excavation will most probably begin on 03/04/13. Thomas H. Bosshard Environmental Specialist Verizon Global EH&S Compliance 501 North Ocean Avenue Patchogue, NY 11772 Ph. (631) 654-7920 (O) (631) 901-8272 (C) Fax (631) 475-2217 email: thomas.bosshard@verizon.com case assigned to DEC Zhune for follow-up. 03/4/13-Zhune visited the site met Mr. Bosshard. The contractors were excavating the area of the concrete patch where boring GP-3 was installed and where they suspected the hydraulc lifts were located. As per Mr. Bosshard they did not find evidence of the hydraulic lifts, instead they found urban fill(brick, glass, ash and organics), They said due to the structure of the garage they will stop doing further excavation. They will backfill it. 6/17/13- Zhune received and reviewed the Request for Spill Closure Report sent by Verizon via email and dated 4/2/13. During a Phase II 7 soil borings were installed GP-1 through GP-7 and seven(7) soil samples were collected from the seven borings. The soil analyitcal results indicated no VOCs detected and SVOCs detected exceeding the NYSDEC CP-51 in all seven soil samples with the highest concentration dectected at GP-3. Boring GP-3 was installed within a concrete patch, presumed to be the location of a former hydraulic lift in the garage portion of the building. The area of the concrete patch where boring GP-3 had previously been installed was excavated. A toal of 17.75 tons of soil was excavated from the concrete patch area of the garage. The excavation measured approximately 11 feet long, 5 feet wide and 11 feet deep. Five post excavation samples were collected from each sidewall and bottom of the excavation. The soil analitycal results indicated no VOCs were detected in any of the post samples at concentrations excceding the standards. SVOCs were detected at concntratons exceeding the NYSDEC CP-51 at samples from North

VERIZON (Continued) **S113405253**

sidewall, East sidewall, West sidewall and South sidewall. Based on the detected SVOC's associated with urban fill which is prevalent throughout the New York City , incluiding downtown Brooklyn and the historical uses of the property as lumber and coal yards the spill is closed."

Remarks: "soil samples confirm loss near former site of lift, c/u pending"

All Materials:

Site ID:	479255
Operable Unit ID:	1228992
Operable Unit:	01
Material ID:	2226744
Material Code:	0010
Material Name:	hydraulic oil
Case No.:	Not reported
Material FA:	Petroleum
Quantity:	Not reported
Units:	Not reported
Recovered:	Not reported
Oxygenate:	Not reported

G78
SW
< 1/8
0.097 mi.
513 ft.

VERIZON NEW YORK INC. (NY35570)
318 NEVINS STREET
BROOKLYN, NY 11215

NY AST **A100382320**
N/A

Site 5 of 25 in cluster G

Relative:
Lower

Actual:
7 ft.

AST:

Name:	VERIZON NEW YORK INC. (NY35570)
Address:	318 NEVINS STREET
City,State,Zip:	BROOKLYN, NY 11215
Region:	STATE
DEC Region:	2
Site Status:	Unregulated/Closed
Facility Id:	2-344265
Program Type:	PBS
UTM X:	585562.31327
UTM Y:	4503535.51578
Expiration Date:	N/A
Site Type:	Utility (Other than Municipal)

Tank Info:

Tank Number:	007
Tank Id:	46195
Tank Location:	Aboveground - on saddles, legs, racks, etc.... Tank bottom is elevated above grade or tank pad, allowing visual inspection.
Tank Type:	Steel/Carbon Steel/Iron
Tank Status:	Closed - Removed
Pipe Model:	Not reported
Install Date:	09/01/1993
Capacity Gallons:	275
Tightness Test Method:	NN
Date Test:	Not reported
Next Test Date:	Not reported
Date Tank Closed:	12/11/2012
Register:	True
Modified By:	NRLOMBAR

VERIZON NEW YORK INC. (NY35570) (Continued) **A100382320**

Last Modified: 04/14/2017
Material Name: Not reported

G79 SW < 1/8 0.097 mi. 513 ft. **NEW YORK TELEPHONE CO**
318 NEVINS ST
BROOKLYN, NY 11215
Site 6 of 25 in cluster G

RCRA-VSQG 1000791295
FINDS NYD987028016
ECHO
NY MANIFEST

Relative: Lower
Actual: 7 ft.

RCRA-VSQG:

Date Form Received by Agency:	20070101
Handler Name:	NEW YORK TELEPHONE CO
Handler Address:	318 NEVINS ST
Handler City,State,Zip:	BROOKLYN, NY 11215
EPA ID:	NYD987028016
Contact Name:	FRED SMITH
Contact Address:	31ST AVE
Contact City,State,Zip:	WOODSIDE, NY 11377
Contact Telephone:	718-726-9909
Contact Fax:	Not reported
Contact Email:	Not reported
Contact Title:	Not reported
EPA Region:	02
Land Type:	Private
Federal Waste Generator Description:	Conditionally Exempt Small Quantity Generator
Non-Notifier:	Not reported
Biennial Report Cycle:	Not reported
Accessibility:	Not reported
Active Site Indicator:	Handler Activities
State District Owner:	NY
State District:	NYSDEC R2
Mailing Address:	31ST AVE
Mailing City,State,Zip:	WOODSIDE, NY 11377
Owner Name:	BANKERS LIFE CO
Owner Type:	Private
Operator Name:	BANKERS LIFE CO
Operator Type:	Private
Short-Term Generator Activity:	No
Importer Activity:	No
Mixed Waste Generator:	No
Transporter Activity:	No
Transfer Facility Activity:	No
Recycler Activity with Storage:	No
Small Quantity On-Site Burner Exemption:	No
Smelting Melting and Refining Furnace Exemption:	No
Underground Injection Control:	No
Off-Site Waste Receipt:	No
Universal Waste Indicator:	No
Universal Waste Destination Facility:	No
Federal Universal Waste:	No
Active Site Fed-Reg Treatment Storage and Disposal Facility:	Not reported
Active Site Converter Treatment storage and Disposal Facility:	Not reported
Active Site State-Reg Treatment Storage and Disposal Facility:	Not reported
Active Site State-Reg Handler:	---
Federal Facility Indicator:	Not reported
Hazardous Secondary Material Indicator:	NN
Sub-Part K Indicator:	Not reported
Commercial TSD Indicator:	No

NEW YORK TELEPHONE CO (Continued) **1000791295**

Treatment Storage and Disposal Type:	Not reported
2018 GPRA Permit Baseline:	Not on the Baseline
2018 GPRA Renewals Baseline:	Not on the Baseline
Permit Renewals Workload Universe:	Not reported
Permit Workload Universe:	Not reported
Permit Progress Universe:	Not reported
Post-Closure Workload Universe:	Not reported
Closure Workload Universe:	Not reported
202 GPRA Corrective Action Baseline:	No
Corrective Action Workload Universe:	No
Subject to Corrective Action Universe:	No
Non-TSDFs Where RCRA CA has Been Imposed Universe:	No
TSDFs Potentially Subject to CA Under 3004 (u)/(v) Universe:	No
TSDFs Only Subject to CA under Discretionary Auth Universe:	No
Corrective Action Priority Ranking:	No NCAPS ranking
Environmental Control Indicator:	No
Institutional Control Indicator:	No
Human Exposure Controls Indicator:	N/A
Groundwater Controls Indicator:	N/A
Operating TSDF Universe:	Not reported
Full Enforcement Universe:	Not reported
Significant Non-Complier Universe:	No
Unaddressed Significant Non-Complier Universe:	No
Addressed Significant Non-Complier Universe:	No
Significant Non-Complier With a Compliance Schedule Universe:	No
Financial Assurance Required:	Not reported
Handler Date of Last Change:	20150414
Recognized Trader-Importer:	No
Recognized Trader-Exporter:	No
Importer of Spent Lead Acid Batteries:	No
Exporter of Spent Lead Acid Batteries:	No
Recycler Activity Without Storage:	Not reported
Manifest Broker:	Not reported
Sub-Part P Indicator:	No

Hazardous Waste Summary:

Waste Code:	D001
Waste Description:	IGNITABLE WASTE
Waste Code:	D008
Waste Description:	LEAD
Waste Code:	D018
Waste Description:	BENZENE
Waste Code:	D039
Waste Description:	TETRACHLOROETHYLENE

Handler - Owner Operator:

Owner/Operator Indicator:	Operator
Owner/Operator Name:	BANKERS LIFE CO
Legal Status:	Private
Date Became Current:	Not reported
Date Ended Current:	Not reported
Owner/Operator Address:	PO BOX 10387

NEW YORK TELEPHONE CO (Continued) **1000791295**

Owner/Operator City,State,Zip:	DES MOINES, IA 50306
Owner/Operator Telephone:	212-555-1212
Owner/Operator Telephone Ext:	Not reported
Owner/Operator Fax:	Not reported
Owner/Operator Email:	Not reported
Owner/Operator Indicator:	Owner
Owner/Operator Name:	BANKERS LIFE CO
Legal Status:	Private
Date Became Current:	Not reported
Date Ended Current:	Not reported
Owner/Operator Address:	PO BOX 10387
Owner/Operator City,State,Zip:	DES MOINES, IA 50306
Owner/Operator Telephone:	212-555-1212
Owner/Operator Telephone Ext:	Not reported
Owner/Operator Fax:	Not reported
Owner/Operator Email:	Not reported
Owner/Operator Indicator:	Owner
Owner/Operator Name:	BANKERS LIFE CO
Legal Status:	Private
Date Became Current:	Not reported
Date Ended Current:	Not reported
Owner/Operator Address:	PO BOX 10387
Owner/Operator City,State,Zip:	DES MOINES, IA 50306
Owner/Operator Telephone:	212-555-1212
Owner/Operator Telephone Ext:	Not reported
Owner/Operator Fax:	Not reported
Owner/Operator Email:	Not reported

Historic Generators:

Receive Date:	20060101
Handler Name: NEW YORK TELEPHONE CO	
Federal Waste Generator Description:	Conditionally Exempt Small Quantity Generator
State District Owner:	NY
Large Quantity Handler of Universal Waste:	No
Recognized Trader Importer:	No
Recognized Trader Exporter:	No
Spent Lead Acid Battery Importer:	No
Spent Lead Acid Battery Exporter:	No
Current Record:	No
Non Storage Recycler Activity:	Not reported
Electronic Manifest Broker:	Not reported
Receive Date:	20070101
Handler Name: NEW YORK TELEPHONE CO	
Federal Waste Generator Description:	Conditionally Exempt Small Quantity Generator
State District Owner:	NY
Large Quantity Handler of Universal Waste:	No
Recognized Trader Importer:	No
Recognized Trader Exporter:	No
Spent Lead Acid Battery Importer:	No
Spent Lead Acid Battery Exporter:	No
Current Record:	Yes
Non Storage Recycler Activity:	Not reported
Electronic Manifest Broker:	Not reported

NEW YORK TELEPHONE CO (Continued) **1000791295**

Receive Date:	19930325
Handler Name:	NEW YORK TELEPHONE CO
Federal Waste Generator Description:	Small Quantity Generator
State District Owner:	NY
Large Quantity Handler of Universal Waste:	No
Recognized Trader Importer:	No
Recognized Trader Exporter:	No
Spent Lead Acid Battery Importer:	No
Spent Lead Acid Battery Exporter:	No
Current Record:	No
Non Storage Recycler Activity:	Not reported
Electronic Manifest Broker:	Not reported

List of NAICS Codes and Descriptions:
NAICS Codes: No NAICS Codes Found

Facility Has Received Notices of Violations:
Violations: No Violations Found

Evaluation Action Summary:
Evaluations: No Evaluations Found

FINDS:
Registry ID: 110004500825

Click Here:

Environmental Interest/Information System:
RCRAInfo is a national information system that supports the Resource Conservation and Recovery Act (RCRA) program through the tracking of events and activities related to facilities that generate, transport, and treat, store, or dispose of hazardous waste. RCRAInfo allows RCRA program staff to track the notification, permit, compliance, and corrective action activities required under RCRA.
FIS (New York - Facility Information System) is New York's Department of Environmental Conservation (DEC) information system for tracking environmental facility information found across the State.

Click this hyperlink while viewing on your computer to access additional FINDS: detail in the EDR Site Report.

ECHO:

Envid:	1000791295
Registry ID:	110004500825
DFR URL:	http://echo.epa.gov/detailed-facility-report?fid=110004500825
Name:	NY TELEPHONE-318 NEVINS ST
Address:	318 NEVINS ST
City,State,Zip:	BROOKLYN, NY 11215

NY MANIFEST:

Name:	NYNEX
Address:	318 NEVINS ST
City,State,Zip:	BROOKLYN, NY 11215
Country:	USA
EPA ID:	NYD987028016

NEW YORK TELEPHONE CO (Continued) **1000791295**

Facility Status:	Not reported
Location Address 1:	318 NEVINS ST -BLDG 35570
Code:	BP
Location Address 2:	Not reported
Total Tanks:	Not reported
Location City:	BROOKLYN
Location State:	NY
Location Zip:	11201
Location Zip 4:	Not reported

NY MANIFEST:

EPAID:	NYD987028016
Mailing Name:	NYNEX
Mailing Contact:	NICK CADAVILLO
Mailing Address 1:	318 NEVINS ST -BLDG 35570
Mailing Address 2:	Not reported
Mailing City:	BROOKLYN
Mailing State:	NY
Mailing Zip:	11201
Mailing Zip 4:	Not reported
Mailing Country:	USA
Mailing Phone:	7182849984

G80 **NEVIN ST GARAGE** **NY LTANKS** **S103274088**
SW **318 NEVINS ST** **NY Spills** **N/A**
< 1/8 **BROOKLYN, NY**
0.097 mi.
513 ft. **Site 7 of 25 in cluster G**

Relative:
Lower

Actual:
7 ft.

LTANKS:

Name:	VERIZON
Address:	318 NEVINS STREET
City,State,Zip:	BROOKLYN, NY
Spill Number/Closed Date:	0306012 / 2003-10-02
Facility ID:	0306012
Site ID:	164586
Spill Date:	2003-09-06
Spill Cause:	Tank Test Failure
Spill Source:	Commercial/Industrial
Spill Class:	D4
Cleanup Ceased:	Not reported
SWIS:	2401
Investigator:	WXSUN
Referred To:	9207367
Reported to Dept:	2003-09-06
CID:	390
Water Affected:	Not reported
Spill Notifier:	Tank Tester
Last Inspection:	Not reported
Recommended Penalty:	False
Meets Standard:	False
UST Involvement:	True
Remediation Phase:	0
Date Entered In Computer:	2003-09-06
Spill Record Last Update:	2009-05-21
Spiller Name:	ENVIROTRAC
Spiller Company:	VERIZON

NEVIN ST GARAGE (Continued) **S103274088**

Spiller Address:	318 NEVINS ST
Spiller County:	001
Spiller Contact:	ENVIROTRAC
Spiller Phone:	(631) 471-1500
Spiller Extention:	Not reported
DEC Region:	2
DER Facility ID:	257452
DEC Memo:	"Prior to Sept, 2004 data translation this spill Lead_DEC Field was SUN 9/29/03 1119 Hrs DDO Sawyer tracked down address and sent tank test failure letter to John Quatrale at Verizon. 9/29/03 Reassinged from DeMeo to Sun. 10/02/03 This spill is being remediated under Spill # 9207367. closed. "
Remarks:	"tank failed test - no product spillage"

All TTF:

Facility ID:	0306012
Spill Number:	0306012
Spill Tank Test:	1528647
Site ID:	164586
Tank Number:	Not reported
Tank Size:	4000
Material:	0009
EPA UST:	Not reported
UST:	Not reported
Cause:	Not reported
Source:	Not reported
Test Method:	03
Test Method 2:	Horner EZ Check I or II
Leak Rate:	.00
Gross Fail:	Not reported
Modified By:	Spills
Last Modified Date:	Not reported

All Materials:

Site ID:	164586
Operable Unit ID:	874585
Operable Unit:	01
Material ID:	503248
Material Code:	0009
Material Name:	gasoline
Case No.:	Not reported
Material FA:	Petroleum
Quantity:	.00
Units:	G
Recovered:	.00
Oxygenate:	Not reported

SPILLS:

Name:	VERIZON
Address:	318 NEVINS STREET
City,State,Zip:	BROOKLYN, NY
Spill Number/Closed Date:	9207367 / 2015-06-04
Facility ID:	9207367
Facility Type:	ER
DER Facility ID:	257452
Site ID:	319546

NEVIN ST GARAGE (Continued) **S103274088**

DEC Region:	2
Spill Cause:	Unknown
Spill Class:	B3
SWIS:	2401
Spill Date:	1992-09-24
Investigator:	JAKOLLEE
Referred To:	Not reported
Reported to Dept:	1992-09-24
CID:	Not reported
Water Affected:	Not reported
Spill Source:	Commercial/Industrial
Spill Notifier:	Other
Cleanup Ceased:	Not reported
Cleanup Meets Std:	False
Last Inspection:	Not reported
Recommended Penalty:	False
UST Trust:	True
Remediation Phase:	0
Date Entered In Computer:	1992-09-28
Spill Record Last Update:	2015-06-04
Spiller Name:	Not reported
Spiller Company:	VERIZON
Spiller Address:	Not reported
Spiller Company:	999
Contact Name:	Not reported
DEC Memo:	"Prior to Sept, 2004 data translation this spill Lead_DEC Field was SUN transfered from tang/sullivan to tibbe. see also 9314103 and 0306012 at the same location. 09/23/03 Transferred from Tibbe to Sun 10/01/03 Joe Sun of NYSDEC spoke to Jeff Bohlen of Envirotrac (Consultant to Verizon) regarding the removal of two (2)x4000 gallon FRP USTs, which are scheduled to be removed today, 10/01/03. J.Bohlen stated that they will take the end samples next Tuesday or Wednesday . He will call again to confirm the time and date for DEC people to be at the site to witness the soil sampling. 10/02/03- Sun- Faxed letter to John Quatrale of Verizon and Jeff Bohlen of EnviroTrac requesting the area to be excavated in conjunction with the tank removal activities currently progressing on site. Soil excavation will remove the source of the groundwater contamination, and accelerate the remediation of the spill site. Since source material exists under the sidewalk, an attached letter can be used to expedite the DOT permit acquisition. 10/03/2003-Sun-Spoke with John Quatrale of Verizon about excavation of contaminated soils at 318 Nevins Street. He stated that he agrees with DEC's recommendation to excavate the area on south side of Union Stret. Per DEC's request, Verizon will proceed to expedite the DOT permit acquisition immediately. We will meet next week at the site to further survey the facility when Envirotrac starts to take end samples. 10/7/2003-Sun & Vought visited the Verizon's site and met John Quatrale of Verizon and Jeff Bohlen of Envirotrac. At the time of our visit, one 4000 gallon gasoline FRP UST was already removed. Based on our discussion, Verizon will take one end sample for every twenty five (25) feet on each side wall and one ground water sample on the bottom of the tank. The extent of excavation will be based on the PID readings. The analysis of volatile organic compounds (VOCs) and semi-volatile organic compounds (SVOCs) will be performed using EPA Methods 8260 & 8270, respectively. Verizon will excavate another 4000 gallon fiberglass coated steel UST (diesel tank) on 10/9/2003. 1/5/06: Case

NEVIN ST GARAGE (Continued) **S103274088**

reassigned to Andersen. Reviewed the quarterly report for April - June 2005. There is a strong decrease in contaminants by natural attentuation. Max BTEX 2,855 (MW8) and max MTBE 110 (MW 8 and 9). 1/12/06: Reviewed quarterly third 2005 quarterly report. Increase in contaminant concentration in the hotspot (MW-8 and MW12). Wait one more quarter and send and RAP required letter. Max BTEX 6,791 ppb (MW8) and max MTBE 145 ppb (MW8). 2/9/06: Reviewed fourth quarterly 2005 report. Fluctuating concentrations in MW-8. Max BTEX 3991 ppb and max MTBE 137 ppb. Sent RAP required letter. 4/6/06: RAP approved. Two closed-in-place 2,000 gallon tanks will be removed and soil excavated. 4/27/06: Meeting with Verizon, NYSDEC, and EnviroTrac. Two closed in place tanks will be removed. There is old fill material and concrete remnants of old buildings in the ground. This site is adjacent to the Gowanus Canal. 5/4/06: Access letter sent to envirotrac for MTA permit. 5/11/06: Received first quarterly 2006 report. Excavation and tank removal planned for 5/15/06. Max BTEX 4,348ppb (MW8), max MTBE 61 ppb. 8/25/06: One 2,000 gallon diesel and one 2,000 gallon gasoline previously abandoned USTs were removed in May 2006. Impacted soil was removed to limits of excavation (tieback wall of gowanus canal and retaining wall). A petroleum sheen was seen in water in excavation and 838 gallons of was were removed with a vacuum truck. Two endpoint samples collected, no VOC exceedances, some sVOC exceedances. Two monitoring wells were installed in the excavation (MW16 and MW17). Groundwater sampled on 6/15/06. Max BTEX 3,806 ppb in MW8, max MTBE 27ppb in MW17. Third quarter 2006 gw sampling scheduled for September. 11/27/06: Received July - September 2006 update report. Wells sampled on 9/11/06. Max BTEX 5,164 ppb in MW8. Fluctuating gw concentrations. This is the second sampling event since source removal. An RAP may be required after next sampling event. 2/22/07: Reviewed update report. Wells sampled on 12/15/06. Max BTEX 1,648 ppb (MW8), max MTBE 46 ppb (MW17). Local treatment of MW8 may be required if it does not naturally attenuate. 5/24/07: RAP required for groundwater treatment of MW8. Due 7/5/07. 7/6/07: Received RAP for MNA until the end of 2007. At that time, if the level of contamination warrants remedial action, the feasibility of chemical oxidation in the area of mw8 will be evaluated . 8/30/07: Reviewed update report. Wells sampled on 6/8/07. Max BTEX 833 ppb (MW8), max MTBE 120 ppb (MW17). MNA until fourth quarter 2007. 7/2/08 - Carlson: Reviewed January - March 2008 update report. Wells sampled on 3/26/08. Max BTEX 1,848 ppb (MW8). Report states a workplan will be submitted under a separate cover. Emailed Tom Bosshard - what is the expected workplan submittal date. 7/3/08 - Carlson: Received email from Tom Bosshard. RAP will be submitted by July 31, 2008. 8/6/08 - Carlson: Approved Remedial Work Plan for the use of Regenox. Regenox will be injected into four new injection wells in the sidewalk adjacent to wells MW8 and MW12. 8/7/08 - Carlson: Received email from John Quatrale: Labor negotiations are ongoing and the union is working without a contract since August 3, this may drag on for some time. That said, I am still trying to get the work done before the end of the month and will advise as to the actual scheduled date. 8/25/08 - Carlson: Received OMMP report dated 8/25/08. Injection well installation scheduled for 9/9/08. Received email from Tom Bosshard : Please note that baseline monitoring for parameters outlined in the OMMP will be conducted during the third quarter ground-water sampling event, which will be conducted during the week of September 8th. We expect to conduct the RegenOx injection in late September or October, prior to the fourth quarter

NEVIN ST GARAGE (Continued) **S103274088**

ground-water sampling event scheduled for December. Reviewed April through June 2008 Update Report. Wells sampled on June 20, 2008. Depth to water 4 - 9 ft. Maximum BTEX concentration 12,370 ppb (MW8). 10/17/08 - Carlson: Reviewed July 2008 - September 2008 Update Report. Wells sampled on 9/7/08. Maximum BTEX concentration 720 ppb in MW12. Six injection wells installed and Regenox injected in September 2008. Monitoring wells MW8 and MW12 will be sampled in October 2008 to evaluate Regenox effectiveness. 3/5/09 - Carlson: Reviewed October - December 2008 Quarterly Report. Regenox injected in November. Spike in MW8 may be from dissolution resulting from Regenox. Regenox injection planned again in May 2009. 5/4/09 - Carlson: Reviewed update report. General decrease in contaminant concentrations. Another regenox injection planned in may 2009. 8/20/09 - Carlson: Reviewed April 2009 through June 2009 Update Report. A third injection event was performed in May 2009. BTEX,TVOCs are still high in MW8. 12/18/09 - Carlson: Reviewed update report. EFR planned on December 10 to recover contaminants desorbed by Regenox. 2/19/2010 - Carlson: Reviewed update report. EFR conducted in December 2009 prior to December sampling event. Impacted groundwater remains in MW8. Another EFR planned prior to March sampling event. 5/13/2010 - Carlson: Reviewed update report. EFR on 3/3/2010. Wells sampled on 3/30/2010. Low dissolved concentrations. Another EFR event planned prior to June sampling event. 8/27/2010 - Carlson: Reviewed April 2010 through June 2010 Update Report. EFR conducted from MW8. Spike in concentration in MW8. Quarterly EFR and groundwater sampling to continue. 11/9/2010 - Breen. July through September Update report received from Environtrac. EFR extraction at MW-8 on 9-7-10. Next event scheduled for December. 2/17/2011 - Breen. Paper copy of October-December 2010 Update rpt received from Environtrac. 08/08/11: This spill case transferred from G. Breen to J. Kolleeny. Reviewed Update Rpt for Jan. thru March 2011 by EnviroTrac, submitted on 5/9/11 (in eDocs). Rpt gives results of 3/29/11 GW sampling event. High levels of contam continue to persist in MW-8, which had 7,410 ug/L total VOCs (down from 13,031 ug/L in Dec. 2010). Off-site up-gradient well MW-11 had 343 ug/L tVOCs (up a little from 322 ug/L in Dec. 2010), and up-gradient on-site well MW-12 had 401 ug/L tVOCs, up from 320 ug/L in Dec. 2010; contam in both MW-11 and MW-12 is primarily benzene (320 ug/L benzene in MW-11; 400 ug/L in MW-12). Rpt states that EFR events will continue at MW-8 on regular basis, with next EFR event scheduled for June 2011, and GW sampling to be conducted 2 or 3 weeks after that. Spoke with Tom Bosshard of EnviroTrac, who mentioned they found an unknown monitoring well across Union St. from MW-8, and wondered if I knew who installed it and if it would be OK for them to sample it for addt'l up-gradient GW data. I could not find a nearby open spill case, but told Tom I see no reason not to sample well. I suggested that they should measure depth to bottom of well and determine screened interval to make sure well will provide reliable data. He said they would. Changed site priority ranking to P2, because site is in post-injection monitoring phase. - J. Kolleeny 03/16/12: On 3/13/12, got phone message from Gavin Zollo of EnviroTrac asking that I review proposal in Sept. - Dec. 2011 Update Rpt to remove a number of monitoring wells from quarterly sampling program. I reviewed EnviroTrac's Update Rpts for April-June 2011, July-Sept. 2011, and Oct.-Dec. 2011, submitted 8/9/11, 11/18/11, and 3/13/11, resp. (all in eDocs). Rpts show no impacts in wells proposed for removal from quarterly GW mon. program, but increasing total VOCs in well MW-8 and

NEVIN ST GARAGE (Continued) **S103274088**

to lesser extent in off-site wells MW-11 and MW-18 (across Union St. from MW-8). For June 2011 sampling event, MW-8 had 11,381 ug/L total VOCs, MW-11 had 439 ug/L tVOCs (MW-18, referred to in rpt as unknown well, was not sampled, but rpt states that well will be inspected during Sept. 2011 event and if in satisfactory condition, will be sampled). In Sept. 2011, MW-8 had 12,671 ug/L tVOCs, MW-11 had 331 ug/L tVOCs, and MW-18 had 36 ug/L tVOCs. (Rpt notes that DEC conducted a spill search of area which did not reveal any open or closed spills that might explain presence of well MW-18; also says EnviroTrac requests that DEC conduct addt'l review of properties up-gradient of site to northeast of Verizon site to try to find reason this well was installed, and states that it appears that an off-site source is impacting Verizon's up-gradient monitoring well network.) For Dec. 2011 sampling event, MW-8 had 16,454 ug/L tVOCs, MW-11 had 423 ug/L tVOCs, and MW-18 had 343 ug/L tVOCs. Rpt recommends removing wells MW-3, MW-4, MW-6, MW-7, MW-10, MW-13, MW-15, MW-16 & MW-17 from quarterly GW sampling schedule; these wells would continue to be gauged for depth to water and presence of product on quarterly basis and would be sampled annually during September GW monitoring event. On 3/16/12, I sent email to Gavin Zollo of EnviroTrac: Gavin, I've looked over EnviroTrac's Update Rpt for Sept. thru Dec. 2011 for this spill site, dated 3/13/12, and want to send out email approving recommendations to eliminate most on-site wells from quarterly sampling program but to continue to gauge them quarterly and sample them annually. Can you please provide contact info for your client, including name, position, address and email address? Also, looking back over last three quarterly status rpts, I notice that total VOC concentrations in problematic well MW-8 have steadily increased, from about 11,000 ug/L to over 16,000 ug/L! This is in spite of EnviroTrac performing quarterly EFR events on well and recently adding air sparging at several nearby wells that were installed for chem ox injections. Do you have any thoughts as to what might be going on at well MW-8? If you're going to suggest an up-gradient off-site source, I'm sorry but I don't buy it. First, even tho EnviroTrac's rpts refer to MW-8 as an off-site well, I don't consider it to be off site, just because it's in sidewalk. It's in immediate vicinity of Verizon's USTs that are known to have leaked. Second, concentrations in wells across street, MW-18 and MW-11, are much lower, which argues against an off-site plume reaching MW-8 from an up-gradient source. Third, as concentrations in MW-8 have increased, moderate VOC levels in wells across street have also increased, suggesting to me that they are responding to whatever is going on at MW-8; possibly there is some tidal effect from nearby Gowanus Canal smearing contamination in MW-8 over toward MW-18 and MW-11. Anyway, please let me know your thoughts on this, and please provide contact info for someone at Verizon. Gavin wrote back: Jon, Please send all correspondence for any Region 2 Verizon facilities, including 318 Nevins Street, to Tom Bosshard. After a recent rearrangement of their envt'l group he is current Envt'l Manager for Verizon in NY area. His info is below: Thomas H. Bosshard, CPG Environmental Manager, Verizon Global EH&S Compliance 501 North Ocean Avenue, Patchogue, New York 11772 O: 631-654-7920, F: 631-475-2217, C: 631-901-8272 thomas.bosshard@verizon.com Jeff Bohlen, who is out in field today, and myself will review other points mentioned in your email and get back with you next week. Thank you for expediting your review of current rpt prior to our next sampling event. We appreciate your efforts. - J. Kolleeny 03/19/12: I sent email to Tom Bosshard of

NEVIN ST GARAGE (Continued) **S103274088**

Verizon, cc to Gavin Zollo of EnviroTrac: Dear Mr. Bosshard: I have reviewed Update Rpt for Sept. thru Dec. 2011 pertaining to this spill site, prepared by EnviroTrac Envt'l Svcs and submitted on 3/13/12. Rpt presents results of GW sampling performed at site in Dec. 2011, as well as historical GW sampling data. Based on data, EnviroTrac recommends removing monitoring wells MW-3, MW-4, MW-6, MW-7, MW-10, MW-13, MW-15, MW-16 & MW-17 from quarterly GW sampling schedule; these wells would continue to be gauged for depth to water and presence of free product on quarterly basis and would be sampled annually during September GW monitoring event. This recommendation is approved. However, DEC notes that contaminant levels in well MW-8, located in sidewalk along Union Street and in vicinity of removed gasoline & diesel USTs, have steadily increased over last three sampling events, from ~11,000 ug/L total VOCs in June 2011 to over 16,000 ug/L total VOCs in Dec. 2011. This increase has occurred in spite of quarterly enhanced fluid recovery events being performed on this well, plus recent addition of air sparging using several nearby injection wells installed for application of chemical oxidant. DEC requests that EnviroTrac review available historical soil data from UST removal and from install'n of monitoring and injection wells to evaluate possibility that residual soil contamination in this area may be acting as an ongoing source of GW contamination. If contaminant levels in MW-8 continue to remain elevated, addt'l remedial actions may be required to address contamination. Please feel free to contact me if you have any questions. - J. Kolleeny 03/20/12: Received email response from Gavin Zollo of EnviroTrac, with cc's to Jeff Bohlen of EnviroTrac and Tom Bosshard of Verison Envt'l: John, Per your request, attached is hydrograph of MW-8 with notes of significant events. As you can see, water table elevation has increased over last few years by approx 2-3 ft. A rise in water table appears to correlate with higher BTEX concentrations and following injection of RegenOx, BTEX apparently desorbed from soil resulting in higher BTEX concentrations as compared to previous levels (this is common with RegenOx and tapers off with time). I suggest we continue with EFR/Air Sparging schedule and evaluate BTEX levels after 6 months (following 3rd quarter sampling in September). If you have any questions, please contact me. I wrote back, with same cc's: Gavin, Thanks for your comments and for hydrograph of well MW-8. It is very possible that rise in water table elevation and effects of RegenOx injections may explain increase in VOC concentrations in well MW-8. I agree with your suggestion that EnviroTrac continue with EFR/air sparging program and re-evaluate GW conditions after 3rd quarter 2012 sampling event. Email exchange is in eDocs, with hydrograph attached as last page. - J. Kolleeny 07/05/12: Reviewed Update Rpt - Jan. thru March 2012 by EnviroTrac, submitted with transmittal sheet dated 4/13/12 and received 4/16/12 (in eDocs). Rpt states that enhanced fluid recovery was performed on worst well, MW-8, on 3/16/12, recovering 1,536 gals of GW, and portable air sparge system was also used to enhance recovery of residual soil vapors in vicinity of MW-8 by injecting air into surrounding injection wells IW-1 thru IW-3; effluent air had PID readings up to 31 ppm. GW samples were collected on 3/30/12 from wells MW-8, MW-9, MW-11, MW-12 and MW-18. Well MW-8 had 11,344 ug/L total BTEX (down from 12,018 ug/L in December 2011) and 17,528 ug/L total VOCs (up from 16,454 ug/L in December 2011); MW-11 had 344.5 ug/L tVOCs (down from 423.2 ug/L in Dec. 2011), MW-12 had 200 ug/L tVOCs (down from 261.1 ug/L in Dec. 2011), and MW-18 (which rpt

NEVIN ST GARAGE (Continued) **S103274088**

refers to as up-gradient) had 272.5 ug/L tVOCs (down from 343.4 ug/L in Dec. 2011). Well MW-18 seems to be cross-gradient to me, and contam there is likely due to tidal smearing from nearby Gowanus Canal. Rpt states that EFR events in conjunction with air sparging events will continue at MW-8 on quarterly basis, with next event scheduled for June 2012, followed by GW sampling 2-3 weeks later. - J. Kolleeny 09/14/12: Reviewed Update Rpt April-June 2012 by EnviroTrac, submitted with transmittal sheet dated 8/20/12 (in eDocs). GW sampling on 6/28/12 showed worst well, MW-8, had 10,487 ug/L total VOCs (down from 17,528 ug/L in March 2012); well MW-11 had 501 ug/L tVOCs (up from 345 ug/L in March 2012) and well MW-18 had 341 ug/L tVOCs (up from 273 ug/L in March 2012). Rpt states that quarterly EFR events will continue to be performed on MW-8 in conjunction with AS events at surrounding injection wells, with next event scheduled for Sept. 2012; 3rd quarter 2012 GW sampling event will be conducted 2 or 3 weeks after EFR/AS event. Also, received phone call from Mark Godick of AKRF (914-922-2356), consultant to property owner (Verizon is tenant), who is trying to get NYC to rezone property. They plan to develop property with a bldg in a year or so; bldg will likely cover former UST area (but not sidewalk where MW-8 is located), and they will likely be excavating soil, perhaps dewatering, and installing vapor barrier beneath bldg (GW too shallow for SSDS). They will be doing a RAP for NYCOER related to this. We discussed remedial options for Verizon and whether re-development could interfere with spill cleanup, and agreed that this is unlikely since main residual impacts appear to be in sidewalk along Union St., not in former UST area. Mark will be in touch in future. - JK 10/25/12: Met with Tom Bosshard of Verizon and Jeff Bohlen of EnviroTrac; Vadim Brevdo and Paul John of DEC also attended (sign-in sheet in eDocs). Verizon's lease expires at end of 2013, and they plan to close bldg by mid-December 2012. To expedite spill closure, they propose to excavate soil in sidewalk area around problem well MW-8 down to GW. I suggested they also apply oxidizing chemicals to GW in excavation; they agreed. They will prepare and submit work plan for excavation, separate from 3rd quarter monitoring rpt. - J. Kolleeny 12/04/12: Reviewed Update Rpt July 2012 through Sept. 2012 by EnviroTrac, submitted under transmittal letter dated 11/28/12 (in eDocs). Rpt summarizes performance of EFR on well MW-8, and presents results of Sept. 2012 GW sampling event. EFR was done on Sept. 8, 2012, recovering total of ~1,135 gals of GW. Results of GW sampling on Sept. 25, 2012 show MW-8 had 7,147 ug/L total VOCs, down from 10,487 ug/L in June 2012; MW-11 had 381 ug/L tVOCs, down from 501 ug/L in June 2012; MW-12 had 330 ug/L tVOCs, up from 230 ug/L in June 2012; MW-18 had 92 ug/L tVOCs, down from 341 ug/L in June 2012. Rpt states that remedial alternatives for area of MW-8 are currently being evaluated; in meantime, quarterly GW monitoring and EFR events will continue, with next round scheduled for December 2012. - J. Kolleeny 01/30/13: Reviewed Update Rpt Oct. thru Dec. 2012 by EnviroTrac, dated 1/23/13 (in eDocs). EFR was conducted on MW-8 on 12/11/12, with air sparging at nearby injection wells; during EFR with sparging, PID monitoring of effluent air stream at MW-8 gave readings up to 101 ppm. Vacuum measurements taken at nearby wells show no measurable vacuum influence; however, water levels in nearby wells decreased slightly, indicating creation of capture zone around MW-8. Total of 600 gals of water were recovered during 8-hr event. GW sampling on 12/28/12 showed significant decrease in VOCs in worst well MW-8, which had 2,690 ug/L total VOCs, down from 7,147 ug/L in

NEVIN ST GARAGE (Continued) **S103274088**

Sept. 2012, and was 3rd consecutive quarterly decrease. Well MW-11 had 206 ug/L tVOCs (down from 381 ug/L in Sept. 2012) and well MW-12 had 331 ug/L tVOCs (~same as 330 ug/L in Sept. 2012). Rpt states that quarterly GW monitoring will continue, and that remedial plan to address area of MW-8 will be submitted under separate cover. - J. Kolleeny 02/01/13: Reviewed Addt'l Remedial Work Plan by EnviroTrac, dated 1/31/13 (in eDocs). Work Plan proposes excavation of soil from vicinity of persistently most-contaminated well MW-8, in sidewalk along Union St adjacent to site, and application of RegenOx"! and ORC Advanced to excavation. Existing on-site monitoring wells will be abandoned, and any wells destroyed during excavation will be replaced for post-excavation GW monitoring, which will be performed and reported on quarterly basis. Work plan includes a Community Air Monitoring Plan (after request by DEC). I sent letter (in eDocs) to Tom Bosshard of Verizon, cc to Jeff Bohlen of EnviroTrac, approving plan but asking that end-pt soil samples be collected from excavation sidewalls if feasible, to document soil conditions at excavation limits. - J. Kolleeny 08/07/13: Reviewed 4/29/13 Update Rpt Jan. thru March 2013 by EnviroTrac (in eDocs as Post-Excavation Status Rpt). Summarizes excavation of contam soil in sidewalk area along Union St. during Feb. 2013. Excavation done in two parts; from first area, two sidewall and one bottom end-pt soil samples were collected, results showed no significant residual impacts. In 2nd area, one bottome end-pt sample was collected (due to sheeting, no sidewalls could be collected); results again showed no significant residual impacts. Prior to backfilling, RegenOx and ORC Advanced were applied to both excavation areas. Well MW-8 (historically worst well) was destroyed during excavation but was reinstalled during backfilling. Total of 82.64 tons of soil were removed. After excavation, all on-site monitoring wells were properly abandoned (as previously approved by DEC). On March 29, 2013, off-site (i.e., sidewalk) wells MW-8, MW-9, MW-11, MW-12 and MW-18 were gauged and sampled. No free product detected. Results show MW-8 had 8,644 ug/L total VOCs, up from 2,690 ug/L in Dec. 2012; well MW-11 had 214.5 ug/L tVOCs, up from 206 ug/L in Dec. 2012. EnviroTrac states that increases are likely due to disturbance of subsurface by excavation and application of chem ox. Quarterly GW monitoring will continue, with next event to be in June 2013. - J. Kolleeny 12/04/13: Reviewed 8/27/13 Update Rpt April-June 2013 by EnviroTrac (in eDocs). Results of June 2013 GW sampling event show well MW-8 had 4,052 ug/L total VOCs (down from 8,644 ug/L in March 2013), well MW-12 had 220 ug/L tVOCs (same as in March 2013), well MW-18 had 81 ug/L tVOCs (up from 37 ug/L in March 2013). EnviroTrac attributes tVOCs decrease in MW-8 to excavation of contam soil source material and subsequent chem ox application, states that well network will continue to be sampled on quarterly basis, in Sept. and Dec. 2013. - JK 01/27/14: Reviewed 10/29/13 Update Rpt June-Sept. 2013 by EnviroTrac (in eDocs). Results of Sept. 2013 GW sampling event show well MW-8 had 4,378 ug/L total VOCs (up from 4,052 ug/L in June 2013), well MW-12 had 391 ug/L tVOCs (up from 220 ug/L in June 2013), well MW-18 had 9 ug/L tVOCs (down from 81 ug/L in June 2013). EnviroTrac notes that total BTEX in well MW-8 decreased from 1,983 ug/L in June 2013 to 1,814 ug/L in Sept. 2013, and attributes this to excavation of contaminated source material and subsequent chem ox/ORC application. Rpt states that well network will continued to be sampled quarterly, with Dec. 2013 event. - J. Kolleeny 02/18/14: Reviewed 1/15/14 Update Rpt Sept.-Dec. 2013 by EnviroTrac (in eDocs). Results of 12/24/13 GW sampling show well MW-8 had 11,332 ug/L total

NEVIN ST GARAGE (Continued) **S103274088**

VOCs (up from 4,378 ug/L in Sept. 2013), well MW-11 had 155 ug/L tVOCs (up from 72 ug/L in Sept. 2013), well MW-12 had 280 ug/L tVOCs (down from 391 ug/L in Sept. 2013). Rpt states that rebounding of VOC concentrations in GW is common after chem ox / ORC applications and is likely cause of increase in VOCs in well MW-8. This seems somewhat dubious, as RegenOx & ORC Advanced were applied to open excavation (i.e., not injected) in Feb. 2013, and this was 4th GW sampling event since then. On 1/15/14, Gavin Zollo of EnviroTrac sent email noting that 4th Quarter 2013 rpt being sent summarizes 4th quarterly event since remedial actions, and requesting meeting to discuss future options. On 2/12/14, I did prelim review of rpt and emailed Gavin with suggested meeting date of 3/5/14; on 2/14/14, Gavin confirmed date was good for meeting. - J. Kolleeny 03/07/14: On 3/5/14, met with Tom Bosshard of Verizon and Jeff Bohlen of EnviroTrac to discuss site status and future course of action. DEC stated that spill cannot be closed yet in light of increased VOC concentrations in well MW-8; Verizon & EnviroTrac agreed, but noted that many remedial actions have been performed at site, including two UST removals with soil excavation, chem ox injections, vacuum-enhanced fluid recovery plus air sparging, and most-recent soil excavation in sidewalk area of MW-8 (well was replaced) plus application of chem ox to open excavation. I suggested further quarterly monitoring of well MW-8 only, with annual sampling of other wells; however, if results for MW-8 show decreasing trend before year is over, other wells should be sampled in support of spill closure. Verizon/EnviroTrac agreed with this suggestion. After meeting, on 3/6/14, Tom Bosshard sent email to document these discussions: Jon, Thank you to Vadim and yourself for your time in meeting with Jeff and myself yesterday to discuss spill case. As you know, Verizon NY has expended a great deal of effort in remediating this spill site, and is appreciative of DEC s continued guidance as we continue on path to spill closure. Most recently, remedial efforts included soil excavation and chemical oxidation application in area of off-site monitoring well MW-8 in Feb. 2013, followed by four quarters of GW monitoring and sampling through Dec. 2013 utilizing five off-site monitoring wells. As discussed and mutually agreed during yesterday s meeting, Verizon NY proposes to continue quarterly monitoring and sampling at monitoring well MW-8 in 2014 during months of March, June, September and December, and conducting annual monitoring and sampling at monitoring wells MW-9, 11, 12 and 18 during month of December 2014, at which time request for spill closure will again be considered. Results of quarterly monitoring and sampling at MW-8 will also be continually evaluated, and MW-9, 11, 12 and 18 may be monitored and sampled prior to December 2014 if a trend in quarterly dissolved concentrations at MW-8 supports a spill closure request. I sent email reply: Tom, Thanks for your email documenting our discussions from Wednesday's meeting and agreed-upon future course of action for this spill site. - J. Kolleeny 05/28/14: Reviewed Update Rpt January thru March 2014 by EnviroTrac, dated 4/25/14 (in DecDocs). Rpt presents results of GW sampling of well MW-8 on 3/20/14, showing well had 2,725 ug/L total VOCs, down from 11,332 ug/L in Dec. 2013. Rpt states that monitoring of MW-8 will continue, with next sampling event scheduled for June 2014. - J. Kolleeny 10/15/14: Reviewed Update Rpt April-June 2014 by EnviroTrac, dated 7/1/14 (in DecDocs). Rpt presents result of June 20, 2014 sampling of well MW-8, showing well had 3,248 ug/L total VOCs (up from 2,725 ug/L in March 2014). Rpt states that GW monitoring will continue, with next sampling event for MW-8 in Sept.

NEVIN ST GARAGE (Continued) **S103274088**

2014, and with annual sampling of all remaining wells (MW-8, MW-9, MW-11, MW-12 & MW-18) in Dec. 2014, at which time results will be re-evaluated for petitioning for spill closure. - J. Kolleeny
12/15/14: Reviewed Update Rpt July-Sept 2014 by EnviroTrac, dated 11/7/14 (in DecDocs). Sampling of well MW-8 in Sept 2014 showed 2,658 ug/L total VOCs (down from 3,248 ug/L in June 2014). Rpt states that wells MW-8, MW-9, MW-11 and MW-18 will be sampled in Dec. 2014 for annual GW sampling event. Rpt also states that well MW-12 (in Union St sidewalk to SE of MW-8) was found to have been destroyed, and that Verizon does not intend to replace well. Rpt states that results of post-remediation quarterly GW monitoring will continue to be summarized in quarterly reports and continually evaluated for request of spill closure. - JK 02/23/15: Reviewed Update Rpt Oct.-Dec. 2014 by EnviroTrac, dated 1/12/15 (in DecDocs). GW sampling on 12/19/14 showed well MW-8 had 7,260 ug/L total VOCs (up from 2,658 ug/L in Sept. 2014), well MW-9 had 4.3 ug/L tVOCs (had 4.8 ug/L tVOCs when last sampled in Dec. 2013), well MW-11 had 158.6 ug/L tVOCs (had 155.1 ug/L tVOCs when last sampled in Dec. 2013), well MW-12 had 282.4 ug/L tVOCs (had 280 ug/L when last sampled in Dec. 2013), well MW-18 had 7.9 ug/L tVOCs (had 3.2 ug/L tVOCs when last sampled in Dec. 2013). Rpt notes that construction activities in sidewalk along Union St. were noted during Sept. 2014 GW sampling event, and EnviroTrac speculates that such ground disturbance activities may have caused increase in VOCs in MW-8 this quarter, which was a departure from previous 3 quarters. EnviroTrac recommends another GW sampling event in March 2015 to evaluate request for spill closure. - JK 06/04/15: Reviewed Update Rpt & Request for Spill Closure, Jan. through March 2015 by EnviroTrac, dated 4/3/15 (in DecDocs). On 3/16/15, a GW sample was collected only from problem well MW-8, as I agreed to in discussions with EnviroTrac. Sample result showed well MW-8 had 1,158 ug/L total VOCs (down from 7,260 ug/L in Dec. 2014, an upward fluctuation or spike which EnviroTrac stated was likely attributable to construction activities in Union Street sidewalk near MW-8 in Fall 2014, possibly related to subsurface utilities). Well MW-8 had only 12 ug/L of benzene (down from 72 ug/L in Dec. 2014). Based on overall decreasing trend in VOC levels in MW-8, absence of significant impacts in other site-related wells, and substantial remedial efforts undertaken at site (including UST removals, soil excavations, application of oxygen-releasing material and chemical oxidant (to open excavations and via injections), performance of vac truck extraction events, EnviroTrac requests spill closure. I agree spill closure is appropriate based on remedial actions performed, relatively low residual contaminant levels, and decreasing trend in contaminant levels, which is likely to continue by natural attenuation processes. I closed spill case, sent spill closure letter (in DecDocs) to Thomas Bosshard of Verison, cc to Jeff Bohlen of EnviroTrac. - J. Kolleeny"

Remarks: "GASOLINE DISCOVERED IN WELL NEAR TANK 2K GASOLINE WILL TEST NEXT WEEK4K GASOLINE DOUBLE WALL,FIBERGLASS WILL CHECK LEAK DET- SYSTEM AND SPACE 2K DEISEL WILL TEST NEXT WEEK."

All Materials:

Site ID:	319546
Operable Unit ID:	974312
Operable Unit:	01
Material ID:	408007
Material Code:	0009
Material Name:	gasoline

NEVIN ST GARAGE (Continued) **S103274088**

Case No.:	Not reported
Material FA:	Petroleum
Quantity:	-1.00
Units:	L
Recovered:	.00
Oxygenate:	Not reported

Name:	VERIZON
Address:	318 NEVINS STREET
City,State,Zip:	BROOKLYN, NY
Spill Number/Closed Date:	9314103 / 2003-04-14
Facility ID:	9314103
Facility Type:	ER
DER Facility ID:	257452
Site ID:	296335
DEC Region:	2
Spill Cause:	Unknown
Spill Class:	C3
SWIS:	2401
Spill Date:	1994-03-02
Investigator:	MCTIBBE
Referred To:	9207367
Reported to Dept:	1994-03-02
CID:	Not reported
Water Affected:	Not reported
Spill Source:	Commercial/Industrial
Spill Notifier:	Other
Cleanup Ceased:	Not reported
Cleanup Meets Std:	False
Last Inspection:	Not reported
Recommended Penalty:	False
UST Trust:	False
Remediation Phase:	0
Date Entered In Computer:	1994-03-03
Spill Record Last Update:	2009-05-21
Spiller Name:	Not reported
Spiller Company:	UNK
Spiller Address:	Not reported
Spiller Company:	999
Contact Name:	Not reported
DEC Memo:	"Prior to Sept, 2004 data translation this spill Lead_DEC Field was TIBBE refer to 9207367. "
Remarks:	"LOOKS TO BE PROBLEM WITH FILL BOX SPILL ON GRAVED AT FILL AREA - TO VAC UP & DO FOLLOW UP CLEAN UP."

All Materials:

Site ID:	296335
Operable Unit ID:	996062
Operable Unit:	01
Material ID:	558809
Material Code:	0009
Material Name:	gasoline
Case No.:	Not reported
Material FA:	Petroleum
Quantity:	-1.00
Units:	L
Recovered:	.00

NEVIN ST GARAGE (Continued) **S103274088**

Oxygenate:	Not reported

Name:	NEVIN ST GARAGE
Address:	318 NEVINS ST
City,State,Zip:	BROOKLYN, NY
Spill Number/Closed Date:	9801467 / 1998-05-05
Facility ID:	9801467
Facility Type:	ER
DER Facility ID:	64089
Site ID:	67006
DEC Region:	2
Spill Cause:	Equipment Failure
Spill Class:	C4
SWIS:	2401
Spill Date:	1998-05-04
Investigator:	MCTIBBE
Referred To:	Not reported
Reported to Dept:	1998-05-04
CID:	370
Water Affected:	Not reported
Spill Source:	Commercial Vehicle
Spill Notifier:	Responsible Party
Cleanup Ceased:	Not reported
Cleanup Meets Std:	False
Last Inspection:	Not reported
Recommended Penalty:	False
UST Trust:	False
Remediation Phase:	0
Date Entered In Computer:	1998-05-04
Spill Record Last Update:	2010-05-25
Spiller Name:	Not reported
Spiller Company:	BELL ATLANTIC
Spiller Address:	Not reported
Spiller Company:	001
Contact Name:	ABOVE NOTIFIER
DEC Memo:	"Prior to Sept, 2004 data translation this spill Lead_DEC Field was TIBBE CLEANED BY RP. "
Remarks:	"spill to pavement - spill contained - cleanup crew enroute - unk cause from a veh"

All Materials:

Site ID:	67006
Operable Unit ID:	1059104
Operable Unit:	01
Material ID:	558084
Material Code:	0008
Material Name:	diesel
Case No.:	Not reported
Material FA:	Petroleum
Quantity:	.00
Units:	G
Recovered:	.00
Oxygenate:	Not reported

Name:	318 NEVINS STREET
Address:	318 NEVINS STREET

NEVIN ST GARAGE (Continued) **S103274088**

City,State,Zip:	BROOKLYN, NY
Spill Number/Closed Date:	9208840 / 1992-10-30
Facility ID:	9208840
Facility Type:	ER
DER Facility ID:	257452
Site ID:	319547
DEC Region:	2
Spill Cause:	Other
Spill Class:	C4
SWIS:	2401
Spill Date:	1992-10-30
Investigator:	KSTANG
Referred To:	Not reported
Reported to Dept:	1992-10-30
CID:	Not reported
Water Affected:	GOWANUS CANAL
Spill Source:	Commercial/Industrial
Spill Notifier:	Responsible Party
Cleanup Ceased:	1992-10-30
Cleanup Meets Std:	True
Last Inspection:	Not reported
Recommended Penalty:	False
UST Trust:	False
Remediation Phase:	0
Date Entered In Computer:	1992-11-04
Spill Record Last Update:	2004-09-30
Spiller Name:	Not reported
Spiller Company:	Not reported
Spiller Address:	Not reported
Spiller Company:	001
Contact Name:	Not reported
DEC Memo:	"Prior to Sept, 2004 data translation this spill Lead_DEC Field was TANG "
Remarks:	"OCURRED WHILE TESTING OIL WATER SEPERATION DRAIN SYSTEM OIL WENT TO BOOM DELAYED SINCE YESTERDAY,MECHANICAL PROBLEM HAS FIXED PROBLEM NO MORE LEAK ONLY 2 GALS"

All Materials:

Site ID:	319547
Operable Unit ID:	972381
Operable Unit:	01
Material ID:	405919
Material Code:	0022
Material Name:	waste oil/used oil
Case No.:	Not reported
Material FA:	Petroleum
Quantity:	2.00
Units:	G
Recovered:	.00
Oxygenate:	Not reported

G81 SW < 1/8 0.097 mi. 513 ft. | **VERIZON NEW YORK INC. (NY35570)**
318 NEVINS STREET
BROOKLYN, NY 11215
Site 8 of 25 in cluster G | **NY UST** | **U004198767**
N/A

Relative: Lower
Actual: 7 ft.

UST:

Name:	VERIZON NEW YORK INC. (NY35570)
Address:	318 NEVINS STREET
City,State,Zip:	BROOKLYN, NY 11215
Id/Status:	2-344265 / Unregulated/Closed
Program Type:	PBS
Region:	STATE
DEC Region:	2
Expiration Date:	N/A
UTM X:	585562.31327
UTM Y:	4503535.51578
Site Type:	Utility (Other than Municipal)

Tank Info:

Tank Number:	001
Tank ID:	32534
Tank Status:	Closed - Removed
Material Name:	Closed - Removed
Capacity Gallons:	2000
Install Date:	Not reported
Date Tank Closed:	05/16/2006
Registered:	True
Tank Location:	Underground
Tank Type:	Steel/carbon steel
Tightness Test Method:	01
Date Test:	05/01/1989
Next Test Date:	Not reported
Pipe Model:	Not reported
Modified By:	NRLOMBAR
Last Modified:	04/14/2017

Tank Number:	003
Tank ID:	32535
Tank Status:	Closed - Removed
Material Name:	Closed - Removed
Capacity Gallons:	2000
Install Date:	Not reported
Date Tank Closed:	05/16/2006
Registered:	True
Tank Location:	Underground
Tank Type:	Steel/carbon steel
Tightness Test Method:	01
Date Test:	06/01/1989
Next Test Date:	Not reported
Pipe Model:	Not reported
Modified By:	NRLOMBAR
Last Modified:	04/14/2017

Tank Number:	004
Tank ID:	45622
Tank Status:	Closed - Removed

VERIZON NEW YORK INC. (NY35570) (Continued) **U004198767**

Material Name:	Closed - Removed
Capacity Gallons:	4000
Install Date:	12/01/1988
Date Tank Closed:	10/01/2003
Registered:	True
Tank Location:	Underground
Tank Type:	Fiberglass coated steel
Tightness Test Method:	01
Date Test:	09/01/1993
Next Test Date:	Not reported
Pipe Model:	Not reported
Modified By:	TRANSLAT
Last Modified:	04/14/2017

Tank Number:	005
Tank ID:	45623
Tank Status:	Closed - In Place
Material Name:	Closed - In Place
Capacity Gallons:	280
Install Date:	Not reported
Date Tank Closed:	05/01/1993
Registered:	True
Tank Location:	Underground
Tank Type:	Steel/carbon steel
Tightness Test Method:	NN
Date Test:	Not reported
Next Test Date:	Not reported
Pipe Model:	Not reported
Modified By:	TRANSLAT
Last Modified:	04/14/2017

Tank Number:	006
Tank ID:	46194
Tank Status:	Closed - Removed
Material Name:	Closed - Removed
Capacity Gallons:	4000
Install Date:	08/01/1993
Date Tank Closed:	10/01/2003
Registered:	True
Tank Location:	Underground
Tank Type:	Equivalent technology
Tightness Test Method:	NN
Date Test:	Not reported
Next Test Date:	Not reported
Pipe Model:	Not reported
Modified By:	TRANSLAT
Last Modified:	04/14/2017

I82 West < 1/8 0.098 mi. 515 ft. | **UNION STREET BRIDGE UNION BRIDGE BROOKLYN, NY** | **NY Spills** | **S108764295 N/A**

Site 1 of 9 in cluster I

Relative: Lower

Actual: -1 ft.

SPILLS:

Name:	UNION STREET BRIDGE
Address:	UNION BRIDGE
City,State,Zip:	BROOKLYN, NY
Spill Number/Closed Date:	0706319 / 2011-08-19
Facility ID:	0706319
Facility Type:	ER
DER Facility ID:	336221
Site ID:	386814
DEC Region:	2
Spill Cause:	Other
Spill Class:	C4
SWIS:	2401
Spill Date:	2007-09-05
Investigator:	RVKETANI
Referred To:	Not reported
Reported to Dept:	2007-09-05
CID:	444
Water Affected:	Not reported
Spill Source:	Institutional, Educational, Gov., Other
Spill Notifier:	Other
Cleanup Ceased:	Not reported
Cleanup Meets Std:	False
Last Inspection:	Not reported
Recommended Penalty:	False
UST Trust:	False
Remediation Phase:	0
Date Entered In Computer:	2007-09-05
Spill Record Last Update:	2011-08-19
Spiller Name:	PETER BURGER
Spiller Company:	NYC DOT
Spiller Address:	2 RECTOR STREET, 5TH FLOOR
Spiller Company:	999
Contact Name:	PETER BURGER
DEC Memo:	"09/06/07-Vought-Called Peter Burger and left message to return call to DEC with owners info. 10/22/07-Vought-Received call and spoke to Burger. During geotech boring on western approach near western bulkhead, soil VOCs found at depth of 30' including benzene (1400ppb, ethylbenzene 10,000ppb), napthalene (47000ppb). Groundwater at depth of 20' and soil contaminated below groundwater however no samples collected above groundwater as boring was geotech. STV is working with ADT and soil cuttings were drummed. Overall project requires Basis of Design Report for Union Street Bridge to be submitted to NYC. If bulkeads are reconstructed then soil contamination will be addressed. Geotechnical boring was not completed. No adjacent USTs but coal tar facilities across canal to the east. DEC requires : 1)delineation of soil and groundwater. Bulk fueling facility 500' to the north that has above ground UST. No further work will be performed until DOT authorizes 40 hour crew to perform additional geotech borings which will include additional borings on eastern approach. Berger will send address for contaminated soil letter. 01/14/08-Vought-Current file review by Vought. Received email from Burger on 10/22/07 and mailing address is: Mr. Balram Chandiramani,

UNION STREET BRIDGE (Continued) **S108764295**

P.E. Director - Moveable Bridges New York City Dept. of Transportation 2 Rector Street - 5th Floor New York, NY 10006 Attn: Mr. Frank K. Kodah, P.E. Project Manager Phone: (212) 788-1774 Vought called Burger (646-602-5850) for update prior to sending CSL with above requirements. Vought sent out CSL with two month due date and cc to EP Burger. Vought received call from Peter Burger and no site activity since we last spoke. Vought faxed copy of CSL to Burger Fax:(646)654-1861. 01/18/08-Vought-Received call from John Kurre (NYCDOT Division of Bridges-212-788-2083 fax:212-788-1848). John looking to discuss site. Bridge goes over Gowanus Canal and borings done for geotech to examine possible bridge replacement. Soil contamination in middle of street and no NYCDOT petroleum facilities nearby. Right next to Bridge is Bayside Fuel Depot which maybe possible source. Site plan will be submitted to DEC to examine proximity to Bayside Fuel Depot and their possible source attribution and hence responsibility for further investigation. 6/24/10 - Raphael Ketani. I received the spill case in early June. I tried to contact Peter Burger (646) 602-5850 of STV, but could only leave a message. I tried to contact Frank K. Kodah, P.E., Project Manager (212) 788-1774, but I reached the NYC Dept. of Health. I tried to contact John Kurre of the NYC DOT (212) 788-2083, but the number was out of service. I reviewed the NYC DOT 1/31/08 response letter to the DEC's 1/14/08 letter to Mr. Chandiramani of the NYC DOT. Mr. Kurre had explained that the DOT didn't have any oil storage facilities on site and didn't have any plans to do further soil borings. However, the Bayside Fuel Depot was next door. The STV report describing the one geotechnical boring, DN-B-01, was attached to the letter. I drafted a letter to Mr. Chandiramani requesting an update regarding plans for refurbishing the bridge. The letter was sent to Randall Austin, Chief of the Spills Unit, for his approval. The letter was approved and was sent out today. 7/1/10 - Raphael Ketani. The letter that I had sent to Mr. Chandiramani was received unopened. It was marked Forward Time Expired - Return to Sender. It is unknown what the problem was as, according to the 2008-2009 NYC Green Book, Mr. Chandiramani is still the director of the Movable Bridges section. I will send the letter again, but, this time, I will address it just to Mr. Chandiramani. 7/19/10 - Raphael Ketani. I received a letter today from Ajit Thakore, PE of the NYC DOT (212) 839-4108. He stated that the bridge reconstruction project is in the preliminary design phase. The plans will be submitted sometime in December 2010. 12/2/10 - Raphael Ketani. I spoke to Mr. Thakore. He said that the bridge refurbishment project has been delayed by 9 months due to budget issues. He said that he expects to receive the plans sometime during the middle of next year. 7/26/11 - Raphael Ketani. I tried to contact Mr. Thakore (212) 839-4108 regarding progress with the bridge refurbishment project, but I could only leave a message. 7/27/11 - Raphael Ketani. Mr. Thakore called me back. He said that the plans for the bridge have changed substantially. Now, the NYC OMD wants the NYC DOT to replace the bridge using a fixed construction design, not a draw bridge. The project is being reviewed by DOT staff and new plans are being drawn up. The project has to be coordinated with the Gowanus Canal superfund cleanup project which is scheduled to be completed during 2016. The construction is scheduled to begin 2019, barring objections by stakeholders and the general public during the review process. 8/4/11 - Raphael Ketani. I spoke to Mr. Thakore (212) 839-4108. I asked him whether the replacement of the bridge will involve the driving of piles and the digging up of substantial

UNION STREET BRIDGE (Continued) **S108764295**

amounts of soil. Mr. Thakore said that there will be a lot of digging in order to install concrete foundations for the bridge. He added that the west foundation will be right in the area of the boring. I asked Mr. Thakore whether he could send the DEC some preliminary plans. He said that he had a completed design report and that he will send it by e-mail. Mr. Thakore sent me a short informational document consisting of 4 pages. It wasn't a report, but rather a section of a report which described the state of the bridge, the impact to the community of closing the bridge and a little bit about the construction involved in replacing the bridge. Ajit Thakore, P.E., Movable Bridge Group, NYC DOT, 55 Water Street, 4th Floor, NY, NY, 10041 (athakore@dot.nyc.gov) 8/19/11 - Raphael Ketani. I am closing the spill case effective today. The basis for closing the case is listed below: 1) the oil spill did not come from the bridge itself as it does not contain product. 2) as a utility, the bridge falls under the utility exemption whereby they are not required to remove the contaminated soil, nor specifically do environmental remediation for an oil spill, except if a piece of construction machinery or a vehicle happened to leak oil at the work site. 3) they are going to install concrete foundations at both ends of the bridge. So any contaminated soil that is found in the vicinity of the geotechnical boring will be removed anyway. 4) Mr. Thakore has been informed that he must make a wetlands permit application to the NYS DEC before work starts and that he must contact the Division of Environmental Permits in order to make application. He has informed the Department that the NYC DOT will do so in 2015 or 2016. 5) The Division of Environmental Permits has been informed by the Spill Prevention and Response Bureau that the Union Street Bridge project will take place and that Mr. Thakore has been informed that the NYC DOT has to approach the Division of Environmental Permits in order to make a wetlands application. 6) John Cryan, Regional Permit administrator, has informed Randall Austin, Chief of the Spill Prevention and Response Unit, that staff from his unit will look for the application or contact from the NYC DOT when the time comes to make an application in 2015 or 2016. Later, Mr. Cryan sent me an e-mail that the NYC DOT sent in an application to replace the dolphins for the bridge, but not the whole bridge (applic. #2-6103-00757)."

Remarks: "BELOW WATER TABLE: FOUND DURING A GEO TECH BORING: FOUND DURING BRIDGE RESTORATION: SOME ODOR, APX. 30 FEET BELOW GRADE, ELEVATED VOC AND SVOC IN SOIL"

All Materials:

Site ID:	386814
Operable Unit ID:	1144042
Operable Unit:	01
Material ID:	2134331
Material Code:	0064A
Material Name:	unknown material
Case No.:	Not reported
Material FA:	Other
Quantity:	.00
Units:	G
Recovered:	.00
Oxygenate:	Not reported

H83 NNE < 1/8 0.098 mi. 518 ft. | **TM #247**
DOUGLAS SY & NEVINS ST
BROOKLYN, NY

Site 9 of 9 in cluster H | **NY Spills** | **S106469193**
N/A

Relative: Lower

Actual: 11 ft.

SPILLS:

Name:	TM #247
Address:	DOUGLAS SY & NEVINS ST
City,State,Zip:	BROOKLYN, NY
Spill Number/Closed Date:	0401831 / 2004-10-20
Facility ID:	0401831
Facility Type:	ER
DER Facility ID:	115840
Site ID:	134911
DEC Region:	2
Spill Cause:	Unknown
Spill Class:	C4
SWIS:	2401
Spill Date:	2004-05-19
Investigator:	SKARAKHA
Referred To:	Not reported
Reported to Dept:	2004-05-19
CID:	407
Water Affected:	Not reported
Spill Source:	Unknown
Spill Notifier:	Other
Cleanup Ceased:	Not reported
Cleanup Meets Std:	False
Last Inspection:	Not reported
Recommended Penalty:	False
UST Trust:	False
Remediation Phase:	0
Date Entered In Computer:	2004-05-19
Spill Record Last Update:	2004-10-20
Spiller Name:	ERT DESK
Spiller Company:	TM #247
Spiller Address:	DOUGLAS SY & NEVINS ST
Spiller Company:	001
Contact Name:	ERT DESK
DEC Memo:	"e2mis 153474 N. FRUSTACI #14757 OF EQUIPMENT GROUP REPORTS HE FOUND UNDIAPERABLE SHEEN (APPROX.) 1 OZ OF UNKNOWN OIL ON 300 GAL. WATER IN TM-247. SPILL APPEARS TO BE CONTAINED. NO SEWERS OR WATERWAYS APPEAR TO BE AFFECTED. NO FIRE OR SMOKE INVOLVED. UNABLE TO PRESSURE TEST TRANSFORMER BECAUSE THE WATERBURY FITTING IS UNDER WATER. ENV. STOP TAG # 30075 PLACED. SAMPLE TAKEN FROM SPILL. CHAIN OF CUSTODY FORM # CC14243. CLEANUP PENDING PCB RESULTS. PRESSURE-TEST WILL NEED TO BE DONE AFTER LIQUIDS REMOVED FROM STRUCTURE. TRANSFORMER INFORMATION FROM ECC WAREHOUSE: Serial ID: H400301, MFG Code: GE, Manufacture Date: 11/01/1974, Installation Date: 01/01/1981. Sample Date: 12/01/1986, PCB: 10 PPM, Lab Seq No. 702890. Lab Sequence Number: 04-03877-001: Aroclor 1260 < 1.0 ppm UPDATE 8-26-04 13:50HRS J. LIPORI (ENV OPS) REPORTS, DOUBLE WASHED STRUCTURE USING BIO GEN 760, NO SUMP FOUND AND TAG WAS REMOVED. UPDATE 8/26/04 1410 HRS PER FDR REP J. BYRNES, UNIT WAS REMOVED.... E.VESCE"
Remarks:	"Spill amount: 1 ounce Spill is contained in 300 gallons of water. Pending cleanup."

All Materials:

Site ID:	134911

TM #247 (Continued) **S106469193**

Operable Unit ID:	883678
Operable Unit:	01
Material ID:	493025
Material Code:	0066A
Material Name:	unknown petroleum
Case No.:	Not reported
Material FA:	Petroleum
Quantity:	.00
Units:	G
Recovered:	.00
Oxygenate:	Not reported

J84 **KLOR-DE CLEANERS** **EDR Hist Cleaner** **1018873447**
SSE **263 3RD AVE** **N/A**
< 1/8 **BROOKLYN, NY 11215**
0.099 mi.
523 ft. **Site 1 of 9 in cluster J**

Relative: EDR Hist Cleaner
Higher

Actual:
19 ft.

Year:	Name:	Type:
1976	KLOR-DE CLEANERS	Drycleaning Plants, Except Rugs
1977	KLOR-DE CLEANERS	Drycleaning Plants, Except Rugs
1978	KLOR-DE CLEANERS	Drycleaning Plants, Except Rugs
1979	KLOR-DE CLEANERS	Drycleaning Plants, Except Rugs
1980	KLOR-DE CLEANERS	Carpet And Upholstery Cleaning
1982	KLOR-DE CLEANERS	Drycleaning Plants, Except Rugs
1983	KLOR-DE CLEANERS	Drycleaning Plants, Except Rugs
1985	KLOR-DE CLEANERS	Drycleaning Plants, Except Rugs
1986	KLOR-DE CLEANERS	Drycleaning Plants, Except Rugs
1987	KLOR-DE CLEANERS	Drycleaning Plants, Except Rugs
1988	KLOR-DE CLEANERS	Drycleaning Plants, Except Rugs
1989	KLOR-DE CLEANERS	Drycleaning Plants, Except Rugs
1990	KLOR-DE CLEANERS	Drycleaning Plants, Except Rugs
1991	KLOR-DE CLEANERS	Drycleaning Plants, Except Rugs
1992	KLOR-DE CLEANERS	Drycleaning Plants, Except Rugs
1993	KLOR-DE CLEANERS	Drycleaning Plants, Except Rugs
1994	KLOR-DE CLEANERS	Drycleaning Plants, Except Rugs
1995	KLOR-DE CLEANERS	Drycleaning Plants, Except Rugs
1996	KLOR-DE CLEANERS	Drycleaning Plants, Except Rugs
1997	KLOR-DE CLEANERS	Drycleaning Plants, Except Rugs
1998	KLOR-DE CLEANERS	Drycleaning Plants, Except Rugs
2002	KLOR-DE CLEANERS	Drycleaning Plants, Except Rugs
2003	KLOR-DE CLEANERS	Drycleaning Plants, Except Rugs
2004	KLOR-DE CLEANERS	Drycleaning Plants, Except Rugs
2005	KLOR-DE CLEANERS	Drycleaning Plants, Except Rugs
2006	KLOR-DE CLEANERS	Drycleaning Plants, Except Rugs
2007	KLOR-DE CLEANERS	Drycleaning Plants, Except Rugs
2008	KLOR-DE CLEANERS	Drycleaning Plants, Except Rugs

J85 SSE < 1/8 0.099 mi. 523 ft. | **KLOR-DE CLEANERS**
263 3RD AVENUE
BROOKLYN, NY 11215
Site 2 of 9 in cluster J | **NY DRYCLEANERS** | **S110247069**
N/A

Relative: Higher
Actual: 19 ft.

DRYCLEANERS:

Name:	KLOR-DE CLEANERS
Address:	263 3RD AVENUE
City,State,Zip:	BROOKLYN, NY 11215
Facility ID:	2-6103-00151
Phone Number:	718-875-4448
Region:	Not reported
Registration Effective Date:	2-Nov-19
Inspection Date:	2013-09-06 00:00:00
Install Date:	94/06
Expiration Date:	Not reported
Removal Date:	Not reported
Drop Shop:	Not reported
Shutdown:	Y
Alternate Solvent:	Not reported
Current Business:	Not reported

F86 East < 1/8 0.102 mi. 539 ft. | **RISE STONE AND SURFACE**
578 DEGRAW ST
BROOKLYN, NY
Site 8 of 9 in cluster F | **NY Spills** | **S127291589**
N/A

Relative: Higher
Actual: 20 ft.

SPILLS:

Name:	RISE STONE AND SURFACE
Address:	578 DEGRAW ST
City,State,Zip:	BROOKLYN, NY
Spill Number/Closed Date:	2008680 / 2021-01-13
Facility ID:	2008680
Facility Type:	ER
DER Facility ID:	563550
Site ID:	615630
DEC Region:	2
Spill Cause:	Housekeeping
Spill Class:	D3
SWIS:	2401
Spill Date:	2021-01-11
Investigator:	RMPIPER
Referred To:	Not reported
Reported to Dept:	2021-01-11
CID:	Not reported
Water Affected:	Not reported
Spill Source:	Commercial/Industrial
Spill Notifier:	Other
Cleanup Ceased:	Not reported
Cleanup Meets Std:	False
Last Inspection:	Not reported
Recommended Penalty:	False
UST Trust:	False
Remediation Phase:	0
Date Entered In Computer:	2021-01-11
Spill Record Last Update:	2021-02-23
Spiller Name:	LAWRENCE RASALOGICH
Spiller Company:	RISE STONE AND SURFACE

RISE STONE AND SURFACE (Continued) **S127291589**

Spiller Address: Not reported
Spiller Company: 999
Contact Name: DONALD ENG
DEC Memo: "1/12/21 - Sekhon Case discussed with DEC Austin, DEC Piper dispatched to investigate. 1/12/21- DEC Piper reposnded to site with DEC Kim. Spill was from contractor yard and runs down street. I spok with rep of site and he will hire contractor first thing iin morning to clean pavement and storm drain. DEP Castro arrived on site and inspected Gowanus Canal with us. No sheen/ oil found. 1/13/21- DEC Piper spoke with Lawrence. ?He hired All Boro. I drove by site and confirmed cleanup. Spill satisfactory cleaned by AB. Based on size and location of spill, this spill is closed."
Remarks: "total 50 gallons - into catchbasin - cleanup pending"

All Materials:
Site ID: 615630
Operable Unit ID: 1362742
Operable Unit: 01
Material ID: 2374848
Material Code: 0010
Material Name: hydraulic oil
Case No.: Not reported
Material FA: Petroleum
Quantity: Not reported
Units: Not reported
Recovered: Not reported
Oxygenate: Not reported

Site ID: 615630
Operable Unit ID: 1362742
Operable Unit: 01
Material ID: 2374847
Material Code: 0015
Material Name: motor oil
Case No.: Not reported
Material FA: Petroleum
Quantity: Not reported
Units: Not reported
Recovered: Not reported
Oxygenate: Not reported

G87 **REGULATOR# RH-22** **NY Spills** **S102144927**
SW **NEVIN & PRESIDENT ST.** **N/A**
< 1/8 **KINGS (County), NY**
0.104 mi.
548 ft. **Site 9 of 25 in cluster G**

Relative:
Lower
Actual:
7 ft.

SPILLS:
Name: REGULATOR# RH-22
Address: NEVIN & PRESIDENT ST.
City,State,Zip: NY
Spill Number/Closed Date: 8709889 / 1988-02-23
Facility ID: 8709889
Facility Type: ER
DER Facility ID: 238985
Site ID: 295335
DEC Region: 2

REGULATOR# RH-22 (Continued) **S102144927**

Spill Cause:	Equipment Failure
Spill Class:	Not reported
SWIS:	2401
Spill Date:	1988-02-23
Investigator:	CANZIANI
Referred To:	Not reported
Reported to Dept:	1988-02-23
CID:	Not reported
Water Affected:	GOWANUS CANNAL
Spill Source:	Institutional, Educational, Gov., Other
Spill Notifier:	Responsible Party
Cleanup Ceased:	1988-02-23
Cleanup Meets Std:	True
Last Inspection:	Not reported
Recommended Penalty:	False
UST Trust:	False
Remediation Phase:	0
Date Entered In Computer:	1988-02-24
Spill Record Last Update:	1988-02-24
Spiller Name:	Not reported
Spiller Company:	REGULATOR RH-22
Spiller Address:	NEVIN & PRESIDENT ST.
Spiller Company:	001
Contact Name:	Not reported
DEC Memo:	""
Remarks:	"BLOCKAGE IN DIVERSION CHAMBER OPERATING SERVICE PERSONNEL ARE WORKING CLEAR BLOCKAGE . ESTIMATED ENDING TIME - 3/1/88- 12MIDNITE"

All Materials:

Site ID:	295335
Operable Unit ID:	914817
Operable Unit:	01
Material ID:	461682
Material Code:	0062A
Material Name:	raw sewage
Case No.:	Not reported
Material FA:	Other
Quantity:	-1.00
Units:	G
Recovered:	.00
Oxygenate:	Not reported

K88 **DOUGLASS STREET AND** **NY Spills** **S106126094**
NE **NEVIS STREET AND 3RD AVE** **N/A**
< 1/8 **BROOKLYN, NY**
0.104 mi.
548 ft. **Site 1 of 3 in cluster K**

Relative:
Higher

Actual:
16 ft.

SPILLS:

Name:	DOUGLASS STREET AND
Address:	NEVIS STREET AND 3RD AVE
City,State,Zip:	BROOKLYN, NY
Spill Number/Closed Date:	0307793 / 2003-11-13
Facility ID:	0307793
Facility Type:	ER
DER Facility ID:	252635
Site ID:	313319

DOUGLASS STREET AND (Continued) **S106126094**

DEC Region:	2
Spill Cause:	Deliberate
Spill Class:	C3
SWIS:	2401
Spill Date:	2003-10-23
Investigator:	TJDEMEO
Referred To:	Not reported
Reported to Dept:	2003-10-23
CID:	282
Water Affected:	Not reported
Spill Source:	Commercial Vehicle
Spill Notifier:	Local Agency
Cleanup Ceased:	Not reported
Cleanup Meets Std:	False
Last Inspection:	Not reported
Recommended Penalty:	False
UST Trust:	False
Remediation Phase:	0
Date Entered In Computer:	2003-10-23
Spill Record Last Update:	2003-11-13
Spiller Name:	SAME
Spiller Company:	UNKNOWN FOR NOW
Spiller Address:	SAME
Spiller Company:	001
Contact Name:	CHRIS HAAS
DEC Memo:	"Prior to Sept, 2004 data translation this spill Lead_DEC Field was DEMEO 11/13/03 TJD No abandonned tanker found at this location. Spill closed."
Remarks:	"DEP GOT A CALL FOR AN ABNADONED OIL TRUCK AT ABOVE LOCATION NO PLATES ON THE TRUCK.THERE IS PRODUCT IN THE TANK ALSO CELL NUMBER 917-769-1263"

All Materials:

Site ID:	313319
Operable Unit ID:	876339
Operable Unit:	01
Material ID:	501320
Material Code:	0002A
Material Name:	#4 fuel oil
Case No.:	Not reported
Material FA:	Petroleum
Quantity:	.00
Units:	G
Recovered:	.00
Oxygenate:	Not reported

J89 **PRESIDENT STREET &** **NY Spills** **S104787053**
SSE **THIRD AVE** **N/A**
< 1/8 **BROOKLYN, NY**
0.104 mi.
549 ft. **Site 3 of 9 in cluster J**

Relative:
Higher

Actual:
20 ft.

SPILLS:

Name:	PRESIDENT STREET &
Address:	THIRD AVE
City,State,Zip:	BROOKLYN, NY
Spill Number/Closed Date:	0004300 / 2001-10-17

PRESIDENT STREET & (Continued) **S104787053**

Facility ID:	0004300
Facility Type:	ER
DER Facility ID:	231379
Site ID:	285343
DEC Region:	2
Spill Cause:	Unknown
Spill Class:	C4
SWIS:	2401
Spill Date:	2000-07-10
Investigator:	JHOCONNE
Referred To:	Not reported
Reported to Dept:	2000-07-10
CID:	322
Water Affected:	Not reported
Spill Source:	Unknown
Spill Notifier:	Affected Persons
Cleanup Ceased:	Not reported
Cleanup Meets Std:	False
Last Inspection:	Not reported
Recommended Penalty:	False
UST Trust:	False
Remediation Phase:	0
Date Entered In Computer:	2000-07-10
Spill Record Last Update:	2001-10-17
Spiller Name:	UNKNOWN
Spiller Company:	Unknown
Spiller Address:	UNKNOWN
Spiller Company:	999
Contact Name:	TONY LOPEZ
DEC Memo:	"Prior to Sept, 2004 data translation this spill Lead_DEC Field was O'CONNELL Con Ed e2mis Notes: 7/10/00 1qt unknown oil on floor of manhole. 3 inactive drain exists in manhole. Sample returned <1ppm PCB. Adjacent sewer checked and found 4 pipe in the direction of manhole. There is product dripping onto floor. No free flowing water involved. 2gal product removed from structure. 7/11/00 Crews report completed washing out sewer lines to adjacent sewer 20' west of structure. Structure was double washed, drain is sealed. Only an ounce if oil (if any) came through drain. All liquids were contained and captured at base of drain pipe in sewer. Inside sewer was dirt and brick floor. No free flowing water in sewer. Double washed structure with slix. No liquid waste. Solids removed by vactor. No leaking equipment."
Remarks:	"in manhole #2583 - 1qu unk oil in manhole - samples taken and clean up pending results - cin ed #132296 - UPDATE 7/11@0225HRS MAY HAVE ENTERED A SEWER"

All Materials:

Site ID:	285343
Operable Unit ID:	825527
Operable Unit:	01
Material ID:	549041
Material Code:	0066A
Material Name:	unknown petroleum
Case No.:	Not reported
Material FA:	Petroleum
Quantity:	1.00
Units:	G
Recovered:	.00

PRESIDENT STREET & (Continued) **S104787053**

Oxygenate: Not reported

J90 **276 3RD AVENUE** **NY AST** **A100353041**
South **276 THIRD AVENUE** **N/A**
< 1/8 **BROOKLYN, NY 11215**
0.105 mi.
555 ft. **Site 4 of 9 in cluster J**

Relative:
Higher

Actual:
19 ft.

AST:

Name:	276 3RD AVENUE
Address:	276 THIRD AVENUE
City,State,Zip:	BROOKLYN, NY 11215
Region:	STATE
DEC Region:	2
Site Status:	Unregulated/Closed
Facility Id:	2-608461
Program Type:	PBS
UTM X:	585692.00583
UTM Y:	4503465.97706
Expiration Date:	N/A
Site Type:	Apartment Building/Office Building

Affiliation Records:

Site Id:	30313
Affiliation Type:	Facility Operator
Company Name:	276 3RD AVENUE
Contact Type:	Not reported
Contact Name:	276 REALTY ENTERPRISE
Address1:	Not reported
Address2:	Not reported
City:	Not reported
State:	NN
Zip Code:	Not reported
Country Code:	001
Phone:	(718) 290-1404
EMail:	Not reported
Fax Number:	Not reported
Modified By:	KXTANG
Date Last Modified:	2006-05-10

Site Id:	30313
Affiliation Type:	Emergency Contact
Company Name:	276 REALTY ENTERPRISE CORP
Contact Type:	Not reported
Contact Name:	MARK ROSE
Address1:	Not reported
Address2:	Not reported
City:	Not reported
State:	NN
Zip Code:	Not reported
Country Code:	999
Phone:	(718) 781-9483
EMail:	Not reported
Fax Number:	Not reported
Modified By:	KXTANG
Date Last Modified:	2006-05-10

276 3RD AVENUE (Continued) **A100353041**

Site Id:	30313
Affiliation Type:	Mail Contact
Company Name:	276 REALTY ENTERPRISE CORP
Contact Type:	Not reported
Contact Name:	MARK ROSE
Address1:	1274 49TH STREET
Address2:	SUITE 211
City:	BROOKLYN
State:	NY
Zip Code:	11219
Country Code:	001
Phone:	(718) 781-9483
EMail:	MNCO3@MSN.COM
Fax Number:	Not reported
Modified By:	NRLOMBAR
Date Last Modified:	2010-09-22

Site Id:	30313
Affiliation Type:	Facility Owner
Company Name:	276 REALTY ENTERPRISE CORP
Contact Type:	MANAGER
Contact Name:	MARK ROSE
Address1:	1274 49TH STREET, SUITE 211
Address2:	Not reported
City:	BROOKLYN
State:	NY
Zip Code:	11219
Country Code:	001
Phone:	(718) 781-9483
EMail:	MNCO3@MSN.COM
Fax Number:	Not reported
Modified By:	KXTANG
Date Last Modified:	2006-05-10

Tank Info:

Tank Number:	001
Tank Id:	65196
Material Code:	0001
Common Name of Substance:	#2 Fuel Oil (On-Site Consumption)

Equipment Records:

L09 - Piping Leak Detection - Exempt Suction Piping
G03 - Tank Secondary Containment - Vault (w/o access)
H00 - Tank Leak Detection - None
I04 - Overfill - Product Level Gauge (A/G)
J02 - Dispenser - Suction Dispenser
C03 - Pipe Location - Aboveground/Underground Combination
F00 - Pipe External Protection - None
B00 - Tank External Protection - None
D01 - Pipe Type - Steel/Carbon Steel/Iron
A00 - Tank Internal Protection - None
I05 - Overfill - Vent Whistle

Tank Location:	Aboveground - contact with soil.... Tank bottom rests on soil, allowing no visual inspection.
Tank Type:	Steel/Carbon Steel/Iron

276 3RD AVENUE (Continued) **A100353041**

Tank Status:	Closed - Removed
Pipe Model:	Not reported
Install Date:	Not reported
Capacity Gallons:	2000
Tightness Test Method:	NN
Date Test:	Not reported
Next Test Date:	Not reported
Date Tank Closed:	09/01/2009
Register:	True
Modified By:	NRLOMBAR
Last Modified:	04/14/2017
Material Name:	#2 fuel oil (on-site consumption)

L91 **GOWANUS CANAL NORTHSIDE** **NY UST** **U004272341**
NW **495-505 SACKETT STREET** **N/A**
< 1/8 **BROOKLYN, NY 11231**
0.109 mi.
574 ft. **Site 1 of 6 in cluster L**

Relative:
Lower

Actual:
9 ft.

UST:

Name:	GOWANUS CANAL NORTHSIDE
Address:	495-505 SACKETT STREET
City,State,Zip:	BROOKLYN, NY 11231
Id/Status:	2-612769 / Unregulated/Closed
Program Type:	PBS
Region:	STATE
DEC Region:	2
Expiration Date:	N/A
UTM X:	Not reported
UTM Y:	Not reported
Site Type:	Other

Affiliation Records:

Site Id:	558486
Affiliation Type:	Facility Owner
Company Name:	LAA REALTY, LLC
Contact Type:	MEMBER
Contact Name:	VINCENT ALLEGRETTI
Address1:	8901 SHORE ROAD
Address2:	Not reported
City:	BROOKLYN
State:	NY
Zip Code:	11209
Country Code:	001
Phone:	(718) 372-9800
EMail:	Not reported
Fax Number:	Not reported
Modified By:	LXZIELIN
Date Last Modified:	2017-08-24

Site Id:	558486
Affiliation Type:	Facility Operator
Company Name:	GOWANUS CANAL NORTHSIDE
Contact Type:	Not reported
Contact Name:	N/A
Address1:	Not reported
Address2:	Not reported
City:	Not reported

GOWANUS CANAL NORTHSIDE (Continued) **U004272341**

State:	NN
Zip Code:	Not reported
Country Code:	001
Phone:	N/A
EMail:	Not reported
Fax Number:	Not reported
Modified By:	LXZIELIN
Date Last Modified:	2017-08-24

Site Id:	558486
Affiliation Type:	Emergency Contact
Company Name:	LAA REALTY, LLC
Contact Type:	Not reported
Contact Name:	N/A
Address1:	Not reported
Address2:	Not reported
City:	Not reported
State:	NN
Zip Code:	Not reported
Country Code:	001
Phone:	N/A
EMail:	Not reported
Fax Number:	Not reported
Modified By:	LXZIELIN
Date Last Modified:	2017-08-24

Tank Info:

Tank Number:	001
Tank ID:	271507
Tank Status:	Closed - Removed
Material Name:	Closed - Removed
Capacity Gallons:	550
Install Date:	Not reported
Date Tank Closed:	01/18/2017
Registered:	True
Tank Location:	Underground
Tank Type:	Steel/carbon steel
Tightness Test Method:	-
Date Test:	Not reported
Next Test Date:	Not reported
Pipe Model:	Not reported
Modified By:	LXZIELIN
Last Modified:	08/24/2017

Equipment Records:

E00 - Piping Secondary Containment - None
H00 - Tank Leak Detection - None
I00 - Overfill - None
B00 - Tank External Protection - None
C00 - Pipe Location - No Piping
F00 - Pipe External Protection - None
A00 - Tank Internal Protection - None
K00 - Spill Prevention - None
D00 - Pipe Type - No Piping
L00 - Piping Leak Detection - None
J00 - Dispenser - None

GOWANUS CANAL NORTHSIDE (Continued) **U004272341**

G00 - Tank Secondary Containment - None

J92 **ZORRIANO ASSOCIATES** **NY Spills** **S103275113**
SE **568 A UNION STREET** **N/A**
< 1/8 **BROOKLYN, NY**
0.109 mi.
575 ft. **Site 5 of 9 in cluster J**

Relative:
Higher

Actual:
19 ft.

SPILLS:

Name:	ZORRIANO ASSOCIATES
Address:	568 A UNION STREET
City,State,Zip:	BROOKLYN, NY
Spill Number/Closed Date:	9803217 / 2014-08-27
Facility ID:	9803217
Facility Type:	ER
DER Facility ID:	58587
Site ID:	59935
DEC Region:	2
Spill Cause:	Human Error
Spill Class:	B1
SWIS:	2401
Spill Date:	1998-06-12
Investigator:	vszhune
Referred To:	Not reported
Reported to Dept:	1998-06-12
CID:	270
Water Affected:	Not reported
Spill Source:	Commercial/Industrial
Spill Notifier:	Affected Persons
Cleanup Ceased:	Not reported
Cleanup Meets Std:	False
Last Inspection:	Not reported
Recommended Penalty:	False
UST Trust:	False
Remediation Phase:	0
Date Entered In Computer:	1998-06-12
Spill Record Last Update:	2014-08-27
Spiller Name:	ANGELO
Spiller Company:	ZORRIANO ASSOC.
Spiller Address:	568A UNION STREET
Spiller Company:	001
Contact Name:	ANGELO
DEC Memo:	"3/16/06 -Nathan Putnam - Zoriano Realty 718-789-0136 could not be reached but they appear to be the owners of the property. Next Step continue attempts to contact owner. 3/31/09 - Austin - Transferred from Needs Reassignment to Zhune for further work to remediate and close - end 8/27/14-Based on the spill notes from closed spill # 0911340 and as per discussion with Vought this spill closed due to: 1. Complete phase I and phase II was performed under spill # 0911340. 2. The site was redeveloped with vapor barrier also under spill # 0911340. Spill Closed"
Remarks:	"TANK WAS REMOVED BUT FILL PIPE REMAINED AND UNKNOWN PERSON MADE A DELIVERY"

All Materials:

Site ID:	59935
Operable Unit ID:	1061187
Operable Unit:	01

ZORRIANO ASSOCIATES (Continued) **S103275113**

Material ID:	569386
Material Code:	0001A
Material Name:	#2 fuel oil
Case No.:	Not reported
Material FA:	Petroleum
Quantity:	100.00
Units:	G
Recovered:	.00
Oxygenate:	Not reported

I93 **BAYSIDE FUEL OIL DEPOT CORP** **RCRA NonGen / NLR** **1000382088**
WNW **510 SACKETT ST** **FTTS** **NYD981872419**
< 1/8 **BROOKLYN, NY 11231** **HIST FTTS**
0.109 mi. **NY MANIFEST**
576 ft. **Site 2 of 9 in cluster I**

Relative:
Lower

Actual:
10 ft.

RCRA NonGen / NLR:

Date Form Received by Agency:	20070101
Handler Name:	BAYSIDE FUEL OIL DEPOT CORP
Handler Address:	510 SACKETT ST
Handler City,State,Zip:	BROOKLYN, NY 11231-5020
EPA ID:	NYD981872419
Contact Name:	Not reported
Contact Address:	SHORE PKWY
Contact City,State,Zip:	BROOKLYN, NY 11214
Contact Telephone:	Not reported
Contact Fax:	Not reported
Contact Email:	Not reported
Contact Title:	Not reported
EPA Region:	02
Land Type:	Private
Federal Waste Generator Description:	Not a generator, verified
Non-Notifier:	Not reported
Biennial Report Cycle:	Not reported
Accessibility:	Not reported
Active Site Indicator:	Not reported
State District Owner:	NY
State District:	NYSDEC R2
Mailing Address:	SHORE PKWY
Mailing City,State,Zip:	BROOKLYN, NY 11214
Owner Name:	ALFRED ALLEGRETTI
Owner Type:	Private
Operator Name:	ALFRED ALLEGRETTI
Operator Type:	Private
Short-Term Generator Activity:	No
Importer Activity:	No
Mixed Waste Generator:	No
Transporter Activity:	No
Transfer Facility Activity:	No
Recycler Activity with Storage:	No
Small Quantity On-Site Burner Exemption:	No
Smelting Melting and Refining Furnace Exemption:	No
Underground Injection Control:	No
Off-Site Waste Receipt:	No
Universal Waste Indicator:	No
Universal Waste Destination Facility:	No
Federal Universal Waste:	No

BAYSIDE FUEL OIL DEPOT CORP (Continued) **1000382088**

Active Site Fed-Reg Treatment Storage and Disposal Facility:	Not reported
Active Site Converter Treatment storage and Disposal Facility:	Not reported
Active Site State-Reg Treatment Storage and Disposal Facility:	Not reported
Active Site State-Reg Handler:	---
Federal Facility Indicator:	Not reported
Hazardous Secondary Material Indicator:	N
Sub-Part K Indicator:	Not reported
Commercial TSD Indicator:	No
Treatment Storage and Disposal Type:	Not reported
2018 GPRA Permit Baseline:	Not on the Baseline
2018 GPRA Renewals Baseline:	Not on the Baseline
Permit Renewals Workload Universe:	Not reported
Permit Workload Universe:	Not reported
Permit Progress Universe:	Not reported
Post-Closure Workload Universe:	Not reported
Closure Workload Universe:	Not reported
202 GPRA Corrective Action Baseline:	No
Corrective Action Workload Universe:	No
Subject to Corrective Action Universe:	No
Non-TSDFs Where RCRA CA has Been Imposed Universe:	No
TSDFs Potentially Subject to CA Under 3004 (u)/(v) Universe:	No
TSDFs Only Subject to CA under Discretionary Auth Universe:	No
Corrective Action Priority Ranking:	No NCAPS ranking
Environmental Control Indicator:	No
Institutional Control Indicator:	No
Human Exposure Controls Indicator:	N/A
Groundwater Controls Indicator:	N/A
Operating TSDF Universe:	Not reported
Full Enforcement Universe:	Not reported
Significant Non-Complier Universe:	No
Unaddressed Significant Non-Complier Universe:	No
Addressed Significant Non-Complier Universe:	No
Significant Non-Complier With a Compliance Schedule Universe:	No
Financial Assurance Required:	Not reported
Handler Date of Last Change:	20150414
Recognized Trader-Importer:	No
Recognized Trader-Exporter:	No
Importer of Spent Lead Acid Batteries:	No
Exporter of Spent Lead Acid Batteries:	No
Recycler Activity Without Storage:	No
Manifest Broker:	No
Sub-Part P Indicator:	No

Hazardous Waste Summary:

Waste Code:	D000
Waste Description:	Not Defined
Waste Code:	D001
Waste Description:	IGNITABLE WASTE

Handler - Owner Operator:

Owner/Operator Indicator:	Owner
Owner/Operator Name:	ALFRED ALLEGRETTI
Legal Status:	Private
Date Became Current:	Not reported

BAYSIDE FUEL OIL DEPOT CORP (Continued) **1000382088**

Date Ended Current:	Not reported
Owner/Operator Address:	1776 SHORE PKWY
Owner/Operator City,State,Zip:	BROOKLYN, NY 11214
Owner/Operator Telephone:	718-372-9800
Owner/Operator Telephone Ext:	Not reported
Owner/Operator Fax:	Not reported
Owner/Operator Email:	Not reported

Owner/Operator Indicator:	Owner
Owner/Operator Name:	ALFRED ALLEGRETTI
Legal Status:	Private
Date Became Current:	Not reported
Date Ended Current:	Not reported
Owner/Operator Address:	1776 SHORE PKWY
Owner/Operator City,State,Zip:	BROOKLYN, NY 11214
Owner/Operator Telephone:	718-372-9800
Owner/Operator Telephone Ext:	Not reported
Owner/Operator Fax:	Not reported
Owner/Operator Email:	Not reported

Owner/Operator Indicator:	Operator
Owner/Operator Name:	ALFRED ALLEGRETTI
Legal Status:	Private
Date Became Current:	Not reported
Date Ended Current:	Not reported
Owner/Operator Address:	1776 SHORE PKWY
Owner/Operator City,State,Zip:	BROOKLYN, NY 11214
Owner/Operator Telephone:	718-372-9800
Owner/Operator Telephone Ext:	Not reported
Owner/Operator Fax:	Not reported
Owner/Operator Email:	Not reported

Historic Generators:

Receive Date:	19990708
Handler Name:	BAYSIDE FUEL OIL DEPOT CORP
Federal Waste Generator Description:	Not a generator, verified
State District Owner:	NY
Large Quantity Handler of Universal Waste:	No
Recognized Trader Importer:	No
Recognized Trader Exporter:	No
Spent Lead Acid Battery Importer:	No
Spent Lead Acid Battery Exporter:	No
Current Record:	No
Non Storage Recycler Activity:	Not reported
Electronic Manifest Broker:	Not reported

Receive Date:	20060101
Handler Name:	BAYSIDE FUEL OIL DEPOT CORP
Federal Waste Generator Description:	Not a generator, verified
State District Owner:	NY
Large Quantity Handler of Universal Waste:	No
Recognized Trader Importer:	No
Recognized Trader Exporter:	No
Spent Lead Acid Battery Importer:	No
Spent Lead Acid Battery Exporter:	No
Current Record:	No
Non Storage Recycler Activity:	Not reported

BAYSIDE FUEL OIL DEPOT CORP (Continued) **1000382088**

Electronic Manifest Broker: Not reported

Receive Date: 20070101
Handler Name: BAYSIDE FUEL OIL DEPOT CORP
Federal Waste Generator Description: Not a generator, verified
State District Owner: NY
Large Quantity Handler of Universal Waste: No
Recognized Trader Importer: No
Recognized Trader Exporter: No
Spent Lead Acid Battery Importer: No
Spent Lead Acid Battery Exporter: No
Current Record: Yes
Non Storage Recycler Activity: Not reported
Electronic Manifest Broker: Not reported

Receive Date: 19980406
Handler Name: BAYSIDE FUEL OIL DEPOT CORP
Federal Waste Generator Description: Small Quantity Generator
State District Owner: NY
Large Quantity Handler of Universal Waste: No
Recognized Trader Importer: No
Recognized Trader Exporter: No
Spent Lead Acid Battery Importer: No
Spent Lead Acid Battery Exporter: No
Current Record: No
Non Storage Recycler Activity: Not reported
Electronic Manifest Broker: Not reported

List of NAICS Codes and Descriptions:
NAICS Codes: No NAICS Codes Found

Facility Has Received Notices of Violations:
Violations: No Violations Found

Evaluation Action Summary:
Evaluations: No Evaluations Found

FTTS INSP:
Inspection Number: 2000062116786 5
Region: 02
Inspection Date: 06/21/00
Inspector: D. TAVERAS, AR
Violation occurred: No
Investigation Type: EPCRA, Enforcement, Federal Conducted
Investigation Reason: Neutral Scheme, Region
Legislation Code: EPCRA
Facility Function: Processor

HIST FTTS INSP:
Inspection Number: 2000062116786 5
Region: 02
Inspection Date: Not reported
Inspector: D. TAVERAS, AR

BAYSIDE FUEL OIL DEPOT CORP (Continued) **1000382088**

Violation occurred:	No
Investigation Type:	EPCRA, Enforcement, Federal Conducted
Investigation Reason:	Neutral Scheme, Region
Legislation Code:	EPCRA
Facility Function:	Processor

NY MANIFEST:

Name:	BAYSIDE FUEL OIL CO
Address:	510 SACKETT ST
City,State,Zip:	BROOKLYN, NY 11231-5020
Country:	USA
EPA ID:	NYD981872419
Facility Status:	Not reported
Location Address 1:	510 SACKETT ST
Code:	BP
Location Address 2:	Not reported
Total Tanks:	Not reported
Location City:	BROOKLYN
Location State:	NY
Location Zip:	11231
Location Zip 4:	Not reported

NY MANIFEST:

EPAID:	NYD981872419
Mailing Name:	BAYSIDE FUEL OIL CO
Mailing Contact:	BAYSIDE FUEL OIL CO
Mailing Address 1:	510 SACKETT STREET
Mailing Address 2:	Not reported
Mailing City:	BROOKLYN
Mailing State:	NY
Mailing Zip:	11231
Mailing Zip 4:	Not reported
Mailing Country:	USA
Mailing Phone:	2126255932

I94 **BAYSIDE FUEL OIL DEPOT CORP.** **NY MOSF UST** **S103275956**
WNW **510 SACKETT ST.** **N/A**
< 1/8 **BROOKLYN, NY 11231**
0.109 mi.
576 ft. **Site 3 of 9 in cluster I**

Relative:
Lower

Actual:
10 ft.

MOSF UST:

Id/Status:	2-1220 / ACTIVE FACILITY
SWIS Code:	61
Facility Town:	NEW YORK CITY
Contact Phone:	(718) 625-5932
Emergency Contact:	VINCENT ALLEGRETTI
Emergency Telephone:	(718) 625-5932
CBS Number:	Not reported
SPDES Num:	Not reported
Total Tanks:	2
Total Capacity:	1501000
Avg Throughput:	60000
License Stat:	1
Facility Type:	STORAGE TERMINAL/PETROLEUM DISTRIBUTOR
Prod Xfer Options:	AC

BAYSIDE FUEL OIL DEPOT CORP. (Continued) **S103275956**

Expiration Date:	03/31/2005
Applic Rcvd:	01/31/2000
Operator:	VINCENT ALLEGRETTI
Owner Name:	ALFRED ALLEGRETTI BAYSIDE FUEL OIL DEPOT CORP.
Owner Address:	1776 SHORE PARKWAY
Owner City,St,Zip:	BROOKLYN, NY 11214-
Owner Telephone:	(718) 372-9800
Owner Type:	Corporate/Commercial
Owner Status:	1
Owner Mark:	First Owner
Mail To Name:	BAYSIDE FUEL OIL DEPOT CORP.
Mail To Address:	1776 SHORE PARKWAY
Mail To Address 2:	P.O. BOX 140128
Mail City,St,Zip:	BROOKLYN, NY 11214-0002
Mail To Contact:	ALFRED ALLEGRETTI
Mail To Telephone:	(718) 372-9800
Legal Agent Name:	ALFRED ALLEGRETTI
Legal Agent Address:	1776 SHORE PARKWAY
Legal Agent City,St,Zip:	BROOKLYN, NY 11214-
Date Filed:	03/65
Latitude:	40|40|50
Longitude:	73|59|20

Tank ID:	A-B-C
Tank Location:	UNDERGROUND
Install Date:	12/47
Capacity (Gal):	1500000
Product:	NOS 1,2, OR 4 FUEL OIL
Tank Status:	In Service
Tank Type:	Steel/carbon steel
Tank Internal:	Epoxy Liner
Tank External:	13
Pipe Location:	Aboveground
Pipe Type:	STEEL/IRON
Pipe Internal:	None
Pipe External:	13
Second Contain:	None
Leak Detection:	Groundwater Well
Overfill Protection:	20
Dispenser:	Submersible
Test Date:	12/96
Date Closed:	Not reported
Status of Data:	Complete
Inspected Date:	12/03/1998
Inspector Initials:	AS
Inspector Status:	Not reported
Pipe Flag:	True
License Issued:	04/01/2000
Vessel Id:	Not reported
Renew Flag:	True
Renew Date:	11/16/1999
Federal Id No:	Not reported
COI Date:	/ /

Tank ID:	BOILER TANK
Tank Location:	UNDERGROUND

BAYSIDE FUEL OIL DEPOT CORP. (Continued) **S103275956**

Install Date:	12/47
Capacity (Gal):	1000
Product:	NOS 1,2, OR 4 FUEL OIL
Tank Status:	In Service
Tank Type:	Steel/carbon steel
Tank Internal:	Epoxy Liner
Tank External:	13
Pipe Location:	Underground
Pipe Type:	STEEL/IRON
Pipe Internal:	None
Pipe External:	13
Second Contain:	None
Leak Detection:	Groundwater Well
Overfill Protection:	24
Dispenser:	Suction
Test Date:	08/79
Date Closed:	Not reported
Status of Data:	Complete
Inspected Date:	12/03/1998
Inspector Initials:	AS
Inspector Status:	Not reported
Pipe Flag:	True
License Issued:	04/01/2000
Vessel Id:	Not reported
Renew Flag:	True
Renew Date:	11/16/1999
Federal Id No:	Not reported
COI Date:	/ /

I95 **BAYSIDE FUEL OIL DEPOT CORP.** **NY MOSF** **S109826460**
WNW **510 SACKETT ST** **NY Spills** **N/A**
< 1/8 **BROOKLYN, NY 11231**
0.109 mi.
576 ft. **Site 4 of 9 in cluster I**

Relative:
Lower

Actual:
10 ft.

MOSF:

Name:	BAYSIDE FUEL OIL DEPOT CORP.
Address:	510 SACKETT ST
City,State,Zip:	BROOKLYN, NY 11231
Facility ID:	2-1220
Program Type:	MOSF
Tank Status:	Unregulated/Closed
Expiration Date:	Not reported
Dec Region:	2
UTMX:	585482.68052
UTMY:	4503750.50730

SPILLS:

Name:	510 SACKETT ST
Address:	510 SACKETT STREET
City,State,Zip:	BROOKLYN, NY
Spill Number/Closed Date:	9604267 / 1996-06-28
Facility ID:	9604267
Facility Type:	ER
DER Facility ID:	207605
Site ID:	66574
DEC Region:	2

BAYSIDE FUEL OIL DEPOT CORP. (Continued) **S109826460**

Spill Cause:	Deliberate
Spill Class:	C4
SWIS:	2401
Spill Date:	1996-06-28
Investigator:	KSTANG
Referred To:	Not reported
Reported to Dept:	1996-06-28
CID:	199
Water Affected:	Not reported
Spill Source:	Commercial/Industrial
Spill Notifier:	Local Agency
Cleanup Ceased:	Not reported
Cleanup Meets Std:	False
Last Inspection:	Not reported
Recommended Penalty:	False
UST Trust:	False
Remediation Phase:	0
Date Entered In Computer:	1996-06-28
Spill Record Last Update:	1996-07-02
Spiller Name:	Not reported
Spiller Company:	BAYSIDE OIL CO
Spiller Address:	510 SACKETT ST
Spiller Company:	001
Contact Name:	Not reported
DEC Memo:	"Prior to Sept, 2004 data translation this spill Lead_DEC Field was TANG "
Remarks:	"REPORTING PERSON WORKS FOR BAYSIDE OIL HE WAS ASK TO CLEAN UP MATERAL WHICH IS IN DRUMS AT LOCATION - DRUMS APPEARENTLY ARE LEAKING AND HE WOULD NOT CLEAN UP THE MATERAL DUE TO THE HAZARD HE CALLED DEPT OF ENVIRO. PROTECTION WHO INTERN CALLED US- ALONG WITH ABOVE MATERAL THERE IS ALSO LOOSE ASBESTOS ON SITE"

All Materials:

Site ID:	66574
Operable Unit ID:	1031916
Operable Unit:	01
Material ID:	350556
Material Code:	0066A
Material Name:	unknown petroleum
Case No.:	Not reported
Material FA:	Petroleum
Quantity:	.00
Units:	G
Recovered:	.00
Oxygenate:	Not reported

Site ID:	66574
Operable Unit ID:	1031916
Operable Unit:	01
Material ID:	350555
Material Code:	0009
Material Name:	gasoline
Case No.:	Not reported
Material FA:	Petroleum
Quantity:	.00
Units:	G
Recovered:	.00
Oxygenate:	Not reported

BAYSIDE FUEL OIL DEPOT CORP. (Continued) **S109826460**

Name:	MANHOLE 56074
Address:	510 SACKETT STREET
City,State,Zip:	BROOKLYN, NY
Spill Number/Closed Date:	0514992 / 2006-04-17
Facility ID:	0514992
Facility Type:	ER
DER Facility ID:	207605
Site ID:	361851
DEC Region:	2
Spill Cause:	Other
Spill Class:	C4
SWIS:	2401
Spill Date:	2006-03-28
Investigator:	GDBREEN
Referred To:	Not reported
Reported to Dept:	2006-03-30
CID:	41
Water Affected:	Not reported
Spill Source:	Unknown
Spill Notifier:	Other
Cleanup Ceased:	Not reported
Cleanup Meets Std:	False
Last Inspection:	Not reported
Recommended Penalty:	False
UST Trust:	False
Remediation Phase:	0
Date Entered In Computer:	2006-03-30
Spill Record Last Update:	2006-06-12
Spiller Name:	Not reported
Spiller Company:	Not reported
Spiller Address:	Not reported
Spiller Company:	Not reported
Contact Name:	ERT DESK'
DEC Memo:	"04/17/06 - See e-docs for Con Ed report detailing cleanup and closure. 04/17/06 - See e-docs for Con Ed report detailing cleanup and closure. 163561. see eDocs."
Remarks:	"two quarts on 500 gallons water - ref 163561 - coming off 72 hour clock"

All Materials:

Site ID:	361851
Operable Unit ID:	1119964
Operable Unit:	01
Material ID:	2109432
Material Code:	0066A
Material Name:	unknown petroleum
Case No.:	Not reported
Material FA:	Petroleum
Quantity:	.00
Units:	G
Recovered:	.00
Oxygenate:	Not reported

Name:	510 SACKET ST/BKLYN
Address:	510 SACKETT STREET
City,State,Zip:	BROOKLYN, NY
Spill Number/Closed Date:	9011319 / 1991-01-25

BAYSIDE FUEL OIL DEPOT CORP. (Continued) **S109826460**

Facility ID:	9011319
Facility Type:	ER
DER Facility ID:	207605
Site ID:	253424
DEC Region:	2
Spill Cause:	Equipment Failure
Spill Class:	Not reported
SWIS:	2401
Spill Date:	1991-01-25
Investigator:	MCTIBBE
Referred To:	Not reported
Reported to Dept:	1991-01-25
CID:	Not reported
Water Affected:	GOWANUS CANAL
Spill Source:	Vessel
Spill Notifier:	Other
Cleanup Ceased:	1991-01-25
Cleanup Meets Std:	True
Last Inspection:	Not reported
Recommended Penalty:	False
UST Trust:	False
Remediation Phase:	0
Date Entered In Computer:	1991-02-08
Spill Record Last Update:	2003-07-29
Spiller Name:	Not reported
Spiller Company:	ECKLOFF MARINE
Spiller Address:	Not reported
Spiller Company:	001
Contact Name:	Not reported
DEC Memo:	"Prior to Sept, 2004 data translation this spill Lead_DEC Field was TIBBE "
Remarks:	"BARGE-GOWANUS TRADER LEAKING,NYCFD,USCG & DEC ON SITE,SPILL BOOMED OFF& SORBENTS BEING USED,PUMPING OUT COMPARTMENT OF BARGE,ECKLOFF'S SPILL CREW CLEANED UP SPILL & OFFLOADED BARGE."

All Materials:

Site ID:	253424
Operable Unit ID:	951416
Operable Unit:	01
Material ID:	427869
Material Code:	0001A
Material Name:	#2 fuel oil
Case No.:	Not reported
Material FA:	Petroleum
Quantity:	25.00
Units:	G
Recovered:	.00
Oxygenate:	Not reported

Name:	510 SACKETT ST
Address:	510 SACKETT ST
City,State,Zip:	BROOKLYN, NY
Spill Number/Closed Date:	0902825 / 2012-02-06
Facility ID:	0902825
Facility Type:	ER
DER Facility ID:	364035
Site ID:	414889

BAYSIDE FUEL OIL DEPOT CORP. (Continued) **S109826460**

DEC Region:	2
Spill Cause:	Unknown
Spill Class:	C4
SWIS:	2401
Spill Date:	2009-06-09
Investigator:	LXZIELIN
Referred To:	Not reported
Reported to Dept:	2009-06-09
CID:	Not reported
Water Affected:	Not reported
Spill Source:	Major Facility (MOSF) > 400,000 gal
Spill Notifier:	Local Agency
Cleanup Ceased:	Not reported
Cleanup Meets Std:	False
Last Inspection:	Not reported
Recommended Penalty:	False
UST Trust:	False
Remediation Phase:	0
Date Entered In Computer:	2009-06-09
Spill Record Last Update:	2012-02-06
Spiller Name:	KATE BRUNNER
Spiller Company:	UNKNOWN
Spiller Address:	510 SACKETT ST
Spiller Company:	999
Contact Name:	KATE BRUNNER
DEC Memo:	"02-06-12 - LZ The 01-25-12 semi-annual well gauging report (eDocs) and the 02-02-12 request for spill closure (eDocs) show that during two-year gauging of the five monitoring wells at the site no free product was detected except the March 2011 event (less than 0.01 foot in MW-4). Soil contamination was evaluated in the February 2010 revised Site Assessment Report and Remedial Action Plan. The spill case has been closed, and a spill closure letter sent to the facility owner. 04-28-11 - LZ The Annual Well Gauging Summary Report, dated March 18, 2011, prepared by AKRF, Inc. (eDocs) provides results of four quarterly rounds of well inspections. Five site monitoring wells were gauged for LNAPL; no LNAPL was observed in any of the wells in April, July, or October 2010. During both March gauging events, an immeasurable skim layer (less than 0.01 foot) of LNAPL was noted in MW-4. An oil-absorbent sock was placed across the water table in MW-4. AKRF will continue quarterly gauging in accordance with the Revised RAP. The next report to DEC will follow the March 2012 gauging. 09/29/10 - LZ The AKRF, Inc., report (eDocs), dated July 28. 2010, provides data from April and July gauging of monitoring wells. No free product was detected in any wells. Next report is due January 2011. 03/24/10 - LZ Reviewed the February 2010 revised Site Assessment Report (SAR) and Remedial Action Plan (RAP)(eDocs), prepared by AKRF, Inc. Approved the revised submittals and required that the gauging be performed for two years, and reports reflecting the results of it twice a year. NYSDEC may require that the site achieve more stringent SCOs than for industrial use if the site zoning is to be changed or development of the site is inevitable. 12/22/09 - LZ The November 5th revised RAP (eDocs) includes advancing of two additional borings and installation of two monitoring wells. Soil from these borings would be analyzed for the presence of VOCs ans SVOCs. On December 22th, AKRF performed two borings as provided in the revised RAP. A report summarizing December activities and soil analytical results will be submitted by January 31st. 10/23/09 - LZ I

BAYSIDE FUEL OIL DEPOT CORP. (Continued) **S109826460**

has reviewed the October 14, 2009, Remedial Action Plan (RAP), prepared by AKRF, Inc. The RAP proposes installation of a monitoring well in the area where significant contamination was discovered to monitor and remove encountered free-phase product. I disapproved the proposed RAP since it does not address adequately the visual and olfactory contamination detected in borings B-10, B-13, and B-14. A revised RAP should be submitted by November 27, 2009. 08/17/09 - LZ In her letter (eDocs) of June 15, 2009, Kathleen Brunner of AKRF asserts that a investigation report will be submitted by July 17, 2009. 08-11-9 - LZ DEC approved the site assessment report and in its August 11th letter (eDocs)required a remediation action plan be prepared and submitted by October 14, 2009. "

Remarks: "Field tests revealed soil contamination at the above sight. MOSF 2-1220 Case Manager name: Leszek Zielinski Stipulation agreement that is in place: R2-20081209-603"

All Materials:

Site ID:	414889
Operable Unit ID:	1171261
Operable Unit:	01
Material ID:	2163053
Material Code:	0009
Material Name:	gasoline
Case No.:	Not reported
Material FA:	Petroleum
Quantity:	Not reported
Units:	Not reported
Recovered:	Not reported
Oxygenate:	Not reported

Name:	BAYSIDE OIL TERMINAL
Address:	510 SACKETT STREET
City,State,Zip:	BROOKLYN, NY
Spill Number/Closed Date:	9011318 / 1991-01-26
Facility ID:	9011318
Facility Type:	ER
DER Facility ID:	207605
Site ID:	124793
DEC Region:	2
Spill Cause:	Equipment Failure
Spill Class:	B3
SWIS:	2401
Spill Date:	1991-01-25
Investigator:	SIGONA
Referred To:	Not reported
Reported to Dept:	1991-01-25
CID:	Not reported
Water Affected:	GOWANUS CANAL
Spill Source:	Vessel
Spill Notifier:	Federal Government
Cleanup Ceased:	1991-01-26
Cleanup Meets Std:	True
Last Inspection:	Not reported
Recommended Penalty:	False
UST Trust:	False
Remediation Phase:	0
Date Entered In Computer:	1991-02-08

BAYSIDE FUEL OIL DEPOT CORP. (Continued) **S109826460**

Spill Record Last Update:	2004-04-06
Spiller Name:	Not reported
Spiller Company:	TANK BARGE-GOWANUS TRADER
Spiller Address:	Not reported
Spiller Company:	001
Contact Name:	Not reported
DEC Memo:	""
Remarks:	"HOLE IN ONE OF THE COMPARTMENTS OF THE BARGE,HOLE BELOW WATERLINE, PRODUCT RELEASED IS APPROX 25GAL,BOOMS & SORBENT PADS ARE IN PLACE, LEAK STOPPED BY PUMPING OUT THE LEAKING COMPARTMENT."

All Materials:

Site ID:	124793
Operable Unit ID:	951415
Operable Unit:	01
Material ID:	427868
Material Code:	0001A
Material Name:	#2 fuel oil
Case No.:	Not reported
Material FA:	Petroleum
Quantity:	20.00
Units:	G
Recovered:	.00
Oxygenate:	Not reported

G96 **CON EDISON** **RCRA NonGen / NLR** **1019906853**
SSW **443 CARROLL ST** **FINDS** **NYP004827267**
< 1/8 **BROOKLYN, NY 11209** **ECHO**
0.110 mi.
581 ft. **Site 10 of 25 in cluster G**

Relative:
Higher

Actual:
12 ft.

RCRA NonGen / NLR:

Date Form Received by Agency:		20150820
Handler Name:	CON EDISON	
Handler Address:		443 CARROLL ST
Handler City,State,Zip:		BROOKLYN, NY 11209
EPA ID:		NYP004827267
Contact Name:		THOMAS TEELING
Contact Address:		Not reported
Contact City,State,Zip:		Not reported
Contact Telephone:		212-460-3770
Contact Fax:		Not reported
Contact Email:		Not reported
Contact Title:		Not reported
EPA Region:		02
Land Type:		Private
Federal Waste Generator Description:		Not a generator, verified
Non-Notifier:		Not reported
Biennial Report Cycle:		Not reported
Accessibility:		Not reported
Active Site Indicator:		Not reported
State District Owner:		NY
State District:		NYSDEC R2
Mailing Address:		IRVING PL 15TH FL NE
Mailing City,State,Zip:		NEW YORK, NY 10003
Owner Name:		Not reported
Owner Type:		Not reported

CON EDISON (Continued) **1019906853**

Operator Name:	Not reported
Operator Type:	Not reported
Short-Term Generator Activity:	No
Importer Activity:	No
Mixed Waste Generator:	No
Transporter Activity:	No
Transfer Facility Activity:	No
Recycler Activity with Storage:	No
Small Quantity On-Site Burner Exemption:	No
Smelting Melting and Refining Furnace Exemption:	No
Underground Injection Control:	No
Off-Site Waste Receipt:	No
Universal Waste Indicator:	No
Universal Waste Destination Facility:	No
Federal Universal Waste:	No
Active Site Fed-Reg Treatment Storage and Disposal Facility:	Not reported
Active Site Converter Treatment storage and Disposal Facility:	Not reported
Active Site State-Reg Treatment Storage and Disposal Facility:	Not reported
Active Site State-Reg Handler:	---
Federal Facility Indicator:	Not reported
Hazardous Secondary Material Indicator:	NN
Sub-Part K Indicator:	Not reported
Commercial TSD Indicator:	No
Treatment Storage and Disposal Type:	Not reported
2018 GPRA Permit Baseline:	Not on the Baseline
2018 GPRA Renewals Baseline:	Not on the Baseline
Permit Renewals Workload Universe:	Not reported
Permit Workload Universe:	Not reported
Permit Progress Universe:	Not reported
Post-Closure Workload Universe:	Not reported
Closure Workload Universe:	Not reported
202 GPRA Corrective Action Baseline:	No
Corrective Action Workload Universe:	No
Subject to Corrective Action Universe:	No
Non-TSDFs Where RCRA CA has Been Imposed Universe:	No
TSDFs Potentially Subject to CA Under 3004 (u)/(v) Universe:	No
TSDFs Only Subject to CA under Discretionary Auth Universe:	No
Corrective Action Priority Ranking:	No NCAPS ranking
Environmental Control Indicator:	No
Institutional Control Indicator:	No
Human Exposure Controls Indicator:	N/A
Groundwater Controls Indicator:	N/A
Operating TSDF Universe:	Not reported
Full Enforcement Universe:	Not reported
Significant Non-Complier Universe:	No
Unaddressed Significant Non-Complier Universe:	No
Addressed Significant Non-Complier Universe:	No
Significant Non-Complier With a Compliance Schedule Universe:	No
Financial Assurance Required:	Not reported
Handler Date of Last Change:	20160909
Recognized Trader-Importer:	No
Recognized Trader-Exporter:	No
Importer of Spent Lead Acid Batteries:	No
Exporter of Spent Lead Acid Batteries:	No
Recycler Activity Without Storage:	Not reported
Manifest Broker:	Not reported
Sub-Part P Indicator:	No

CON EDISON (Continued) **1019906853**

Historic Generators:

Receive Date:	20150820
Handler Name: CON EDISON	
Federal Waste Generator Description:	Small Quantity Generator
State District Owner:	NY
Large Quantity Handler of Universal Waste:	No
Recognized Trader Importer:	No
Recognized Trader Exporter:	No
Spent Lead Acid Battery Importer:	No
Spent Lead Acid Battery Exporter:	No
Current Record:	No
Non Storage Recycler Activity:	Not reported
Electronic Manifest Broker:	Not reported

Receive Date:	20150820
Handler Name: CON EDISON	
Federal Waste Generator Description:	Not a generator, verified
State District Owner:	NY
Large Quantity Handler of Universal Waste:	No
Recognized Trader Importer:	No
Recognized Trader Exporter:	No
Spent Lead Acid Battery Importer:	No
Spent Lead Acid Battery Exporter:	No
Current Record:	Yes
Non Storage Recycler Activity:	Not reported
Electronic Manifest Broker:	Not reported

List of NAICS Codes and Descriptions:

NAICS Codes: No NAICS Codes Found

Facility Has Received Notices of Violations:

Violations: No Violations Found

Evaluation Action Summary:

Evaluations: No Evaluations Found

FINDS:

Registry ID: 110069675435

Click Here:

Environmental Interest/Information System:

RCRAInfo is a national information system that supports the Resource Conservation and Recovery Act (RCRA) program through the tracking of events and activities related to facilities that generate, transport, and treat, store, or dispose of hazardous waste. RCRAInfo allows RCRA program staff to track the notification, permit, compliance, and corrective action activities required under RCRA.

Click this hyperlink while viewing on your computer to access additional FINDS: detail in the EDR Site Report.

ECHO:

Envid: 1019906853
Registry ID: 110069675435

CON EDISON (Continued) **1019906853**

DFR URL:	http://echo.epa.gov/detailed-facility-report?fid=110069675435
Name:	CON EDISON
Address:	443 CARROLL ST
City,State,Zip:	BROOKLYN, NY 11209

G97 **CON ED** **NY MANIFEST** **S118259177**
SSW **443 CARROLL ST** **N/A**
< 1/8 **BROOKLYN, NY 11215**
0.110 mi.
581 ft. **Site 11 of 25 in cluster G**

Relative:
Higher

Actual:
12 ft.

NY MANIFEST:

Name:	CON ED
Address:	443 CARROLL ST
City,State,Zip:	BROOKLYN, NY 11215
Country:	USA
EPA ID:	NYP004827627
Facility Status:	Not reported
Location Address 1:	443 CARROLL ST
Code:	BP
Location Address 2:	SB 82030
Total Tanks:	Not reported
Location City:	BROOKLYN
Location State:	NY
Location Zip:	11215
Location Zip 4:	Not reported

NY MANIFEST:

EPAID:	NYP004827627
Mailing Name:	CON ED
Mailing Contact:	TOM TEELING
Mailing Address 1:	4 IRVING PLACE - 15TH FLOOR
Mailing Address 2:	Not reported
Mailing City:	NEW YORK
Mailing State:	NY
Mailing Zip:	10003
Mailing Zip 4:	Not reported
Mailing Country:	USA
Mailing Phone:	2124603770

NY MANIFEST:

Document ID:	Not reported
Manifest Status:	Not reported
seq:	Not reported
Year:	2018
Trans1 State ID:	NJD003812047
Trans2 State ID:	Not reported
Generator Ship Date:	08/20/2015
Trans1 Recv Date:	08/20/2015
Trans2 Recv Date:	Not reported
TSD Site Recv Date:	08/26/2015
Part A Recv Date:	Not reported
Part B Recv Date:	Not reported
Generator EPA ID:	NYP004827627
Trans1 EPA ID:	Not reported
Trans2 EPA ID:	Not reported
TSDF ID 1:	NJD991291105
TSDF ID 2:	Not reported

CON ED (Continued) **S118259177**

Manifest Tracking Number:	002624799GBF
Import Indicator:	N
Export Indicator:	N
Discr Quantity Indicator:	N
Discr Type Indicator:	N
Discr Residue Indicator:	N
Discr Partial Reject Indicator:	N
Discr Full Reject Indicator:	N
Manifest Ref Number:	Not reported
Alt Facility RCRA ID:	Not reported
Alt Facility Sign Date:	Not reported
MGMT Method Type Code:	H110
Waste Code:	Not reported
Waste Code:	Not reported
Waste Code:	Not reported
Waste Code:	Not reported
Waste Code:	Not reported
Waste Code:	Not reported
Quantity:	100
Units:	G - Gallons (liquids only)* (8.3 pounds)
Number of Containers:	1
Container Type:	TT - Cargo tank, tank trucks
Handling Method:	T Chemical, physical, or biological treatment.
Specific Gravity:	1
Waste Code:	D008
Waste Code 1_2:	Not reported
Waste Code 1_3:	Not reported
Waste Code 1_4:	Not reported
Waste Code 1_5:	Not reported
Waste Code 1_6:	Not reported

G98 **RESTURANT/RESIDENCE** **NY Spills** **S107416639**
SSW **451 CARROLL ST** **N/A**
< 1/8 **BROOKLYN, NY 11215**
0.111 mi.
584 ft. **Site 12 of 25 in cluster G**

Relative:
Higher

Actual:
12 ft.

SPILLS:

Name:	RESTURANT/RESIDENCE
Address:	451 CARROLL ST
City,State,Zip:	BROOKLYN, NY 11215
Spill Number/Closed Date:	0509324 / 2006-06-21
Facility ID:	0509324
Facility Type:	ER
DER Facility ID:	305096
Site ID:	355089
DEC Region:	2
Spill Cause:	Equipment Failure
Spill Class:	C4
SWIS:	2401
Spill Date:	2005-11-03
Investigator:	rvketani
Referred To:	Not reported
Reported to Dept:	2005-11-03
CID:	409
Water Affected:	Not reported
Spill Source:	Commercial/Industrial

RESTURANT/RESIDENCE (Continued) **S107416639**

Spill Notifier:	Local Agency
Cleanup Ceased:	Not reported
Cleanup Meets Std:	False
Last Inspection:	Not reported
Recommended Penalty:	False
UST Trust:	False
Remediation Phase:	0
Date Entered In Computer:	2005-11-03
Spill Record Last Update:	2006-06-23
Spiller Name:	JOE
Spiller Company:	RESTURANT/RESIDENCE
Spiller Address:	451 CARROLL ST
Spiller Company:	001
Contact Name:	JOE
DEC Memo:	"Delivery today to Monties Resturant in Brooklyn. Bottom of the tank has a pinhole leak PTC ((718) 624-4842; Anthony P. Lara) has been called and is at the site now pumping out the tank. 11/7/2005 Sangesland confirmed that PTC completed a surface cleanup of the site. PTC submitted a proposal to replace the tank. Unknown what the condition under the slab floor is. Hold open until the full basement area is checked or until subsurface has been checked. 12/8/05 - Raphael Ketani. I spoke to Anthony P. Lara of PTC. He said that PTC cleaned up the spilled oil and pumped out the two leaking 275 gal. tanks under the stairs. He gave an estimate to Frank Perone, the owner ((718)745-3576/(917) 805-6048), regarding what it would cost to remove the 2 tanks, replace them with one new 275 gal. tank, and do the below floor investigation. Mr. Perone told him he would get someone else. When I talked to Mr. Perone, he said that his brother had contacted Ferrantino Fuel ((718) 832-6700) for the below floor investigation. He said he would call me back regarding the extent of the oil spill investigation. I will send a contaminated soil letter to Mr. Perone at 1427 Bay Ridge Parkway, Brklyn., 11228-2212. 12/9/05 - Raphael Ketani. I called Ferrantino Fuel and spoke to one of the supervisors there. He said Ferrantino didn’t do a below floor investigation and he had no information if one was ever planned. Mr. Joseph Orechio (one of the owners; (718) 745-3576) called me to say that PTC had cleaned up the spilled oil in the tank vault under the street. He said the vault walls are cobble stone with a cement floor. He said only about 2 gals. was spilled. Mr. Orechio said that he switched his oil company to Blue Diamond. I told him that a soil investigation still needs to be done. He said he would get someone to do it. Anthony Lara of PTC called me back. He said that Mr. Orechio told him to do the soil investigation. Mr. Lara said that he will do 5 borings. One at each corner and one in the middle. He will take end point samples and send me the analyticals. Mr. Lara doesn’t know whether there are any cracks in the vault floor, but he said about 20 gals. had leaked from the tanks. 12/9/05 Ketani sent a do work letter 12/20/05 - Raphael Ketani. Anthony of PTC called me to say that Mr. Orechio declined his services for the soil investigation. I called up Mr. Orechio, but could only leave a voice mail message. 12/22/05 - Raphael Ketani. Mr. Issac Mungra of A. L. Eastmond & Son (718)378-7000 called to say that his company may be doing the soil investigation at the site. He will let me know if he gets the job, but first he has to inspect the tank vault. 12/28/05 - Raphael Ketani. I spoke to Mr. Mungra in person at another site. He told me that he plans to do one soil boring at each end of the tank and take soil samples at the bottom of the sump on the other side of the wall.

RESTURANT/RESIDENCE (Continued) **S107416639**

I told him this would be sufficient for now. 6/21/06 - Raphael Ketani. Today I received a FAX from Isaac of Eastmond with a floor plan for the 3 borings that were taken, the analytical results for the soil samples, and a detailed description of what type of work was performed. The analytical results showed no contamination was present in the soil and the concrete floor was described as solid with no indications of cracks or crevices. Isaac also called me to say that the 2 tanks were replaced with new ones. Based upon the above documentation, I am closing the spill case."

Remarks: "clean up is in process."

All Materials:

Site ID:	355089
Operable Unit ID:	1112458
Operable Unit:	01
Material ID:	2102504
Material Code:	0001A
Material Name:	#2 fuel oil
Case No.:	Not reported
Material FA:	Petroleum
Quantity:	20.00
Units:	G
Recovered:	.00
Oxygenate:	Not reported

G99
SSW
< 1/8
0.111 mi.
584 ft.

CON EDISON **RCRA NonGen / NLR** **1019906244**
451 CARROLL ST FRONT OF **NYP004818912**
BROOKLYN, NY 11225

Site 13 of 25 in cluster G

Relative:
Higher

Actual:
12 ft.

RCRA NonGen / NLR:

Date Form Received by Agency:	20150805
Handler Name:	CON EDISON
Handler Address:	451 CARROLL ST FRONT OF
Handler City,State,Zip:	BROOKLYN, NY 11225
EPA ID:	NYP004818912
Contact Name:	THOMAS TEELING
Contact Address:	Not reported
Contact City,State,Zip:	Not reported
Contact Telephone:	212-460-3770
Contact Fax:	Not reported
Contact Email:	Not reported
Contact Title:	Not reported
EPA Region:	02
Land Type:	Private
Federal Waste Generator Description:	Not a generator, verified
Non-Notifier:	Not reported
Biennial Report Cycle:	Not reported
Accessibility:	Not reported
Active Site Indicator:	Not reported
State District Owner:	NY
State District:	NYSDEC R2
Mailing Address:	IRVING PL 15TH FL NE
Mailing City,State,Zip:	NEW YORK, NY 10003
Owner Name:	Not reported
Owner Type:	Not reported

CON EDISON (Continued) **1019906244**

Operator Name:	Not reported
Operator Type:	Not reported
Short-Term Generator Activity:	No
Importer Activity:	No
Mixed Waste Generator:	No
Transporter Activity:	No
Transfer Facility Activity:	No
Recycler Activity with Storage:	No
Small Quantity On-Site Burner Exemption:	No
Smelting Melting and Refining Furnace Exemption:	No
Underground Injection Control:	No
Off-Site Waste Receipt:	No
Universal Waste Indicator:	No
Universal Waste Destination Facility:	No
Federal Universal Waste:	No
Active Site Fed-Reg Treatment Storage and Disposal Facility:	Not reported
Active Site Converter Treatment storage and Disposal Facility:	Not reported
Active Site State-Reg Treatment Storage and Disposal Facility:	Not reported
Active Site State-Reg Handler:	---
Federal Facility Indicator:	Not reported
Hazardous Secondary Material Indicator:	NN
Sub-Part K Indicator:	Not reported
Commercial TSD Indicator:	No
Treatment Storage and Disposal Type:	Not reported
2018 GPRA Permit Baseline:	Not on the Baseline
2018 GPRA Renewals Baseline:	Not on the Baseline
Permit Renewals Workload Universe:	Not reported
Permit Workload Universe:	Not reported
Permit Progress Universe:	Not reported
Post-Closure Workload Universe:	Not reported
Closure Workload Universe:	Not reported
202 GPRA Corrective Action Baseline:	No
Corrective Action Workload Universe:	No
Subject to Corrective Action Universe:	No
Non-TSDFs Where RCRA CA has Been Imposed Universe:	No
TSDFs Potentially Subject to CA Under 3004 (u)/(v) Universe:	No
TSDFs Only Subject to CA under Discretionary Auth Universe:	No
Corrective Action Priority Ranking:	No NCAPS ranking
Environmental Control Indicator:	No
Institutional Control Indicator:	No
Human Exposure Controls Indicator:	N/A
Groundwater Controls Indicator:	N/A
Operating TSDF Universe:	Not reported
Full Enforcement Universe:	Not reported
Significant Non-Complier Universe:	No
Unaddressed Significant Non-Complier Universe:	No
Addressed Significant Non-Complier Universe:	No
Significant Non-Complier With a Compliance Schedule Universe:	No
Financial Assurance Required:	Not reported
Handler Date of Last Change:	20160909
Recognized Trader-Importer:	No
Recognized Trader-Exporter:	No
Importer of Spent Lead Acid Batteries:	No
Exporter of Spent Lead Acid Batteries:	No
Recycler Activity Without Storage:	Not reported
Manifest Broker:	Not reported
Sub-Part P Indicator:	No

CON EDISON (Continued) **1019906244**

Historic Generators:

Receive Date:	20150805
Handler Name: CON EDISON	
Federal Waste Generator Description:	Large Quantity Generator
State District Owner:	NY
Large Quantity Handler of Universal Waste:	No
Recognized Trader Importer:	No
Recognized Trader Exporter:	No
Spent Lead Acid Battery Importer:	No
Spent Lead Acid Battery Exporter:	No
Current Record:	No
Non Storage Recycler Activity:	Not reported
Electronic Manifest Broker:	Not reported

Receive Date:	20150805
Handler Name: CON EDISON	
Federal Waste Generator Description:	Not a generator, verified
State District Owner:	NY
Large Quantity Handler of Universal Waste:	No
Recognized Trader Importer:	No
Recognized Trader Exporter:	No
Spent Lead Acid Battery Importer:	No
Spent Lead Acid Battery Exporter:	No
Current Record:	Yes
Non Storage Recycler Activity:	Not reported
Electronic Manifest Broker:	Not reported

List of NAICS Codes and Descriptions:

NAICS Codes:	No NAICS Codes Found

Facility Has Received Notices of Violations:

Violations:	No Violations Found

Evaluation Action Summary:

Evaluations:	No Evaluations Found

G100 **CON EDISON** **NJ MANIFEST** **S120675005**
SSW **451 CARROLL ST FRONT OF** **N/A**
< 1/8 **BROOKLYN, NY 11225**
0.111 mi.
584 ft. **Site 14 of 25 in cluster G**

Relative:
Higher

Actual:
12 ft.

NJ MANIFEST:

EPA Id:	NYP004818912
Mail Address:	IRVING PL 15TH FL NE
Mail City/State/Zip:	NEW YORK, NY 10003
Facility Phone:	Not reported
Emergency Phone:	Not reported
Contact:	THOMAS TEELING
Comments:	Not reported
SIC Code:	Not reported
County:	NY047
Municipal:	Not reported
Previous EPA Id:	Not reported
Gen Flag:	Not reported

CON EDISON (Continued) **S120675005**

Trans Flag:	Not reported
TSDF Flag:	Not reported
Name Change:	Not reported
Date Change:	Not reported

Manifest:

Manifest Number:	014469366JJK
EPA ID:	NYP004818912
Date Shipped:	8/5/2015
TSDF EPA ID:	NJD002200046
Transporter EPA ID:	NJ0000027193
Transporter 2 EPA ID:	Not reported
Transporter 3 EPA ID:	Not reported
Transporter 4 EPA ID:	Not reported
Transporter 5 EPA ID:	Not reported
Transporter 6 EPA ID:	Not reported
Transporter 7 EPA ID:	Not reported
Transporter 8 EPA ID:	Not reported
Transporter 9 EPA ID:	Not reported
Transporter 10 EPA ID:	Not reported
Date Trans1 Transported Waste:	Not reported
Date Trans2 Transported Waste:	Not reported
Date Trans3 Transported Waste:	Not reported
Date Trans4 Transported Waste:	Not reported
Date Trans5 Transported Waste:	Not reported
Date Trans6 Transported Waste:	Not reported
Date Trans7 Transported Waste:	Not reported
Date Trans8 Transported Waste:	Not reported
Date Trans9 Transported Waste:	Not reported
Date Trans10 Transported Waste:	Not reported
Date TSDF Received Waste:	Not reported
TSDF EPA Facility Name:	Not reported
QTY Units:	Not reported
Transporter SEQ ID:	Not reported
Transporter-1 Date:	Not reported
Waste SEQ ID:	Not reported
Waste Type Code 2:	Not reported
Waste Type Code 3:	Not reported
Waste Type Code 4:	Not reported
Waste Type Code 5:	Not reported
Waste Type Code 6:	Not reported
Date Accepted:	Not reported
Manifest Discrepancy Type:	Not reported
Data Entry Number:	Not reported
Was Load Rejected:	NEW YORK, NY 10003
Reason Load Was Rejected:	Not reported

G101 SSW < 1/8 0.111 mi. 584 ft. | **CON EDISON 451 CARROLL ST FRONT OF BROOKLYN, NY 11225** | **NY MANIFEST** | **S119077023 N/A**

Site 15 of 25 in cluster G

Relative: Higher

Actual: 12 ft.

NY MANIFEST:

Name:	CON EDISON
Address:	451 CARROLL ST FRONT OF
City,State,Zip:	BROOKLYN, NY 11225
Country:	USA
EPA ID:	NYP004818912
Facility Status:	Not reported
Location Address 1:	451 CARROLL
Code:	BP
Location Address 2:	SB 22610
Total Tanks:	Not reported
Location City:	BROOKLYN
Location State:	NY
Location Zip:	Not reported
Location Zip 4:	Not reported

NY MANIFEST:

EPAID:	NYP004818912
Mailing Name:	CON EDISON
Mailing Contact:	DENNIS HUACON
Mailing Address 1:	4 IRVING PL 15TH FL
Mailing Address 2:	Not reported
Mailing City:	NEW YORK
Mailing State:	NY
Mailing Zip:	10003
Mailing Zip 4:	Not reported
Mailing Country:	USA
Mailing Phone:	2124603770

NY MANIFEST:

Document ID:	Not reported
Manifest Status:	Not reported
seq:	Not reported
Year:	2018
Trans1 State ID:	NJ0000027193
Trans2 State ID:	Not reported
Generator Ship Date:	08/05/2015
Trans1 Recv Date:	08/05/2015
Trans2 Recv Date:	Not reported
TSD Site Recv Date:	08/07/2015
Part A Recv Date:	Not reported
Part B Recv Date:	Not reported
Generator EPA ID:	NYP004818912
Trans1 EPA ID:	Not reported
Trans2 EPA ID:	Not reported
TSDF ID 1:	NJD002200046
TSDF ID 2:	Not reported
Manifest Tracking Number:	014469366JJK
Import Indicator:	N
Export Indicator:	N
Discr Quantity Indicator:	N
Discr Type Indicator:	N
Discr Residue Indicator:	N

CON EDISON (Continued) **S119077023**

Discr Partial Reject Indicator:	N
Discr Full Reject Indicator:	N
Manifest Ref Number:	Not reported
Alt Facility RCRA ID:	Not reported
Alt Facility Sign Date:	Not reported
MGMT Method Type Code:	H110
Waste Code:	Not reported
Waste Code:	Not reported
Waste Code:	Not reported
Waste Code:	Not reported
Waste Code:	Not reported
Waste Code:	Not reported
Quantity:	1000
Units:	P - Pounds
Number of Containers:	1
Container Type:	TT - Cargo tank, tank trucks
Handling Method:	T Chemical, physical, or biological treatment.
Specific Gravity:	1
Waste Code:	D008
Waste Code 1_2:	Not reported
Waste Code 1_3:	Not reported
Waste Code 1_4:	Not reported
Waste Code 1_5:	Not reported
Waste Code 1_6:	Not reported

F102 **CONSTRUCTION SITE** **NY Spills** **S126996809**
ESE **601 - 615 SACKETT ST** **N/A**
< 1/8 **BROOKLYN, NY**
0.114 mi.
600 ft. **Site 9 of 9 in cluster F**

Relative:
Higher

Actual:
20 ft.

SPILLS:

Name:	CONSTRUCTION SITE
Address:	601 - 615 SACKETT ST
City,State,Zip:	BROOKLYN, NY
Spill Number/Closed Date:	2005071 / 2020-10-14
Facility ID:	2005071
Facility Type:	ER
DER Facility ID:	559058
Site ID:	610844
DEC Region:	2
Spill Cause:	Other
Spill Class:	Not reported
SWIS:	2401
Spill Date:	2020-09-02
Investigator:	RHLIN
Referred To:	Not reported
Reported to Dept:	2020-09-02
CID:	Not reported
Water Affected:	Not reported
Spill Source:	Commercial/Industrial
Spill Notifier:	Other
Cleanup Ceased:	Not reported
Cleanup Meets Std:	False
Last Inspection:	Not reported
Recommended Penalty:	False
UST Trust:	False

CONSTRUCTION SITE (Continued) **S126996809**

Remediation Phase: 0
Date Entered In Computer: 2020-09-02
Spill Record Last Update: 2020-10-14
Spiller Name: Not reported
Spiller Company: CONSTRUCTION COMPANY
Spiller Address: Not reported
Spiller Company: 999
Contact Name: UNKNOWN
DEC Memo: "9/2/2020 - Feng - Desk Duty in office. Spoke to the caller, who did not provide his name. He owns a business in the area. He said that the 601 and 615 Sackett Street are two buildinga next to each other and doing construction work. The basement entrance is next to the 617 Sackett Street. The caller sees the contractors are removing small buckets of fuel oil as he can smell it and furnaces and dumping those into the green dumpster for construction debris with words Juma 3387 on it outside the building. He does not know what s look like inside the building. It is smelly in the area. He requests an inspection by our enforcement unit. Anonymous caller 732-2339587 Email to DEC Lieutenant Doreen Lum Doreen, We received an illegal dumping complaint. I spoke to the person who report it. He provided the phone number 732-233-9587, but not his name. He owns a business in this area. He said that the 601 and 615 Sackett Street are two building next to each other and doing construction work. The basement entrance is next to the 617 Sackett Street. The caller sees the contractors are removing small buckets of fuel oil as he can smell it and furnaces and dumping those into the green dumpster for construction debris with words Juma 3387 on it outside the building. He does not know what s look like inside the building. It is smelly in the area. He requests an inspection by our enforcement unit. See below email spill report for more details. I am referring this case to you as it is more of illegal dumping at this time. Please take a look to see if any further action shall be taken by your end. As per R. Austin, Rick Lin will be responding this evening. As per Lt. D. Lum's email, ECO Lovgren will follow up on this complaint. 9/3/20 - Obligado - Mr. Lieberman (next door office tenant (732)-233-6587) called the Duty Desk phone to update on this complaint. He said the construction workers have dumped oil into a roll off container and a truck was arriving today to remove the roll off. He stated that he told the truck driver that there was contamination in the roll off and the truck driver did not take the roll off and drove away. 9/4/20 - Sekhon ON 9/3 (PM) - Site visited. Met Victor Lee (DEP), Mr. Liberman (7322339587-next door tenant), Shaya Shapiro (3475850968 - shaya@liberty1group.com). Mr. Liberman that complaining that dumpster (Guma carting) in front of 615 Sackett st contains oil saturated soil mixed with other debris. Oil/sewer like smell observed from the dumpster contents, but with 1-2 ppm & no hit on PID on different corners of dumpster. Driver from Guma carting was there to pick that container, was asked to provide his information, and told that, this container (may be)has contaminated soil in it, and I asked him to provide his information, he refused and told me to talk to Aron. Spoke with Aron klein(Guma - 6465338277- gumaconstruction@gmail.com),and told that this containerhas potentially contaminated debris inside it. and NYSDEC needs disposal manifest and soil sample results checked for petroleum contamination. ECO Lovgren, DEC Austin, DEC Lin (email)- were updated about this situation. 9/4/20-Lin-Visited site on 9/2. The container was mostly empty. Looked into the container and observed debris and soil on the

CONSTRUCTION SITE (Continued) **S126996809**

bottom. The container was mostly empty. Did not observe any signs of fuel oil or piping related to a fuel tank system. No odor petroleum odor was noted. 10/14/20-Lin-Recieved waste sampling results and no elevated VOC compounds were found. Waste was taken to Clean Earth of NJ for disposable. Received Manifests. Case closed. "

Remarks: "cut tank open - odor from sludge in area - not cleaned up properly container says juma 3387"

All Materials:

Site ID:	610844
Operable Unit ID:	1357991
Operable Unit:	01
Material ID:	2369417
Material Code:	9999
Material Name:	other - sludge
Case No.:	Not reported
Material FA:	Other
Quantity:	Not reported
Units:	Not reported
Recovered:	Not reported
Oxygenate:	Not reported

J103 **CON EDISON - UNION STREET** **PA MANIFEST** **S123092918**
SE **617 UNION STREET** **N/A**
< 1/8 **BROOKLYN, NY 11215**
0.114 mi.
602 ft. **Site 6 of 9 in cluster J**

Relative:
Higher

Actual:
19 ft.

Manifest Details:

Year:	2017
Manifest Number:	009796742FLE
Manifest Type:	TSD Copy
Generator EPA Id:	NYP004836340
Generator Date:	01/24/2017
Mailing Address:	Not reported
Mailing City,St,Zip:	Not reported
Contact Name:	Not reported
Contact Phone:	Not reported
TSD EPA Id:	Not reported
TSD Date:	Not reported
TSD Facility Name:	Republic Environmental Systems (Pennsylvania) LLC
TSD Facility Address:	2869 Sandstone Dr
TSD Facility City:	Hatfield
TSD Facility State:	PA
Facility Telephone:	Not reported
Page Number:	1
Line Number:	1
Waste Number:	D008
Container Number:	1
Container Type:	Cargo tanks (tank trucks)
Waste Quantity:	100
Unit:	Gallons (liquids only)
Handling Code:	Not reported
TSP EPA Id:	PAD085690592
Date TSP Sig:	Not reported

J104 SE < 1/8 0.114 mi. 602 ft. | **CON ED**
617 UNION ST & 3RD AVE
BROOKLYN, NY 11215

Site 7 of 9 in cluster J | **NY MANIFEST** | **S118259711**
N/A

Relative: Higher

Actual: 19 ft.

NY MANIFEST:

Name:	CON ED
Address:	617 UNION ST & 3RD AVE
City,State,Zip:	BROOKLYN, NY 11215
Country:	USA
EPA ID:	NYP004836340
Facility Status:	Not reported
Location Address 1:	617 UNION STREET
Code:	BP
Location Address 2:	SB 43331
Total Tanks:	Not reported
Location City:	BROOKLYN
Location State:	NY
Location Zip:	11215
Location Zip 4:	Not reported

NY MANIFEST:

EPAID:	NYP004836340
Mailing Name:	CON ED
Mailing Contact:	TOM TEELING
Mailing Address 1:	4 IRVING PLACE - 15TH FLOOR
Mailing Address 2:	Not reported
Mailing City:	NEW YORK
Mailing State:	NY
Mailing Zip:	10003
Mailing Zip 4:	Not reported
Mailing Country:	USA
Mailing Phone:	2124603770

NY MANIFEST:

Document ID:	Not reported
Manifest Status:	Not reported
seq:	Not reported
Year:	2018
Trans1 State ID:	NJD003812047
Trans2 State ID:	Not reported
Generator Ship Date:	09/09/2015
Trans1 Recv Date:	09/09/2015
Trans2 Recv Date:	Not reported
TSD Site Recv Date:	09/11/2015
Part A Recv Date:	Not reported
Part B Recv Date:	Not reported
Generator EPA ID:	NYP004836340
Trans1 EPA ID:	Not reported
Trans2 EPA ID:	Not reported
TSDF ID 1:	NJD991291105
TSDF ID 2:	Not reported
Manifest Tracking Number:	002625171GBF
Import Indicator:	N
Export Indicator:	N
Discr Quantity Indicator:	N
Discr Type Indicator:	N
Discr Residue Indicator:	N

CON ED (Continued) **S118259711**

Discr Partial Reject Indicator:	N
Discr Full Reject Indicator:	N
Manifest Ref Number:	Not reported
Alt Facility RCRA ID:	Not reported
Alt Facility Sign Date:	Not reported
MGMT Method Type Code:	H110
Waste Code:	Not reported
Waste Code:	Not reported
Waste Code:	Not reported
Waste Code:	Not reported
Waste Code:	Not reported
Waste Code:	Not reported
Quantity:	500
Units:	P - Pounds
Number of Containers:	1
Container Type:	TT - Cargo tank, tank trucks
Handling Method:	T Chemical, physical, or biological treatment.
Specific Gravity:	1
Waste Code:	D008
Waste Code 1_2:	Not reported
Waste Code 1_3:	Not reported
Waste Code 1_4:	Not reported
Waste Code 1_5:	Not reported
Waste Code 1_6:	Not reported

G105 **LOT 1,TAXBLOCK 447** **NY E DESIGNATION** **S121343824**
SW **341 NEVINS STREET** **N/A**
< 1/8 **KINGS (County), NY**
0.114 mi.
602 ft. **Site 16 of 25 in cluster G**

Relative:
Lower

Actual:
10 ft.

E DESIGNATION:

Name:	LOT 1,TAXBLOCK 447
Address:	341 NEVINS STREET
City,State,Zip:	NY
Tax Lot(s):	1
Tax Block:	447
Borough Code:	Not reported
E-No:	E-453
Effective Date:	10/31/2017
Satisfaction Date:	Not reported
Ceqr Number:	17BSA042K
Ulurp Number:	2016-4334-BZ
Zoning Map No:	16c
Description:	Hazardous Materials* Phase I and Phase II Testing Protocol
Lot Remediation Date:	Not reported

M106 **LINDA TOOL & DIE CORP** **RCRA-VSQG** **1000791081**
South **459 CARROLL ST** **FINDS** **NYD987025822**
< 1/8 **BROOKLYN, NY 11215** **ECHO**
0.114 mi. **NY MANIFEST**
603 ft. **Site 1 of 7 in cluster M**

Relative:
Higher

Actual:
15 ft.

RCRA-VSQG:

Date Form Received by Agency:		20070101
Handler Name:	LINDA TOOL & DIE CORP	
Handler Address:		459 CARROLL ST
Handler City,State,Zip:		BROOKLYN, NY 11215
EPA ID:		NYD987025822
Contact Name:		MIKE DIMARINO
Contact Address:		CARROLL ST
Contact City,State,Zip:		BROOKLYN, NY 11215
Contact Telephone:		718-522-2066
Contact Fax:		Not reported
Contact Email:		Not reported
Contact Title:		Not reported
EPA Region:		02
Land Type:		Not reported
Federal Waste Generator Description:		Conditionally Exempt Small Quantity Generator
Non-Notifier:		Not reported
Biennial Report Cycle:		Not reported
Accessibility:		Not reported
Active Site Indicator:		Handler Activities
State District Owner:		NY
State District:		NYSDEC R2
Mailing Address:		CARROLL ST
Mailing City,State,Zip:		BROOKLYN, NY 11215
Owner Name:		MIKE DIMARINO
Owner Type:		Private
Operator Name:		MIKE DIMARINO
Operator Type:		Private
Short-Term Generator Activity:		No
Importer Activity:		No
Mixed Waste Generator:		No
Transporter Activity:		No
Transfer Facility Activity:		No
Recycler Activity with Storage:		No
Small Quantity On-Site Burner Exemption:		No
Smelting Melting and Refining Furnace Exemption:		No
Underground Injection Control:		No
Off-Site Waste Receipt:		No
Universal Waste Indicator:		No
Universal Waste Destination Facility:		No
Federal Universal Waste:		No
Active Site Fed-Reg Treatment Storage and Disposal Facility:		Not reported
Active Site Converter Treatment storage and Disposal Facility:		Not reported
Active Site State-Reg Treatment Storage and Disposal Facility:		Not reported
Active Site State-Reg Handler:		---
Federal Facility Indicator:		Not reported
Hazardous Secondary Material Indicator:		NN
Sub-Part K Indicator:		Not reported
Commercial TSD Indicator:		No
Treatment Storage and Disposal Type:		Not reported
2018 GPRA Permit Baseline:		Not on the Baseline
2018 GPRA Renewals Baseline:		Not on the Baseline
Permit Renewals Workload Universe:		Not reported

LINDA TOOL & DIE CORP (Continued) **1000791081**

Permit Workload Universe:	Not reported
Permit Progress Universe:	Not reported
Post-Closure Workload Universe:	Not reported
Closure Workload Universe:	Not reported
202 GPRA Corrective Action Baseline:	No
Corrective Action Workload Universe:	No
Subject to Corrective Action Universe:	No
Non-TSDFs Where RCRA CA has Been Imposed Universe:	No
TSDFs Potentially Subject to CA Under 3004 (u)/(v) Universe:	No
TSDFs Only Subject to CA under Discretionary Auth Universe:	No
Corrective Action Priority Ranking:	No NCAPS ranking
Environmental Control Indicator:	No
Institutional Control Indicator:	No
Human Exposure Controls Indicator:	N/A
Groundwater Controls Indicator:	N/A
Operating TSDF Universe:	Not reported
Full Enforcement Universe:	Not reported
Significant Non-Complier Universe:	No
Unaddressed Significant Non-Complier Universe:	No
Addressed Significant Non-Complier Universe:	No
Significant Non-Complier With a Compliance Schedule Universe:	No
Financial Assurance Required:	Not reported
Handler Date of Last Change:	20150414
Recognized Trader-Importer:	No
Recognized Trader-Exporter:	No
Importer of Spent Lead Acid Batteries:	No
Exporter of Spent Lead Acid Batteries:	No
Recycler Activity Without Storage:	Not reported
Manifest Broker:	Not reported
Sub-Part P Indicator:	No

Hazardous Waste Summary:

Waste Code:	D001
Waste Description:	IGNITABLE WASTE
Waste Code:	D008
Waste Description:	LEAD
Waste Code:	D018
Waste Description:	BENZENE
Waste Code:	D039
Waste Description:	TETRACHLOROETHYLENE

Handler - Owner Operator:

Owner/Operator Indicator:	Owner
Owner/Operator Name:	MIKE DIMARINO
Legal Status:	Private
Date Became Current:	Not reported
Date Ended Current:	Not reported
Owner/Operator Address:	459 CARROLL ST
Owner/Operator City,State,Zip:	BROOKLYN, NY 11215
Owner/Operator Telephone:	718-522-2066
Owner/Operator Telephone Ext:	Not reported
Owner/Operator Fax:	Not reported

LINDA TOOL & DIE CORP (Continued) **1000791081**

Owner/Operator Email:	Not reported
Owner/Operator Indicator:	Owner
Owner/Operator Name:	MIKE DIMARINO
Legal Status:	Private
Date Became Current:	Not reported
Date Ended Current:	Not reported
Owner/Operator Address:	459 CARROLL ST
Owner/Operator City,State,Zip:	BROOKLYN, NY 11215
Owner/Operator Telephone:	718-522-2066
Owner/Operator Telephone Ext:	Not reported
Owner/Operator Fax:	Not reported
Owner/Operator Email:	Not reported
Owner/Operator Indicator:	Operator
Owner/Operator Name:	MIKE DIMARINO
Legal Status:	Private
Date Became Current:	Not reported
Date Ended Current:	Not reported
Owner/Operator Address:	459 CARROLL ST
Owner/Operator City,State,Zip:	BROOKLYN, NY 11215
Owner/Operator Telephone:	718-522-2066
Owner/Operator Telephone Ext:	Not reported
Owner/Operator Fax:	Not reported
Owner/Operator Email:	Not reported

Historic Generators:

Receive Date:	20060101
Handler Name: LINDA TOOL & DIE CORP	
Federal Waste Generator Description:	Conditionally Exempt Small Quantity Generator
State District Owner:	NY
Large Quantity Handler of Universal Waste:	No
Recognized Trader Importer:	No
Recognized Trader Exporter:	No
Spent Lead Acid Battery Importer:	No
Spent Lead Acid Battery Exporter:	No
Current Record:	No
Non Storage Recycler Activity:	Not reported
Electronic Manifest Broker:	Not reported
Receive Date:	20070101
Handler Name: LINDA TOOL & DIE CORP	
Federal Waste Generator Description:	Conditionally Exempt Small Quantity Generator
State District Owner:	NY
Large Quantity Handler of Universal Waste:	No
Recognized Trader Importer:	No
Recognized Trader Exporter:	No
Spent Lead Acid Battery Importer:	No
Spent Lead Acid Battery Exporter:	No
Current Record:	Yes
Non Storage Recycler Activity:	Not reported
Electronic Manifest Broker:	Not reported
Receive Date:	19930114
Handler Name: LINDA TOOL & DIE CORP	
Federal Waste Generator Description:	Small Quantity Generator
State District Owner:	NY

LINDA TOOL & DIE CORP (Continued) **1000791081**

Large Quantity Handler of Universal Waste:	No
Recognized Trader Importer:	No
Recognized Trader Exporter:	No
Spent Lead Acid Battery Importer:	No
Spent Lead Acid Battery Exporter:	No
Current Record:	No
Non Storage Recycler Activity:	Not reported
Electronic Manifest Broker:	Not reported

List of NAICS Codes and Descriptions:
NAICS Codes: No NAICS Codes Found

Facility Has Received Notices of Violations:
Violations: No Violations Found

Evaluation Action Summary:
Evaluations: No Evaluations Found

FINDS:
Registry ID: 110004499766

Click Here:

Environmental Interest/Information System:
RCRAInfo is a national information system that supports the Resource Conservation and Recovery Act (RCRA) program through the tracking of events and activities related to facilities that generate, transport, and treat, store, or dispose of hazardous waste. RCRAInfo allows RCRA program staff to track the notification, permit, compliance, and corrective action activities required under RCRA.

Click this hyperlink while viewing on your computer to access additional FINDS: detail in the EDR Site Report.

ECHO:

Envid:	1000791081
Registry ID:	110004499766
DFR URL:	http://echo.epa.gov/detailed-facility-report?fid=110004499766
Name:	LINDA TOOL & DIE CORP
Address:	459 CARROLL ST
City,State,Zip:	BROOKLYN, NY 11215

NY MANIFEST:

Name:	LINDA TOOL & DIE
Address:	459 CARROLL ST
City,State,Zip:	BROOKLYN, NY 11215
Country:	USA
EPA ID:	NYD987025822
Facility Status:	Not reported
Location Address 1:	459 CARROLL ST
Code:	BP
Location Address 2:	Not reported
Total Tanks:	Not reported
Location City:	BROOKLYN
Location State:	NY

LINDA TOOL & DIE CORP (Continued) **1000791081**

Location Zip:	11215
Location Zip 4:	1010

NY MANIFEST:

EPAID:	NYD987025822
Mailing Name:	LINDA TOOL & DIE
Mailing Contact:	MICHAEL MARINO
Mailing Address 1:	459 CARROLL ST
Mailing Address 2:	Not reported
Mailing City:	BROOKLYN
Mailing State:	NY
Mailing Zip:	11215
Mailing Zip 4:	1010
Mailing Country:	USA
Mailing Phone:	7185222066

M107 **JO-LEE TRUCKING** **RCRA NonGen / NLR** **1008374454**
South **463 CARROLL ST** **NYR000131938**
< 1/8 **BROOKLYN, NY 11215**
0.117 mi.
616 ft. **Site 2 of 7 in cluster M**

Relative:
Higher

Actual:
15 ft.

RCRA NonGen / NLR:

Date Form Received by Agency:		20070101
Handler Name:	JO-LEE TRUCKING	
Handler Address:		463 CARROLL ST
Handler City,State,Zip:		BROOKLYN, NY 11215
EPA ID:		NYR000131938
Contact Name:		ELEANOR RUSSO
Contact Address:		CARROLL ST
Contact City,State,Zip:		BROOKLYN, NY 11215
Contact Telephone:		718-625-1598
Contact Fax:		Not reported
Contact Email:		Not reported
Contact Title:		Not reported
EPA Region:		02
Land Type:		Private
Federal Waste Generator Description:		Not a generator, verified
Non-Notifier:		Not reported
Biennial Report Cycle:		Not reported
Accessibility:		Not reported
Active Site Indicator:		Not reported
State District Owner:		NY
State District:		NYSDEC R2
Mailing Address:		CARROLL ST
Mailing City,State,Zip:		BROOKLYN, NY 11215
Owner Name:		NO NAME FOUND
Owner Type:		Private
Operator Name:		NO NAME FOUND
Operator Type:		Private
Short-Term Generator Activity:		No
Importer Activity:		No
Mixed Waste Generator:		No
Transporter Activity:		No
Transfer Facility Activity:		No
Recycler Activity with Storage:		No
Small Quantity On-Site Burner Exemption:		No

JO-LEE TRUCKING (Continued) **1008374454**

Smelting Melting and Refining Furnace Exemption:	No
Underground Injection Control:	No
Off-Site Waste Receipt:	No
Universal Waste Indicator:	No
Universal Waste Destination Facility:	No
Federal Universal Waste:	No
Active Site Fed-Reg Treatment Storage and Disposal Facility:	Not reported
Active Site Converter Treatment storage and Disposal Facility:	Not reported
Active Site State-Reg Treatment Storage and Disposal Facility:	Not reported
Active Site State-Reg Handler:	---
Federal Facility Indicator:	Not reported
Hazardous Secondary Material Indicator:	N
Sub-Part K Indicator:	Not reported
Commercial TSD Indicator:	No
Treatment Storage and Disposal Type:	Not reported
2018 GPRA Permit Baseline:	Not on the Baseline
2018 GPRA Renewals Baseline:	Not on the Baseline
Permit Renewals Workload Universe:	Not reported
Permit Workload Universe:	Not reported
Permit Progress Universe:	Not reported
Post-Closure Workload Universe:	Not reported
Closure Workload Universe:	Not reported
202 GPRA Corrective Action Baseline:	No
Corrective Action Workload Universe:	No
Subject to Corrective Action Universe:	No
Non-TSDFs Where RCRA CA has Been Imposed Universe:	No
TSDFs Potentially Subject to CA Under 3004 (u)/(v) Universe:	No
TSDFs Only Subject to CA under Discretionary Auth Universe:	No
Corrective Action Priority Ranking:	No NCAPS ranking
Environmental Control Indicator:	No
Institutional Control Indicator:	No
Human Exposure Controls Indicator:	N/A
Groundwater Controls Indicator:	N/A
Operating TSDF Universe:	Not reported
Full Enforcement Universe:	Not reported
Significant Non-Complier Universe:	No
Unaddressed Significant Non-Complier Universe:	No
Addressed Significant Non-Complier Universe:	No
Significant Non-Complier With a Compliance Schedule Universe:	No
Financial Assurance Required:	Not reported
Handler Date of Last Change:	20150414
Recognized Trader-Importer:	No
Recognized Trader-Exporter:	No
Importer of Spent Lead Acid Batteries:	No
Exporter of Spent Lead Acid Batteries:	No
Recycler Activity Without Storage:	No
Manifest Broker:	No
Sub-Part P Indicator:	No

Handler - Owner Operator:

Owner/Operator Indicator:	Operator
Owner/Operator Name:	JO-LEE TRUCKING
Legal Status:	Private
Date Became Current:	20040801
Date Ended Current:	Not reported
Owner/Operator Address:	Not reported

JO-LEE TRUCKING (Continued) **1008374454**

Owner/Operator City,State,Zip:	Not reported
Owner/Operator Telephone:	Not reported
Owner/Operator Telephone Ext:	Not reported
Owner/Operator Fax:	Not reported
Owner/Operator Email:	Not reported
Owner/Operator Indicator:	Operator
Owner/Operator Name:	NO NAME FOUND
Legal Status:	Private
Date Became Current:	20040801
Date Ended Current:	Not reported
Owner/Operator Address:	Not reported
Owner/Operator City,State,Zip:	Not reported
Owner/Operator Telephone:	Not reported
Owner/Operator Telephone Ext:	Not reported
Owner/Operator Fax:	Not reported
Owner/Operator Email:	Not reported
Owner/Operator Indicator:	Owner
Owner/Operator Name:	NO NAME FOUND
Legal Status:	Private
Date Became Current:	20040801
Date Ended Current:	Not reported
Owner/Operator Address:	Not reported
Owner/Operator City,State,Zip:	Not reported
Owner/Operator Telephone:	Not reported
Owner/Operator Telephone Ext:	Not reported
Owner/Operator Fax:	Not reported
Owner/Operator Email:	Not reported
Owner/Operator Indicator:	Owner
Owner/Operator Name:	ELEANOR RUSSO
Legal Status:	Private
Date Became Current:	20040801
Date Ended Current:	Not reported
Owner/Operator Address:	Not reported
Owner/Operator City,State,Zip:	Not reported
Owner/Operator Telephone:	Not reported
Owner/Operator Telephone Ext:	Not reported
Owner/Operator Fax:	Not reported
Owner/Operator Email:	Not reported

Historic Generators:

Receive Date:	20060101
Handler Name: JO-LEE TRUCKING	
Federal Waste Generator Description:	Not a generator, verified
State District Owner:	NY
Large Quantity Handler of Universal Waste:	No
Recognized Trader Importer:	No
Recognized Trader Exporter:	No
Spent Lead Acid Battery Importer:	No
Spent Lead Acid Battery Exporter:	No
Current Record:	No
Non Storage Recycler Activity:	Not reported
Electronic Manifest Broker:	Not reported
Receive Date:	20070101

JO-LEE TRUCKING (Continued) **1008374454**

Handler Name: JO-LEE TRUCKING
Federal Waste Generator Description: Not a generator, verified
State District Owner: NY
Large Quantity Handler of Universal Waste: No
Recognized Trader Importer: No
Recognized Trader Exporter: No
Spent Lead Acid Battery Importer: No
Spent Lead Acid Battery Exporter: No
Current Record: Yes
Non Storage Recycler Activity: Not reported
Electronic Manifest Broker: Not reported

Receive Date: 20050425
Handler Name: JO-LEE TRUCKING
Federal Waste Generator Description: Conditionally Exempt Small Quantity Generator
State District Owner: NY
Large Quantity Handler of Universal Waste: No
Recognized Trader Importer: No
Recognized Trader Exporter: No
Spent Lead Acid Battery Importer: No
Spent Lead Acid Battery Exporter: No
Current Record: No
Non Storage Recycler Activity: Not reported
Electronic Manifest Broker: Not reported

List of NAICS Codes and Descriptions:
NAICS Code: 48849
NAICS Description: OTHER SUPPORT ACTIVITIES FOR ROAD TRANSPORTATION

Facility Has Received Notices of Violations:
Violations: No Violations Found

Evaluation Action Summary:
Evaluations: No Evaluations Found

M108 **CON EDISON** **NY MANIFEST** **S119078278**
South **284 THIRD AVE** **N/A**
< 1/8 **BROOKLYN, NY 11215**
0.117 mi.
618 ft. **Site 3 of 7 in cluster M**

Relative:
Higher

Actual:
18 ft.

NY MANIFEST:
Name: CON EDISON
Address: 284 THIRD AVE
City,State,Zip: BROOKLYN, NY 11215
Country: USA
EPA ID: NYP004974760
Facility Status: Not reported
Location Address 1: 284 THIRD AVE
Code: BP
Location Address 2: Not reported
Total Tanks: Not reported
Location City: BROOKLYN
Location State: NY
Location Zip: 11215

CON EDISON (Continued) **S119078278**

Location Zip 4: Not reported

NY MANIFEST:

EPAID:	NYP004974760
Mailing Name:	CON EDISON
Mailing Contact:	THERESA BURKARD
Mailing Address 1:	4 IRVING PL 15TH FL NE
Mailing Address 2:	Not reported
Mailing City:	NEW YORK
Mailing State:	NY
Mailing Zip:	10003
Mailing Zip 4:	Not reported
Mailing Country:	USA
Mailing Phone:	2124603770

NY MANIFEST:

Document ID:	Not reported
Manifest Status:	Not reported
seq:	Not reported
Year:	2018
Trans1 State ID:	NYD006982359
Trans2 State ID:	Not reported
Generator Ship Date:	09/07/2016
Trans1 Recv Date:	09/07/2016
Trans2 Recv Date:	Not reported
TSD Site Recv Date:	09/08/2016
Part A Recv Date:	Not reported
Part B Recv Date:	Not reported
Generator EPA ID:	NYP004974760
Trans1 EPA ID:	Not reported
Trans2 EPA ID:	Not reported
TSDF ID 1:	NYD980593636
TSDF ID 2:	Not reported
Manifest Tracking Number:	008166434FLE
Import Indicator:	N
Export Indicator:	N
Discr Quantity Indicator:	N
Discr Type Indicator:	N
Discr Residue Indicator:	N
Discr Partial Reject Indicator:	N
Discr Full Reject Indicator:	N
Manifest Ref Number:	Not reported
Alt Facility RCRA ID:	Not reported
Alt Facility Sign Date:	Not reported
MGMT Method Type Code:	H141
Waste Code:	Not reported
Waste Code:	Not reported
Waste Code:	Not reported
Waste Code:	Not reported
Waste Code:	Not reported
Waste Code:	Not reported
Quantity:	50
Units:	K - Kilograms (2.2 pounds)
Number of Containers:	2
Container Type:	DM - Metal drums, barrels
Handling Method:	L Landfill.
Specific Gravity:	1

CON EDISON (Continued) **S119078278**

Waste Code:	Not reported
Waste Code 1_2:	Not reported
Waste Code 1_3:	Not reported
Waste Code 1_4:	B007
Waste Code 1_5:	Not reported
Waste Code 1_6:	Not reported

M109 **CON EDISON** **NY MANIFEST** **S118954154**
South **284 3RD AVE** **N/A**
< 1/8 **BROOKLYN, NY 11215**
0.117 mi.
618 ft. **Site 4 of 7 in cluster M**

Relative:
Higher

Actual:
18 ft.

NY MANIFEST:

Name:	CON EDISON
Address:	284 3RD AVE
City,State,Zip:	BROOKLYN, NY 11215
Country:	USA
EPA ID:	NYP004959132
Facility Status:	Not reported
Location Address 1:	284 3RD AVE
Code:	BP
Location Address 2:	Not reported
Total Tanks:	Not reported
Location City:	BROOKLYN
Location State:	NY
Location Zip:	11215
Location Zip 4:	Not reported

NY MANIFEST:

EPAID:	NYP004959132
Mailing Name:	CON EDISON
Mailing Contact:	DENNIS HUACON
Mailing Address 1:	4 IRVING PL 15TH FL NE
Mailing Address 2:	Not reported
Mailing City:	NEW YORK
Mailing State:	NY
Mailing Zip:	10003
Mailing Zip 4:	Not reported
Mailing Country:	USA
Mailing Phone:	2124603770

NY MANIFEST:

Document ID:	Not reported
Manifest Status:	Not reported
seq:	Not reported
Year:	2018
Trans1 State ID:	NYD006982359
Trans2 State ID:	Not reported
Generator Ship Date:	08/26/2016
Trans1 Recv Date:	08/26/2016
Trans2 Recv Date:	Not reported
TSD Site Recv Date:	08/29/2016
Part A Recv Date:	Not reported
Part B Recv Date:	Not reported
Generator EPA ID:	NYP004959132
Trans1 EPA ID:	Not reported

CON EDISON (Continued) **S118954154**

Trans2 EPA ID:	Not reported
TSDF ID 1:	NYD980593636
TSDF ID 2:	Not reported
Manifest Tracking Number:	008166531FLE
Import Indicator:	N
Export Indicator:	N
Discr Quantity Indicator:	N
Discr Type Indicator:	N
Discr Residue Indicator:	N
Discr Partial Reject Indicator:	N
Discr Full Reject Indicator:	N
Manifest Ref Number:	Not reported
Alt Facility RCRA ID:	Not reported
Alt Facility Sign Date:	Not reported
MGMT Method Type Code:	H141
Waste Code:	Not reported
Waste Code:	Not reported
Waste Code:	Not reported
Waste Code:	Not reported
Waste Code:	Not reported
Waste Code:	Not reported
Quantity:	200
Units:	K - Kilograms (2.2 pounds)
Number of Containers:	2
Container Type:	DM - Metal drums, barrels
Handling Method:	L Landfill.
Specific Gravity:	1
Waste Code:	Not reported
Waste Code 1_2:	Not reported
Waste Code 1_3:	Not reported
Waste Code 1_4:	B007
Waste Code 1_5:	Not reported
Waste Code 1_6:	Not reported

K110 **CON EDISON SERVICE BOX: 2** **RCRA NonGen / NLR** **1016961469**
NE **265 DOUGLAS ST FRONT OF** **NY MANIFEST** **NYP004341855**
< 1/8 **BROOKLYN, NY 11201**
0.118 mi.
624 ft. **Site 2 of 3 in cluster K**

Relative:
Higher

Actual:
17 ft.

RCRA NonGen / NLR:

Date Form Received by Agency:	20130905
Handler Name:	CON EDISON SERVICE BOX: 2
Handler Address:	265 DOUGLAS ST FRONT OF
Handler City,State,Zip:	BROOKLYN, NY 11201
EPA ID:	NYP004341855
Contact Name:	ANTHONY SIGNORE
Contact Address:	Not reported
Contact City,State,Zip:	Not reported
Contact Telephone:	718-666-4714
Contact Fax:	Not reported
Contact Email:	Not reported
Contact Title:	GENERAL UTILITY WORKER L1-2
EPA Region:	02
Land Type:	Private
Federal Waste Generator Description:	Not a generator, verified
Non-Notifier:	Not reported

CON EDISON SERVICE BOX: 2 (Continued) **1016961469**

Biennial Report Cycle:	Not reported
Accessibility:	Not reported
Active Site Indicator:	Not reported
State District Owner:	NY
State District:	NYSDEC R2
Mailing Address:	IRVING PL, RM 828
Mailing City,State,Zip:	NEW YORK, NY 10003
Owner Name:	Not reported
Owner Type:	Not reported
Operator Name:	Not reported
Operator Type:	Not reported
Short-Term Generator Activity:	No
Importer Activity:	No
Mixed Waste Generator:	No
Transporter Activity:	No
Transfer Facility Activity:	No
Recycler Activity with Storage:	No
Small Quantity On-Site Burner Exemption:	No
Smelting Melting and Refining Furnace Exemption:	No
Underground Injection Control:	No
Off-Site Waste Receipt:	No
Universal Waste Indicator:	No
Universal Waste Destination Facility:	No
Federal Universal Waste:	No
Active Site Fed-Reg Treatment Storage and Disposal Facility:	Not reported
Active Site Converter Treatment storage and Disposal Facility:	Not reported
Active Site State-Reg Treatment Storage and Disposal Facility:	Not reported
Active Site State-Reg Handler:	---
Federal Facility Indicator:	Not reported
Hazardous Secondary Material Indicator:	NN
Sub-Part K Indicator:	Not reported
Commercial TSD Indicator:	No
Treatment Storage and Disposal Type:	Not reported
2018 GPRA Permit Baseline:	Not on the Baseline
2018 GPRA Renewals Baseline:	Not on the Baseline
Permit Renewals Workload Universe:	Not reported
Permit Workload Universe:	Not reported
Permit Progress Universe:	Not reported
Post-Closure Workload Universe:	Not reported
Closure Workload Universe:	Not reported
202 GPRA Corrective Action Baseline:	No
Corrective Action Workload Universe:	No
Subject to Corrective Action Universe:	No
Non-TSDFs Where RCRA CA has Been Imposed Universe:	No
TSDFs Potentially Subject to CA Under 3004 (u)/(v) Universe:	No
TSDFs Only Subject to CA under Discretionary Auth Universe:	No
Corrective Action Priority Ranking:	No NCAPS ranking
Environmental Control Indicator:	No
Institutional Control Indicator:	No
Human Exposure Controls Indicator:	N/A
Groundwater Controls Indicator:	N/A
Operating TSDF Universe:	Not reported
Full Enforcement Universe:	Not reported
Significant Non-Complier Universe:	No
Unaddressed Significant Non-Complier Universe:	No
Addressed Significant Non-Complier Universe:	No
Significant Non-Complier With a Compliance Schedule Universe:	No

CON EDISON SERVICE BOX: 2 (Continued) **1016961469**

Financial Assurance Required:	Not reported
Handler Date of Last Change:	20140701
Recognized Trader-Importer:	No
Recognized Trader-Exporter:	No
Importer of Spent Lead Acid Batteries:	No
Exporter of Spent Lead Acid Batteries:	No
Recycler Activity Without Storage:	Not reported
Manifest Broker:	Not reported
Sub-Part P Indicator:	No

Historic Generators:

Receive Date:	20130805
Handler Name:	CON EDISON SERVICE BOX: 2
Federal Waste Generator Description:	Conditionally Exempt Small Quantity Generator
State District Owner:	NY
Large Quantity Handler of Universal Waste:	No
Recognized Trader Importer:	No
Recognized Trader Exporter:	No
Spent Lead Acid Battery Importer:	No
Spent Lead Acid Battery Exporter:	No
Current Record:	No
Non Storage Recycler Activity:	Not reported
Electronic Manifest Broker:	Not reported

Receive Date:	20130905
Handler Name:	CON EDISON SERVICE BOX: 2
Federal Waste Generator Description:	Not a generator, verified
State District Owner:	NY
Large Quantity Handler of Universal Waste:	No
Recognized Trader Importer:	No
Recognized Trader Exporter:	No
Spent Lead Acid Battery Importer:	No
Spent Lead Acid Battery Exporter:	No
Current Record:	Yes
Non Storage Recycler Activity:	Not reported
Electronic Manifest Broker:	Not reported

List of NAICS Codes and Descriptions:

NAICS Codes:	No NAICS Codes Found

Facility Has Received Notices of Violations:

Violations:	No Violations Found

Evaluation Action Summary:

Evaluations:	No Evaluations Found

NY MANIFEST:

Name:	CON EDISON
Address:	265 DOUGLAS ST FRONT OF
City,State,Zip:	BROOKLYN, NY 11201
Country:	USA
EPA ID:	NYP004341855
Facility Status:	Not reported

CON EDISON SERVICE BOX: 2 (Continued) **1016961469**

Location Address 1:	OPP 265 DOUGLASS ST
Code:	BP
Location Address 2:	SB #2
Total Tanks:	Not reported
Location City:	BROOKLYN
Location State:	NY
Location Zip:	11217
Location Zip 4:	Not reported

NY MANIFEST:

EPAID:	NYP004341855
Mailing Name:	CON EDISON
Mailing Contact:	CON EDISON
Mailing Address 1:	4 IRVING PLACE 15TH FLOOR
Mailing Address 2:	Not reported
Mailing City:	NEW YORK
Mailing State:	NY
Mailing Zip:	10003
Mailing Zip 4:	Not reported
Mailing Country:	USA
Mailing Phone:	2124603770

NY MANIFEST:

Document ID:	Not reported
Manifest Status:	Not reported
seq:	Not reported
Year:	2018
Trans1 State ID:	NJD003812047
Trans2 State ID:	Not reported
Generator Ship Date:	08/05/2013
Trans1 Recv Date:	08/05/2013
Trans2 Recv Date:	Not reported
TSD Site Recv Date:	08/06/2013
Part A Recv Date:	Not reported
Part B Recv Date:	Not reported
Generator EPA ID:	NYP004341855
Trans1 EPA ID:	Not reported
Trans2 EPA ID:	Not reported
TSDF ID 1:	NJD991291105
TSDF ID 2:	Not reported
Manifest Tracking Number:	002219361GBF
Import Indicator:	N
Export Indicator:	N
Discr Quantity Indicator:	N
Discr Type Indicator:	N
Discr Residue Indicator:	N
Discr Partial Reject Indicator:	N
Discr Full Reject Indicator:	N
Manifest Ref Number:	Not reported
Alt Facility RCRA ID:	Not reported
Alt Facility Sign Date:	Not reported
MGMT Method Type Code:	H110
Waste Code:	Not reported
Waste Code:	Not reported
Waste Code:	Not reported
Waste Code:	Not reported
Waste Code:	Not reported

CON EDISON SERVICE BOX: 2 (Continued) **1016961469**

Waste Code:	Not reported
Quantity:	50
Units:	G - Gallons (liquids only)* (8.3 pounds)
Number of Containers:	1
Container Type:	TT - Cargo tank, tank trucks
Handling Method:	T Chemical, physical, or biological treatment.
Specific Gravity:	1
Waste Code:	D008
Waste Code 1_2:	Not reported
Waste Code 1_3:	Not reported
Waste Code 1_4:	Not reported
Waste Code 1_5:	Not reported
Waste Code 1_6:	Not reported

J111 **CON EDISON SERVICE BOX: 43335** **RCRA NonGen / NLR** **1016964719**
SE **578 UNION ST** **NY MANIFEST** **NYP004376315**
< 1/8 **BROOKLYN, NY 11231**
0.119 mi.
630 ft. **Site 8 of 9 in cluster J**

Relative:
Higher

Actual:
20 ft.

RCRA NonGen / NLR:

Date Form Received by Agency:	20131118
Handler Name:	CON EDISON SERVICE BOX: 43335
Handler Address:	578 UNION ST
Handler City,State,Zip:	BROOKLYN, NY 11231
EPA ID:	NYP004376315
Contact Name:	THOMAS TEELING
Contact Address:	Not reported
Contact City,State,Zip:	Not reported
Contact Telephone:	212-460-3770
Contact Fax:	Not reported
Contact Email:	Not reported
Contact Title:	SENIOR SCIENTIST
EPA Region:	02
Land Type:	Private
Federal Waste Generator Description:	Not a generator, verified
Non-Notifier:	Not reported
Biennial Report Cycle:	Not reported
Accessibility:	Not reported
Active Site Indicator:	Not reported
State District Owner:	NY
State District:	NYSDEC R2
Mailing Address:	IRVING PL, 15TH FL NE
Mailing City,State,Zip:	NEW YORK, NY 10003
Owner Name:	Not reported
Owner Type:	Not reported
Operator Name:	Not reported
Operator Type:	Not reported
Short-Term Generator Activity:	No
Importer Activity:	No
Mixed Waste Generator:	No
Transporter Activity:	No
Transfer Facility Activity:	No
Recycler Activity with Storage:	No
Small Quantity On-Site Burner Exemption:	No
Smelting Melting and Refining Furnace Exemption:	No
Underground Injection Control:	No

CON EDISON SERVICE BOX: 43335 (Continued) **1016964719**

Off-Site Waste Receipt:	No
Universal Waste Indicator:	No
Universal Waste Destination Facility:	No
Federal Universal Waste:	No
Active Site Fed-Reg Treatment Storage and Disposal Facility:	Not reported
Active Site Converter Treatment storage and Disposal Facility:	Not reported
Active Site State-Reg Treatment Storage and Disposal Facility:	Not reported
Active Site State-Reg Handler:	---
Federal Facility Indicator:	Not reported
Hazardous Secondary Material Indicator:	NN
Sub-Part K Indicator:	Not reported
Commercial TSD Indicator:	No
Treatment Storage and Disposal Type:	Not reported
2018 GPRA Permit Baseline:	Not on the Baseline
2018 GPRA Renewals Baseline:	Not on the Baseline
Permit Renewals Workload Universe:	Not reported
Permit Workload Universe:	Not reported
Permit Progress Universe:	Not reported
Post-Closure Workload Universe:	Not reported
Closure Workload Universe:	Not reported
202 GPRA Corrective Action Baseline:	No
Corrective Action Workload Universe:	No
Subject to Corrective Action Universe:	No
Non-TSDFs Where RCRA CA has Been Imposed Universe:	No
TSDFs Potentially Subject to CA Under 3004 (u)/(v) Universe:	No
TSDFs Only Subject to CA under Discretionary Auth Universe:	No
Corrective Action Priority Ranking:	No NCAPS ranking
Environmental Control Indicator:	No
Institutional Control Indicator:	No
Human Exposure Controls Indicator:	N/A
Groundwater Controls Indicator:	N/A
Operating TSDF Universe:	Not reported
Full Enforcement Universe:	Not reported
Significant Non-Complier Universe:	No
Unaddressed Significant Non-Complier Universe:	No
Addressed Significant Non-Complier Universe:	No
Significant Non-Complier With a Compliance Schedule Universe:	No
Financial Assurance Required:	Not reported
Handler Date of Last Change:	20140701
Recognized Trader-Importer:	No
Recognized Trader-Exporter:	No
Importer of Spent Lead Acid Batteries:	No
Exporter of Spent Lead Acid Batteries:	No
Recycler Activity Without Storage:	Not reported
Manifest Broker:	Not reported
Sub-Part P Indicator:	No

Historic Generators:

Receive Date:	20131018
Handler Name: CON EDISON SERVICE BOX:	43335
Federal Waste Generator Description:	Conditionally Exempt Small Quantity Generator
State District Owner:	NY
Large Quantity Handler of Universal Waste:	No
Recognized Trader Importer:	No
Recognized Trader Exporter:	No
Spent Lead Acid Battery Importer:	No

CON EDISON SERVICE BOX: 43335 (Continued) **1016964719**

Spent Lead Acid Battery Exporter:	No
Current Record:	No
Non Storage Recycler Activity:	Not reported
Electronic Manifest Broker:	Not reported

Receive Date:	20131118
Handler Name: CON EDISON SERVICE BOX:	43335
Federal Waste Generator Description:	Not a generator, verified
State District Owner:	NY
Large Quantity Handler of Universal Waste:	No
Recognized Trader Importer:	No
Recognized Trader Exporter:	No
Spent Lead Acid Battery Importer:	No
Spent Lead Acid Battery Exporter:	No
Current Record:	Yes
Non Storage Recycler Activity:	Not reported
Electronic Manifest Broker:	Not reported

List of NAICS Codes and Descriptions:

NAICS Codes:	No NAICS Codes Found

Facility Has Received Notices of Violations:

Violations:	No Violations Found

Evaluation Action Summary:

Evaluations:	No Evaluations Found

NY MANIFEST:

Name:	CON EDISON
Address:	578 UNION ST
City,State,Zip:	BROOKLYN, NY 11231
Country:	USA
EPA ID:	NYP004376315
Facility Status:	Not reported
Location Address 1:	578 UNION ST
Code:	BP
Location Address 2:	SB 43335
Total Tanks:	Not reported
Location City:	BROOKLYN
Location State:	NY
Location Zip:	11215
Location Zip 4:	Not reported

NY MANIFEST:

EPAID:	NYP004376315
Mailing Name:	CON EDISON
Mailing Contact:	TOM TEELING
Mailing Address 1:	4 IRVING PLACE - 15TH FLOOR
Mailing Address 2:	Not reported
Mailing City:	NEW YORK
Mailing State:	NY
Mailing Zip:	10003
Mailing Zip 4:	Not reported
Mailing Country:	USA
Mailing Phone:	2124603770

CON EDISON SERVICE BOX: 43335 (Continued) **1016964719**

NY MANIFEST:

Document ID:	Not reported
Manifest Status:	Not reported
seq:	Not reported
Year:	2018
Trans1 State ID:	NJD003812047
Trans2 State ID:	NJD003812047
Generator Ship Date:	10/18/2013
Trans1 Recv Date:	10/18/2013
Trans2 Recv Date:	10/18/2013
TSD Site Recv Date:	10/25/2013
Part A Recv Date:	Not reported
Part B Recv Date:	Not reported
Generator EPA ID:	NYP004376315
Trans1 EPA ID:	Not reported
Trans2 EPA ID:	Not reported
TSDF ID 1:	NJD991291105
TSDF ID 2:	Not reported
Manifest Tracking Number:	002236802GBF
Import Indicator:	N
Export Indicator:	N
Discr Quantity Indicator:	N
Discr Type Indicator:	N
Discr Residue Indicator:	N
Discr Partial Reject Indicator:	N
Discr Full Reject Indicator:	N
Manifest Ref Number:	Not reported
Alt Facility RCRA ID:	Not reported
Alt Facility Sign Date:	Not reported
MGMT Method Type Code:	H110
Waste Code:	Not reported
Waste Code:	Not reported
Waste Code:	Not reported
Waste Code:	Not reported
Waste Code:	Not reported
Waste Code:	Not reported
Quantity:	100
Units:	G - Gallons (liquids only)* (8.3 pounds)
Number of Containers:	1
Container Type:	TT - Cargo tank, tank trucks
Handling Method:	T Chemical, physical, or biological treatment.
Specific Gravity:	1
Waste Code:	D008
Waste Code 1_2:	Not reported
Waste Code 1_3:	Not reported
Waste Code 1_4:	Not reported
Waste Code 1_5:	Not reported
Waste Code 1_6:	Not reported

N112 ESE < 1/8 0.120 mi. 632 ft. | **VACANT PROPERTY- PHASE II 607-615 SACKETT STREET BROOKLYN, NY** | **NY Spills** | **S123659582 N/A**

Site 1 of 4 in cluster N

Relative: Higher

Actual: 20 ft.

SPILLS:

Name:	VACANT PROPERTY- PHASE II
Address:	607-615 SACKETT STREET
City,State,Zip:	BROOKLYN, NY
Spill Number/Closed Date:	1809848 / 2019-11-12
Facility ID:	1809848
Facility Type:	ER
DER Facility ID:	533312
Site ID:	580714
DEC Region:	2
Spill Cause:	Equipment Failure
Spill Class:	Not reported
SWIS:	2401
Spill Date:	2018-12-21
Investigator:	HSSEKHON
Referred To:	Not reported
Reported to Dept:	2018-12-21
CID:	Not reported
Water Affected:	Not reported
Spill Source:	Unknown
Spill Notifier:	Other
Cleanup Ceased:	Not reported
Cleanup Meets Std:	False
Last Inspection:	Not reported
Recommended Penalty:	False
UST Trust:	False
Remediation Phase:	0
Date Entered In Computer:	2018-12-21
Spill Record Last Update:	2019-11-12
Spiller Name:	MARK ROBBINS
Spiller Company:	UNKOWN
Spiller Address:	607-615 SACKETT STREET
Spiller Company:	999
Contact Name:	MARK ROBBINS
DEC Memo:	"12/21/18-Hiralkumar Patel. alternate address: 607-615 Sackett Ave no PBS or other spill reports found. 2:26 PM:- spoke with Ruijie Xu at Hydro Tech. they conducted Phase I and Phase II investigation at the site. the site has one-story vacant warehouse. during Phase II investigation, they installed three soil borings near an unknown size UST and two soil-vapor probes. moist soil was noted at 14 ft bg during investigation, but groundwater monitoring well was not installed and groundwater samples were not collected as these were not part of scope of work. highest PID reading of 1,272 ppm was recorded in moist soil, but soil sample was not collected due to moisture. instead of that, soil sample from 2 ft above was collected where 300 ppm was recorded on PID. some product was found in the tank. asked Ruijie to submit property owner's contact info, copy of Phase I report, site map with sampling locations and sample result report. 12/24/18-Hiralkumar Patel. received email from Ruijie (at 3:54 PM on 12/21/18) including property owner's contact info, lab reports, site map, boring logs and link to Phase I report. 601 Sackett Property Owner LLC. **property owner** c/o Liberty One Group 175 Blake Ave Brooklyn, NY 11212 Attn.: Jojo Rabinowitz PH. (212)

VACANT PROPERTY- PHASE II (Continued) **S123659582**

220-2569 (917) 864-4446 Fax (347) 533-8538 email: jojo@liberty1group.com summary of Phase I dated 04/21/17: - lot consists of one (1) 2-story brick building with no basement and is approx. 10,000 sq. ft. in area - site used as warehouse with an office located on the second floor - subject property is currently vacant - elevation of the subject property is approx. 21 ft above mean sea level - depth to groundwater at the site is approx. 10 ft - regional groundwater flow direction in the vicinity of the site is toward the west in the direction to the Gowanus Canal - subject property was developed prior to 1906 - there is a gasoline tank with unknown quantity in the southern portion of the site until 1951 ------ - a fuel oil petrometer and a series of fuel oil copper lines running to the roof at the southern portion of the former warehouse/storage building. there is a fill port identified associated with these pipes inside the building - no visual evidence of current/former AST was identified 12/27/18-Hiralkumar Patel. 1:53 PM:- sent email to Ruijie and asked her to submit complete Phase II report for review. email copied to Mark Robbins at HydroTech. 01/30/19-Hiralkumar Patel. 2:21 PM:- received email from Ruijie including Phase II report. summary: - site is developed with a 1-story building and mezzanine office is located along the western boundary (it looks like 2nd floor mentioned in Phase I is referring to mezzanine level) - during GPR survey, an anomaly indicative of an UST of approx. 4 ft by 8 ft dimensions was detected in the central portion of the building - bottom of suspected UST is assumed to be at approx. 5 ft bg - approx. 8 inches of liquid product (light yellow, clear) was found in the tank - elevation of the site is approx. 21 ft above mean sea level - depth to groundwater is approx. 16-18 ft bg - as per USGS maps, regional groundwater flow direction in the vicinity of the site is toward the west in the direction to the Gowanus Canal - installed three soil borings (SP-1 through SP-3) in the vicinity of the UST - boring SP-1 was installed to a depth of 12 ft bg where refusal encountered; noted light to strong petroleum odors below 6 ft bg with maximum of 35.8 ppm on PID at 8 ft bg - boring SP-2 was installed to a depth of 16 ft bg; light to strong petroleum odors were noted below 10 ft depth with max. of 163.2 ppm on PID at 12 ft bg - boring SP-3 was installed to a depth of 20 ft bg; light to strong petroleum odors were noted below 8 ft depth with max. of 1,272 ppm on PID at 16-18 ft bg - general soil type consists of a shallow layer of fill material consist of asphalt, bricks and wood from 0 to 14 ft underlain by fine grained sand with pebbles - one soil sample was collected from each boring at highest PID reading except boring SP-3 - as the soil from 16-18 ft bg in SP-3 was observed to be wet, the soil sample was collected from 14-16 ft interval where 368.2 ppm was recorded on PID - minute contamination noted in SP-1 and SP-2 - some VOCs noted in SP-3 soil analyticals (in ppb):
----------SP-3 14-16 ft
Toluene----------1,200 Ethylbenzene----------2,600
Xylene----------4,200 1,2,4-Trimethylbenzene------880
1,3,5-Trimethylbenzene----7,600 Naphthalene----------5,600 - two soil-vapor probes (SV-1 and SV-2) were installed in the northern portion of the building to 6 ft bg - two soil-vapor samples, one indoor air sample and one outdoor air sample were collected - since children will occupy the first floor, the indoor ambient air samples were obtained at an average child breathing zone height of 3 ft above surface ---------- - no chemical storage area were noted at the subject site soil-vapor analyticals (in ug/m3):

VACANT PROPERTY- PHASE II (Continued) **S123659582**

----------SV-1--------SV-2
Benzene----------29----------8
Toluene----------200---------130
Ethylbenzene----------2,500----------16
Xylene----------5,900---------149 - spill # 0801906 was listed as potential vapor encroachment condition to the subject property in previous Phase I - during investigation of spill # 0801906, total xylene were detected at 2 ppm in soil from western portion of the adjacent property at 620 DeGraw St, which is located to the northeast and upgradient of the subject property 01/31/19-Hiralkumar Patel. 10:05 AM:- spoke with Mr. Rabinowitz regarding children occupying first floor of future building. he mentioned that an another floor will be added above the existing one-story warehouse and site will be redeveloped into a hotel (and not into any child care center). Mr. Rabinowitz has planned to remove the UST system and will install a vapor barrier above the existing slab. 2:10 PM:- sent letter to Mr. Rabinowitz requiring delineation/remediation of contamination. letter emailed to Mr. Rabinowitz, Ruijie and DEC Sekhon. case assigned to DEC Sekhon. 4/5 - Sekhon The proposed use of the renovated building is as a rehabilitative center and offices 4/8 - Sekhon DEC reviewed, UST Closure Work Plan (Work Plan) for the above site, submitted by Impact Environmental. The scope of work to be performed under this Work Plan includes the decommissioning and removal of one (1) underground storage tank (UST) estimated to be 1,000-gallons and the associated product line and vent line piping; installation of excavation support shoring if necessary; excavation and disposal of petroleum-impacted soil to the extent practicable; exploration of potential options of should additional remediation of contamination be required, post-excavation confirmation sample collection; Site restoration; and reporting. Work plan discussed with DEC Kumar and approved. 4/11 - Sekhon Work plan approved letter send to Stephanie at spollert@impactenvironmental.com DECDOCs 5/16/19 - Sekhon Impact was onsite on Tuesday May 14th to oversee the removal of the UST. The UST was observed to have a 550-gallon capacity, and 145 gallon of an oil water mix was removed. The condition of the tank was intact, but with signs of degradation, and minor pitting/holes were noted. Minor soil staining and odors were observed, as well as some elevated PID readings. The area was over excavated as much as possible, however, the area was restricted due to an electric utility conduit located in very close proximity. Soil removed was stockpiled on site, and will be disposed off properly pending review of the waste characterization soil sample analytical results. UST fill and vent lines were also removed, and two (2) soil samples from beneath this area were also collected in addition to the four (4) sidewall and two (2) bottom samples. 7/23 - Sekhon Impact environmental submitted end point samples results on 6/28/19 and on 7/8/19. Results discussed with DEC Kumar and contractor approved to backfill the excavation and to submit summary report. DECDOCs. 8/29- Sekhon Closure report submitted as requested. DECDOCs. 11/12/19 - Sekhon spill closed. "

Remarks: "Underground tank - equipment failure"

All Materials:

Site ID:	580714
Operable Unit ID:	1328420
Operable Unit:	01
Material ID:	2337411
Material Code:	9999

VACANT PROPERTY- PHASE II (Continued) **S123659582**

Material Name:	other - patroleum
Case No.:	Not reported
Material FA:	Other
Quantity:	10.00
Units:	G
Recovered:	Not reported
Oxygenate:	Not reported

Site ID:	580714
Operable Unit ID:	1328420
Operable Unit:	01
Material ID:	2337410
Material Code:	9999
Material Name:	other - patroleum
Case No.:	Not reported
Material FA:	Other
Quantity:	10.00
Units:	G
Recovered:	Not reported
Oxygenate:	Not reported

K113 **D GAVER & SONS INC** **NY LTANKS** **U001831861**
NE **267 DOUGLASS ST** **NY UST** **N/A**
< 1/8 **BROOKLYN, NY 11217**
0.120 mi.
633 ft. **Site 3 of 3 in cluster K**

Relative:
Higher

Actual:
17 ft.

LTANKS:

Name:	267 DOUGLASS STREET
Address:	267 DOUGLASS STREET
City,State,Zip:	BROOKLYN, NY
Spill Number/Closed Date:	8800904 / 1992-10-02
Facility ID:	8800904
Site ID:	104086
Spill Date:	1988-04-28
Spill Cause:	Tank Test Failure
Spill Source:	Commercial/Industrial
Spill Class:	C4
Cleanup Ceased:	1992-10-02
SWIS:	2401
Investigator:	BATTISTA
Referred To:	Not reported
Reported to Dept:	1988-04-28
CID:	Not reported
Water Affected:	Not reported
Spill Notifier:	Tank Tester
Last Inspection:	Not reported
Recommended Penalty:	False
Meets Standard:	False
UST Involvement:	False
Remediation Phase:	0
Date Entered In Computer:	1988-04-29
Spill Record Last Update:	2002-02-15
Spiller Name:	Not reported
Spiller Company:	D. GARBER & SONS.
Spiller Address:	Not reported
Spiller County:	001

D GAVER & SONS INC (Continued) **U001831861**

Spiller Contact:	Not reported
Spiller Phone:	Not reported
Spiller Extention:	Not reported
DEC Region:	2
DER Facility ID:	92017
DEC Memo:	""
Remarks:	"CAPACITY IS A 7,000 GALLON TANK WITH A LEAK RATE OF +2.248 G.P.H. THE TANK IS LOCATED UNDER CEMENT SO NAT RECOMMENDS TO UNCOVER AND RE-TEST FOR POSSIBLE AIR POCKETS."

All TTF:

Facility ID:	8800904
Spill Number:	8800904
Spill Tank Test:	1533785
Site ID:	104086
Tank Number:	Not reported
Tank Size:	0
Material:	0002
EPA UST:	Not reported
UST:	Not reported
Cause:	Not reported
Source:	Not reported
Test Method:	00
Test Method 2:	Unknown
Leak Rate:	.00
Gross Fail:	Not reported
Modified By:	Spills
Last Modified Date:	Not reported

All Materials:

Site ID:	104086
Operable Unit ID:	916385
Operable Unit:	01
Material ID:	460068
Material Code:	0002A
Material Name:	#4 fuel oil
Case No.:	Not reported
Material FA:	Petroleum
Quantity:	-1.00
Units:	G
Recovered:	.00
Oxygenate:	Not reported

UST:

Name:	D GAVER & SONS INC
Address:	267 DOUGLASS ST
City,State,Zip:	BROOKLYN, NY 11217
Id/Status:	2-070114 / Unregulated/Closed
Program Type:	PBS
Region:	STATE
DEC Region:	2
Expiration Date:	N/A
UTM X:	585822.91213
UTM Y:	4503761.31858
Site Type:	Other

D GAVER & SONS INC (Continued) **U001831861**

Affiliation Records:

Site Id:	1532
Affiliation Type:	Facility Owner
Company Name:	D GAVER & SONS
Contact Type:	Not reported
Contact Name:	Not reported
Address1:	267 DOUGLASS ST
Address2:	Not reported
City:	BROOKLYN
State:	NY
Zip Code:	11217
Country Code:	001
Phone:	(718) 858-2143
EMail:	Not reported
Fax Number:	Not reported
Modified By:	TRANSLAT
Date Last Modified:	2004-03-04

Site Id:	1532
Affiliation Type:	Mail Contact
Company Name:	D GAVER & SONS
Contact Type:	Not reported
Contact Name:	ROBERT GAVER
Address1:	267 DOUGLASS ST
Address2:	Not reported
City:	BROOKLYN
State:	NY
Zip Code:	11217
Country Code:	001
Phone:	(718) 858-2143
EMail:	Not reported
Fax Number:	Not reported
Modified By:	TRANSLAT
Date Last Modified:	2004-03-04

Site Id:	1532
Affiliation Type:	Facility Operator
Company Name:	D GAVER & SONS INC
Contact Type:	Not reported
Contact Name:	ROBERT GAVER
Address1:	Not reported
Address2:	Not reported
City:	Not reported
State:	NN
Zip Code:	Not reported
Country Code:	001
Phone:	(718) 858-2143
EMail:	Not reported
Fax Number:	Not reported
Modified By:	TRANSLAT
Date Last Modified:	2004-03-04

Site Id:	1532
Affiliation Type:	Emergency Contact
Company Name:	D GAVER & SONS
Contact Type:	Not reported
Contact Name:	ROBERT WALKER

D GAVER & SONS INC (Continued) **U001831861**

Address1:	Not reported
Address2:	Not reported
City:	Not reported
State:	NN
Zip Code:	Not reported
Country Code:	001
Phone:	(718) 852-0392
EMail:	Not reported
Fax Number:	Not reported
Modified By:	TRANSLAT
Date Last Modified:	2004-03-04

Tank Info:

Tank Number:	001
Tank ID:	2762
Tank Status:	Closed - In Place
Material Name:	Closed - In Place
Capacity Gallons:	7000
Install Date:	Not reported
Date Tank Closed:	04/01/1998
Registered:	True
Tank Location:	Underground
Tank Type:	Steel/carbon steel
Material Code:	0001
Common Name of Substance:	#2 Fuel Oil (On-Site Consumption)
Tightness Test Method:	03
Date Test:	05/01/1993
Next Test Date:	Not reported
Pipe Model:	Not reported
Modified By:	TRANSLAT
Last Modified:	04/14/2017

Equipment Records:

J02 - Dispenser - Suction Dispenser
C02 - Pipe Location - Underground/On-ground
G00 - Tank Secondary Containment - None
I04 - Overfill - Product Level Gauge (A/G)
H00 - Tank Leak Detection - None
A00 - Tank Internal Protection - None
D01 - Pipe Type - Steel/Carbon Steel/Iron
B00 - Tank External Protection - None
F00 - Pipe External Protection - None

G114 **GOWANUS GAS TURBINES** **NY Spills** **S102961610**
SW **27TH ST & 1ST AVE** **N/A**
< 1/8 **BROOKLYN, NY**
0.121 mi.
639 ft. **Site 17 of 25 in cluster G**

Relative:
Lower

Actual:
10 ft.

SPILLS:

Name:	GOWANUS GAS TURBINES
Address:	27TH ST & 1ST AVE
City,State,Zip:	BROOKLYN, NY
Spill Number/Closed Date:	9004623 / 1990-07-26
Facility ID:	9004623
Facility Type:	ER

GOWANUS GAS TURBINES (Continued) **S102961610**

DER Facility ID:	175764
Site ID:	212104
DEC Region:	2
Spill Cause:	Unknown
Spill Class:	C3
SWIS:	2401
Spill Date:	1990-07-26
Investigator:	JHOCONNE
Referred To:	Not reported
Reported to Dept:	1990-07-26
CID:	Not reported
Water Affected:	GOWANUS CANAL
Spill Source:	Unknown
Spill Notifier:	Federal Government
Cleanup Ceased:	1990-07-26
Cleanup Meets Std:	True
Last Inspection:	Not reported
Recommended Penalty:	False
UST Trust:	False
Remediation Phase:	0
Date Entered In Computer:	1990-07-30
Spill Record Last Update:	1997-11-21
Spiller Name:	Not reported
Spiller Company:	UNKNOWN
Spiller Address:	Not reported
Spiller Company:	999
Contact Name:	Not reported
DEC Memo:	"Prior to Sept, 2004 data translation this spill Lead_DEC Field was O'CONNELL 07/26/90: USCG COULD NOT LOCATE SOURCE OF SHEEN, THEY TOOK SAMPLES, MAY SEND SKIMMER BOAT TO BREAK UP SHEEN. 10/10/95: This is additional information about material spilled from the translation of the old spill file: OIL, SLUDGE & TAR."
Remarks:	"SHEEN ABOUT 300 YDS IN DIA. NOTICED BY CON ED DOCKMAN,USCG TO INVESTIGATE, NYCDEP & NRC NOTIFIED, DEC TO INVESTIGATE, USCG INVESTIGATED CANAL & REPORTED SHEEN CAME IN WITH TIDE."

All Materials:

Site ID:	212104
Operable Unit ID:	944991
Operable Unit:	01
Material ID:	435712
Material Code:	0066A
Material Name:	unknown petroleum
Case No.:	Not reported
Material FA:	Petroleum
Quantity:	-1.00
Units:	L
Recovered:	.00
Oxygenate:	Not reported

G115 SW 1/8-1/4 0.126 mi. 665 ft. | **CON ED**
CARROLL ST & NEVINS ST
BROOKLYN, NY 11215 | **NY MANIFEST** | **S119077205**
N/A

Site 18 of 25 in cluster G

Relative: Lower

Actual: 10 ft.

NY MANIFEST:

Name:	CON ED
Address:	CARROLL ST & NEVINS ST
City,State,Zip:	BROOKLYN, NY 11215
Country:	USA
EPA ID:	NYP004822777
Facility Status:	Not reported
Location Address 1:	NEVINS ST AND CARROLL ST
Code:	BP
Location Address 2:	SB 22609
Total Tanks:	Not reported
Location City:	BROOKLYN
Location State:	NY
Location Zip:	11215
Location Zip 4:	Not reported

NY MANIFEST:

EPAID:	NYP004822777
Mailing Name:	CON ED
Mailing Contact:	TOM TEELING
Mailing Address 1:	4 IRVING PLACE - 15TH FLOOR
Mailing Address 2:	Not reported
Mailing City:	NEW YORK
Mailing State:	NY
Mailing Zip:	10003
Mailing Zip 4:	Not reported
Mailing Country:	USA
Mailing Phone:	2124603770

NY MANIFEST:

Document ID:	Not reported
Manifest Status:	Not reported
seq:	Not reported
Year:	2018
Trans1 State ID:	NJ0000027193
Trans2 State ID:	Not reported
Generator Ship Date:	08/12/2015
Trans1 Recv Date:	08/12/2015
Trans2 Recv Date:	Not reported
TSD Site Recv Date:	08/14/2015
Part A Recv Date:	Not reported
Part B Recv Date:	Not reported
Generator EPA ID:	NYP004822777
Trans1 EPA ID:	Not reported
Trans2 EPA ID:	Not reported
TSDF ID 1:	NJD002200046
TSDF ID 2:	Not reported
Manifest Tracking Number:	014469085JJK
Import Indicator:	N
Export Indicator:	N
Discr Quantity Indicator:	N
Discr Type Indicator:	N
Discr Residue Indicator:	N

CON ED (Continued) **S119077205**

Discr Partial Reject Indicator:	N
Discr Full Reject Indicator:	N
Manifest Ref Number:	Not reported
Alt Facility RCRA ID:	Not reported
Alt Facility Sign Date:	Not reported
MGMT Method Type Code:	H110
Waste Code:	Not reported
Waste Code:	Not reported
Waste Code:	Not reported
Waste Code:	Not reported
Waste Code:	Not reported
Waste Code:	Not reported
Quantity:	1000
Units:	P - Pounds
Number of Containers:	1
Container Type:	TT - Cargo tank, tank trucks
Handling Method:	T Chemical, physical, or biological treatment.
Specific Gravity:	1
Waste Code:	D008
Waste Code 1_2:	Not reported
Waste Code 1_3:	Not reported
Waste Code 1_4:	Not reported
Waste Code 1_5:	Not reported
Waste Code 1_6:	Not reported

G116 **CON EDISON** **RCRA NonGen / NLR** **1019906589**
SW **CARROLL ST & NEVINS ST** **FINDS** **NYP004822777**
1/8-1/4 **BROOKLYN, NY 11215** **ECHO**
0.126 mi.
665 ft. **Site 19 of 25 in cluster G**

Relative:
Lower

Actual:
10 ft.

RCRA NonGen / NLR:

Date Form Received by Agency:		20150812
Handler Name:	CON EDISON	
Handler Address:		CARROLL ST & NEVINS ST
Handler City,State,Zip:		BROOKLYN, NY 11215
EPA ID:		NYP004822777
Contact Name:		THOMAS TEELING
Contact Address:		Not reported
Contact City,State,Zip:		Not reported
Contact Telephone:		212-460-3770
Contact Fax:		Not reported
Contact Email:		Not reported
Contact Title:		Not reported
EPA Region:		02
Land Type:		Private
Federal Waste Generator Description:		Not a generator, verified
Non-Notifier:		Not reported
Biennial Report Cycle:		Not reported
Accessibility:		Not reported
Active Site Indicator:		Not reported
State District Owner:		NY
State District:		NYSDEC R2
Mailing Address:		IRVING PL 15TH FL NE
Mailing City,State,Zip:		NEW YORK, NY 10003
Owner Name:		Not reported
Owner Type:		Not reported

CON EDISON (Continued) **1019906589**

Operator Name:	Not reported
Operator Type:	Not reported
Short-Term Generator Activity:	No
Importer Activity:	No
Mixed Waste Generator:	No
Transporter Activity:	No
Transfer Facility Activity:	No
Recycler Activity with Storage:	No
Small Quantity On-Site Burner Exemption:	No
Smelting Melting and Refining Furnace Exemption:	No
Underground Injection Control:	No
Off-Site Waste Receipt:	No
Universal Waste Indicator:	No
Universal Waste Destination Facility:	No
Federal Universal Waste:	No
Active Site Fed-Reg Treatment Storage and Disposal Facility:	Not reported
Active Site Converter Treatment storage and Disposal Facility:	Not reported
Active Site State-Reg Treatment Storage and Disposal Facility:	Not reported
Active Site State-Reg Handler:	---
Federal Facility Indicator:	Not reported
Hazardous Secondary Material Indicator:	NN
Sub-Part K Indicator:	Not reported
Commercial TSD Indicator:	No
Treatment Storage and Disposal Type:	Not reported
2018 GPRA Permit Baseline:	Not on the Baseline
2018 GPRA Renewals Baseline:	Not on the Baseline
Permit Renewals Workload Universe:	Not reported
Permit Workload Universe:	Not reported
Permit Progress Universe:	Not reported
Post-Closure Workload Universe:	Not reported
Closure Workload Universe:	Not reported
202 GPRA Corrective Action Baseline:	No
Corrective Action Workload Universe:	No
Subject to Corrective Action Universe:	No
Non-TSDFs Where RCRA CA has Been Imposed Universe:	No
TSDFs Potentially Subject to CA Under 3004 (u)/(v) Universe:	No
TSDFs Only Subject to CA under Discretionary Auth Universe:	No
Corrective Action Priority Ranking:	No NCAPS ranking
Environmental Control Indicator:	No
Institutional Control Indicator:	No
Human Exposure Controls Indicator:	N/A
Groundwater Controls Indicator:	N/A
Operating TSDF Universe:	Not reported
Full Enforcement Universe:	Not reported
Significant Non-Complier Universe:	No
Unaddressed Significant Non-Complier Universe:	No
Addressed Significant Non-Complier Universe:	No
Significant Non-Complier With a Compliance Schedule Universe:	No
Financial Assurance Required:	Not reported
Handler Date of Last Change:	20160909
Recognized Trader-Importer:	No
Recognized Trader-Exporter:	No
Importer of Spent Lead Acid Batteries:	No
Exporter of Spent Lead Acid Batteries:	No
Recycler Activity Without Storage:	Not reported
Manifest Broker:	Not reported
Sub-Part P Indicator:	No

CON EDISON (Continued) **1019906589**

Historic Generators:

Receive Date:	20150812
Handler Name: CON EDISON	
Federal Waste Generator Description:	Large Quantity Generator
State District Owner:	NY
Large Quantity Handler of Universal Waste:	No
Recognized Trader Importer:	No
Recognized Trader Exporter:	No
Spent Lead Acid Battery Importer:	No
Spent Lead Acid Battery Exporter:	No
Current Record:	No
Non Storage Recycler Activity:	Not reported
Electronic Manifest Broker:	Not reported

Receive Date:	20150812
Handler Name: CON EDISON	
Federal Waste Generator Description:	Not a generator, verified
State District Owner:	NY
Large Quantity Handler of Universal Waste:	No
Recognized Trader Importer:	No
Recognized Trader Exporter:	No
Spent Lead Acid Battery Importer:	No
Spent Lead Acid Battery Exporter:	No
Current Record:	Yes
Non Storage Recycler Activity:	Not reported
Electronic Manifest Broker:	Not reported

List of NAICS Codes and Descriptions:
NAICS Codes: No NAICS Codes Found

Facility Has Received Notices of Violations:
Violations: No Violations Found

Evaluation Action Summary:
Evaluations: No Evaluations Found

FINDS:
Registry ID: 110069664161

Click Here:

Environmental Interest/Information System:
RCRAInfo is a national information system that supports the Resource Conservation and Recovery Act (RCRA) program through the tracking of events and activities related to facilities that generate, transport, and treat, store, or dispose of hazardous waste. RCRAInfo allows RCRA program staff to track the notification, permit, compliance, and corrective action activities required under RCRA.
HAZARDOUS WASTE BIENNIAL REPORTER

Click this hyperlink while viewing on your computer to access additional FINDS: detail in the EDR Site Report.

ECHO:
Envid: 1019906589

CON EDISON (Continued) **1019906589**

Registry ID:	110069664161
DFR URL:	http://echo.epa.gov/detailed-facility-report?fid=110069664161
Name:	CON EDISON
Address:	CARROLL ST & NEVINS ST
City,State,Zip:	BROOKLYN, NY 11215

G117 **CON EDISON - TRANSFORMER MANHOLE 0105** **RCRA-LQG** **1018278697**
SW **CARROLL ST & NEVINS ST** **NYP004734786**
1/8-1/4 **BROOKLYN, NY 11217**
0.126 mi.
665 ft. **Site 20 of 25 in cluster G**

Relative: **Lower**

Actual: **10 ft.**

RCRA-LQG:

Date Form Received by Agency:	20160205
Handler Name:	CON EDISON - TRANSFORMER MANHOLE 0105
Handler Address:	CARROLL ST & NEVINS ST
Handler City,State,Zip:	BROOKLYN, NY 11217
EPA ID:	NYP004734786
Contact Name:	THERESA BURKARD
Contact Address:	IRVING PLACE, 15TH FL NE
Contact City,State,Zip:	NEW YORK, NY 10003
Contact Telephone:	212-460-2262
Contact Fax:	646-582-2258
Contact Email:	BURKARDT@CONED.COM
Contact Title:	ASSOCIATE SCIENTIST
EPA Region:	02
Land Type:	Private
Federal Waste Generator Description:	Large Quantity Generator
Non-Notifier:	Not reported
Biennial Report Cycle:	2015
Accessibility:	Not reported
Active Site Indicator:	Handler Activities
State District Owner:	NY
State District:	NYSDEC R2
Mailing Address:	IRVING PLACE, 15TH FL NE
Mailing City,State,Zip:	NEW YORK, NY 10003
Owner Name:	CONSOLIDATED EDISON COMPANY OF NY, INC.
Owner Type:	Private
Operator Name:	CONSOLIDATED EDISON COMPANY OF NY, INC.
Operator Type:	Private
Short-Term Generator Activity:	No
Importer Activity:	No
Mixed Waste Generator:	No
Transporter Activity:	No
Transfer Facility Activity:	No
Recycler Activity with Storage:	No
Small Quantity On-Site Burner Exemption:	No
Smelting Melting and Refining Furnace Exemption:	No
Underground Injection Control:	No
Off-Site Waste Receipt:	No
Universal Waste Indicator:	No
Universal Waste Destination Facility:	No
Federal Universal Waste:	No
Active Site Fed-Reg Treatment Storage and Disposal Facility:	Not reported
Active Site Converter Treatment storage and Disposal Facility:	Not reported
Active Site State-Reg Treatment Storage and Disposal Facility:	Not reported
Active Site State-Reg Handler:	---
Federal Facility Indicator:	Not reported

CON EDISON - TRANSFORMER MANHOLE 0105 (Continued) **1018278697**

Hazardous Secondary Material Indicator:	NN
Sub-Part K Indicator:	Not reported
Commercial TSD Indicator:	No
Treatment Storage and Disposal Type:	Not reported
2018 GPRA Permit Baseline:	Not on the Baseline
2018 GPRA Renewals Baseline:	Not on the Baseline
Permit Renewals Workload Universe:	Not reported
Permit Workload Universe:	Not reported
Permit Progress Universe:	Not reported
Post-Closure Workload Universe:	Not reported
Closure Workload Universe:	Not reported
202 GPRA Corrective Action Baseline:	No
Corrective Action Workload Universe:	No
Subject to Corrective Action Universe:	No
Non-TSDFs Where RCRA CA has Been Imposed Universe:	No
TSDFs Potentially Subject to CA Under 3004 (u)/(v) Universe:	No
TSDFs Only Subject to CA under Discretionary Auth Universe:	No
Corrective Action Priority Ranking:	No NCAPS ranking
Environmental Control Indicator:	No
Institutional Control Indicator:	No
Human Exposure Controls Indicator:	N/A
Groundwater Controls Indicator:	N/A
Operating TSDF Universe:	Not reported
Full Enforcement Universe:	Not reported
Significant Non-Complier Universe:	No
Unaddressed Significant Non-Complier Universe:	No
Addressed Significant Non-Complier Universe:	No
Significant Non-Complier With a Compliance Schedule Universe:	No
Financial Assurance Required:	Not reported
Handler Date of Last Change:	20161107
Recognized Trader-Importer:	No
Recognized Trader-Exporter:	No
Importer of Spent Lead Acid Batteries:	No
Exporter of Spent Lead Acid Batteries:	No
Recycler Activity Without Storage:	Not reported
Manifest Broker:	Not reported
Sub-Part P Indicator:	No

Biennial: List of Years

Year:	2015

Click Here for Biennial Reporting System Data:

Hazardous Waste Summary:

Waste Code:	D008
Waste Description:	LEAD

Handler - Owner Operator:

Owner/Operator Indicator:	Operator
Owner/Operator Name:	CONSOLIDATED EDISON COMPANY OF NY, INC.
Legal Status:	Private
Date Became Current:	20150221
Date Ended Current:	Not reported
Owner/Operator Address:	4 IRVING PLACE
Owner/Operator City,State,Zip:	NEW YORK, NY 10003
Owner/Operator Telephone:	Not reported

CON EDISON - TRANSFORMER MANHOLE 0105 (Continued) **1018278697**

Owner/Operator Telephone Ext: Not reported
Owner/Operator Fax: Not reported
Owner/Operator Email: Not reported

Owner/Operator Indicator: Owner
Owner/Operator Name: CONSOLIDATED EDISON COMPANY OF NY, INC.
Legal Status: Private
Date Became Current: 20150221
Date Ended Current: Not reported
Owner/Operator Address: 4 IRVING PLACE
Owner/Operator City,State,Zip: NEW YORK, NY 10003
Owner/Operator Telephone: Not reported
Owner/Operator Telephone Ext: Not reported
Owner/Operator Fax: Not reported
Owner/Operator Email: Not reported

Historic Generators:
Receive Date: 20160205
Handler Name: CON EDISON - TRANSFORMER MANHOLE 0105
Federal Waste Generator Description: Large Quantity Generator
State District Owner: NY
Large Quantity Handler of Universal Waste: No
Recognized Trader Importer: No
Recognized Trader Exporter: No
Spent Lead Acid Battery Importer: No
Spent Lead Acid Battery Exporter: No
Current Record: Yes
Non Storage Recycler Activity: Not reported
Electronic Manifest Broker: Not reported

Receive Date: 20150221
Handler Name: CON EDISON
Federal Waste Generator Description: Large Quantity Generator
State District Owner: NY
Large Quantity Handler of Universal Waste: No
Recognized Trader Importer: No
Recognized Trader Exporter: No
Spent Lead Acid Battery Importer: No
Spent Lead Acid Battery Exporter: No
Current Record: No
Non Storage Recycler Activity: Not reported
Electronic Manifest Broker: Not reported

Receive Date: 20150221
Handler Name: CON EDISON
Federal Waste Generator Description: Not a generator, verified
State District Owner: NY
Large Quantity Handler of Universal Waste: No
Recognized Trader Importer: No
Recognized Trader Exporter: No
Spent Lead Acid Battery Importer: No
Spent Lead Acid Battery Exporter: No
Current Record: No
Non Storage Recycler Activity: Not reported
Electronic Manifest Broker: Not reported

CON EDISON - TRANSFORMER MANHOLE 0105 (Continued) **1018278697**

List of NAICS Codes and Descriptions:

NAICS Code:	221122
NAICS Description:	ELECTRIC POWER DISTRIBUTION

Facility Has Received Notices of Violations:

Violations:	No Violations Found

Evaluation Action Summary:

Evaluations:	No Evaluations Found

G118
SW
1/8-1/4
0.126 mi.
665 ft.

CON EDISON
CARROLL ST AND NEVINS ST
BROOKLYN, NY 11231

Site 21 of 25 in cluster G

NY MANIFEST **S117738027**
N/A

Relative:
Lower

Actual:
10 ft.

NY MANIFEST:

Name:	CON EDISON
Address:	CARROLL ST AND NEVINS ST
City,State,Zip:	BROOKLYN, NY 11231
Country:	USA
EPA ID:	NYP004698718
Facility Status:	Not reported
Location Address 1:	CARROLL ST AND NEVINS ST
Code:	BP
Location Address 2:	Not reported
Total Tanks:	Not reported
Location City:	BROOKLYN
Location State:	NY
Location Zip:	11231
Location Zip 4:	Not reported

NY MANIFEST:

EPAID:	NYP004698718
Mailing Name:	CON EDISON
Mailing Contact:	TOM TEELING
Mailing Address 1:	4 IRVING PL 15TH FL
Mailing Address 2:	Not reported
Mailing City:	NEW YORK
Mailing State:	NY
Mailing Zip:	10003
Mailing Zip 4:	Not reported
Mailing Country:	USA
Mailing Phone:	2124603770

NY MANIFEST:

Document ID:	Not reported
Manifest Status:	Not reported
seq:	Not reported
Year:	2018
Trans1 State ID:	NJD003812047
Trans2 State ID:	NJD003812047
Generator Ship Date:	11/21/2014
Trans1 Recv Date:	11/21/2014
Trans2 Recv Date:	11/26/2014

CON EDISON (Continued) **S117738027**

TSD Site Recv Date:	12/19/2014
Part A Recv Date:	Not reported
Part B Recv Date:	Not reported
Generator EPA ID:	NYP004698718
Trans1 EPA ID:	Not reported
Trans2 EPA ID:	Not reported
TSDF ID 1:	NJD991291105
TSDF ID 2:	Not reported
Manifest Tracking Number:	002417046GBF
Import Indicator:	N
Export Indicator:	N
Discr Quantity Indicator:	N
Discr Type Indicator:	N
Discr Residue Indicator:	N
Discr Partial Reject Indicator:	N
Discr Full Reject Indicator:	N
Manifest Ref Number:	Not reported
Alt Facility RCRA ID:	Not reported
Alt Facility Sign Date:	Not reported
MGMT Method Type Code:	H110
Waste Code:	Not reported
Waste Code:	Not reported
Waste Code:	Not reported
Waste Code:	Not reported
Waste Code:	Not reported
Waste Code:	Not reported
Quantity:	500
Units:	G - Gallons (liquids only)* (8.3 pounds)
Number of Containers:	1
Container Type:	TT - Cargo tank, tank trucks
Handling Method:	T Chemical, physical, or biological treatment.
Specific Gravity:	1
Waste Code:	D008
Waste Code 1_2:	Not reported
Waste Code 1_3:	Not reported
Waste Code 1_4:	Not reported
Waste Code 1_5:	Not reported
Waste Code 1_6:	Not reported

G119 **CON EDISON - TRANSFORMER MANHOLE 0105** **NJ MANIFEST** **S120667553**
SW **CARROLL ST & NEVINS ST** **N/A**
1/8-1/4 **BROOKLYN, NY 11217**
0.126 mi.
665 ft. **Site 22 of 25 in cluster G**

Relative:
Lower

Actual:
10 ft.

NJ MANIFEST:

EPA Id:	NYP004734786
Mail Address:	IRVING PLACE, 15TH FL NE
Mail City/State/Zip:	NEW YORK, NY 10003
Facility Phone:	Not reported
Emergency Phone:	Not reported
Contact:	THERESA BURKARD
Comments:	Not reported
SIC Code:	Not reported
County:	NY047
Municipal:	Not reported
Previous EPA Id:	Not reported

CON EDISON - TRANSFORMER MANHOLE 0105 (Continued) **S120667553**

Gen Flag:	Not reported
Trans Flag:	Not reported
TSDF Flag:	Not reported
Name Change:	Not reported
Date Change:	Not reported

Manifest:

Manifest Number:	014161573JJK
EPA ID:	NYP004734786
Date Shipped:	2/20/2015
TSDF EPA ID:	NJD002200046
Transporter EPA ID:	NJ0000027193
Transporter 2 EPA ID:	Not reported
Transporter 3 EPA ID:	Not reported
Transporter 4 EPA ID:	Not reported
Transporter 5 EPA ID:	Not reported
Transporter 6 EPA ID:	Not reported
Transporter 7 EPA ID:	Not reported
Transporter 8 EPA ID:	Not reported
Transporter 9 EPA ID:	Not reported
Transporter 10 EPA ID:	Not reported
Date Trans1 Transported Waste:	Not reported
Date Trans2 Transported Waste:	Not reported
Date Trans3 Transported Waste:	Not reported
Date Trans4 Transported Waste:	Not reported
Date Trans5 Transported Waste:	Not reported
Date Trans6 Transported Waste:	Not reported
Date Trans7 Transported Waste:	Not reported
Date Trans8 Transported Waste:	Not reported
Date Trans9 Transported Waste:	Not reported
Date Trans10 Transported Waste:	Not reported
Date TSDF Received Waste:	Not reported
TSDF EPA Facility Name:	Not reported
QTY Units:	Not reported
Transporter SEQ ID:	Not reported
Transporter-1 Date:	Not reported
Waste SEQ ID:	Not reported
Waste Type Code 2:	Not reported
Waste Type Code 3:	Not reported
Waste Type Code 4:	Not reported
Waste Type Code 5:	Not reported
Waste Type Code 6:	Not reported
Date Accepted:	Not reported
Manifest Discrepancy Type:	Not reported
Data Entry Number:	Not reported
Was Load Rejected:	NEW YORK, NY 10003
Reason Load Was Rejected:	Not reported

G120 SW 1/8-1/4 0.126 mi. 665 ft. | **CON EDISON**
CARROLL ST & NEVINS ST
BROOKLYN, NY 11215 | **NY MANIFEST** | **S117537323**
N/A

Site 23 of 25 in cluster G

Relative: Lower

Actual: 10 ft.

NY MANIFEST:

Name:	CON EDISON
Address:	CARROLL ST & NEVINS ST
City,State,Zip:	BROOKLYN, NY 11215
Country:	USA
EPA ID:	NYP004698700
Facility Status:	Not reported
Location Address 1:	CARROLL ST & NEVINS ST
Code:	BP
Location Address 2:	MH 2542
Total Tanks:	Not reported
Location City:	BROOKLYN
Location State:	NY
Location Zip:	11215
Location Zip 4:	Not reported

NY MANIFEST:

EPAID:	NYP004698700
Mailing Name:	CON EDISON
Mailing Contact:	TOM TEELING
Mailing Address 1:	4 IRVING PL 15TH FL
Mailing Address 2:	Not reported
Mailing City:	NEW YORK
Mailing State:	NY
Mailing Zip:	10003
Mailing Zip 4:	Not reported
Mailing Country:	USA
Mailing Phone:	2124603770

NY MANIFEST:

Document ID:	Not reported
Manifest Status:	Not reported
seq:	Not reported
Year:	2018
Trans1 State ID:	NJD003812047
Trans2 State ID:	NJD003812047
Generator Ship Date:	11/21/2014
Trans1 Recv Date:	11/21/2014
Trans2 Recv Date:	11/26/2014
TSD Site Recv Date:	12/19/2014
Part A Recv Date:	Not reported
Part B Recv Date:	Not reported
Generator EPA ID:	NYP004698700
Trans1 EPA ID:	Not reported
Trans2 EPA ID:	Not reported
TSDF ID 1:	NJD991291105
TSDF ID 2:	Not reported
Manifest Tracking Number:	002417045GBF
Import Indicator:	N
Export Indicator:	N
Discr Quantity Indicator:	N
Discr Type Indicator:	N
Discr Residue Indicator:	N

CON EDISON (Continued) **S117537323**

Discr Partial Reject Indicator:	N
Discr Full Reject Indicator:	N
Manifest Ref Number:	Not reported
Alt Facility RCRA ID:	Not reported
Alt Facility Sign Date:	Not reported
MGMT Method Type Code:	H110
Waste Code:	Not reported
Waste Code:	Not reported
Waste Code:	Not reported
Waste Code:	Not reported
Waste Code:	Not reported
Waste Code:	Not reported
Quantity:	50
Units:	G - Gallons (liquids only)* (8.3 pounds)
Number of Containers:	1
Container Type:	TT - Cargo tank, tank trucks
Handling Method:	T Chemical, physical, or biological treatment.
Specific Gravity:	1
Waste Code:	D008
Waste Code 1_2:	Not reported
Waste Code 1_3:	Not reported
Waste Code 1_4:	Not reported
Waste Code 1_5:	Not reported
Waste Code 1_6:	Not reported

G121 **CON EDISON** **NY MANIFEST** **S117740314**
SW **CARROLL ST & NEVINS ST** **N/A**
1/8-1/4 **BROOKLYN, NY 11217**
0.126 mi.
665 ft. **Site 24 of 25 in cluster G**

Relative:
Lower

Actual:
10 ft.

NY MANIFEST:

Name:	CON EDISON
Address:	CARROLL ST & NEVINS ST
City,State,Zip:	BROOKLYN, NY 11217
Country:	USA
EPA ID:	NYP004734786
Facility Status:	Not reported
Location Address 1:	CARROLL ST & NEVINS ST
Code:	BP
Location Address 2:	Not reported
Total Tanks:	Not reported
Location City:	BROOKLYN
Location State:	NY
Location Zip:	11217
Location Zip 4:	Not reported

NY MANIFEST:

EPAID:	NYP004734786
Mailing Name:	CON EDISON
Mailing Contact:	TOM TEELING
Mailing Address 1:	4 IRVING PLACE - 15TH FLOOR
Mailing Address 2:	Not reported
Mailing City:	NEW YORK
Mailing State:	NY
Mailing Zip:	10003
Mailing Zip 4:	Not reported

CON EDISON (Continued) **S117740314**

Mailing Country:	USA
Mailing Phone:	Not reported

NY MANIFEST:

Document ID:	Not reported
Manifest Status:	Not reported
seq:	Not reported
Year:	2018
Trans1 State ID:	NJ0000027193
Trans2 State ID:	Not reported
Generator Ship Date:	02/20/2015
Trans1 Recv Date:	02/20/2015
Trans2 Recv Date:	Not reported
TSD Site Recv Date:	02/24/2015
Part A Recv Date:	Not reported
Part B Recv Date:	Not reported
Generator EPA ID:	NYP004734786
Trans1 EPA ID:	Not reported
Trans2 EPA ID:	Not reported
TSDF ID 1:	NJD002200046
TSDF ID 2:	Not reported
Manifest Tracking Number:	014161573JJK
Import Indicator:	N
Export Indicator:	N
Discr Quantity Indicator:	N
Discr Type Indicator:	N
Discr Residue Indicator:	N
Discr Partial Reject Indicator:	N
Discr Full Reject Indicator:	N
Manifest Ref Number:	Not reported
Alt Facility RCRA ID:	Not reported
Alt Facility Sign Date:	Not reported
MGMT Method Type Code:	H110
Waste Code:	Not reported
Waste Code:	Not reported
Waste Code:	Not reported
Waste Code:	Not reported
Waste Code:	Not reported
Waste Code:	Not reported
Quantity:	2500
Units:	P - Pounds
Number of Containers:	1
Container Type:	TT - Cargo tank, tank trucks
Handling Method:	T Chemical, physical, or biological treatment.
Specific Gravity:	1
Waste Code:	D008
Waste Code 1_2:	Not reported
Waste Code 1_3:	Not reported
Waste Code 1_4:	Not reported
Waste Code 1_5:	Not reported
Waste Code 1_6:	Not reported

G122 SW 1/8-1/4 0.126 mi. 665 ft. | **CON EDISON**
CARROLL ST & NEVINS ST
BROOKLYN, NY 11215 | **NJ MANIFEST** | **S120675367**
N/A

Site 25 of 25 in cluster G

Relative: Lower

Actual: 10 ft.

NJ MANIFEST:

EPA Id:	NYP004822777
Mail Address:	IRVING PL 15TH FL NE
Mail City/State/Zip:	NEW YORK, NY 10003
Facility Phone:	Not reported
Emergency Phone:	Not reported
Contact:	THOMAS TEELING
Comments:	Not reported
SIC Code:	Not reported
County:	NY047
Municipal:	Not reported
Previous EPA Id:	Not reported
Gen Flag:	Not reported
Trans Flag:	Not reported
TSDF Flag:	Not reported
Name Change:	Not reported
Date Change:	Not reported

Manifest:

Manifest Number:	014469085JJK
EPA ID:	NYP004822777
Date Shipped:	8/12/2015
TSDF EPA ID:	NJD002200046
Transporter EPA ID:	NJ0000027193
Transporter 2 EPA ID:	Not reported
Transporter 3 EPA ID:	Not reported
Transporter 4 EPA ID:	Not reported
Transporter 5 EPA ID:	Not reported
Transporter 6 EPA ID:	Not reported
Transporter 7 EPA ID:	Not reported
Transporter 8 EPA ID:	Not reported
Transporter 9 EPA ID:	Not reported
Transporter 10 EPA ID:	Not reported
Date Trans1 Transported Waste:	Not reported
Date Trans2 Transported Waste:	Not reported
Date Trans3 Transported Waste:	Not reported
Date Trans4 Transported Waste:	Not reported
Date Trans5 Transported Waste:	Not reported
Date Trans6 Transported Waste:	Not reported
Date Trans7 Transported Waste:	Not reported
Date Trans8 Transported Waste:	Not reported
Date Trans9 Transported Waste:	Not reported
Date Trans10 Transported Waste:	Not reported
Date TSDF Received Waste:	Not reported
TSDF EPA Facility Name:	Not reported
QTY Units:	Not reported
Transporter SEQ ID:	Not reported
Transporter-1 Date:	Not reported
Waste SEQ ID:	Not reported
Waste Type Code 2:	Not reported
Waste Type Code 3:	Not reported
Waste Type Code 4:	Not reported
Waste Type Code 5:	Not reported
Waste Type Code 6:	Not reported

CON EDISON (Continued) **S120675367**

Date Accepted:	Not reported
Manifest Discrepancy Type:	Not reported
Data Entry Number:	Not reported
Was Load Rejected:	NEW YORK, NY 10003
Reason Load Was Rejected:	Not reported

O123 **NYCDEP** **NY Spills** **S106468634**
NNW **210 DOUGLAS ST** **NY MANIFEST** **N/A**
1/8-1/4 **BROOKLYN, NY 11217**
0.126 mi.
666 ft. **Site 1 of 14 in cluster O**

Relative:
Lower

Actual:
5 ft.

SPILLS:

Name:	UNKNOWN FUEL OIL DEPOT
Address:	210 DOUGLAS ST
City,State,Zip:	BROOKLYN, NY
Spill Number/Closed Date:	0401107 / 2004-05-03
Facility ID:	0401107
Facility Type:	ER
DER Facility ID:	89849
Site ID:	101394
DEC Region:	2
Spill Cause:	Unknown
Spill Class:	E6
SWIS:	2401
Spill Date:	2004-05-01
Investigator:	MXTIPPLE
Referred To:	Not reported
Reported to Dept:	2004-05-01
CID:	27
Water Affected:	GOWANUS CANAL
Spill Source:	Unknown
Spill Notifier:	Other
Cleanup Ceased:	Not reported
Cleanup Meets Std:	False
Last Inspection:	Not reported
Recommended Penalty:	False
UST Trust:	False
Remediation Phase:	0
Date Entered In Computer:	2004-05-01
Spill Record Last Update:	2004-05-03
Spiller Name:	Not reported
Spiller Company:	UNKNOWN
Spiller Address:	Not reported
Spiller Company:	999
Contact Name:	Not reported
DEC Memo:	"Prior to Sept, 2004 data translation this spill Lead_DEC Field was TIPPLE 5/3/04 tipple responded as requested by USCG. Tar balls floating up from mass on bottom of canal. DEP also responded as requested by USCG because it was near thier outfall. The petroleum on the bottom of the canal is an old problem that apparently had been disturbed, tarballs were floating up from the bottom resulting in a sheen. Barring the dredging of the canal, this will continue to be an occasional annoyance. "
Remarks:	"Caller reports unknown amount of what is believed to be oil in the Gowanus Canal. Caller believes it is coming from the Unknown Fuel

NYCDEP (Continued) **S106468634**

Depot at 210 Douglas Street. Coast Guard is enroute to the scene. No cleanup company has been contacted as of yet. "

All Materials:

Site ID:	101394
Operable Unit ID:	885251
Operable Unit:	01
Material ID:	492332
Material Code:	0066A
Material Name:	unknown petroleum
Case No.:	Not reported
Material FA:	Petroleum
Quantity:	.00
Units:	L
Recovered:	.00
Oxygenate:	Not reported

NY MANIFEST:

Name:	NYCDEP
Address:	210 DOUGLAS ST
City,State,Zip:	BROOKLYN, NY 11217
Country:	USA
EPA ID:	NYP000884635
Facility Status:	Not reported
Location Address 1:	210 DOUGLAS ST
Code:	BP
Location Address 2:	Not reported
Total Tanks:	Not reported
Location City:	BROOKLYN
Location State:	NY
Location Zip:	11217
Location Zip 4:	3025

NY MANIFEST:

EPAID:	NYP000884635
Mailing Name:	NYCDEP
Mailing Contact:	N/S
Mailing Address 1:	40 WORTH ST-RM 1331
Mailing Address 2:	Not reported
Mailing City:	NEW YORK
Mailing State:	NY
Mailing Zip:	10013
Mailing Zip 4:	Not reported
Mailing Country:	USA
Mailing Phone:	2125664026

J124 **L.L.L. AUTO REPAIR INC.** **NY AST** **A100320260**
SSE **528 PRESIDENT STREET** **N/A**
1/8-1/4 **BROOKLYN, NY 11215**
0.128 mi.
677 ft. **Site 9 of 9 in cluster J**

Relative:
Higher

Actual:
20 ft.

AST:

Name:	L.L.L. AUTO REPAIR INC.
Address:	528 PRESIDENT STREET
City,State,Zip:	BROOKLYN, NY 11215

L.L.L. AUTO REPAIR INC. (Continued) **A100320260**

Region:	STATE
DEC Region:	2
Site Status:	Active
Facility Id:	2-610816
Program Type:	PBS
UTM X:	585732.00309
UTM Y:	4503454.02078
Expiration Date:	04/16/2013
Site Type:	Other

Affiliation Records:

Site Id:	396425
Affiliation Type:	Facility Owner
Company Name:	L.L.L. AUTO REPAIR INC
Contact Type:	Not reported
Contact Name:	Not reported
Address1:	528 PRESIDENT ST.
Address2:	Not reported
City:	BROOKLYN
State:	NY
Zip Code:	11215
Country Code:	001
Phone:	(718) 488-9244
EMail:	Not reported
Fax Number:	Not reported
Modified By:	NRLOMBAR
Date Last Modified:	2008-04-16

Site Id:	396425
Affiliation Type:	Mail Contact
Company Name:	L.L.L. AUTO REPAIR INC.
Contact Type:	Not reported
Contact Name:	CHI LUEN LEE
Address1:	528 PRESIDENT STREET
Address2:	Not reported
City:	BROOKLYN
State:	NY
Zip Code:	11215
Country Code:	001
Phone:	(718) 488-9244
EMail:	Not reported
Fax Number:	Not reported
Modified By:	NRLOMBAR
Date Last Modified:	2008-04-16

Site Id:	396425
Affiliation Type:	Facility Operator
Company Name:	L.L.L. AUTO REPAIR INC.
Contact Type:	Not reported
Contact Name:	CHI LUEN LEE
Address1:	Not reported
Address2:	Not reported
City:	Not reported
State:	NN
Zip Code:	Not reported
Country Code:	001
Phone:	(718) 488-9244
EMail:	Not reported

L.L.L. AUTO REPAIR INC. (Continued) **A100320260**

Fax Number:	Not reported
Modified By:	NRLOMBAR
Date Last Modified:	2008-04-16

Site Id:	396425
Affiliation Type:	Emergency Contact
Company Name:	L.L.L. AUTO REPAIR INC
Contact Type:	Not reported
Contact Name:	CHI LUEN LEE
Address1:	Not reported
Address2:	Not reported
City:	Not reported
State:	NN
Zip Code:	Not reported
Country Code:	001
Phone:	(718) 488-9244
EMail:	Not reported
Fax Number:	Not reported
Modified By:	NRLOMBAR
Date Last Modified:	2008-04-16

Tank Info:

Tank Number:	001
Tank Id:	222454
Material Code:	0022
Common Name of Substance:	Waste Oil/Used Oil

Equipment Records:

	G10 - Tank Secondary Containment - Impervious Underlayment
Tank Location:	Aboveground - on saddles, legs, racks, etc.... Tank bottom is elevated above grade or tank pad, allowing visual inspection.
Tank Type:	Steel/Carbon Steel/Iron
Tank Status:	In Service
Pipe Model:	Not reported
Install Date:	02/01/2008
Capacity Gallons:	250
Tightness Test Method:	NN
Date Test:	Not reported
Next Test Date:	Not reported
Date Tank Closed:	Not reported
Register:	True
Modified By:	NRLOMBAR
Last Modified:	04/14/2017
Material Name:	waste oil/used oil

I125 **450 UNION STREET** **NY UST** **U004177702**
West **450 UNION STREET** **N/A**
1/8-1/4 **BROOKLYN, NY 11231**
0.129 mi.
679 ft. **Site 5 of 9 in cluster I**

Relative: UST:
Lower

Name:	450 UNION STREET
Address:	450 UNION STREET
City,State,Zip:	BROOKLYN, NY 11231
Id/Status:	2-611519 / Unregulated/Closed

Actual:
10 ft.

450 UNION STREET (Continued) **U004177702**

Program Type:	PBS
Region:	STATE
DEC Region:	2
Expiration Date:	N/A
UTM X:	585390.28931
UTM Y:	4503714.82974
Site Type:	Other

Affiliation Records:

Site Id:	445788
Affiliation Type:	Facility Owner
Company Name:	450 UNION LLC
Contact Type:	AUTHORIZED REPRESENTATIVE
Contact Name:	JUSTIN O'LEARY
Address1:	10 GLENVILLE STREET, 1ST FLOOR
Address2:	Not reported
City:	GREENWICH
State:	CT
Zip Code:	06831
Country Code:	001
Phone:	(203) 813-3575
EMail:	Not reported
Fax Number:	Not reported
Modified By:	LXZIELIN
Date Last Modified:	2020-11-20

Site Id:	445788
Affiliation Type:	Facility Operator
Company Name:	450 UNION STREET
Contact Type:	Not reported
Contact Name:	JUSTIN O'LEARY
Address1:	Not reported
Address2:	Not reported
City:	Not reported
State:	NN
Zip Code:	Not reported
Country Code:	001
Phone:	(203) 813-3575
EMail:	Not reported
Fax Number:	Not reported
Modified By:	LXZIELIN
Date Last Modified:	2020-11-20

Site Id:	445788
Affiliation Type:	Mail Contact
Company Name:	450 UNION LLC AND 450 UNION DEVELOPER LLC
Contact Type:	Not reported
Contact Name:	JUSTIN O'LEARY
Address1:	10 GLENVILLE STREET, 1ST FLOOR
Address2:	Not reported
City:	GREENWICH
State:	CT
Zip Code:	06831
Country Code:	001
Phone:	(203) 813-3575
EMail:	JUSTIN@PILOTGROUP.COM
Fax Number:	Not reported
Modified By:	LXZIELIN

450 UNION STREET (Continued) **U004177702**

Date Last Modified:	2020-11-20

Site Id:	445788
Affiliation Type:	Emergency Contact
Company Name:	450 UNION LLC
Contact Type:	Not reported
Contact Name:	JUSTIN O'LEARY
Address1:	Not reported
Address2:	Not reported
City:	Not reported
State:	NN
Zip Code:	Not reported
Country Code:	999
Phone:	(203) 813-3575
EMail:	Not reported
Fax Number:	Not reported
Modified By:	LXZIELIN
Date Last Modified:	2020-11-20

Tank Info:

Tank Number:	001
Tank ID:	238241
Tank Status:	Closed - Removed
Material Name:	Closed - Removed
Capacity Gallons:	550
Install Date:	01/01/1989
Date Tank Closed:	04/03/2017
Registered:	True
Tank Location:	Underground
Tank Type:	Fiberglass reinforced plastic [FRP]
Material Code:	0009
Common Name of Substance:	Gasoline

Tightness Test Method:	-
Date Test:	Not reported
Next Test Date:	Not reported
Pipe Model:	Not reported
Modified By:	LXZIELIN
Last Modified:	11/20/2020

Equipment Records:

F00 - Pipe External Protection - None
B00 - Tank External Protection - None
G00 - Tank Secondary Containment - None
C02 - Pipe Location - Underground/On-ground
K00 - Spill Prevention - None
A00 - Tank Internal Protection - None
D01 - Pipe Type - Steel/Carbon Steel/Iron
H00 - Tank Leak Detection - None
I00 - Overfill - None
E00 - Piping Secondary Containment - None
J00 - Dispenser - None
L02 - Piping Leak Detection - Interstitial - Manual Monitoring

I126 **450 UNION STREET** **NY ENG CONTROLS** **S117936660**
West **450 UNION STREET** **NY INST CONTROL** **N/A**
1/8-1/4 **BROOKLYN, NY 11231** **NY BROWNFIELDS**
0.129 mi.
679 ft. **Site 6 of 9 in cluster I**

Relative:
Lower

Actual:
10 ft.

ENG CONTROLS:

Name:	450 UNION STREET
Address:	450 UNION STREET
City,State,Zip:	BROOKLYN, NY 11231
Site Code:	507633
HW Code:	C224219
Control Code:	15
Control Type:	ENG
Date Record Added:	09/10/2020
Date Rec Updated:	05/04/2021
Updated By:	JHOCONNE
Site Description:	"Location: The site is approximately 0.65 acres in size and is located in an urban area at 450 Union Street in the Gowanus neighborhood of Brooklyn, New York. The site is bounded by Union Street to the north, the Gowanus Canal to the east, a parking lot followed by President Street to the south, and Bond Street to the west. Site Features: The site is currently improved with a one-story building and two storage sheds. The exterior portion of the property contains an enclosed area for social events, a parking lot and driveway, and storage areas. A bulkhead which will separate the property from the Gowanus Canal was recently constructed. Current Zoning and Land Use: The site is zoned M2-1 (manufacturing/industrial) and is currently used as a private event space, an art gallery, and an outdoor restaurant. Past Use of the Site: The site was historically occupied by a coal and wood yard (1886-1928); a granite works (1915); a die casting/electroplating facility (1922); a garage (1918-1930); a fuel company, garage and office (1931); and a foundry (1930-2007). Geology and Hydrogeology: The site sits at an elevation of approximately 10 feet above mean sea level and slopes down to the east towards the Gowanus Canal. The subsurface strata at the site is comprised of historic urban fill consisting of sand with varying amounts of gravel, silt, brick, coal, wood and concrete fragments. The historic fill layer extends to a depth of about 15 feet below grade surface and is underlain by clay and silt. The groundwater interface is at depths between 7 and 11 feet below grade surface. Groundwater beneath the site flows southeast toward the Gowanus Canal, which adjoins the site to the east. "
Env Problem:	"Nature and Extent of Contamination: Remediation at the site is complete. Prior to remediation, the primary contaminants of concern were SVOCs and metals in soil, and coal tar in groundwater. Remedial actions have successfully achieved soil cleanup objectives for restricted residential use. Residual contamination in the soil and groundwater is being managed under a Site Management Plan."
Health Problem:	"Remedial actions are complete and measures are in place to prevent potential exposure to remaining contamination on the site. "
Dump:	False
Structure:	False
Lagoon:	False
Landfill:	False
Pond:	False
Disp Start:	Not reported
Disp Term:	Not reported

450 UNION STREET (Continued) **S117936660**

Lat/Long:	Not reported
Dell:	Not reported
Record Add:	2015-05-08 14:42:00
Record Upd:	2020-10-07 17:11:00
Updated By:	JHOCONNE
Own Op:	Document Repository
Sub Type:	NNN
Owner Name:	Not reported
Owner Company:	Carroll Gardens Branch Library
Owner Address:	396 Clinton Street
Owner Addr2:	Not reported
Owner City,St,Zip:	Brooklyn, NY 11231
Owner Country:	United States of America
Own Op:	1
Sub Type:	06
Owner Name:	Robert Rieger
Owner Company:	450 Union LLC
Owner Address:	10 GLENVILLE STREET, SUITE 1
Owner Addr2:	Not reported
Owner City,St,Zip:	Greenwich, CT 06831
Owner Country:	United States of America
Own Op:	6
Sub Type:	P03
Owner Name:	Robert Rieger
Owner Company:	450 Union LLC
Owner Address:	c/o Pilot Real Estate Group LLC
Owner Addr2:	10 Glenville Street, Suite 1
Owner City,St,Zip:	Greenwich, CT 06831
Owner Country:	United States of America
Own Op:	6
Sub Type:	P03
Owner Name:	c/o Robert Reiger
Owner Company:	450 Union Developer LLC
Owner Address:	10 Glenville Street
Owner Addr2:	Suite 1
Owner City,St,Zip:	Greenwich, CT 06831
Owner Country:	United States of America
Own Op:	Document Repository
Sub Type:	NNN
Owner Name:	Not reported
Owner Company:	Brooklyn Community Board 6
Owner Address:	250 Baltic Street
Owner Addr2:	Not reported
Owner City,St,Zip:	Brooklyn, NY 11201
Owner Country:	United States of America
HW Code:	C224219
Waste Type:	lead
Waste Quantity:	UNKNOWN
Waste Code:	Not reported
HW Code:	C224219
Waste Type:	naphthalene
Waste Quantity:	UNKNOWN
Waste Code:	Not reported
HW Code:	C224219
Waste Type:	fluoranthene
Waste Quantity:	UNKNOWN
Waste Code:	Not reported

450 UNION STREET (Continued) **S117936660**

HW Code:	C224219
Waste Type:	benzo(a)pyrene
Waste Quantity:	UNKNOWN
Waste Code:	Not reported
HW Code:	C224219
Waste Type:	coal tar
Waste Quantity:	UNKNOWN
Waste Code:	Not reported
HW Code:	C224219
Waste Type:	chrysene
Waste Quantity:	UNKNOWN
Waste Code:	Not reported
HW Code:	C224219
Waste Type:	benzo(k)fluoranthene
Waste Quantity:	UNKNOWN
Waste Code:	Not reported
HW Code:	C224219
Waste Type:	indeno(1,2,3-CD)pyrene
Waste Quantity:	UNKNOWN
Waste Code:	Not reported
Crossref ID:	2-611519
Cross Ref Type Code:	18
Cross Ref Type:	PBS No.
Record Added Date:	2020-07-31 07:57:00
Record Updated:	2020-07-31 07:57:00
Updated By:	LXZIELIN
Crossref ID:	C224219-06-15
Cross Ref Type Code:	23
Cross Ref Type:	Agreement/Consent Order Number
Record Added Date:	2020-09-10 17:15:00
Record Updated:	2020-09-10 17:15:00
Updated By:	NNCRAWFO
Crossref ID:	2020000271467
Cross Ref Type Code:	25
Cross Ref Type:	County Recording Identifier
Record Added Date:	2020-10-06 18:03:00
Record Updated:	2020-10-06 18:03:00
Updated By:	NNCRAWFO
Name:	450 UNION STREET
Address:	450 UNION STREET
City,State,Zip:	BROOKLYN, NY 11231
Site Code:	507633
HW Code:	C224219
Control Code:	18
Control Type:	ENG
Date Record Added:	09/10/2020
Date Rec Updated:	05/04/2021
Updated By:	JHOCONNE
Site Description:	"Location: The site is approximately 0.65 acres in size and is located in an urban area at 450 Union Street in the Gowanus neighborhood of Brooklyn, New York. The site is bounded by Union Street to the north, the Gowanus Canal to the east, a parking lot followed by President Street to the south, and Bond Street to the west. Site Features: The site is currently improved with a one-story building and two storage sheds. The exterior portion of the property contains an enclosed area for social events, a parking lot and

450 UNION STREET (Continued) **S117936660**

driveway, and storage areas. A bulkhead which will separate the property from the Gowanus Canal was recently constructed. Current Zoning and Land Use: The site is zoned M2-1 (manufacturing/industrial) and is currently used as a private event space, an art gallery, and an outdoor restaurant. Past Use of the Site: The site was historically occupied by a coal and wood yard (1886-1928); a granite works (1915); a die casting/electroplating facility (1922); a garage (1918-1930); a fuel company, garage and office (1931); and a foundry (1930-2007). Geology and Hydrogeology: The site sits at an elevation of approximately 10 feet above mean sea level and slopes down to the east towards the Gowanus Canal. The subsurface strata at the site is comprised of historic urban fill consisting of sand with varying amounts of gravel, silt, brick, coal, wood and concrete fragments. The historic fill layer extends to a depth of about 15 feet below grade surface and is underlain by clay and silt. The groundwater interface is at depths between 7 and 11 feet below grade surface. Groundwater beneath the site flows southeast toward the Gowanus Canal, which adjoins the site to the east. "

Env Problem:	"Nature and Extent of Contamination: Remediation at the site is complete. Prior to remediation, the primary contaminants of concern were SVOCs and metals in soil, and coal tar in groundwater. Remedial actions have successfully achieved soil cleanup objectives for restricted residential use. Residual contamination in the soil and groundwater is being managed under a Site Management Plan."
Health Problem:	"Remedial actions are complete and measures are in place to prevent potential exposure to remaining contamination on the site. "
Dump:	False
Structure:	False
Lagoon:	False
Landfill:	False
Pond:	False
Disp Start:	Not reported
Disp Term:	Not reported
Lat/Long:	Not reported
Dell:	Not reported
Record Add:	2015-05-08 14:42:00
Record Upd:	2020-10-07 17:11:00
Updated By:	JHOCONNE
Own Op:	Document Repository
Sub Type:	NNN
Owner Name:	Not reported
Owner Company:	Carroll Gardens Branch Library
Owner Address:	396 Clinton Street
Owner Addr2:	Not reported
Owner City,St,Zip:	Brooklyn, NY 11231
Owner Country:	United States of America
Own Op:	1
Sub Type:	06
Owner Name:	Robert Rieger
Owner Company:	450 Union LLC
Owner Address:	10 GLENVILLE STREET, SUITE 1
Owner Addr2:	Not reported
Owner City,St,Zip:	Greenwich, CT 06831
Owner Country:	United States of America
Own Op:	6
Sub Type:	P03

450 UNION STREET (Continued) **S117936660**

Owner Name:	Robert Rieger
Owner Company:	450 Union LLC
Owner Address:	c/o Pilot Real Estate Group LLC
Owner Addr2:	10 Glenville Street, Suite 1
Owner City,St,Zip:	Greenwich, CT 06831
Owner Country:	United States of America
Own Op:	6
Sub Type:	P03
Owner Name:	c/o Robert Reiger
Owner Company:	450 Union Developer LLC
Owner Address:	10 Glenville Street
Owner Addr2:	Suite 1
Owner City,St,Zip:	Greenwich, CT 06831
Owner Country:	United States of America
Own Op:	Document Repository
Sub Type:	NNN
Owner Name:	Not reported
Owner Company:	Brooklyn Community Board 6
Owner Address:	250 Baltic Street
Owner Addr2:	Not reported
Owner City,St,Zip:	Brooklyn, NY 11201
Owner Country:	United States of America
HW Code:	C224219
Waste Type:	lead
Waste Quantity:	UNKNOWN
Waste Code:	Not reported
HW Code:	C224219
Waste Type:	naphthalene
Waste Quantity:	UNKNOWN
Waste Code:	Not reported
HW Code:	C224219
Waste Type:	fluoranthene
Waste Quantity:	UNKNOWN
Waste Code:	Not reported
HW Code:	C224219
Waste Type:	benzo(a)pyrene
Waste Quantity:	UNKNOWN
Waste Code:	Not reported
HW Code:	C224219
Waste Type:	coal tar
Waste Quantity:	UNKNOWN
Waste Code:	Not reported
HW Code:	C224219
Waste Type:	chrysene
Waste Quantity:	UNKNOWN
Waste Code:	Not reported
HW Code:	C224219
Waste Type:	benzo(k)fluoranthene
Waste Quantity:	UNKNOWN
Waste Code:	Not reported
HW Code:	C224219
Waste Type:	indeno(1,2,3-CD)pyrene
Waste Quantity:	UNKNOWN
Waste Code:	Not reported
Crossref ID:	2-611519
Cross Ref Type Code:	18
Cross Ref Type:	PBS No.

450 UNION STREET (Continued) **S117936660**

Record Added Date: 2020-07-31 07:57:00
Record Updated: 2020-07-31 07:57:00
Updated By: LXZIELIN
Crossref ID: C224219-06-15
Cross Ref Type Code: 23
Cross Ref Type: Agreement/Consent Order Number
Record Added Date: 2020-09-10 17:15:00
Record Updated: 2020-09-10 17:15:00
Updated By: NNCRAWFO
Crossref ID: 2020000271467
Cross Ref Type Code: 25
Cross Ref Type: County Recording Identifier
Record Added Date: 2020-10-06 18:03:00
Record Updated: 2020-10-06 18:03:00
Updated By: NNCRAWFO

INST CONTROL:
Name: 450 UNION STREET
Address: 450 UNION STREET
City,State,Zip: BROOKLYN, NY 11231
Site Code: 507633
Control Name: Site Management Plan
HW Code: C224219
Control Code: 32
Control Type: INST
Dt record added: 09/10/2020
Dt rec updated: 05/04/2021
Updated By: JHOCONNE
Site Code: 507633
Site Description: "Location: The site is approximately 0.65 acres in size and is located in an urban area at 450 Union Street in the Gowanus neighborhood of Brooklyn, New York. The site is bounded by Union Street to the north, the Gowanus Canal to the east, a parking lot followed by President Street to the south, and Bond Street to the west. Site Features: The site is currently improved with a one-story building and two storage sheds. The exterior portion of the property contains an enclosed area for social events, a parking lot and driveway, and storage areas. A bulkhead which will separate the property from the Gowanus Canal was recently constructed. Current Zoning and Land Use: The site is zoned M2-1 (manufacturing/industrial) and is currently used as a private event space, an art gallery, and an outdoor restaurant. Past Use of the Site: The site was historically occupied by a coal and wood yard (1886-1928); a granite works (1915); a die casting/electroplating facility (1922); a garage (1918-1930); a fuel company, garage and office (1931); and a foundry (1930-2007). Geology and Hydrogeology: The site sits at an elevation of approximately 10 feet above mean sea level and slopes down to the east towards the Gowanus Canal. The subsurface strata at the site is comprised of historic urban fill consisting of sand with varying amounts of gravel, silt, brick, coal, wood and concrete fragments. The historic fill layer extends to a depth of about 15 feet below grade surface and is underlain by clay and silt. The groundwater interface is at depths between 7 and 11 feet below grade surface. Groundwater beneath the site flows southeast toward the Gowanus Canal, which adjoins the site to the east. "
Env Problem: "Nature and Extent of Contamination: Remediation at the site is

450 UNION STREET (Continued) **S117936660**

complete. Prior to remediation, the primary contaminants of concern were SVOCs and metals in soil, and coal tar in groundwater. Remedial actions have successfully achieved soil cleanup objectives for restricted residential use. Residual contamination in the soil and groundwater is being managed under a Site Management Plan."

Health Problem: "Remedial actions are complete and measures are in place to prevent potential exposure to remaining contamination on the site. "
Dump: False
Structure: False
Lagoon: False
Landfill: False
Pond: False
Disp Start: Not reported
Disp Term: Not reported
Lat/Long: Not reported
Dell: Not reported
Record Add: 2015-05-08 14:42:00
Record Upd: 2020-10-07 17:11:00
Updated By: JHOCONNE
Own Op: Document Repository
Sub Type: NNN
Owner Name: Not reported
Owner Company: Carroll Gardens Branch Library
Owner Address: 396 Clinton Street
Owner Addr2: Not reported
Owner City,St,Zip: Brooklyn, NY 11231
Owner Country: United States of America
Own Op: 1
Sub Type: 06
Owner Name: Robert Rieger
Owner Company: 450 Union LLC
Owner Address: 10 GLENVILLE STREET, SUITE 1
Owner Addr2: Not reported
Owner City,St,Zip: Greenwich, CT 06831
Owner Country: United States of America
Own Op: 6
Sub Type: P03
Owner Name: Robert Rieger
Owner Company: 450 Union LLC
Owner Address: c/o Pilot Real Estate Group LLC
Owner Addr2: 10 Glenville Street, Suite 1
Owner City,St,Zip: Greenwich, CT 06831
Owner Country: United States of America
Own Op: 6
Sub Type: P03
Owner Name: c/o Robert Reiger
Owner Company: 450 Union Developer LLC
Owner Address: 10 Glenville Street
Owner Addr2: Suite 1
Owner City,St,Zip: Greenwich, CT 06831
Owner Country: United States of America
Own Op: Document Repository
Sub Type: NNN
Owner Name: Not reported
Owner Company: Brooklyn Community Board 6
Owner Address: 250 Baltic Street
Owner Addr2: Not reported

450 UNION STREET (Continued) **S117936660**

Owner City,St,Zip: Brooklyn, NY 11201
Owner Country: United States of America
HW Code: C224219
Waste Type: lead
Waste Quantity: UNKNOWN
Waste Code: Not reported
HW Code: C224219
Waste Type: naphthalene
Waste Quantity: UNKNOWN
Waste Code: Not reported
HW Code: C224219
Waste Type: fluoranthene
Waste Quantity: UNKNOWN
Waste Code: Not reported
HW Code: C224219
Waste Type: benzo(a)pyrene
Waste Quantity: UNKNOWN
Waste Code: Not reported
HW Code: C224219
Waste Type: coal tar
Waste Quantity: UNKNOWN
Waste Code: Not reported
HW Code: C224219
Waste Type: chrysene
Waste Quantity: UNKNOWN
Waste Code: Not reported
HW Code: C224219
Waste Type: benzo(k)fluoranthene
Waste Quantity: UNKNOWN
Waste Code: Not reported
HW Code: C224219
Waste Type: indeno(1,2,3-CD)pyrene
Waste Quantity: UNKNOWN
Waste Code: Not reported
Crossref ID: 2-611519
Cross Ref Type Code: 18
Cross Ref Type: PBS No.
Record Added Date: 2020-07-31 07:57:00
Record Updated: 2020-07-31 07:57:00
Updated By: LXZIELIN
Crossref ID: C224219-06-15
Cross Ref Type Code: 23
Cross Ref Type: Agreement/Consent Order Number
Record Added Date: 2020-09-10 17:15:00
Record Updated: 2020-09-10 17:15:00
Updated By: NNCRAWFO
Crossref ID: 2020000271467
Cross Ref Type Code: 25
Cross Ref Type: County Recording Identifier
Record Added Date: 2020-10-06 18:03:00
Record Updated: 2020-10-06 18:03:00
Updated By: NNCRAWFO

Name: 450 UNION STREET
Address: 450 UNION STREET
City,State,Zip: BROOKLYN, NY 11231
Site Code: 507633

450 UNION STREET (Continued) **S117936660**

Control Name: Monitoring Plan
HW Code: C224219
Control Code: 31
Control Type: INST
Dt record added: 09/10/2020
Dt rec updated: 05/04/2021
Updated By: JHOCONNE
Site Code: 507633
Site Description: "Location: The site is approximately 0.65 acres in size and is located in an urban area at 450 Union Street in the Gowanus neighborhood of Brooklyn, New York. The site is bounded by Union Street to the north, the Gowanus Canal to the east, a parking lot followed by President Street to the south, and Bond Street to the west. Site Features: The site is currently improved with a one-story building and two storage sheds. The exterior portion of the property contains an enclosed area for social events, a parking lot and driveway, and storage areas. A bulkhead which will separate the property from the Gowanus Canal was recently constructed. Current Zoning and Land Use: The site is zoned M2-1 (manufacturing/industrial) and is currently used as a private event space, an art gallery, and an outdoor restaurant. Past Use of the Site: The site was historically occupied by a coal and wood yard (1886-1928); a granite works (1915); a die casting/electroplating facility (1922); a garage (1918-1930); a fuel company, garage and office (1931); and a foundry (1930-2007). Geology and Hydrogeology: The site sits at an elevation of approximately 10 feet above mean sea level and slopes down to the east towards the Gowanus Canal. The subsurface strata at the site is comprised of historic urban fill consisting of sand with varying amounts of gravel, silt, brick, coal, wood and concrete fragments. The historic fill layer extends to a depth of about 15 feet below grade surface and is underlain by clay and silt. The groundwater interface is at depths between 7 and 11 feet below grade surface. Groundwater beneath the site flows southeast toward the Gowanus Canal, which adjoins the site to the east. "
Env Problem: "Nature and Extent of Contamination: Remediation at the site is complete. Prior to remediation, the primary contaminants of concern were SVOCs and metals in soil, and coal tar in groundwater. Remedial actions have successfully achieved soil cleanup objectives for restricted residential use. Residual contamination in the soil and groundwater is being managed under a Site Management Plan."
Health Problem: "Remedial actions are complete and measures are in place to prevent potential exposure to remaining contamination on the site. "
Dump: False
Structure: False
Lagoon: False
Landfill: False
Pond: False
Disp Start: Not reported
Disp Term: Not reported
Lat/Long: Not reported
Dell: Not reported
Record Add: 2015-05-08 14:42:00
Record Upd: 2020-10-07 17:11:00
Updated By: JHOCONNE
Own Op: Document Repository
Sub Type: NNN

450 UNION STREET (Continued) **S117936660**

Owner Name: Not reported
Owner Company: Carroll Gardens Branch Library
Owner Address: 396 Clinton Street
Owner Addr2: Not reported
Owner City,St,Zip: Brooklyn, NY 11231
Owner Country: United States of America
Own Op: 1
Sub Type: 06
Owner Name: Robert Rieger
Owner Company: 450 Union LLC
Owner Address: 10 GLENVILLE STREET, SUITE 1
Owner Addr2: Not reported
Owner City,St,Zip: Greenwich, CT 06831
Owner Country: United States of America
Own Op: 6
Sub Type: P03
Owner Name: Robert Rieger
Owner Company: 450 Union LLC
Owner Address: c/o Pilot Real Estate Group LLC
Owner Addr2: 10 Glenville Street, Suite 1
Owner City,St,Zip: Greenwich, CT 06831
Owner Country: United States of America
Own Op: 6
Sub Type: P03
Owner Name: c/o Robert Reiger
Owner Company: 450 Union Developer LLC
Owner Address: 10 Glenville Street
Owner Addr2: Suite 1
Owner City,St,Zip: Greenwich, CT 06831
Owner Country: United States of America
Own Op: Document Repository
Sub Type: NNN
Owner Name: Not reported
Owner Company: Brooklyn Community Board 6
Owner Address: 250 Baltic Street
Owner Addr2: Not reported
Owner City,St,Zip: Brooklyn, NY 11201
Owner Country: United States of America
HW Code: C224219
Waste Type: lead
Waste Quantity: UNKNOWN
Waste Code: Not reported
HW Code: C224219
Waste Type: naphthalene
Waste Quantity: UNKNOWN
Waste Code: Not reported
HW Code: C224219
Waste Type: fluoranthene
Waste Quantity: UNKNOWN
Waste Code: Not reported
HW Code: C224219
Waste Type: benzo(a)pyrene
Waste Quantity: UNKNOWN
Waste Code: Not reported
HW Code: C224219
Waste Type: coal tar
Waste Quantity: UNKNOWN

450 UNION STREET (Continued) **S117936660**

Waste Code: Not reported
HW Code: C224219
Waste Type: chrysene
Waste Quantity: UNKNOWN
Waste Code: Not reported
HW Code: C224219
Waste Type: benzo(k)fluoranthene
Waste Quantity: UNKNOWN
Waste Code: Not reported
HW Code: C224219
Waste Type: indeno(1,2,3-CD)pyrene
Waste Quantity: UNKNOWN
Waste Code: Not reported
Crossref ID: 2-611519
Cross Ref Type Code: 18
Cross Ref Type: PBS No.
Record Added Date: 2020-07-31 07:57:00
Record Updated: 2020-07-31 07:57:00
Updated By: LXZIELIN
Crossref ID: C224219-06-15
Cross Ref Type Code: 23
Cross Ref Type: Agreement/Consent Order Number
Record Added Date: 2020-09-10 17:15:00
Record Updated: 2020-09-10 17:15:00
Updated By: NNCRAWFO
Crossref ID: 2020000271467
Cross Ref Type Code: 25
Cross Ref Type: County Recording Identifier
Record Added Date: 2020-10-06 18:03:00
Record Updated: 2020-10-06 18:03:00
Updated By: NNCRAWFO

Name: 450 UNION STREET
Address: 450 UNION STREET
City,State,Zip: BROOKLYN, NY 11231
Site Code: 507633
Control Name: Environmental Easement
HW Code: C224219
Control Code: J
Control Type: INST
Dt record added: 09/10/2020
Dt rec updated: 05/04/2021
Updated By: JHOCONNE
Site Code: 507633
Site Description: "Location: The site is approximately 0.65 acres in size and is located in an urban area at 450 Union Street in the Gowanus neighborhood of Brooklyn, New York. The site is bounded by Union Street to the north, the Gowanus Canal to the east, a parking lot followed by President Street to the south, and Bond Street to the west. Site Features: The site is currently improved with a one-story building and two storage sheds. The exterior portion of the property contains an enclosed area for social events, a parking lot and driveway, and storage areas. A bulkhead which will separate the property from the Gowanus Canal was recently constructed. Current Zoning and Land Use: The site is zoned M2-1 (manufacturing/industrial) and is currently used as a private event space, an art gallery, and an outdoor restaurant. Past Use of the

450 UNION STREET (Continued) **S117936660**

Site: The site was historically occupied by a coal and wood yard (1886-1928); a granite works (1915); a die casting/electroplating facility (1922); a garage (1918-1930); a fuel company, garage and office (1931); and a foundry (1930-2007). Geology and Hydrogeology: The site sits at an elevation of approximately 10 feet above mean sea level and slopes down to the east towards the Gowanus Canal. The subsurface strata at the site is comprised of historic urban fill consisting of sand with varying amounts of gravel, silt, brick, coal, wood and concrete fragments. The historic fill layer extends to a depth of about 15 feet below grade surface and is underlain by clay and silt. The groundwater interface is at depths between 7 and 11 feet below grade surface. Groundwater beneath the site flows southeast toward the Gowanus Canal, which adjoins the site to the east. "

Env Problem: "Nature and Extent of Contamination: Remediation at the site is complete. Prior to remediation, the primary contaminants of concern were SVOCs and metals in soil, and coal tar in groundwater. Remedial actions have successfully achieved soil cleanup objectives for restricted residential use. Residual contamination in the soil and groundwater is being managed under a Site Management Plan."

Health Problem: "Remedial actions are complete and measures are in place to prevent potential exposure to remaining contamination on the site. "

Dump: False
Structure: False
Lagoon: False
Landfill: False
Pond: False
Disp Start: Not reported
Disp Term: Not reported
Lat/Long: Not reported
Dell: Not reported
Record Add: 2015-05-08 14:42:00
Record Upd: 2020-10-07 17:11:00
Updated By: JHOCONNE
Own Op: Document Repository
Sub Type: NNN
Owner Name: Not reported
Owner Company: Carroll Gardens Branch Library
Owner Address: 396 Clinton Street
Owner Addr2: Not reported
Owner City,St,Zip: Brooklyn, NY 11231
Owner Country: United States of America
Own Op: 1
Sub Type: 06
Owner Name: Robert Rieger
Owner Company: 450 Union LLC
Owner Address: 10 GLENVILLE STREET, SUITE 1
Owner Addr2: Not reported
Owner City,St,Zip: Greenwich, CT 06831
Owner Country: United States of America
Own Op: 6
Sub Type: P03
Owner Name: Robert Rieger
Owner Company: 450 Union LLC
Owner Address: c/o Pilot Real Estate Group LLC
Owner Addr2: 10 Glenville Street, Suite 1
Owner City,St,Zip: Greenwich, CT 06831

450 UNION STREET (Continued) **S117936660**

Owner Country: United States of America
Own Op: 6
Sub Type: P03
Owner Name: c/o Robert Reiger
Owner Company: 450 Union Developer LLC
Owner Address: 10 Glenville Street
Owner Addr2: Suite 1
Owner City,St,Zip: Greenwich, CT 06831
Owner Country: United States of America
Own Op: Document Repository
Sub Type: NNN
Owner Name: Not reported
Owner Company: Brooklyn Community Board 6
Owner Address: 250 Baltic Street
Owner Addr2: Not reported
Owner City,St,Zip: Brooklyn, NY 11201
Owner Country: United States of America
HW Code: C224219
Waste Type: lead
Waste Quantity: UNKNOWN
Waste Code: Not reported
HW Code: C224219
Waste Type: naphthalene
Waste Quantity: UNKNOWN
Waste Code: Not reported
HW Code: C224219
Waste Type: fluoranthene
Waste Quantity: UNKNOWN
Waste Code: Not reported
HW Code: C224219
Waste Type: benzo(a)pyrene
Waste Quantity: UNKNOWN
Waste Code: Not reported
HW Code: C224219
Waste Type: coal tar
Waste Quantity: UNKNOWN
Waste Code: Not reported
HW Code: C224219
Waste Type: chrysene
Waste Quantity: UNKNOWN
Waste Code: Not reported
HW Code: C224219
Waste Type: benzo(k)fluoranthene
Waste Quantity: UNKNOWN
Waste Code: Not reported
HW Code: C224219
Waste Type: indeno(1,2,3-CD)pyrene
Waste Quantity: UNKNOWN
Waste Code: Not reported
Crossref ID: 2-611519
Cross Ref Type Code: 18
Cross Ref Type: PBS No.
Record Added Date: 2020-07-31 07:57:00
Record Updated: 2020-07-31 07:57:00
Updated By: LXZIELIN
Crossref ID: C224219-06-15
Cross Ref Type Code: 23

450 UNION STREET (Continued) **S117936660**

Cross Ref Type: Agreement/Consent Order Number
Record Added Date: 2020-09-10 17:15:00
Record Updated: 2020-09-10 17:15:00
Updated By: NNCRAWFO
Crossref ID: 2020000271467
Cross Ref Type Code: 25
Cross Ref Type: County Recording Identifier
Record Added Date: 2020-10-06 18:03:00
Record Updated: 2020-10-06 18:03:00
Updated By: NNCRAWFO

Name: 450 UNION STREET
Address: 450 UNION STREET
City,State,Zip: BROOKLYN, NY 11231
Site Code: 507633
Control Name: IC/EC Plan
HW Code: C224219
Control Code: 34
Control Type: INST
Dt record added: 09/10/2020
Dt rec updated: 05/04/2021
Updated By: JHOCONNE
Site Code: 507633
Site Description: "Location: The site is approximately 0.65 acres in size and is located in an urban area at 450 Union Street in the Gowanus neighborhood of Brooklyn, New York. The site is bounded by Union Street to the north, the Gowanus Canal to the east, a parking lot followed by President Street to the south, and Bond Street to the west. Site Features: The site is currently improved with a one-story building and two storage sheds. The exterior portion of the property contains an enclosed area for social events, a parking lot and driveway, and storage areas. A bulkhead which will separate the property from the Gowanus Canal was recently constructed. Current Zoning and Land Use: The site is zoned M2-1 (manufacturing/industrial) and is currently used as a private event space, an art gallery, and an outdoor restaurant. Past Use of the Site: The site was historically occupied by a coal and wood yard (1886-1928); a granite works (1915); a die casting/electroplating facility (1922); a garage (1918-1930); a fuel company, garage and office (1931); and a foundry (1930-2007). Geology and Hydrogeology: The site sits at an elevation of approximately 10 feet above mean sea level and slopes down to the east towards the Gowanus Canal. The subsurface strata at the site is comprised of historic urban fill consisting of sand with varying amounts of gravel, silt, brick, coal, wood and concrete fragments. The historic fill layer extends to a depth of about 15 feet below grade surface and is underlain by clay and silt. The groundwater interface is at depths between 7 and 11 feet below grade surface. Groundwater beneath the site flows southeast toward the Gowanus Canal, which adjoins the site to the east. "
Env Problem: "Nature and Extent of Contamination: Remediation at the site is complete. Prior to remediation, the primary contaminants of concern were SVOCs and metals in soil, and coal tar in groundwater. Remedial actions have successfully achieved soil cleanup objectives for restricted residential use. Residual contamination in the soil and groundwater is being managed under a Site Management Plan."
Health Problem: "Remedial actions are complete and measures are in place to prevent

450 UNION STREET (Continued) **S117936660**

potential exposure to remaining contamination on the site. "
Dump: False
Structure: False
Lagoon: False
Landfill: False
Pond: False
Disp Start: Not reported
Disp Term: Not reported
Lat/Long: Not reported
Dell: Not reported
Record Add: 2015-05-08 14:42:00
Record Upd: 2020-10-07 17:11:00
Updated By: JHOCONNE
Own Op: Document Repository
Sub Type: NNN
Owner Name: Not reported
Owner Company: Carroll Gardens Branch Library
Owner Address: 396 Clinton Street
Owner Addr2: Not reported
Owner City,St,Zip: Brooklyn, NY 11231
Owner Country: United States of America
Own Op: 1
Sub Type: 06
Owner Name: Robert Rieger
Owner Company: 450 Union LLC
Owner Address: 10 GLENVILLE STREET, SUITE 1
Owner Addr2: Not reported
Owner City,St,Zip: Greenwich, CT 06831
Owner Country: United States of America
Own Op: 6
Sub Type: P03
Owner Name: Robert Rieger
Owner Company: 450 Union LLC
Owner Address: c/o Pilot Real Estate Group LLC
Owner Addr2: 10 Glenville Street, Suite 1
Owner City,St,Zip: Greenwich, CT 06831
Owner Country: United States of America
Own Op: 6
Sub Type: P03
Owner Name: c/o Robert Reiger
Owner Company: 450 Union Developer LLC
Owner Address: 10 Glenville Street
Owner Addr2: Suite 1
Owner City,St,Zip: Greenwich, CT 06831
Owner Country: United States of America
Own Op: Document Repository
Sub Type: NNN
Owner Name: Not reported
Owner Company: Brooklyn Community Board 6
Owner Address: 250 Baltic Street
Owner Addr2: Not reported
Owner City,St,Zip: Brooklyn, NY 11201
Owner Country: United States of America
HW Code: C224219
Waste Type: lead
Waste Quantity: UNKNOWN
Waste Code: Not reported

450 UNION STREET (Continued) **S117936660**

HW Code: C224219
Waste Type: naphthalene
Waste Quantity: UNKNOWN
Waste Code: Not reported
HW Code: C224219
Waste Type: fluoranthene
Waste Quantity: UNKNOWN
Waste Code: Not reported
HW Code: C224219
Waste Type: benzo(a)pyrene
Waste Quantity: UNKNOWN
Waste Code: Not reported
HW Code: C224219
Waste Type: coal tar
Waste Quantity: UNKNOWN
Waste Code: Not reported
HW Code: C224219
Waste Type: chrysene
Waste Quantity: UNKNOWN
Waste Code: Not reported
HW Code: C224219
Waste Type: benzo(k)fluoranthene
Waste Quantity: UNKNOWN
Waste Code: Not reported
HW Code: C224219
Waste Type: indeno(1,2,3-CD)pyrene
Waste Quantity: UNKNOWN
Waste Code: Not reported
Crossref ID: 2-611519
Cross Ref Type Code: 18
Cross Ref Type: PBS No.
Record Added Date: 2020-07-31 07:57:00
Record Updated: 2020-07-31 07:57:00
Updated By: LXZIELIN
Crossref ID: C224219-06-15
Cross Ref Type Code: 23
Cross Ref Type: Agreement/Consent Order Number
Record Added Date: 2020-09-10 17:15:00
Record Updated: 2020-09-10 17:15:00
Updated By: NNCRAWFO
Crossref ID: 2020000271467
Cross Ref Type Code: 25
Cross Ref Type: County Recording Identifier
Record Added Date: 2020-10-06 18:03:00
Record Updated: 2020-10-06 18:03:00
Updated By: NNCRAWFO

Name: 450 UNION STREET
Address: 450 UNION STREET
City,State,Zip: BROOKLYN, NY 11231
Site Code: 507633
Control Name: Landuse Restriction
HW Code: C224219
Control Code: 25
Control Type: INST
Dt record added: 09/10/2020
Dt rec updated: 05/04/2021

450 UNION STREET (Continued) **S117936660**

Updated By: JHOCONNE
Site Code: 507633
Site Description: "Location: The site is approximately 0.65 acres in size and is located in an urban area at 450 Union Street in the Gowanus neighborhood of Brooklyn, New York. The site is bounded by Union Street to the north, the Gowanus Canal to the east, a parking lot followed by President Street to the south, and Bond Street to the west. Site Features: The site is currently improved with a one-story building and two storage sheds. The exterior portion of the property contains an enclosed area for social events, a parking lot and driveway, and storage areas. A bulkhead which will separate the property from the Gowanus Canal was recently constructed. Current Zoning and Land Use: The site is zoned M2-1 (manufacturing/industrial) and is currently used as a private event space, an art gallery, and an outdoor restaurant. Past Use of the Site: The site was historically occupied by a coal and wood yard (1886-1928); a granite works (1915); a die casting/electroplating facility (1922); a garage (1918-1930); a fuel company, garage and office (1931); and a foundry (1930-2007). Geology and Hydrogeology: The site sits at an elevation of approximately 10 feet above mean sea level and slopes down to the east towards the Gowanus Canal. The subsurface strata at the site is comprised of historic urban fill consisting of sand with varying amounts of gravel, silt, brick, coal, wood and concrete fragments. The historic fill layer extends to a depth of about 15 feet below grade surface and is underlain by clay and silt. The groundwater interface is at depths between 7 and 11 feet below grade surface. Groundwater beneath the site flows southeast toward the Gowanus Canal, which adjoins the site to the east. "
Env Problem: "Nature and Extent of Contamination: Remediation at the site is complete. Prior to remediation, the primary contaminants of concern were SVOCs and metals in soil, and coal tar in groundwater. Remedial actions have successfully achieved soil cleanup objectives for restricted residential use. Residual contamination in the soil and groundwater is being managed under a Site Management Plan."
Health Problem: "Remedial actions are complete and measures are in place to prevent potential exposure to remaining contamination on the site. "
Dump: False
Structure: False
Lagoon: False
Landfill: False
Pond: False
Disp Start: Not reported
Disp Term: Not reported
Lat/Long: Not reported
Dell: Not reported
Record Add: 2015-05-08 14:42:00
Record Upd: 2020-10-07 17:11:00
Updated By: JHOCONNE
Own Op: Document Repository
Sub Type: NNN
Owner Name: Not reported
Owner Company: Carroll Gardens Branch Library
Owner Address: 396 Clinton Street
Owner Addr2: Not reported
Owner City,St,Zip: Brooklyn, NY 11231
Owner Country: United States of America

450 UNION STREET (Continued) **S117936660**

Own Op: 1
Sub Type: 06
Owner Name: Robert Rieger
Owner Company: 450 Union LLC
Owner Address: 10 GLENVILLE STREET, SUITE 1
Owner Addr2: Not reported
Owner City,St,Zip: Greenwich, CT 06831
Owner Country: United States of America
Own Op: 6
Sub Type: P03
Owner Name: Robert Rieger
Owner Company: 450 Union LLC
Owner Address: c/o Pilot Real Estate Group LLC
Owner Addr2: 10 Glenville Street, Suite 1
Owner City,St,Zip: Greenwich, CT 06831
Owner Country: United States of America
Own Op: 6
Sub Type: P03
Owner Name: c/o Robert Reiger
Owner Company: 450 Union Developer LLC
Owner Address: 10 Glenville Street
Owner Addr2: Suite 1
Owner City,St,Zip: Greenwich, CT 06831
Owner Country: United States of America
Own Op: Document Repository
Sub Type: NNN
Owner Name: Not reported
Owner Company: Brooklyn Community Board 6
Owner Address: 250 Baltic Street
Owner Addr2: Not reported
Owner City,St,Zip: Brooklyn, NY 11201
Owner Country: United States of America
HW Code: C224219
Waste Type: lead
Waste Quantity: UNKNOWN
Waste Code: Not reported
HW Code: C224219
Waste Type: naphthalene
Waste Quantity: UNKNOWN
Waste Code: Not reported
HW Code: C224219
Waste Type: fluoranthene
Waste Quantity: UNKNOWN
Waste Code: Not reported
HW Code: C224219
Waste Type: benzo(a)pyrene
Waste Quantity: UNKNOWN
Waste Code: Not reported
HW Code: C224219
Waste Type: coal tar
Waste Quantity: UNKNOWN
Waste Code: Not reported
HW Code: C224219
Waste Type: chrysene
Waste Quantity: UNKNOWN
Waste Code: Not reported
HW Code: C224219

450 UNION STREET (Continued) **S117936660**

Waste Type: benzo(k)fluoranthene
Waste Quantity: UNKNOWN
Waste Code: Not reported
HW Code: C224219
Waste Type: indeno(1,2,3-CD)pyrene
Waste Quantity: UNKNOWN
Waste Code: Not reported
Crossref ID: 2-611519
Cross Ref Type Code: 18
Cross Ref Type: PBS No.
Record Added Date: 2020-07-31 07:57:00
Record Updated: 2020-07-31 07:57:00
Updated By: LXZIELIN
Crossref ID: C224219-06-15
Cross Ref Type Code: 23
Cross Ref Type: Agreement/Consent Order Number
Record Added Date: 2020-09-10 17:15:00
Record Updated: 2020-09-10 17:15:00
Updated By: NNCRAWFO
Crossref ID: 2020000271467
Cross Ref Type Code: 25
Cross Ref Type: County Recording Identifier
Record Added Date: 2020-10-06 18:03:00
Record Updated: 2020-10-06 18:03:00
Updated By: NNCRAWFO

Name: 450 UNION STREET
Address: 450 UNION STREET
City,State,Zip: BROOKLYN, NY 11231
Site Code: 507633
Control Name: Ground Water Use Restriction
HW Code: C224219
Control Code: 08
Control Type: INST
Dt record added: 09/10/2020
Dt rec updated: 05/04/2021
Updated By: JHOCONNE
Site Code: 507633
Site Description: "Location: The site is approximately 0.65 acres in size and is located in an urban area at 450 Union Street in the Gowanus neighborhood of Brooklyn, New York. The site is bounded by Union Street to the north, the Gowanus Canal to the east, a parking lot followed by President Street to the south, and Bond Street to the west. Site Features: The site is currently improved with a one-story building and two storage sheds. The exterior portion of the property contains an enclosed area for social events, a parking lot and driveway, and storage areas. A bulkhead which will separate the property from the Gowanus Canal was recently constructed. Current Zoning and Land Use: The site is zoned M2-1 (manufacturing/industrial) and is currently used as a private event space, an art gallery, and an outdoor restaurant. Past Use of the Site: The site was historically occupied by a coal and wood yard (1886-1928); a granite works (1915); a die casting/electroplating facility (1922); a garage (1918-1930); a fuel company, garage and office (1931); and a foundry (1930-2007). Geology and Hydrogeology: The site sits at an elevation of approximately 10 feet above mean sea level and slopes down to the east towards the Gowanus Canal. The

450 UNION STREET (Continued) **S117936660**

subsurface strata at the site is comprised of historic urban fill consisting of sand with varying amounts of gravel, silt, brick, coal, wood and concrete fragments. The historic fill layer extends to a depth of about 15 feet below grade surface and is underlain by clay and silt. The groundwater interface is at depths between 7 and 11 feet below grade surface. Groundwater beneath the site flows southeast toward the Gowanus Canal, which adjoins the site to the east. "

Env Problem: "Nature and Extent of Contamination: Remediation at the site is complete. Prior to remediation, the primary contaminants of concern were SVOCs and metals in soil, and coal tar in groundwater. Remedial actions have successfully achieved soil cleanup objectives for restricted residential use. Residual contamination in the soil and groundwater is being managed under a Site Management Plan."

Health Problem: "Remedial actions are complete and measures are in place to prevent potential exposure to remaining contamination on the site. "

Dump: False
Structure: False
Lagoon: False
Landfill: False
Pond: False
Disp Start: Not reported
Disp Term: Not reported
Lat/Long: Not reported
Dell: Not reported
Record Add: 2015-05-08 14:42:00
Record Upd: 2020-10-07 17:11:00
Updated By: JHOCONNE
Own Op: Document Repository
Sub Type: NNN
Owner Name: Not reported
Owner Company: Carroll Gardens Branch Library
Owner Address: 396 Clinton Street
Owner Addr2: Not reported
Owner City,St,Zip: Brooklyn, NY 11231
Owner Country: United States of America
Own Op: 1
Sub Type: 06
Owner Name: Robert Rieger
Owner Company: 450 Union LLC
Owner Address: 10 GLENVILLE STREET, SUITE 1
Owner Addr2: Not reported
Owner City,St,Zip: Greenwich, CT 06831
Owner Country: United States of America
Own Op: 6
Sub Type: P03
Owner Name: Robert Rieger
Owner Company: 450 Union LLC
Owner Address: c/o Pilot Real Estate Group LLC
Owner Addr2: 10 Glenville Street, Suite 1
Owner City,St,Zip: Greenwich, CT 06831
Owner Country: United States of America
Own Op: 6
Sub Type: P03
Owner Name: c/o Robert Reiger
Owner Company: 450 Union Developer LLC
Owner Address: 10 Glenville Street

450 UNION STREET (Continued) **S117936660**

Owner Addr2: Suite 1
Owner City,St,Zip: Greenwich, CT 06831
Owner Country: United States of America
Own Op: Document Repository
Sub Type: NNN
Owner Name: Not reported
Owner Company: Brooklyn Community Board 6
Owner Address: 250 Baltic Street
Owner Addr2: Not reported
Owner City,St,Zip: Brooklyn, NY 11201
Owner Country: United States of America
HW Code: C224219
Waste Type: lead
Waste Quantity: UNKNOWN
Waste Code: Not reported
HW Code: C224219
Waste Type: naphthalene
Waste Quantity: UNKNOWN
Waste Code: Not reported
HW Code: C224219
Waste Type: fluoranthene
Waste Quantity: UNKNOWN
Waste Code: Not reported
HW Code: C224219
Waste Type: benzo(a)pyrene
Waste Quantity: UNKNOWN
Waste Code: Not reported
HW Code: C224219
Waste Type: coal tar
Waste Quantity: UNKNOWN
Waste Code: Not reported
HW Code: C224219
Waste Type: chrysene
Waste Quantity: UNKNOWN
Waste Code: Not reported
HW Code: C224219
Waste Type: benzo(k)fluoranthene
Waste Quantity: UNKNOWN
Waste Code: Not reported
HW Code: C224219
Waste Type: indeno(1,2,3-CD)pyrene
Waste Quantity: UNKNOWN
Waste Code: Not reported
Crossref ID: 2-611519
Cross Ref Type Code: 18
Cross Ref Type: PBS No.
Record Added Date: 2020-07-31 07:57:00
Record Updated: 2020-07-31 07:57:00
Updated By: LXZIELIN
Crossref ID: C224219-06-15
Cross Ref Type Code: 23
Cross Ref Type: Agreement/Consent Order Number
Record Added Date: 2020-09-10 17:15:00
Record Updated: 2020-09-10 17:15:00
Updated By: NNCRAWFO
Crossref ID: 2020000271467
Cross Ref Type Code: 25

450 UNION STREET (Continued) **S117936660**

Cross Ref Type: County Recording Identifier
Record Added Date: 2020-10-06 18:03:00
Record Updated: 2020-10-06 18:03:00
Updated By: NNCRAWFO

Name: 450 UNION STREET
Address: 450 UNION STREET
City,State,Zip: BROOKLYN, NY 11231
Site Code: 507633
Control Name: O&M Plan
HW Code: C224219
Control Code: 33
Control Type: INST
Dt record added: 09/10/2020
Dt rec updated: 05/04/2021
Updated By: JHOCONNE
Site Code: 507633
Site Description: "Location: The site is approximately 0.65 acres in size and is located in an urban area at 450 Union Street in the Gowanus neighborhood of Brooklyn, New York. The site is bounded by Union Street to the north, the Gowanus Canal to the east, a parking lot followed by President Street to the south, and Bond Street to the west. Site Features: The site is currently improved with a one-story building and two storage sheds. The exterior portion of the property contains an enclosed area for social events, a parking lot and driveway, and storage areas. A bulkhead which will separate the property from the Gowanus Canal was recently constructed. Current Zoning and Land Use: The site is zoned M2-1 (manufacturing/industrial) and is currently used as a private event space, an art gallery, and an outdoor restaurant. Past Use of the Site: The site was historically occupied by a coal and wood yard (1886-1928); a granite works (1915); a die casting/electroplating facility (1922); a garage (1918-1930); a fuel company, garage and office (1931); and a foundry (1930-2007). Geology and Hydrogeology: The site sits at an elevation of approximately 10 feet above mean sea level and slopes down to the east towards the Gowanus Canal. The subsurface strata at the site is comprised of historic urban fill consisting of sand with varying amounts of gravel, silt, brick, coal, wood and concrete fragments. The historic fill layer extends to a depth of about 15 feet below grade surface and is underlain by clay and silt. The groundwater interface is at depths between 7 and 11 feet below grade surface. Groundwater beneath the site flows southeast toward the Gowanus Canal, which adjoins the site to the east. "
Env Problem: "Nature and Extent of Contamination: Remediation at the site is complete. Prior to remediation, the primary contaminants of concern were SVOCs and metals in soil, and coal tar in groundwater. Remedial actions have successfully achieved soil cleanup objectives for restricted residential use. Residual contamination in the soil and groundwater is being managed under a Site Management Plan."
Health Problem: "Remedial actions are complete and measures are in place to prevent potential exposure to remaining contamination on the site. "
Dump: False
Structure: False
Lagoon: False
Landfill: False
Pond: False

450 UNION STREET (Continued) **S117936660**

Disp Start: Not reported
Disp Term: Not reported
Lat/Long: Not reported
Dell: Not reported
Record Add: 2015-05-08 14:42:00
Record Upd: 2020-10-07 17:11:00
Updated By: JHOCONNE
Own Op: Document Repository
Sub Type: NNN
Owner Name: Not reported
Owner Company: Carroll Gardens Branch Library
Owner Address: 396 Clinton Street
Owner Addr2: Not reported
Owner City,St,Zip: Brooklyn, NY 11231
Owner Country: United States of America
Own Op: 1
Sub Type: 06
Owner Name: Robert Rieger
Owner Company: 450 Union LLC
Owner Address: 10 GLENVILLE STREET, SUITE 1
Owner Addr2: Not reported
Owner City,St,Zip: Greenwich, CT 06831
Owner Country: United States of America
Own Op: 6
Sub Type: P03
Owner Name: Robert Rieger
Owner Company: 450 Union LLC
Owner Address: c/o Pilot Real Estate Group LLC
Owner Addr2: 10 Glenville Street, Suite 1
Owner City,St,Zip: Greenwich, CT 06831
Owner Country: United States of America
Own Op: 6
Sub Type: P03
Owner Name: c/o Robert Reiger
Owner Company: 450 Union Developer LLC
Owner Address: 10 Glenville Street
Owner Addr2: Suite 1
Owner City,St,Zip: Greenwich, CT 06831
Owner Country: United States of America
Own Op: Document Repository
Sub Type: NNN
Owner Name: Not reported
Owner Company: Brooklyn Community Board 6
Owner Address: 250 Baltic Street
Owner Addr2: Not reported
Owner City,St,Zip: Brooklyn, NY 11201
Owner Country: United States of America
HW Code: C224219
Waste Type: lead
Waste Quantity: UNKNOWN
Waste Code: Not reported
HW Code: C224219
Waste Type: naphthalene
Waste Quantity: UNKNOWN
Waste Code: Not reported
HW Code: C224219
Waste Type: fluoranthene

450 UNION STREET (Continued) **S117936660**

Waste Quantity: UNKNOWN
Waste Code: Not reported
HW Code: C224219
Waste Type: benzo(a)pyrene
Waste Quantity: UNKNOWN
Waste Code: Not reported
HW Code: C224219
Waste Type: coal tar
Waste Quantity: UNKNOWN
Waste Code: Not reported
HW Code: C224219
Waste Type: chrysene
Waste Quantity: UNKNOWN
Waste Code: Not reported
HW Code: C224219
Waste Type: benzo(k)fluoranthene
Waste Quantity: UNKNOWN
Waste Code: Not reported
HW Code: C224219
Waste Type: indeno(1,2,3-CD)pyrene
Waste Quantity: UNKNOWN
Waste Code: Not reported
Crossref ID: 2-611519
Cross Ref Type Code: 18
Cross Ref Type: PBS No.
Record Added Date: 2020-07-31 07:57:00
Record Updated: 2020-07-31 07:57:00
Updated By: LXZIELIN
Crossref ID: C224219-06-15
Cross Ref Type Code: 23
Cross Ref Type: Agreement/Consent Order Number
Record Added Date: 2020-09-10 17:15:00
Record Updated: 2020-09-10 17:15:00
Updated By: NNCRAWFO
Crossref ID: 2020000271467
Cross Ref Type Code: 25
Cross Ref Type: County Recording Identifier
Record Added Date: 2020-10-06 18:03:00
Record Updated: 2020-10-06 18:03:00
Updated By: NNCRAWFO

BROWNFIELDS:

Name:	450 UNION STREET
Address:	450 UNION STREET
City,State,Zip:	BROOKLYN, NY 11231
Program:	BCP
Site Code:	507633
Acres:	0.654
HW Code:	C224219
SWIS:	2401
Town:	New York City
Record Added Date:	05/08/2015
Record Updated Date:	12/30/2020
Update By:	AMSERVIS
Site Description:	"Location: The site is approximately 0.65 acres in size and is located in an urban area at 450 Union Street in the Gowanus neighborhood of Brooklyn, New York. The site is bounded by Union

450 UNION STREET (Continued) **S117936660**

Street to the north, the Gowanus Canal to the east, a parking lot followed by President Street to the south, and Bond Street to the west. Site Features: The site is currently improved with a one-story building and two storage sheds. The exterior portion of the property contains an enclosed area for social events, a parking lot and driveway, and storage areas. A bulkhead which will separate the property from the Gowanus Canal was recently constructed. Current Zoning and Land Use: The site is zoned M2-1 (manufacturing/industrial) and is currently used as a private event space, an art gallery, and an outdoor restaurant. Past Use of the Site: The site was historically occupied by a coal and wood yard (1886-1928); a granite works (1915); a die casting/electroplating facility (1922); a garage (1918-1930); a fuel company, garage and office (1931); and a foundry (1930-2007). Geology and Hydrogeology: The site sits at an elevation of approximately 10 feet above mean sea level and slopes down to the east towards the Gowanus Canal. The subsurface strata at the site is comprised of historic urban fill consisting of sand with varying amounts of gravel, silt, brick, coal, wood and concrete fragments. The historic fill layer extends to a depth of about 15 feet below grade surface and is underlain by clay and silt. The groundwater interface is at depths between 7 and 11 feet below grade surface. Groundwater beneath the site flows southeast toward the Gowanus Canal, which adjoins the site to the east. "

Env Problem:	"Nature and Extent of Contamination: Remediation at the site is complete. Prior to remediation, the primary contaminants of concern were SVOCs and metals in soil, and coal tar in groundwater. Remedial actions have successfully achieved soil cleanup objectives for restricted residential use. Residual contamination in the soil and groundwater is being managed under a Site Management Plan."
Health Problem:	"Remedial actions are complete and measures are in place to prevent potential exposure to remaining contamination on the site. "
Dump:	False
Structure:	False
Lagoon:	False
Landfill:	False
Pond:	False
Disp Start:	Not reported
Disp Term:	Not reported
Lat/Long:	Not reported
Dell:	Not reported
Record Add:	2015-05-08 14:42:00
Record Upd:	2020-10-07 17:11:00
Updated By:	JHOCONNE
Own Op:	Document Repository
Sub Type:	NNN
Owner Name:	Not reported
Owner Company:	Carroll Gardens Branch Library
Owner Address:	396 Clinton Street
Owner Addr2:	Not reported
Owner City,St,Zip:	Brooklyn, NY 11231
Owner Country:	United States of America
Own Op:	1
Sub Type:	06
Owner Name:	Robert Rieger
Owner Company:	450 Union LLC
Owner Address:	10 GLENVILLE STREET, SUITE 1

450 UNION STREET (Continued) **S117936660**

Owner Addr2:	Not reported
Owner City,St,Zip:	Greenwich, CT 06831
Owner Country:	United States of America
Own Op:	6
Sub Type:	P03
Owner Name:	Robert Rieger
Owner Company:	450 Union LLC
Owner Address:	c/o Pilot Real Estate Group LLC
Owner Addr2:	10 Glenville Street, Suite 1
Owner City,St,Zip:	Greenwich, CT 06831
Owner Country:	United States of America
Own Op:	6
Sub Type:	P03
Owner Name:	c/o Robert Reiger
Owner Company:	450 Union Developer LLC
Owner Address:	10 Glenville Street
Owner Addr2:	Suite 1
Owner City,St,Zip:	Greenwich, CT 06831
Owner Country:	United States of America
Own Op:	Document Repository
Sub Type:	NNN
Owner Name:	Not reported
Owner Company:	Brooklyn Community Board 6
Owner Address:	250 Baltic Street
Owner Addr2:	Not reported
Owner City,St,Zip:	Brooklyn, NY 11201
Owner Country:	United States of America
HW Code:	C224219
Waste Type:	lead
Waste Quantity:	UNKNOWN
Waste Code:	Not reported
HW Code:	C224219
Waste Type:	naphthalene
Waste Quantity:	UNKNOWN
Waste Code:	Not reported
HW Code:	C224219
Waste Type:	fluoranthene
Waste Quantity:	UNKNOWN
Waste Code:	Not reported
HW Code:	C224219
Waste Type:	benzo(a)pyrene
Waste Quantity:	UNKNOWN
Waste Code:	Not reported
HW Code:	C224219
Waste Type:	coal tar
Waste Quantity:	UNKNOWN
Waste Code:	Not reported
HW Code:	C224219
Waste Type:	chrysene
Waste Quantity:	UNKNOWN
Waste Code:	Not reported
HW Code:	C224219
Waste Type:	benzo(k)fluoranthene
Waste Quantity:	UNKNOWN
Waste Code:	Not reported
HW Code:	C224219
Waste Type:	indeno(1,2,3-CD)pyrene

450 UNION STREET (Continued) **S117936660**

Waste Quantity:	UNKNOWN
Waste Code:	Not reported
Crossref ID:	2-611519
Cross Ref Type Code:	18
Cross Ref Type:	PBS No.
Record Added Date:	2020-07-31 07:57:00
Record Updated:	2020-07-31 07:57:00
Updated By:	LXZIELIN
Crossref ID:	C224219-06-15
Cross Ref Type Code:	23
Cross Ref Type:	Agreement/Consent Order Number
Record Added Date:	2020-09-10 17:15:00
Record Updated:	2020-09-10 17:15:00
Updated By:	NNCRAWFO
Crossref ID:	2020000271467
Cross Ref Type Code:	25
Cross Ref Type:	County Recording Identifier
Record Added Date:	2020-10-06 18:03:00
Record Updated:	2020-10-06 18:03:00
Updated By:	NNCRAWFO

I127 **450 UNION LLC** **NJ MANIFEST** **S122377595**
West **450 UNION ST** **N/A**
1/8-1/4 **BROOKLYN, NY 11231**
0.129 mi.
679 ft. **Site 7 of 9 in cluster I**

Relative:
Lower

Actual:
10 ft.

NJ MANIFEST:

EPA Id:	NYD001263136
Mail Address:	GLENVILLE ST 1ST FL
Mail City/State/Zip:	GREENWICH, CT 06831
Facility Phone:	Not reported
Emergency Phone:	Not reported
Contact:	MATTHEW HORRIGAN
Comments:	Not reported
SIC Code:	Not reported
County:	NY047
Municipal:	Not reported
Previous EPA Id:	Not reported
Gen Flag:	Not reported
Trans Flag:	Not reported
TSDF Flag:	Not reported
Name Change:	Not reported
Date Change:	Not reported

Manifest:

Manifest Number:	000097383JJK
EPA ID:	NYD001263136
Date Shipped:	2/22/2017
TSDF EPA ID:	NJD991291105
Transporter EPA ID:	PAD146714878
Transporter 2 EPA ID:	Not reported
Transporter 3 EPA ID:	Not reported
Transporter 4 EPA ID:	Not reported
Transporter 5 EPA ID:	Not reported
Transporter 6 EPA ID:	Not reported
Transporter 7 EPA ID:	Not reported
Transporter 8 EPA ID:	Not reported

450 UNION LLC (Continued) **S122377595**

Transporter 9 EPA ID:	Not reported
Transporter 10 EPA ID:	Not reported
Date Trans1 Transported Waste:	Not reported
Date Trans2 Transported Waste:	Not reported
Date Trans3 Transported Waste:	Not reported
Date Trans4 Transported Waste:	Not reported
Date Trans5 Transported Waste:	Not reported
Date Trans6 Transported Waste:	Not reported
Date Trans7 Transported Waste:	Not reported
Date Trans8 Transported Waste:	Not reported
Date Trans9 Transported Waste:	Not reported
Date Trans10 Transported Waste:	Not reported
Date TSDF Received Waste:	Not reported
TSDF EPA Facility Name:	Not reported
QTY Units:	Not reported
Transporter SEQ ID:	Not reported
Transporter-1 Date:	Not reported
Waste SEQ ID:	Not reported
Waste Type Code 2:	Not reported
Waste Type Code 3:	Not reported
Waste Type Code 4:	Not reported
Waste Type Code 5:	Not reported
Waste Type Code 6:	Not reported
Date Accepted:	Not reported
Manifest Discrepancy Type:	Not reported
Data Entry Number:	Not reported
Was Load Rejected:	GREENWICH, CT 06831
Reason Load Was Rejected:	Not reported

Manifest Number:	000097384JJK
EPA ID:	NYD001263136
Date Shipped:	2/22/2017
TSDF EPA ID:	NJD991291105
Transporter EPA ID:	PAD146714878
Transporter 2 EPA ID:	Not reported
Transporter 3 EPA ID:	Not reported
Transporter 4 EPA ID:	Not reported
Transporter 5 EPA ID:	Not reported
Transporter 6 EPA ID:	Not reported
Transporter 7 EPA ID:	Not reported
Transporter 8 EPA ID:	Not reported
Transporter 9 EPA ID:	Not reported
Transporter 10 EPA ID:	Not reported
Date Trans1 Transported Waste:	Not reported
Date Trans2 Transported Waste:	Not reported
Date Trans3 Transported Waste:	Not reported
Date Trans4 Transported Waste:	Not reported
Date Trans5 Transported Waste:	Not reported
Date Trans6 Transported Waste:	Not reported
Date Trans7 Transported Waste:	Not reported
Date Trans8 Transported Waste:	Not reported
Date Trans9 Transported Waste:	Not reported
Date Trans10 Transported Waste:	Not reported
Date TSDF Received Waste:	Not reported
TSDF EPA Facility Name:	Not reported
QTY Units:	Not reported
Transporter SEQ ID:	Not reported

450 UNION LLC (Continued) **S122377595**

Transporter-1 Date:	Not reported
Waste SEQ ID:	Not reported
Waste Type Code 2:	Not reported
Waste Type Code 3:	Not reported
Waste Type Code 4:	Not reported
Waste Type Code 5:	Not reported
Waste Type Code 6:	Not reported
Date Accepted:	Not reported
Manifest Discrepancy Type:	Not reported
Data Entry Number:	Not reported
Was Load Rejected:	GREENWICH, CT 06831
Reason Load Was Rejected:	Not reported

I128 **450 UNION LLC** **RCRA-LQG** **1000296296**
West **450 UNION ST** **NYD001263136**
1/8-1/4 **BROOKLYN, NY 11231**
0.129 mi.
679 ft. **Site 8 of 9 in cluster I**

Relative:
Lower

Actual:
10 ft.

RCRA-LQG:

Date Form Received by Agency:		20180321
Handler Name:	450 UNION LLC	
Handler Address:		450 UNION ST
Handler City,State,Zip:		BROOKLYN, NY 11231
EPA ID:		NYD001263136
Contact Name:		JUSTIN O'LEARY
Contact Address:		GLENVILLE ST
Contact City,State,Zip:		GREENWICH, CT 06831
Contact Telephone:		203-813-3575
Contact Fax:		315-454-4467
Contact Email:		JUSTIN@PILOTREGROUP.COM
Contact Title:		OWNER/OPERATOR
EPA Region:		02
Land Type:		Private
Federal Waste Generator Description:		Large Quantity Generator
Non-Notifier:		Not reported
Biennial Report Cycle:		2017
Accessibility:		Not reported
Active Site Indicator:		Handler Activities
State District Owner:		NY
State District:		NYSDEC R2
Mailing Address:		GLENVILLE ST
Mailing City,State,Zip:		GLENVILLE, CT 06831
Owner Name:		450 UNION LLC
Owner Type:		Private
Operator Name:		450 UNION LLC
Operator Type:		Private
Short-Term Generator Activity:		No
Importer Activity:		No
Mixed Waste Generator:		No
Transporter Activity:		No
Transfer Facility Activity:		No
Recycler Activity with Storage:		No
Small Quantity On-Site Burner Exemption:		No
Smelting Melting and Refining Furnace Exemption:		No
Underground Injection Control:		No

450 UNION LLC (Continued) **1000296296**

Off-Site Waste Receipt:	No
Universal Waste Indicator:	No
Universal Waste Destination Facility:	No
Federal Universal Waste:	No
Active Site Fed-Reg Treatment Storage and Disposal Facility:	Not reported
Active Site Converter Treatment storage and Disposal Facility:	Not reported
Active Site State-Reg Treatment Storage and Disposal Facility:	Not reported
Active Site State-Reg Handler:	---
Federal Facility Indicator:	Not reported
Hazardous Secondary Material Indicator:	NN
Sub-Part K Indicator:	Not reported
Commercial TSD Indicator:	No
Treatment Storage and Disposal Type:	Not reported
2018 GPRA Permit Baseline:	Not on the Baseline
2018 GPRA Renewals Baseline:	Not on the Baseline
Permit Renewals Workload Universe:	Not reported
Permit Workload Universe:	Not reported
Permit Progress Universe:	Not reported
Post-Closure Workload Universe:	Not reported
Closure Workload Universe:	Not reported
202 GPRA Corrective Action Baseline:	No
Corrective Action Workload Universe:	No
Subject to Corrective Action Universe:	No
Non-TSDFs Where RCRA CA has Been Imposed Universe:	No
TSDFs Potentially Subject to CA Under 3004 (u)/(v) Universe:	No
TSDFs Only Subject to CA under Discretionary Auth Universe:	No
Corrective Action Priority Ranking:	No NCAPS ranking
Environmental Control Indicator:	No
Institutional Control Indicator:	No
Human Exposure Controls Indicator:	N/A
Groundwater Controls Indicator:	N/A
Operating TSDF Universe:	Not reported
Full Enforcement Universe:	Not reported
Significant Non-Complier Universe:	No
Unaddressed Significant Non-Complier Universe:	No
Addressed Significant Non-Complier Universe:	No
Significant Non-Complier With a Compliance Schedule Universe:	No
Financial Assurance Required:	Not reported
Handler Date of Last Change:	20181106
Recognized Trader-Importer:	No
Recognized Trader-Exporter:	No
Importer of Spent Lead Acid Batteries:	No
Exporter of Spent Lead Acid Batteries:	No
Recycler Activity Without Storage:	No
Manifest Broker:	No
Sub-Part P Indicator:	No

Biennial: List of Years
Year: 2017

Click Here for Biennial Reporting System Data:

Hazardous Waste Summary:
Waste Code: D000
Waste Description: Not Defined

450 UNION LLC (Continued) **1000296296**

Waste Code: D008
Waste Description: LEAD

Handler - Owner Operator:

Owner/Operator Indicator:	Owner
Owner/Operator Name:	OWNERNAME
Legal Status:	Private
Date Became Current:	Not reported
Date Ended Current:	Not reported
Owner/Operator Address:	NOT REQUIRED
Owner/Operator City,State,Zip:	NOT REQUIRED, WY 99999
Owner/Operator Telephone:	212-555-1212
Owner/Operator Telephone Ext:	Not reported
Owner/Operator Fax:	Not reported
Owner/Operator Email:	Not reported

Owner/Operator Indicator:	Operator
Owner/Operator Name:	OWNERNAME
Legal Status:	Private
Date Became Current:	Not reported
Date Ended Current:	Not reported
Owner/Operator Address:	NOT REQUIRED
Owner/Operator City,State,Zip:	NOT REQUIRED, WY 99999
Owner/Operator Telephone:	212-555-1212
Owner/Operator Telephone Ext:	Not reported
Owner/Operator Fax:	Not reported
Owner/Operator Email:	Not reported

Owner/Operator Indicator:	Operator
Owner/Operator Name:	450 UNION LLC
Legal Status:	Private
Date Became Current:	20140909
Date Ended Current:	Not reported
Owner/Operator Address:	10 GLENVILLE STREET
Owner/Operator City,State,Zip:	GREENWICH, CT 06831
Owner/Operator Telephone:	203-813-3575
Owner/Operator Telephone Ext:	Not reported
Owner/Operator Fax:	Not reported
Owner/Operator Email:	Not reported

Owner/Operator Indicator:	Operator
Owner/Operator Name:	450 UNION LLC
Legal Status:	Private
Date Became Current:	20140909
Date Ended Current:	Not reported
Owner/Operator Address:	Not reported
Owner/Operator City,State,Zip:	Not reported
Owner/Operator Telephone:	Not reported
Owner/Operator Telephone Ext:	Not reported
Owner/Operator Fax:	Not reported
Owner/Operator Email:	Not reported

Owner/Operator Indicator:	Owner
Owner/Operator Name:	450 UNION LLC
Legal Status:	Private
Date Became Current:	20140909
Date Ended Current:	Not reported

450 UNION LLC (Continued) **1000296296**

Owner/Operator Address:	10 GLENVILLE ST 1ST FL
Owner/Operator City,State,Zip:	GREENWICH, CT 06831
Owner/Operator Telephone:	347-853-2180
Owner/Operator Telephone Ext:	Not reported
Owner/Operator Fax:	Not reported
Owner/Operator Email:	Not reported

Owner/Operator Indicator:	Owner
Owner/Operator Name:	OWNERNAME
Legal Status:	Private
Date Became Current:	Not reported
Date Ended Current:	Not reported
Owner/Operator Address:	NOT REQUIRED
Owner/Operator City,State,Zip:	NOT REQUIRED, WY 99999
Owner/Operator Telephone:	212-555-1212
Owner/Operator Telephone Ext:	Not reported
Owner/Operator Fax:	Not reported
Owner/Operator Email:	Not reported

Owner/Operator Indicator:	Owner
Owner/Operator Name:	450 UNION LLC
Legal Status:	Private
Date Became Current:	20140909
Date Ended Current:	Not reported
Owner/Operator Address:	10 GLENVILLE STREET
Owner/Operator City,State,Zip:	GREENWICH, CT 06831
Owner/Operator Telephone:	347-853-2180
Owner/Operator Telephone Ext:	Not reported
Owner/Operator Fax:	Not reported
Owner/Operator Email:	Not reported

Owner/Operator Indicator:	Owner
Owner/Operator Name:	450 UNION LLC
Legal Status:	Private
Date Became Current:	20140909
Date Ended Current:	Not reported
Owner/Operator Address:	10 GLENVILLE ST 1ST FL
Owner/Operator City,State,Zip:	GREENWICH, CT 06831
Owner/Operator Telephone:	347-853-2180
Owner/Operator Telephone Ext:	Not reported
Owner/Operator Fax:	Not reported
Owner/Operator Email:	Not reported

Owner/Operator Indicator:	Operator
Owner/Operator Name:	450 UNION LLC
Legal Status:	Private
Date Became Current:	20140909
Date Ended Current:	Not reported
Owner/Operator Address:	Not reported
Owner/Operator City,State,Zip:	Not reported
Owner/Operator Telephone:	Not reported
Owner/Operator Telephone Ext:	Not reported
Owner/Operator Fax:	Not reported
Owner/Operator Email:	Not reported

Historic Generators:

Receive Date:	20180321

450 UNION LLC (Continued) **1000296296**

Handler Name: 450 UNION LLC
Federal Waste Generator Description: Large Quantity Generator
State District Owner: NY
Large Quantity Handler of Universal Waste: No
Recognized Trader Importer: No
Recognized Trader Exporter: No
Spent Lead Acid Battery Importer: No
Spent Lead Acid Battery Exporter: No
Current Record: Yes
Non Storage Recycler Activity: No
Electronic Manifest Broker: No

Receive Date: 19990708
Handler Name: THOMAS PAULSON & SON INC
Federal Waste Generator Description: Not a generator, verified
State District Owner: NY
Large Quantity Handler of Universal Waste: No
Recognized Trader Importer: No
Recognized Trader Exporter: No
Spent Lead Acid Battery Importer: No
Spent Lead Acid Battery Exporter: No
Current Record: No
Non Storage Recycler Activity: Not reported
Electronic Manifest Broker: Not reported

Receive Date: 20060101
Handler Name: THOMAS PAULSON & SON INC
Federal Waste Generator Description: Not a generator, verified
State District Owner: NY
Large Quantity Handler of Universal Waste: No
Recognized Trader Importer: No
Recognized Trader Exporter: No
Spent Lead Acid Battery Importer: No
Spent Lead Acid Battery Exporter: No
Current Record: No
Non Storage Recycler Activity: Not reported
Electronic Manifest Broker: Not reported

Receive Date: 20070101
Handler Name: THOMAS PAULSON & SON INC
Federal Waste Generator Description: Not a generator, verified
State District Owner: NY
Large Quantity Handler of Universal Waste: No
Recognized Trader Importer: No
Recognized Trader Exporter: No
Spent Lead Acid Battery Importer: No
Spent Lead Acid Battery Exporter: No
Current Record: No
Non Storage Recycler Activity: Not reported
Electronic Manifest Broker: Not reported

Receive Date: 20170418
Handler Name: 450 UNION LLC
Federal Waste Generator Description: Not a generator, verified
State District Owner: NY
Large Quantity Handler of Universal Waste: No
Recognized Trader Importer: No

450 UNION LLC (Continued) **1000296296**

Recognized Trader Exporter:	No
Spent Lead Acid Battery Importer:	No
Spent Lead Acid Battery Exporter:	No
Current Record:	No
Non Storage Recycler Activity:	Not reported
Electronic Manifest Broker:	Not reported

Receive Date:	19840924
Handler Name:	THOMAS PAULSON & SON INC
Federal Waste Generator Description:	Large Quantity Generator
State District Owner:	NY
Large Quantity Handler of Universal Waste:	No
Recognized Trader Importer:	No
Recognized Trader Exporter:	No
Spent Lead Acid Battery Importer:	No
Spent Lead Acid Battery Exporter:	No
Current Record:	No
Non Storage Recycler Activity:	Not reported
Electronic Manifest Broker:	Not reported

Receive Date:	20160711
Handler Name:	450 UNION LLC
Federal Waste Generator Description:	Large Quantity Generator
State District Owner:	NY
Large Quantity Handler of Universal Waste:	No
Recognized Trader Importer:	No
Recognized Trader Exporter:	No
Spent Lead Acid Battery Importer:	No
Spent Lead Acid Battery Exporter:	No
Current Record:	No
Non Storage Recycler Activity:	Not reported
Electronic Manifest Broker:	Not reported

List of NAICS Codes and Descriptions:

NAICS Code:	722511
NAICS Description:	FULL-SERVICE RESTAURANTS

Facility Has Received Notices of Violation:

Found Violation:	No
Agency Which Determined Violation:	Not reported
Violation Short Description:	Not reported
Date Violation was Determined:	Not reported
Actual Return to Compliance Date:	Not reported
Return to Compliance Qualifier:	Not reported
Violation Responsible Agency:	Not reported
Scheduled Compliance Date:	Not reported
Enforcement Identifier:	Not reported
Date of Enforcement Action:	Not reported
Enforcement Responsible Agency:	Not reported
Enforcement Docket Number:	Not reported
Enforcement Attorney:	Not reported
Corrective Action Component:	Not reported
Appeal Initiated Date:	Not reported
Appeal Resolution Date:	Not reported
Disposition Status Date:	Not reported
Disposition Status:	Not reported

450 UNION LLC (Continued) **1000296296**

Disposition Status Description: Not reported
Consent/Final Order Sequence Number: Not reported
Consent/Final Order Respondent Name: Not reported
Consent/Final Order Lead Agency: Not reported
Enforcement Type: Not reported
Enforcement Responsible Person: Not reported
Enforcement Responsible Sub-Organization: Not reported
SEP Sequence Number: Not reported
SEP Expenditure Amount: Not reported
SEP Scheduled Completion Date: Not reported
SEP Actual Date: Not reported
SEP Defaulted Date: Not reported
SEP Type: Not reported
SEP Type Description: Not reported
Proposed Amount: Not reported
Final Monetary Amount: Not reported
Paid Amount: Not reported
Final Count: Not reported
Final Amount: Not reported

Found Violation: No
Agency Which Determined Violation: Not reported
Violation Short Description: Not reported
Date Violation was Determined: Not reported
Actual Return to Compliance Date: Not reported
Return to Compliance Qualifier: Not reported
Violation Responsible Agency: Not reported
Scheduled Compliance Date: Not reported
Enforcement Identifier: Not reported
Date of Enforcement Action: Not reported
Enforcement Responsible Agency: Not reported
Enforcement Docket Number: Not reported
Enforcement Attorney: Not reported
Corrective Action Component: Not reported
Appeal Initiated Date: Not reported
Appeal Resolution Date: Not reported
Disposition Status Date: Not reported
Disposition Status: Not reported
Disposition Status Description: Not reported
Consent/Final Order Sequence Number: Not reported
Consent/Final Order Respondent Name: Not reported
Consent/Final Order Lead Agency: Not reported
Enforcement Type: Not reported
Enforcement Responsible Person: Not reported
Enforcement Responsible Sub-Organization: Not reported
SEP Sequence Number: Not reported
SEP Expenditure Amount: Not reported
SEP Scheduled Completion Date: Not reported
SEP Actual Date: Not reported
SEP Defaulted Date: Not reported
SEP Type: Not reported
SEP Type Description: Not reported
Proposed Amount: Not reported
Final Monetary Amount: Not reported
Paid Amount: Not reported
Final Count: Not reported
Final Amount: Not reported

450 UNION LLC (Continued) **1000296296**

Evaluation Action Summary:

Evaluation Date:	19990722
Evaluation Responsible Agency:	EPA
Found Violation:	No
Evaluation Type Description:	COMPLIANCE EVALUATION INSPECTION ON-SITE
Evaluation Responsible Person Identifier:	R2JCS
Evaluation Responsible Sub-Organization:	RCB
Actual Return to Compliance Date:	Not reported
Scheduled Compliance Date:	Not reported
Date of Request:	Not reported
Date Response Received:	Not reported
Request Agency:	Not reported
Former Citation:	Not reported

Evaluation Date:	20030731
Evaluation Responsible Agency:	EPA
Found Violation:	No
Evaluation Type Description:	COMPLIANCE EVALUATION INSPECTION ON-SITE
Evaluation Responsible Person Identifier:	R2PFC
Evaluation Responsible Sub-Organization:	Not reported
Actual Return to Compliance Date:	Not reported
Scheduled Compliance Date:	Not reported
Date of Request:	Not reported
Date Response Received:	Not reported
Request Agency:	Not reported
Former Citation:	Not reported

I129
West
1/8-1/4
0.129 mi.
679 ft.

VACANT APARTMENT BUILDING **NY Spills** **S105057992**
450 UNION ST **NY MANIFEST** **N/A**
BROOKLYN, NY 11231

Site 9 of 9 in cluster I

Relative:
Lower

Actual:
10 ft.

SPILLS:

Name:	VACANT APARTMENT BUILDING
Address:	450 UNION ST
City,State,Zip:	BROOKLYN, NY 11231
Spill Number/Closed Date:	0102612 / 2009-12-17
Facility ID:	0102612
Facility Type:	ER
DER Facility ID:	214436
Site ID:	262643
DEC Region:	2
Spill Cause:	Unknown
Spill Class:	C4
SWIS:	2401
Spill Date:	2001-06-08
Investigator:	RVKETANI
Referred To:	Not reported
Reported to Dept:	2001-06-08
CID:	382
Water Affected:	Not reported
Spill Source:	Commercial/Industrial
Spill Notifier:	Other
Cleanup Ceased:	Not reported
Cleanup Meets Std:	False

VACANT APARTMENT BUILDING (Continued) **S105057992**

Last Inspection:	Not reported
Recommended Penalty:	False
UST Trust:	False
Remediation Phase:	0
Date Entered In Computer:	2001-06-08
Spill Record Last Update:	2009-12-29
Spiller Name:	JAMES RIGNEY
Spiller Company:	VACANT APARTMENT BUILDING
Spiller Address:	450 UNION ST
Spiller Company:	999
Contact Name:	JAMES RIGNEY
DEC Memo:	"Prior to Sept, 2004 data translation this spill Lead_DEC Field was SANGESLAND 7/16/2001 Testing was done. Borings along Union st. all samples were high Took water samples along union St. along Gowanas Canal and inside the building (all water samples were clean). Bayside Fuel is across the street from this site. 10/2/09 - Austin - Spill transferred from Albany staff to Ketani, for further investigation - end 10/27/09 - Raphael Ketani. The spill took place on 6/8/01. It involved the discovery of oil contaminated soil at the site. Bayside Fuel is across the street. The site is 450 Union Street. The main address is 316 Bond Street. The alternate addresses are 446-450 Union Street. The block and lot are 437 and 36. The building was built in 1910. It is a four story brick apartment building on the corner. It was sold on 4/21/88 to Union Bond Realty, Ltd., c/o Joseph Giardina, 916 Washington Avenue, Westwood, NJ, 07675. There is no PBS registration. The only contact was James Rigney (718) 923-8003. There is no case file, nor any E-docs. I will make a site visit. 12/9/09 - Raphael Ketani. I made an unannounced site visit. The address 450 Union Street belongs to a green painted warehouse near the Gowanus Canal (see E-docs). The warehouse now appears to be an artist's workshop. There was no one home. I walked up the street to the Canal and found Bayside Fuel. However, I didn't find the apartment building. The only possible location for the apartment building may be a cinder block wall with a door which has no street number (see E-docs). The wall may have been part of a building, but the back of the building has collapsed (see E-docs). I did not see a sheen in the water next to Bayside Fuel. 12/11/09 - Raphael Ketani. I tried to contact Mr. Rigney, but the phone number belongs to someone else and they didn't answer. I will send a letter to Mr. Giardina requesting information about the spill. 12/14/09 - Raphael Ketani. The letter to Mr. Giardina went out today by regular mail and by certified mail with a return card. 12/17/09 - Raphael Ketani. I received a call today from Donna Giardina. She said that she had received my letter. However, her father doesn't own 450 Union Street. She said that this address is the long green building and the broken concrete building that is attached to it. She said that her father owns 316 and 318 Bond Street. I told her that the property databases that I had used had indicated that Joseph Giardina (201) 666-2031 owns 450 Union Street and that he bought it on 4/21/88. She said that the purchase date for the properties sounds right, but 450 Union is not his. She said that it belongs to a Jewish organization which owns the green building. They have parties, religious services and such there. She said that her father has received tickets from DOS and other fines for garbage left out infront of 450 Union, but this is not her property. She said that there have been other points of confusion and mistaken ownership by other City agencies. She said that their garbage is picked up on Bond Street. I told her that I will look into

VACANT APARTMENT BUILDING (Continued) **S105057992**

the matter and do more research. I checked the Property Shark listings for 316 Bond Street and 318 Bond Street. Union Bond Realty owns both sites. Both are apartment buildings. 446 and 450 Union Street are listed as alternate addresses for 316 Bond Street. I did see a street number of 446 Union Street for the Union Street side of the corner apartment building. However, 316 Bond Street is at the corner of Bond and Union and physically across from 450 Union. It is not clear how the two addresses can be listed together. Both are block 437 and lot 36 - with Bond Street dividing them. 318 Bond Street is block 437 and lot 37 with no alternate addresses. It may be that, at one time, the two Union Street numbers (446 and 450) were associated with 316 Bond Street. I checked Google Maps and the air photo shows 316 and 318 Bond Street to be across from the long green building at 450 Union. Google Maps also shows a vacant lot across Union Street from the 316 and 318 Bond with a few cars parked in side. It is unclear whether this used to be a tanker truck storage facility. Though, there is no indication of this. The spill report mentions an apartment building across from the Bayside Fuel facility, but this is not possible. As there is not enough information to determine where the site is, or used to be. Therefore, it is not possible to investigate this spill case. Therefore, I am closing the spill case. 12/29/09 - Raphael Ketani. The green return receipt card arrived today. It was signed by Joseph Giardina and dated 12/18/09. "

Remarks: "CONTAMINATED SOIL FOUND AT LOCATION AFTER SOIL SAMPLES WERE TAKEN. PROPERTY ACROSS ST FROM LOCATION IS AN OIL DEPOT."

All Materials:

Site ID:	262643
Operable Unit ID:	841316
Operable Unit:	01
Material ID:	534724
Material Code:	0001A
Material Name:	#2 fuel oil
Case No.:	Not reported
Material FA:	Petroleum
Quantity:	.00
Units:	G
Recovered:	.00
Oxygenate:	Not reported

NY MANIFEST:

Name:	450 UNION LLC
Address:	450 UNION ST
City,State,Zip:	BROOKLYN, NY 11231
Country:	USA
EPA ID:	NYD001263136
Facility Status:	Not reported
Location Address 1:	450 UNION STREET
Code:	BP
Location Address 2:	Not reported
Total Tanks:	Not reported
Location City:	BROOKLYN
Location State:	NY
Location Zip:	11231
Location Zip 4:	Not reported

VACANT APARTMENT BUILDING (Continued) **S105057992**

NY MANIFEST:

EPAID:	NYD001263136
Mailing Name:	450 UNION LLC
Mailing Contact:	450 UNION LLC
Mailing Address 1:	10 GLENVILLE ST
Mailing Address 2:	Not reported
Mailing City:	GREENWICH
Mailing State:	CT
Mailing Zip:	06831
Mailing Zip 4:	Not reported
Mailing Country:	USA
Mailing Phone:	3478532180

NY MANIFEST:

Document ID:	Not reported
Manifest Status:	Not reported
seq:	Not reported
Year:	2018
Trans1 State ID:	NJD003812047
Trans2 State ID:	Not reported
Generator Ship Date:	09/07/2016
Trans1 Recv Date:	09/07/2016
Trans2 Recv Date:	Not reported
TSD Site Recv Date:	09/07/2016
Part A Recv Date:	Not reported
Part B Recv Date:	Not reported
Generator EPA ID:	NYD001263136
Trans1 EPA ID:	Not reported
Trans2 EPA ID:	Not reported
TSDF ID 1:	NJD991291105
TSDF ID 2:	Not reported
Manifest Tracking Number:	000097355JJK
Import Indicator:	N
Export Indicator:	N
Discr Quantity Indicator:	Y
Discr Type Indicator:	N
Discr Residue Indicator:	N
Discr Partial Reject Indicator:	N
Discr Full Reject Indicator:	N
Manifest Ref Number:	Not reported
Alt Facility RCRA ID:	Not reported
Alt Facility Sign Date:	Not reported
MGMT Method Type Code:	H110
Waste Code:	Not reported
Waste Code:	Not reported
Waste Code:	Not reported
Waste Code:	Not reported
Waste Code:	Not reported
Waste Code:	Not reported
Quantity:	12920
Units:	P - Pounds
Number of Containers:	1
Container Type:	TT - Cargo tank, tank trucks
Handling Method:	T Chemical, physical, or biological treatment.
Specific Gravity:	1
Waste Code:	D008

VACANT APARTMENT BUILDING (Continued) **S105057992**

Waste Code 1_2: Not reported
Waste Code 1_3: Not reported
Waste Code 1_4: Not reported
Waste Code 1_5: Not reported
Waste Code 1_6: Not reported

P130 **RYDER TRUCK RENTAL, INC.** **NY UST** **U003030983**
ENE **280 DOUGLASS STREET** **N/A**
1/8-1/4 **BROOKLYN, NY 11217**
0.132 mi.
695 ft. **Site 1 of 9 in cluster P**

Relative:
Higher

Actual:
21 ft.

UST:
Name: RYDER TRUCK RENTAL, INC.
Address: 280 DOUGLASS STREET
City,State,Zip: BROOKLYN, NY 11217
Id/Status: 2-333352 / Unregulated/Closed
Program Type: PBS
Region: STATE
DEC Region: 2
Expiration Date: N/A
UTM X: 585879.40720
UTM Y: 4503731.50735
Site Type: Trucking/Transportation/Fleet Operation

Affiliation Records:
Site Id: 15813
Affiliation Type: Facility Owner
Company Name: RYDER TRUCK RENTAL, INC.
Contact Type: Not reported
Contact Name: Not reported
Address1: 405A OAKWOOD ROAD
Address2: Not reported
City: HUNTINGTON STATION
State: NY
Zip Code: 11746
Country Code: 001
Phone: (516) 271-8686
EMail: Not reported
Fax Number: Not reported
Modified By: TRANSLAT
Date Last Modified: 2004-03-04

Site Id: 15813
Affiliation Type: Mail Contact
Company Name: RYDER TRUCK RENTAL, INC.
Contact Type: Not reported
Contact Name: JERRY GASPARRINI
Address1: 280 DOUGLAS STREET
Address2: Not reported
City: BROOKLYN
State: NY
Zip Code: 11217
Country Code: 001
Phone: (718) 694-9873
EMail: Not reported
Fax Number: Not reported

RYDER TRUCK RENTAL, INC. (Continued) **U003030983**

Modified By:	TRANSLAT
Date Last Modified:	2004-03-04

Site Id:	15813
Affiliation Type:	Facility Operator
Company Name:	RYDER TRUCK RENTAL, INC.
Contact Type:	Not reported
Contact Name:	JERRY GASPARRINI
Address1:	Not reported
Address2:	Not reported
City:	Not reported
State:	NN
Zip Code:	Not reported
Country Code:	001
Phone:	(718) 694-9873
EMail:	Not reported
Fax Number:	Not reported
Modified By:	TRANSLAT
Date Last Modified:	2004-03-04

Site Id:	15813
Affiliation Type:	Emergency Contact
Company Name:	RYDER TRUCK RENTAL, INC.
Contact Type:	Not reported
Contact Name:	JERRY GASPARRINI
Address1:	Not reported
Address2:	Not reported
City:	Not reported
State:	NN
Zip Code:	Not reported
Country Code:	001
Phone:	(718) 694-9873
EMail:	Not reported
Fax Number:	Not reported
Modified By:	TRANSLAT
Date Last Modified:	2004-03-04

Tank Info:

Tank Number:	001
Tank ID:	20764
Tank Status:	Closed - In Place
Material Name:	Closed - In Place
Capacity Gallons:	4000
Install Date:	04/01/1984
Date Tank Closed:	04/01/1998
Registered:	True
Tank Location:	Underground
Tank Type:	Steel/carbon steel
Material Code:	0008
Common Name of Substance:	Diesel

Tightness Test Method:	14
Date Test:	12/01/1994
Next Test Date:	Not reported
Pipe Model:	Not reported
Modified By:	TRANSLAT

RYDER TRUCK RENTAL, INC. (Continued) **U003030983**

Last Modified: 04/14/2017

Equipment Records:

J02 - Dispenser - Suction Dispenser
C02 - Pipe Location - Underground/On-ground
G00 - Tank Secondary Containment - None
B00 - Tank External Protection - None
F00 - Pipe External Protection - None
D01 - Pipe Type - Steel/Carbon Steel/Iron
A00 - Tank Internal Protection - None
I00 - Overfill - None
H00 - Tank Leak Detection - None

Tank Number: 002
Tank ID: 20765
Tank Status: Closed - In Place
Material Name: Closed - In Place
Capacity Gallons: 4000
Install Date: 04/01/1984
Date Tank Closed: 04/01/1998
Registered: True
Tank Location: Underground
Tank Type: Steel/carbon steel
Material Code: 0008
Common Name of Substance: Diesel

Tightness Test Method: 02
Date Test: 03/01/1995
Next Test Date: Not reported
Pipe Model: Not reported
Modified By: TRANSLAT
Last Modified: 04/14/2017

Equipment Records:

J02 - Dispenser - Suction Dispenser
C02 - Pipe Location - Underground/On-ground
G00 - Tank Secondary Containment - None
B00 - Tank External Protection - None
F00 - Pipe External Protection - None
A00 - Tank Internal Protection - None
D01 - Pipe Type - Steel/Carbon Steel/Iron
H00 - Tank Leak Detection - None
I00 - Overfill - None

Tank Number: 003
Tank ID: 20766
Tank Status: Closed - In Place
Material Name: Closed - In Place
Capacity Gallons: 4000
Install Date: 04/01/1984
Date Tank Closed: 04/01/1998
Registered: True
Tank Location: Underground
Tank Type: Steel/carbon steel
Material Code: 0008
Common Name of Substance: Diesel

RYDER TRUCK RENTAL, INC. (Continued) **U003030983**

Tightness Test Method:	02
Date Test:	03/01/1995
Next Test Date:	Not reported
Pipe Model:	Not reported
Modified By:	TRANSLAT
Last Modified:	04/14/2017

Equipment Records:

J02 - Dispenser - Suction Dispenser
C02 - Pipe Location - Underground/On-ground
G00 - Tank Secondary Containment - None
F00 - Pipe External Protection - None
B00 - Tank External Protection - None
D01 - Pipe Type - Steel/Carbon Steel/Iron
A00 - Tank Internal Protection - None
H00 - Tank Leak Detection - None
I00 - Overfill - None

Tank Number:	004
Tank ID:	20767
Tank Status:	Closed - In Place
Material Name:	Closed - In Place
Capacity Gallons:	4000
Install Date:	04/01/1984
Date Tank Closed:	04/01/1998
Registered:	True
Tank Location:	Underground
Tank Type:	Steel/carbon steel
Material Code:	0008
Common Name of Substance:	Diesel

Tightness Test Method:	02
Date Test:	03/01/1995
Next Test Date:	Not reported
Pipe Model:	Not reported
Modified By:	TRANSLAT
Last Modified:	04/14/2017

Equipment Records:

J02 - Dispenser - Suction Dispenser
C02 - Pipe Location - Underground/On-ground
G00 - Tank Secondary Containment - None
B00 - Tank External Protection - None
F00 - Pipe External Protection - None
A00 - Tank Internal Protection - None
D01 - Pipe Type - Steel/Carbon Steel/Iron
I00 - Overfill - None
H00 - Tank Leak Detection - None

Tank Number:	005
Tank ID:	20768
Tank Status:	Closed - In Place
Material Name:	Closed - In Place
Capacity Gallons:	4000
Install Date:	04/01/1984
Date Tank Closed:	04/01/1998

RYDER TRUCK RENTAL, INC. (Continued) **U003030983**

Registered:	True
Tank Location:	Underground
Tank Type:	Steel/carbon steel
Material Code:	0009
Common Name of Substance:	Gasoline
Tightness Test Method:	02
Date Test:	03/01/1995
Next Test Date:	Not reported
Pipe Model:	Not reported
Modified By:	TRANSLAT
Last Modified:	04/14/2017

Equipment Records:

G00 - Tank Secondary Containment - None
J02 - Dispenser - Suction Dispenser
C02 - Pipe Location - Underground/On-ground
F00 - Pipe External Protection - None
B00 - Tank External Protection - None
D01 - Pipe Type - Steel/Carbon Steel/Iron
A00 - Tank Internal Protection - None
H00 - Tank Leak Detection - None
I00 - Overfill - None

Tank Number:	006
Tank ID:	20769
Tank Status:	Closed - In Place
Material Name:	Closed - In Place
Capacity Gallons:	5000
Install Date:	06/01/1939
Date Tank Closed:	12/01/1995
Registered:	True
Tank Location:	Underground
Tank Type:	Steel/carbon steel
Material Code:	0001
Common Name of Substance:	#2 Fuel Oil (On-Site Consumption)
Tightness Test Method:	03
Date Test:	11/01/1995
Next Test Date:	Not reported
Pipe Model:	Not reported
Modified By:	TRANSLAT
Last Modified:	04/14/2017

Equipment Records:

J02 - Dispenser - Suction Dispenser
B00 - Tank External Protection - None
C00 - Pipe Location - No Piping
F00 - Pipe External Protection - None
A00 - Tank Internal Protection - None
D01 - Pipe Type - Steel/Carbon Steel/Iron
G03 - Tank Secondary Containment - Vault (w/o access)
H00 - Tank Leak Detection - None
I04 - Overfill - Product Level Gauge (A/G)

P131 ENE 1/8-1/4 0.132 mi. 695 ft. | **280 DOUGLAS ST/PENSKE**
280 DOUGLAS ST/PENSKE
BROOKLYN, NY

Site 2 of 9 in cluster P

NY LTANKS | **S102671834**
N/A

Relative: Higher

Actual: 21 ft.

LTANKS:

Name:	280 DOUGLAS ST/PENSKE
Address:	280 DOUGLAS ST/PENSKE
City,State,Zip:	BROOKLYN, NY
Spill Number/Closed Date:	9112095 / 1992-03-03
Facility ID:	9112095
Site ID:	280189
Spill Date:	1992-02-25
Spill Cause:	Tank Overfill
Spill Source:	Private Dwelling
Spill Class:	Not reported
Cleanup Ceased:	1992-03-03
SWIS:	2401
Investigator:	SJMILLER
Referred To:	Not reported
Reported to Dept:	1992-02-25
CID:	Not reported
Water Affected:	Not reported
Spill Notifier:	Affected Persons
Last Inspection:	Not reported
Recommended Penalty:	False
Meets Standard:	True
UST Involvement:	False
Remediation Phase:	0
Date Entered In Computer:	1992-03-02
Spill Record Last Update:	1992-03-04
Spiller Name:	Not reported
Spiller Company:	OIL INDUSTRIAL LTD CO
Spiller Address:	336 9TH ST
Spiller County:	001
Spiller Contact:	Not reported
Spiller Phone:	Not reported
Spiller Extention:	Not reported
DEC Region:	2
DER Facility ID:	227495
DEC Memo:	"Prior to Sept, 2004 data translation this spill Lead_DEC Field was MILLER "
Remarks:	"CONTAINED ON PAVEMENT. 1 GALLON TO STORM DRAIN, POSSIBLY. NYCFD ON SITE, NYCDEP NOTIFIED."

All Materials:

Site ID:	280189
Operable Unit ID:	965689
Operable Unit:	01
Material ID:	417082
Material Code:	0001A
Material Name:	#2 fuel oil
Case No.:	Not reported
Material FA:	Petroleum
Quantity:	30.00
Units:	G
Recovered:	.00
Oxygenate:	Not reported

P132 ENE 1/8-1/4 0.132 mi. 695 ft.

RYDER TRUCK RENTAL INC
280 DOUGLAS ST
BROOKLYN, NY 11217

Site 3 of 9 in cluster P

RCRA NonGen / NLR
FINDS
ECHO
NY MANIFEST

1004756768
NYD981567431

Relative: Higher

Actual: 21 ft.

RCRA NonGen / NLR:

Date Form Received by Agency:		20070101
Handler Name:	RYDER TRUCK RENTAL INC	
Handler Address:		280 DOUGLAS ST
Handler City,State,Zip:		BROOKLYN, NY 11217
EPA ID:		NYD981567431
Contact Name:		GERALD GASPARRINI
Contact Address:		DOUGLAS ST
Contact City,State,Zip:		BROOKLYN, NY 11217
Contact Telephone:		718-694-9873
Contact Fax:		Not reported
Contact Email:		Not reported
Contact Title:		Not reported
EPA Region:		02
Land Type:		Private
Federal Waste Generator Description:		Not a generator, verified
Non-Notifier:		Not reported
Biennial Report Cycle:		Not reported
Accessibility:		Not reported
Active Site Indicator:		Not reported
State District Owner:		NY
State District:		NYSDEC R2
Mailing Address:		DOUGLAS ST
Mailing City,State,Zip:		BROOKLYN, NY 11217
Owner Name:		280 INC
Owner Type:		Private
Operator Name:		280 INC
Operator Type:		Private
Short-Term Generator Activity:		No
Importer Activity:		No
Mixed Waste Generator:		No
Transporter Activity:		No
Transfer Facility Activity:		No
Recycler Activity with Storage:		No
Small Quantity On-Site Burner Exemption:		No
Smelting Melting and Refining Furnace Exemption:		No
Underground Injection Control:		No
Off-Site Waste Receipt:		No
Universal Waste Indicator:		No
Universal Waste Destination Facility:		No
Federal Universal Waste:		No
Active Site Fed-Reg Treatment Storage and Disposal Facility:		Not reported
Active Site Converter Treatment storage and Disposal Facility:		Not reported
Active Site State-Reg Treatment Storage and Disposal Facility:		Not reported
Active Site State-Reg Handler:		---
Federal Facility Indicator:		Not reported
Hazardous Secondary Material Indicator:		N
Sub-Part K Indicator:		Not reported
Commercial TSD Indicator:		No
Treatment Storage and Disposal Type:		Not reported
2018 GPRA Permit Baseline:		Not on the Baseline
2018 GPRA Renewals Baseline:		Not on the Baseline
Permit Renewals Workload Universe:		Not reported

RYDER TRUCK RENTAL INC (Continued) **1004756768**

Permit Workload Universe:	Not reported
Permit Progress Universe:	Not reported
Post-Closure Workload Universe:	Not reported
Closure Workload Universe:	Not reported
202 GPRA Corrective Action Baseline:	No
Corrective Action Workload Universe:	No
Subject to Corrective Action Universe:	No
Non-TSDFs Where RCRA CA has Been Imposed Universe:	No
TSDFs Potentially Subject to CA Under 3004 (u)/(v) Universe:	No
TSDFs Only Subject to CA under Discretionary Auth Universe:	No
Corrective Action Priority Ranking:	No NCAPS ranking
Environmental Control Indicator:	No
Institutional Control Indicator:	No
Human Exposure Controls Indicator:	N/A
Groundwater Controls Indicator:	N/A
Operating TSDF Universe:	Not reported
Full Enforcement Universe:	Not reported
Significant Non-Complier Universe:	No
Unaddressed Significant Non-Complier Universe:	No
Addressed Significant Non-Complier Universe:	No
Significant Non-Complier With a Compliance Schedule Universe:	No
Financial Assurance Required:	Not reported
Handler Date of Last Change:	20150414
Recognized Trader-Importer:	No
Recognized Trader-Exporter:	No
Importer of Spent Lead Acid Batteries:	No
Exporter of Spent Lead Acid Batteries:	No
Recycler Activity Without Storage:	No
Manifest Broker:	No
Sub-Part P Indicator:	No

Hazardous Waste Summary:

Waste Code:	D000
Waste Description:	Not Defined
Waste Code:	D001
Waste Description:	IGNITABLE WASTE
Waste Code:	NONE
Waste Description:	Not Defined

Handler - Owner Operator:

Owner/Operator Indicator:	Owner
Owner/Operator Name:	280 INC
Legal Status:	Private
Date Became Current:	Not reported
Date Ended Current:	Not reported
Owner/Operator Address:	129 DUTCHESS BLVD
Owner/Operator City,State,Zip:	ATLANTIC BEACH, NY 11509
Owner/Operator Telephone:	516-239-5831
Owner/Operator Telephone Ext:	Not reported
Owner/Operator Fax:	Not reported
Owner/Operator Email:	Not reported
Owner/Operator Indicator:	Owner

RYDER TRUCK RENTAL INC (Continued) **1004756768**

Owner/Operator Name:	280 INC
Legal Status:	Private
Date Became Current:	Not reported
Date Ended Current:	Not reported
Owner/Operator Address:	129 DUTCHESS BLVD
Owner/Operator City,State,Zip:	ATLANTIC BEACH, NY 11509
Owner/Operator Telephone:	516-239-5831
Owner/Operator Telephone Ext:	Not reported
Owner/Operator Fax:	Not reported
Owner/Operator Email:	Not reported

Owner/Operator Indicator:	Operator
Owner/Operator Name:	280 INC
Legal Status:	Private
Date Became Current:	Not reported
Date Ended Current:	Not reported
Owner/Operator Address:	129 DUTCHESS BLVD
Owner/Operator City,State,Zip:	ATLANTIC BEACH, NY 11509
Owner/Operator Telephone:	516-239-5831
Owner/Operator Telephone Ext:	Not reported
Owner/Operator Fax:	Not reported
Owner/Operator Email:	Not reported

Historic Generators:

Receive Date:	19950519
Handler Name: RYDER TRUCK RENTAL INC	
Federal Waste Generator Description:	Not a generator, verified
State District Owner:	NY
Large Quantity Handler of Universal Waste:	No
Recognized Trader Importer:	No
Recognized Trader Exporter:	No
Spent Lead Acid Battery Importer:	No
Spent Lead Acid Battery Exporter:	No
Current Record:	No
Non Storage Recycler Activity:	Not reported
Electronic Manifest Broker:	Not reported

Receive Date:	20060101
Handler Name: RYDER TRUCK RENTAL INC	
Federal Waste Generator Description:	Not a generator, verified
State District Owner:	NY
Large Quantity Handler of Universal Waste:	No
Recognized Trader Importer:	No
Recognized Trader Exporter:	No
Spent Lead Acid Battery Importer:	No
Spent Lead Acid Battery Exporter:	No
Current Record:	No
Non Storage Recycler Activity:	Not reported
Electronic Manifest Broker:	Not reported

Receive Date:	20070101
Handler Name: RYDER TRUCK RENTAL INC	
Federal Waste Generator Description:	Not a generator, verified
State District Owner:	NY
Large Quantity Handler of Universal Waste:	No
Recognized Trader Importer:	No
Recognized Trader Exporter:	No

RYDER TRUCK RENTAL INC (Continued) **1004756768**

Spent Lead Acid Battery Importer:	No
Spent Lead Acid Battery Exporter:	No
Current Record:	Yes
Non Storage Recycler Activity:	Not reported
Electronic Manifest Broker:	Not reported

Receive Date:	19951027
Handler Name: RYDER TRUCK RENTAL INC	
Federal Waste Generator Description:	Conditionally Exempt Small Quantity Generator
State District Owner:	NY
Large Quantity Handler of Universal Waste:	No
Recognized Trader Importer:	No
Recognized Trader Exporter:	No
Spent Lead Acid Battery Importer:	No
Spent Lead Acid Battery Exporter:	No
Current Record:	No
Non Storage Recycler Activity:	Not reported
Electronic Manifest Broker:	Not reported

List of NAICS Codes and Descriptions:
NAICS Codes: No NAICS Codes Found

Facility Has Received Notices of Violations:
Violations: No Violations Found

Evaluation Action Summary:
Evaluations: No Evaluations Found

FINDS:
Registry ID: 110004411388

Click Here:

Environmental Interest/Information System:
RCRAInfo is a national information system that supports the Resource Conservation and Recovery Act (RCRA) program through the tracking of events and activities related to facilities that generate, transport, and treat, store, or dispose of hazardous waste. RCRAInfo allows RCRA program staff to track the notification, permit, compliance, and corrective action activities required under RCRA.
FIS (New York - Facility Information System) is New York's Department of Environmental Conservation (DEC) information system for tracking environmental facility information found across the State.

Click this hyperlink while viewing on your computer to access additional FINDS: detail in the EDR Site Report.

ECHO:

Envid:	1004756768
Registry ID:	110004411388
DFR URL:	http://echo.epa.gov/detailed-facility-report?fid=110004411388
Name:	RYDER TRUCK RENTAL INC
Address:	280 DOUGLAS ST
City,State,Zip:	BROOKLYN, NY 11217

RYDER TRUCK RENTAL INC (Continued) **1004756768**

NY MANIFEST:

Name:	PENSKE TRUCK LEASING CO
Address:	280 DOUGLAS ST
City,State,Zip:	BROOKLYN, NY 11217
Country:	USA
EPA ID:	NYD981567431
Facility Status:	Not reported
Location Address 1:	280 DOUGLASS ST
Code:	BP
Location Address 2:	Not reported
Total Tanks:	Not reported
Location City:	BROOKLYN
Location State:	NY
Location Zip:	11217
Location Zip 4:	Not reported

NY MANIFEST:

EPAID:	NYD981567431
Mailing Name:	PENSKE TRUCK LEASING CO
Mailing Contact:	PENSKE TRUCK LEASING CO
Mailing Address 1:	280 DOUGLASS ST
Mailing Address 2:	Not reported
Mailing City:	BROOKLYN
Mailing State:	NY
Mailing Zip:	11217
Mailing Zip 4:	Not reported
Mailing Country:	USA
Mailing Phone:	7187974091

P133 **280 DOUGLAS ST** **NY LTANKS** **S101341149**
ENE **280 DOUGLAS STREET** **NY Spills** **N/A**
1/8-1/4 **BROOKLYN, NY**
0.132 mi.
695 ft. **Site 4 of 9 in cluster P**

Relative:
Higher

Actual:
21 ft.

LTANKS:

Name:	280 DOUGLAS ST
Address:	280 DOUGLAS STREET
City,State,Zip:	BROOKLYN, NY
Spill Number/Closed Date:	9410669 / 1995-03-10
Facility ID:	9410669
Site ID:	160988
Spill Date:	1994-11-10
Spill Cause:	Tank Test Failure
Spill Source:	Commercial/Industrial
Spill Class:	C3
Cleanup Ceased:	1995-03-10
SWIS:	2401
Investigator:	SJMILLER
Referred To:	Not reported
Reported to Dept:	1994-11-10
CID:	Not reported
Water Affected:	Not reported
Spill Notifier:	Tank Tester
Last Inspection:	Not reported
Recommended Penalty:	False
Meets Standard:	True

280 DOUGLAS ST (Continued) **S101341149**

UST Involvement:	False
Remediation Phase:	0
Date Entered In Computer:	1994-12-08
Spill Record Last Update:	1995-04-17
Spiller Name:	Not reported
Spiller Company:	PENSKE TRUCK
Spiller Address:	Not reported
Spiller County:	001
Spiller Contact:	Not reported
Spiller Phone:	Not reported
Spiller Extention:	Not reported
DEC Region:	2
DER Facility ID:	105739
DEC Memo:	"Prior to Sept, 2004 data translation this spill Lead_DEC Field was MILLER "
Remarks:	"TO EX-TANK AFTER PUMPING OUT"

All TTF:

Facility ID:	9410669
Spill Number:	9410669
Spill Tank Test:	1543335
Site ID:	160988
Tank Number:	Not reported
Tank Size:	0
Material:	0022
EPA UST:	Not reported
UST:	Not reported
Cause:	Not reported
Source:	Not reported
Test Method:	00
Test Method 2:	Unknown
Leak Rate:	.00
Gross Fail:	Not reported
Modified By:	Spills
Last Modified Date:	Not reported

All Materials:

Site ID:	160988
Operable Unit ID:	1008534
Operable Unit:	01
Material ID:	376536
Material Code:	0022
Material Name:	waste oil/used oil
Case No.:	Not reported
Material FA:	Petroleum
Quantity:	-1.00
Units:	Not reported
Recovered:	.00
Oxygenate:	Not reported

SPILLS:

Name:	280 DOUGLAS ST
Address:	280 DOUGLAS STREET
City,State,Zip:	BROOKLYN, NY
Spill Number/Closed Date:	9415530 / 1995-03-01
Facility ID:	9415530

280 DOUGLAS ST (Continued) **S101341149**

Facility Type:	ER
DER Facility ID:	105739
Site ID:	160989
DEC Region:	2
Spill Cause:	Equipment Failure
Spill Class:	C3
SWIS:	2401
Spill Date:	1995-02-28
Investigator:	MCTIBBE
Referred To:	Not reported
Reported to Dept:	1995-02-28
CID:	Not reported
Water Affected:	Not reported
Spill Source:	Commercial/Industrial
Spill Notifier:	Responsible Party
Cleanup Ceased:	1995-03-01
Cleanup Meets Std:	True
Last Inspection:	Not reported
Recommended Penalty:	False
UST Trust:	False
Remediation Phase:	0
Date Entered In Computer:	1995-04-20
Spill Record Last Update:	2004-09-30
Spiller Name:	Not reported
Spiller Company:	WHALECO FUEL
Spiller Address:	1 COFFEY ST
Spiller Company:	001
Contact Name:	Not reported
DEC Memo:	"Prior to Sept, 2004 data translation this spill Lead_DEC Field was TIBBE "
Remarks:	"BAD GAUGE WHEN FILLING - PRODUCT VENTED ONTO THE ROOF OF THE BUILDING. 7-10 PEOPLE FROM WHALECO FUEL THERE NOW TO CLEAN UP. PETROLEEUM TANK CLEANERS WAS UP ON ROOF."

All Materials:

Site ID:	160989
Operable Unit ID:	1008973
Operable Unit:	01
Material ID:	370713
Material Code:	0008
Material Name:	diesel
Case No.:	Not reported
Material FA:	Petroleum
Quantity:	40.00
Units:	G
Recovered:	40.00
Oxygenate:	Not reported

Name:	280 DOUGLAS STREET
Address:	280 DOUGLAS STREET
City,State,Zip:	BROOKLYN, NY
Spill Number/Closed Date:	9415539 / 1995-02-28
Facility ID:	9415539
Facility Type:	ER
DER Facility ID:	105739
Site ID:	121831
DEC Region:	2

280 DOUGLAS ST (Continued) **S101341149**

Spill Cause:	Equipment Failure
Spill Class:	C3
SWIS:	2401
Spill Date:	1995-02-28
Investigator:	MCTIBBE
Referred To:	Not reported
Reported to Dept:	1995-02-28
CID:	Not reported
Water Affected:	Not reported
Spill Source:	Unknown
Spill Notifier:	Federal Government
Cleanup Ceased:	1995-02-28
Cleanup Meets Std:	True
Last Inspection:	Not reported
Recommended Penalty:	False
UST Trust:	False
Remediation Phase:	0
Date Entered In Computer:	1995-04-20
Spill Record Last Update:	2004-09-30
Spiller Name:	Not reported
Spiller Company:	WHALECO
Spiller Address:	Not reported
Spiller Company:	001
Contact Name:	Not reported
DEC Memo:	"Prior to Sept, 2004 data translation this spill Lead_DEC Field was TIBBE "
Remarks:	"VENT LINE OVERFILLED DUE TO BAD GAUGE"

All Materials:

Site ID:	121831
Operable Unit ID:	1008983
Operable Unit:	01
Material ID:	370722
Material Code:	0008
Material Name:	diesel
Case No.:	Not reported
Material FA:	Petroleum
Quantity:	40.00
Units:	G
Recovered:	.00
Oxygenate:	Not reported

Name:	280 DOUGLAS STREET
Address:	280 DOUGLAS STREET
City,State,Zip:	BROOKLYN, NY
Spill Number/Closed Date:	9310083 / 1993-11-18
Facility ID:	9310083
Facility Type:	ER
DER Facility ID:	105739
Site ID:	121830
DEC Region:	2
Spill Cause:	Human Error
Spill Class:	C3
SWIS:	2401
Spill Date:	1993-11-18
Investigator:	O'DOWD
Referred To:	Not reported

280 DOUGLAS ST (Continued) **S101341149**

Reported to Dept:	1993-11-18
CID:	Not reported
Water Affected:	Not reported
Spill Source:	Commercial/Industrial
Spill Notifier:	Responsible Party
Cleanup Ceased:	1993-11-18
Cleanup Meets Std:	True
Last Inspection:	Not reported
Recommended Penalty:	False
UST Trust:	False
Remediation Phase:	0
Date Entered In Computer:	1993-11-19
Spill Record Last Update:	2004-09-30
Spiller Name:	Not reported
Spiller Company:	WHALECO OIL CO.
Spiller Address:	1 COFFEY ST.
Spiller Company:	001
Contact Name:	Not reported
DEC Memo:	""
Remarks:	"DRIVER HOOKED UP TO THE WRONG TANK. WHALECO USED SPEEDY DRY AND SORBENTS TO CLEAN IT UP. NO CALL BACK."

All Materials:

Site ID:	121830
Operable Unit ID:	991794
Operable Unit:	01
Material ID:	392716
Material Code:	0008
Material Name:	diesel
Case No.:	Not reported
Material FA:	Petroleum
Quantity:	15.00
Units:	G
Recovered:	.00
Oxygenate:	Not reported

L134 **BAYSIDE FUEL OIL CO.** **NY AST** **U003074650**
WNW **498-502 SACKETT STREET** **N/A**
1/8-1/4 **BROOKLYN, NY 11231**
0.132 mi.
695 ft. **Site 2 of 6 in cluster L**

Relative:
Higher

Actual:
12 ft.

AST:

Name:	BAYSIDE FUEL OIL CO.
Address:	498-502 SACKETT STREET
City,State,Zip:	BROOKLYN, NY 11231
Region:	STATE
DEC Region:	2
Site Status:	Unregulated/Closed
Facility Id:	2-017590
Program Type:	PBS
UTM X:	585476.66311
UTM Y:	4503746.64393
Expiration Date:	N/A
Site Type:	Other

Affiliation Records:

Site Id:	147

BAYSIDE FUEL OIL CO. (Continued) **U003074650**

Affiliation Type:	Facility Owner
Company Name:	OAA REALTY LLC
Contact Type:	MEMBER
Contact Name:	SERGIO ALLEGRETTI
Address1:	105 STERLING COURT
Address2:	Not reported
City:	MUTTONTOWN
State:	NY
Zip Code:	11791
Country Code:	001
Phone:	(718) 372-9800
EMail:	Not reported
Fax Number:	Not reported
Modified By:	LXZIELIN
Date Last Modified:	2017-08-24

Site Id:	147
Affiliation Type:	Mail Contact
Company Name:	Not reported
Contact Type:	Not reported
Contact Name:	N/A
Address1:	Not reported
Address2:	Not reported
City:	Not reported
State:	NN
Zip Code:	Not reported
Country Code:	999
Phone:	Not reported
EMail:	Not reported
Fax Number:	Not reported
Modified By:	AASPRAGU
Date Last Modified:	2021-09-19

Site Id:	147
Affiliation Type:	Facility Operator
Company Name:	BAYSIDE FUEL OIL CO.
Contact Type:	Not reported
Contact Name:	N/A
Address1:	Not reported
Address2:	Not reported
City:	Not reported
State:	NN
Zip Code:	Not reported
Country Code:	001
Phone:	N/A
EMail:	Not reported
Fax Number:	Not reported
Modified By:	LXZIELIN
Date Last Modified:	2017-08-24

Site Id:	147
Affiliation Type:	Emergency Contact
Company Name:	OAA REALTY LLC
Contact Type:	Not reported
Contact Name:	N/A
Address1:	Not reported
Address2:	Not reported

BAYSIDE FUEL OIL CO. (Continued) **U003074650**

City:	Not reported
State:	NN
Zip Code:	Not reported
Country Code:	999
Phone:	N/A
EMail:	Not reported
Fax Number:	Not reported
Modified By:	LXZIELIN
Date Last Modified:	2017-08-24

Tank Info:

Tank Number:	002
Tank Id:	27068
Material Code:	0013
Common Name of Substance:	Lube Oil

Equipment Records:

C01 - Pipe Location - Aboveground
I04 - Overfill - Product Level Gauge (A/G)
A00 - Tank Internal Protection - None
D01 - Pipe Type - Steel/Carbon Steel/Iron
H00 - Tank Leak Detection - None
G00 - Tank Secondary Containment - None
B00 - Tank External Protection - None
F00 - Pipe External Protection - None

Tank Location:	Aboveground - contact with soil.... Tank bottom rests on soil, allowing no visual inspection.
Tank Type:	Steel/Carbon Steel/Iron
Tank Status:	Closed - Removed
Pipe Model:	Not reported
Install Date:	06/01/1985
Capacity Gallons:	275
Tightness Test Method:	NN
Date Test:	Not reported
Next Test Date:	Not reported
Date Tank Closed:	06/01/1985
Register:	True
Modified By:	NRLOMBAR
Last Modified:	04/14/2017
Material Name:	lube oil

Tank Number:	003
Tank Id:	27069
Material Code:	0013
Common Name of Substance:	Lube Oil

Equipment Records:

G00 - Tank Secondary Containment - None
A00 - Tank Internal Protection - None
D01 - Pipe Type - Steel/Carbon Steel/Iron
B00 - Tank External Protection - None
F00 - Pipe External Protection - None
C01 - Pipe Location - Aboveground
I04 - Overfill - Product Level Gauge (A/G)

BAYSIDE FUEL OIL CO. (Continued) **U003074650**

	H00 - Tank Leak Detection - None
Tank Location:	Aboveground - contact with soil.... Tank bottom rests on soil, allowing no visual inspection.
Tank Type:	Steel/Carbon Steel/Iron
Tank Status:	Closed - Removed
Pipe Model:	Not reported
Install Date:	06/01/1985
Capacity Gallons:	275
Tightness Test Method:	NN
Date Test:	Not reported
Next Test Date:	Not reported
Date Tank Closed:	06/01/1985
Register:	True
Modified By:	NRLOMBAR
Last Modified:	04/14/2017
Material Name:	lube oil
Tank Number:	004
Tank Id:	271505
Equipment Records:	
	B00 - Tank External Protection - None
	C00 - Pipe Location - No Piping
	F00 - Pipe External Protection - None
	J00 - Dispenser - None
	A00 - Tank Internal Protection - None
	K00 - Spill Prevention - None
	D00 - Pipe Type - No Piping
	L00 - Piping Leak Detection - None
	G00 - Tank Secondary Containment - None
	E00 - Piping Secondary Containment - None
	H00 - Tank Leak Detection - None
	I00 - Overfill - None
Tank Location:	Aboveground - on saddles, legs, racks, etc.... Tank bottom is elevated above grade or tank pad, allowing visual inspection.
Tank Type:	Steel/Carbon Steel/Iron
Tank Status:	Closed - Removed
Pipe Model:	Not reported
Install Date:	06/01/1985
Capacity Gallons:	275
Tightness Test Method:	-
Date Test:	Not reported
Next Test Date:	Not reported
Date Tank Closed:	05/01/2017
Register:	True
Modified By:	LXZIELIN
Last Modified:	08/24/2017
Material Name:	lube oil
Tank Number:	005
Tank Id:	271506
Equipment Records:	
	F00 - Pipe External Protection - None
	B00 - Tank External Protection - None
	G00 - Tank Secondary Containment - None

BAYSIDE FUEL OIL CO. (Continued) **U003074650**

K00 - Spill Prevention - None
A00 - Tank Internal Protection - None
L00 - Piping Leak Detection - None
D00 - Pipe Type - No Piping
J00 - Dispenser - None
C01 - Pipe Location - Aboveground
E00 - Piping Secondary Containment - None
H00 - Tank Leak Detection - None
I00 - Overfill - None

Tank Location:	Aboveground - on saddles, legs, racks, etc.... Tank bottom is elevated above grade or tank pad, allowing visual inspection.
Tank Type:	Steel/Carbon Steel/Iron
Tank Status:	Closed - Removed
Pipe Model:	Not reported
Install Date:	06/01/1985
Capacity Gallons:	275
Tightness Test Method:	-
Date Test:	Not reported
Next Test Date:	Not reported
Date Tank Closed:	05/01/2017
Register:	True
Modified By:	LXZIELIN
Last Modified:	08/24/2017
Material Name:	waste oil/used oil

Tank Number:	OBF4
Tank Id:	227669
Material Code:	0001
Common Name of Substance:	#2 Fuel Oil (On-Site Consumption)

Equipment Records:

L00 - Piping Leak Detection - None
C01 - Pipe Location - Aboveground
I04 - Overfill - Product Level Gauge (A/G)
B00 - Tank External Protection - None
F00 - Pipe External Protection - None
G00 - Tank Secondary Containment - None
J02 - Dispenser - Suction Dispenser
A00 - Tank Internal Protection - None
D01 - Pipe Type - Steel/Carbon Steel/Iron
K00 - Spill Prevention - None
E00 - Piping Secondary Containment - None
H00 - Tank Leak Detection - None

Tank Location:	Aboveground - on saddles, legs, racks, etc.... Tank bottom is elevated above grade or tank pad, allowing visual inspection.
Tank Type:	Steel/Carbon Steel/Iron
Tank Status:	Closed - Removed
Pipe Model:	Not reported
Install Date:	01/01/1985
Capacity Gallons:	275
Tightness Test Method:	-
Date Test:	Not reported
Next Test Date:	Not reported
Date Tank Closed:	05/02/2017
Register:	True
Modified By:	LXZIELIN

BAYSIDE FUEL OIL CO. (Continued) **U003074650**

Last Modified:	08/24/2017
Material Name:	#2 fuel oil (on-site consumption)

Tank Number:	OBF5
Tank Id:	227670
Material Code:	0001
Common Name of Substance:	#2 Fuel Oil (On-Site Consumption)

Equipment Records:

J02 - Dispenser - Suction Dispenser
G00 - Tank Secondary Containment - None
K00 - Spill Prevention - None
D01 - Pipe Type - Steel/Carbon Steel/Iron
A00 - Tank Internal Protection - None
F00 - Pipe External Protection - None
B00 - Tank External Protection - None
I04 - Overfill - Product Level Gauge (A/G)
C01 - Pipe Location - Aboveground
L00 - Piping Leak Detection - None
E00 - Piping Secondary Containment - None
H00 - Tank Leak Detection - None

Tank Location:	Aboveground - on saddles, legs, racks, etc.... Tank bottom is elevated above grade or tank pad, allowing visual inspection.
Tank Type:	Steel/Carbon Steel/Iron
Tank Status:	Closed - Removed
Pipe Model:	Not reported
Install Date:	01/01/1985
Capacity Gallons:	275
Tightness Test Method:	-
Date Test:	Not reported
Next Test Date:	Not reported
Date Tank Closed:	05/02/2017
Register:	True
Modified By:	LXZIELIN
Last Modified:	08/24/2017
Material Name:	#2 fuel oil (on-site consumption)

L135 **BAYSIDE FUEL OIL CO.** **NY UST** **U004061998**
WNW **498-502 SACKETT STREET** **N/A**
1/8-1/4 **BROOKLYN, NY 11231**
0.132 mi.
695 ft. **Site 3 of 6 in cluster L**

Relative:
Higher

Actual:
12 ft.

UST:

Name:	BAYSIDE FUEL OIL CO.
Address:	498-502 SACKETT STREET
City,State,Zip:	BROOKLYN, NY 11231
Id/Status:	2-017590 / Unregulated/Closed
Program Type:	PBS
Region:	STATE
DEC Region:	2
Expiration Date:	N/A
UTM X:	585476.66311
UTM Y:	4503746.64393
Site Type:	Other

BAYSIDE FUEL OIL CO. (Continued) **U004061998**

Affiliation Records:

Site Id:	147
Affiliation Type:	Facility Owner
Company Name:	OAA REALTY LLC
Contact Type:	MEMBER
Contact Name:	SERGIO ALLEGRETTI
Address1:	105 STERLING COURT
Address2:	Not reported
City:	MUTTONTOWN
State:	NY
Zip Code:	11791
Country Code:	001
Phone:	(718) 372-9800
EMail:	Not reported
Fax Number:	Not reported
Modified By:	LXZIELIN
Date Last Modified:	2017-08-24

Site Id:	147
Affiliation Type:	Mail Contact
Company Name:	Not reported
Contact Type:	Not reported
Contact Name:	N/A
Address1:	Not reported
Address2:	Not reported
City:	Not reported
State:	NN
Zip Code:	Not reported
Country Code:	999
Phone:	Not reported
EMail:	Not reported
Fax Number:	Not reported
Modified By:	AASPRAGU
Date Last Modified:	2021-09-19

Site Id:	147
Affiliation Type:	Facility Operator
Company Name:	BAYSIDE FUEL OIL CO.
Contact Type:	Not reported
Contact Name:	N/A
Address1:	Not reported
Address2:	Not reported
City:	Not reported
State:	NN
Zip Code:	Not reported
Country Code:	001
Phone:	N/A
EMail:	Not reported
Fax Number:	Not reported
Modified By:	LXZIELIN
Date Last Modified:	2017-08-24

Site Id:	147
Affiliation Type:	Emergency Contact
Company Name:	OAA REALTY LLC
Contact Type:	Not reported
Contact Name:	N/A

BAYSIDE FUEL OIL CO. (Continued) **U004061998**

Address1:	Not reported
Address2:	Not reported
City:	Not reported
State:	NN
Zip Code:	Not reported
Country Code:	999
Phone:	N/A
EMail:	Not reported
Fax Number:	Not reported
Modified By:	LXZIELIN
Date Last Modified:	2017-08-24

Tank Info:

Tank Number:	001
Tank ID:	27067
Tank Status:	Closed - Removed
Material Name:	Closed - Removed
Capacity Gallons:	4000
Install Date:	06/01/1979
Date Tank Closed:	12/30/2009
Registered:	True
Tank Location:	Underground
Tank Type:	Steel/carbon steel
Material Code:	0009
Common Name of Substance:	Gasoline
Tightness Test Method:	21
Date Test:	01/29/2009
Next Test Date:	Not reported
Pipe Model:	Not reported
Modified By:	NRLOMBAR
Last Modified:	04/14/2017

Equipment Records:

D02 - Pipe Type - Galvanized Steel
C02 - Pipe Location - Underground/On-ground
G00 - Tank Secondary Containment - None
J02 - Dispenser - Suction Dispenser
F08 - Pipe External Protection - Retrofitted Impressed Current
L00 - Piping Leak Detection - None
B08 - Tank External Protection - Retrofitted Impressed Current
A01 - Tank Internal Protection - Epoxy Liner
E00 - Piping Secondary Containment - None
I02 - Overfill - High Level Alarm
K01 - Spill Prevention - Catch Basin
H05 - Tank Leak Detection - In-Tank System (ATG)

M136 SSW 1/8-1/4 0.132 mi. 696 ft. | **CON EDISON**
450 CARROL ST
BROOKLYN, NY 11215

Site 5 of 7 in cluster M | **NY MANIFEST** | **S117537111**
N/A

Relative: Lower

Actual: 11 ft.

NY MANIFEST:

Name:	CON EDISON
Address:	450 CARROL ST
City,State,Zip:	BROOKLYN, NY 11215
Country:	USA
EPA ID:	NYP004696415
Facility Status:	Not reported
Location Address 1:	450 CARROL ST
Code:	BP
Location Address 2:	MH 2544
Total Tanks:	Not reported
Location City:	BROOKLYN
Location State:	NY
Location Zip:	11215
Location Zip 4:	Not reported

NY MANIFEST:

EPAID:	NYP004696415
Mailing Name:	CON EDISON
Mailing Contact:	TOM TEELING
Mailing Address 1:	4 IRVING PL 15TH FL
Mailing Address 2:	Not reported
Mailing City:	NEW YORK
Mailing State:	NY
Mailing Zip:	10003
Mailing Zip 4:	Not reported
Mailing Country:	USA
Mailing Phone:	2124603770

NY MANIFEST:

Document ID:	Not reported
Manifest Status:	Not reported
seq:	Not reported
Year:	2018
Trans1 State ID:	NJD003812047
Trans2 State ID:	NJD003812047
Generator Ship Date:	11/17/2014
Trans1 Recv Date:	11/17/2014
Trans2 Recv Date:	11/21/2014
TSD Site Recv Date:	11/21/2014
Part A Recv Date:	Not reported
Part B Recv Date:	Not reported
Generator EPA ID:	NYP004696415
Trans1 EPA ID:	Not reported
Trans2 EPA ID:	Not reported
TSDF ID 1:	NJD991291105
TSDF ID 2:	Not reported
Manifest Tracking Number:	002416820GBF
Import Indicator:	N
Export Indicator:	N
Discr Quantity Indicator:	N
Discr Type Indicator:	N
Discr Residue Indicator:	N

CON EDISON (Continued) **S117537111**

Discr Partial Reject Indicator:	N
Discr Full Reject Indicator:	N
Manifest Ref Number:	Not reported
Alt Facility RCRA ID:	Not reported
Alt Facility Sign Date:	Not reported
MGMT Method Type Code:	H110
Waste Code:	Not reported
Waste Code:	Not reported
Waste Code:	Not reported
Waste Code:	Not reported
Waste Code:	Not reported
Waste Code:	Not reported
Quantity:	100
Units:	G - Gallons (liquids only)* (8.3 pounds)
Number of Containers:	1
Container Type:	TT - Cargo tank, tank trucks
Handling Method:	T Chemical, physical, or biological treatment.
Specific Gravity:	1
Waste Code:	D008
Waste Code 1_2:	Not reported
Waste Code 1_3:	Not reported
Waste Code 1_4:	Not reported
Waste Code 1_5:	Not reported
Waste Code 1_6:	Not reported

Q137 **TANKS TO U** **RCRA NonGen / NLR** **1006810620**
NNE **233 NEVINS ST** **FINDS** **NYR000114371**
1/8-1/4 **BROOKLYN, NY 11217** **ECHO**
0.138 mi.
730 ft. **Site 1 of 12 in cluster Q**

Relative:
Higher

Actual:
12 ft.

RCRA NonGen / NLR:

Date Form Received by Agency:		20070101
Handler Name:	TANKS TO U	
Handler Address:		233 NEVINS ST
Handler City,State,Zip:		BROOKLYN, NY 11217
EPA ID:		NYR000114371
Contact Name:		ANTHONY J LARA
Contact Address:		NEVINS ST
Contact City,State,Zip:		BROOKLYN, NY 11217
Contact Telephone:		712-624-7490
Contact Fax:		Not reported
Contact Email:		Not reported
Contact Title:		Not reported
EPA Region:		02
Land Type:		Private
Federal Waste Generator Description:		Not a generator, verified
Non-Notifier:		Not reported
Biennial Report Cycle:		Not reported
Accessibility:		Not reported
Active Site Indicator:		Handler Activities
State District Owner:		NY
State District:		NYSDEC R2
Mailing Address:		NEVINS ST
Mailing City,State,Zip:		BROOKLYN, NY 11217
Owner Name:		PETROLEUM TANK CLEANERS
Owner Type:		Private

TANKS TO U (Continued) **1006810620**

Operator Name:	ANTHONY LARA
Operator Type:	Private
Short-Term Generator Activity:	No
Importer Activity:	No
Mixed Waste Generator:	No
Transporter Activity:	No
Transfer Facility Activity:	No
Recycler Activity with Storage:	No
Small Quantity On-Site Burner Exemption:	No
Smelting Melting and Refining Furnace Exemption:	No
Underground Injection Control:	No
Off-Site Waste Receipt:	No
Universal Waste Indicator:	No
Universal Waste Destination Facility:	No
Federal Universal Waste:	No
Active Site Fed-Reg Treatment Storage and Disposal Facility:	Not reported
Active Site Converter Treatment storage and Disposal Facility:	Not reported
Active Site State-Reg Treatment Storage and Disposal Facility:	Not reported
Active Site State-Reg Handler:	---
Federal Facility Indicator:	Not reported
Hazardous Secondary Material Indicator:	NN
Sub-Part K Indicator:	Not reported
Commercial TSD Indicator:	No
Treatment Storage and Disposal Type:	Not reported
2018 GPRA Permit Baseline:	Not on the Baseline
2018 GPRA Renewals Baseline:	Not on the Baseline
Permit Renewals Workload Universe:	Not reported
Permit Workload Universe:	Not reported
Permit Progress Universe:	Not reported
Post-Closure Workload Universe:	Not reported
Closure Workload Universe:	Not reported
202 GPRA Corrective Action Baseline:	No
Corrective Action Workload Universe:	No
Subject to Corrective Action Universe:	No
Non-TSDFs Where RCRA CA has Been Imposed Universe:	No
TSDFs Potentially Subject to CA Under 3004 (u)/(v) Universe:	No
TSDFs Only Subject to CA under Discretionary Auth Universe:	No
Corrective Action Priority Ranking:	No NCAPS ranking
Environmental Control Indicator:	No
Institutional Control Indicator:	No
Human Exposure Controls Indicator:	N/A
Groundwater Controls Indicator:	N/A
Operating TSDF Universe:	Not reported
Full Enforcement Universe:	Not reported
Significant Non-Complier Universe:	No
Unaddressed Significant Non-Complier Universe:	No
Addressed Significant Non-Complier Universe:	No
Significant Non-Complier With a Compliance Schedule Universe:	No
Financial Assurance Required:	Not reported
Handler Date of Last Change:	20150414
Recognized Trader-Importer:	No
Recognized Trader-Exporter:	No
Importer of Spent Lead Acid Batteries:	No
Exporter of Spent Lead Acid Batteries:	No
Recycler Activity Without Storage:	Not reported
Manifest Broker:	Not reported
Sub-Part P Indicator:	No

TANKS TO U (Continued) **1006810620**

Hazardous Waste Summary:
Waste Code: D001
Waste Description: IGNITABLE WASTE

Handler - Owner Operator:
Owner/Operator Indicator: Operator
Owner/Operator Name: ANTHONY LARA
Legal Status: Private
Date Became Current: 19600101
Date Ended Current: Not reported
Owner/Operator Address: 233 NEVINS ST
Owner/Operator City,State,Zip: BROOKLYN, NY 11217
Owner/Operator Telephone: 712-624-7490
Owner/Operator Telephone Ext: Not reported
Owner/Operator Fax: Not reported
Owner/Operator Email: Not reported

Owner/Operator Indicator: Operator
Owner/Operator Name: ANTHONY LARA
Legal Status: Private
Date Became Current: 19600101
Date Ended Current: Not reported
Owner/Operator Address: 233 NEVINS ST
Owner/Operator City,State,Zip: BROOKLYN, NY 11217
Owner/Operator Telephone: 712-624-7490
Owner/Operator Telephone Ext: Not reported
Owner/Operator Fax: Not reported
Owner/Operator Email: Not reported

Owner/Operator Indicator: Owner
Owner/Operator Name: PETROLEUM TANK CLEANERS
Legal Status: Private
Date Became Current: 19600101
Date Ended Current: Not reported
Owner/Operator Address: NOT REQUIRED
Owner/Operator City,State,Zip: NOT REQUIRED, NY
Owner/Operator Telephone: 712-624-7490
Owner/Operator Telephone Ext: Not reported
Owner/Operator Fax: Not reported
Owner/Operator Email: Not reported

Owner/Operator Indicator: Owner
Owner/Operator Name: PETROLEUM TANK CLEANERS
Legal Status: Private
Date Became Current: 19600101
Date Ended Current: Not reported
Owner/Operator Address: NOT REQUIRED
Owner/Operator City,State,Zip: NOT REQUIRED, NY
Owner/Operator Telephone: 712-624-7490
Owner/Operator Telephone Ext: Not reported
Owner/Operator Fax: Not reported
Owner/Operator Email: Not reported

Historic Generators:
Receive Date: 20060101
Handler Name: TANKS TO U

TANKS TO U (Continued) **1006810620**

Federal Waste Generator Description: Not a generator, verified
State District Owner: NY
Large Quantity Handler of Universal Waste: No
Recognized Trader Importer: No
Recognized Trader Exporter: No
Spent Lead Acid Battery Importer: No
Spent Lead Acid Battery Exporter: No
Current Record: No
Non Storage Recycler Activity: Not reported
Electronic Manifest Broker: Not reported

Receive Date: 20070101
Handler Name: TANKS TO U
Federal Waste Generator Description: Not a generator, verified
State District Owner: NY
Large Quantity Handler of Universal Waste: No
Recognized Trader Importer: No
Recognized Trader Exporter: No
Spent Lead Acid Battery Importer: No
Spent Lead Acid Battery Exporter: No
Current Record: Yes
Non Storage Recycler Activity: Not reported
Electronic Manifest Broker: Not reported

Receive Date: 20030325
Handler Name: TANKS TO U
Federal Waste Generator Description: Large Quantity Generator
State District Owner: NY
Large Quantity Handler of Universal Waste: No
Recognized Trader Importer: No
Recognized Trader Exporter: No
Spent Lead Acid Battery Importer: No
Spent Lead Acid Battery Exporter: No
Current Record: No
Non Storage Recycler Activity: Not reported
Electronic Manifest Broker: Not reported

List of NAICS Codes and Descriptions:
NAICS Code: 562998
NAICS Description: ALL OTHER MISCELLANEOUS WASTE MANAGEMENT SERVICES

Facility Has Received Notices of Violations:
Violations: No Violations Found

Evaluation Action Summary:
Evaluations: No Evaluations Found

FINDS:
Registry ID: 110014449409

Click Here:

Environmental Interest/Information System:
RCRAInfo is a national information system that supports the Resource Conservation and Recovery Act (RCRA) program through the tracking of

TANKS TO U (Continued) **1006810620**

events and activities related to facilities that generate, transport, and treat, store, or dispose of hazardous waste. RCRAInfo allows RCRA program staff to track the notification, permit, compliance, and corrective action activities required under RCRA.

Click this hyperlink while viewing on your computer to access additional FINDS: detail in the EDR Site Report.

ECHO:

Envid:	1006810620
Registry ID:	110014449409
DFR URL:	http://echo.epa.gov/detailed-facility-report?fid=110014449409
Name:	TANKS TO U
Address:	233 NEVINS ST
City,State,Zip:	BROOKLYN, NY 11217

Q138 **233 NEVINS STREET PHASE II** **NY VCP** **S125316935**
NNE **233 NEVINS STREET** **N/A**
1/8-1/4 **NEW YORK CITY, NY**
0.138 mi.
730 ft. **Site 2 of 12 in cluster Q**

Relative:
Higher

Actual:
12 ft.

VCP NYC:

Project ID:	19TMP1548K,19CVCP066K
Name:	233 NEVINS STREET PHASE II
Address:	233 NEVINS STREET
City,State,Zip:	NEW YORK CITY, NY
Borough:	Brooklyn
BBL:	3004120006
OER Program:	VCP (Enrolled)
Phase:	Closure
Latitude:	40.681345
Longitude:	-73.985863
Postcode:	6
Community Board:	33
Council District:	127
Census Tract:	3006603
BIN:	3004120006
NTA:	DUMBO-Vinegar Hill-Downtown Brooklyn-Boerum Hill

N139 **AJR (COMMERCIAL BLDG.)** **NY LTANKS** **S106869125**
East **599 DEGRAW ST** **N/A**
1/8-1/4 **BROOKLYN, NY**
0.141 mi.
744 ft. **Site 2 of 4 in cluster N**

Relative:
Higher

Actual:
22 ft.

LTANKS:

Name:	AJR (COMMERCIAL BLDG.)
Address:	599 DEGRAW ST
City,State,Zip:	BROOKLYN, NY
Spill Number/Closed Date:	0500453 / 2005-04-28
Facility ID:	0500453
Site ID:	343388
Spill Date:	2005-04-11
Spill Cause:	Tank Test Failure
Spill Source:	Commercial/Industrial
Spill Class:	C4

AJR (COMMERCIAL BLDG.) (Continued) **S106869125**

Cleanup Ceased:	Not reported
SWIS:	2401
Investigator:	JMKRIMGO
Referred To:	Not reported
Reported to Dept:	2005-04-11
CID:	406
Water Affected:	Not reported
Spill Notifier:	Other
Last Inspection:	Not reported
Recommended Penalty:	False
Meets Standard:	True
UST Involvement:	False
Remediation Phase:	0
Date Entered In Computer:	2005-04-11
Spill Record Last Update:	2005-04-28
Spiller Name:	JAMES FLEMING
Spiller Company:	AJR WOODWORKING
Spiller Address:	599 DEGRAW ST
Spiller County:	001
Spiller Contact:	RICHIE
Spiller Phone:	(718) 624-2929
Spiller Extention:	Not reported
DEC Region:	2
DER Facility ID:	289859
DEC Memo:	"need to send TTF letter no PBS for this address. 4/28/05. J.Krimgold reviewed a letter report submitted by Mercury Tank & Pump dated April 25, 2005. According to the report a 550 gal #2 oil tank failed the test due to disconnected pipe fittings on the top of the tank. The tank was empty at the time of test. Tank top was excavated,tank was cleaned up and filled with concrete slurry. Before this a hole was drilled through the bottom of the tank to obtain a soil sample. All analytes were found below TAGMs objectives. NFA letter. "
Remarks:	"Doing a tank test on an old heating tank that no one knew was there. No contamination found or evidence of a leak. Ullage failure... unsure of any removal of tank."

All TTF:

Facility ID:	0500453
Spill Number:	0500453
Spill Tank Test:	1548775
Site ID:	343388
Tank Number:	Not reported
Tank Size:	0
Material:	0066A
EPA UST:	Not reported
UST:	Not reported
Cause:	Not reported
Source:	Not reported
Test Method:	03
Test Method 2:	Horner EZ Check I or II
Leak Rate:	.00
Gross Fail:	Not reported
Modified By:	Watchdog
Last Modified Date:	Not reported

All Materials:

Site ID:	343388

AJR (COMMERCIAL BLDG.) (Continued) **S106869125**

Operable Unit ID:	1102073
Operable Unit:	01
Material ID:	582304
Material Code:	0066A
Material Name:	unknown petroleum
Case No.:	Not reported
Material FA:	Petroleum
Quantity:	Not reported
Units:	G
Recovered:	.00
Oxygenate:	Not reported

R140 **GOWANUS VILLAGE I, LLC - 420 CARROLL STREET** **NY BROWNFIELDS** **S102145301**
SW **420 CARROLL STREET** **NY Spills** **N/A**
1/8-1/4 **BROOKLYN, NY 11217**
0.143 mi.
754 ft. **Site 1 of 3 in cluster R**

Relative:
Lower

Actual:
9 ft.

BROWNFIELDS:

Name:	GOWANUS VILLAGE I, LLC - 420 CARROLL STREET
Address:	420 CARROLL STREET
City,State,Zip:	BROOKLYN, NY 11217
Program:	BCP
Site Code:	356610
Acres:	0.920
HW Code:	C224118
SWIS:	2401
Town:	New York City
Record Added Date:	12/09/2005
Record Updated Date:	02/15/2007
Update By:	brwolose
Site Description:	"This is a new BCP application and pertains to the Gowanus Village I, LLC-420 Carroll Street located at 420 Carroll Street, Brooklyn, Kings County. This site is approximately .92 acres in size. Current use of this site is commercial and future use of this site will be residential. Suspected contaminants at this site are chlorinated solvents, pesticides, SVOCs and PCBs. These contaminants are impacting the soil and groundwater. This BCP application is currently under review and the Department of Environmental Conservation will determine the application's approval and eligibility in conjunction with the Department of Health. 8/30/06: the BCP Application was denied."
Env Problem:	"Information submitted with the BCP application and additional information submitted regarding the environmental conditions at the site were reviewed. It was determined that due to lack of known contamination and the unlikely potential for contamination would not complicate the redevelopment of the site, the application was denied."
	Not reported
Health Problem:	""
Dump:	Not reported
Structure:	Not reported
Lagoon:	Not reported
Landfill:	Not reported
Pond:	Not reported
Disp Start:	Not reported
Disp Term:	Not reported
Lat/Long:	Not reported

GOWANUS VILLAGE I, LLC - 420 CARROLL STREET (Continued) **S102145301**

Dell:	Not reported
Record Add:	Not reported
Record Upd:	Not reported
Updated By:	Not reported
Own Op:	6
Sub Type:	NNN
Owner Name:	SARA MIRSKI-GOWANUS VILLAGE I, LLC
Owner Company:	BOYMELGREEN DEVELOPERS
Owner Address:	752 PACIFIC STREET
Owner Addr2:	6TH FLOOR
Owner City,St,Zip:	BROOKLYN, NY 11238
Owner Country:	United States of America
Own Op:	1
Sub Type:	NNN
Owner Name:	SARA MIRSKI - GOWANUS VILLAGE I, LLC
Owner Company:	BOYMELGREEN DEVELOPERS
Owner Address:	752 PACIFIC STREET
Owner Addr2:	6TH FLOOR
Owner City,St,Zip:	BROOKLYN, NY 11238
Owner Country:	United States of America
HW Code:	Not reported
Waste Type:	Not reported
Waste Quantity:	Not reported
Waste Code:	Not reported
Crossref ID:	Not reported
Cross Ref Type Code:	Not reported
Cross Ref Type:	Not reported
Record Added Date:	Not reported
Record Updated:	Not reported
Updated By:	Not reported

SPILLS:

Name:	420 CARROLL STREET/BKLYN
Address:	420 CARROLL STREET
City,State,Zip:	BROOKLYN, NY
Spill Number/Closed Date:	8810095 / 1989-03-30
Facility ID:	8810095
Facility Type:	ER
DER Facility ID:	82019
Site ID:	90905
DEC Region:	2
Spill Cause:	Housekeeping
Spill Class:	C4
SWIS:	2401
Spill Date:	1989-03-30
Investigator:	RWAUSTIN
Referred To:	Not reported
Reported to Dept:	1989-03-30
CID:	Not reported
Water Affected:	GOWANUS CANAL
Spill Source:	Commercial/Industrial
Spill Notifier:	Local Agency
Cleanup Ceased:	1989-03-30
Cleanup Meets Std:	True
Last Inspection:	Not reported
Recommended Penalty:	False
UST Trust:	False

GOWANUS VILLAGE I, LLC - 420 CARROLL STREET (Continued) **S102145301**

Remediation Phase:	0
Date Entered In Computer:	1989-04-04
Spill Record Last Update:	2005-09-21
Spiller Name:	Not reported
Spiller Company:	BELCHER OIL
Spiller Address:	Not reported
Spiller Company:	001
Contact Name:	Not reported
DEC Memo:	"Prior to Sept, 2004 data translation this spill Lead_DEC Field was AUSTIN 9/21/05 - Austin - Recently found sampling data submitted by NYCDEP, dated 4/18/86. Samples were taken from tank trailers on the site. Document wil be scanned into eDocs database.- end"
Remarks:	"MR. BERNSTEIN AT 420 CARROL ST SAYS THAT OIL IS COMING FROM BELCHER OIL'S PROPERTY, CROSSING BERSTEIN'S PROPERTY & GOING INTO GOWANUS CANAL, REFERRED TO ECO'S FOR INVESTIGATION."

All Materials:

Site ID:	90905
Operable Unit ID:	926123
Operable Unit:	01
Material ID:	451273
Material Code:	0066A
Material Name:	unknown petroleum
Case No.:	Not reported
Material FA:	Petroleum
Quantity:	-1.00
Units:	L
Recovered:	.00
Oxygenate:	Not reported

P141 **CON EDISON** **RCRA NonGen / NLR** **1025887462**
ENE **191 3RD AVE** **NYP005242946**
1/8-1/4 **BROOKLYN, NY 11217**
0.143 mi.
756 ft. **Site 5 of 9 in cluster P**

Relative:
Higher

Actual:
20 ft.

RCRA NonGen / NLR:

Date Form Received by Agency:		20220202
Handler Name:	CON EDISON	
Handler Address:		191 3RD AVE
Handler City,State,Zip:		BROOKLYN, NY 11217
EPA ID:		NYP005242946
Contact Name:		THOMAS TEELING
Contact Address:		IRVING PL 15TH FL NE
Contact City,State,Zip:		NEW YORK, NY 10003
Contact Telephone:		212-460-3770
Contact Fax:		Not reported
Contact Email:		Not reported
Contact Title:		SENIOR SCIENTIST
EPA Region:		02
Land Type:		Not reported
Federal Waste Generator Description:		Not a generator, verified
Non-Notifier:		Not reported
Biennial Report Cycle:		Not reported
Accessibility:		Not reported
Active Site Indicator:		Not reported
State District Owner:		NY

CON EDISON (Continued) **1025887462**

State District:	NYSDEC R2
Mailing Address:	IRVING PL 15TH FL NE
Mailing City,State,Zip:	NEW YORK, NY 10003
Owner Name:	Not reported
Owner Type:	Not reported
Operator Name:	Not reported
Operator Type:	Not reported
Short-Term Generator Activity:	No
Importer Activity:	No
Mixed Waste Generator:	No
Transporter Activity:	No
Transfer Facility Activity:	No
Recycler Activity with Storage:	No
Small Quantity On-Site Burner Exemption:	No
Smelting Melting and Refining Furnace Exemption:	No
Underground Injection Control:	No
Off-Site Waste Receipt:	No
Universal Waste Indicator:	No
Universal Waste Destination Facility:	No
Federal Universal Waste:	No
Active Site Fed-Reg Treatment Storage and Disposal Facility:	Not reported
Active Site Converter Treatment storage and Disposal Facility:	Not reported
Active Site State-Reg Treatment Storage and Disposal Facility:	Not reported
Active Site State-Reg Handler:	---
Federal Facility Indicator:	Not reported
Hazardous Secondary Material Indicator:	N
Sub-Part K Indicator:	Not reported
Commercial TSD Indicator:	No
Treatment Storage and Disposal Type:	Not reported
2018 GPRA Permit Baseline:	Not on the Baseline
2018 GPRA Renewals Baseline:	Not on the Baseline
Permit Renewals Workload Universe:	Not reported
Permit Workload Universe:	Not reported
Permit Progress Universe:	Not reported
Post-Closure Workload Universe:	Not reported
Closure Workload Universe:	Not reported
202 GPRA Corrective Action Baseline:	No
Corrective Action Workload Universe:	No
Subject to Corrective Action Universe:	No
Non-TSDFs Where RCRA CA has Been Imposed Universe:	No
TSDFs Potentially Subject to CA Under 3004 (u)/(v) Universe:	No
TSDFs Only Subject to CA under Discretionary Auth Universe:	No
Corrective Action Priority Ranking:	No NCAPS ranking
Environmental Control Indicator:	No
Institutional Control Indicator:	No
Human Exposure Controls Indicator:	N/A
Groundwater Controls Indicator:	N/A
Operating TSDF Universe:	Not reported
Full Enforcement Universe:	Not reported
Significant Non-Complier Universe:	No
Unaddressed Significant Non-Complier Universe:	No
Addressed Significant Non-Complier Universe:	No
Significant Non-Complier With a Compliance Schedule Universe:	No
Financial Assurance Required:	Not reported
Handler Date of Last Change:	20220202
Recognized Trader-Importer:	No
Recognized Trader-Exporter:	No

CON EDISON (Continued) **1025887462**

Importer of Spent Lead Acid Batteries:	No
Exporter of Spent Lead Acid Batteries:	No
Recycler Activity Without Storage:	No
Manifest Broker:	No
Sub-Part P Indicator:	No

Historic Generators:

Receive Date:	20220202
Handler Name: CON EDISON	
Federal Waste Generator Description:	Not a generator, verified
State District Owner:	NY
Large Quantity Handler of Universal Waste:	No
Recognized Trader Importer:	No
Recognized Trader Exporter:	No
Spent Lead Acid Battery Importer:	No
Spent Lead Acid Battery Exporter:	No
Current Record:	Yes
Non Storage Recycler Activity:	No
Electronic Manifest Broker:	No

Receive Date:	20190318
Handler Name: CON EDISON	
Federal Waste Generator Description:	Conditionally Exempt Small Quantity Generator
State District Owner:	NY
Large Quantity Handler of Universal Waste:	No
Recognized Trader Importer:	No
Recognized Trader Exporter:	No
Spent Lead Acid Battery Importer:	No
Spent Lead Acid Battery Exporter:	No
Current Record:	No
Non Storage Recycler Activity:	No
Electronic Manifest Broker:	No

List of NAICS Codes and Descriptions:

NAICS Codes:	No NAICS Codes Found

Facility Has Received Notices of Violations:

Violations:	No Violations Found

Evaluation Action Summary:

Evaluations:	No Evaluations Found

N142 **617 SACKETT STREET REALTY CORP.** **NY UST** **U000394275**
ESE **617 SACKETT STREET** **N/A**
1/8-1/4 **BROOKLYN, NY 11217**
0.144 mi.
758 ft. **Site 3 of 4 in cluster N**

Relative:
Higher

Actual:
22 ft.

UST:

Name:	617 SACKETT STREET REALTY CORP.
Address:	617 SACKETT STREET
City,State,Zip:	BROOKLYN, NY 11217
Id/Status:	2-069299 / Active
Program Type:	PBS

617 SACKETT STREET REALTY CORP. (Continued) **U000394275**

Region:	STATE
DEC Region:	2
Expiration Date:	03/10/1997
UTM X:	585880.04087
UTM Y:	4503578.49138
Site Type:	Other

Affiliation Records:

Site Id:	1465
Affiliation Type:	Facility Owner
Company Name:	617 SACKETT STREET REALTY CORP.
Contact Type:	Not reported
Contact Name:	Not reported
Address1:	617 SACKETT STREET
Address2:	Not reported
City:	BROOKLYN
State:	NY
Zip Code:	11217
Country Code:	001
Phone:	(718) 797-3434
EMail:	Not reported
Fax Number:	Not reported
Modified By:	TRANSLAT
Date Last Modified:	2004-03-04

Site Id:	1465
Affiliation Type:	Mail Contact
Company Name:	617 SACKETT STREET REALTY CORP.
Contact Type:	Not reported
Contact Name:	LOUIS TURCO
Address1:	617 SACKETT STREET
Address2:	Not reported
City:	BROOKLYN
State:	NY
Zip Code:	11217
Country Code:	001
Phone:	(718) 797-3434
EMail:	Not reported
Fax Number:	Not reported
Modified By:	TRANSLAT
Date Last Modified:	2004-03-04

Site Id:	1465
Affiliation Type:	Facility Operator
Company Name:	617 SACKETT STREET REALTY CORP.
Contact Type:	Not reported
Contact Name:	LOUIS TURCO
Address1:	Not reported
Address2:	Not reported
City:	Not reported
State:	NN
Zip Code:	Not reported
Country Code:	001
Phone:	(718) 797-3434
EMail:	Not reported
Fax Number:	Not reported
Modified By:	TRANSLAT
Date Last Modified:	2004-03-04

617 SACKETT STREET REALTY CORP. (Continued) **U000394275**

Site Id:	1465
Affiliation Type:	Emergency Contact
Company Name:	617 SACKETT STREET REALTY CORP.
Contact Type:	Not reported
Contact Name:	LOUIS TURCO
Address1:	Not reported
Address2:	Not reported
City:	Not reported
State:	NN
Zip Code:	Not reported
Country Code:	001
Phone:	(718) 797-3434
EMail:	Not reported
Fax Number:	Not reported
Modified By:	TRANSLAT
Date Last Modified:	2004-03-04

Tank Info:

Tank Number:	001
Tank ID:	2532
Tank Status:	In Service
Material Name:	In Service
Capacity Gallons:	1080
Install Date:	Not reported
Date Tank Closed:	Not reported
Registered:	True
Tank Location:	Underground
Tank Type:	Steel/carbon steel
Material Code:	0001
Common Name of Substance:	#2 Fuel Oil (On-Site Consumption)
Tightness Test Method:	NN
Date Test:	Not reported
Next Test Date:	Not reported
Pipe Model:	Not reported
Modified By:	TRANSLAT
Last Modified:	04/14/2017

Equipment Records:

I05 - Overfill - Vent Whistle
I04 - Overfill - Product Level Gauge (A/G)
F00 - Pipe External Protection - None
B00 - Tank External Protection - None
L09 - Piping Leak Detection - Exempt Suction Piping
H00 - Tank Leak Detection - None
J02 - Dispenser - Suction Dispenser
G00 - Tank Secondary Containment - None
C03 - Pipe Location - Aboveground/Underground Combination
D01 - Pipe Type - Steel/Carbon Steel/Iron
A00 - Tank Internal Protection - None

O143 NNW 1/8-1/4 0.144 mi. 760 ft. | **210 DOUGLASS STREET**
210 DOUGLASS STREET
BROOKLYN, NY 11217

Site 2 of 14 in cluster O

NY BROWNFIELDS | **S127478129**
N/A

Relative: Lower

Actual: 2 ft.

BROWNFIELDS:

Name:	210 DOUGLASS STREET
Address:	210 DOUGLASS STREET
City,State,Zip:	BROOKLYN, NY 11217
Program:	BCP
Site Code:	615221
Acres:	0.570
HW Code:	C224316
SWIS:	2401
Town:	New York City
Record Added Date:	12/23/2020
Record Updated Date:	03/16/2021
Update By:	HMDUDEK
Site Description:	"Location The approximate 24,850-square-foot (0.57 acres) proposed brownfield site is located at 210 Douglass Street in the Gowanus neighborhood of Brooklyn, New York, and is identified as Block 417 and Lot 21on the New York City Tax Map. The site is bound to the north by one-story commercial building followed by a three-story residential building, and the New York City Department of Environmental Protection (NYCDEP) Gowanus Pumping Station and Flushing Tunnel facility, to the east by the Gowanus Canal, a USEPA Superfund Site, to the south by Degraw Street followed by an asphalt-paved parking lot and associated garage, and to the west by 2 one- to two-story commercial/industrial buildings followed by Bond Street and 2 two- to three-story residential buildings, a two-story mixed used residential and commercial building, and 2 two-story industrial and manufacturing buildings. The site is located in a Manufacturing District (M2-1) which allows for industrial businesses. The Site is currently designated for factory/industrial use (F1) by the New York City Department of Finance. Site Features The site is located in an urban area that is generally covered with roads, walkways, an asphalt-paved parking lot, and a commercial building. The Gowanus Canal, a USEPA Superfund site, is located adjacent to the east of the subject property. The site is currently occupied by an approximate 17,850-square foot single story movie studio and associated asphalt paved parking operated by Eastern Effects, Inc., a movie production company. Current Zoning and Land Use The proposed brownfield site is located in a M2-1 manufacturing district which allows for industrial businesses. No environmental restrictions are currently associated with the property. The adjoining parcels and surrounding area are of mixed use including residential, commercial, industrial/manufacturing, and parking lots. On 30 January 2019, the Department of City Planning released the draft Gowanus zoning proposal for the greater Gowanus Canal neighborhood of Brooklyn. According to the information provided in this release, the site is located in an area that would receive a new zoning designation of M1(3) / R7-2 which is identified as being within the Canal Corridor Sub-District. This rezoning action would allow for the redevelopment of the site with a mixed-use commercial/residential building(s) within the framework of that designation. The Gowanus Canal, a USEPA Superfund site, is located adjacent to the east of the subject property. Historical Site Use Historical Sanborn Map Review: Sanborn Fire Insurance Maps provided by Environmental Data Resources, LLC

210 DOUGLASS STREET (Continued) **S127478129**

(EDR) reveal that the subject property operated as a P.G. Hughes lime, brick, and lath yard as well as W.H. Murtha & Sons coal and wood yard with a coal pocket storage facility and an engine building located in the southeastern portion of the Site in 1886. The 1904 map shows coal pockets and coal sheds associated with the John H. O Rourke Coal Yard. By 1915, the John H. O Rourke Coal Yard was identified as the John E. Larney Coal Yard. Limited detail is provided between 1922 and 1928, although the Knickerbocker Ice Company is shown on the northeastern portion of the property. By 1938, coal silos were identified on the eastern portion of the subject property associated with coal yard operations and two large coal silos are shown on the northern portion of the subject property with a conveyor connected to the engine room. Site conditions appear generally the same between 1938 and 1950, except the coal yard is listed as non-operating. By 1969, the non-operating coal yard facility was replaced by a plastic product manufacturing facility. Site conditions and operations appear generally the same between 1969 and 2007, except by the year 1988, the plastic manufacturer is identified as an unspecified manufacturing facility. The review of Sanborn Maps revealed historic site operations of concern at adjacent properties to the north, south, and west, including a coal yard (1886), a paper box factory (1915), a machine shop (1950), and a metal manufacturer (1969 2007) to the north; a coal yard (1886- 1915, 1938), a fuel company (1928), a wooden box manufacturer (1950), an auto repair shop (1969), and a truck rental company (1979-2007) to the south; and a coal yard (1886), lather (1886), ice factory (1904-1950), unspecified manufacturing (1969-2007), and an electrical manufacturer (1938-2007) to the west. Records maintained online by the NYC Department of Buildings (NYCDOB) and USEPA, in addition to historical phone directories summarized in the City Directory Abstract and government databases summarized in a Radius Map Report provided by EDR, were also reviewed for the Site and are summarized below. Additional Historical Resources: Records maintained online by the NYCDOB identify the subject property as approved to operate as a paper product manufacturer in 1970 and an electrical supply manufacturing facility from 1993 to 2009. According to the City Directory Abstract, a production studio operated on the subject property from 2002 to 2014. Magnifco Enterprise located at 210 Douglass Street was identified in the Radius Map Report within the RCRA Small Quantity Generator (SQG) database for forms received by the USEPA on 14 November 2013 classifying the site as a SQG for the generation of waste impacted by hazardous concentrations of benzene by Eastern Effects operations. The site was also identified in the USEPA ECHO and Facility Index System (FINDS) databases for being tracked through the RCRA program as FRS ID 110056380045 and RCRA Source ID NYR000205278. No violations were identified for this facility. Site operations by Eastern Effects between 2002 and the present were confirmed within the City Directory Abstract Report and based on site observations during the investigation. Additional listings maintained in the online NYSDEC Spills database identify the Site as Unknown Fuel Oil Depot at the address 210 Douglas Street under Spill No. 0401107 for a release of unknown petroleum to the Gowanus Canal on 1 May 2004. The spill was administratively closed on 3 May 2004 as it was determined that no spill occurred and no corrective action was required. Site Geology and Hydrogeology According to Langan s 2019 Phase II investigation performed on Lot 21 as well as the adjacent Lot 10, miscellaneous fill was encountered

210 DOUGLASS STREET (Continued) **S127478129**

between 2- and 10-feet below grade at all boring locations, with the exception of a soil boring located at the southwestern portion of the subject property where a fill layer was not observed. Material beneath the fill layer generally consisted of sand, silt, and/or clay, with the exception of a soil boring along eastern portion of the subject property where only fill was observed. A confining layer of clay and/or peat was identified at all locations except a boring location along the eastern site boundary, due to shallow drilling refusal, and a boring located along the western boundary of Lot 21. Site conditions encountered in Langan s 2019 Phase II environmental investigation are generally consistent with the Langan s 2019 geotechnical investigation. According to the USGS Bedrock and Engineering Geologic Maps of New York County and Parts of Kings and Queens Counties, New York, and parts of Bergen and Hudson Counties, New Jersey, by Charles A. Baskerville dated 1994, the site is underlain by the Hartland Formation, consisting mainly of gray muscovite-biotite-quartz schist. Competent bedrock was not encountered in soil borings installed as part of the 2019 Phase II investigation. Based on the environmental investigation conducted by Langan, groundwater was encountered at depths ranging from about 4.69 to 6.21 feet below ground surface (bgs) in monitoring wells installed during Langan s 2019 environmental investigation on the subject property. Based on area topography, observed water level measurements, and the proximity of the Site to the Gowanus Canal, groundwater is inferred to flow to the east towards the Gowanus Canal. "

Env Problem: "Nature and Extent of Contamination: The site entered the BCP in the investigation phase. To date, the following nature and extent of contamination is known: Soil: In 2012 GEI Consultants Inc. installed a soil boring on-site as part of the Fulton Manufactured Gas Plant (MGP) Remedial Investigation. In 2019, Langan performed a Phase II Environmental Investigation on-site. Together a total of six (6) soil borings were installed across the site. Volatile Organic Compounds (VOCs), Semi-Volatile Organic Compounds (SVOCs), Metals, PCBs, and Pesticides were analyzed from those samples and exceedances were found. Most notable exceedances included Coal Tar related SVOC compounds: Benzo(a)pyrene was detected at a maximum concentration of 470 ppm (CSCO: 1 ppm and PoGWSCO: 22 ppm). Benzo(b)fluoranthene was detected at a maximum concentration of 330 ppm (CSCO: 5.6 ppm and PoGWSCO: 1.7 ppm). Naphthalene was detected at a maximum concentration of 7,900 ppm (CSCO: 500ppm and PoGWSCO: 12 ppm). Metals were also found in exceedance. Most notably: Lead was detected at a maximum concentration of 1,000 ppm (CSCO: 1,000 ppm and PoGWSCO: 63 ppm). Mercury was detected at a maximum concentration of 4.65 ppm (CSCO: 2.8 ppm and PoGWSCO: 0.18 ppm). Groundwater: Three (3) groundwater sampling locations were sampled during the remedial investigation. Volatile Organic Compounds (VOCs), Semi-Volatile Organic Compounds (SVOCs), Metals, PCBs, and Pesticides were analyzed from those samples and exceedances were found. Coal Tar related SVOCs were detected in the groundwater in addition to high levels of Iron, Manganese and Lead were also detected in the groundwater on-site. Soil Vapor: The site currently maintains a movie studio with parking lot. In 2013, three sub-slab vapor samples were collected throughout the on-site building. Tetrachloroethene (PCE) was detected at a maximum concentration of 91.6 micrograms per cubic meter (ug/m3). Trichloroethene (TCE) was detected a maximum concentration of 9,136 ug/m3. "

210 DOUGLASS STREET (Continued) **S127478129**

Health Problem:	"Information submitted with the BCP application regarding the conditions at the site are currently under review and will be revised as additional information becomes available."
Dump:	Not reported
Structure:	Not reported
Lagoon:	Not reported
Landfill:	Not reported
Pond:	Not reported
Disp Start:	Not reported
Disp Term:	Not reported
Lat/Long:	Not reported
Dell:	Not reported
Record Add:	Not reported
Record Upd:	Not reported
Updated By:	Not reported
Own Op:	4
Sub Type:	E
Owner Name:	Lauren Sanders
Owner Company:	Eastern Effects
Owner Address:	210 Douglass Street
Owner Addr2:	Not reported
Owner City,St,Zip:	Brooklyn, NY 11217
Owner Country:	United States of America
Own Op:	6
Sub Type:	P02
Owner Name:	Lauren Sanders
Owner Company:	DoBoDe Holdings LLC
Owner Address:	430 Park Avenue, Suite 201
Owner Addr2:	Not reported
Owner City,St,Zip:	New York, NY 10022
Owner Country:	United States of America
Own Op:	Document Repository
Sub Type:	NNN
Owner Name:	Not reported
Owner Company:	Brooklyn Public Library - Carroll Gardens Branch
Owner Address:	396 Clinton Street
Owner Addr2:	Not reported
Owner City,St,Zip:	Brooklyn, NY 11231
Owner Country:	United States of America
Own Op:	1
Sub Type:	E
Owner Name:	Lauren Sanders
Owner Company:	Eponymous Gowanus LLC
Owner Address:	430 Park Avenue, Suite 201
Owner Addr2:	Not reported
Owner City,St,Zip:	New York, NY 10022
Owner Country:	United States of America
Own Op:	Document Repository
Sub Type:	NNN
Owner Name:	Not reported
Owner Company:	Brooklyn Community Board 6
Owner Address:	250 Baltic Street
Owner Addr2:	Not reported
Owner City,St,Zip:	Brooklyn, NY 11201-6401
Owner Country:	United States of America
Own Op:	1
Sub Type:	E

210 DOUGLASS STREET (Continued) **S127478129**

Owner Name:	Lauren Sanders
Owner Company:	3911 Lemmon Avenue Associates
Owner Address:	430 Park Avenue, Suite 201
Owner Addr2:	Not reported
Owner City,St,Zip:	New York, NY 10022
Owner Country:	United States of America
Own Op:	6
Sub Type:	P02
Owner Name:	Lauren Sanders
Owner Company:	GowDev Holdings LLC
Owner Address:	430 Park Avenue, Suite 201
Owner Addr2:	Not reported
Owner City,St,Zip:	New York, NY 10022
Owner Country:	United States of America
Own Op:	1
Sub Type:	E
Owner Name:	Lauren Sanders
Owner Company:	Esbond Realty, LLC
Owner Address:	430 Park Avenue, Suite 201
Owner Addr2:	Not reported
Owner City,St,Zip:	New York, NY 10022
Owner Country:	United States of America
HW Code:	Not reported
Waste Type:	Not reported
Waste Quantity:	Not reported
Waste Code:	Not reported
Crossref ID:	Not reported
Cross Ref Type Code:	Not reported
Cross Ref Type:	Not reported
Record Added Date:	Not reported
Record Updated:	Not reported
Updated By:	Not reported

O144 **MAGNIFICO ENTERPRISES** **RCRA-SQG** **1016451934**
NNW **210 DOUGLASS ST** **FINDS** **NYR000205278**
1/8-1/4 **BROOKLYN, NY 11217** **ECHO**
0.144 mi.
760 ft. **Site 3 of 14 in cluster O**

Relative:
Lower

Actual:
2 ft.

RCRA-SQG:

Date Form Received by Agency:		20131114
Handler Name:	MAGNIFICO ENTERPRISES	
Handler Address:		210 DOUGLASS ST
Handler City,State,Zip:		BROOKLYN, NY 11217
EPA ID:		NYR000205278
Contact Name:		MICHAEL SBEGLIA
Contact Address:		CALDER PL
Contact City,State,Zip:		BROOKLYN, NY 11215
Contact Telephone:		718-499-5100
Contact Fax:		718-832-5678
Contact Email:		MSBEGLIA@DCANY.COM
Contact Title:		PROPERTY MANAGER
EPA Region:		02
Land Type:		Private
Federal Waste Generator Description:		Small Quantity Generator
Non-Notifier:		Not reported
Biennial Report Cycle:		Not reported
Accessibility:		Not reported

MAGNIFICO ENTERPRISES (Continued) **1016451934**

Active Site Indicator:	Handler Activities
State District Owner:	NY
State District:	NYSDEC R2
Mailing Address:	POINT CIRCLE
Mailing City,State,Zip:	TEQUESTA, FL 33469
Owner Name:	MAGNIFICO ENTERPRISES
Owner Type:	Private
Operator Name:	EASTERN EFFECTS
Operator Type:	Private
Short-Term Generator Activity:	No
Importer Activity:	No
Mixed Waste Generator:	No
Transporter Activity:	No
Transfer Facility Activity:	No
Recycler Activity with Storage:	No
Small Quantity On-Site Burner Exemption:	No
Smelting Melting and Refining Furnace Exemption:	No
Underground Injection Control:	No
Off-Site Waste Receipt:	No
Universal Waste Indicator:	No
Universal Waste Destination Facility:	No
Federal Universal Waste:	No
Active Site Fed-Reg Treatment Storage and Disposal Facility:	Not reported
Active Site Converter Treatment storage and Disposal Facility:	Not reported
Active Site State-Reg Treatment Storage and Disposal Facility:	Not reported
Active Site State-Reg Handler:	---
Federal Facility Indicator:	Not reported
Hazardous Secondary Material Indicator:	NN
Sub-Part K Indicator:	Not reported
Commercial TSD Indicator:	No
Treatment Storage and Disposal Type:	Not reported
2018 GPRA Permit Baseline:	Not on the Baseline
2018 GPRA Renewals Baseline:	Not on the Baseline
Permit Renewals Workload Universe:	Not reported
Permit Workload Universe:	Not reported
Permit Progress Universe:	Not reported
Post-Closure Workload Universe:	Not reported
Closure Workload Universe:	Not reported
202 GPRA Corrective Action Baseline:	No
Corrective Action Workload Universe:	No
Subject to Corrective Action Universe:	No
Non-TSDFs Where RCRA CA has Been Imposed Universe:	No
TSDFs Potentially Subject to CA Under 3004 (u)/(v) Universe:	No
TSDFs Only Subject to CA under Discretionary Auth Universe:	No
Corrective Action Priority Ranking:	No NCAPS ranking
Environmental Control Indicator:	No
Institutional Control Indicator:	No
Human Exposure Controls Indicator:	N/A
Groundwater Controls Indicator:	N/A
Operating TSDF Universe:	Not reported
Full Enforcement Universe:	Not reported
Significant Non-Complier Universe:	No
Unaddressed Significant Non-Complier Universe:	No
Addressed Significant Non-Complier Universe:	No
Significant Non-Complier With a Compliance Schedule Universe:	No
Financial Assurance Required:	Not reported
Handler Date of Last Change:	20150324

MAGNIFICO ENTERPRISES (Continued) **1016451934**

Recognized Trader-Importer:	No
Recognized Trader-Exporter:	No
Importer of Spent Lead Acid Batteries:	No
Exporter of Spent Lead Acid Batteries:	No
Recycler Activity Without Storage:	Not reported
Manifest Broker:	Not reported
Sub-Part P Indicator:	No

Hazardous Waste Summary:

Waste Code:	D018
Waste Description:	BENZENE

Handler - Owner Operator:

Owner/Operator Indicator:	Owner
Owner/Operator Name:	MAGNIFICO ENTERPRISES
Legal Status:	Private
Date Became Current:	19920508
Date Ended Current:	Not reported
Owner/Operator Address:	139 POINT CIRCLE
Owner/Operator City,State,Zip:	TEQUESTA, FL 33469
Owner/Operator Telephone:	561-401-9812
Owner/Operator Telephone Ext:	Not reported
Owner/Operator Fax:	Not reported
Owner/Operator Email:	Not reported

Owner/Operator Indicator:	Operator
Owner/Operator Name:	EASTERN EFFECTS
Legal Status:	Private
Date Became Current:	20020110
Date Ended Current:	Not reported
Owner/Operator Address:	Not reported
Owner/Operator City,State,Zip:	Not reported
Owner/Operator Telephone:	Not reported
Owner/Operator Telephone Ext:	Not reported
Owner/Operator Fax:	Not reported
Owner/Operator Email:	Not reported

Historic Generators:

Receive Date:	20131114
Handler Name: MAGNIFICO ENTERPRISES	
Federal Waste Generator Description:	Small Quantity Generator
State District Owner:	NY
Large Quantity Handler of Universal Waste:	No
Recognized Trader Importer:	No
Recognized Trader Exporter:	No
Spent Lead Acid Battery Importer:	No
Spent Lead Acid Battery Exporter:	No
Current Record:	Yes
Non Storage Recycler Activity:	Not reported
Electronic Manifest Broker:	Not reported

List of NAICS Codes and Descriptions:

NAICS Code:	335999
NAICS Description:	ALL OTHER MISCELLANEOUS ELECTRICAL EQUIPMENT AND COMPONENT

MAGNIFICO ENTERPRISES (Continued) **1016451934**

MANUFACTURING

Facility Has Received Notices of Violations:
Violations: No Violations Found

Evaluation Action Summary:
Evaluations: No Evaluations Found

FINDS:
Registry ID: 110056380045

Click Here:

Environmental Interest/Information System:
RCRAInfo is a national information system that supports the Resource Conservation and Recovery Act (RCRA) program through the tracking of events and activities related to facilities that generate, transport, and treat, store, or dispose of hazardous waste. RCRAInfo allows RCRA program staff to track the notification, permit, compliance, and corrective action activities required under RCRA.

Click this hyperlink while viewing on your computer to access additional FINDS: detail in the EDR Site Report.

ECHO:

Envid:	1016451934
Registry ID:	110056380045
DFR URL:	http://echo.epa.gov/detailed-facility-report?fid=110056380045
Name:	MAGNIFICO ENTERPRISES
Address:	210 DOUGLASS ST
City,State,Zip:	BROOKLYN, NY 11217

R145 **CON EDISON** **NY MANIFEST** **1016961536**
SW **408 CARROL ST** **N/A**
1/8-1/4 **BROOKLYN, NY 11201**
0.147 mi.
774 ft. **Site 2 of 3 in cluster R**

Relative:
Lower

Actual:
4 ft.

NY MANIFEST:

Name:	CON EDISON
Address:	408 CARROL ST
City,State,Zip:	BROOKLYN, NY 11201
Country:	USA
EPA ID:	NYP004342978
Facility Status:	Not reported
Location Address 1:	408 CARROL ST
Code:	BP
Location Address 2:	Not reported
Total Tanks:	Not reported
Location City:	BROOKLYN
Location State:	NY
Location Zip:	11201
Location Zip 4:	Not reported

NY MANIFEST:

EPAID:	NYP004342978
Mailing Name:	CON EDISON

CON EDISON (Continued) **1016961536**

Mailing Contact:	CON EDISON
Mailing Address 1:	4 IRVING PLACE 15TH FLOOR
Mailing Address 2:	Not reported
Mailing City:	NEW YORK
Mailing State:	NY
Mailing Zip:	10003
Mailing Zip 4:	Not reported
Mailing Country:	USA
Mailing Phone:	2124603770

NY MANIFEST:

Document ID:	Not reported
Manifest Status:	Not reported
seq:	Not reported
Year:	2018
Trans1 State ID:	NJD003812047
Trans2 State ID:	Not reported
Generator Ship Date:	08/07/2013
Trans1 Recv Date:	08/07/2013
Trans2 Recv Date:	Not reported
TSD Site Recv Date:	08/09/2013
Part A Recv Date:	Not reported
Part B Recv Date:	Not reported
Generator EPA ID:	NYP004342978
Trans1 EPA ID:	Not reported
Trans2 EPA ID:	Not reported
TSDF ID 1:	NJD991291105
TSDF ID 2:	Not reported
Manifest Tracking Number:	002219243GBF
Import Indicator:	N
Export Indicator:	N
Discr Quantity Indicator:	N
Discr Type Indicator:	N
Discr Residue Indicator:	N
Discr Partial Reject Indicator:	N
Discr Full Reject Indicator:	N
Manifest Ref Number:	Not reported
Alt Facility RCRA ID:	Not reported
Alt Facility Sign Date:	Not reported
MGMT Method Type Code:	H110
Waste Code:	Not reported
Waste Code:	Not reported
Waste Code:	Not reported
Waste Code:	Not reported
Waste Code:	Not reported
Waste Code:	Not reported
Quantity:	300
Units:	G - Gallons (liquids only)* (8.3 pounds)
Number of Containers:	1
Container Type:	TT - Cargo tank, tank trucks
Handling Method:	T Chemical, physical, or biological treatment.
Specific Gravity:	1
Waste Code:	D008
Waste Code 1_2:	Not reported
Waste Code 1_3:	Not reported
Waste Code 1_4:	Not reported
Waste Code 1_5:	Not reported

CON EDISON (Continued) **1016961536**

Waste Code 1_6: Not reported

R146 SW 1/8-1/4 0.147 mi. 774 ft. **CON EDISON - MANHOLE 4**
408 CARROL ST
BROOKLYN, NY 11201
Site 3 of 3 in cluster R

RCRA-LQG **1016961535**
NYP004342978

Relative: Lower
Actual: 4 ft.

RCRA-LQG:

Date Form Received by Agency:	20140327
Handler Name:	CON EDISON - MANHOLE 4
Handler Address:	408 CARROL ST
Handler City,State,Zip:	BROOKLYN, NY 11201
EPA ID:	NYP004342978
Contact Name:	DENNIS HUACON
Contact Address:	IRVING PLACE, 15TH FL NE
Contact City,State,Zip:	NEW YORK, NY 10003
Contact Telephone:	212-460-2757
Contact Fax:	401-765-1500
Contact Email:	HUACOND@CONED.COM
Contact Title:	ASSOCIATE SCIENTIST
EPA Region:	02
Land Type:	Private
Federal Waste Generator Description:	Large Quantity Generator
Non-Notifier:	Not reported
Biennial Report Cycle:	2013
Accessibility:	Not reported
Active Site Indicator:	Handler Activities
State District Owner:	NY
State District:	NYSDEC R2
Mailing Address:	IRVING PLACE, 15TH FL NE
Mailing City,State,Zip:	NEW YORK, NY 10003
Owner Name:	CONSOLIDATED EDISON COMPANY OF NY, INC.
Owner Type:	Private
Operator Name:	CONSOLIDATED EDISON COMPANY OF NY, INC.
Operator Type:	Private
Short-Term Generator Activity:	No
Importer Activity:	No
Mixed Waste Generator:	No
Transporter Activity:	No
Transfer Facility Activity:	No
Recycler Activity with Storage:	No
Small Quantity On-Site Burner Exemption:	No
Smelting Melting and Refining Furnace Exemption:	No
Underground Injection Control:	No
Off-Site Waste Receipt:	No
Universal Waste Indicator:	No
Universal Waste Destination Facility:	No
Federal Universal Waste:	No
Active Site Fed-Reg Treatment Storage and Disposal Facility:	Not reported
Active Site Converter Treatment storage and Disposal Facility:	Not reported
Active Site State-Reg Treatment Storage and Disposal Facility:	Not reported
Active Site State-Reg Handler:	---
Federal Facility Indicator:	Not reported
Hazardous Secondary Material Indicator:	NN
Sub-Part K Indicator:	Not reported
Commercial TSD Indicator:	No

CON EDISON - MANHOLE 4 (Continued) **1016961535**

Treatment Storage and Disposal Type:	Not reported
2018 GPRA Permit Baseline:	Not on the Baseline
2018 GPRA Renewals Baseline:	Not on the Baseline
Permit Renewals Workload Universe:	Not reported
Permit Workload Universe:	Not reported
Permit Progress Universe:	Not reported
Post-Closure Workload Universe:	Not reported
Closure Workload Universe:	Not reported
202 GPRA Corrective Action Baseline:	No
Corrective Action Workload Universe:	No
Subject to Corrective Action Universe:	No
Non-TSDFs Where RCRA CA has Been Imposed Universe:	No
TSDFs Potentially Subject to CA Under 3004 (u)/(v) Universe:	No
TSDFs Only Subject to CA under Discretionary Auth Universe:	No
Corrective Action Priority Ranking:	No NCAPS ranking
Environmental Control Indicator:	No
Institutional Control Indicator:	No
Human Exposure Controls Indicator:	N/A
Groundwater Controls Indicator:	N/A
Operating TSDF Universe:	Not reported
Full Enforcement Universe:	Not reported
Significant Non-Complier Universe:	No
Unaddressed Significant Non-Complier Universe:	No
Addressed Significant Non-Complier Universe:	No
Significant Non-Complier With a Compliance Schedule Universe:	No
Financial Assurance Required:	Not reported
Handler Date of Last Change:	20150414
Recognized Trader-Importer:	No
Recognized Trader-Exporter:	No
Importer of Spent Lead Acid Batteries:	No
Exporter of Spent Lead Acid Batteries:	No
Recycler Activity Without Storage:	Not reported
Manifest Broker:	Not reported
Sub-Part P Indicator:	No

Biennial: List of Years
Year: 2013

Click Here for Biennial Reporting System Data:

Hazardous Waste Summary:
Waste Code: D008
Waste Description: LEAD

Handler - Owner Operator:

Owner/Operator Indicator:	Owner
Owner/Operator Name:	CONSOLIDATED EDISON COMPANY OF NY, INC.
Legal Status:	Private
Date Became Current:	20130807
Date Ended Current:	Not reported
Owner/Operator Address:	4 IRVING PLACE
Owner/Operator City,State,Zip:	NEW YORK, NY 10003
Owner/Operator Telephone:	Not reported
Owner/Operator Telephone Ext:	Not reported
Owner/Operator Fax:	Not reported
Owner/Operator Email:	Not reported

CON EDISON - MANHOLE 4 (Continued) **1016961535**

Owner/Operator Indicator:	Operator
Owner/Operator Name:	CONSOLIDATED EDISON COMPANY OF NY, INC.
Legal Status:	Private
Date Became Current:	20130807
Date Ended Current:	Not reported
Owner/Operator Address:	4 IRVING PLACE
Owner/Operator City,State,Zip:	NEW YORK, NY 10003
Owner/Operator Telephone:	Not reported
Owner/Operator Telephone Ext:	Not reported
Owner/Operator Fax:	Not reported
Owner/Operator Email:	Not reported

Historic Generators:

Receive Date:	20140327
Handler Name: CON EDISON - MANHOLE 4	
Federal Waste Generator Description:	Large Quantity Generator
State District Owner:	NY
Large Quantity Handler of Universal Waste:	No
Recognized Trader Importer:	No
Recognized Trader Exporter:	No
Spent Lead Acid Battery Importer:	No
Spent Lead Acid Battery Exporter:	No
Current Record:	Yes
Non Storage Recycler Activity:	Not reported
Electronic Manifest Broker:	Not reported

Receive Date:	20130807
Handler Name: CON EDISON MANHOLE: 4	
Federal Waste Generator Description:	Conditionally Exempt Small Quantity Generator
State District Owner:	NY
Large Quantity Handler of Universal Waste:	No
Recognized Trader Importer:	No
Recognized Trader Exporter:	No
Spent Lead Acid Battery Importer:	No
Spent Lead Acid Battery Exporter:	No
Current Record:	No
Non Storage Recycler Activity:	Not reported
Electronic Manifest Broker:	Not reported

Receive Date:	20130907
Handler Name: CON EDISON MANHOLE: 4	
Federal Waste Generator Description:	Not a generator, verified
State District Owner:	NY
Large Quantity Handler of Universal Waste:	No
Recognized Trader Importer:	No
Recognized Trader Exporter:	No
Spent Lead Acid Battery Importer:	No
Spent Lead Acid Battery Exporter:	No
Current Record:	No
Non Storage Recycler Activity:	Not reported
Electronic Manifest Broker:	Not reported

List of NAICS Codes and Descriptions:

NAICS Code:	221122
NAICS Description:	ELECTRIC POWER DISTRIBUTION

CON EDISON - MANHOLE 4 (Continued) **1016961535**

Facility Has Received Notices of Violations:
Violations: No Violations Found

Evaluation Action Summary:
Evaluations: No Evaluations Found

P147 **ELECTRIC SWITCHBOARD CO INC** **RCRA NonGen / NLR** **1000181231**
ENE **185 THIRD AVE** **NY MANIFEST** **NYD001548254**
1/8-1/4 **BROOKLYN, NY 11217**
0.147 mi.
774 ft. **Site 6 of 9 in cluster P**

Relative:
Higher

Actual:
20 ft.

RCRA NonGen / NLR:

Date Form Received by Agency:	20070101
Handler Name:	ELECTRIC SWITCHBOARD CO INC
Handler Address:	185 THIRD AVE
Handler City,State,Zip:	BROOKLYN, NY 11217-3003
EPA ID:	NYD001548254
Contact Name:	Not reported
Contact Address:	THIRD AVE
Contact City,State,Zip:	BROOKLYN, NY 11217
Contact Telephone:	Not reported
Contact Fax:	Not reported
Contact Email:	Not reported
Contact Title:	Not reported
EPA Region:	02
Land Type:	Not reported
Federal Waste Generator Description:	Not a generator, verified
Non-Notifier:	Not reported
Biennial Report Cycle:	Not reported
Accessibility:	Not reported
Active Site Indicator:	Not reported
State District Owner:	NY
State District:	NYSDEC R2
Mailing Address:	THIRD AVE
Mailing City,State,Zip:	BROOKLYN, NY 11217
Owner Name:	F RAYMOND WALSH
Owner Type:	Private
Operator Name:	F RAYMOND WALSH
Operator Type:	Private
Short-Term Generator Activity:	No
Importer Activity:	No
Mixed Waste Generator:	No
Transporter Activity:	No
Transfer Facility Activity:	No
Recycler Activity with Storage:	No
Small Quantity On-Site Burner Exemption:	No
Smelting Melting and Refining Furnace Exemption:	No
Underground Injection Control:	No
Off-Site Waste Receipt:	No
Universal Waste Indicator:	No
Universal Waste Destination Facility:	No
Federal Universal Waste:	No
Active Site Fed-Reg Treatment Storage and Disposal Facility:	Not reported
Active Site Converter Treatment storage and Disposal Facility:	Not reported
Active Site State-Reg Treatment Storage and Disposal Facility:	Not reported

ELECTRIC SWITCHBOARD CO INC (Continued) **1000181231**

Active Site State-Reg Handler:	---
Federal Facility Indicator:	Not reported
Hazardous Secondary Material Indicator:	N
Sub-Part K Indicator:	Not reported
Commercial TSD Indicator:	No
Treatment Storage and Disposal Type:	Not reported
2018 GPRA Permit Baseline:	Not on the Baseline
2018 GPRA Renewals Baseline:	Not on the Baseline
Permit Renewals Workload Universe:	Not reported
Permit Workload Universe:	Not reported
Permit Progress Universe:	Not reported
Post-Closure Workload Universe:	Not reported
Closure Workload Universe:	Not reported
202 GPRA Corrective Action Baseline:	No
Corrective Action Workload Universe:	No
Subject to Corrective Action Universe:	No
Non-TSDFs Where RCRA CA has Been Imposed Universe:	No
TSDFs Potentially Subject to CA Under 3004 (u)/(v) Universe:	No
TSDFs Only Subject to CA under Discretionary Auth Universe:	No
Corrective Action Priority Ranking:	No NCAPS ranking
Environmental Control Indicator:	No
Institutional Control Indicator:	No
Human Exposure Controls Indicator:	N/A
Groundwater Controls Indicator:	N/A
Operating TSDF Universe:	Not reported
Full Enforcement Universe:	Not reported
Significant Non-Complier Universe:	No
Unaddressed Significant Non-Complier Universe:	No
Addressed Significant Non-Complier Universe:	No
Significant Non-Complier With a Compliance Schedule Universe:	No
Financial Assurance Required:	Not reported
Handler Date of Last Change:	20150414
Recognized Trader-Importer:	No
Recognized Trader-Exporter:	No
Importer of Spent Lead Acid Batteries:	No
Exporter of Spent Lead Acid Batteries:	No
Recycler Activity Without Storage:	No
Manifest Broker:	No
Sub-Part P Indicator:	No

Hazardous Waste Summary:

Waste Code:	U228
Waste Description:	ETHENE, TRICHLORO- (OR) TRICHLOROETHYLENE

Handler - Owner Operator:

Owner/Operator Indicator:	Owner
Owner/Operator Name:	F RAYMOND WALSH
Legal Status:	Private
Date Became Current:	Not reported
Date Ended Current:	Not reported
Owner/Operator Address:	NOT REQUIRED
Owner/Operator City,State,Zip:	NOT REQUIRED, WY 99999
Owner/Operator Telephone:	212-555-1212
Owner/Operator Telephone Ext:	Not reported
Owner/Operator Fax:	Not reported

ELECTRIC SWITCHBOARD CO INC (Continued) **1000181231**

Owner/Operator Email: Not reported

Owner/Operator Indicator: Owner
Owner/Operator Name: F RAYMOND WALSH
Legal Status: Private
Date Became Current: Not reported
Date Ended Current: Not reported
Owner/Operator Address: NOT REQUIRED
Owner/Operator City,State,Zip: NOT REQUIRED, WY 99999
Owner/Operator Telephone: 212-555-1212
Owner/Operator Telephone Ext: Not reported
Owner/Operator Fax: Not reported
Owner/Operator Email: Not reported

Owner/Operator Indicator: Operator
Owner/Operator Name: F RAYMOND WALSH
Legal Status: Private
Date Became Current: Not reported
Date Ended Current: Not reported
Owner/Operator Address: NOT REQUIRED
Owner/Operator City,State,Zip: NOT REQUIRED, WY 99999
Owner/Operator Telephone: 212-555-1212
Owner/Operator Telephone Ext: Not reported
Owner/Operator Fax: Not reported
Owner/Operator Email: Not reported

Historic Generators:
Receive Date: 19990708
Handler Name: ELECTRIC SWITCHBOARD CO INC
Federal Waste Generator Description: Not a generator, verified
State District Owner: NY
Large Quantity Handler of Universal Waste: No
Recognized Trader Importer: No
Recognized Trader Exporter: No
Spent Lead Acid Battery Importer: No
Spent Lead Acid Battery Exporter: No
Current Record: No
Non Storage Recycler Activity: Not reported
Electronic Manifest Broker: Not reported

Receive Date: 20060101
Handler Name: ELECTRIC SWITCHBOARD CO INC
Federal Waste Generator Description: Not a generator, verified
State District Owner: NY
Large Quantity Handler of Universal Waste: No
Recognized Trader Importer: No
Recognized Trader Exporter: No
Spent Lead Acid Battery Importer: No
Spent Lead Acid Battery Exporter: No
Current Record: No
Non Storage Recycler Activity: Not reported
Electronic Manifest Broker: Not reported

Receive Date: 20070101
Handler Name: ELECTRIC SWITCHBOARD CO INC
Federal Waste Generator Description: Not a generator, verified
State District Owner: NY

ELECTRIC SWITCHBOARD CO INC (Continued) **1000181231**

Large Quantity Handler of Universal Waste: No
Recognized Trader Importer: No
Recognized Trader Exporter: No
Spent Lead Acid Battery Importer: No
Spent Lead Acid Battery Exporter: No
Current Record: Yes
Non Storage Recycler Activity: Not reported
Electronic Manifest Broker: Not reported

Receive Date: 19800818
Handler Name: ELECTRIC SWITCHBOARD CO INC
Federal Waste Generator Description: Large Quantity Generator
State District Owner: NY
Large Quantity Handler of Universal Waste: No
Recognized Trader Importer: No
Recognized Trader Exporter: No
Spent Lead Acid Battery Importer: No
Spent Lead Acid Battery Exporter: No
Current Record: No
Non Storage Recycler Activity: Not reported
Electronic Manifest Broker: Not reported

List of NAICS Codes and Descriptions:
NAICS Code: 335313
NAICS Description: SWITCHGEAR AND SWITCHBOARD APPARATUS MANUFACTURING

Facility Has Received Notices of Violation:
Found Violation: No
Agency Which Determined Violation: Not reported
Violation Short Description: Not reported
Date Violation was Determined: Not reported
Actual Return to Compliance Date: Not reported
Return to Compliance Qualifier: Not reported
Violation Responsible Agency: Not reported
Scheduled Compliance Date: Not reported
Enforcement Identifier: Not reported
Date of Enforcement Action: Not reported
Enforcement Responsible Agency: Not reported
Enforcement Docket Number: Not reported
Enforcement Attorney: Not reported
Corrective Action Component: Not reported
Appeal Initiated Date: Not reported
Appeal Resolution Date: Not reported
Disposition Status Date: Not reported
Disposition Status: Not reported
Disposition Status Description: Not reported
Consent/Final Order Sequence Number:Not reported
Consent/Final Order Respondent Name: Not reported
Consent/Final Order Lead Agency: Not reported
Enforcement Type: Not reported
Enforcement Responsible Person: Not reported
Enforcement Responsible Sub-Organization: Not reported
SEP Sequence Number: Not reported
SEP Expenditure Amount: Not reported
SEP Scheduled Completion Date: Not reported
SEP Actual Date: Not reported

ELECTRIC SWITCHBOARD CO INC (Continued) **1000181231**

SEP Defaulted Date:	Not reported
SEP Type:	Not reported
SEP Type Description:	Not reported
Proposed Amount:	Not reported
Final Monetary Amount:	Not reported
Paid Amount:	Not reported
Final Count:	Not reported
Final Amount:	Not reported

Evaluation Action Summary:

Evaluation Date:	19861117
Evaluation Responsible Agency:	State
Found Violation:	No
Evaluation Type Description:	COMPLIANCE EVALUATION INSPECTION ON-SITE
Evaluation Responsible Person Identifier:	NYDEC
Evaluation Responsible Sub-Organization:	Not reported
Actual Return to Compliance Date:	Not reported
Scheduled Compliance Date:	Not reported
Date of Request:	Not reported
Date Response Received:	Not reported
Request Agency:	Not reported
Former Citation:	Not reported

NY MANIFEST:

Name:	ELECTRIC SWITCHBOARD COMPANY
Address:	185 THIRD AVE
City,State,Zip:	BROOKLYN, NY 11217-3003
Country:	USA
EPA ID:	NYD001548254
Facility Status:	Not reported
Location Address 1:	185 THIRD AVENUE
Code:	BP
Location Address 2:	Not reported
Total Tanks:	Not reported
Location City:	BROOKLYN
Location State:	NY
Location Zip:	11217
Location Zip 4:	Not reported

NY MANIFEST:

EPAID:	NYD001548254
Mailing Name:	ELECTRIC SWITCHBOARD COMPANY
Mailing Contact:	SOLLITTO VINCENT J PRESID
Mailing Address 1:	185 THIRD AVENUE
Mailing Address 2:	Not reported
Mailing City:	BROOKLYN
Mailing State:	NY
Mailing Zip:	11217
Mailing Zip 4:	Not reported
Mailing Country:	USA
Mailing Phone:	2126431105

O148 NNW 1/8-1/4 0.147 mi. 775 ft. | **L.C.R. TRUCKING LLC**
241 DOUGLAS STREET
BROOKLYN, NY 11217

Site 4 of 14 in cluster O

NY UST | **U004224036**
N/A

Relative: Lower

Actual: 1 ft.

UST:

Name:	L.C.R. TRUCKING LLC
Address:	241 DOUGLAS STREET
City,State,Zip:	BROOKLYN, NY 11217
Id/Status:	2-612275 / Unregulated/Closed
Program Type:	PBS
Region:	STATE
DEC Region:	2
Expiration Date:	N/A
UTM X:	585720.65250
UTM Y:	4503839.19600
Site Type:	Trucking/Transportation/Fleet Operation

Affiliation Records:

Site Id:	498587
Affiliation Type:	Facility Operator
Company Name:	L.C.R. TRUCKING LLC
Contact Type:	Not reported
Contact Name:	RAYMOND LARA
Address1:	Not reported
Address2:	Not reported
City:	Not reported
State:	NN
Zip Code:	Not reported
Country Code:	999
Phone:	(718) 624-4842
EMail:	Not reported
Fax Number:	Not reported
Modified By:	LXZIELIN
Date Last Modified:	2018-01-25

Site Id:	498587
Affiliation Type:	Emergency Contact
Company Name:	L.C.R. TRUCKING LLC
Contact Type:	Not reported
Contact Name:	RAYMOND LARA
Address1:	Not reported
Address2:	Not reported
City:	Not reported
State:	NN
Zip Code:	Not reported
Country Code:	999
Phone:	(718) 624-4842
EMail:	Not reported
Fax Number:	Not reported
Modified By:	LXZIELIN
Date Last Modified:	2018-01-25

Site Id:	498587
Affiliation Type:	Mail Contact
Company Name:	PETROLEUM TANK CLEANERS
Contact Type:	Not reported
Contact Name:	BOB LAMIRATA
Address1:	236 BUTLER STREET

L.C.R. TRUCKING LLC (Continued) **U004224036**

Address2:	Not reported
City:	BROOKLYN
State:	NY
Zip Code:	11217
Country Code:	001
Phone:	(718) 624-2185
EMail:	PTCIAM@AOL.COM
Fax Number:	Not reported
Modified By:	NRLOMBAR
Date Last Modified:	2014-08-12

Site Id:	498587
Affiliation Type:	Facility Owner
Company Name:	L.C.R. TRUCKING LLC
Contact Type:	AUTHORIZED REPRESENTATIVE
Contact Name:	ANTHONY LARA
Address1:	241 DOUGLAS STREET
Address2:	Not reported
City:	BROOKLYN
State:	NY
Zip Code:	11217
Country Code:	001
Phone:	(718) 624-4842
EMail:	Not reported
Fax Number:	Not reported
Modified By:	LXZIELIN
Date Last Modified:	2018-01-25

Tank Info:

Tank Number:	001
Tank ID:	252732
Tank Status:	Closed - In Place
Material Name:	Closed - In Place
Capacity Gallons:	10000
Install Date:	03/01/1995
Date Tank Closed:	12/09/2015
Registered:	True
Tank Location:	Underground
Tank Type:	Steel/carbon steel
Tightness Test Method:	-
Date Test:	Not reported
Next Test Date:	Not reported
Pipe Model:	Not reported
Modified By:	LXZIELIN
Last Modified:	01/25/2018

Equipment Records:

K00 - Spill Prevention - None
A00 - Tank Internal Protection - None
L00 - Piping Leak Detection - None
D00 - Pipe Type - No Piping
E00 - Piping Secondary Containment - None
H00 - Tank Leak Detection - None
I00 - Overfill - None
J02 - Dispenser - Suction Dispenser
G00 - Tank Secondary Containment - None

L.C.R. TRUCKING LLC (Continued) **U004224036**

F00 - Pipe External Protection - None
B00 - Tank External Protection - None
C00 - Pipe Location - No Piping

Tank Number:	002
Tank ID:	252733
Tank Status:	Closed - In Place
Material Name:	Closed - In Place
Capacity Gallons:	5000
Install Date:	03/01/1995
Date Tank Closed:	12/09/2015
Registered:	True
Tank Location:	Underground
Tank Type:	Steel/carbon steel
Tightness Test Method:	-
Date Test:	Not reported
Next Test Date:	Not reported
Pipe Model:	Not reported
Modified By:	LXZIELIN
Last Modified:	01/25/2018

Equipment Records:

A00 - Tank Internal Protection - None
K00 - Spill Prevention - None
D00 - Pipe Type - No Piping
L00 - Piping Leak Detection - None
H00 - Tank Leak Detection - None
I00 - Overfill - None
E00 - Piping Secondary Containment - None
G00 - Tank Secondary Containment - None
J02 - Dispenser - Suction Dispenser
B00 - Tank External Protection - None
C00 - Pipe Location - No Piping
F00 - Pipe External Protection - None

L149 **CON EDISON** **NY MANIFEST** **S117314505**
NW **267 BOND ST** **N/A**
1/8-1/4 **BROOKLYN, NY 11217**
0.147 mi.
778 ft. **Site 4 of 6 in cluster L**

Relative:
Higher

Actual:
12 ft.

NY MANIFEST:

Name:	CON EDISON
Address:	267 BOND ST
City,State,Zip:	BROOKLYN, NY 11217
Country:	USA
EPA ID:	NYP004615654
Facility Status:	Not reported
Location Address 1:	267 BOND ST
Code:	BP
Location Address 2:	Not reported
Total Tanks:	Not reported
Location City:	BROOKLYN
Location State:	NY
Location Zip:	11217
Location Zip 4:	Not reported

CON EDISON (Continued) **S117314505**

NY MANIFEST:

EPAID:	NYP004615654
Mailing Name:	CON EDISON
Mailing Contact:	CON EDISON
Mailing Address 1:	4 IRVING PL
Mailing Address 2:	15TH FL
Mailing City:	NEW YORK
Mailing State:	NY
Mailing Zip:	10003
Mailing Zip 4:	Not reported
Mailing Country:	USA
Mailing Phone:	Not reported

NY MANIFEST:

Document ID:	Not reported
Manifest Status:	Not reported
seq:	Not reported
Year:	2018
Trans1 State ID:	NJ0000027193
Trans2 State ID:	Not reported
Generator Ship Date:	08/01/2014
Trans1 Recv Date:	08/01/2014
Trans2 Recv Date:	Not reported
TSD Site Recv Date:	08/04/2014
Part A Recv Date:	Not reported
Part B Recv Date:	Not reported
Generator EPA ID:	NYP004615654
Trans1 EPA ID:	Not reported
Trans2 EPA ID:	Not reported
TSDF ID 1:	NJD002200046
TSDF ID 2:	Not reported
Manifest Tracking Number:	013256173JJK
Import Indicator:	N
Export Indicator:	N
Discr Quantity Indicator:	N
Discr Type Indicator:	N
Discr Residue Indicator:	N
Discr Partial Reject Indicator:	N
Discr Full Reject Indicator:	N
Manifest Ref Number:	Not reported
Alt Facility RCRA ID:	Not reported
Alt Facility Sign Date:	Not reported
MGMT Method Type Code:	H110
Waste Code:	Not reported
Waste Code:	Not reported
Waste Code:	Not reported
Waste Code:	Not reported
Waste Code:	Not reported
Waste Code:	Not reported
Quantity:	700
Units:	G - Gallons (liquids only)* (8.3 pounds)
Number of Containers:	1
Container Type:	TT - Cargo tank, tank trucks
Handling Method:	T Chemical, physical, or biological treatment.
Specific Gravity:	1
Waste Code:	D008

CON EDISON (Continued) **S117314505**

Waste Code 1_2:	Not reported
Waste Code 1_3:	Not reported
Waste Code 1_4:	Not reported
Waste Code 1_5:	Not reported
Waste Code 1_6:	Not reported

L150 NW 1/8-1/4 0.147 mi. 778 ft. **BAYSIDE FUEL OIL DEPOT 267 BOND STREET BROOKLYN, NY 11231** **NY AST** **U003074649**
NY Spills **N/A**

Site 5 of 6 in cluster L

Relative: Higher

Actual: 12 ft.

AST:

Name:	BAYSIDE FUEL OIL CORP
Address:	267 BOND STREET
City,State,Zip:	BROOKLYN, NY 11231
Region:	STATE
DEC Region:	2
Site Status:	Unregulated/Closed
Facility Id:	2-017574
Program Type:	PBS
UTM X:	585455.39147
UTM Y:	4503830.09242
Expiration Date:	N/A
Site Type:	Trucking/Transportation/Fleet Operation

Affiliation Records:

Site Id:	145
Affiliation Type:	Facility Owner
Company Name:	VICTOR ALLEGRETTI CREDIT SHELTER TRUST
Contact Type:	TRUSTEE
Contact Name:	SERGIO ALLEGRETTI
Address1:	105 STERLING COURT
Address2:	Not reported
City:	MUTTONTOWN
State:	NY
Zip Code:	11791
Country Code:	001
Phone:	(718) 372-9800
EMail:	Not reported
Fax Number:	Not reported
Modified By:	JAAVERSA
Date Last Modified:	2018-10-18

Site Id:	145
Affiliation Type:	Mail Contact
Company Name:	VICTOR ALLEGRETTI CREDIT SHELTER TRUST
Contact Type:	TRUSTEE
Contact Name:	SERGIO ALLEGRETTI
Address1:	105 STERLING COURT
Address2:	Not reported
City:	MUTTONTOWN
State:	NY
Zip Code:	11791
Country Code:	001
Phone:	(718) 372-9800
EMail:	Not reported

BAYSIDE FUEL OIL DEPOT (Continued) **U003074649**

Fax Number:	Not reported
Modified By:	JAAVERSA
Date Last Modified:	2018-10-18

Site Id:	145
Affiliation Type:	Facility Operator
Company Name:	BAYSIDE FUEL OIL CORP
Contact Type:	Not reported
Contact Name:	N/A
Address1:	Not reported
Address2:	Not reported
City:	Not reported
State:	NN
Zip Code:	Not reported
Country Code:	001
Phone:	Not reported
EMail:	Not reported
Fax Number:	Not reported
Modified By:	LXZIELIN
Date Last Modified:	2017-08-24

Site Id:	145
Affiliation Type:	Emergency Contact
Company Name:	VICTOR ALLEGRETTI CREDIT SHELTER TRUST
Contact Type:	Not reported
Contact Name:	N/A
Address1:	Not reported
Address2:	Not reported
City:	Not reported
State:	NN
Zip Code:	Not reported
Country Code:	999
Phone:	N/A
EMail:	Not reported
Fax Number:	Not reported
Modified By:	LXZIELIN
Date Last Modified:	2017-08-24

Tank Info:

Tank Number:	014
Tank Id:	27061
Material Code:	0013
Common Name of Substance:	Lube Oil

Equipment Records:

B00 - Tank External Protection - None
F00 - Pipe External Protection - None
H00 - Tank Leak Detection - None
C02 - Pipe Location - Underground/On-ground
G00 - Tank Secondary Containment - None
A00 - Tank Internal Protection - None
D01 - Pipe Type - Steel/Carbon Steel/Iron
I04 - Overfill - Product Level Gauge (A/G)

Tank Location: Aboveground - contact with soil.... Tank bottom rests on soil, allowing no visual inspection.

BAYSIDE FUEL OIL DEPOT (Continued) **U003074649**

Tank Type:	Steel/Carbon Steel/Iron
Tank Status:	Closed - Removed
Pipe Model:	Not reported
Install Date:	08/01/1985
Capacity Gallons:	275
Tightness Test Method:	-
Date Test:	Not reported
Next Test Date:	Not reported
Date Tank Closed:	06/07/2016
Register:	True
Modified By:	LXZIELIN
Last Modified:	08/24/2017
Material Name:	lube oil

Tank Number:	015
Tank Id:	27062
Material Code:	0013
Common Name of Substance:	Lube Oil

Equipment Records:

H00 - Tank Leak Detection - None
A00 - Tank Internal Protection - None
D01 - Pipe Type - Steel/Carbon Steel/Iron
B00 - Tank External Protection - None
F00 - Pipe External Protection - None
C02 - Pipe Location - Underground/On-ground
G00 - Tank Secondary Containment - None
J02 - Dispenser - Suction Dispenser
I00 - Overfill - None
L09 - Piping Leak Detection - Exempt Suction Piping

Tank Location:	Aboveground - contact with soil.... Tank bottom rests on soil, allowing no visual inspection.
Tank Type:	Steel/Carbon Steel/Iron
Tank Status:	Closed - Removed
Pipe Model:	Not reported
Install Date:	08/01/1985
Capacity Gallons:	275
Tightness Test Method:	-
Date Test:	Not reported
Next Test Date:	Not reported
Date Tank Closed:	06/07/2016
Register:	True
Modified By:	LXZIELIN
Last Modified:	08/24/2017
Material Name:	lube oil

Tank Number:	016
Tank Id:	53548
Material Code:	0022
Common Name of Substance:	Waste Oil/Used Oil

Equipment Records:

H00 - Tank Leak Detection - None
L09 - Piping Leak Detection - Exempt Suction Piping

BAYSIDE FUEL OIL DEPOT (Continued) **U003074649**

A00 - Tank Internal Protection - None
D01 - Pipe Type - Steel/Carbon Steel/Iron
I04 - Overfill - Product Level Gauge (A/G)
C02 - Pipe Location - Underground/On-ground
G00 - Tank Secondary Containment - None
B00 - Tank External Protection - None
F00 - Pipe External Protection - None
J02 - Dispenser - Suction Dispenser

Tank Location:	Aboveground - contact with soil.... Tank bottom rests on soil, allowing no visual inspection.
Tank Type:	Steel/Carbon Steel/Iron
Tank Status:	Closed - Removed
Pipe Model:	Not reported
Install Date:	08/01/1985
Capacity Gallons:	275
Tightness Test Method:	-
Date Test:	Not reported
Next Test Date:	Not reported
Date Tank Closed:	06/07/2016
Register:	True
Modified By:	LXZIELIN
Last Modified:	08/24/2017
Material Name:	waste oil/used oil

Tank Number:	18
Tank Id:	271502

Equipment Records:

E00 - Piping Secondary Containment - None
H00 - Tank Leak Detection - None
I00 - Overfill - None
J00 - Dispenser - None
D00 - Pipe Type - No Piping
L00 - Piping Leak Detection - None
G00 - Tank Secondary Containment - None
A00 - Tank Internal Protection - None
K00 - Spill Prevention - None
B00 - Tank External Protection - None
C00 - Pipe Location - No Piping
F00 - Pipe External Protection - None

Tank Location:	Aboveground - contact with soil.... Tank bottom rests on soil, allowing no visual inspection.
Tank Type:	Steel/Carbon Steel/Iron
Tank Status:	Closed - Removed
Pipe Model:	Not reported
Install Date:	12/01/1960
Capacity Gallons:	550
Tightness Test Method:	-
Date Test:	Not reported
Next Test Date:	Not reported
Date Tank Closed:	09/20/2016
Register:	True
Modified By:	LXZIELIN
Last Modified:	08/24/2017
Material Name:	waste oil/used oil

BAYSIDE FUEL OIL DEPOT (Continued) **U003074649**

Tank Number: OBF1
Tank Id: 227746
Material Code: 0001
Common Name of Substance: #2 Fuel Oil (On-Site Consumption)

Equipment Records:
C01 - Pipe Location - Aboveground
I04 - Overfill - Product Level Gauge (A/G)
G00 - Tank Secondary Containment - None
A00 - Tank Internal Protection - None
H00 - Tank Leak Detection - None
B00 - Tank External Protection - None
F00 - Pipe External Protection - None
J01 - Dispenser - Pressurized Dispenser
D00 - Pipe Type - No Piping

Tank Location: Aboveground - on saddles, legs, racks, etc.... Tank bottom is elevated above grade or tank pad, allowing visual inspection.
Tank Type: Steel/Carbon Steel/Iron
Tank Status: Closed - Removed
Pipe Model: Not reported
Install Date: 01/01/1985
Capacity Gallons: 275
Tightness Test Method: -
Date Test: Not reported
Next Test Date: Not reported
Date Tank Closed: 06/07/2016
Register: True
Modified By: LXZIELIN
Last Modified: 08/24/2017
Material Name: #2 fuel oil (on-site consumption)

Tank Number: OBF2
Tank Id: 227747
Material Code: 0001
Common Name of Substance: #2 Fuel Oil (On-Site Consumption)

Equipment Records:
G00 - Tank Secondary Containment - None
D00 - Pipe Type - No Piping
B00 - Tank External Protection - None
F00 - Pipe External Protection - None
J01 - Dispenser - Pressurized Dispenser
H00 - Tank Leak Detection - None
A00 - Tank Internal Protection - None
C01 - Pipe Location - Aboveground
I04 - Overfill - Product Level Gauge (A/G)

Tank Location: Aboveground - on saddles, legs, racks, etc.... Tank bottom is elevated above grade or tank pad, allowing visual inspection.
Tank Type: Steel/Carbon Steel/Iron
Tank Status: Closed - Removed
Pipe Model: Not reported
Install Date: 01/01/1985
Capacity Gallons: 275
Tightness Test Method: -
Date Test: Not reported

BAYSIDE FUEL OIL DEPOT (Continued) **U003074649**

Next Test Date:	Not reported
Date Tank Closed:	06/07/2016
Register:	True
Modified By:	LXZIELIN
Last Modified:	08/24/2017
Material Name:	#2 fuel oil (on-site consumption)

SPILLS:

Name:	BAYSIDE FUEL OIL DEPOT
Address:	267 BOND STREET
City,State,Zip:	BROOKLYN, NY 11231
Spill Number/Closed Date:	0208144 / 2008-06-10
Facility ID:	0208144
Facility Type:	ER
DER Facility ID:	348280
Site ID:	140390
DEC Region:	2
Spill Cause:	Unknown
Spill Class:	C4
SWIS:	2401
Spill Date:	2002-11-05
Investigator:	LXZIELIN
Referred To:	Not reported
Reported to Dept:	2002-11-05
CID:	233
Water Affected:	Not reported
Spill Source:	Major Facility (MOSF) > 400,000 gal
Spill Notifier:	Other
Cleanup Ceased:	Not reported
Cleanup Meets Std:	False
Last Inspection:	Not reported
Recommended Penalty:	False
UST Trust:	False
Remediation Phase:	0
Date Entered In Computer:	2002-11-05
Spill Record Last Update:	2008-06-10
Spiller Name:	NICK
Spiller Company:	BAYSIDE FUEL OIL DEPOT
Spiller Address:	267 BOND ST
Spiller Company:	001
Contact Name:	Not reported
DEC Memo:	"06/10/08 - LZ This spill has been consolidated with spill # 9810785 since they are related to this same property occupied by Bayside Fuel Oil Depot Company. See information about Spill #9810785 in the cabinet files. Especially, a report by a Cleaner Environment, dated 3/2/99 brings detailed information about contaminated soil at 267/285 Bond Street. 267 Bond Street is the address of the office and 285 Bond Street is the address of the service garage on this same property belonging to Bayside Fuel Oil Depot Company. Both the spills refer to contaminated soil found outside those buildings; Spill # 9810785 refers to contaminated soil in connection to removed USTs; Spill # 0208144 is about contaminated soil found at undetermined location on the site 08/21/07 - Zielinski Spoke with Tom Gibbons; he said that the department would determine soon whether the site is accepted into the Brownfield Cleanup Program; he would copy me on the decision. 08-14-07 - Zielinski In his letter, dated August 7, 2007, (eDocs) Marcus Simons of AKRF asserts that the spill site has been

BAYSIDE FUEL OIL DEPOT (Continued) **U003074649**

accepted into Brownfield Cleanup Program, BCP # C224080. Tom Gibbons of DEC is the project manager. 07/05/07- Zielinski Spill #9810785 related to the the subject spill. See information about Spill #9810785 in the cabinet files. Especially, a report by a Cleaner Environment, dated 3/2/99 brings detaied information about contaminated soil at 267/285 Bond Street. 267 Bond Street is the address of the office and 285 Bond Street is the address of the service garage on this same property belonging to Bayside Fuel Oil Depot Company. Both the spills refer to contminated soil found outside those buildings; Spill #9810785 refers to contaminated soil in connection to removed USTs; Spill # 0208144 is about contaminated soil found at undetermined location on the site 05/25/07 - Zielinski Sent a letter to Vincent Allegretti,Bayside Fuel Oil Depot Corp.,1776 Shore Parkway Brooklyn, NY, requesting information about a cause of the release and summarizing the cleanup activities, observations, post-excavation sampling results (if necessary), and also including contaminated material disposal manifests or any other documentation (i.e. invoices, bills, etc.) of cleanup activities must be submitted to this office no later than one month from the date of this letter, Prior to Sept, 2004 data translation this spill Lead_DEC Field was DEMEO contaminated soil letter sent/od/mt 11/14/03 TJD Marcus Simons (AKRF) @ 646 459 3527 called today to inform DEC that AKRF has been retained by prospective purchaser to perform investigation in accordance with DEC directives. AKRF was given 30 additional days to submit an investigation work plan for this site. 3/28/05 - Austin - Reassigned from DeMeo to Zhao - site is a former MOSF - work done under VCP agreement? - review for closure - end"

Remarks: "caller was hired to do aphase 2 test while doing testing contaminated soil was discovered on the site property owner is victor allegretti 1776 shore parkway brooklyn 11214 soil samples are being sent out for testing caller will contact regional office with more info"

All Materials:

Site ID:	140390
Operable Unit ID:	861131
Operable Unit:	01
Material ID:	515147
Material Code:	0066A
Material Name:	unknown petroleum
Case No.:	Not reported
Material FA:	Petroleum
Quantity:	.00
Units:	G
Recovered:	.00
Oxygenate:	Not reported

L151 **BAYSIDE FUEL OIL CORP** **NY UST** **U004076025**
NW **267 BOND STREET** **N/A**
1/8-1/4 **BROOKLYN, NY 11231**
0.147 mi.
778 ft. **Site 6 of 6 in cluster L**

Relative:
Higher

Actual:
12 ft.

UST:

Name:	BAYSIDE FUEL OIL CORP
Address:	267 BOND STREET
City,State,Zip:	BROOKLYN, NY 11231

BAYSIDE FUEL OIL CORP (Continued) **U004076025**

Id/Status:	2-017574 / Unregulated/Closed
Program Type:	PBS
Region:	STATE
DEC Region:	2
Expiration Date:	N/A
UTM X:	585455.39147
UTM Y:	4503830.09242
Site Type:	Trucking/Transportation/Fleet Operation

Affiliation Records:

Site Id:	145
Affiliation Type:	Facility Owner
Company Name:	VICTOR ALLEGRETTI CREDIT SHELTER TRUST
Contact Type:	TRUSTEE
Contact Name:	SERGIO ALLEGRETTI
Address1:	105 STERLING COURT
Address2:	Not reported
City:	MUTTONTOWN
State:	NY
Zip Code:	11791
Country Code:	001
Phone:	(718) 372-9800
EMail:	Not reported
Fax Number:	Not reported
Modified By:	JAAVERSA
Date Last Modified:	2018-10-18

Site Id:	145
Affiliation Type:	Mail Contact
Company Name:	VICTOR ALLEGRETTI CREDIT SHELTER TRUST
Contact Type:	TRUSTEE
Contact Name:	SERGIO ALLEGRETTI
Address1:	105 STERLING COURT
Address2:	Not reported
City:	MUTTONTOWN
State:	NY
Zip Code:	11791
Country Code:	001
Phone:	(718) 372-9800
EMail:	Not reported
Fax Number:	Not reported
Modified By:	JAAVERSA
Date Last Modified:	2018-10-18

Site Id:	145
Affiliation Type:	Facility Operator
Company Name:	BAYSIDE FUEL OIL CORP
Contact Type:	Not reported
Contact Name:	N/A
Address1:	Not reported
Address2:	Not reported
City:	Not reported
State:	NN
Zip Code:	Not reported
Country Code:	001
Phone:	Not reported
EMail:	Not reported
Fax Number:	Not reported

BAYSIDE FUEL OIL CORP (Continued) **U004076025**

Modified By:	LXZIELIN
Date Last Modified:	2017-08-24

Site Id:	145
Affiliation Type:	Emergency Contact
Company Name:	VICTOR ALLEGRETTI CREDIT SHELTER TRUST
Contact Type:	Not reported
Contact Name:	N/A
Address1:	Not reported
Address2:	Not reported
City:	Not reported
State:	NN
Zip Code:	Not reported
Country Code:	999
Phone:	N/A
EMail:	Not reported
Fax Number:	Not reported
Modified By:	LXZIELIN
Date Last Modified:	2017-08-24

Tank Info:

Tank Number:	001
Tank ID:	27048
Tank Status:	Closed - Removed
Material Name:	Closed - Removed
Capacity Gallons:	550
Install Date:	12/01/1960
Date Tank Closed:	12/01/1998
Registered:	True
Tank Location:	Underground
Tank Type:	Steel/carbon steel
Material Code:	0008
Common Name of Substance:	Diesel

Tightness Test Method:	ZZ
Date Test:	10/01/1997
Next Test Date:	Not reported
Pipe Model:	Not reported
Modified By:	MSBAPTIS
Last Modified:	04/14/2017

Equipment Records:

H00 - Tank Leak Detection - None
I00 - Overfill - None
A00 - Tank Internal Protection - None
D01 - Pipe Type - Steel/Carbon Steel/Iron
B00 - Tank External Protection - None
F00 - Pipe External Protection - None
C03 - Pipe Location - Aboveground/Underground Combination
G00 - Tank Secondary Containment - None
J02 - Dispenser - Suction Dispenser

Tank Number:	002
Tank ID:	27049
Tank Status:	Closed - Removed

BAYSIDE FUEL OIL CORP (Continued) **U004076025**

Material Name:	Closed - Removed
Capacity Gallons:	550
Install Date:	12/01/1960
Date Tank Closed:	12/01/1998
Registered:	True
Tank Location:	Underground
Tank Type:	Steel/carbon steel
Material Code:	0008
Common Name of Substance:	Diesel
Tightness Test Method:	ZZ
Date Test:	10/01/1997
Next Test Date:	Not reported
Pipe Model:	Not reported
Modified By:	MSBAPTIS
Last Modified:	04/14/2017

Equipment Records:

H00 - Tank Leak Detection - None
I00 - Overfill - None
C03 - Pipe Location - Aboveground/Underground Combination
G00 - Tank Secondary Containment - None
B00 - Tank External Protection - None
F00 - Pipe External Protection - None
A00 - Tank Internal Protection - None
D01 - Pipe Type - Steel/Carbon Steel/Iron

Tank Number:	003
Tank ID:	27050
Tank Status:	Closed - Removed
Material Name:	Closed - Removed
Capacity Gallons:	550
Install Date:	12/01/1960
Date Tank Closed:	12/01/1998
Registered:	True
Tank Location:	Underground
Tank Type:	Steel/carbon steel
Material Code:	0008
Common Name of Substance:	Diesel
Tightness Test Method:	ZZ
Date Test:	10/01/1997
Next Test Date:	Not reported
Pipe Model:	Not reported
Modified By:	TRANSLAT
Last Modified:	04/14/2017

Equipment Records:

H00 - Tank Leak Detection - None
I00 - Overfill - None
B00 - Tank External Protection - None
F00 - Pipe External Protection - None
G00 - Tank Secondary Containment - None
J02 - Dispenser - Suction Dispenser
C03 - Pipe Location - Aboveground/Underground Combination
A00 - Tank Internal Protection - None
D01 - Pipe Type - Steel/Carbon Steel/Iron

BAYSIDE FUEL OIL CORP (Continued) **U004076025**

Tank Number:	004
Tank ID:	27051
Tank Status:	Closed - Removed
Material Name:	Closed - Removed
Capacity Gallons:	550
Install Date:	12/01/1960
Date Tank Closed:	12/01/1998
Registered:	True
Tank Location:	Underground
Tank Type:	Steel/carbon steel
Material Code:	0008
Common Name of Substance:	Diesel
Tightness Test Method:	ZZ
Date Test:	10/01/1997
Next Test Date:	Not reported
Pipe Model:	Not reported
Modified By:	TRANSLAT
Last Modified:	04/14/2017

Equipment Records:

A00 - Tank Internal Protection - None
D01 - Pipe Type - Steel/Carbon Steel/Iron
H00 - Tank Leak Detection - None
I00 - Overfill - None
B00 - Tank External Protection - None
F00 - Pipe External Protection - None
C03 - Pipe Location - Aboveground/Underground Combination
G00 - Tank Secondary Containment - None
J02 - Dispenser - Suction Dispenser

Tank Number:	005
Tank ID:	27052
Tank Status:	Closed - Removed
Material Name:	Closed - Removed
Capacity Gallons:	550
Install Date:	12/01/1960
Date Tank Closed:	12/01/1998
Registered:	True
Tank Location:	Underground
Tank Type:	Steel/carbon steel
Material Code:	0008
Common Name of Substance:	Diesel
Tightness Test Method:	ZZ
Date Test:	10/01/1997
Next Test Date:	Not reported
Pipe Model:	Not reported
Modified By:	TRANSLAT
Last Modified:	04/14/2017

Equipment Records:

H00 - Tank Leak Detection - None
I00 - Overfill - None
B00 - Tank External Protection - None
F00 - Pipe External Protection - None
C03 - Pipe Location - Aboveground/Underground Combination

BAYSIDE FUEL OIL CORP (Continued) **U004076025**

G00 - Tank Secondary Containment - None
J02 - Dispenser - Suction Dispenser
A00 - Tank Internal Protection - None
D01 - Pipe Type - Steel/Carbon Steel/Iron

Tank Number:	006
Tank ID:	27053
Tank Status:	Closed - Removed
Material Name:	Closed - Removed
Capacity Gallons:	550
Install Date:	12/01/1960
Date Tank Closed:	12/01/1998
Registered:	True
Tank Location:	Underground
Tank Type:	Steel/carbon steel
Material Code:	0008
Common Name of Substance:	Diesel
Tightness Test Method:	ZZ
Date Test:	10/01/1997
Next Test Date:	Not reported
Pipe Model:	Not reported
Modified By:	TRANSLAT
Last Modified:	04/14/2017

Equipment Records:

B00 - Tank External Protection - None
F00 - Pipe External Protection - None
H00 - Tank Leak Detection - None
I00 - Overfill - None
G00 - Tank Secondary Containment - None
J02 - Dispenser - Suction Dispenser
C03 - Pipe Location - Aboveground/Underground Combination
A00 - Tank Internal Protection - None
D01 - Pipe Type - Steel/Carbon Steel/Iron

Tank Number:	007
Tank ID:	27054
Tank Status:	Closed - Removed
Material Name:	Closed - Removed
Capacity Gallons:	550
Install Date:	12/01/1960
Date Tank Closed:	12/01/1998
Registered:	True
Tank Location:	Underground
Tank Type:	Steel/carbon steel
Material Code:	0008
Common Name of Substance:	Diesel
Tightness Test Method:	ZZ
Date Test:	10/01/1997
Next Test Date:	Not reported
Pipe Model:	Not reported
Modified By:	TRANSLAT
Last Modified:	04/14/2017

BAYSIDE FUEL OIL CORP (Continued) **U004076025**

Equipment Records:

B00 - Tank External Protection - None
F00 - Pipe External Protection - None
C03 - Pipe Location - Aboveground/Underground Combination
G00 - Tank Secondary Containment - None
J02 - Dispenser - Suction Dispenser
A00 - Tank Internal Protection - None
D01 - Pipe Type - Steel/Carbon Steel/Iron
H00 - Tank Leak Detection - None
I00 - Overfill - None

Tank Number:	008
Tank ID:	27055
Tank Status:	Closed - Removed
Material Name:	Closed - Removed
Capacity Gallons:	550
Install Date:	12/01/1960
Date Tank Closed:	12/01/1998
Registered:	True
Tank Location:	Underground
Tank Type:	Steel/carbon steel
Material Code:	0008
Common Name of Substance:	Diesel
Tightness Test Method:	ZZ
Date Test:	10/01/1997
Next Test Date:	Not reported
Pipe Model:	Not reported
Modified By:	TRANSLAT
Last Modified:	04/14/2017

Equipment Records:

B00 - Tank External Protection - None
F00 - Pipe External Protection - None
H00 - Tank Leak Detection - None
I00 - Overfill - None
C03 - Pipe Location - Aboveground/Underground Combination
G00 - Tank Secondary Containment - None
J02 - Dispenser - Suction Dispenser
A00 - Tank Internal Protection - None
D01 - Pipe Type - Steel/Carbon Steel/Iron

Tank Number:	009
Tank ID:	27056
Tank Status:	Closed - Removed
Material Name:	Closed - Removed
Capacity Gallons:	550
Install Date:	12/01/1960
Date Tank Closed:	12/01/1998
Registered:	True
Tank Location:	Underground
Tank Type:	Steel/carbon steel
Material Code:	0008
Common Name of Substance:	Diesel

BAYSIDE FUEL OIL CORP (Continued) **U004076025**

Tightness Test Method:	ZZ
Date Test:	10/01/1997
Next Test Date:	Not reported
Pipe Model:	Not reported
Modified By:	TRANSLAT
Last Modified:	04/14/2017

Equipment Records:

C03 - Pipe Location - Aboveground/Underground Combination
H00 - Tank Leak Detection - None
I00 - Overfill - None
A00 - Tank Internal Protection - None
D01 - Pipe Type - Steel/Carbon Steel/Iron
B00 - Tank External Protection - None
F00 - Pipe External Protection - None
G00 - Tank Secondary Containment - None
J02 - Dispenser - Suction Dispenser

Tank Number:	010
Tank ID:	27057
Tank Status:	Closed - Removed
Material Name:	Closed - Removed
Capacity Gallons:	550
Install Date:	12/01/1960
Date Tank Closed:	12/01/1998
Registered:	True
Tank Location:	Underground
Tank Type:	Steel/carbon steel
Material Code:	0008
Common Name of Substance:	Diesel

Tightness Test Method:	ZZ
Date Test:	10/01/1997
Next Test Date:	Not reported
Pipe Model:	Not reported
Modified By:	TRANSLAT
Last Modified:	04/14/2017

Equipment Records:

C03 - Pipe Location - Aboveground/Underground Combination
G00 - Tank Secondary Containment - None
J02 - Dispenser - Suction Dispenser
H00 - Tank Leak Detection - None
I00 - Overfill - None
B00 - Tank External Protection - None
F00 - Pipe External Protection - None
A00 - Tank Internal Protection - None
D01 - Pipe Type - Steel/Carbon Steel/Iron

Tank Number:	011
Tank ID:	27058
Tank Status:	Closed - Removed
Material Name:	Closed - Removed
Capacity Gallons:	550
Install Date:	12/01/1960
Date Tank Closed:	12/01/1998

BAYSIDE FUEL OIL CORP (Continued) **U004076025**

Registered:	True
Tank Location:	Underground
Tank Type:	Steel/carbon steel
Material Code:	0012
Common Name of Substance:	Kerosene [#1 Fuel Oil] (On-Site Consumption)
Tightness Test Method:	ZZ
Date Test:	10/01/1997
Next Test Date:	Not reported
Pipe Model:	Not reported
Modified By:	TRANSLAT
Last Modified:	04/14/2017

Equipment Records:

H00 - Tank Leak Detection - None
I00 - Overfill - None
A00 - Tank Internal Protection - None
D01 - Pipe Type - Steel/Carbon Steel/Iron
C03 - Pipe Location - Aboveground/Underground Combination
G00 - Tank Secondary Containment - None
J02 - Dispenser - Suction Dispenser
B00 - Tank External Protection - None
F00 - Pipe External Protection - None

Tank Number:	012
Tank ID:	27059
Tank Status:	Closed - Removed
Material Name:	Closed - Removed
Capacity Gallons:	550
Install Date:	12/01/1960
Date Tank Closed:	12/01/1998
Registered:	True
Tank Location:	Underground
Tank Type:	Steel/carbon steel
Material Code:	0012
Common Name of Substance:	Kerosene [#1 Fuel Oil] (On-Site Consumption)
Tightness Test Method:	ZZ
Date Test:	10/01/1997
Next Test Date:	Not reported
Pipe Model:	Not reported
Modified By:	TRANSLAT
Last Modified:	04/14/2017

Equipment Records:

C03 - Pipe Location - Aboveground/Underground Combination
G00 - Tank Secondary Containment - None
H00 - Tank Leak Detection - None
I00 - Overfill - None
A00 - Tank Internal Protection - None
D01 - Pipe Type - Steel/Carbon Steel/Iron
B00 - Tank External Protection - None
F00 - Pipe External Protection - None
J02 - Dispenser - Suction Dispenser

Tank Number: 013

BAYSIDE FUEL OIL CORP (Continued) **U004076025**

Tank ID:	27060
Tank Status:	Closed - Removed
Material Name:	Closed - Removed
Capacity Gallons:	550
Install Date:	12/01/1960
Date Tank Closed:	12/01/1998
Registered:	True
Tank Location:	Underground
Tank Type:	Steel/carbon steel
Material Code:	0012
Common Name of Substance:	Kerosene [#1 Fuel Oil] (On-Site Consumption)
Tightness Test Method:	ZZ
Date Test:	10/01/1997
Next Test Date:	Not reported
Pipe Model:	Not reported
Modified By:	TRANSLAT
Last Modified:	04/14/2017

Equipment Records:

B00 - Tank External Protection - None
F00 - Pipe External Protection - None
H00 - Tank Leak Detection - None
I00 - Overfill - None
C03 - Pipe Location - Aboveground/Underground Combination
G00 - Tank Secondary Containment - None
J02 - Dispenser - Suction Dispenser
A00 - Tank Internal Protection - None
D01 - Pipe Type - Steel/Carbon Steel/Iron

Tank Number:	017
Tank ID:	55722
Tank Status:	Closed - Removed
Material Name:	Closed - Removed
Capacity Gallons:	550
Install Date:	12/01/1960
Date Tank Closed:	12/01/1998
Registered:	True
Tank Location:	Underground
Tank Type:	Steel/carbon steel
Material Code:	0012
Common Name of Substance:	Kerosene [#1 Fuel Oil] (On-Site Consumption)
Tightness Test Method:	NN
Date Test:	Not reported
Next Test Date:	Not reported
Pipe Model:	Not reported
Modified By:	TRANSLAT
Last Modified:	04/14/2017

Equipment Records:

B00 - Tank External Protection - None
F00 - Pipe External Protection - None
J01 - Dispenser - Pressurized Dispenser
H00 - Tank Leak Detection - None
I02 - Overfill - High Level Alarm
C02 - Pipe Location - Underground/On-ground

BAYSIDE FUEL OIL CORP (Continued) **U004076025**

G00 - Tank Secondary Containment - None
A00 - Tank Internal Protection - None
D01 - Pipe Type - Steel/Carbon Steel/Iron

Tank Number:	19
Tank ID:	271503
Tank Status:	Closed - Removed
Material Name:	Closed - Removed
Capacity Gallons:	1000
Install Date:	12/01/1960
Date Tank Closed:	01/20/2017
Registered:	True
Tank Location:	Underground
Tank Type:	Steel/carbon steel
Tightness Test Method:	-
Date Test:	Not reported
Next Test Date:	Not reported
Pipe Model:	Not reported
Modified By:	LXZIELIN
Last Modified:	08/24/2017

Equipment Records:

B00 - Tank External Protection - None
F00 - Pipe External Protection - None
A00 - Tank Internal Protection - None
D01 - Pipe Type - Steel/Carbon Steel/Iron
K00 - Spill Prevention - None
J00 - Dispenser - None
C02 - Pipe Location - Underground/On-ground
G00 - Tank Secondary Containment - None
E00 - Piping Secondary Containment - None
H00 - Tank Leak Detection - None
I00 - Overfill - None
L00 - Piping Leak Detection - None

Tank Number:	20
Tank ID:	271504
Tank Status:	Closed - Removed
Material Name:	Closed - Removed
Capacity Gallons:	150
Install Date:	12/01/1960
Date Tank Closed:	01/20/2017
Registered:	True
Tank Location:	Underground
Tank Type:	Steel/carbon steel
Tightness Test Method:	-
Date Test:	Not reported
Next Test Date:	Not reported
Pipe Model:	Not reported
Modified By:	LXZIELIN
Last Modified:	08/24/2017

Equipment Records:

L00 - Piping Leak Detection - None
C02 - Pipe Location - Underground/On-ground
G00 - Tank Secondary Containment - None

BAYSIDE FUEL OIL CORP (Continued) **U004076025**

B00 - Tank External Protection - None
F00 - Pipe External Protection - None
E00 - Piping Secondary Containment - None
H00 - Tank Leak Detection - None
I00 - Overfill - None
J00 - Dispenser - None
A00 - Tank Internal Protection - None
D01 - Pipe Type - Steel/Carbon Steel/Iron
K00 - Spill Prevention - None

O152 **FORMER O.Z. ELECTRICAL** **NY SHWS** **S108057803**
NNW **198 DOUGLASS STREET** **NY Spills** **N/A**
1/8-1/4 **BROOKLYN, NY 11217**
0.150 mi.
792 ft. **Site 5 of 14 in cluster O**

Relative:
Lower

Actual:
7 ft.

SHWS:

Name:	FORMER O.Z. ELECTRICAL
Address:	198 DOUGLASS STREET
City,State,Zip:	BROOKLYN, NY 11217
Program:	HW
Site Code:	450318
Classification:	N
Region:	2
Acres:	0.170
HW Code:	224152
Record Add:	06/10/2011
Record Upd:	08/24/2012
Updated By:	DPKAPLAN

Site Description: "LOCATION: The Site is located at 198 Douglass Street in Brooklyn, between Bond Street and the Gowanus Canal. SITE FEATURES: The property is 0.18 acres and features a one-story warehouse building which is currently used for the storage of art and antique goods and furniture. CURRENT USE/ZONING: The property is currently used for the storage of antique goods. It is zoned for manufacturing use. HISTORICAL USES: The Site has historically been used for a variety of industrial purposes. Prior to its current use, the Site was owned and operated by Paramount Plumbing (approx. 1995 to 1998) and O.Z. Electrical Manufacturing Company Inc. (approx. 1960 to 1995). O.Z. also formerly owned and operated on the adjacent property (196 Douglass) as well as three buildings to the west, across Bond Street (262 Bond Street). Earlier owners/operators include P.H. Hughes Lime, Brick and Lath Yard (approx. 1887 to 1900); a gravel/crushed stone yard (approx. 1900 to 1930); and the Knickerbockers Ice Company, which included a machine shop (1930?s). SITE GEOLOGY AND HYDROGEOLOGY: Fill material consisting of sand, silt, gravel, and construction/demolition debris has been encountered to approximately 10 feet below ground surface (fbgs). Beneath the fill material (10 to 36 fbgs) is a sequence of inter-bedded silt, clay, sand, and peat layers atop fine to coarse-grained sand to a depth of approximately 48 fbgs. Groundwater has been encountered at depths ranging from 1.5 fbgs to 9 fbgs, during various investigations. USEPA Superfund investigations in the area of the Gowanus Canal have found that shallow groundwater flows toward the canal at both low and high tide. Intermediate groundwater generally flows upward toward the canal. Based on water chemistry measurements in surface water and groundwater (collected during Superfund investigations of the Gowanus Canal), it was concluded that infiltration from the canal controls

FORMER O.Z. ELECTRICAL (Continued) **S108057803**

water quality in shallow wells adjacent to the canal, with decreasing influence with distance from the canal. The site did not qualify for addition to the Registry of Inactive Hazardous Disposal Sites. "

Env Problem: "NATURE AND EXTENT OF CONTAMINATION: A Site Investigation performed in April/May 2012 confirmed that tetrachloroethene (PCE) previously detected in groundwater was limited and not indicative of a release of hazardous waste. GROUNDWATER: In 2006, PCE was detected in groundwater at a concentration of 1,600 parts per billion (ppb) and benzene at 14 ppb, from one grab groundwater sample collected from one boring. In the 2012 Site Investigation, groundwater was sampled from four groundwater monitoring wells. Groundwater samples were analyzed for volatile organic compounds (VOCs). Several VOCs were detected; however, the only contaminants detected at concentrations that exceed standards were isopropylbenzene (detected at 5.1 ppb compared to the standard of 5.0 ppb) and methyl tertiary butyl ether (MTBE) (detected at 10.7 ppb compared to the standard of 10 ppb). The standards cited for groundwater are the NYS Ambient Water Quality Standards and Guidance Values for Water Class GA from NYSDEC Technical & Operational Guidance Series (TOGS) 1.1.1. SOIL: The 2012 Site Investigation included soil sampling from 7 soil borings and analysis for VOCs. The only contaminant detected above standards was isopropylbenzene, detected at 3.91 parts per million (ppm) compared to the CP-51 Supplemental Soil Cleanup Objective for protection of groundwater of 2.3 ppm. A few VOCs were detected on site in the 2006 soil boring, but at very low concentrations. SOIL VAPOR: In soil vapor, trichloroethene (TCE) was detected in two samples at a maximum concentration of 200 micrograms per cubic meter (ug/m3); however TCE was not detected above reporting limits in concurrent indoor air samples. The site did not qualify for addition to the Registry of Inactive Hazardous Disposal Sites. "

Health Problem: ""

Dump:	Not reported
Structure:	Not reported
Lagoon:	Not reported
Landfill:	Not reported
Pond:	Not reported
Disp Start:	Not reported
Disp Term:	Not reported
Lat/Long:	Not reported
Dell:	Not reported
Record Add:	Not reported
Record Upd:	Not reported
Updated By:	Not reported
Own Op:	4
Sub Type:	03
Owner Name:	Jean Lignel
Owner Company:	Not reported
Owner Address:	332 Bleecker St., Apt. 10
Owner Addr2:	Not reported
Owner City,St,Zip:	New York, NY 10014-2980
Owner Country:	United States of America
Own Op:	1
Sub Type:	05
Owner Name:	Stephen D. Kramer, Esq. c/o Phillips Nizer, LLP
Owner Company:	Matthews Investments Limited
Owner Address:	666 Fifth Avenue
Owner Addr2:	Not reported

FORMER O.Z. ELECTRICAL (Continued) **S108057803**

Owner City,St,Zip:	New York, NY 10103-0084
Owner Country:	United States of America
HW Code:	Not reported
Waste Type:	Not reported
Waste Quantity:	Not reported
Waste Code:	Not reported
Crossref ID:	Not reported
Cross Ref Type Code:	Not reported
Cross Ref Type:	Not reported
Record Added Date:	Not reported
Record Updated:	Not reported
Updated By:	Not reported

SPILLS:

Name:	FORMER O.Z. ELECTRIC & MANUFACTURING COMPANY
Address:	198 DOUGLASS ST
City,State,Zip:	BROOKLYN, NY
Spill Number/Closed Date:	0603334 / 2021-03-30
Facility ID:	0603334
Facility Type:	ER
DER Facility ID:	316117
Site ID:	366030
DEC Region:	2
Spill Cause:	Unknown
Spill Class:	D4
SWIS:	2401
Spill Date:	2006-06-02
Investigator:	DPKAPLAN
Referred To:	Not reported
Reported to Dept:	2006-06-26
CID:	409
Water Affected:	Not reported
Spill Source:	Unknown
Spill Notifier:	Local Agency
Cleanup Ceased:	Not reported
Cleanup Meets Std:	False
Last Inspection:	Not reported
Recommended Penalty:	False
UST Trust:	False
Remediation Phase:	0
Date Entered In Computer:	2006-06-26
Spill Record Last Update:	2021-03-30
Spiller Name:	JEFFERY FLANNIGAN
Spiller Company:	Not reported
Spiller Address:	Not reported
Spiller Company:	999
Contact Name:	JEFFERY FLANNIGAN
DEC Memo:	"DEC Piper contacted Caller Jeff Flannigan. He will copy report and analytical and send to DEC. 9/8/06- DEC Piper reviewed subsurface investigation report. AS per report, investigaestigation was due to the presence of petroleum vaprs inside work area. 1 boring was completed. Groundwater was encountrered at 9 feet bgs. A water sample was collected at 34 feet which contained elevated levels of benzene, PCE and a variety of SVOCs were above standards. A soil sample was collected at 36 feet bgs which indicated trace levels of clorinated solvents. Indoor air samples revesaled elevated levels of petroleum and clorinated solvents were detected above standards. Due to the

FORMER O.Z. ELECTRICAL (Continued) **S108057803**

soil and gw samples not being collected at the gw interface, the concentrations observed where collected, and indoor air quality, additional investigation is warranted. Case referred to remediation. 9/20/06- DEC Piper . Spill transpferred to remediation as per Austin on 9/8/06. 11/13/06 - reviewed site assessment report, found PERC in GW. Need to contact consultant to get more delineation of the GW contamination. - KST 4/11/08 - This spill has been transferred to D. Kaplan. Since previous reports were missing the representative of the site was contacted and the subsurface investigation report was obtained from the environmental consultant. 5/7/08 - Met the environmental consultant (Djamel Lekmine, AMEC), architect Jeff Flannigan who was acting as representative of the owner (was in charge of construction at the time the spill was reported), and attorney for the owner at the site. The entire lot is covered with a building with slab on grade finished floor. The building serves as a storage facility for fine art. It was explained that additional investigation was necessary. 5/19/08 - Environmental consultant sent a proposed work plan for additional investigation which was very incomplete (see edocs). 5/27/08 - A letter was sent to the environmental consultant describing additional requirements for a subsurface investigation. 8/26/08 - Attorney for the owner has been trying to work out a site access agreement with the owner of the adjacent property (196 Douglass St). Representative for the owner of 196 indicated that they are unwilling to grant site access. 9/26/08 - After negotiations with the owner of 196 Douglass for site access proved unsuccessful, DEC attorney (John Urda) sent a letter to the owner siting statutory authority for site access for investigation work. See edocs. 5/11/09- The work was performed February 10th and 11th. The report has not yet been received. 6/18/10-Vought-Received inquiry from DEC Austin as to whether Site should be transferred to Vought as P-Site . Vought discussed with DEC O'Connell and spill reassigned from Kaplan to Vought and entered into P-Site Tracking Spreadsheet. 2/8/11-Vought-Spill transferred from DEC Vought to DEC Kaplan for further action. 6/10/11 - Transferred to hazardous waste program as potential hazardous waste site (P site 224152) 3/30/21 - closed - cross-reference site no 224152. (JHO)"

Remarks: "THERE WAS SOIL SAMPLE TESTING AND GROUND WATER TESTING. THERE WAS DIFFENENT MATERIAL THAT WAS FOUND AT THE SITE. THERE ARE TRACES OF VOLITALE ORGANIC COMPOUND, TETRACHLOROETHENE,ETHYLBENZENE, XYLENE WAS FOUND IN SOIL SAMPLE. THE WATER SAMPLE HAD BENZINE, TETRACHLOROETHENE. THEY WERE DIGGING AT THIS SITE."

All Materials:

Site ID:	366030
Operable Unit ID:	1123996
Operable Unit:	01
Material ID:	2113473
Material Code:	0854A
Material Name:	benzene
Case No.:	00071432
Material FA:	Hazardous Material
Quantity:	.00
Units:	G
Recovered:	.00
Oxygenate:	Not reported

Site ID:	366030
Operable Unit ID:	1123996

FORMER O.Z. ELECTRICAL (Continued) **S108057803**

Operable Unit:	01
Material ID:	2184492
Material Code:	0040B
Material Name:	PCE
Case No.:	Not reported
Material FA:	Other
Quantity:	Not reported
Units:	G
Recovered:	Not reported
Oxygenate:	Not reported

S153 **HOLYLAND AUTO REPAIR INC.** **NY AST** **A100178067**
SE **637 UNION STREET** **N/A**
1/8-1/4 **BROOKLYN, NY 11217**
0.151 mi.
796 ft. **Site 1 of 7 in cluster S**

Relative:
Higher

Actual:
22 ft.

AST:

Name:	HOLYLAND AUTO REPAIR INC.
Address:	637 UNION STREET
City,State,Zip:	BROOKLYN, NY 11217
Region:	STATE
DEC Region:	2
Site Status:	Active
Facility Id:	2-605796
Program Type:	PBS
UTM X:	585857.74766
UTM Y:	4503504.81433
Expiration Date:	04/27/2026
Site Type:	Auto Service/Repair (No Gasoline Sales)

Affiliation Records:

Site Id:	27663
Affiliation Type:	Facility Owner
Company Name:	HOLYLAND AUTO REPAIR INC.
Contact Type:	PRESIDENT
Contact Name:	YOUSEF DARI
Address1:	637 UNION ST.
Address2:	Not reported
City:	BROOKLYN
State:	NY
Zip Code:	11215
Country Code:	001
Phone:	(718) 246-9695
EMail:	Not reported
Fax Number:	Not reported
Modified By:	CGFREEDM
Date Last Modified:	2016-03-18

Site Id:	27663
Affiliation Type:	Mail Contact
Company Name:	HOLYLAND AUTO REPAIR INC.
Contact Type:	Not reported
Contact Name:	YOUSEF DARI
Address1:	637 UNION STREET
Address2:	Not reported
City:	BROOKLYN

HOLYLAND AUTO REPAIR INC. (Continued) **A100178067**

State:	NY
Zip Code:	11215
Country Code:	001
Phone:	(718) 246-9695
EMail:	HOLYLAND637@AOL.COM
Fax Number:	Not reported
Modified By:	NTFREEMA
Date Last Modified:	2016-03-31

Site Id:	27663
Affiliation Type:	Facility Operator
Company Name:	HOLYLAND AUTO REPAIR INC.
Contact Type:	Not reported
Contact Name:	YOUSEF DARI
Address1:	Not reported
Address2:	Not reported
City:	Not reported
State:	NN
Zip Code:	Not reported
Country Code:	999
Phone:	(718) 246-9695
EMail:	Not reported
Fax Number:	Not reported
Modified By:	NRLOMBAR
Date Last Modified:	2009-06-19

Site Id:	27663
Affiliation Type:	Emergency Contact
Company Name:	HOLYLAND AUTO REPAIR INC.
Contact Type:	Not reported
Contact Name:	YOUSEF DARI
Address1:	Not reported
Address2:	Not reported
City:	Not reported
State:	NN
Zip Code:	Not reported
Country Code:	999
Phone:	(917) 923-5205
EMail:	Not reported
Fax Number:	Not reported
Modified By:	KXLIU
Date Last Modified:	2021-05-11

Tank Info:

Tank Number:	001
Tank Id:	60481
Material Code:	0022
Common Name of Substance:	Waste Oil/Used Oil

Equipment Records:

D00 - Pipe Type - No Piping
G01 - Tank Secondary Containment - Diking (Aboveground)
H06 - Tank Leak Detection - Impervious Barrier/Concrete Pad (A/G)
L00 - Piping Leak Detection - None
I04 - Overfill - Product Level Gauge (A/G)

HOLYLAND AUTO REPAIR INC. (Continued) **A100178067**

J00 - Dispenser - None
A00 - Tank Internal Protection - None
K00 - Spill Prevention - None
E00 - Piping Secondary Containment - None
B00 - Tank External Protection - None
C00 - Pipe Location - No Piping
F00 - Pipe External Protection - None

Tank Location:	Aboveground - on saddles, legs, racks, etc.... Tank bottom is elevated above grade or tank pad, allowing visual inspection.
Tank Type:	Steel/Carbon Steel/Iron
Tank Status:	In Service
Pipe Model:	Not reported
Install Date:	03/01/2003
Capacity Gallons:	275
Tightness Test Method:	-
Date Test:	Not reported
Next Test Date:	Not reported
Date Tank Closed:	Not reported
Register:	True
Modified By:	KXLIU
Last Modified:	05/11/2021
Material Name:	waste oil/used oil

N154 **A SHAMOSH** **NY UST** **U004189562**
East **620-628 DEGRAW STREET** **NY AST** **N/A**
1/8-1/4 **BROOKLYN, NY 11217**
0.154 mi.
812 ft. **Site 4 of 4 in cluster N**

Relative:
Higher

Actual:
23 ft.

UST:

Name:	A SHAMOSH
Address:	620-628 DEGRAW STREET
City,State,Zip:	BROOKLYN, NY 11217
Id/Status:	2-611758 / Unregulated/Closed
Program Type:	PBS
Region:	STATE
DEC Region:	2
Expiration Date:	N/A
UTM X:	586044.12028
UTM Y:	4503565.49449
Site Type:	Other Wholesale/Retail Sales

Affiliation Records:

Site Id:	461170
Affiliation Type:	Facility Owner
Company Name:	A. SHAMOSH REALTY LLC
Contact Type:	GENERAL MGR
Contact Name:	JACK IMIR
Address1:	620-628 DEGRAW STREET
Address2:	Not reported
City:	BROOKLYN
State:	NY
Zip Code:	11217
Country Code:	001
Phone:	(212) 532-5005
EMail:	Not reported
Fax Number:	Not reported
Modified By:	CGFREEDM

A SHAMOSH (Continued) **U004189562**

Date Last Modified: 2012-03-09

Site Id: 461170
Affiliation Type: Mail Contact
Company Name: A. SHAMOSH REALTY LLC
Contact Type: Not reported
Contact Name: JACK IMIR
Address1: 1527 OCEAN PARKWAY
Address2: Not reported
City: BROOKLYN
State: NY
Zip Code: 11217
Country Code: 001
Phone: (212) 532-5005
EMail: JACKIMIR@YAHOO.COM
Fax Number: Not reported
Modified By: CGFREEDM
Date Last Modified: 2012-03-09

Site Id: 461170
Affiliation Type: Facility Operator
Company Name: A SHAMOSH
Contact Type: Not reported
Contact Name: JACK IMIR
Address1: Not reported
Address2: Not reported
City: Not reported
State: NN
Zip Code: Not reported
Country Code: 001
Phone: (718) 240-2622
EMail: Not reported
Fax Number: Not reported
Modified By: BVCAMPBE
Date Last Modified: 2012-03-09

Site Id: 461170
Affiliation Type: Emergency Contact
Company Name: A, SHAMOSH REALTY LLC
Contact Type: Not reported
Contact Name: JACK IMIR
Address1: Not reported
Address2: Not reported
City: Not reported
State: NN
Zip Code: Not reported
Country Code: 999
Phone: (718) 240-2622
EMail: Not reported
Fax Number: Not reported
Modified By: BVCAMPBE
Date Last Modified: 2012-03-09

Tank Info:

Tank Number: 003
Tank ID: 242888

A SHAMOSH (Continued) **U004189562**

Tank Status:	Closed - Removed
Material Name:	Closed - Removed
Capacity Gallons:	550
Install Date:	Not reported
Date Tank Closed:	01/05/2012
Registered:	True
Tank Location:	Underground
Tank Type:	Steel/carbon steel
Material Code:	0009
Common Name of Substance:	Gasoline
Tightness Test Method:	NN
Date Test:	Not reported
Next Test Date:	Not reported
Pipe Model:	Not reported
Modified By:	BVCAMPBE
Last Modified:	04/14/2017

Equipment Records:

K00 - Spill Prevention - None
D01 - Pipe Type - Steel/Carbon Steel/Iron
A00 - Tank Internal Protection - None
F00 - Pipe External Protection - None
B00 - Tank External Protection - None
E00 - Piping Secondary Containment - None
H00 - Tank Leak Detection - None
I00 - Overfill - None
J02 - Dispenser - Suction Dispenser
G00 - Tank Secondary Containment - None
C02 - Pipe Location - Underground/On-ground
L00 - Piping Leak Detection - None

Tank Number:	004
Tank ID:	242889
Tank Status:	Closed - In Place
Material Name:	Closed - In Place
Capacity Gallons:	550
Install Date:	Not reported
Date Tank Closed:	01/05/2012
Registered:	True
Tank Location:	Underground
Tank Type:	Steel/carbon steel
Material Code:	0009
Common Name of Substance:	Gasoline
Tightness Test Method:	NN
Date Test:	Not reported
Next Test Date:	Not reported
Pipe Model:	Not reported
Modified By:	BVCAMPBE
Last Modified:	04/14/2017

Equipment Records:

K00 - Spill Prevention - None
F00 - Pipe External Protection - None
B00 - Tank External Protection - None
A00 - Tank Internal Protection - None

A SHAMOSH (Continued) **U004189562**

D01 - Pipe Type - Steel/Carbon Steel/Iron
E00 - Piping Secondary Containment - None
H00 - Tank Leak Detection - None
I00 - Overfill - None
G00 - Tank Secondary Containment - None
J02 - Dispenser - Suction Dispenser
C02 - Pipe Location - Underground/On-ground
L00 - Piping Leak Detection - None

Tank Number:	005
Tank ID:	242890
Tank Status:	Closed - In Place
Material Name:	Closed - In Place
Capacity Gallons:	550
Install Date:	Not reported
Date Tank Closed:	01/05/2012
Registered:	True
Tank Location:	Underground
Tank Type:	Steel/carbon steel
Material Code:	0009
Common Name of Substance:	Gasoline
Tightness Test Method:	NN
Date Test:	Not reported
Next Test Date:	Not reported
Pipe Model:	Not reported
Modified By:	BVCAMPBE
Last Modified:	04/14/2017

Equipment Records:

B00 - Tank External Protection - None
F00 - Pipe External Protection - None
A00 - Tank Internal Protection - None
D01 - Pipe Type - Steel/Carbon Steel/Iron
K00 - Spill Prevention - None
E00 - Piping Secondary Containment - None
H00 - Tank Leak Detection - None
I00 - Overfill - None
C02 - Pipe Location - Underground/On-ground
G00 - Tank Secondary Containment - None
J02 - Dispenser - Suction Dispenser
L00 - Piping Leak Detection - None

Tank Number:	006
Tank ID:	242891
Tank Status:	Closed - In Place
Material Name:	Closed - In Place
Capacity Gallons:	550
Install Date:	Not reported
Date Tank Closed:	01/05/2012
Registered:	True
Tank Location:	Underground
Tank Type:	Steel/carbon steel
Material Code:	0009
Common Name of Substance:	Gasoline

A SHAMOSH (Continued) **U004189562**

Tightness Test Method: NN
Date Test: Not reported
Next Test Date: Not reported
Pipe Model: Not reported
Modified By: BVCAMPBE
Last Modified: 04/14/2017

Equipment Records:

K00 - Spill Prevention - None
A00 - Tank Internal Protection - None
D01 - Pipe Type - Steel/Carbon Steel/Iron
F00 - Pipe External Protection - None
B00 - Tank External Protection - None
E00 - Piping Secondary Containment - None
H00 - Tank Leak Detection - None
I00 - Overfill - None
G00 - Tank Secondary Containment - None
J02 - Dispenser - Suction Dispenser
C02 - Pipe Location - Underground/On-ground
L00 - Piping Leak Detection - None

Tank Number: 007
Tank ID: 242892
Tank Status: Closed - Removed
Material Name: Closed - Removed
Capacity Gallons: 1080
Install Date: Not reported
Date Tank Closed: 01/05/2012
Registered: True
Tank Location: Underground
Tank Type: Steel/carbon steel
Material Code: 0009
Common Name of Substance: Gasoline

Tightness Test Method: NN
Date Test: Not reported
Next Test Date: Not reported
Pipe Model: Not reported
Modified By: BVCAMPBE
Last Modified: 04/14/2017

Equipment Records:

F00 - Pipe External Protection - None
B00 - Tank External Protection - None
K00 - Spill Prevention - None
A00 - Tank Internal Protection - None
D01 - Pipe Type - Steel/Carbon Steel/Iron
E00 - Piping Secondary Containment - None
H00 - Tank Leak Detection - None
I00 - Overfill - None
C02 - Pipe Location - Underground/On-ground
G00 - Tank Secondary Containment - None
J02 - Dispenser - Suction Dispenser
L00 - Piping Leak Detection - None

AST:
Name: A SHAMOSH

A SHAMOSH (Continued) **U004189562**

Address:	620-628 DEGRAW STREET
City,State,Zip:	BROOKLYN, NY 11217
Region:	STATE
DEC Region:	2
Site Status:	Unregulated/Closed
Facility Id:	2-611758
Program Type:	PBS
UTM X:	586044.12028
UTM Y:	4503565.49449
Expiration Date:	N/A
Site Type:	Other Wholesale/Retail Sales

Affiliation Records:

Site Id:	461170
Affiliation Type:	Facility Owner
Company Name:	A. SHAMOSH REALTY LLC
Contact Type:	GENERAL MGR
Contact Name:	JACK IMIR
Address1:	620-628 DEGRAW STREET
Address2:	Not reported
City:	BROOKLYN
State:	NY
Zip Code:	11217
Country Code:	001
Phone:	(212) 532-5005
EMail:	Not reported
Fax Number:	Not reported
Modified By:	CGFREEDM
Date Last Modified:	2012-03-09

Site Id:	461170
Affiliation Type:	Mail Contact
Company Name:	A. SHAMOSH REALTY LLC
Contact Type:	Not reported
Contact Name:	JACK IMIR
Address1:	1527 OCEAN PARKWAY
Address2:	Not reported
City:	BROOKLYN
State:	NY
Zip Code:	11217
Country Code:	001
Phone:	(212) 532-5005
EMail:	JACKIMIR@YAHOO.COM
Fax Number:	Not reported
Modified By:	CGFREEDM
Date Last Modified:	2012-03-09

Site Id:	461170
Affiliation Type:	Facility Operator
Company Name:	A SHAMOSH
Contact Type:	Not reported
Contact Name:	JACK IMIR
Address1:	Not reported
Address2:	Not reported
City:	Not reported
State:	NN
Zip Code:	Not reported
Country Code:	001

A SHAMOSH (Continued) **U004189562**

Phone:	(718) 240-2622
EMail:	Not reported
Fax Number:	Not reported
Modified By:	BVCAMPBE
Date Last Modified:	2012-03-09

Site Id:	461170
Affiliation Type:	Emergency Contact
Company Name:	A, SHAMOSH REALTY LLC
Contact Type:	Not reported
Contact Name:	JACK IMIR
Address1:	Not reported
Address2:	Not reported
City:	Not reported
State:	NN
Zip Code:	Not reported
Country Code:	999
Phone:	(718) 240-2622
EMail:	Not reported
Fax Number:	Not reported
Modified By:	BVCAMPBE
Date Last Modified:	2012-03-09

Tank Info:

Tank Number:	001
Tank Id:	242886
Material Code:	0001
Common Name of Substance:	#2 Fuel Oil (On-Site Consumption)

Equipment Records:

	K00 - Spill Prevention - None
	A00 - Tank Internal Protection - None
	D01 - Pipe Type - Steel/Carbon Steel/Iron
	F00 - Pipe External Protection - None
	B00 - Tank External Protection - None
	E00 - Piping Secondary Containment - None
	H00 - Tank Leak Detection - None
	I00 - Overfill - None
	G00 - Tank Secondary Containment - None
	C01 - Pipe Location - Aboveground
	L00 - Piping Leak Detection - None
	J03 - Dispenser - Gravity
Tank Location:	Aboveground - on saddles, legs, racks, etc.... Tank bottom is elevated above grade or tank pad, allowing visual inspection.
Tank Type:	Steel/Carbon Steel/Iron
Tank Status:	Closed - Removed
Pipe Model:	Not reported
Install Date:	Not reported
Capacity Gallons:	275
Tightness Test Method:	NN
Date Test:	Not reported
Next Test Date:	Not reported
Date Tank Closed:	01/05/2012
Register:	True
Modified By:	BVCAMPBE

A SHAMOSH (Continued) **U004189562**

Last Modified:	04/14/2017
Material Name:	#2 fuel oil (on-site consumption)

Tank Number:	002
Tank Id:	242887
Material Code:	0001
Common Name of Substance:	#2 Fuel Oil (On-Site Consumption)

Equipment Records:

A00 - Tank Internal Protection - None
B00 - Tank External Protection - None
F00 - Pipe External Protection - None
D01 - Pipe Type - Steel/Carbon Steel/Iron
K00 - Spill Prevention - None
E00 - Piping Secondary Containment - None
H00 - Tank Leak Detection - None
I00 - Overfill - None
G00 - Tank Secondary Containment - None
C01 - Pipe Location - Aboveground
J03 - Dispenser - Gravity
L00 - Piping Leak Detection - None

Tank Location:	Aboveground - on saddles, legs, racks, etc.... Tank bottom is elevated above grade or tank pad, allowing visual inspection.
Tank Type:	Steel/Carbon Steel/Iron
Tank Status:	Closed - Removed
Pipe Model:	Not reported
Install Date:	Not reported
Capacity Gallons:	275
Tightness Test Method:	NN
Date Test:	Not reported
Next Test Date:	Not reported
Date Tank Closed:	01/05/2012
Register:	True
Modified By:	BVCAMPBE
Last Modified:	04/14/2017
Material Name:	#2 fuel oil (on-site consumption)

O155 **GOWANUS CANAL** **NPL** **1010782149**
NNW **BUTLER ST (BETWEEN BOND ST AND NEVINS ST** **SEMS** **NYN000206222**
1/8-1/4 **BROOKLYN, NY 11231** **US ENG CONTROLS**
0.155 mi. **US INST CONTROLS**
816 ft. **Site 6 of 14 in cluster O** **ROD**
PRP
Relative: **ICIS**
Lower **FINDS**
Actual: **ECHO**
5 ft.

NPL:

EPA Region:	2
EPA ID:	NYN000206222
Site ID:	206222
Name:	GOWANUS CANAL
Address:	BUTLER ST (BETWEEN BOND ST AND NEVINS ST
City,State,Zip:	BROOKLYN, NY 11231
Federal:	N
Final Date:	2010-03-04 00:00:00

GOWANUS CANAL (Continued) **1010782149**

Latitude: 40.681639
Longitude: -73.987333
Site Score: 50
NAI: Not reported
Native American Entity: Not reported

SEMS:
Site ID: 0206222
EPA ID: NYN000206222
Name: GOWANUS CANAL
Address: BUTLER ST (BETWEEN BOND ST AND NEVINS ST
Address 2: Not reported
City,State,Zip: BROOKLYN, NY 11231
Cong District: 07
FIPS Code: 36047
Latitude: +40.681639
Longitude: -73.987333
FF: N
NPL: Currently on the Final NPL
Non NPL Status: Not reported

SEMS Detail:
Region: 02
Site ID: 0206222
EPA ID: NYN000206222
Site Name: GOWANUS CANAL
NPL: F
FF: N
OU: 01
Action Code: AR
Action Name: ADMIN REC
SEQ: 1
Start Date: 2013-09-30 05:00:00
Finish Date: Not reported
Qual: E
Current Action Lead: EPA Perf

Region: 02
Site ID: 0206222
EPA ID: NYN000206222
Site Name: GOWANUS CANAL
NPL: F
FF: N
OU: 00
Action Code: CR
Action Name: CI
SEQ: 1
Start Date: 2012-05-11 05:00:00
Finish Date: Not reported
Qual: Not reported
Current Action Lead: EPA Perf

Region: 02
Site ID: 0206222
EPA ID: NYN000206222
Site Name: GOWANUS CANAL

GOWANUS CANAL (Continued) **1010782149**

NPL:	F
FF:	N
OU:	00
Action Code:	DS
Action Name:	DISCVRY
SEQ:	1
Start Date:	2008-01-10 05:00:00
Finish Date:	1/10/2008 5:00:00 AM
Qual:	Not reported
Current Action Lead:	EPA Perf

Region:	02
Site ID:	0206222
EPA ID:	NYN000206222
Site Name:	GOWANUS CANAL
NPL:	F
FF:	N
OU:	00
Action Code:	HR
Action Name:	HAZRANK
SEQ:	1
Start Date:	2009-04-09 04:00:00
Finish Date:	4/9/2009 4:00:00 AM
Qual:	O
Current Action Lead:	EPA Perf

Region:	02
Site ID:	0206222
EPA ID:	NYN000206222
Site Name:	GOWANUS CANAL
NPL:	F
FF:	N
OU:	00
Action Code:	NF
Action Name:	NPL FINL
SEQ:	1
Start Date:	2010-03-04 05:00:00
Finish Date:	3/4/2010 5:00:00 AM
Qual:	Not reported
Current Action Lead:	EPA Perf

Region:	02
Site ID:	0206222
EPA ID:	NYN000206222
Site Name:	GOWANUS CANAL
NPL:	F
FF:	N
OU:	00
Action Code:	NP
Action Name:	PROPOSED
SEQ:	1
Start Date:	2009-04-09 04:00:00
Finish Date:	4/9/2009 4:00:00 AM
Qual:	Not reported
Current Action Lead:	EPA Perf

Region:	02

GOWANUS CANAL (Continued) **1010782149**

Site ID:	0206222
EPA ID:	NYN000206222
Site Name:	GOWANUS CANAL
NPL:	F
FF:	N
OU:	00
Action Code:	TG
Action Name:	TA GRANT
SEQ:	1
Start Date:	2012-09-14 05:00:00
Finish Date:	Not reported
Qual:	Not reported
Current Action Lead:	EPA Perf

Region:	02
Site ID:	0206222
EPA ID:	NYN000206222
Site Name:	GOWANUS CANAL
NPL:	F
FF:	N
OU:	01
Action Code:	RO
Action Name:	ROD
SEQ:	1
Start Date:	2013-09-27 05:00:00
Finish Date:	9/27/2013 5:00:00 AM
Qual:	R
Current Action Lead:	EPA Perf

Region:	02
Site ID:	0206222
EPA ID:	NYN000206222
Site Name:	GOWANUS CANAL
NPL:	F
FF:	N
OU:	01
Action Code:	CO
Action Name:	RI/FS
SEQ:	1
Start Date:	2009-07-21 05:00:00
Finish Date:	9/27/2013 5:00:00 AM
Qual:	Not reported
Current Action Lead:	EPA Perf

Region:	02
Site ID:	0206222
EPA ID:	NYN000206222
Site Name:	GOWANUS CANAL
NPL:	F
FF:	N
OU:	01
Action Code:	TS
Action Name:	TRTSTUDY
SEQ:	1
Start Date:	2014-09-30 05:00:00
Finish Date:	6/10/2015 5:00:00 AM
Qual:	Not reported

GOWANUS CANAL (Continued) **1010782149**

Current Action Lead:	EPA Perf
Region:	02
Site ID:	0206222
EPA ID:	NYN000206222
Site Name:	GOWANUS CANAL
NPL:	F
FF:	N
OU:	01
Action Code:	NA
Action Name:	PRP RI
SEQ:	1
Start Date:	2010-04-29 04:00:00
Finish Date:	8/6/2010 5:00:00 AM
Qual:	Not reported
Current Action Lead:	EPA Ovrsght
Region:	02
Site ID:	0206222
EPA ID:	NYN000206222
Site Name:	GOWANUS CANAL
NPL:	F
FF:	N
OU:	01
Action Code:	NA
Action Name:	PRP RI
SEQ:	2
Start Date:	2010-04-29 04:00:00
Finish Date:	8/6/2010 5:00:00 AM
Qual:	Not reported
Current Action Lead:	EPA Ovrsght
Region:	02
Site ID:	0206222
EPA ID:	NYN000206222
Site Name:	GOWANUS CANAL
NPL:	F
FF:	N
OU:	01
Action Code:	NA
Action Name:	PRP RI
SEQ:	3
Start Date:	2010-04-29 04:00:00
Finish Date:	8/6/2010 5:00:00 AM
Qual:	Not reported
Current Action Lead:	EPA Ovrsght
Region:	02
Site ID:	0206222
EPA ID:	NYN000206222
Site Name:	GOWANUS CANAL
NPL:	F
FF:	N
OU:	01
Action Code:	NA
Action Name:	PRP RI
SEQ:	4

GOWANUS CANAL (Continued) **1010782149**

Start Date:	2010-04-29 04:00:00
Finish Date:	11/23/2010 5:00:00 AM
Qual:	Not reported
Current Action Lead:	EPA Ovrsght

Region:	02
Site ID:	0206222
EPA ID:	NYN000206222
Site Name:	GOWANUS CANAL
NPL:	F
FF:	N
OU:	01
Action Code:	BB
Action Name:	PRP RV
SEQ:	3
Start Date:	2014-08-07 05:00:00
Finish Date:	Not reported
Qual:	Not reported
Current Action Lead:	EPA Ovrsght

Region:	02
Site ID:	0206222
EPA ID:	NYN000206222
Site Name:	GOWANUS CANAL
NPL:	F
FF:	N
OU:	01
Action Code:	BB
Action Name:	PRP RV
SEQ:	2
Start Date:	2014-06-11 05:00:00
Finish Date:	Not reported
Qual:	Not reported
Current Action Lead:	EPA Ovrsght

Region:	02
Site ID:	0206222
EPA ID:	NYN000206222
Site Name:	GOWANUS CANAL
NPL:	F
FF:	N
OU:	01
Action Code:	BB
Action Name:	PRP RV
SEQ:	1
Start Date:	2013-09-26 05:00:00
Finish Date:	3/16/2015 4:00:00 AM
Qual:	Not reported
Current Action Lead:	EPA Ovrsght

Region:	02
Site ID:	0206222
EPA ID:	NYN000206222
Site Name:	GOWANUS CANAL
NPL:	F
FF:	N
OU:	01

GOWANUS CANAL (Continued) **1010782149**

Action Code:	BE
Action Name:	PRP RD
SEQ:	1
Start Date:	2014-04-21 05:00:00
Finish Date:	Not reported
Qual:	Not reported
Current Action Lead:	EPA Ovrsght

Region:	02
Site ID:	0206222
EPA ID:	NYN000206222
Site Name:	GOWANUS CANAL
NPL:	F
FF:	N
OU:	00
Action Code:	EE
Action Name:	EE/CA
SEQ:	1
Start Date:	2016-04-14 05:00:00
Finish Date:	6/9/2016 4:00:00 AM
Qual:	Not reported
Current Action Lead:	EPA Ovrsght

Region:	02
Site ID:	0206222
EPA ID:	NYN000206222
Site Name:	GOWANUS CANAL
NPL:	F
FF:	N
OU:	01
Action Code:	BB
Action Name:	PRP RV
SEQ:	8
Start Date:	2017-06-26 04:00:00
Finish Date:	Not reported
Qual:	Not reported
Current Action Lead:	EPA Ovrsght

Region:	02
Site ID:	0206222
EPA ID:	NYN000206222
Site Name:	GOWANUS CANAL
NPL:	F
FF:	N
OU:	01
Action Code:	BB
Action Name:	PRP RV
SEQ:	6
Start Date:	2017-03-27 05:00:00
Finish Date:	8/14/2019 5:00:00 AM
Qual:	S
Current Action Lead:	EPA Ovrsght

Region:	02
Site ID:	0206222
EPA ID:	NYN000206222
Site Name:	GOWANUS CANAL

GOWANUS CANAL (Continued) **1010782149**

NPL:	F
FF:	N
OU:	01
Action Code:	BB
Action Name:	PRP RV
SEQ:	7
Start Date:	2017-05-11 05:00:00
Finish Date:	Not reported
Qual:	Not reported
Current Action Lead:	EPA Ovrsght

Region:	02
Site ID:	0206222
EPA ID:	NYN000206222
Site Name:	GOWANUS CANAL
NPL:	F
FF:	N
OU:	01
Action Code:	BB
Action Name:	PRP RV
SEQ:	5
Start Date:	2017-11-17 05:00:00
Finish Date:	8/14/2018 5:00:00 AM
Qual:	S
Current Action Lead:	EPA Ovrsght

Region:	02
Site ID:	0206222
EPA ID:	NYN000206222
Site Name:	GOWANUS CANAL
NPL:	F
FF:	N
OU:	01
Action Code:	BB
Action Name:	PRP RV
SEQ:	9
Start Date:	2018-05-24 04:00:00
Finish Date:	9/23/2021 5:00:00 AM
Qual:	S
Current Action Lead:	EPA Ovrsght

Region:	02
Site ID:	0206222
EPA ID:	NYN000206222
Site Name:	GOWANUS CANAL
NPL:	F
FF:	N
OU:	01
Action Code:	BB
Action Name:	PRP RV
SEQ:	11
Start Date:	2015-07-09 04:00:00
Finish Date:	Not reported
Qual:	Not reported
Current Action Lead:	EPA Ovrsght

Region:	02

GOWANUS CANAL (Continued) **1010782149**

Site ID:	0206222
EPA ID:	NYN000206222
Site Name:	GOWANUS CANAL
NPL:	F
FF:	N
OU:	01
Action Code:	BB
Action Name:	PRP RV
SEQ:	10
Start Date:	2018-09-27 05:00:00
Finish Date:	Not reported
Qual:	Not reported
Current Action Lead:	EPA Ovrsght

Region:	02
Site ID:	0206222
EPA ID:	NYN000206222
Site Name:	GOWANUS CANAL
NPL:	F
FF:	N
OU:	01
Action Code:	BB
Action Name:	PRP RV
SEQ:	12
Start Date:	2019-04-11 05:00:00
Finish Date:	Not reported
Qual:	Not reported
Current Action Lead:	EPA Ovrsght

Region:	02
Site ID:	0206222
EPA ID:	NYN000206222
Site Name:	GOWANUS CANAL
NPL:	F
FF:	N
OU:	01
Action Code:	BB
Action Name:	PRP RV
SEQ:	13
Start Date:	2019-08-23 05:00:00
Finish Date:	9/14/2020 5:00:00 AM
Qual:	S
Current Action Lead:	EPA Ovrsght

Region:	02
Site ID:	0206222
EPA ID:	NYN000206222
Site Name:	GOWANUS CANAL
NPL:	F
FF:	N
OU:	01
Action Code:	BF
Action Name:	PRP RA
SEQ:	2
Start Date:	2020-07-21 05:00:00
Finish Date:	Not reported
Qual:	Not reported

GOWANUS CANAL (Continued) **1010782149**

Current Action Lead: EPA Ovrsght

Region: 02
Site ID: 0206222
EPA ID: NYN000206222
Site Name: GOWANUS CANAL
NPL: F
FF: N
OU: 01
Action Code: BB
Action Name: PRP RV
SEQ: 15
Start Date: 2020-02-21 06:00:00
Finish Date: 9/23/2021 5:00:00 AM
Qual: S
Current Action Lead: EPA Ovrsght

Region: 02
Site ID: 0206222
EPA ID: NYN000206222
Site Name: GOWANUS CANAL
NPL: F
FF: N
OU: 01
Action Code: BB
Action Name: PRP RV
SEQ: 16
Start Date: 2020-04-09 05:00:00
Finish Date: 9/23/2021 5:00:00 AM
Qual: S
Current Action Lead: EPA Ovrsght

Region: 02
Site ID: 0206222
EPA ID: NYN000206222
Site Name: GOWANUS CANAL
NPL: F
FF: N
OU: 01
Action Code: BB
Action Name: PRP RV
SEQ: 14
Start Date: 2020-02-12 06:00:00
Finish Date: 9/23/2021 5:00:00 AM
Qual: S
Current Action Lead: EPA Ovrsght

Region: 02
Site ID: 0206222
EPA ID: NYN000206222
Site Name: GOWANUS CANAL
NPL: F
FF: N
OU: 01
Action Code: BB
Action Name: PRP RV
SEQ: 21

GOWANUS CANAL (Continued) **1010782149**

Start Date:	2021-05-17 05:00:00
Finish Date:	Not reported
Qual:	Not reported
Current Action Lead:	EPA Ovrsght

Region:	02
Site ID:	0206222
EPA ID:	NYN000206222
Site Name:	GOWANUS CANAL
NPL:	F
FF:	N
OU:	01
Action Code:	BB
Action Name:	PRP RV
SEQ:	22
Start Date:	2021-07-01 05:00:00
Finish Date:	Not reported
Qual:	Not reported
Current Action Lead:	EPA Ovrsght

Region:	02
Site ID:	0206222
EPA ID:	NYN000206222
Site Name:	GOWANUS CANAL
NPL:	F
FF:	N
OU:	01
Action Code:	BB
Action Name:	PRP RV
SEQ:	17
Start Date:	2020-07-24 05:00:00
Finish Date:	Not reported
Qual:	Not reported
Current Action Lead:	EPA Ovrsght

SIte:

Name:	GOWANUS CANAL
Address:	BUTLER ST (BETWEEN BOND ST AND NEVINS ST
Address 2:	Not reported
City,State,Zip:	BROOKLYN, NY 11231
Event Code:	Not reported
Action Taken Date:	09/27/2013
EPA ID:	NYN000206222
Action Name:	Record of Decision
Action ID:	1
Operable Unit:	01
Contaminated Media:	Free-phase NAPL
Contact Name:	Not reported
Contact Telephone:	Not reported
Event:	Not reported
Federal Facility:	N
Fiscal Year:	2013
NPL Status:	Currently on the Final NPL
Superfund Alternative Agreement:	N
Latitude:	+40.681639
Longitude:	-73.987333

GOWANUS CANAL (Continued) **1010782149**

Media:

EPA ID:	NYN000206222
Contaminated Media:	Free-phase NAPL
Action ID:	1
Operable Unit:	01
Action Name:	Record of Decision
Action Taken Date:	09/27/2013
Event Code:	Not reported
Contact Name:	Not reported
Contact Telephone:	Not reported
Event:	Not reported
Federal Facility:	N
Fiscal Year:	2013
NPL Status:	Currently on the Final NPL
Superfund Alternative Agreement:	N
Latitude:	+40.681639
Longitude:	-73.987333

EPA ID:	NYN000206222
Contaminated Media:	Sediment
Action ID:	1
Operable Unit:	01
Action Name:	Record of Decision
Action Taken Date:	09/27/2013
Event Code:	Not reported
Contact Name:	Not reported
Contact Telephone:	Not reported
Event:	Not reported
Federal Facility:	N
Fiscal Year:	2013
NPL Status:	Currently on the Final NPL
Superfund Alternative Agreement:	N
Latitude:	+40.681639
Longitude:	-73.987333

EPA ID:	NYN000206222
Contaminated Media:	Sediment
Action ID:	1
Operable Unit:	01
Action Name:	Record of Decision
Action Taken Date:	09/27/2013
Event Code:	Not reported
Contact Name:	Not reported
Contact Telephone:	Not reported
Event:	Not reported
Federal Facility:	N
Fiscal Year:	2013
NPL Status:	Currently on the Final NPL
Superfund Alternative Agreement:	N
Latitude:	+40.681639
Longitude:	-73.987333

EPA ID:	NYN000206222
Contaminated Media:	Free-phase NAPL
Action ID:	1
Operable Unit:	01
Action Name:	Record of Decision

GOWANUS CANAL (Continued) **1010782149**

Action Taken Date:	09/27/2013
Event Code:	Not reported
Contact Name:	Not reported
Contact Telephone:	Not reported
Event:	Not reported
Federal Facility:	N
Fiscal Year:	2013
NPL Status:	Currently on the Final NPL
Superfund Alternative Agreement:	N
Latitude:	+40.681639
Longitude:	-73.987333

EPA ID:	NYN000206222
Contaminated Media:	Sediment
Action ID:	1
Operable Unit:	01
Action Name:	Record of Decision
Action Taken Date:	09/27/2013
Event Code:	Not reported
Contact Name:	Not reported
Contact Telephone:	Not reported
Event:	Not reported
Federal Facility:	N
Fiscal Year:	2013
NPL Status:	Currently on the Final NPL
Superfund Alternative Agreement:	N
Latitude:	+40.681639
Longitude:	-73.987333

EPA ID:	NYN000206222
Contaminated Media:	Sediment
Action ID:	1
Operable Unit:	01
Action Name:	Record of Decision
Action Taken Date:	09/27/2013
Event Code:	Not reported
Contact Name:	Not reported
Contact Telephone:	Not reported
Event:	Not reported
Federal Facility:	N
Fiscal Year:	2013
NPL Status:	Currently on the Final NPL
Superfund Alternative Agreement:	N
Latitude:	+40.681639
Longitude:	-73.987333

EPA ID:	NYN000206222
Contaminated Media:	Sediment
Action ID:	1
Operable Unit:	01
Action Name:	Record of Decision
Action Taken Date:	09/27/2013
Event Code:	Not reported
Contact Name:	Not reported
Contact Telephone:	Not reported
Event:	Not reported
Federal Facility:	N

GOWANUS CANAL (Continued) **1010782149**

Fiscal Year:	2013
NPL Status:	Currently on the Final NPL
Superfund Alternative Agreement:	N
Latitude:	+40.681639
Longitude:	-73.987333

EPA ID:	NYN000206222
Contaminated Media:	Free-phase NAPL
Action ID:	1
Operable Unit:	01
Action Name:	Record of Decision
Action Taken Date:	09/27/2013
Event Code:	Not reported
Contact Name:	Not reported
Contact Telephone:	Not reported
Event:	Not reported
Federal Facility:	N
Fiscal Year:	2013
NPL Status:	Currently on the Final NPL
Superfund Alternative Agreement:	N
Latitude:	+40.681639
Longitude:	-73.987333

EPA ID:	NYN000206222
Contaminated Media:	Sediment
Action ID:	1
Operable Unit:	01
Action Name:	Record of Decision
Action Taken Date:	09/27/2013
Event Code:	Not reported
Contact Name:	Not reported
Contact Telephone:	Not reported
Event:	Not reported
Federal Facility:	N
Fiscal Year:	2013
NPL Status:	Currently on the Final NPL
Superfund Alternative Agreement:	N
Latitude:	+40.681639
Longitude:	-73.987333

EPA ID:	NYN000206222
Contaminated Media:	Free-phase NAPL
Action ID:	1
Operable Unit:	01
Action Name:	Record of Decision
Action Taken Date:	09/27/2013
Event Code:	Not reported
Contact Name:	Not reported
Contact Telephone:	Not reported
Event:	Not reported
Federal Facility:	N
Fiscal Year:	2013
NPL Status:	Currently on the Final NPL
Superfund Alternative Agreement:	N
Latitude:	+40.681639
Longitude:	-73.987333

GOWANUS CANAL (Continued) **1010782149**

EPA ID:	NYN000206222
Contaminated Media:	Sediment
Action ID:	1
Operable Unit:	01
Action Name:	Record of Decision
Action Taken Date:	09/27/2013
Event Code:	Not reported
Contact Name:	Not reported
Contact Telephone:	Not reported
Event:	Not reported
Federal Facility:	N
Fiscal Year:	2013
NPL Status:	Currently on the Final NPL
Superfund Alternative Agreement:	N
Latitude:	+40.681639
Longitude:	-73.987333

EPA ID:	NYN000206222
Contaminated Media:	Sediment
Action ID:	1
Operable Unit:	01
Action Name:	Record of Decision
Action Taken Date:	09/27/2013
Event Code:	Not reported
Contact Name:	Not reported
Contact Telephone:	Not reported
Event:	Not reported
Federal Facility:	N
Fiscal Year:	2013
NPL Status:	Currently on the Final NPL
Superfund Alternative Agreement:	N
Latitude:	+40.681639
Longitude:	-73.987333

EPA ID:	NYN000206222
Contaminated Media:	Sediment
Action ID:	1
Operable Unit:	01
Action Name:	Record of Decision
Action Taken Date:	09/27/2013
Event Code:	Not reported
Contact Name:	Not reported
Contact Telephone:	Not reported
Event:	Not reported
Federal Facility:	N
Fiscal Year:	2013
NPL Status:	Currently on the Final NPL
Superfund Alternative Agreement:	N
Latitude:	+40.681639
Longitude:	-73.987333

EPA ID:	NYN000206222
Contaminated Media:	Sediment
Action ID:	1
Operable Unit:	01
Action Name:	Record of Decision
Action Taken Date:	09/27/2013

GOWANUS CANAL (Continued) **1010782149**

Event Code:	Not reported
Contact Name:	Not reported
Contact Telephone:	Not reported
Event:	Not reported
Federal Facility:	N
Fiscal Year:	2013
NPL Status:	Currently on the Final NPL
Superfund Alternative Agreement:	N
Latitude:	+40.681639
Longitude:	-73.987333

EPA ID:	NYN000206222
Contaminated Media:	Free-phase NAPL
Action ID:	1
Operable Unit:	01
Action Name:	Record of Decision
Action Taken Date:	09/27/2013
Event Code:	Not reported
Contact Name:	Not reported
Contact Telephone:	Not reported
Event:	Not reported
Federal Facility:	N
Fiscal Year:	2013
NPL Status:	Currently on the Final NPL
Superfund Alternative Agreement:	N
Latitude:	+40.681639
Longitude:	-73.987333

EPA ID:	NYN000206222
Contaminated Media:	Sediment
Action ID:	1
Operable Unit:	01
Action Name:	Record of Decision
Action Taken Date:	09/27/2013
Event Code:	Not reported
Contact Name:	Not reported
Contact Telephone:	Not reported
Event:	Not reported
Federal Facility:	N
Fiscal Year:	2013
NPL Status:	Currently on the Final NPL
Superfund Alternative Agreement:	N
Latitude:	+40.681639
Longitude:	-73.987333

EPA ID:	NYN000206222
Contaminated Media:	Free-phase NAPL
Action ID:	1
Operable Unit:	01
Action Name:	Record of Decision
Action Taken Date:	09/27/2013
Event Code:	Not reported
Contact Name:	Not reported
Contact Telephone:	Not reported
Event:	Not reported
Federal Facility:	N
Fiscal Year:	2013

GOWANUS CANAL (Continued) **1010782149**

NPL Status: Currently on the Final NPL
Superfund Alternative Agreement: N
Latitude: +40.681639
Longitude: -73.987333

EPA ID: NYN000206222
Contaminated Media: Sediment
Action ID: 1
Operable Unit: 01
Action Name: Record of Decision
Action Taken Date: 09/27/2013
Event Code: Not reported
Contact Name: Not reported
Contact Telephone: Not reported
Event: Not reported
Federal Facility: N
Fiscal Year: 2013
NPL Status: Currently on the Final NPL
Superfund Alternative Agreement: N
Latitude: +40.681639
Longitude: -73.987333

US INST CONTROLS:
Name: GOWANUS CANAL
Address: BUTLER ST (BETWEEN BOND ST AND NEVINS ST
Address 2: Not reported
City,State,Zip: BROOKLYN, NY 11231
EPA ID: NYN000206222
Action Name: Record of Decision
Action ID: 1
Operable Unit: 01
Actual Date: 09/27/2013
Contaminated Media: Free-phase NAPL
Event Code: Not reported
Contact Name: Not reported
Contact Telephone: Not reported
Event: Not reported
Federal Facility: N
Fiscal Year: 2013
NPL Status: Currently on the Final NPL
Superfund Alternative Agreement: N
Latitude: +40.681639
Longitude: -73.987333

Name: GOWANUS CANAL
Address: BUTLER ST (BETWEEN BOND ST AND NEVINS ST
Address 2: Not reported
City,State,Zip: BROOKLYN, NY 11231
EPA ID: NYN000206222
Action Name: Record of Decision
Action ID: 1
Operable Unit: 01
Actual Date: 09/27/2013
Contaminated Media: Sediment
Event Code: Not reported
Contact Name: Not reported

GOWANUS CANAL (Continued) **1010782149**

Contact Telephone:	Not reported
Event:	Not reported
Federal Facility:	N
Fiscal Year:	2013
NPL Status:	Currently on the Final NPL
Superfund Alternative Agreement:	N
Latitude:	+40.681639
Longitude:	-73.987333

ROD:

Name:	GOWANUS CANAL
Address:	BUTLER ST (BETWEEN BOND ST AND NEVINS ST
City,State,Zip:	BROOKLYN, NY 11231
EPA ID:	NYN000206222
RG:	2
Site ID:	206222
Action:	GOVT Decision Document (ROD)
Operable Unit Number:	CANAL SEDIMENTS
SEQ ID:	1
Action Completion:	2013-09-27 00:00:00
NPL Status:	Final
Non NPL Status:	Not reported

PRP:

PRP Name:
155 THIRD STREET, LLC
163 6TH STREET LLC
300 HUNTINGTON STREET LLC
3911 LEMMON AVENUE ASSOCIATES
420 CARROLL LLC
450 UNION LLC
539 SMITH STREET REALTY CORP
AMERADA HESS CORP.
AMERADA HESS CORP.
AMERADA HESS CORP.
BAYSIDE FUEL OIL DEPOT CORPORATION
BAYSIDE FUEL OIL DEPOT CORPORATION
BAYSIDE FUEL OIL DEPOT CORPORATION
BEAZER EAST INC
BEAZER EAST INC
BEAZER EAST INC
BEAZER EAST INC
BENSON METAL CORP
BRINK'S INC
BRINK'S INC

Click this hyperlink while viewing on your computer to access
65 additional PRP: record(s) in the EDR Site Report.

ICIS:

Enforcement Action ID:	02-2016-2003
FRS ID:	110033604197
Action Name:	City of New York
Facility Name:	GOWANUS CANAL
Facility Address:	BUTLER ST (BETWEEN BOND ST AND NEVINS ST BROOKLYN, NY 11231
Enforcement Action Type:	CERCLA 106 AO For Resp Action/Imm Haz
Facility County:	KINGS

GOWANUS CANAL (Continued) **1010782149**

Program System Acronym: ICIS
Enforcement Action Forum Desc: Administrative - Formal
EA Type Code: 106
Facility SIC Code: Not reported
Federal Facility ID: Not reported
Latitude in Decimal Degrees: 40.676033
Longitude in Decimal Degrees: -73.99698
Permit Type Desc: Not reported
Program System Acronym: 2200000435
Facility NAICS Code: Not reported
Tribal Land Code: Not reported

Enforcement Action ID: 02-2015-2012
FRS ID: 110033604197
Action Name: Bayside Fuel Oil Corp. et al.
Facility Name: GOWANUS CANAL
Facility Address: BUTLER ST (BETWEEN BOND ST AND NEVINS ST
BROOKLYN, NY 11231
Enforcement Action Type: CERCLA 106 AO For Resp Action/Imm Haz
Facility County: KINGS
Program System Acronym: ICIS
Enforcement Action Forum Desc: Administrative - Formal
EA Type Code: 106
Facility SIC Code: Not reported
Federal Facility ID: Not reported
Latitude in Decimal Degrees: 40.676033
Longitude in Decimal Degrees: -73.99698
Permit Type Desc: Not reported
Program System Acronym: 2200000435
Facility NAICS Code: Not reported
Tribal Land Code: Not reported

Enforcement Action ID: 02-2015-2008
FRS ID: 110033604197
Action Name: Patterson Fuel Oil Co., Inc. (SB)
Facility Name: GOWANUS CANAL
Facility Address: BUTLER ST (BETWEEN BOND ST AND NEVINS ST
BROOKLYN, NY 11231
Enforcement Action Type: CERCLA 122h Agrmt For Cost Recovery
Facility County: KINGS
Program System Acronym: CERCLIS
Enforcement Action Forum Desc: Administrative - Formal
EA Type Code: 122H
Facility SIC Code: Not reported
Federal Facility ID: Not reported
Latitude in Decimal Degrees: 40.67893
Longitude in Decimal Degrees: -73.99422
Permit Type Desc: Not reported
Program System Acronym: NYN000206222
Facility NAICS Code: Not reported
Tribal Land Code: Not reported

Enforcement Action ID: 02-2014-2019
FRS ID: 110033604197
Action Name: City of New York
Facility Name: GOWANUS CANAL
Facility Address: BUTLER ST (BETWEEN BOND ST AND NEVINS ST

GOWANUS CANAL (Continued) **1010782149**

	BROOKLYN, NY 11231
Enforcement Action Type:	CERCLA 106 AO For Resp Action/Imm Haz
Facility County:	KINGS
Program System Acronym:	CERCLIS
Enforcement Action Forum Desc:	Administrative - Formal
EA Type Code:	106
Facility SIC Code:	Not reported
Federal Facility ID:	Not reported
Latitude in Decimal Degrees:	40.67893
Longitude in Decimal Degrees:	-73.99422
Permit Type Desc:	Not reported
Program System Acronym:	NYN000206222
Facility NAICS Code:	Not reported
Tribal Land Code:	Not reported
Enforcement Action ID:	02-2014-2008
FRS ID:	110033604197
Action Name:	LSG 365 Bond Street, LLC
Facility Name:	GOWANUS CANAL
Facility Address:	BUTLER ST (BETWEEN BOND ST AND NEVINS ST BROOKLYN, NY 11231
Enforcement Action Type:	Prospective Purchaser Agreement
Facility County:	KINGS
Program System Acronym:	ICIS
Enforcement Action Forum Desc:	Administrative - Formal
EA Type Code:	PPA
Facility SIC Code:	Not reported
Federal Facility ID:	Not reported
Latitude in Decimal Degrees:	40.676033
Longitude in Decimal Degrees:	-73.99698
Permit Type Desc:	Not reported
Program System Acronym:	2200000435
Facility NAICS Code:	Not reported
Tribal Land Code:	Not reported
Enforcement Action ID:	02-2014-2004
FRS ID:	110033604197
Action Name:	LSG 363 Bond Street, LLC
Facility Name:	GOWANUS CANAL
Facility Address:	BUTLER ST (BETWEEN BOND ST AND NEVINS ST BROOKLYN, NY 11231
Enforcement Action Type:	Prospective Purchaser Agreement
Facility County:	KINGS
Program System Acronym:	ICIS
Enforcement Action Forum Desc:	Administrative - Formal
EA Type Code:	PPA
Facility SIC Code:	Not reported
Federal Facility ID:	Not reported
Latitude in Decimal Degrees:	40.676033
Longitude in Decimal Degrees:	-73.99698
Permit Type Desc:	Not reported
Program System Acronym:	2200000435
Facility NAICS Code:	Not reported
Tribal Land Code:	Not reported
Enforcement Action ID:	02-2014-2001
FRS ID:	110033604197

GOWANUS CANAL (Continued) **1010782149**

Action Name:	Beam, Inc. et al.
Facility Name:	GOWANUS CANAL
Facility Address:	BUTLER ST (BETWEEN BOND ST AND NEVINS ST BROOKLYN, NY 11231
Enforcement Action Type:	CERCLA 106 AO For Resp Action/Imm Haz
Facility County:	KINGS
Program System Acronym:	ICIS
Enforcement Action Forum Desc:	Administrative - Formal
EA Type Code:	106
Facility SIC Code:	Not reported
Federal Facility ID:	Not reported
Latitude in Decimal Degrees:	40.676033
Longitude in Decimal Degrees:	-73.99698
Permit Type Desc:	Not reported
Program System Acronym:	2200000435
Facility NAICS Code:	Not reported
Tribal Land Code:	Not reported

Enforcement Action ID:	02-2013-2023
FRS ID:	110033604197
Action Name:	Benson Metal Corp. et al.
Facility Name:	GOWANUS CANAL
Facility Address:	BUTLER ST (BETWEEN BOND ST AND NEVINS ST BROOKLYN, NY 11231
Enforcement Action Type:	CERCLA 106 AO For Resp Action/Imm Haz
Facility County:	KINGS
Program System Acronym:	CERCLIS
Enforcement Action Forum Desc:	Administrative - Formal
EA Type Code:	106
Facility SIC Code:	Not reported
Federal Facility ID:	Not reported
Latitude in Decimal Degrees:	40.67893
Longitude in Decimal Degrees:	-73.99422
Permit Type Desc:	Not reported
Program System Acronym:	NYN000206222
Facility NAICS Code:	Not reported
Tribal Land Code:	Not reported

Enforcement Action ID:	02-2010-2022
FRS ID:	110033604197
Action Name:	Joyce A. Kjellgren
Facility Name:	GOWANUS CANAL
Facility Address:	BUTLER ST (BETWEEN BOND ST AND NEVINS ST BROOKLYN, NY 11231
Enforcement Action Type:	CERCLA 104E5A AO For Access And/Or Info
Facility County:	KINGS
Program System Acronym:	CERCLIS
Enforcement Action Forum Desc:	Administrative - Formal
EA Type Code:	104E5A
Facility SIC Code:	Not reported
Federal Facility ID:	Not reported
Latitude in Decimal Degrees:	40.67893
Longitude in Decimal Degrees:	-73.99422
Permit Type Desc:	Not reported
Program System Acronym:	NYN000206222
Facility NAICS Code:	Not reported
Tribal Land Code:	Not reported

GOWANUS CANAL (Continued) **1010782149**

Enforcement Action ID:	02-2010-2022
FRS ID:	110033604197
Action Name:	Joyce A. Kjellgren
Facility Name:	GOWANUS CANAL
Facility Address:	BUTLER ST (BETWEEN BOND ST AND NEVINS ST BROOKLYN, NY 11231
Enforcement Action Type:	CERCLA 104E5A AO For Access And/Or Info
Facility County:	KINGS
Program System Acronym:	ICIS
Enforcement Action Forum Desc:	Administrative - Formal
EA Type Code:	104E5A
Facility SIC Code:	Not reported
Federal Facility ID:	Not reported
Latitude in Decimal Degrees:	40.676033
Longitude in Decimal Degrees:	-73.99698
Permit Type Desc:	Not reported
Program System Acronym:	2200000435
Facility NAICS Code:	Not reported
Tribal Land Code:	Not reported

Enforcement Action ID:	02-2010-2011
FRS ID:	110033604197
Action Name:	City of New York
Facility Name:	GOWANUS CANAL
Facility Address:	BUTLER ST (BETWEEN BOND ST AND NEVINS ST BROOKLYN, NY 11231
Enforcement Action Type:	CERCLA 122A/104A Agrmt For RI/FS
Facility County:	KINGS
Program System Acronym:	CERCLIS
Enforcement Action Forum Desc:	Administrative - Formal
EA Type Code:	122/104
Facility SIC Code:	Not reported
Federal Facility ID:	Not reported
Latitude in Decimal Degrees:	40.67893
Longitude in Decimal Degrees:	-73.99422
Permit Type Desc:	Not reported
Program System Acronym:	NYN000206222
Facility NAICS Code:	Not reported
Tribal Land Code:	Not reported

Enforcement Action ID:	02-2010-2011
FRS ID:	110033604197
Action Name:	City of New York
Facility Name:	GOWANUS CANAL
Facility Address:	BUTLER ST (BETWEEN BOND ST AND NEVINS ST BROOKLYN, NY 11231
Enforcement Action Type:	CERCLA 122A/104A Agrmt For RI/FS
Facility County:	KINGS
Program System Acronym:	ICIS
Enforcement Action Forum Desc:	Administrative - Formal
EA Type Code:	122/104
Facility SIC Code:	Not reported
Federal Facility ID:	Not reported
Latitude in Decimal Degrees:	40.676033
Longitude in Decimal Degrees:	-73.99698
Permit Type Desc:	Not reported
Program System Acronym:	2200000435

GOWANUS CANAL (Continued) **1010782149**

Facility NAICS Code:	Not reported
Tribal Land Code:	Not reported

Enforcement Action ID:	02-2010-2009
FRS ID:	110033604197
Action Name:	Brooklyn Union Gas Co. d/b/a National Grid NY
Facility Name:	GOWANUS CANAL
Facility Address:	BUTLER ST (BETWEEN BOND ST AND NEVINS ST BROOKLYN, NY 11231
Enforcement Action Type:	CERCLA 122A/104A Agrmt For RI/FS
Facility County:	KINGS
Program System Acronym:	CERCLIS
Enforcement Action Forum Desc:	Administrative - Formal
EA Type Code:	122/104
Facility SIC Code:	Not reported
Federal Facility ID:	Not reported
Latitude in Decimal Degrees:	40.67893
Longitude in Decimal Degrees:	-73.99422
Permit Type Desc:	Not reported
Program System Acronym:	NYN000206222
Facility NAICS Code:	Not reported
Tribal Land Code:	Not reported

Enforcement Action ID:	02-2010-2009
FRS ID:	110033604197
Action Name:	Brooklyn Union Gas Co. d/b/a National Grid NY
Facility Name:	GOWANUS CANAL
Facility Address:	BUTLER ST (BETWEEN BOND ST AND NEVINS ST BROOKLYN, NY 11231
Enforcement Action Type:	CERCLA 122A/104A Agrmt For RI/FS
Facility County:	KINGS
Program System Acronym:	ICIS
Enforcement Action Forum Desc:	Administrative - Formal
EA Type Code:	122/104
Facility SIC Code:	Not reported
Federal Facility ID:	Not reported
Latitude in Decimal Degrees:	40.676033
Longitude in Decimal Degrees:	-73.99698
Permit Type Desc:	Not reported
Program System Acronym:	2200000435
Facility NAICS Code:	Not reported
Tribal Land Code:	Not reported

Enforcement Action ID:	02-2009-0017
FRS ID:	110033604197
Action Name:	Chemtura Corporation (NC)
Facility Name:	GOWANUS CANAL
Facility Address:	BUTLER ST (BETWEEN BOND ST AND NEVINS ST BROOKLYN, NY 11231
Enforcement Action Type:	Bankruptcy
Facility County:	KINGS
Program System Acronym:	CERCLIS
Enforcement Action Forum Desc:	Judicial
EA Type Code:	BNK
Facility SIC Code:	Not reported
Federal Facility ID:	Not reported
Latitude in Decimal Degrees:	40.67893

GOWANUS CANAL (Continued) **1010782149**

Longitude in Decimal Degrees: -73.99422
Permit Type Desc: Not reported
Program System Acronym: NYN000206222
Facility NAICS Code: Not reported
Tribal Land Code: Not reported

Facility Name: GOWANUS CANAL
Address: BUTLER ST (BETWEEN BOND ST AND NEVINS ST
Tribal Indicator: N
Fed Facility: No
NAIC Code: Not reported
SIC Code: Not reported

Facility Name: GOWANUS CANAL
Address: BUTLER ST (BETWEEN BOND ST AND NEVINS ST
Tribal Indicator: N
Fed Facility: No
NAIC Code: Not reported
SIC Code: Not reported

Facility Name: GOWANUS CANAL
Address: BUTLER ST (BETWEEN BOND ST AND NEVINS ST
Tribal Indicator: N
Fed Facility: No
NAIC Code: Not reported
SIC Code: Not reported

Facility Name: GOWANUS CANAL
Address: BUTLER ST (BETWEEN BOND ST AND NEVINS ST
Tribal Indicator: N
Fed Facility: No
NAIC Code: Not reported
SIC Code: Not reported

Facility Name: GOWANUS CANAL
Address: BUTLER ST (BETWEEN BOND ST AND NEVINS ST
Tribal Indicator: N
Fed Facility: No
NAIC Code: Not reported
SIC Code: Not reported

Facility Name: GOWANUS CANAL
Address: BUTLER ST (BETWEEN BOND ST AND NEVINS ST
Tribal Indicator: N
Fed Facility: No
NAIC Code: Not reported
SIC Code: Not reported

Facility Name: GOWANUS CANAL
Address: BUTLER ST (BETWEEN BOND ST AND NEVINS ST
Tribal Indicator: N
Fed Facility: No
NAIC Code: Not reported
SIC Code: Not reported

Facility Name: GOWANUS CANAL

GOWANUS CANAL (Continued) **1010782149**

Address: BUTLER ST (BETWEEN BOND ST AND NEVINS ST
Tribal Indicator: N
Fed Facility: No
NAIC Code: Not reported
SIC Code: Not reported

Facility Name: GOWANUS CANAL
Address: BUTLER ST (BETWEEN BOND ST AND NEVINS ST
Tribal Indicator: N
Fed Facility: No
NAIC Code: Not reported
SIC Code: Not reported

Facility Name: GOWANUS CANAL
Address: BUTLER ST (BETWEEN BOND ST AND NEVINS ST
Tribal Indicator: N
Fed Facility: No
NAIC Code: Not reported
SIC Code: Not reported

Facility Name: GOWANUS CANAL
Address: BUTLER ST (BETWEEN BOND ST AND NEVINS ST
Tribal Indicator: N
Fed Facility: No
NAIC Code: Not reported
SIC Code: Not reported

Facility Name: GOWANUS CANAL
Address: BUTLER ST (BETWEEN BOND ST AND NEVINS ST
Tribal Indicator: N
Fed Facility: No
NAIC Code: Not reported
SIC Code: Not reported

Facility Name: GOWANUS CANAL
Address: BUTLER ST (BETWEEN BOND ST AND NEVINS ST
Tribal Indicator: N
Fed Facility: No
NAIC Code: Not reported
SIC Code: Not reported

Facility Name: GOWANUS CANAL
Address: BUTLER ST (BETWEEN BOND ST AND NEVINS ST
Tribal Indicator: N
Fed Facility: No
NAIC Code: Not reported
SIC Code: Not reported

Facility Name: GOWANUS CANAL
Address: BUTLER ST (BETWEEN BOND ST AND NEVINS ST
Tribal Indicator: N
Fed Facility: No
NAIC Code: Not reported
SIC Code: Not reported

Facility Name: GOWANUS CANAL
Address: BUTLER ST (BETWEEN BOND ST AND NEVINS ST

GOWANUS CANAL (Continued) **1010782149**

Tribal Indicator: N
Fed Facility: No
NAIC Code: Not reported
SIC Code: Not reported

Facility Name: GOWANUS CANAL
Address: BUTLER ST (BETWEEN BOND ST AND NEVINS ST
Tribal Indicator: N
Fed Facility: No
NAIC Code: Not reported
SIC Code: Not reported

Facility Name: GOWANUS CANAL
Address: BUTLER ST (BETWEEN BOND ST AND NEVINS ST
Tribal Indicator: N
Fed Facility: No
NAIC Code: Not reported
SIC Code: Not reported

FINDS:
Registry ID: 110033604197

Click Here:

Environmental Interest/Information System:
SUPERFUND NPL
ICIS (Integrated Compliance Information System) is the Integrated Compliance Information System and provides a database that, when complete, will contain integrated Enforcement and Compliance information across most of EPA's programs. The vision for ICIS is to replace EPA's independent databases that contain Enforcement data with a single repository for that information. Currently, ICIS contains all Federal Administrative and Judicial enforcement actions. This information is maintained in ICIS by EPA in the Regional offices and it Headquarters. A future release of ICIS will replace the Permit Compliance System (PCS) which supports the NPDES and will integrate that information with Federal actions already in the system. ICIS also has the capability to track other activities occurring in the Region that support Compliance and Enforcement programs. These include; Incident Tracking, Compliance Assistance, and Compliance Monitoring.

Click this hyperlink while viewing on your computer to access additional FINDS: detail in the EDR Site Report.

ECHO:
Envid: 1010782149
Registry ID: 110033604197
DFR URL: http://echo.epa.gov/detailed-facility-report?fid=110033604197
Name: GOWANUS CANAL
Address: BUTLER ST (BETWEEN BOND ST AND NEVINS ST
City,State,Zip: BROOKLYN, NY 11231

156 WNW 1/8-1/4 0.156 mi. 822 ft. | **NYCDOT BIN 2240270 UNION ST BRIDGE OVER GOWANUS CA UNION ST BRIDGE OVER GOWANUS CANAL BROOKLYN, NY 11231** | **RCRA-LQG NY MANIFEST** | **1001090370 NYR000022079**

Relative: Higher

Actual: 14 ft.

RCRA-LQG:

Date Form Received by Agency:	20190222
Handler Name:	NYCDOT BIN 2240270 UNION ST BRIDGE OVER GOWANUS CANAL
Handler Address:	UNION ST BRIDGE OVER GOWANUS CANAL
Handler City,State,Zip:	BROOKLYN, NY 11231
EPA ID:	NYR000022079
Contact Name:	ALEX BEZCHASTNOV
Contact Address:	WATER ST
Contact City,State,Zip:	NEW YORK 10041
Contact Telephone:	212-839-6613
Contact Fax:	Not reported
Contact Email:	ABEZCHASTNOV@DOT.NYC.GOV
Contact Title:	INDUSTRIAL HYGIENIST
EPA Region:	02
Land Type:	Municipal
Federal Waste Generator Description:	Large Quantity Generator
Non-Notifier:	Not reported
Biennial Report Cycle:	Not reported
Accessibility:	Not reported
Active Site Indicator:	Handler Activities
State District Owner:	NY
State District:	NYSDEC R2
Mailing Address:	WATER ST
Mailing City,State,Zip:	NEW YORK, NY 10041
Owner Name:	NYCDOT BRIDGES
Owner Type:	Municipal
Operator Name:	NYCDOT BRIDGES
Operator Type:	Municipal
Short-Term Generator Activity:	No
Importer Activity:	No
Mixed Waste Generator:	No
Transporter Activity:	No
Transfer Facility Activity:	No
Recycler Activity with Storage:	No
Small Quantity On-Site Burner Exemption:	No
Smelting Melting and Refining Furnace Exemption:	No
Underground Injection Control:	No
Off-Site Waste Receipt:	No
Universal Waste Indicator:	No
Universal Waste Destination Facility:	No
Federal Universal Waste:	No
Active Site Fed-Reg Treatment Storage and Disposal Facility:	Not reported
Active Site Converter Treatment storage and Disposal Facility:	Not reported
Active Site State-Reg Treatment Storage and Disposal Facility:	Not reported
Active Site State-Reg Handler:	---
Federal Facility Indicator:	Not reported
Hazardous Secondary Material Indicator:	NN
Sub-Part K Indicator:	Not reported
Commercial TSD Indicator:	No
Treatment Storage and Disposal Type:	Not reported
2018 GPRA Permit Baseline:	Not on the Baseline
2018 GPRA Renewals Baseline:	Not on the Baseline
Permit Renewals Workload Universe:	Not reported

NYCDOT BIN 2240270 UNION ST BRIDGE OVER GOWANUS CANAL (Continued) **1001090370**

Permit Workload Universe:	Not reported
Permit Progress Universe:	Not reported
Post-Closure Workload Universe:	Not reported
Closure Workload Universe:	Not reported
202 GPRA Corrective Action Baseline:	No
Corrective Action Workload Universe:	No
Subject to Corrective Action Universe:	No
Non-TSDFs Where RCRA CA has Been Imposed Universe:	No
TSDFs Potentially Subject to CA Under 3004 (u)/(v) Universe:	No
TSDFs Only Subject to CA under Discretionary Auth Universe:	No
Corrective Action Priority Ranking:	No NCAPS ranking
Environmental Control Indicator:	No
Institutional Control Indicator:	No
Human Exposure Controls Indicator:	N/A
Groundwater Controls Indicator:	N/A
Operating TSDF Universe:	Not reported
Full Enforcement Universe:	Not reported
Significant Non-Complier Universe:	No
Unaddressed Significant Non-Complier Universe:	No
Addressed Significant Non-Complier Universe:	No
Significant Non-Complier With a Compliance Schedule Universe:	No
Financial Assurance Required:	Not reported
Handler Date of Last Change:	20190306
Recognized Trader-Importer:	No
Recognized Trader-Exporter:	No
Importer of Spent Lead Acid Batteries:	No
Exporter of Spent Lead Acid Batteries:	No
Recycler Activity Without Storage:	No
Manifest Broker:	No
Sub-Part P Indicator:	No

Hazardous Waste Summary:

Waste Code:	D000
Waste Description:	Not Defined
Waste Code:	D008
Waste Description:	LEAD

Handler - Owner Operator:

Owner/Operator Indicator:	Owner
Owner/Operator Name:	NYCDOT
Legal Status:	Municipal
Date Became Current:	Not reported
Date Ended Current:	Not reported
Owner/Operator Address:	2 RECTOR ST
Owner/Operator City,State,Zip:	NEW YORK, NY 10006
Owner/Operator Telephone:	212-788-2083
Owner/Operator Telephone Ext:	Not reported
Owner/Operator Fax:	Not reported
Owner/Operator Email:	Not reported
Owner/Operator Indicator:	Operator
Owner/Operator Name:	NYCDOT BRIDGES
Legal Status:	Municipal
Date Became Current:	19830515

NYCDOT BIN 2240270 UNION ST BRIDGE OVER GOWANUS CANAL (Continued) **1001090370**

Date Ended Current:	Not reported
Owner/Operator Address:	55 WATER ST
Owner/Operator City,State,Zip:	NEW YORK, NY 10041
Owner/Operator Telephone:	212-839-6613
Owner/Operator Telephone Ext:	Not reported
Owner/Operator Fax:	Not reported
Owner/Operator Email:	ABEZCHASTNOV@DOT.NYC.GOV

Owner/Operator Indicator:	Owner
Owner/Operator Name:	NYCDOT
Legal Status:	Municipal
Date Became Current:	Not reported
Date Ended Current:	Not reported
Owner/Operator Address:	2 RECTOR ST
Owner/Operator City,State,Zip:	NEW YORK, NY 10006
Owner/Operator Telephone:	212-788-2083
Owner/Operator Telephone Ext:	Not reported
Owner/Operator Fax:	Not reported
Owner/Operator Email:	Not reported

Owner/Operator Indicator:	Operator
Owner/Operator Name:	NYCDOT
Legal Status:	Municipal
Date Became Current:	Not reported
Date Ended Current:	Not reported
Owner/Operator Address:	2 RECTOR ST
Owner/Operator City,State,Zip:	NEW YORK, NY 10006
Owner/Operator Telephone:	212-788-2083
Owner/Operator Telephone Ext:	Not reported
Owner/Operator Fax:	Not reported
Owner/Operator Email:	Not reported

Owner/Operator Indicator:	Owner
Owner/Operator Name:	NYCDOT BRIDGES
Legal Status:	Municipal
Date Became Current:	19800313
Date Ended Current:	Not reported
Owner/Operator Address:	55 WATER ST
Owner/Operator City,State,Zip:	NEW YORK, NY 10041
Owner/Operator Telephone:	212-839-6613
Owner/Operator Telephone Ext:	Not reported
Owner/Operator Fax:	Not reported
Owner/Operator Email:	ABEZCHASTNOV@DOT.NYC.GOV

Historic Generators:

Receive Date:	20060101
Handler Name: NYCDOT BIN 2240270	
Federal Waste Generator Description:	Not a generator, verified
State District Owner:	NY
Large Quantity Handler of Universal Waste:	No
Recognized Trader Importer:	No
Recognized Trader Exporter:	No
Spent Lead Acid Battery Importer:	No
Spent Lead Acid Battery Exporter:	No
Current Record:	No
Non Storage Recycler Activity:	Not reported
Electronic Manifest Broker:	Not reported

NYCDOT BIN 2240270 UNION ST BRIDGE OVER GOWANUS CANAL (Continued) **1001090370**

Receive Date: 20070101
Handler Name: NYCDOT BIN 2240270
Federal Waste Generator Description: Not a generator, verified
State District Owner: NY
Large Quantity Handler of Universal Waste: No
Recognized Trader Importer: No
Recognized Trader Exporter: No
Spent Lead Acid Battery Importer: No
Spent Lead Acid Battery Exporter: No
Current Record: No
Non Storage Recycler Activity: Not reported
Electronic Manifest Broker: Not reported

Receive Date: 19960410
Handler Name: NYCDOT BIN 2240270
Federal Waste Generator Description: Not a generator, verified
State District Owner: NY
Large Quantity Handler of Universal Waste: No
Recognized Trader Importer: No
Recognized Trader Exporter: No
Spent Lead Acid Battery Importer: No
Spent Lead Acid Battery Exporter: No
Current Record: No
Non Storage Recycler Activity: Not reported
Electronic Manifest Broker: Not reported

Receive Date: 20190222
Handler Name: NYCDOT BIN 2240270 UNION ST BRIDGE OVER GOWANUS CANAL
Federal Waste Generator Description: Large Quantity Generator
State District Owner: NY
Large Quantity Handler of Universal Waste: No
Recognized Trader Importer: No
Recognized Trader Exporter: No
Spent Lead Acid Battery Importer: No
Spent Lead Acid Battery Exporter: No
Current Record: Yes
Non Storage Recycler Activity: No
Electronic Manifest Broker: No

List of NAICS Codes and Descriptions:
NAICS Code: 48899
NAICS Description: OTHER SUPPORT ACTIVITIES FOR TRANSPORTATION

NAICS Code: 926120
NAICS Description: REGULATION AND ADMINISTRATION OF TRANSPORTATION PROGRAMS

Facility Has Received Notices of Violations:
Violations: No Violations Found

Evaluation Action Summary:
Evaluations: No Evaluations Found

NY MANIFEST:
Name: NYCDOT

NYCDOT BIN 2240270 UNION ST BRIDGE OVER GOWANUS CANAL (Continued) **1001090370**

Address:	UNION ST BRIDGE OVER
City,State,Zip:	BROOKLYN, NY 11231
Country:	USA
EPA ID:	NYR000022079
Facility Status:	Not reported
Location Address 1:	UNION ST BR OVER GOWANIS CANAL
Code:	BP
Location Address 2:	Not reported
Total Tanks:	Not reported
Location City:	BROOKLYN
Location State:	NY
Location Zip:	11231
Location Zip 4:	Not reported

NY MANIFEST:

EPAID:	NYR000022079
Mailing Name:	NYCDOT
Mailing Contact:	JOHN ANZALONE
Mailing Address 1:	2 RECTOR STREET 8TH FLOOR
Mailing Address 2:	Not reported
Mailing City:	NEW YORK
Mailing State:	NY
Mailing Zip:	10006
Mailing Zip 4:	Not reported
Mailing Country:	USA
Mailing Phone:	2127882083

Q157 **GOWANUS CSO - CP-1** **RCRA-LQG** **1027099734**
NNE **NEVINS ST & BUTLER ST** **NYR000254334**
1/8-1/4 **BROOKLYN, NY 11217**
0.156 mi.
824 ft. **Site 3 of 12 in cluster Q**

Relative:
Higher

Actual:
12 ft.

RCRA-LQG:

Date Form Received by Agency:		20220211
Handler Name:	GOWANUS CSO - CP-1	
Handler Address:		NEVINS ST & BUTLER ST
Handler City,State,Zip:		BROOKLYN, NY 11217
EPA ID:		NYR000254334
Contact Name:		MARLON L KING
Contact Address:		HORACE HARDING EXPRESSWAY 5TH FL LOW RISE
Contact City,State,Zip:		CORONA, NY 11368
Contact Telephone:		718-650-0265
Contact Fax:		Not reported
Contact Email:		MARLONK@DEP.NYC.GOV
Contact Title:		ACCOUNTABLE MANAGER
EPA Region:		02
Land Type:		Municipal
Federal Waste Generator Description:		Large Quantity Generator
Non-Notifier:		Not reported
Biennial Report Cycle:		Not reported
Accessibility:		Not reported
Active Site Indicator:		Handler Activities
State District Owner:		NY
State District:		NYSDEC R2
Mailing Address:		HORACE HARDING EXPRESSWAY 2ND FL LOW RISE
Mailing City,State,Zip:		CORONA, NY 11368

GOWANUS CSO - CP-1 (Continued) **1027099734**

Owner Name:	NYC DEPT OF ENVIRONMENTAL PROTECTION
Owner Type:	Municipal
Operator Name:	NYC DEPT OF ENVIRONMENTAL PROTECTION
Operator Type:	Municipal
Short-Term Generator Activity:	No
Importer Activity:	No
Mixed Waste Generator:	No
Transporter Activity:	No
Transfer Facility Activity:	No
Recycler Activity with Storage:	No
Small Quantity On-Site Burner Exemption:	No
Smelting Melting and Refining Furnace Exemption:	No
Underground Injection Control:	No
Off-Site Waste Receipt:	No
Universal Waste Indicator:	Yes
Universal Waste Destination Facility:	Yes
Federal Universal Waste:	Yes
Active Site Fed-Reg Treatment Storage and Disposal Facility:	Not reported
Active Site Converter Treatment storage and Disposal Facility:	Not reported
Active Site State-Reg Treatment Storage and Disposal Facility:	Not reported
Active Site State-Reg Handler:	---
Federal Facility Indicator:	Not reported
Hazardous Secondary Material Indicator:	N
Sub-Part K Indicator:	Not reported
Commercial TSD Indicator:	No
Treatment Storage and Disposal Type:	Not reported
2018 GPRA Permit Baseline:	Not on the Baseline
2018 GPRA Renewals Baseline:	Not on the Baseline
Permit Renewals Workload Universe:	Not reported
Permit Workload Universe:	Not reported
Permit Progress Universe:	Not reported
Post-Closure Workload Universe:	Not reported
Closure Workload Universe:	Not reported
202 GPRA Corrective Action Baseline:	No
Corrective Action Workload Universe:	No
Subject to Corrective Action Universe:	No
Non-TSDFs Where RCRA CA has Been Imposed Universe:	No
TSDFs Potentially Subject to CA Under 3004 (u)/(v) Universe:	No
TSDFs Only Subject to CA under Discretionary Auth Universe:	No
Corrective Action Priority Ranking:	No NCAPS ranking
Environmental Control Indicator:	No
Institutional Control Indicator:	No
Human Exposure Controls Indicator:	N/A
Groundwater Controls Indicator:	N/A
Operating TSDF Universe:	Not reported
Full Enforcement Universe:	Not reported
Significant Non-Complier Universe:	No
Unaddressed Significant Non-Complier Universe:	No
Addressed Significant Non-Complier Universe:	No
Significant Non-Complier With a Compliance Schedule Universe:	No
Financial Assurance Required:	Not reported
Handler Date of Last Change:	20220222
Recognized Trader-Importer:	No
Recognized Trader-Exporter:	No
Importer of Spent Lead Acid Batteries:	No
Exporter of Spent Lead Acid Batteries:	No
Recycler Activity Without Storage:	Yes

GOWANUS CSO - CP-1 (Continued) **1027099734**

Manifest Broker: No
Sub-Part P Indicator: No

Hazardous Waste Summary:
Waste Code: D001
Waste Description: IGNITABLE WASTE

Waste Code: D006
Waste Description: CADMIUM

Waste Code: D007
Waste Description: CHROMIUM

Waste Code: D008
Waste Description: LEAD

Handler - Owner Operator:
Owner/Operator Indicator: Operator
Owner/Operator Name: NYC DEPT OF ENVIRONMENTAL PROTECTION
Legal Status: Municipal
Date Became Current: 20181031
Date Ended Current: Not reported
Owner/Operator Address: 96-05 HORACE HARDING EXPRESSWAY 2ND FL LOW RISE
Owner/Operator City,State,Zip: CORONA, NY 11368
Owner/Operator Telephone: 718-595-3398
Owner/Operator Telephone Ext: Not reported
Owner/Operator Fax: Not reported
Owner/Operator Email: DOLTON@DEP.NYC.GOV

Owner/Operator Indicator: Owner
Owner/Operator Name: NYC DEPT OF ENVIRONMENTAL PROTECTION
Legal Status: Municipal
Date Became Current: 20181031
Date Ended Current: Not reported
Owner/Operator Address: 96-05 HORACE HARDING EXPRESSWAY 2ND FL LOW RISE
Owner/Operator City,State,Zip: CORONA, NY 11368
Owner/Operator Telephone: 718-595-3398
Owner/Operator Telephone Ext: Not reported
Owner/Operator Fax: Not reported
Owner/Operator Email: DOLTON@DEP.NYC.GOV

Historic Generators:
Receive Date: 20220211
Handler Name: GOWANUS CSO - CP-1
Federal Waste Generator Description: Large Quantity Generator
State District Owner: NY
Large Quantity Handler of Universal Waste: Yes
Recognized Trader Importer: No
Recognized Trader Exporter: No
Spent Lead Acid Battery Importer: No
Spent Lead Acid Battery Exporter: No
Current Record: Yes
Non Storage Recycler Activity: Yes
Electronic Manifest Broker: No

GOWANUS CSO - CP-1 (Continued) **1027099734**

List of NAICS Codes and Descriptions:
NAICS Code: 22132
NAICS Description: SEWAGE TREATMENT FACILITIES

Facility Has Received Notices of Violations:
Violations: No Violations Found

Evaluation Action Summary:
Evaluations: No Evaluations Found

M158 **CON EDISON - SERVICE BOX 38958** **RCRA-LQG** **1024891701**
South **302 3RD AVE** **NYP005136561**
1/8-1/4 **BROOKLYN, NY 11215**
0.156 mi.
824 ft. **Site 6 of 7 in cluster M**

Relative:
Higher

Actual:
15 ft.

RCRA-LQG:

Date Form Received by Agency:	20180410
Handler Name:	CON EDISON - SERVICE BOX 38958
Handler Address:	302 3RD AVE
Handler City,State,Zip:	BROOKLYN, NY 11215
EPA ID:	NYP005136561
Contact Name:	ALYSSA SOTTO
Contact Address:	IRVING PLACE, 15TH FL NE
Contact City,State,Zip:	NEW YORK, NY 10003
Contact Telephone:	212-460-2757
Contact Fax:	Not reported
Contact Email:	SOTTOA@CONED.COM
Contact Title:	ASSOCIATE SCIENTIST
EPA Region:	02
Land Type:	Private
Federal Waste Generator Description:	Large Quantity Generator
Non-Notifier:	Not reported
Biennial Report Cycle:	2017
Accessibility:	Not reported
Active Site Indicator:	Handler Activities
State District Owner:	NY
State District:	NYSDEC R2
Mailing Address:	IRVING PLACE, 15TH FL NE
Mailing City,State,Zip:	NEW YORK, NY 10003
Owner Name:	CONSOLIDATED EDISON COMPANY OF NY, INC.
Owner Type:	Private
Operator Name:	CONSOLIDATED EDISON COMPANY OF NY, INC.
Operator Type:	Private
Short-Term Generator Activity:	No
Importer Activity:	No
Mixed Waste Generator:	No
Transporter Activity:	No
Transfer Facility Activity:	No
Recycler Activity with Storage:	No
Small Quantity On-Site Burner Exemption:	No
Smelting Melting and Refining Furnace Exemption:	No
Underground Injection Control:	No

CON EDISON - SERVICE BOX 38958 (Continued) **1024891701**

Off-Site Waste Receipt:	No
Universal Waste Indicator:	No
Universal Waste Destination Facility:	No
Federal Universal Waste:	No
Active Site Fed-Reg Treatment Storage and Disposal Facility:	Not reported
Active Site Converter Treatment storage and Disposal Facility:	Not reported
Active Site State-Reg Treatment Storage and Disposal Facility:	Not reported
Active Site State-Reg Handler:	---
Federal Facility Indicator:	Not reported
Hazardous Secondary Material Indicator:	NN
Sub-Part K Indicator:	Not reported
Commercial TSD Indicator:	No
Treatment Storage and Disposal Type:	Not reported
2018 GPRA Permit Baseline:	Not on the Baseline
2018 GPRA Renewals Baseline:	Not on the Baseline
Permit Renewals Workload Universe:	Not reported
Permit Workload Universe:	Not reported
Permit Progress Universe:	Not reported
Post-Closure Workload Universe:	Not reported
Closure Workload Universe:	Not reported
202 GPRA Corrective Action Baseline:	No
Corrective Action Workload Universe:	No
Subject to Corrective Action Universe:	No
Non-TSDFs Where RCRA CA has Been Imposed Universe:	No
TSDFs Potentially Subject to CA Under 3004 (u)/(v) Universe:	No
TSDFs Only Subject to CA under Discretionary Auth Universe:	No
Corrective Action Priority Ranking:	No NCAPS ranking
Environmental Control Indicator:	No
Institutional Control Indicator:	No
Human Exposure Controls Indicator:	N/A
Groundwater Controls Indicator:	N/A
Operating TSDF Universe:	Not reported
Full Enforcement Universe:	Not reported
Significant Non-Complier Universe:	No
Unaddressed Significant Non-Complier Universe:	No
Addressed Significant Non-Complier Universe:	No
Significant Non-Complier With a Compliance Schedule Universe:	No
Financial Assurance Required:	Not reported
Handler Date of Last Change:	20181106
Recognized Trader-Importer:	No
Recognized Trader-Exporter:	No
Importer of Spent Lead Acid Batteries:	No
Exporter of Spent Lead Acid Batteries:	No
Recycler Activity Without Storage:	No
Manifest Broker:	No
Sub-Part P Indicator:	No

Biennial: List of Years
Year: 2017

Click Here for Biennial Reporting System Data:

Hazardous Waste Summary:
Waste Code: D008
Waste Description: LEAD

CON EDISON - SERVICE BOX 38958 (Continued) **1024891701**

Handler - Owner Operator:

Owner/Operator Indicator:	Operator
Owner/Operator Name:	CONSOLIDATED EDISON COMPANY OF NY, INC.
Legal Status:	Private
Date Became Current:	20170907
Date Ended Current:	Not reported
Owner/Operator Address:	4 IRVING PLACE
Owner/Operator City,State,Zip:	NEW YORK, NY 10003
Owner/Operator Telephone:	212-460-2757
Owner/Operator Telephone Ext:	Not reported
Owner/Operator Fax:	Not reported
Owner/Operator Email:	Not reported

Owner/Operator Indicator:	Owner
Owner/Operator Name:	CONSOLIDATED EDISON COMPANY OF NY, INC.
Legal Status:	Private
Date Became Current:	20170907
Date Ended Current:	Not reported
Owner/Operator Address:	4 IRVING PLACE
Owner/Operator City,State,Zip:	NEW YORK, NY 10003
Owner/Operator Telephone:	212-460-2757
Owner/Operator Telephone Ext:	Not reported
Owner/Operator Fax:	Not reported
Owner/Operator Email:	Not reported

Historic Generators:

Receive Date:	20180410
Handler Name:	CON EDISON - SERVICE BOX 38958
Federal Waste Generator Description:	Large Quantity Generator
State District Owner:	NY
Large Quantity Handler of Universal Waste:	No
Recognized Trader Importer:	No
Recognized Trader Exporter:	No
Spent Lead Acid Battery Importer:	No
Spent Lead Acid Battery Exporter:	No
Current Record:	Yes
Non Storage Recycler Activity:	No
Electronic Manifest Broker:	No

List of NAICS Codes and Descriptions:

NAICS Code:	221122
NAICS Description:	ELECTRIC POWER DISTRIBUTION

Facility Has Received Notices of Violations:

Violations:	No Violations Found

Evaluation Action Summary:

Evaluations:	No Evaluations Found

M159 **CON EDISON - SERVICE BOX 38958** **NY MANIFEST** **S121968633**
South **302 3RD AVE** **N/A**
1/8-1/4 **BROOKLYN, NY 11215**
0.156 mi.
824 ft. **Site 7 of 7 in cluster M**

Relative:
Higher

Actual:
15 ft.

NY MANIFEST:

Name:	CON EDISON - SERVICE BOX 38958
Address:	302 3RD AVE
City,State,Zip:	BROOKLYN, NY 11215
Country:	USA
EPA ID:	NYP005136561
Facility Status:	Not reported
Location Address 1:	302 3RD AVE
Code:	BP
Location Address 2:	Not reported
Total Tanks:	Not reported
Location City:	BROOKLYN
Location State:	NY
Location Zip:	11215
Location Zip 4:	Not reported

NY MANIFEST:

EPAID:	NYP005136561
Mailing Name:	CON EDISON - SERVICE BOX 38958
Mailing Contact:	CON EDISON
Mailing Address 1:	4 IRVING PL
Mailing Address 2:	Not reported
Mailing City:	NEW YORK
Mailing State:	NY
Mailing Zip:	10003
Mailing Zip 4:	Not reported
Mailing Country:	USA
Mailing Phone:	Not reported

T160 **540 PRESIDENT STREET** **NY LTANKS** **S102672075**
SSE **540 PRESIDENT STREET** **N/A**
1/8-1/4 **BROOKLYN, NY**
0.156 mi.
826 ft. **Site 1 of 8 in cluster T**

Relative:
Higher

Actual:
22 ft.

LTANKS:

Name:	540 PRESIDENT STREET
Address:	540 PRESIDENT STREET
City,State,Zip:	BROOKLYN, NY
Spill Number/Closed Date:	9211878 / 1993-01-18
Facility ID:	9211878
Site ID:	262667
Spill Date:	1993-01-18
Spill Cause:	Tank Overfill
Spill Source:	Commercial Vehicle
Spill Class:	C4
Cleanup Ceased:	1993-01-18
SWIS:	2401
Investigator:	KSTANG
Referred To:	Not reported
Reported to Dept:	1993-01-18
CID:	Not reported
Water Affected:	Not reported

540 PRESIDENT STREET (Continued) **S102672075**

Spill Notifier:	Fire Department
Last Inspection:	Not reported
Recommended Penalty:	False
Meets Standard:	True
UST Involvement:	False
Remediation Phase:	0
Date Entered In Computer:	1993-01-28
Spill Record Last Update:	2004-09-30
Spiller Name:	Not reported
Spiller Company:	HOLMES FUEL CO.
Spiller Address:	Not reported
Spiller County:	001
Spiller Contact:	Not reported
Spiller Phone:	Not reported
Spiller Extention:	Not reported
DEC Region:	2
DER Facility ID:	214455
DEC Memo:	"Prior to Sept, 2004 data translation this spill Lead_DEC Field was TANG "
Remarks:	"HOLMES OVERFILLED TANK NYC DOS ON SCENE NOTIFIED CON ED SAND PLACE IN SPILL HOLMES TO COME AND PICK UP CALLED FD HAZ MAT FIREMAN HANK REPORTED THAT SPILLED FROM VENT PIPE CONTAINED ON SIDEWALK CLEANUP"

All Materials:

Site ID:	262667
Operable Unit ID:	976318
Operable Unit:	01
Material ID:	405261
Material Code:	0001A
Material Name:	#2 fuel oil
Case No.:	Not reported
Material FA:	Petroleum
Quantity:	100.00
Units:	G
Recovered:	.00
Oxygenate:	Not reported

Q161 **PETROLEUM TANK CLEANERS LTD.** **NY AST** **U003074578**
North **236 BUTLER STREET** **N/A**
1/8-1/4 **BROOKLYN, NY 11217**
0.157 mi.
829 ft. **Site 4 of 12 in cluster Q**

Relative:
Lower

Actual:
9 ft.

AST:

Name:	PETROLEUM TANK CLEANERS LTD.
Address:	236 BUTLER STREET
City,State,Zip:	BROOKLYN, NY 11217
Region:	STATE
DEC Region:	2
Site Status:	Unregulated/Closed
Facility Id:	2-399760
Program Type:	PBS
UTM X:	585728.25106
UTM Y:	4503895.05707
Expiration Date:	N/A
Site Type:	Trucking/Transportation/Fleet Operation

PETROLEUM TANK CLEANERS LTD. (Continued) **U003074578**

Affiliation Records:

Site Id:	19050
Affiliation Type:	Facility Operator
Company Name:	PETROLEUM TANK CLEANERS LTD.
Contact Type:	Not reported
Contact Name:	ANTHONY P. LARA
Address1:	Not reported
Address2:	Not reported
City:	Not reported
State:	NN
Zip Code:	Not reported
Country Code:	001
Phone:	(718) 624-4842
EMail:	Not reported
Fax Number:	Not reported
Modified By:	NRLOMBAR
Date Last Modified:	2014-03-25

Site Id:	19050
Affiliation Type:	Emergency Contact
Company Name:	236 BUTLER STREET CORP.
Contact Type:	Not reported
Contact Name:	ANTHONY P. LARA
Address1:	Not reported
Address2:	Not reported
City:	Not reported
State:	NN
Zip Code:	Not reported
Country Code:	999
Phone:	(718) 624-4842
EMail:	Not reported
Fax Number:	Not reported
Modified By:	NRLOMBAR
Date Last Modified:	2012-07-16

Site Id:	19050
Affiliation Type:	Facility Owner
Company Name:	236 BUTLER STREET CORP.
Contact Type:	Not reported
Contact Name:	Not reported
Address1:	236 BUTLER ST
Address2:	Not reported
City:	BROOKLYN
State:	NY
Zip Code:	11217
Country Code:	001
Phone:	(718) 624-4842
EMail:	Not reported
Fax Number:	Not reported
Modified By:	NRLOMBAR
Date Last Modified:	2013-06-17

Site Id:	19050
Affiliation Type:	Mail Contact
Company Name:	PETROLEUM TANK CLEANERS
Contact Type:	Not reported
Contact Name:	BOB LAMIRATA

PETROLEUM TANK CLEANERS LTD. (Continued) **U003074578**

Address1:	236 BUTLER STREET
Address2:	Not reported
City:	BROOKLYN
State:	NY
Zip Code:	11217
Country Code:	001
Phone:	(718) 624-2185
EMail:	PTCIAM@AOL.COM
Fax Number:	Not reported
Modified By:	NRLOMBAR
Date Last Modified:	2014-08-12

Tank Info:

Tank Number:	005
Tank Id:	21665
Material Code:	9999
Common Name of Substance:	Other

Equipment Records:

K00 - Spill Prevention - None
D01 - Pipe Type - Steel/Carbon Steel/Iron
A00 - Tank Internal Protection - None
B01 - Tank External Protection - Painted/Asphalt Coating
L00 - Piping Leak Detection - None
G01 - Tank Secondary Containment - Diking (Aboveground)
F00 - Pipe External Protection - None
J02 - Dispenser - Suction Dispenser
C03 - Pipe Location - Aboveground/Underground Combination
E00 - Piping Secondary Containment - None
H00 - Tank Leak Detection - None
I02 - Overfill - High Level Alarm

Tank Location:	Aboveground - contact with impervious barrier... Tank bottom rests on impervious barrier, allowing visual indication of leaks.
Tank Type:	Steel/Carbon Steel/Iron
Tank Status:	Closed - Removed
Pipe Model:	Not reported
Install Date:	12/01/1985
Capacity Gallons:	7000
Tightness Test Method:	-
Date Test:	Not reported
Next Test Date:	Not reported
Date Tank Closed:	12/09/2015
Register:	True
Modified By:	LXZIELIN
Last Modified:	01/09/2018
Material Name:	other

Tank Number:	006
Tank Id:	244809
Material Code:	0001
Common Name of Substance:	#2 Fuel Oil (On-Site Consumption)

Equipment Records:

C02 - Pipe Location - Underground/On-ground

PETROLEUM TANK CLEANERS LTD. (Continued) **U003074578**

J02 - Dispenser - Suction Dispenser
G01 - Tank Secondary Containment - Diking (Aboveground)
L00 - Piping Leak Detection - None
B00 - Tank External Protection - None
F00 - Pipe External Protection - None
A00 - Tank Internal Protection - None
D01 - Pipe Type - Steel/Carbon Steel/Iron
K00 - Spill Prevention - None
E00 - Piping Secondary Containment - None
H00 - Tank Leak Detection - None
I02 - Overfill - High Level Alarm

Tank Location:	Aboveground - contact with impervious barrier... Tank bottom rests on impervious barrier, allowing visual indication of leaks.
Tank Type:	Steel/Carbon Steel/Iron
Tank Status:	Closed - Removed
Pipe Model:	Not reported
Install Date:	01/01/1975
Capacity Gallons:	1080
Tightness Test Method:	NN
Date Test:	Not reported
Next Test Date:	Not reported
Date Tank Closed:	05/10/2015
Register:	True
Modified By:	HDDUPIGN
Last Modified:	04/14/2017
Material Name:	#2 fuel oil (on-site consumption)

Tank Number:	007
Tank Id:	244810
Material Code:	0022
Common Name of Substance:	Waste Oil/Used Oil

Equipment Records:

J00 - Dispenser - None
A00 - Tank Internal Protection - None
B01 - Tank External Protection - Painted/Asphalt Coating
I01 - Overfill - Float Vent Valve
K00 - Spill Prevention - None
E00 - Piping Secondary Containment - None
C00 - Pipe Location - No Piping
F00 - Pipe External Protection - None
D00 - Pipe Type - No Piping
G01 - Tank Secondary Containment - Diking (Aboveground)
H06 - Tank Leak Detection - Impervious Barrier/Concrete Pad (A/G)
L00 - Piping Leak Detection - None

Tank Location:	Aboveground - on saddles, legs, racks, etc.... Tank bottom is elevated above grade or tank pad, allowing visual inspection.
Tank Type:	Steel/Carbon Steel/Iron
Tank Status:	Closed - Removed
Pipe Model:	Not reported
Install Date:	03/20/2006
Capacity Gallons:	275
Tightness Test Method:	NN
Date Test:	Not reported
Next Test Date:	Not reported
Date Tank Closed:	02/12/2015

PETROLEUM TANK CLEANERS LTD. (Continued) **U003074578**

Register:	True
Modified By:	HDDUPIGN
Last Modified:	04/14/2017
Material Name:	waste oil/used oil

Tank Number:	008
Tank Id:	244811
Material Code:	0001
Common Name of Substance:	#2 Fuel Oil (On-Site Consumption)

Equipment Records:

I05 - Overfill - Vent Whistle
K00 - Spill Prevention - None
A00 - Tank Internal Protection - None
B01 - Tank External Protection - Painted/Asphalt Coating
D01 - Pipe Type - Steel/Carbon Steel/Iron
L00 - Piping Leak Detection - None
G01 - Tank Secondary Containment - Diking (Aboveground)
H06 - Tank Leak Detection - Impervious Barrier/Concrete Pad (A/G)
F00 - Pipe External Protection - None
J02 - Dispenser - Suction Dispenser
E00 - Piping Secondary Containment - None
I04 - Overfill - Product Level Gauge (A/G)
C01 - Pipe Location - Aboveground

Tank Location:	Aboveground - contact with impervious barrier... Tank bottom rests on impervious barrier, allowing visual indication of leaks.
Tank Type:	Steel/Carbon Steel/Iron
Tank Status:	Closed - Removed
Pipe Model:	Not reported
Install Date:	04/13/2011
Capacity Gallons:	275
Tightness Test Method:	-
Date Test:	Not reported
Next Test Date:	Not reported
Date Tank Closed:	11/17/2017
Register:	True
Modified By:	LXZIELIN
Last Modified:	02/12/2018
Material Name:	#2 fuel oil (on-site consumption)

Tank Number:	009
Tank Id:	244812
Material Code:	0001
Common Name of Substance:	#2 Fuel Oil (On-Site Consumption)

Equipment Records:

I05 - Overfill - Vent Whistle
C01 - Pipe Location - Aboveground
I04 - Overfill - Product Level Gauge (A/G)
G01 - Tank Secondary Containment - Diking (Aboveground)
H06 - Tank Leak Detection - Impervious Barrier/Concrete Pad (A/G)
L00 - Piping Leak Detection - None
J02 - Dispenser - Suction Dispenser
A00 - Tank Internal Protection - None

PETROLEUM TANK CLEANERS LTD. (Continued) **U003074578**

B01 - Tank External Protection - Painted/Asphalt Coating
D01 - Pipe Type - Steel/Carbon Steel/Iron
K00 - Spill Prevention - None
F00 - Pipe External Protection - None
E00 - Piping Secondary Containment - None

Tank Location:	Aboveground - contact with impervious barrier... Tank bottom rests on impervious barrier, allowing visual indication of leaks.
Tank Type:	Steel/Carbon Steel/Iron
Tank Status:	Closed - Removed
Pipe Model:	Not reported
Install Date:	04/13/2011
Capacity Gallons:	275
Tightness Test Method:	-
Date Test:	Not reported
Next Test Date:	Not reported
Date Tank Closed:	11/17/2017
Register:	True
Modified By:	LXZIELIN
Last Modified:	02/12/2018
Material Name:	#2 fuel oil (on-site consumption)

Q162 **233 NEVINS STREET** **NY VCP** **S125316936**
North **236 BUTLER STREET** **N/A**
1/8-1/4 **NEW YORK CITY, NY**
0.157 mi.
829 ft. **Site 5 of 12 in cluster Q**

Relative:
Lower
Actual:
9 ft.

VCP NYC:

Project ID:	18TMP0853K,19CVCP007K
Name:	233 NEVINS STREET
Address:	236 BUTLER STREET
City,State,Zip:	NEW YORK CITY, NY
Borough:	Brooklyn
BBL:	3.0041200063004099E+19
OER Program:	VCP (Enrolled)
Phase:	Closure
Latitude:	40.681521
Longitude:	-73.985383
Postcode:	6
Community Board:	33
Council District:	127
Census Tract:	3006603
BIN:	3004120006
NTA:	DUMBO-Vinegar Hill-Downtown Brooklyn-Boerum Hill

Q163 **PETROLEUM TANK CLEANERS LTD** **RCRA NonGen / NLR** **1000367193**
North **236 BUTLER ST** **NY MANIFEST** **NYD020585733**
1/8-1/4 **BROOKLYN, NY 11217**
0.157 mi.
829 ft. **Site 6 of 12 in cluster Q**

Relative:
Lower
Actual:
9 ft.

RCRA NonGen / NLR:

Date Form Received by Agency:	20170525
Handler Name:	PETROLEUM TANK CLEANERS LTD
Handler Address:	236 BUTLER ST
Handler City,State,Zip:	BROOKLYN, NY 11217

PETROLEUM TANK CLEANERS LTD (Continued) **1000367193**

EPA ID:	NYD020585733
Contact Name:	ANTHONY LARA
Contact Address:	BUTLER ST
Contact City,State,Zip:	BROOKLYN, NY 11217
Contact Telephone:	718-624-4842
Contact Fax:	718-624-2668
Contact Email:	PTLIAM@AOL.COM
Contact Title:	PRESIDENT
EPA Region:	02
Land Type:	Private
Federal Waste Generator Description:	Not a generator, verified
Non-Notifier:	Not reported
Biennial Report Cycle:	Not reported
Accessibility:	Not reported
Active Site Indicator:	Handler Activities
State District Owner:	NY
State District:	NYSDEC R2
Mailing Address:	BUTLER ST
Mailing City,State,Zip:	BROOKLYN, NY 11217
Owner Name:	236 BULTER STREET CORP
Owner Type:	Private
Operator Name:	Not reported
Operator Type:	Not reported
Short-Term Generator Activity:	No
Importer Activity:	No
Mixed Waste Generator:	No
Transporter Activity:	No
Transfer Facility Activity:	No
Recycler Activity with Storage:	No
Small Quantity On-Site Burner Exemption:	No
Smelting Melting and Refining Furnace Exemption:	No
Underground Injection Control:	No
Off-Site Waste Receipt:	No
Universal Waste Indicator:	No
Universal Waste Destination Facility:	No
Federal Universal Waste:	No
Active Site Fed-Reg Treatment Storage and Disposal Facility:	Not reported
Active Site Converter Treatment storage and Disposal Facility:	Not reported
Active Site State-Reg Treatment Storage and Disposal Facility:	Not reported
Active Site State-Reg Handler:	---
Federal Facility Indicator:	Not reported
Hazardous Secondary Material Indicator:	NN
Sub-Part K Indicator:	Not reported
Commercial TSD Indicator:	No
Treatment Storage and Disposal Type:	Not reported
2018 GPRA Permit Baseline:	Not on the Baseline
2018 GPRA Renewals Baseline:	Not on the Baseline
Permit Renewals Workload Universe:	Not reported
Permit Workload Universe:	Not reported
Permit Progress Universe:	Not reported
Post-Closure Workload Universe:	Not reported
Closure Workload Universe:	Not reported
202 GPRA Corrective Action Baseline:	No
Corrective Action Workload Universe:	No
Subject to Corrective Action Universe:	No
Non-TSDFs Where RCRA CA has Been Imposed Universe:	No
TSDFs Potentially Subject to CA Under 3004 (u)/(v) Universe:	No

PETROLEUM TANK CLEANERS LTD (Continued) **1000367193**

TSDFs Only Subject to CA under Discretionary Auth Universe:	No
Corrective Action Priority Ranking:	No NCAPS ranking
Environmental Control Indicator:	No
Institutional Control Indicator:	No
Human Exposure Controls Indicator:	N/A
Groundwater Controls Indicator:	N/A
Operating TSDF Universe:	Not reported
Full Enforcement Universe:	Not reported
Significant Non-Complier Universe:	No
Unaddressed Significant Non-Complier Universe:	No
Addressed Significant Non-Complier Universe:	No
Significant Non-Complier With a Compliance Schedule Universe:	No
Financial Assurance Required:	Not reported
Handler Date of Last Change:	20170831
Recognized Trader-Importer:	No
Recognized Trader-Exporter:	No
Importer of Spent Lead Acid Batteries:	No
Exporter of Spent Lead Acid Batteries:	No
Recycler Activity Without Storage:	Not reported
Manifest Broker:	Not reported
Sub-Part P Indicator:	No

Hazardous Waste Summary:

Waste Code:	D001
Waste Description:	IGNITABLE WASTE
Waste Code:	X001
Waste Description:	Not Defined

Handler - Owner Operator:

Owner/Operator Indicator:	Operator
Owner/Operator Name:	OWNERNAME
Legal Status:	Private
Date Became Current:	Not reported
Date Ended Current:	Not reported
Owner/Operator Address:	NOT REQUIRED
Owner/Operator City,State,Zip:	NOT REQUIRED, WY 99999
Owner/Operator Telephone:	212-555-1212
Owner/Operator Telephone Ext:	Not reported
Owner/Operator Fax:	Not reported
Owner/Operator Email:	Not reported
Owner/Operator Indicator:	Owner
Owner/Operator Name:	236 BULTER STREET CORP
Legal Status:	Private
Date Became Current:	20081204
Date Ended Current:	Not reported
Owner/Operator Address:	Not reported
Owner/Operator City,State,Zip:	Not reported
Owner/Operator Telephone:	Not reported
Owner/Operator Telephone Ext:	Not reported
Owner/Operator Fax:	Not reported
Owner/Operator Email:	Not reported
Owner/Operator Indicator:	Owner

PETROLEUM TANK CLEANERS LTD (Continued) **1000367193**

Owner/Operator Name:	OWNERNAME
Legal Status:	Private
Date Became Current:	Not reported
Date Ended Current:	Not reported
Owner/Operator Address:	NOT REQUIRED
Owner/Operator City,State,Zip:	NOT REQUIRED, WY 99999
Owner/Operator Telephone:	212-555-1212
Owner/Operator Telephone Ext:	Not reported
Owner/Operator Fax:	Not reported
Owner/Operator Email:	Not reported

Owner/Operator Indicator:	Owner
Owner/Operator Name:	236 BULTER STREET CORP
Legal Status:	Private
Date Became Current:	20081204
Date Ended Current:	Not reported
Owner/Operator Address:	Not reported
Owner/Operator City,State,Zip:	Not reported
Owner/Operator Telephone:	Not reported
Owner/Operator Telephone Ext:	Not reported
Owner/Operator Fax:	Not reported
Owner/Operator Email:	Not reported

Owner/Operator Indicator:	Owner
Owner/Operator Name:	OWNERNAME
Legal Status:	Private
Date Became Current:	Not reported
Date Ended Current:	Not reported
Owner/Operator Address:	NOT REQUIRED
Owner/Operator City,State,Zip:	NOT REQUIRED, WY 99999
Owner/Operator Telephone:	212-555-1212
Owner/Operator Telephone Ext:	Not reported
Owner/Operator Fax:	Not reported
Owner/Operator Email:	Not reported

Owner/Operator Indicator:	Owner
Owner/Operator Name:	236 BULTER STREET CORP
Legal Status:	Private
Date Became Current:	20081204
Date Ended Current:	Not reported
Owner/Operator Address:	Not reported
Owner/Operator City,State,Zip:	Not reported
Owner/Operator Telephone:	Not reported
Owner/Operator Telephone Ext:	Not reported
Owner/Operator Fax:	Not reported
Owner/Operator Email:	Not reported

Owner/Operator Indicator:	Operator
Owner/Operator Name:	DOUBLE L TANK CORP
Legal Status:	Private
Date Became Current:	20110102
Date Ended Current:	Not reported
Owner/Operator Address:	Not reported
Owner/Operator City,State,Zip:	Not reported
Owner/Operator Telephone:	Not reported
Owner/Operator Telephone Ext:	Not reported
Owner/Operator Fax:	Not reported

PETROLEUM TANK CLEANERS LTD (Continued) **1000367193**

Owner/Operator Email: Not reported

Historic Generators:

Receive Date: 20060101
Handler Name: PETROLEUM TAMA CLEANERS
Federal Waste Generator Description: Not a generator, verified
State District Owner: NY
Large Quantity Handler of Universal Waste: No
Recognized Trader Importer: No
Recognized Trader Exporter: No
Spent Lead Acid Battery Importer: No
Spent Lead Acid Battery Exporter: No
Current Record: No
Non Storage Recycler Activity: Not reported
Electronic Manifest Broker: Not reported

Receive Date: 20070101
Handler Name: PETROLEUM TAMA CLEANERS
Federal Waste Generator Description: Not a generator, verified
State District Owner: NY
Large Quantity Handler of Universal Waste: No
Recognized Trader Importer: No
Recognized Trader Exporter: No
Spent Lead Acid Battery Importer: No
Spent Lead Acid Battery Exporter: No
Current Record: No
Non Storage Recycler Activity: Not reported
Electronic Manifest Broker: Not reported

Receive Date: 20111004
Handler Name: PETROLEUM TANK CLEANERS LTD
Federal Waste Generator Description: Not a generator, verified
State District Owner: NY
Large Quantity Handler of Universal Waste: No
Recognized Trader Importer: No
Recognized Trader Exporter: No
Spent Lead Acid Battery Importer: No
Spent Lead Acid Battery Exporter: No
Current Record: No
Non Storage Recycler Activity: Not reported
Electronic Manifest Broker: Not reported

Receive Date: 20170525
Handler Name: PETROLEUM TANK CLEANERS LTD
Federal Waste Generator Description: Not a generator, verified
State District Owner: NY
Large Quantity Handler of Universal Waste: No
Recognized Trader Importer: No
Recognized Trader Exporter: No
Spent Lead Acid Battery Importer: No
Spent Lead Acid Battery Exporter: No
Current Record: Yes
Non Storage Recycler Activity: Not reported
Electronic Manifest Broker: Not reported

Receive Date: 19840821
Handler Name: PETROLEUM TAMA CLEANERS

PETROLEUM TANK CLEANERS LTD (Continued) **1000367193**

Federal Waste Generator Description:	Not reported
State District Owner:	NY
Large Quantity Handler of Universal Waste:	No
Recognized Trader Importer:	No
Recognized Trader Exporter:	No
Spent Lead Acid Battery Importer:	No
Spent Lead Acid Battery Exporter:	No
Current Record:	No
Non Storage Recycler Activity:	Not reported
Electronic Manifest Broker:	Not reported

Receive Date:	20110126
Handler Name: DOUBLE L TANK CORP	
Federal Waste Generator Description:	Not a generator, verified
State District Owner:	NY
Large Quantity Handler of Universal Waste:	No
Recognized Trader Importer:	No
Recognized Trader Exporter:	No
Spent Lead Acid Battery Importer:	No
Spent Lead Acid Battery Exporter:	No
Current Record:	No
Non Storage Recycler Activity:	Not reported
Electronic Manifest Broker:	Not reported

List of NAICS Codes and Descriptions:

NAICS Code:	562119
NAICS Description:	OTHER WASTE COLLECTION

Facility Has Received Notices of Violation:

Found Violation:	No
Agency Which Determined Violation:	Not reported
Violation Short Description:	Not reported
Date Violation was Determined:	Not reported
Actual Return to Compliance Date:	Not reported
Return to Compliance Qualifier:	Not reported
Violation Responsible Agency:	Not reported
Scheduled Compliance Date:	Not reported
Enforcement Identifier:	Not reported
Date of Enforcement Action:	Not reported
Enforcement Responsible Agency:	Not reported
Enforcement Docket Number:	Not reported
Enforcement Attorney:	Not reported
Corrective Action Component:	Not reported
Appeal Initiated Date:	Not reported
Appeal Resolution Date:	Not reported
Disposition Status Date:	Not reported
Disposition Status:	Not reported
Disposition Status Description:	Not reported
Consent/Final Order Sequence Number:	Not reported
Consent/Final Order Respondent Name:	Not reported
Consent/Final Order Lead Agency:	Not reported
Enforcement Type:	Not reported
Enforcement Responsible Person:	Not reported
Enforcement Responsible Sub-Organization:	Not reported
SEP Sequence Number:	Not reported
SEP Expenditure Amount:	Not reported

PETROLEUM TANK CLEANERS LTD (Continued) **1000367193**

SEP Scheduled Completion Date:	Not reported
SEP Actual Date:	Not reported
SEP Defaulted Date:	Not reported
SEP Type:	Not reported
SEP Type Description:	Not reported
Proposed Amount:	Not reported
Final Monetary Amount:	Not reported
Paid Amount:	Not reported
Final Count:	Not reported
Final Amount:	Not reported

Evaluation Action Summary:

Evaluation Date:	19870601
Evaluation Responsible Agency:	State
Found Violation:	No
Evaluation Type Description:	COMPLIANCE EVALUATION INSPECTION ON-SITE
Evaluation Responsible Person Identifier:	NYDEC
Evaluation Responsible Sub-Organization:	Not reported
Actual Return to Compliance Date:	Not reported
Scheduled Compliance Date:	Not reported
Date of Request:	Not reported
Date Response Received:	Not reported
Request Agency:	Not reported
Former Citation:	Not reported

NY MANIFEST:

Name:	PETROLEUM TANK CLEANERS
Address:	236 BUTLER ST
City,State,Zip:	BROOKLYN, NY 11217
Country:	USA
EPA ID:	NYD020585733
Facility Status:	Not reported
Location Address 1:	236 BUTLER STREET
Code:	BP
Location Address 2:	Not reported
Total Tanks:	Not reported
Location City:	BROOKLYN N.Y.C.
Location State:	NY
Location Zip:	11217
Location Zip 4:	Not reported

NY MANIFEST:

EPAID:	NYD020585733
Mailing Name:	PETROLEUM TANK CLEANERS
Mailing Contact:	CHARLES LARA
Mailing Address 1:	236 BUTLER STREET
Mailing Address 2:	Not reported
Mailing City:	BROOKLYN
Mailing State:	NY
Mailing Zip:	11217
Mailing Zip 4:	Not reported
Mailing Country:	USA
Mailing Phone:	7186246934

Q164 North 1/8-1/4 0.157 mi. 829 ft. | **PETROLEUM TANK CLEANERS LTD.**
236 BUTLER STREET
BROOKLYN, NY 11217
Site 7 of 12 in cluster Q | **NY UST** | **U004064025**
N/A

Relative: Lower
Actual: 9 ft.

UST:

Name:	PETROLEUM TANK CLEANERS LTD.
Address:	236 BUTLER STREET
City,State,Zip:	BROOKLYN, NY 11217
Id/Status:	2-399760 / Unregulated/Closed
Program Type:	PBS
Region:	STATE
DEC Region:	2
Expiration Date:	N/A
UTM X:	585728.25106
UTM Y:	4503895.05707
Site Type:	Trucking/Transportation/Fleet Operation

Affiliation Records:

Site Id:	19050
Affiliation Type:	Facility Operator
Company Name:	PETROLEUM TANK CLEANERS LTD.
Contact Type:	Not reported
Contact Name:	ANTHONY P. LARA
Address1:	Not reported
Address2:	Not reported
City:	Not reported
State:	NN
Zip Code:	Not reported
Country Code:	001
Phone:	(718) 624-4842
EMail:	Not reported
Fax Number:	Not reported
Modified By:	NRLOMBAR
Date Last Modified:	2014-03-25

Site Id:	19050
Affiliation Type:	Emergency Contact
Company Name:	236 BUTLER STREET CORP.
Contact Type:	Not reported
Contact Name:	ANTHONY P. LARA
Address1:	Not reported
Address2:	Not reported
City:	Not reported
State:	NN
Zip Code:	Not reported
Country Code:	999
Phone:	(718) 624-4842
EMail:	Not reported
Fax Number:	Not reported
Modified By:	NRLOMBAR
Date Last Modified:	2012-07-16

Site Id:	19050
Affiliation Type:	Facility Owner
Company Name:	236 BUTLER STREET CORP.
Contact Type:	Not reported
Contact Name:	Not reported
Address1:	236 BUTLER ST

PETROLEUM TANK CLEANERS LTD. (Continued) **U004064025**

Address2:	Not reported
City:	BROOKLYN
State:	NY
Zip Code:	11217
Country Code:	001
Phone:	(718) 624-4842
EMail:	Not reported
Fax Number:	Not reported
Modified By:	NRLOMBAR
Date Last Modified:	2013-06-17

Site Id:	19050
Affiliation Type:	Mail Contact
Company Name:	PETROLEUM TANK CLEANERS
Contact Type:	Not reported
Contact Name:	BOB LAMIRATA
Address1:	236 BUTLER STREET
Address2:	Not reported
City:	BROOKLYN
State:	NY
Zip Code:	11217
Country Code:	001
Phone:	(718) 624-2185
EMail:	PTCIAM@AOL.COM
Fax Number:	Not reported
Modified By:	NRLOMBAR
Date Last Modified:	2014-08-12

Tank Info:

Tank Number:	001
Tank ID:	21661
Tank Status:	Closed - Removed
Material Name:	Closed - Removed
Capacity Gallons:	3000
Install Date:	12/01/1984
Date Tank Closed:	07/01/2013
Registered:	True
Tank Location:	Underground
Tank Type:	Steel/carbon steel
Material Code:	9999
Common Name of Substance:	Other

Tightness Test Method:	03
Date Test:	01/07/2013
Next Test Date:	Not reported
Pipe Model:	Not reported
Modified By:	NRLOMBAR
Last Modified:	04/14/2017

Equipment Records:

L00 - Piping Leak Detection - None
A00 - Tank Internal Protection - None
D01 - Pipe Type - Steel/Carbon Steel/Iron
K00 - Spill Prevention - None
B00 - Tank External Protection - None
F00 - Pipe External Protection - None

PETROLEUM TANK CLEANERS LTD. (Continued) **U004064025**

E00 - Piping Secondary Containment - None
H00 - Tank Leak Detection - None
I02 - Overfill - High Level Alarm
C03 - Pipe Location - Aboveground/Underground Combination
G00 - Tank Secondary Containment - None
J02 - Dispenser - Suction Dispenser

Tank Number:	002
Tank ID:	21662
Tank Status:	Closed - Removed
Material Name:	Closed - Removed
Capacity Gallons:	10000
Install Date:	11/16/1984
Date Tank Closed:	01/08/2014
Registered:	True
Tank Location:	Underground
Tank Type:	Steel/carbon steel
Material Code:	9999
Common Name of Substance:	Other
Tightness Test Method:	21
Date Test:	01/07/2013
Next Test Date:	Not reported
Pipe Model:	Not reported
Modified By:	NRLOMBAR
Last Modified:	04/14/2017

Equipment Records:

C03 - Pipe Location - Aboveground/Underground Combination
G00 - Tank Secondary Containment - None
J02 - Dispenser - Suction Dispenser
L00 - Piping Leak Detection - None
D01 - Pipe Type - Steel/Carbon Steel/Iron
K00 - Spill Prevention - None
A01 - Tank Internal Protection - Epoxy Liner
E00 - Piping Secondary Containment - None
H00 - Tank Leak Detection - None
I02 - Overfill - High Level Alarm
B00 - Tank External Protection - None
F00 - Pipe External Protection - None

Tank Number:	003
Tank ID:	21663
Tank Status:	Closed - Removed
Material Name:	Closed - Removed
Capacity Gallons:	10000
Install Date:	11/16/1984
Date Tank Closed:	01/09/2014
Registered:	True
Tank Location:	Underground
Tank Type:	Steel/carbon steel
Material Code:	9999
Common Name of Substance:	Other
Tightness Test Method:	21
Date Test:	01/07/2013

PETROLEUM TANK CLEANERS LTD. (Continued) **U004064025**

Next Test Date:	Not reported
Pipe Model:	Not reported
Modified By:	NRLOMBAR
Last Modified:	04/14/2017

Equipment Records:

K00 - Spill Prevention - None
D01 - Pipe Type - Steel/Carbon Steel/Iron
L00 - Piping Leak Detection - None
F00 - Pipe External Protection - None
B00 - Tank External Protection - None
J02 - Dispenser - Suction Dispenser
C03 - Pipe Location - Aboveground/Underground Combination
G00 - Tank Secondary Containment - None
I02 - Overfill - High Level Alarm
E00 - Piping Secondary Containment - None
H00 - Tank Leak Detection - None
A01 - Tank Internal Protection - Epoxy Liner

Tank Number:	004
Tank ID:	21664
Tank Status:	Administratively Closed
Material Name:	Administratively Closed
Capacity Gallons:	20000
Install Date:	11/16/1984
Date Tank Closed:	Not reported
Registered:	True
Tank Location:	Underground
Tank Type:	Steel/carbon steel
Material Code:	0003
Common Name of Substance:	#6 Fuel Oil (On-Site Consumption)

Tightness Test Method:	NN
Date Test:	Not reported
Next Test Date:	Not reported
Pipe Model:	Not reported
Modified By:	NRLOMBAR
Last Modified:	04/14/2017

Equipment Records:

D01 - Pipe Type - Steel/Carbon Steel/Iron
B00 - Tank External Protection - None
C00 - Pipe Location - No Piping
F00 - Pipe External Protection - None
H04 - Tank Leak Detection - Groundwater Well
G00 - Tank Secondary Containment - None
J02 - Dispenser - Suction Dispenser
A01 - Tank Internal Protection - Epoxy Liner
I00 - Overfill - None
L09 - Piping Leak Detection - Exempt Suction Piping

T165 SSE 1/8-1/4 0.158 mi. 833 ft. | **505 CARROLL ST.**
505 CARROLL STREET
BROOKLYN, NY 11215

Site 2 of 8 in cluster T | **NY AST** | **A100173503**
N/A

Relative: Higher

Actual: 20 ft.

AST:

Name:	505 CARROLL ST.
Address:	505 CARROLL STREET
City,State,Zip:	BROOKLYN, NY 11215
Region:	STATE
DEC Region:	2
Site Status:	Unregulated/Closed
Facility Id:	2-602516
Program Type:	PBS
UTM X:	585746.33907
UTM Y:	4503379.52312
Expiration Date:	N/A
Site Type:	Other Wholesale/Retail Sales

Affiliation Records:

Site Id:	24473
Affiliation Type:	Emergency Contact
Company Name:	505 CARROLL ST. DEVELOPMENT GROUP LLC
Contact Type:	Not reported
Contact Name:	JUSTA VIAFARA
Address1:	Not reported
Address2:	Not reported
City:	Not reported
State:	NN
Zip Code:	Not reported
Country Code:	999
Phone:	(718) 875-7257
EMail:	Not reported
Fax Number:	Not reported
Modified By:	dxliving
Date Last Modified:	2008-01-03

Site Id:	24473
Affiliation Type:	Facility Operator
Company Name:	505 CARROLL ST.
Contact Type:	Not reported
Contact Name:	JUSTA VIAFARA
Address1:	Not reported
Address2:	Not reported
City:	Not reported
State:	NN
Zip Code:	Not reported
Country Code:	001
Phone:	(718) 875-7257
EMail:	Not reported
Fax Number:	Not reported
Modified By:	dxliving
Date Last Modified:	2008-01-03

Site Id:	24473
Affiliation Type:	Facility Owner
Company Name:	505 CARROLL ST. DEVELOPMENT GROUP LLC
Contact Type:	MEMBER
Contact Name:	MARIO PROCIDA

505 CARROLL ST. (Continued) **A100173503**

Address1:	456 E. 173RD ST.
Address2:	Not reported
City:	BRONX
State:	NY
Zip Code:	10457
Country Code:	001
Phone:	(718) 299-7000
EMail:	Not reported
Fax Number:	Not reported
Modified By:	dxliving
Date Last Modified:	2008-01-03

Site Id:	24473
Affiliation Type:	Mail Contact
Company Name:	PROCIDA REALTY & CONSTRUCTION
Contact Type:	Not reported
Contact Name:	SARAH WILLIAMS
Address1:	456 EAST 173RD ST.
Address2:	Not reported
City:	BRONX
State:	NY
Zip Code:	10457
Country Code:	001
Phone:	(718) 299-7000 234
EMail:	SWILLIAMS@SDSPROCIDA.COM
Fax Number:	Not reported
Modified By:	dxliving
Date Last Modified:	2008-01-03

Tank Info:

Tank Number:	1
Tank Id:	50341
Material Code:	0001
Common Name of Substance:	#2 Fuel Oil (On-Site Consumption)

Equipment Records:

	I05 - Overfill - Vent Whistle
	H00 - Tank Leak Detection - None
	J01 - Dispenser - Pressurized Dispenser
	A00 - Tank Internal Protection - None
	B01 - Tank External Protection - Painted/Asphalt Coating
	D01 - Pipe Type - Steel/Carbon Steel/Iron
	F01 - Pipe External Protection - Painted/Asphalt Coating
	C01 - Pipe Location - Aboveground
	G01 - Tank Secondary Containment - Diking (Aboveground)
Tank Location:	Aboveground - contact with soil.... Tank bottom rests on soil, allowing no visual inspection.
Tank Type:	Steel/Carbon Steel/Iron
Tank Status:	Closed - Removed
Pipe Model:	Not reported
Install Date:	Not reported
Capacity Gallons:	3000
Tightness Test Method:	NN
Date Test:	Not reported
Next Test Date:	Not reported

505 CARROLL ST. (Continued) **A100173503**

Date Tank Closed:	10/11/2007
Register:	True
Modified By:	dxliving
Last Modified:	04/14/2017
Material Name:	#2 fuel oil (on-site consumption)

Q166 **234 BUTLER STREET** **NY BROWNFIELDS** **S121102082**
North **234 BUTLER STREET** **N/A**
1/8-1/4 **BROOKLYN, NY 11217**
0.158 mi.
835 ft. **Site 8 of 12 in cluster Q**

Relative:
Lower

Actual:
9 ft.

BROWNFIELDS:

Name:	234 BUTLER STREET
Address:	234 BUTLER STREET
City,State,Zip:	BROOKLYN, NY 11217
Program:	BCP
Site Code:	550328
Acres:	1.190
HW Code:	C224261
SWIS:	2401
Town:	New York City
Record Added Date:	06/05/2017
Record Updated Date:	03/06/2020
Update By:	DJEATON
Site Description:	"BCP Denial letter sent on 9/19/17. Location The site is located at 234 Butler Street in the Gowanus neighborhood of Brooklyn, New York (Kings County) and is denoted on the New York City Tax Map as Block 411, Lot 24. Alternative addresses for the site include 226 Nevins Street and 228 240 Nevins Street. The site is located in an urban environment. Site Features The site occupies an area of about 52,000 square feet and consists of a two-story, brick and concrete masonry commercial building and adjoining one-story warehouse building along Butler Street, a brick and concrete masonry maintenance building containing eight contiguous vehicle garages along Nevins Street, and an exterior, concrete-paved parking and storage lot for sanitation trucks. According to a 1956 USGS Brooklyn N.Y Quadrangle 7.5-minute Series Topographic Map, the site sits at an elevation of about 12 feet above mean sea level (msl). The topography of the site is generally flat, and the surrounding area slopes to the west towards the Gowanus Canal, which adjoins the site to the southwest. The site is located on the northeastern portion of the city block bound by Butler Street to the north; Nevins Street to the east; Block 418, Lot 1, followed by DeGraw Street to the south; and Block 411, Lot 14 and the Gowanus Canal, followed by Bond Street to the west. Current Zoning and Land Use According to the New York City Planning Commission Zoning Map 16c, the site is located within a M2-1 manufacturing district. M2 districts occupy the middle ground between light and heavy industrial areas. The district has a maximum floor area ratio (FAR) of 2.0. The Department of City Planning is in the process of rezoning the Gowanus neighborhood to allow for more residential development; therefore, a mixed-use commercial and residential project is anticipated to be built at the site. The project will be consistent with the goals of the City Council as embodied in the NYC zoning districts. The New York City Department of Finance classifies the site buildings as G-1 garage/gas station . The site has been owned by 226 Nevins Street Corp. since 1978. Past Use of the Site The following historical site usage may have led to site

234 BUTLER STREET (Continued) **S121102082**

contamination: ? -City pipe yard (1904); ? -NYC water supply, gas and electricity department repair companies (1945 to 1949); ? -McNally Trucking Corp. (1969); ? -Truck and automotive maintenance Inc. (1976); ? -Sanitation Repairs (1976 to the present); ? -Truck parking and motor freight station (1977 to 1988); ? -Diesel Corp. (1985 to 1992); and ? -Truck parking and sanitation truck repair (1991 to 2007) Site Geology and Hydrogeology The site is located in a developed area of Brooklyn, New York that is generally covered with paved roads, walkways and buildings. The built environment is generally underlain by fill material used for construction and development since the mid-1800 s. The following description of the proposed brownfield site geology and hydrogeology is derived from the environmental reports referenced in the Environmental Assessment section below. The area surrounding the Gowanus Canal, including the proposed brownfield site, was originally part of the former Gowanus Creek and associated wetlands. In 1848, the State of New York authorized construction of the Gowanus Canal as well as the draining and filling of the wetlands of South Brooklyn. By 1869, the Gowanus Canal was completed with the current street configuration surrounding the canal. According to soil descriptions provided in previous environmental investigations (discussed in Attachment C), the subsurface strata at the proposed brownfield site consists of historic fill material characterized by fine to coarse sand with varying amounts of cobbles, gravel, coal ash, brick, wood, clinkers, glass and paper ranging from directly below the surface to depths of 8 to 20 feet. The fill layer is underlain by silt and sand with trace amounts of gravel. Weathered bedrock was encountered at about 151 feet below ground surface (bgs) and bedrock (Fordham Gneiss) was encountered at about 159 feet bgs. According to the Fulton Municipal Works Former Manufactured Gas Plant (MGP) remediation investigation, groundwater depths range from about 5.65 to 7.05 feet bgs. Groundwater elevation measurements recorded from monitoring wells in the area indicate that the shallow groundwater, on the east side of the Canal, generally flows westward toward the Gowanus Canal at high and low tide levels. Groundwater in this area of New York City is not used as a potable water source. Potable water is provided to the site by the City of New York and is derived from surface impoundments in the Croton, Catskill, and Delaware watersheds."

Env Problem: "US Environmental Protection Agency (EPA) has determined that the property is part of the Gowanus Canal Superfund Site that is listed on the National Priorities List. Additionally, under ECL 27-1405(2)(e), there is currently an EPA environmental enforcement action related to contamination at the property, therefore the site was denied entry to the NYS BCP."

Health Problem: "Information submitted with the BCP application regarding the conditions at the site are currently under review and will be revised as additional information becomes available."

Dump: Not reported
Structure: Not reported
Lagoon: Not reported
Landfill: Not reported
Pond: Not reported
Disp Start: Not reported
Disp Term: Not reported
Lat/Long: Not reported
Dell: Not reported
Record Add: Not reported

234 BUTLER STREET (Continued) **S121102082**

Record Upd:	Not reported
Updated By:	Not reported
Own Op:	Document Repository
Sub Type:	NNN
Owner Name:	Not reported
Owner Company:	Brooklyn Public Library - Pacific Branch
Owner Address:	25 4th Avenue
Owner Addr2:	Not reported
Owner City,St,Zip:	Brooklyn, NY 11217
Owner Country:	United States of America
Own Op:	1
Sub Type:	P03
Owner Name:	Salvatore Tagliavia
Owner Company:	226 Nevins Street Corp.
Owner Address:	234 Butler Street
Owner Addr2:	Not reported
Owner City,St,Zip:	Brooklyn, NY 11217
Owner Country:	United States of America
Own Op:	6
Sub Type:	P03
Owner Name:	Salvatore Tagliavia
Owner Company:	226 Nevins Street Corp.
Owner Address:	234 Butler Street
Owner Addr2:	Not reported
Owner City,St,Zip:	Brooklyn, NY 11217
Owner Country:	United States of America
Own Op:	Document Repository
Sub Type:	NNN
Owner Name:	Gary Reilly
Owner Company:	Brooklyn Community Board 6
Owner Address:	250 Baltic Street
Owner Addr2:	Not reported
Owner City,St,Zip:	Brooklyn, NY 11201
Owner Country:	United States of America
HW Code:	Not reported
Waste Type:	Not reported
Waste Quantity:	Not reported
Waste Code:	Not reported
Crossref ID:	Not reported
Cross Ref Type Code:	Not reported
Cross Ref Type:	Not reported
Record Added Date:	Not reported
Record Updated:	Not reported
Updated By:	Not reported

Q167 **SANITATION REPAIRS, INC.** **NY AST** **A100295943**
North **234 BUTLER STREET** **N/A**
1/8-1/4 **BROOKLYN, NY 11217**
0.158 mi.
835 ft. **Site 9 of 12 in cluster Q**

Relative: AST:
Lower

Name:	SANITATION REPAIRS, INC.
Address:	234 BUTLER STREET
City,State,Zip:	BROOKLYN, NY 11217
Region:	STATE
DEC Region:	2
Site Status:	Active

Actual:
9 ft.

SANITATION REPAIRS, INC. (Continued) **A100295943**

Facility Id:	2-609478
Program Type:	PBS
UTM X:	585660.02994
UTM Y:	4503928.99487
Expiration Date:	03/17/2024
Site Type:	Auto Service/Repair (No Gasoline Sales)

Affiliation Records:

Site Id:	55490
Affiliation Type:	Facility Owner
Company Name:	226 NEVINS ST. CORP.
Contact Type:	PRESIDENT
Contact Name:	SALVATORE TAGLIAVIA
Address1:	234 BUTLER STREET
Address2:	Not reported
City:	BROOKLYN
State:	NY
Zip Code:	11217
Country Code:	001
Phone:	(718) 855-6615
EMail:	Not reported
Fax Number:	Not reported
Modified By:	DMMOLOUG
Date Last Modified:	2014-02-19

Site Id:	55490
Affiliation Type:	Mail Contact
Company Name:	SANITATION REPAIRS, INC.
Contact Type:	Not reported
Contact Name:	SALVATORE TAGLIAVIA
Address1:	234 BUTLER STREET
Address2:	Not reported
City:	BROOKLYN
State:	NY
Zip Code:	11217
Country Code:	001
Phone:	(718) 855-6615
EMail:	SANITATIONREPAIR@AOL.COM
Fax Number:	Not reported
Modified By:	DMMOLOUG
Date Last Modified:	2014-02-19

Site Id:	55490
Affiliation Type:	Facility Operator
Company Name:	SANITATION REPAIRS, INC.
Contact Type:	Not reported
Contact Name:	SALVATORE TAGLIAVIA
Address1:	Not reported
Address2:	Not reported
City:	Not reported
State:	NN
Zip Code:	Not reported
Country Code:	001
Phone:	(718) 855-6615
EMail:	Not reported
Fax Number:	Not reported
Modified By:	DAFRANCI
Date Last Modified:	2018-12-11

SANITATION REPAIRS, INC. (Continued) **A100295943**

Site Id:	55490
Affiliation Type:	Emergency Contact
Company Name:	226 NEVINS ST. CORP.
Contact Type:	Not reported
Contact Name:	SALVATORE TAGLIAVIA
Address1:	Not reported
Address2:	Not reported
City:	Not reported
State:	NN
Zip Code:	Not reported
Country Code:	999
Phone:	(917) 689-4088
EMail:	Not reported
Fax Number:	Not reported
Modified By:	DAFRANCI
Date Last Modified:	2018-12-11

Tank Info:

Tank Number:	#1
Tank Id:	178260
Material Code:	0013
Common Name of Substance:	Lube Oil

Equipment Records:

	F00 - Pipe External Protection - None
	H00 - Tank Leak Detection - None
	K01 - Spill Prevention - Catch Basin
	L09 - Piping Leak Detection - Exempt Suction Piping
	I01 - Overfill - Float Vent Valve
	A00 - Tank Internal Protection - None
	D01 - Pipe Type - Steel/Carbon Steel/Iron
	C01 - Pipe Location - Aboveground
	G01 - Tank Secondary Containment - Diking (Aboveground)
	B05 - Tank External Protection - Jacketed
	E01 - Piping Secondary Containment - Diking (AG only)
	J02 - Dispenser - Suction Dispenser
Tank Location:	Aboveground - on saddles, legs, racks, etc.... Tank bottom is elevated above grade or tank pad, allowing visual inspection.
Tank Type:	Steel/Carbon Steel/Iron
Tank Status:	In Service
Pipe Model:	Not reported
Install Date:	02/01/2004
Capacity Gallons:	550
Tightness Test Method:	00
Date Test:	Not reported
Next Test Date:	Not reported
Date Tank Closed:	Not reported
Register:	True
Modified By:	DAFRANCI
Last Modified:	12/11/2018
Material Name:	lube oil

Tank Number:	#2
Tank Id:	178261

SANITATION REPAIRS, INC. (Continued) **A100295943**

Material Code: 0022
Common Name of Substance: Waste Oil/Used Oil

Equipment Records:
B00 - Tank External Protection - None
C00 - Pipe Location - No Piping
F00 - Pipe External Protection - None
H00 - Tank Leak Detection - None
I00 - Overfill - None
E00 - Piping Secondary Containment - None
K00 - Spill Prevention - None
A00 - Tank Internal Protection - None
J00 - Dispenser - None
L00 - Piping Leak Detection - None
D00 - Pipe Type - No Piping
G00 - Tank Secondary Containment - None

Tank Location: Aboveground - contact with soil.... Tank bottom rests on soil, allowing no visual inspection.
Tank Type: Steel/Carbon Steel/Iron
Tank Status: In Service
Pipe Model: Not reported
Install Date: 02/01/2004
Capacity Gallons: 275
Tightness Test Method: 00
Date Test: Not reported
Next Test Date: Not reported
Date Tank Closed: Not reported
Register: True
Modified By: DAFRANCI
Last Modified: 12/11/2018
Material Name: waste oil/used oil

Tank Number: #3
Tank Id: 178262
Material Code: 0022
Common Name of Substance: Waste Oil/Used Oil

Equipment Records:
B00 - Tank External Protection - None
C00 - Pipe Location - No Piping
F00 - Pipe External Protection - None
E00 - Piping Secondary Containment - None
H00 - Tank Leak Detection - None
I00 - Overfill - None
A00 - Tank Internal Protection - None
K00 - Spill Prevention - None
J00 - Dispenser - None
D00 - Pipe Type - No Piping
L00 - Piping Leak Detection - None
G00 - Tank Secondary Containment - None

Tank Location: Aboveground - contact with soil.... Tank bottom rests on soil, allowing no visual inspection.
Tank Type: Steel/Carbon Steel/Iron
Tank Status: In Service
Pipe Model: Not reported

SANITATION REPAIRS, INC. (Continued) **A100295943**

Install Date:	02/01/2004
Capacity Gallons:	275
Tightness Test Method:	00
Date Test:	Not reported
Next Test Date:	Not reported
Date Tank Closed:	Not reported
Register:	True
Modified By:	DAFRANCI
Last Modified:	12/11/2018
Material Name:	waste oil/used oil

O168 **NYCDEP** **NY MANIFEST** **1009244244**
NW **259 BOND ST** **N/A**
1/8-1/4 **BROOKLYN, NY 11217**
0.160 mi.
843 ft. **Site 7 of 14 in cluster O**

Relative:
Higher

Actual:
12 ft.

NY MANIFEST:

Name:	NYCDEP
Address:	259 BOND ST
City,State,Zip:	BROOKLYN, NY 11217
Country:	USA
EPA ID:	NYP010000768
Facility Status:	Not reported
Location Address 1:	259 BOND ST
Code:	BP
Location Address 2:	Not reported
Total Tanks:	Not reported
Location City:	BROOKLYN
Location State:	NY
Location Zip:	11217
Location Zip 4:	Not reported

NY MANIFEST:

EPAID:	NYP010000768
Mailing Name:	NYCDEP
Mailing Contact:	STANLEY SIEBENBERG
Mailing Address 1:	259 BOND STREET
Mailing Address 2:	Not reported
Mailing City:	BROOKLYN
Mailing State:	NY
Mailing Zip:	11217
Mailing Zip 4:	Not reported
Mailing Country:	USA
Mailing Phone:	7185954651

O169 NW 1/8-1/4 0.160 mi. 843 ft. | **259 BOND STREET**
259 BOND STREET
BROOKLYN, NY 112

Site 8 of 14 in cluster O

NY UST | **U003712137**
N/A

Relative: Higher

Actual: 12 ft.

UST:

Name:	259 BOND STREET
Address:	259 BOND STREET
City,State,Zip:	BROOKLYN, NY 112
Id/Status:	2-604303 / Unregulated/Closed
Program Type:	PBS
Region:	STATE
DEC Region:	2
Expiration Date:	N/A
UTM X:	585510.42307
UTM Y:	4503863.93419
Site Type:	Manufacturing (Other than Chemical)/Processing

Affiliation Records:

Site Id:	26181
Affiliation Type:	Facility Owner
Company Name:	S.USDAN C/O MIDWOOD MANAGEMENT CORP
Contact Type:	Not reported
Contact Name:	Not reported
Address1:	60 EAST 42ND STREET, SUITE 1814
Address2:	Not reported
City:	NEW YORK
State:	NY
Zip Code:	10165
Country Code:	001
Phone:	(212) 682-9595
EMail:	Not reported
Fax Number:	Not reported
Modified By:	TRANSLAT
Date Last Modified:	2004-03-04

Site Id:	26181
Affiliation Type:	Mail Contact
Company Name:	MIDWOOD MANAGEMENT CORP
Contact Type:	Not reported
Contact Name:	PAUL MANDEL
Address1:	60 EAST 42ND STREET, SUITE 1814
Address2:	Not reported
City:	NEW YORK
State:	NY
Zip Code:	10165
Country Code:	001
Phone:	(212) 682-9595
EMail:	Not reported
Fax Number:	Not reported
Modified By:	TRANSLAT
Date Last Modified:	2004-03-04

Site Id:	26181
Affiliation Type:	Facility Operator
Company Name:	259 BOND STREET
Contact Type:	Not reported
Contact Name:	MIDWOOD MANAGEMENT
Address1:	Not reported

259 BOND STREET (Continued) **U003712137**

Address2:	Not reported
City:	Not reported
State:	NN
Zip Code:	Not reported
Country Code:	001
Phone:	(212) 682-9595
EMail:	Not reported
Fax Number:	Not reported
Modified By:	TRANSLAT
Date Last Modified:	2004-03-04

Site Id:	26181
Affiliation Type:	Emergency Contact
Company Name:	S.USDAN C/O MIDWOOD MANAGEMENT CORP
Contact Type:	Not reported
Contact Name:	PAUL MANDEL
Address1:	Not reported
Address2:	Not reported
City:	Not reported
State:	NN
Zip Code:	Not reported
Country Code:	001
Phone:	(212) 682-9595
EMail:	Not reported
Fax Number:	Not reported
Modified By:	TRANSLAT
Date Last Modified:	2004-03-04

Tank Info:

Tank Number:	001
Tank ID:	57327
Tank Status:	Closed - In Place
Material Name:	Closed - In Place
Capacity Gallons:	2500
Install Date:	Not reported
Date Tank Closed:	04/01/1999
Registered:	True
Tank Location:	Underground
Tank Type:	Steel/carbon steel
Material Code:	0001
Common Name of Substance:	#2 Fuel Oil (On-Site Consumption)

Tightness Test Method:	NN
Date Test:	Not reported
Next Test Date:	Not reported
Pipe Model:	Not reported
Modified By:	TRANSLAT
Last Modified:	04/14/2017

Equipment Records:

B00 - Tank External Protection - None
F00 - Pipe External Protection - None
C02 - Pipe Location - Underground/On-ground
G00 - Tank Secondary Containment - None
A00 - Tank Internal Protection - None
D01 - Pipe Type - Steel/Carbon Steel/Iron

259 BOND STREET (Continued) **U003712137**

H00 - Tank Leak Detection - None
I00 - Overfill - None
J00 - Dispenser - None

O170 NNW 1/8-1/4 0.161 mi. 848 ft. | **GOWANUS PUMPING STATION**
201 DOUGLASS STREET
BROOKLYN, NY 11214 | **NY UST** | **U004154626**
N/A

Site 9 of 14 in cluster O

Relative: Lower

Actual: 8 ft.

UST:

Name:	GOWANUS PUMPING STATION
Address:	201 DOUGLASS STREET
City,State,Zip:	BROOKLYN, NY 11214
Id/Status:	2-456217 / Active
Program Type:	PBS
Region:	STATE
DEC Region:	2
Expiration Date:	12/06/2023
UTM X:	585583.34917
UTM Y:	4503929.89196
Site Type:	Municipality (Incl. Waste Water Treatment Plants, Utilities, Swimming Pools, etc.)

Affiliation Records:

Site Id:	20103
Affiliation Type:	Mail Contact
Company Name:	NYC DEPT OF ENVIRONMENTAL PROTECTION
Contact Type:	Not reported
Contact Name:	MOHAMMAD MAHMUD, CHIEF PBS/CBS SECTION
Address1:	BUREAU OF WASTEWATER TREATMENT
Address2:	96-05 HORACE HARDING EXPY, 2ND FLOOR
City:	CORONA
State:	NY
Zip Code:	11368
Country Code:	001
Phone:	(718) 595-4904
EMail:	MMAHMUD@DEP.NYC.GOV
Fax Number:	Not reported
Modified By:	NRLOMBAR
Date Last Modified:	2015-02-27

Site Id:	20103
Affiliation Type:	Emergency Contact
Company Name:	NYC DEP
Contact Type:	Not reported
Contact Name:	BWT COMMUNICATION CENTER
Address1:	Not reported
Address2:	Not reported
City:	Not reported
State:	NN
Zip Code:	Not reported
Country Code:	999
Phone:	(718) 353-8486
EMail:	Not reported
Fax Number:	Not reported
Modified By:	DAFRANCI
Date Last Modified:	2019-12-20

GOWANUS PUMPING STATION (Continued) **U004154626**

Site Id:	20103
Affiliation Type:	Facility Operator
Company Name:	GOWANUS PUMPING STATION
Contact Type:	Not reported
Contact Name:	SALVATORE CAMPISI
Address1:	Not reported
Address2:	Not reported
City:	Not reported
State:	NN
Zip Code:	Not reported
Country Code:	001
Phone:	(718) 564-2700
EMail:	Not reported
Fax Number:	Not reported
Modified By:	DAFRANCI
Date Last Modified:	2019-12-20

Site Id:	20103
Affiliation Type:	Facility Owner
Company Name:	NYC DEP
Contact Type:	CHIEF, PBS/CBS SECTION
Contact Name:	MOHAMMAD MAHMUD
Address1:	96-05 HORACE HARDING EXPWY, 2ND FLOOR
Address2:	Not reported
City:	CORONA
State:	NY
Zip Code:	11368
Country Code:	001
Phone:	(718) 595-4904
EMail:	Not reported
Fax Number:	Not reported
Modified By:	DAFRANCI
Date Last Modified:	2021-08-19

Tank Info:

Tank Number:	001
Tank ID:	36649
Tank Status:	Closed - Removed
Material Name:	Closed - Removed
Capacity Gallons:	1500
Install Date:	01/01/1999
Date Tank Closed:	08/19/2011
Registered:	True
Tank Location:	Underground
Tank Type:	Steel/carbon steel
Material Code:	0008
Common Name of Substance:	Diesel

Tightness Test Method:	21
Date Test:	11/17/2010
Next Test Date:	Not reported
Pipe Model:	Not reported
Modified By:	NRLOMBAR
Last Modified:	04/14/2017

Equipment Records:

GOWANUS PUMPING STATION (Continued) **U004154626**

B08 - Tank External Protection - Retrofitted Impressed Current
G05 - Tank Secondary Containment - Synthetic Liner
E04 - Piping Secondary Containment - Double walled UG
A01 - Tank Internal Protection - Epoxy Liner
I02 - Overfill - High Level Alarm
K01 - Spill Prevention - Catch Basin
C03 - Pipe Location - Aboveground/Underground Combination
F04 - Pipe External Protection - Fiberglass
J02 - Dispenser - Suction Dispenser
B03 - Tank External Protection - Original Impressed Current
D01 - Pipe Type - Steel/Carbon Steel/Iron
L08 - Piping Leak Detection - Tank Top Sump
H05 - Tank Leak Detection - In-Tank System (ATG)

Tank Number:	002
Tank ID:	36650
Tank Status:	Closed - Removed
Material Name:	Closed - Removed
Capacity Gallons:	1500
Install Date:	01/01/1999
Date Tank Closed:	08/19/2011
Registered:	True
Tank Location:	Underground
Tank Type:	Steel/carbon steel
Material Code:	0008
Common Name of Substance:	Diesel
Tightness Test Method:	21
Date Test:	11/17/2010
Next Test Date:	Not reported
Pipe Model:	Not reported
Modified By:	NRLOMBAR
Last Modified:	04/14/2017

Equipment Records:

B08 - Tank External Protection - Retrofitted Impressed Current
G05 - Tank Secondary Containment - Synthetic Liner
E04 - Piping Secondary Containment - Double walled UG
B03 - Tank External Protection - Original Impressed Current
D01 - Pipe Type - Steel/Carbon Steel/Iron
L08 - Piping Leak Detection - Tank Top Sump
A01 - Tank Internal Protection - Epoxy Liner
I02 - Overfill - High Level Alarm
K01 - Spill Prevention - Catch Basin
C03 - Pipe Location - Aboveground/Underground Combination
F04 - Pipe External Protection - Fiberglass
J02 - Dispenser - Suction Dispenser
H05 - Tank Leak Detection - In-Tank System (ATG)

Tank Number:	005
Tank ID:	50948
Tank Status:	Closed - Removed
Material Name:	Closed - Removed
Capacity Gallons:	550
Install Date:	Not reported
Date Tank Closed:	08/19/2011

GOWANUS PUMPING STATION (Continued) **U004154626**

Registered:	True
Tank Location:	Underground
Tank Type:	Steel/carbon steel
Material Code:	0009
Common Name of Substance:	Gasoline
Tightness Test Method:	NN
Date Test:	Not reported
Next Test Date:	Not reported
Pipe Model:	Not reported
Modified By:	NRLOMBAR
Last Modified:	04/14/2017

Equipment Records:

D02 - Pipe Type - Galvanized Steel
F00 - Pipe External Protection - None
A00 - Tank Internal Protection - None
B01 - Tank External Protection - Painted/Asphalt Coating
H00 - Tank Leak Detection - None
I00 - Overfill - None
C02 - Pipe Location - Underground/On-ground
G00 - Tank Secondary Containment - None
J02 - Dispenser - Suction Dispenser

Tank Number:	GW-8501-14
Tank ID:	254297
Tank Status:	In Service
Material Name:	In Service
Capacity Gallons:	3000
Install Date:	05/23/2014
Date Tank Closed:	Not reported
Registered:	True
Tank Location:	Underground
Tank Type:	Equivalent technology
Tightness Test Method:	21
Date Test:	01/30/2018
Next Test Date:	Not reported
Pipe Model:	Not reported
Modified By:	DAFRANCI
Last Modified:	12/20/2019

Equipment Records:

E04 - Piping Secondary Containment - Double walled UG
H01 - Tank Leak Detection - Interstitial - Electronic Monitoring
A00 - Tank Internal Protection - None
D01 - Pipe Type - Steel/Carbon Steel/Iron
L09 - Piping Leak Detection - Exempt Suction Piping
I02 - Overfill - High Level Alarm
K01 - Spill Prevention - Catch Basin
B04 - Tank External Protection - Fiberglass
L01 - Piping Leak Detection - Interstitial - Electronic Monitoring
F04 - Pipe External Protection - Fiberglass
J02 - Dispenser - Suction Dispenser
C03 - Pipe Location - Aboveground/Underground Combination
G04 - Tank Secondary Containment - Double-Walled (Underground)

O171 NNW 1/8-1/4 0.161 mi. 848 ft. | **GOWANUS PUMPING STATION**
201 DOUGLASS STREET
BROOKLYN, NY 11214 | **NY AST** | **A100407902**
N/A

Site 10 of 14 in cluster O

Relative: Lower

Actual: 8 ft.

AST:

Name:	GOWANUS PUMPING STATION
Address:	201 DOUGLASS STREET
City,State,Zip:	BROOKLYN, NY 11214
Region:	STATE
DEC Region:	2
Site Status:	Active
Facility Id:	2-456217
Program Type:	PBS
UTM X:	585583.34917
UTM Y:	4503929.89196
Expiration Date:	12/06/2023
Site Type:	Municipality (Incl. Waste Water Treatment Plants, Utilities, Swimming Pools, etc.)

Affiliation Records:

Site Id:	20103
Affiliation Type:	Mail Contact
Company Name:	NYC DEPT OF ENVIRONMENTAL PROTECTION
Contact Type:	Not reported
Contact Name:	MOHAMMAD MAHMUD, CHIEF PBS/CBS SECTION
Address1:	BUREAU OF WASTEWATER TREATMENT
Address2:	96-05 HORACE HARDING EXPY, 2ND FLOOR
City:	CORONA
State:	NY
Zip Code:	11368
Country Code:	001
Phone:	(718) 595-4904
EMail:	MMAHMUD@DEP.NYC.GOV
Fax Number:	Not reported
Modified By:	NRLOMBAR
Date Last Modified:	2015-02-27

Site Id:	20103
Affiliation Type:	Emergency Contact
Company Name:	NYC DEP
Contact Type:	Not reported
Contact Name:	BWT COMMUNICATION CENTER
Address1:	Not reported
Address2:	Not reported
City:	Not reported
State:	NN
Zip Code:	Not reported
Country Code:	999
Phone:	(718) 353-8486
EMail:	Not reported
Fax Number:	Not reported
Modified By:	DAFRANCI
Date Last Modified:	2019-12-20

Site Id:	20103
Affiliation Type:	Facility Operator
Company Name:	GOWANUS PUMPING STATION
Contact Type:	Not reported
Contact Name:	SALVATORE CAMPISI

GOWANUS PUMPING STATION (Continued) **A100407902**

Address1:	Not reported
Address2:	Not reported
City:	Not reported
State:	NN
Zip Code:	Not reported
Country Code:	001
Phone:	(718) 564-2700
EMail:	Not reported
Fax Number:	Not reported
Modified By:	DAFRANCI
Date Last Modified:	2019-12-20

Site Id:	20103
Affiliation Type:	Facility Owner
Company Name:	NYC DEP
Contact Type:	CHIEF, PBS/CBS SECTION
Contact Name:	MOHAMMAD MAHMUD
Address1:	96-05 HORACE HARDING EXPWY, 2ND FLOOR
Address2:	Not reported
City:	CORONA
State:	NY
Zip Code:	11368
Country Code:	001
Phone:	(718) 595-4904
EMail:	Not reported
Fax Number:	Not reported
Modified By:	DAFRANCI
Date Last Modified:	2021-08-19

Tank Info:

Tank Number:	GW-8502-14
Tank Id:	254298

Equipment Records:

G12 - Tank Secondary Containment - Double-Walled (AG only)
J02 - Dispenser - Suction Dispenser
H06 - Tank Leak Detection - Impervious Barrier/Concrete Pad (A/G)
A00 - Tank Internal Protection - None
B01 - Tank External Protection - Painted/Asphalt Coating
D01 - Pipe Type - Steel/Carbon Steel/Iron
F01 - Pipe External Protection - Painted/Asphalt Coating
K00 - Spill Prevention - None
E00 - Piping Secondary Containment - None
I02 - Overfill - High Level Alarm
L09 - Piping Leak Detection - Exempt Suction Piping
C01 - Pipe Location - Aboveground

Tank Location:	Aboveground - on saddles, legs, racks, etc.... Tank bottom is elevated above grade or tank pad, allowing visual inspection.
Tank Type:	Steel/Carbon Steel/Iron
Tank Status:	In Service
Pipe Model:	Not reported
Install Date:	05/23/2014
Capacity Gallons:	150
Tightness Test Method:	-
Date Test:	Not reported
Next Test Date:	Not reported

GOWANUS PUMPING STATION (Continued) **A100407902**

Date Tank Closed:	Not reported
Register:	True
Modified By:	DAFRANCI
Last Modified:	12/20/2019
Material Name:	diesel

O172 NNW 1/8-1/4 0.161 mi. 848 ft. | **GOWANUS PUMP STATION 201 DOUGLASS ST BROOKLYN, NY 11217** | **NY Spills** **S121986196** **NY MANIFEST** **N/A**

Site 11 of 14 in cluster O

Relative: Lower

Actual: 8 ft.

SPILLS:

Name:	GOWANUS PUMP STATION
Address:	201 DOUGLASS STREET
City,State,Zip:	BROOKLYN, NY
Spill Number/Closed Date:	8806193 / 1988-10-23
Facility ID:	8806193
Facility Type:	ER
DER Facility ID:	246987
Site ID:	305749
DEC Region:	2
Spill Cause:	Equipment Failure
Spill Class:	Not reported
SWIS:	2401
Spill Date:	1988-10-23
Investigator:	MANDALA
Referred To:	Not reported
Reported to Dept:	1988-10-23
CID:	Not reported
Water Affected:	GOWANUS CANAL
Spill Source:	Commercial/Industrial
Spill Notifier:	Local Agency
Cleanup Ceased:	1988-10-23
Cleanup Meets Std:	True
Last Inspection:	Not reported
Recommended Penalty:	False
UST Trust:	False
Remediation Phase:	0
Date Entered In Computer:	1988-11-02
Spill Record Last Update:	2002-02-15
Spiller Name:	Not reported
Spiller Company:	NYC DEP
Spiller Address:	Not reported
Spiller Company:	001
Contact Name:	Not reported
DEC Memo:	""
Remarks:	"2 OVERFLOW PUMPS WENT OVER INTO GOWANUS CANAL. EQUIPMENT IS FIXED, SPILL IS CONTAINED TO CANAL."

All Materials:

Site ID:	305749
Operable Unit ID:	921361
Operable Unit:	01
Material ID:	454546
Material Code:	0062A
Material Name:	raw sewage
Case No.:	Not reported

GOWANUS PUMP STATION (Continued) **S121986196**

Material FA:	Other
Quantity:	-1.00
Units:	L
Recovered:	.00
Oxygenate:	Not reported

NY MANIFEST:

Name:	GOWANUS PUMP STATION
Address:	201 DOUGLASS ST
City,State,Zip:	BROOKLYN, NY 11217-3024
Country:	USA
EPA ID:	NYD982728602
Facility Status:	Not reported
Location Address 1:	201 DOUGLASS STREET
Code:	BP
Location Address 2:	Not reported
Total Tanks:	Not reported
Location City:	BROOKLYN
Location State:	NY
Location Zip:	11217
Location Zip 4:	Not reported

NY MANIFEST:

EPAID:	NYD982728602
Mailing Name:	GOWANUS PUMP STATION
Mailing Contact:	N/S
Mailing Address 1:	201 DOUGLASS ST
Mailing Address 2:	Not reported
Mailing City:	BROOKLYN
Mailing State:	NY
Mailing Zip:	11217
Mailing Zip 4:	Not reported
Mailing Country:	USA
Mailing Phone:	7186251757

NY MANIFEST:

Document ID:	Not reported
Manifest Status:	Not reported
seq:	Not reported
Year:	2018
Trans1 State ID:	NJ0000027193
Trans2 State ID:	Not reported
Generator Ship Date:	12/27/2012
Trans1 Recv Date:	12/27/2012
Trans2 Recv Date:	Not reported
TSD Site Recv Date:	01/02/2013
Part A Recv Date:	Not reported
Part B Recv Date:	Not reported
Generator EPA ID:	NYD982728602
Trans1 EPA ID:	Not reported
Trans2 EPA ID:	Not reported
TSDF ID 1:	NJD002200046
TSDF ID 2:	Not reported
Manifest Tracking Number:	010918933JJK
Import Indicator:	N
Export Indicator:	N

GOWANUS PUMP STATION (Continued) **S121986196**

Discr Quantity Indicator:	N
Discr Type Indicator:	N
Discr Residue Indicator:	N
Discr Partial Reject Indicator:	N
Discr Full Reject Indicator:	N
Manifest Ref Number:	Not reported
Alt Facility RCRA ID:	Not reported
Alt Facility Sign Date:	Not reported
MGMT Method Type Code:	H111
Waste Code:	Not reported
Waste Code:	Not reported
Waste Code:	Not reported
Waste Code:	Not reported
Waste Code:	Not reported
Waste Code:	Not reported
Quantity:	5000
Units:	G - Gallons (liquids only)* (8.3 pounds)
Number of Containers:	1
Container Type:	TT - Cargo tank, tank trucks
Handling Method:	T Chemical, physical, or biological treatment.
Specific Gravity:	1
Waste Code:	D002
Waste Code 1_2:	Not reported
Waste Code 1_3:	Not reported
Waste Code 1_4:	Not reported
Waste Code 1_5:	Not reported
Waste Code 1_6:	Not reported

O173 **CON EDISON** **NY MANIFEST** **S117737249**
NNW **201 DOUGLASS ST** **N/A**
1/8-1/4 **BROOKLYN, NY 11231**
0.161 mi.
848 ft. **Site 12 of 14 in cluster O**

Relative:
Lower

Actual:
8 ft.

NY MANIFEST:

Name:	CON EDISON
Address:	201 DOUGLASS ST
City,State,Zip:	BROOKLYN, NY 11231
Country:	USA
EPA ID:	NYP004626412
Facility Status:	Not reported
Location Address 1:	201 DOUGLASS ST
Code:	BP
Location Address 2:	Not reported
Total Tanks:	Not reported
Location City:	BROOKLYN
Location State:	NY
Location Zip:	11231
Location Zip 4:	Not reported

NY MANIFEST:

EPAID:	NYP004626412
Mailing Name:	CON EDISON
Mailing Contact:	TOM TEELING
Mailing Address 1:	4 IRVING PLACE 15TH FLOOR
Mailing Address 2:	Not reported
Mailing City:	NEW YORK

CON EDISON (Continued) **S117737249**

Mailing State:	NY
Mailing Zip:	10003
Mailing Zip 4:	Not reported
Mailing Country:	USA
Mailing Phone:	Not reported

NY MANIFEST:

Document ID:	Not reported
Manifest Status:	Not reported
seq:	Not reported
Year:	2018
Trans1 State ID:	NJD003812047
Trans2 State ID:	Not reported
Generator Ship Date:	08/13/2014
Trans1 Recv Date:	08/13/2014
Trans2 Recv Date:	Not reported
TSD Site Recv Date:	08/21/2014
Part A Recv Date:	Not reported
Part B Recv Date:	Not reported
Generator EPA ID:	NYP004626412
Trans1 EPA ID:	Not reported
Trans2 EPA ID:	Not reported
TSDF ID 1:	NJD991291105
TSDF ID 2:	Not reported
Manifest Tracking Number:	002616241GBF
Import Indicator:	N
Export Indicator:	N
Discr Quantity Indicator:	N
Discr Type Indicator:	N
Discr Residue Indicator:	N
Discr Partial Reject Indicator:	N
Discr Full Reject Indicator:	N
Manifest Ref Number:	Not reported
Alt Facility RCRA ID:	Not reported
Alt Facility Sign Date:	Not reported
MGMT Method Type Code:	H110
Waste Code:	Not reported
Waste Code:	Not reported
Waste Code:	Not reported
Waste Code:	Not reported
Waste Code:	Not reported
Waste Code:	Not reported
Quantity:	300
Units:	G - Gallons (liquids only)* (8.3 pounds)
Number of Containers:	1
Container Type:	TT - Cargo tank, tank trucks
Handling Method:	T Chemical, physical, or biological treatment.
Specific Gravity:	1
Waste Code:	D008
Waste Code 1_2:	Not reported
Waste Code 1_3:	Not reported
Waste Code 1_4:	Not reported
Waste Code 1_5:	Not reported
Waste Code 1_6:	Not reported

O174 NNW 1/8-1/4 0.161 mi. 848 ft. | **NYC DEP - BWT GOWANUS PUMPING STATION**
201 DOUGLASS ST
BROOKLYN, NY 11217 | **PA MANIFEST** | **S118069861**
N/A

Site 13 of 14 in cluster O

Relative: Lower

Actual: 8 ft.

Manifest Details:

Year:	2014
Manifest Number:	011980167JJK
Manifest Type:	TSD Copy
Generator EPA Id:	NYD982728602
Generator Date:	05/08/2014
Mailing Address:	Not reported
Mailing City,St,Zip:	Not reported
Contact Name:	Not reported
Contact Phone:	Not reported
TSD EPA Id:	Not reported
TSD Date:	Not reported
TSD Facility Name:	Republic Environmental Systems (Pennsylvania) LLC
TSD Facility Address:	2869 Sandstone Dr
TSD Facility City:	Hatfield
TSD Facility State:	PA
Facility Telephone:	Not reported
Page Number:	1
Line Number:	2
Waste Number:	D008
Container Number:	1
Container Type:	Metal drums, barrels, kegs
Waste Quantity:	50
Unit:	Pounds
Handling Code:	Not reported
TSP EPA Id:	PAD085690592
Date TSP Sig:	Not reported

Year:	2014
Manifest Number:	011980167JJK
Manifest Type:	TSD Copy
Generator EPA Id:	NYD982728602
Generator Date:	05/08/2014
Mailing Address:	Not reported
Mailing City,St,Zip:	Not reported
Contact Name:	Not reported
Contact Phone:	Not reported
TSD EPA Id:	Not reported
TSD Date:	Not reported
TSD Facility Name:	Republic Environmental Systems (Pennsylvania) LLC
TSD Facility Address:	2869 Sandstone Dr
TSD Facility City:	Hatfield
TSD Facility State:	PA
Facility Telephone:	Not reported
Page Number:	1
Line Number:	1
Waste Number:	D008
Container Number:	1
Container Type:	Metal drums, barrels, kegs
Waste Quantity:	50
Unit:	Pounds
Handling Code:	Not reported
TSP EPA Id:	PAD085690592

NYC DEP - BWT GOWANUS PUMPING STATION (Continued) **S118069861**

Date TSP Sig: Not reported

O175 **NYCDEP - GOWANUS PUMPING STATION** **RCRA-SQG** **1000153815**
NNW **201 DOUGLASS ST** **ICIS** **NYD982728602**
1/8-1/4 **BROOKLYN, NY 11217** **FINDS**
0.161 mi. **ECHO**
848 ft. **Site 14 of 14 in cluster O** **NJ MANIFEST**

Relative:
Lower

Actual:
8 ft.

RCRA-SQG:

Date Form Received by Agency:	20140827
Handler Name:	NYC DEP BWT GOWANUS PS
Handler Address:	201 DOUGLASS ST
Handler City,State,Zip:	BROOKLYN, NY 11271
EPA ID:	NYD982728602
Contact Name:	CHRIS LAUDANDO
Contact Address:	RALPH AVE
Contact City,State,Zip:	BROOKLYN, NY 11234
Contact Telephone:	718-564-2700
Contact Fax:	718-564-2702
Contact Email:	CLAUDANDO@DEP.NYC.GOV
Contact Title:	CHIEF OF COLLECTION FACILITIES SOUTH
EPA Region:	02
Land Type:	Municipal
Federal Waste Generator Description:	Small Quantity Generator
Non-Notifier:	Not reported
Biennial Report Cycle:	Not reported
Accessibility:	Not reported
Active Site Indicator:	Handler Activities
State District Owner:	NY
State District:	NYSDEC R2
Mailing Address:	HORACE HARDING EXPWY
Mailing City,State,Zip:	CORONA, NY 11368
Owner Name:	NYC ENVIRONMENTAL PROTECTION
Owner Type:	Municipal
Operator Name:	NYC ENVIRONMENTAL PROTECTION
Operator Type:	Municipal
Short-Term Generator Activity:	No
Importer Activity:	No
Mixed Waste Generator:	No
Transporter Activity:	No
Transfer Facility Activity:	No
Recycler Activity with Storage:	No
Small Quantity On-Site Burner Exemption:	No
Smelting Melting and Refining Furnace Exemption:	No
Underground Injection Control:	No
Off-Site Waste Receipt:	No
Universal Waste Indicator:	No
Universal Waste Destination Facility:	No
Federal Universal Waste:	No
Active Site Fed-Reg Treatment Storage and Disposal Facility:	Not reported
Active Site Converter Treatment storage and Disposal Facility:	Not reported
Active Site State-Reg Treatment Storage and Disposal Facility:	Not reported
Active Site State-Reg Handler:	---
Federal Facility Indicator:	Not reported
Hazardous Secondary Material Indicator:	NN
Sub-Part K Indicator:	Not reported
Commercial TSD Indicator:	No
Treatment Storage and Disposal Type:	Not reported

NYCDEP - GOWANUS PUMPING STATION (Continued) **1000153815**

2018 GPRA Permit Baseline:	Not on the Baseline
2018 GPRA Renewals Baseline:	Not on the Baseline
Permit Renewals Workload Universe:	Not reported
Permit Workload Universe:	Not reported
Permit Progress Universe:	Not reported
Post-Closure Workload Universe:	Not reported
Closure Workload Universe:	Not reported
202 GPRA Corrective Action Baseline:	No
Corrective Action Workload Universe:	No
Subject to Corrective Action Universe:	No
Non-TSDFs Where RCRA CA has Been Imposed Universe:	No
TSDFs Potentially Subject to CA Under 3004 (u)/(v) Universe:	No
TSDFs Only Subject to CA under Discretionary Auth Universe:	No
Corrective Action Priority Ranking:	No NCAPS ranking
Environmental Control Indicator:	No
Institutional Control Indicator:	No
Human Exposure Controls Indicator:	N/A
Groundwater Controls Indicator:	N/A
Operating TSDF Universe:	Not reported
Full Enforcement Universe:	Not reported
Significant Non-Complier Universe:	No
Unaddressed Significant Non-Complier Universe:	No
Addressed Significant Non-Complier Universe:	No
Significant Non-Complier With a Compliance Schedule Universe:	No
Financial Assurance Required:	Not reported
Handler Date of Last Change:	20140828
Recognized Trader-Importer:	No
Recognized Trader-Exporter:	No
Importer of Spent Lead Acid Batteries:	No
Exporter of Spent Lead Acid Batteries:	No
Recycler Activity Without Storage:	Not reported
Manifest Broker:	Not reported
Sub-Part P Indicator:	No

Biennial: List of Years
Year: 2013

Click Here for Biennial Reporting System Data:
Year: 2011

Click Here for Biennial Reporting System Data:

Hazardous Waste Summary:
Waste Code: D000
Waste Description: Not Defined

Waste Code: D001
Waste Description: IGNITABLE WASTE

Waste Code: D002
Waste Description: CORROSIVE WASTE

Waste Code: D006
Waste Description: CADMIUM

Waste Code: D008

NYCDEP - GOWANUS PUMPING STATION (Continued) **1000153815**

Waste Description: LEAD

Handler - Owner Operator:

Owner/Operator Indicator:	Operator
Owner/Operator Name:	NYC DEP
Legal Status:	Municipal
Date Became Current:	20010101
Date Ended Current:	Not reported
Owner/Operator Address:	201 DOUGLASS ST
Owner/Operator City,State,Zip:	BROOKLYN, NY 11217
Owner/Operator Telephone:	718-444-3224
Owner/Operator Telephone Ext:	Not reported
Owner/Operator Fax:	Not reported
Owner/Operator Email:	Not reported

Owner/Operator Indicator:	Operator
Owner/Operator Name:	NYC ENVIRONMENTAL PROTECTION
Legal Status:	Municipal
Date Became Current:	19390101
Date Ended Current:	Not reported
Owner/Operator Address:	Not reported
Owner/Operator City,State,Zip:	Not reported
Owner/Operator Telephone:	Not reported
Owner/Operator Telephone Ext:	Not reported
Owner/Operator Fax:	Not reported
Owner/Operator Email:	Not reported

Owner/Operator Indicator:	Operator
Owner/Operator Name:	NYC ENVIRONMENTAL PROTECTION
Legal Status:	Municipal
Date Became Current:	19390101
Date Ended Current:	Not reported
Owner/Operator Address:	9605 HORACE HARDING EXPRESSWAY
Owner/Operator City,State,Zip:	CORONA, NY 11368
Owner/Operator Telephone:	Not reported
Owner/Operator Telephone Ext:	Not reported
Owner/Operator Fax:	Not reported
Owner/Operator Email:	Not reported

Owner/Operator Indicator:	Owner
Owner/Operator Name:	NYC DEP
Legal Status:	Municipal
Date Became Current:	20010101
Date Ended Current:	Not reported
Owner/Operator Address:	201 DOUGLASS ST
Owner/Operator City,State,Zip:	BROOKLYN, NY 11217
Owner/Operator Telephone:	718-444-3224
Owner/Operator Telephone Ext:	Not reported
Owner/Operator Fax:	Not reported
Owner/Operator Email:	Not reported

Owner/Operator Indicator:	Owner
Owner/Operator Name:	NYC ENVIRONMENTAL PROTECTION
Legal Status:	Municipal
Date Became Current:	19390101
Date Ended Current:	Not reported
Owner/Operator Address:	9605 HORACE HARDING EXPRESSWAY

NYCDEP - GOWANUS PUMPING STATION (Continued) **1000153815**

Owner/Operator City,State,Zip:	CORONA, NY 11368
Owner/Operator Telephone:	718-595-5272
Owner/Operator Telephone Ext:	Not reported
Owner/Operator Fax:	Not reported
Owner/Operator Email:	Not reported
Owner/Operator Indicator:	Operator
Owner/Operator Name:	NYC ENVIRONMENTAL PROTECTION
Legal Status:	Municipal
Date Became Current:	19390101
Date Ended Current:	Not reported
Owner/Operator Address:	Not reported
Owner/Operator City,State,Zip:	Not reported
Owner/Operator Telephone:	Not reported
Owner/Operator Telephone Ext:	Not reported
Owner/Operator Fax:	Not reported
Owner/Operator Email:	Not reported
Owner/Operator Indicator:	Owner
Owner/Operator Name:	NYC ENVIRONMENTAL PROTECTION
Legal Status:	Municipal
Date Became Current:	19390101
Date Ended Current:	Not reported
Owner/Operator Address:	9605 HORACE HARDING EXPY.
Owner/Operator City,State,Zip:	CORONA, NY 11368
Owner/Operator Telephone:	718-595-5068
Owner/Operator Telephone Ext:	Not reported
Owner/Operator Fax:	Not reported
Owner/Operator Email:	Not reported
Owner/Operator Indicator:	Owner
Owner/Operator Name:	NYCDEP
Legal Status:	Municipal
Date Became Current:	20010101
Date Ended Current:	Not reported
Owner/Operator Address:	Not reported
Owner/Operator City,State,Zip:	Not reported
Owner/Operator Telephone:	Not reported
Owner/Operator Telephone Ext:	Not reported
Owner/Operator Fax:	Not reported
Owner/Operator Email:	Not reported
Owner/Operator Indicator:	Operator
Owner/Operator Name:	NYC ENVIRONMENTAL PROTECTION
Legal Status:	Municipal
Date Became Current:	19390101
Date Ended Current:	Not reported
Owner/Operator Address:	Not reported
Owner/Operator City,State,Zip:	Not reported
Owner/Operator Telephone:	Not reported
Owner/Operator Telephone Ext:	Not reported
Owner/Operator Fax:	Not reported
Owner/Operator Email:	Not reported
Owner/Operator Indicator:	Owner
Owner/Operator Name:	NYC DEP
Legal Status:	Municipal

NYCDEP - GOWANUS PUMPING STATION (Continued) **1000153815**

Date Became Current:	Not reported
Date Ended Current:	Not reported
Owner/Operator Address:	201 DOUGLASS ST
Owner/Operator City,State,Zip:	BROOKLYN, NY 11217
Owner/Operator Telephone:	718-444-3224
Owner/Operator Telephone Ext:	Not reported
Owner/Operator Fax:	Not reported
Owner/Operator Email:	Not reported

Owner/Operator Indicator:	Operator
Owner/Operator Name:	NYCDEP
Legal Status:	Municipal
Date Became Current:	20010101
Date Ended Current:	Not reported
Owner/Operator Address:	Not reported
Owner/Operator City,State,Zip:	Not reported
Owner/Operator Telephone:	Not reported
Owner/Operator Telephone Ext:	Not reported
Owner/Operator Fax:	Not reported
Owner/Operator Email:	Not reported

Owner/Operator Indicator:	Owner
Owner/Operator Name:	NYC ENVIRONMENTAL PROTECTION
Legal Status:	Municipal
Date Became Current:	19390101
Date Ended Current:	Not reported
Owner/Operator Address:	9605 HORACE HARDING EXPWY
Owner/Operator City,State,Zip:	CORONA, NY 11368
Owner/Operator Telephone:	718-595-5068
Owner/Operator Telephone Ext:	Not reported
Owner/Operator Fax:	Not reported
Owner/Operator Email:	Not reported

Owner/Operator Indicator:	Owner
Owner/Operator Name:	NYC ENVIRONMENTAL PROTECTION
Legal Status:	Municipal
Date Became Current:	19390101
Date Ended Current:	Not reported
Owner/Operator Address:	96-05 HORACE HARDING EXPWY
Owner/Operator City,State,Zip:	CORONA, NY 11368
Owner/Operator Telephone:	718-595-5272
Owner/Operator Telephone Ext:	Not reported
Owner/Operator Fax:	Not reported
Owner/Operator Email:	Not reported

Historic Generators:

Receive Date:	20120208
Handler Name:	NYC DEP BWT GOWANUS PS
Federal Waste Generator Description:	Large Quantity Generator
State District Owner:	NY
Large Quantity Handler of Universal Waste:	No
Recognized Trader Importer:	No
Recognized Trader Exporter:	No
Spent Lead Acid Battery Importer:	No
Spent Lead Acid Battery Exporter:	No
Current Record:	No
Non Storage Recycler Activity:	Not reported

NYCDEP - GOWANUS PUMPING STATION (Continued) **1000153815**

Electronic Manifest Broker: Not reported

Receive Date: 20140212
Handler Name: NYC DEP BWT GOWANUS PS
Federal Waste Generator Description: Large Quantity Generator
State District Owner: NY
Large Quantity Handler of Universal Waste: No
Recognized Trader Importer: No
Recognized Trader Exporter: No
Spent Lead Acid Battery Importer: No
Spent Lead Acid Battery Exporter: No
Current Record: No
Non Storage Recycler Activity: Not reported
Electronic Manifest Broker: Not reported

Receive Date: 19990708
Handler Name: NYCDEP - GOWANUS PUMPING STATION
Federal Waste Generator Description: Not a generator, verified
State District Owner: NY
Large Quantity Handler of Universal Waste: No
Recognized Trader Importer: No
Recognized Trader Exporter: No
Spent Lead Acid Battery Importer: No
Spent Lead Acid Battery Exporter: No
Current Record: No
Non Storage Recycler Activity: Not reported
Electronic Manifest Broker: Not reported

Receive Date: 20060101
Handler Name: NYCDEP - GOWANUS PUMPING STATION
Federal Waste Generator Description: Not a generator, verified
State District Owner: NY
Large Quantity Handler of Universal Waste: No
Recognized Trader Importer: No
Recognized Trader Exporter: No
Spent Lead Acid Battery Importer: No
Spent Lead Acid Battery Exporter: No
Current Record: No
Non Storage Recycler Activity: Not reported
Electronic Manifest Broker: Not reported

Receive Date: 20070101
Handler Name: NYCDEP - GOWANUS PUMPING STATION
Federal Waste Generator Description: Conditionally Exempt Small Quantity Generator
State District Owner: NY
Large Quantity Handler of Universal Waste: No
Recognized Trader Importer: No
Recognized Trader Exporter: No
Spent Lead Acid Battery Importer: No
Spent Lead Acid Battery Exporter: No
Current Record: No
Non Storage Recycler Activity: Not reported
Electronic Manifest Broker: Not reported

Receive Date: 19890417
Handler Name: NYCDEP - GOWANUS PUMPING STATION
Federal Waste Generator Description: Large Quantity Generator

NYCDEP - GOWANUS PUMPING STATION (Continued) **1000153815**

State District Owner: NY
Large Quantity Handler of Universal Waste: No
Recognized Trader Importer: No
Recognized Trader Exporter: No
Spent Lead Acid Battery Importer: No
Spent Lead Acid Battery Exporter: No
Current Record: No
Non Storage Recycler Activity: Not reported
Electronic Manifest Broker: Not reported

Receive Date: 20000831
Handler Name: NYCDEP - GOWANUS PUMPING STATION
Federal Waste Generator Description: Small Quantity Generator
State District Owner: NY
Large Quantity Handler of Universal Waste: No
Recognized Trader Importer: No
Recognized Trader Exporter: No
Spent Lead Acid Battery Importer: No
Spent Lead Acid Battery Exporter: No
Current Record: No
Non Storage Recycler Activity: Not reported
Electronic Manifest Broker: Not reported

Receive Date: 20080821
Handler Name: NYCDEP GOVANUS P S
Federal Waste Generator Description: Conditionally Exempt Small Quantity Generator
State District Owner: NY
Large Quantity Handler of Universal Waste: No
Recognized Trader Importer: No
Recognized Trader Exporter: No
Spent Lead Acid Battery Importer: No
Spent Lead Acid Battery Exporter: No
Current Record: No
Non Storage Recycler Activity: Not reported
Electronic Manifest Broker: Not reported

Receive Date: 20120709
Handler Name: NYC DEP BWT GOWANUS PS
Federal Waste Generator Description: Large Quantity Generator
State District Owner: NY
Large Quantity Handler of Universal Waste: No
Recognized Trader Importer: No
Recognized Trader Exporter: No
Spent Lead Acid Battery Importer: No
Spent Lead Acid Battery Exporter: No
Current Record: No
Non Storage Recycler Activity: Not reported
Electronic Manifest Broker: Not reported

Receive Date: 20140827
Handler Name: NYC DEP BWT GOWANUS PS
Federal Waste Generator Description: Small Quantity Generator
State District Owner: NY
Large Quantity Handler of Universal Waste: No
Recognized Trader Importer: No
Recognized Trader Exporter: No
Spent Lead Acid Battery Importer: No

NYCDEP - GOWANUS PUMPING STATION (Continued) **1000153815**

Spent Lead Acid Battery Exporter: No
Current Record: Yes
Non Storage Recycler Activity: Not reported
Electronic Manifest Broker: Not reported

List of NAICS Codes and Descriptions:
NAICS Code: 22132
NAICS Description: SEWAGE TREATMENT FACILITIES

Facility Has Received Notices of Violation:
Found Violation: No
Agency Which Determined Violation: Not reported
Violation Short Description: Not reported
Date Violation was Determined: Not reported
Actual Return to Compliance Date: Not reported
Return to Compliance Qualifier: Not reported
Violation Responsible Agency: Not reported
Scheduled Compliance Date: Not reported
Enforcement Identifier: Not reported
Date of Enforcement Action: Not reported
Enforcement Responsible Agency: Not reported
Enforcement Docket Number: Not reported
Enforcement Attorney: Not reported
Corrective Action Component: Not reported
Appeal Initiated Date: Not reported
Appeal Resolution Date: Not reported
Disposition Status Date: Not reported
Disposition Status: Not reported
Disposition Status Description: Not reported
Consent/Final Order Sequence Number:Not reported
Consent/Final Order Respondent Name: Not reported
Consent/Final Order Lead Agency: Not reported
Enforcement Type: Not reported
Enforcement Responsible Person: Not reported
Enforcement Responsible Sub-Organization: Not reported
SEP Sequence Number: Not reported
SEP Expenditure Amount: Not reported
SEP Scheduled Completion Date: Not reported
SEP Actual Date: Not reported
SEP Defaulted Date: Not reported
SEP Type: Not reported
SEP Type Description: Not reported
Proposed Amount: Not reported
Final Monetary Amount: Not reported
Paid Amount: Not reported
Final Count: Not reported
Final Amount: Not reported

Found Violation: No
Agency Which Determined Violation: Not reported
Violation Short Description: Not reported
Date Violation was Determined: Not reported
Actual Return to Compliance Date: Not reported
Return to Compliance Qualifier: Not reported
Violation Responsible Agency: Not reported
Scheduled Compliance Date: Not reported

NYCDEP - GOWANUS PUMPING STATION (Continued) **1000153815**

Enforcement Identifier: Not reported
Date of Enforcement Action: Not reported
Enforcement Responsible Agency: Not reported
Enforcement Docket Number: Not reported
Enforcement Attorney: Not reported
Corrective Action Component: Not reported
Appeal Initiated Date: Not reported
Appeal Resolution Date: Not reported
Disposition Status Date: Not reported
Disposition Status: Not reported
Disposition Status Description: Not reported
Consent/Final Order Sequence Number: Not reported
Consent/Final Order Respondent Name: Not reported
Consent/Final Order Lead Agency: Not reported
Enforcement Type: Not reported
Enforcement Responsible Person: Not reported
Enforcement Responsible Sub-Organization: Not reported
SEP Sequence Number: Not reported
SEP Expenditure Amount: Not reported
SEP Scheduled Completion Date: Not reported
SEP Actual Date: Not reported
SEP Defaulted Date: Not reported
SEP Type: Not reported
SEP Type Description: Not reported
Proposed Amount: Not reported
Final Monetary Amount: Not reported
Paid Amount: Not reported
Final Count: Not reported
Final Amount: Not reported

Evaluation Action Summary:
Evaluation Date: 20140327
Evaluation Responsible Agency: EPA
Found Violation: No
Evaluation Type Description: COMPLIANCE EVALUATION INSPECTION ON-SITE
Evaluation Responsible Person Identifier: R2STP
Evaluation Responsible Sub-Organization: RCB
Actual Return to Compliance Date: Not reported
Scheduled Compliance Date: Not reported
Date of Request: Not reported
Date Response Received: Not reported
Request Agency: Not reported
Former Citation: Not reported

Evaluation Date: 19980920
Evaluation Responsible Agency: EPA
Found Violation: No
Evaluation Type Description: COMPLIANCE EVALUATION INSPECTION ON-SITE
Evaluation Responsible Person Identifier: R2MD
Evaluation Responsible Sub-Organization: RCB
Actual Return to Compliance Date: Not reported
Scheduled Compliance Date: Not reported
Date of Request: Not reported
Date Response Received: Not reported
Request Agency: Not reported
Former Citation: Not reported

NYCDEP - GOWANUS PUMPING STATION (Continued) **1000153815**

ICIS:

Enforcement Action ID:	02-2002-0013
FRS ID:	110004429075
Action Name:	NEW YORK, THE CITY OF
Facility Name:	NYCDEP - GOWANUS PUMPING STATION
Facility Address:	201 DOUGLASS ST BROOKLYN, NY 112173024
Enforcement Action Type:	Civil Judicial Action
Facility County:	KINGS
Program System Acronym:	ICIS
Enforcement Action Forum Desc:	Judicial
EA Type Code:	CIV
Facility SIC Code:	Not reported
Federal Facility ID:	Not reported
Latitude in Decimal Degrees:	40.681478
Longitude in Decimal Degrees:	-73.987325
Permit Type Desc:	Not reported
Program System Acronym:	8028523
Facility NAICS Code:	Not reported
Tribal Land Code:	Not reported

Facility Name:	NYCDEP - GOWANUS PUMPING STATION
Address:	201 DOUGLASS ST
Tribal Indicator:	N
Fed Facility:	No
NAIC Code:	Not reported
SIC Code:	Not reported

FINDS:

Registry ID: 110004429075

Click Here:

Environmental Interest/Information System:

ICIS (Integrated Compliance Information System) is the Integrated Compliance Information System and provides a database that, when complete, will contain integrated Enforcement and Compliance information across most of EPA's programs. The vision for ICIS is to replace EPA's independent databases that contain Enforcement data with a single repository for that information. Currently, ICIS contains all Federal Administrative and Judicial enforcement actions. This information is maintained in ICIS by EPA in the Regional offices and it Headquarters. A future release of ICIS will replace the Permit Compliance System (PCS) which supports the NPDES and will integrate that information with Federal actions already in the system. ICIS also has the capability to track other activities occurring in the Region that support Compliance and Enforcement programs. These include; Incident Tracking, Compliance Assistance, and Compliance Monitoring.

Click this hyperlink while viewing on your computer to access additional FINDS: detail in the EDR Site Report.

ECHO:

Envid:	1000153815
Registry ID:	110004429075
DFR URL:	http://echo.epa.gov/detailed-facility-report?fid=110004429075

NYCDEP - GOWANUS PUMPING STATION (Continued) **1000153815**

Name:	NYCDEP - GOWANUS PUMPING STATION
Address:	201 DOUGLASS ST
City,State,Zip:	BROOKLYN, NY 11217

NJ MANIFEST:

EPA Id:	NYD982728602
Mail Address:	201 DOUGLASS ST
Mail City/State/Zip:	BROOKLYN 11217
Facility Phone:	7186251757
Emergency Phone:	Not reported
Contact:	ED WRIGHT
Comments:	Not reported
SIC Code:	Not reported
County:	00
Municipal:	00
Previous EPA Id:	Not reported
Gen Flag:	X
Trans Flag:	Not reported
TSDF Flag:	Not reported
Name Change:	Not reported
Date Change:	Not reported

Manifest:

Manifest Number:	010406772JJK
EPA ID:	NYD982728602
Date Shipped:	1/31/2013
TSDF EPA ID:	NJD002200046
Transporter EPA ID:	NJ0000027193
Transporter 2 EPA ID:	Not reported
Transporter 3 EPA ID:	Not reported
Transporter 4 EPA ID:	Not reported
Transporter 5 EPA ID:	Not reported
Transporter 6 EPA ID:	Not reported
Transporter 7 EPA ID:	Not reported
Transporter 8 EPA ID:	Not reported
Transporter 9 EPA ID:	Not reported
Transporter 10 EPA ID:	Not reported
Date Trans1 Transported Waste:	Not reported
Date Trans2 Transported Waste:	Not reported
Date Trans3 Transported Waste:	Not reported
Date Trans4 Transported Waste:	Not reported
Date Trans5 Transported Waste:	Not reported
Date Trans6 Transported Waste:	Not reported
Date Trans7 Transported Waste:	Not reported
Date Trans8 Transported Waste:	Not reported
Date Trans9 Transported Waste:	Not reported
Date Trans10 Transported Waste:	Not reported
Date TSDF Received Waste:	Not reported
TSDF EPA Facility Name:	Not reported
QTY Units:	Not reported
Transporter SEQ ID:	Not reported
Transporter-1 Date:	Not reported
Waste SEQ ID:	Not reported
Waste Type Code 2:	Not reported
Waste Type Code 3:	Not reported
Waste Type Code 4:	Not reported
Waste Type Code 5:	Not reported

NYCDEP - GOWANUS PUMPING STATION (Continued) **1000153815**

Waste Type Code 6:	Not reported
Date Accepted:	Not reported
Manifest Discrepancy Type:	Not reported
Data Entry Number:	Not reported
Was Load Rejected:	BROOKLYN 11217
Reason Load Was Rejected:	Not reported

Waste:

Manifest Year:	Not reported
Waste Code:	D002
Hand Code:	Not reported
Quantity:	26,440.00 Pounds

Manifest Number:	010912109JJK
EPA ID:	NYD982728602
Date Shipped:	1/14/2013
TSDF EPA ID:	NJD002200046
Transporter EPA ID:	NJ0000027193
Transporter 2 EPA ID:	Not reported
Transporter 3 EPA ID:	Not reported
Transporter 4 EPA ID:	Not reported
Transporter 5 EPA ID:	Not reported
Transporter 6 EPA ID:	Not reported
Transporter 7 EPA ID:	Not reported
Transporter 8 EPA ID:	Not reported
Transporter 9 EPA ID:	Not reported
Transporter 10 EPA ID:	Not reported
Date Trans1 Transported Waste:	Not reported
Date Trans2 Transported Waste:	Not reported
Date Trans3 Transported Waste:	Not reported
Date Trans4 Transported Waste:	Not reported
Date Trans5 Transported Waste:	Not reported
Date Trans6 Transported Waste:	Not reported
Date Trans7 Transported Waste:	Not reported
Date Trans8 Transported Waste:	Not reported
Date Trans9 Transported Waste:	Not reported
Date Trans10 Transported Waste:	Not reported
Date TSDF Received Waste:	Not reported
TSDF EPA Facility Name:	Not reported
QTY Units:	Not reported
Transporter SEQ ID:	Not reported
Transporter-1 Date:	Not reported
Waste SEQ ID:	Not reported
Waste Type Code 2:	Not reported
Waste Type Code 3:	Not reported
Waste Type Code 4:	Not reported
Waste Type Code 5:	Not reported
Waste Type Code 6:	Not reported
Date Accepted:	Not reported
Manifest Discrepancy Type:	Not reported
Data Entry Number:	Not reported
Was Load Rejected:	BROOKLYN 11217
Reason Load Was Rejected:	Not reported

Waste:

Manifest Year:	Not reported
Waste Code:	D002

NYCDEP - GOWANUS PUMPING STATION (Continued) **1000153815**

Hand Code:	Not reported
Quantity:	22,000.00 Pounds

Manifest Number:	010912114JJK
EPA ID:	NYD982728602
Date Shipped:	1/10/2013
TSDF EPA ID:	NJD002200046
Transporter EPA ID:	NJ0000027193
Transporter 2 EPA ID:	Not reported
Transporter 3 EPA ID:	Not reported
Transporter 4 EPA ID:	Not reported
Transporter 5 EPA ID:	Not reported
Transporter 6 EPA ID:	Not reported
Transporter 7 EPA ID:	Not reported
Transporter 8 EPA ID:	Not reported
Transporter 9 EPA ID:	Not reported
Transporter 10 EPA ID:	Not reported
Date Trans1 Transported Waste:	Not reported
Date Trans2 Transported Waste:	Not reported
Date Trans3 Transported Waste:	Not reported
Date Trans4 Transported Waste:	Not reported
Date Trans5 Transported Waste:	Not reported
Date Trans6 Transported Waste:	Not reported
Date Trans7 Transported Waste:	Not reported
Date Trans8 Transported Waste:	Not reported
Date Trans9 Transported Waste:	Not reported
Date Trans10 Transported Waste:	Not reported
Date TSDF Received Waste:	Not reported
TSDF EPA Facility Name:	Not reported
QTY Units:	Not reported
Transporter SEQ ID:	Not reported
Transporter-1 Date:	Not reported
Waste SEQ ID:	Not reported
Waste Type Code 2:	Not reported
Waste Type Code 3:	Not reported
Waste Type Code 4:	Not reported
Waste Type Code 5:	Not reported
Waste Type Code 6:	Not reported
Date Accepted:	Not reported
Manifest Discrepancy Type:	Not reported
Data Entry Number:	Not reported
Was Load Rejected:	BROOKLYN 11217
Reason Load Was Rejected:	Not reported

Waste:

Manifest Year:	Not reported
Waste Code:	D002
Hand Code:	Not reported
Quantity:	3,000.00 gallons

Manifest Number:	010912117JJK
EPA ID:	NYD982728602
Date Shipped:	1/9/2013
TSDF EPA ID:	NJD002200046
Transporter EPA ID:	NJ0000027193
Transporter 2 EPA ID:	Not reported

NYCDEP - GOWANUS PUMPING STATION (Continued) **1000153815**

Transporter 3 EPA ID:	Not reported
Transporter 4 EPA ID:	Not reported
Transporter 5 EPA ID:	Not reported
Transporter 6 EPA ID:	Not reported
Transporter 7 EPA ID:	Not reported
Transporter 8 EPA ID:	Not reported
Transporter 9 EPA ID:	Not reported
Transporter 10 EPA ID:	Not reported
Date Trans1 Transported Waste:	Not reported
Date Trans2 Transported Waste:	Not reported
Date Trans3 Transported Waste:	Not reported
Date Trans4 Transported Waste:	Not reported
Date Trans5 Transported Waste:	Not reported
Date Trans6 Transported Waste:	Not reported
Date Trans7 Transported Waste:	Not reported
Date Trans8 Transported Waste:	Not reported
Date Trans9 Transported Waste:	Not reported
Date Trans10 Transported Waste:	Not reported
Date TSDF Received Waste:	Not reported
TSDF EPA Facility Name:	Not reported
QTY Units:	Not reported
Transporter SEQ ID:	Not reported
Transporter-1 Date:	Not reported
Waste SEQ ID:	Not reported
Waste Type Code 2:	Not reported
Waste Type Code 3:	Not reported
Waste Type Code 4:	Not reported
Waste Type Code 5:	Not reported
Waste Type Code 6:	Not reported
Date Accepted:	Not reported
Manifest Discrepancy Type:	Not reported
Data Entry Number:	Not reported
Was Load Rejected:	BROOKLYN 11217
Reason Load Was Rejected:	Not reported

Waste:

Manifest Year:	Not reported
Waste Code:	D002
Hand Code:	Not reported
Quantity:	3,000.00 gallons

Manifest Number:	010912232JJK
EPA ID:	NYD982728602
Date Shipped:	1/15/2013
TSDF EPA ID:	NJD002200046
Transporter EPA ID:	NJR000064766
Transporter 2 EPA ID:	Not reported
Transporter 3 EPA ID:	Not reported
Transporter 4 EPA ID:	Not reported
Transporter 5 EPA ID:	Not reported
Transporter 6 EPA ID:	Not reported
Transporter 7 EPA ID:	Not reported
Transporter 8 EPA ID:	Not reported
Transporter 9 EPA ID:	Not reported
Transporter 10 EPA ID:	Not reported
Date Trans1 Transported Waste:	Not reported
Date Trans2 Transported Waste:	Not reported

NYCDEP - GOWANUS PUMPING STATION (Continued) **1000153815**

Date Trans3 Transported Waste:	Not reported
Date Trans4 Transported Waste:	Not reported
Date Trans5 Transported Waste:	Not reported
Date Trans6 Transported Waste:	Not reported
Date Trans7 Transported Waste:	Not reported
Date Trans8 Transported Waste:	Not reported
Date Trans9 Transported Waste:	Not reported
Date Trans10 Transported Waste:	Not reported
Date TSDF Received Waste:	Not reported
TSDF EPA Facility Name:	Not reported
QTY Units:	Not reported
Transporter SEQ ID:	Not reported
Transporter-1 Date:	Not reported
Waste SEQ ID:	Not reported
Waste Type Code 2:	Not reported
Waste Type Code 3:	Not reported
Waste Type Code 4:	Not reported
Waste Type Code 5:	Not reported
Waste Type Code 6:	Not reported
Date Accepted:	Not reported
Manifest Discrepancy Type:	Not reported
Data Entry Number:	Not reported
Was Load Rejected:	BROOKLYN 11217
Reason Load Was Rejected:	Not reported

Waste:

Manifest Year:	Not reported
Waste Code:	D002
Hand Code:	Not reported
Quantity:	13,640.00 Pounds

Manifest Number:	010912867JJK
EPA ID:	NYD982728602
Date Shipped:	2/14/2013
TSDF EPA ID:	NJD002200046
Transporter EPA ID:	NJD000692061
Transporter 2 EPA ID:	Not reported
Transporter 3 EPA ID:	Not reported
Transporter 4 EPA ID:	Not reported
Transporter 5 EPA ID:	Not reported
Transporter 6 EPA ID:	Not reported
Transporter 7 EPA ID:	Not reported
Transporter 8 EPA ID:	Not reported
Transporter 9 EPA ID:	Not reported
Transporter 10 EPA ID:	Not reported
Date Trans1 Transported Waste:	Not reported
Date Trans2 Transported Waste:	Not reported
Date Trans3 Transported Waste:	Not reported
Date Trans4 Transported Waste:	Not reported
Date Trans5 Transported Waste:	Not reported
Date Trans6 Transported Waste:	Not reported
Date Trans7 Transported Waste:	Not reported
Date Trans8 Transported Waste:	Not reported
Date Trans9 Transported Waste:	Not reported
Date Trans10 Transported Waste:	Not reported
Date TSDF Received Waste:	Not reported
TSDF EPA Facility Name:	Not reported

NYCDEP - GOWANUS PUMPING STATION (Continued) **1000153815**

QTY Units:	Not reported
Transporter SEQ ID:	Not reported
Transporter-1 Date:	Not reported
Waste SEQ ID:	Not reported
Waste Type Code 2:	Not reported
Waste Type Code 3:	Not reported
Waste Type Code 4:	Not reported
Waste Type Code 5:	Not reported
Waste Type Code 6:	Not reported
Date Accepted:	Not reported
Manifest Discrepancy Type:	Not reported
Data Entry Number:	Not reported
Was Load Rejected:	BROOKLYN 11217
Reason Load Was Rejected:	Not reported

Waste:

Manifest Year:	Not reported
Waste Code:	D002
Hand Code:	Not reported
Quantity:	26,680.00 Pounds

Manifest Number:	010912869JJK
EPA ID:	NYD982728602
Date Shipped:	2/14/2013
TSDF EPA ID:	NJD002200046
Transporter EPA ID:	NJD000692061
Transporter 2 EPA ID:	Not reported
Transporter 3 EPA ID:	Not reported
Transporter 4 EPA ID:	Not reported
Transporter 5 EPA ID:	Not reported
Transporter 6 EPA ID:	Not reported
Transporter 7 EPA ID:	Not reported
Transporter 8 EPA ID:	Not reported
Transporter 9 EPA ID:	Not reported
Transporter 10 EPA ID:	Not reported
Date Trans1 Transported Waste:	Not reported
Date Trans2 Transported Waste:	Not reported
Date Trans3 Transported Waste:	Not reported
Date Trans4 Transported Waste:	Not reported
Date Trans5 Transported Waste:	Not reported
Date Trans6 Transported Waste:	Not reported
Date Trans7 Transported Waste:	Not reported
Date Trans8 Transported Waste:	Not reported
Date Trans9 Transported Waste:	Not reported
Date Trans10 Transported Waste:	Not reported
Date TSDF Received Waste:	Not reported
TSDF EPA Facility Name:	Not reported
QTY Units:	Not reported
Transporter SEQ ID:	Not reported
Transporter-1 Date:	Not reported
Waste SEQ ID:	Not reported
Waste Type Code 2:	Not reported
Waste Type Code 3:	Not reported
Waste Type Code 4:	Not reported
Waste Type Code 5:	Not reported
Waste Type Code 6:	Not reported
Date Accepted:	Not reported

NYCDEP - GOWANUS PUMPING STATION (Continued) **1000153815**

Manifest Discrepancy Type:	Not reported
Data Entry Number:	Not reported
Was Load Rejected:	BROOKLYN 11217
Reason Load Was Rejected:	Not reported

Waste:

Manifest Year:	Not reported
Waste Code:	D002
Hand Code:	Not reported
Quantity:	13,980.00 Pounds

Manifest Number:	010918903JJK
EPA ID:	NYD982728602
Date Shipped:	12/21/2012
TSDF EPA ID:	NJD002200046
Transporter EPA ID:	NJD000692061
Transporter 2 EPA ID:	Not reported
Transporter 3 EPA ID:	Not reported
Transporter 4 EPA ID:	Not reported
Transporter 5 EPA ID:	Not reported
Transporter 6 EPA ID:	Not reported
Transporter 7 EPA ID:	Not reported
Transporter 8 EPA ID:	Not reported
Transporter 9 EPA ID:	Not reported
Transporter 10 EPA ID:	Not reported
Date Trans1 Transported Waste:	Not reported
Date Trans2 Transported Waste:	Not reported
Date Trans3 Transported Waste:	Not reported
Date Trans4 Transported Waste:	Not reported
Date Trans5 Transported Waste:	Not reported
Date Trans6 Transported Waste:	Not reported
Date Trans7 Transported Waste:	Not reported
Date Trans8 Transported Waste:	Not reported
Date Trans9 Transported Waste:	Not reported
Date Trans10 Transported Waste:	Not reported
Date TSDF Received Waste:	Not reported
TSDF EPA Facility Name:	Not reported
QTY Units:	Not reported
Transporter SEQ ID:	Not reported
Transporter-1 Date:	Not reported
Waste SEQ ID:	Not reported
Waste Type Code 2:	Not reported
Waste Type Code 3:	Not reported
Waste Type Code 4:	Not reported
Waste Type Code 5:	Not reported
Waste Type Code 6:	Not reported
Date Accepted:	Not reported
Manifest Discrepancy Type:	Not reported
Data Entry Number:	Not reported
Was Load Rejected:	BROOKLYN 11217
Reason Load Was Rejected:	Not reported

Waste:

Manifest Year:	Not reported
Waste Code:	D002
Hand Code:	Not reported
Quantity:	5,000.00 gallons

NYCDEP - GOWANUS PUMPING STATION (Continued) **1000153815**

Manifest Number:	010918936JJK
EPA ID:	NYD982728602
Date Shipped:	12/27/2012
TSDF EPA ID:	NJD002200046
Transporter EPA ID:	NJ0000027193
Transporter 2 EPA ID:	Not reported
Transporter 3 EPA ID:	Not reported
Transporter 4 EPA ID:	Not reported
Transporter 5 EPA ID:	Not reported
Transporter 6 EPA ID:	Not reported
Transporter 7 EPA ID:	Not reported
Transporter 8 EPA ID:	Not reported
Transporter 9 EPA ID:	Not reported
Transporter 10 EPA ID:	Not reported
Date Trans1 Transported Waste:	Not reported
Date Trans2 Transported Waste:	Not reported
Date Trans3 Transported Waste:	Not reported
Date Trans4 Transported Waste:	Not reported
Date Trans5 Transported Waste:	Not reported
Date Trans6 Transported Waste:	Not reported
Date Trans7 Transported Waste:	Not reported
Date Trans8 Transported Waste:	Not reported
Date Trans9 Transported Waste:	Not reported
Date Trans10 Transported Waste:	Not reported
Date TSDF Received Waste:	Not reported
TSDF EPA Facility Name:	Not reported
QTY Units:	Not reported
Transporter SEQ ID:	Not reported
Transporter-1 Date:	Not reported
Waste SEQ ID:	Not reported
Waste Type Code 2:	Not reported
Waste Type Code 3:	Not reported
Waste Type Code 4:	Not reported
Waste Type Code 5:	Not reported
Waste Type Code 6:	Not reported
Date Accepted:	Not reported
Manifest Discrepancy Type:	Not reported
Data Entry Number:	Not reported
Was Load Rejected:	BROOKLYN 11217
Reason Load Was Rejected:	Not reported

Waste:

Manifest Year:	Not reported
Waste Code:	D002
Hand Code:	Not reported
Quantity:	5,000.00 gallons

Manifest Number:	010918821JJK
EPA ID:	NYD982728602
Date Shipped:	12/17/2012
TSDF EPA ID:	NJD002200046
Transporter EPA ID:	NJD000692061
Transporter 2 EPA ID:	Not reported
Transporter 3 EPA ID:	Not reported
Transporter 4 EPA ID:	Not reported
Transporter 5 EPA ID:	Not reported
Transporter 6 EPA ID:	Not reported

NYCDEP - GOWANUS PUMPING STATION (Continued) **1000153815**

Transporter 7 EPA ID:	Not reported
Transporter 8 EPA ID:	Not reported
Transporter 9 EPA ID:	Not reported
Transporter 10 EPA ID:	Not reported
Date Trans1 Transported Waste:	Not reported
Date Trans2 Transported Waste:	Not reported
Date Trans3 Transported Waste:	Not reported
Date Trans4 Transported Waste:	Not reported
Date Trans5 Transported Waste:	Not reported
Date Trans6 Transported Waste:	Not reported
Date Trans7 Transported Waste:	Not reported
Date Trans8 Transported Waste:	Not reported
Date Trans9 Transported Waste:	Not reported
Date Trans10 Transported Waste:	Not reported
Date TSDF Received Waste:	Not reported
TSDF EPA Facility Name:	Not reported
QTY Units:	Not reported
Transporter SEQ ID:	Not reported
Transporter-1 Date:	Not reported
Waste SEQ ID:	Not reported
Waste Type Code 2:	Not reported
Waste Type Code 3:	Not reported
Waste Type Code 4:	Not reported
Waste Type Code 5:	Not reported
Waste Type Code 6:	Not reported
Date Accepted:	Not reported
Manifest Discrepancy Type:	Not reported
Data Entry Number:	Not reported
Was Load Rejected:	BROOKLYN 11217
Reason Load Was Rejected:	Not reported

Waste:

Manifest Year:	Not reported
Waste Code:	D002
Hand Code:	Not reported
Quantity:	23,940.00 Pounds

Manifest Number:	010918826JJK
EPA ID:	NYD982728602
Date Shipped:	12/19/2012
TSDF EPA ID:	NJD002200046
Transporter EPA ID:	NJ0000027193
Transporter 2 EPA ID:	Not reported
Transporter 3 EPA ID:	Not reported
Transporter 4 EPA ID:	Not reported
Transporter 5 EPA ID:	Not reported
Transporter 6 EPA ID:	Not reported
Transporter 7 EPA ID:	Not reported
Transporter 8 EPA ID:	Not reported
Transporter 9 EPA ID:	Not reported
Transporter 10 EPA ID:	Not reported
Date Trans1 Transported Waste:	Not reported
Date Trans2 Transported Waste:	Not reported
Date Trans3 Transported Waste:	Not reported
Date Trans4 Transported Waste:	Not reported
Date Trans5 Transported Waste:	Not reported
Date Trans6 Transported Waste:	Not reported

NYCDEP - GOWANUS PUMPING STATION (Continued) **1000153815**

Date Trans7 Transported Waste:	Not reported
Date Trans8 Transported Waste:	Not reported
Date Trans9 Transported Waste:	Not reported
Date Trans10 Transported Waste:	Not reported
Date TSDF Received Waste:	Not reported
TSDF EPA Facility Name:	Not reported
QTY Units:	Not reported
Transporter SEQ ID:	Not reported
Transporter-1 Date:	Not reported
Waste SEQ ID:	Not reported
Waste Type Code 2:	Not reported
Waste Type Code 3:	Not reported
Waste Type Code 4:	Not reported
Waste Type Code 5:	Not reported
Waste Type Code 6:	Not reported
Date Accepted:	Not reported
Manifest Discrepancy Type:	Not reported
Data Entry Number:	Not reported
Was Load Rejected:	BROOKLYN 11217
Reason Load Was Rejected:	Not reported

Waste:

Manifest Year:	Not reported
Waste Code:	D002
Hand Code:	Not reported
Quantity:	5,000.00 gallons

Manifest Number:	011131519JJK
EPA ID:	NYD982728602
Date Shipped:	1/21/2013
TSDF EPA ID:	NJD991291105
Transporter EPA ID:	NJD000692061
Transporter 2 EPA ID:	Not reported
Transporter 3 EPA ID:	Not reported
Transporter 4 EPA ID:	Not reported
Transporter 5 EPA ID:	Not reported
Transporter 6 EPA ID:	Not reported
Transporter 7 EPA ID:	Not reported
Transporter 8 EPA ID:	Not reported
Transporter 9 EPA ID:	Not reported
Transporter 10 EPA ID:	Not reported
Date Trans1 Transported Waste:	Not reported
Date Trans2 Transported Waste:	Not reported
Date Trans3 Transported Waste:	Not reported
Date Trans4 Transported Waste:	Not reported
Date Trans5 Transported Waste:	Not reported
Date Trans6 Transported Waste:	Not reported
Date Trans7 Transported Waste:	Not reported
Date Trans8 Transported Waste:	Not reported
Date Trans9 Transported Waste:	Not reported
Date Trans10 Transported Waste:	Not reported
Date TSDF Received Waste:	Not reported
TSDF EPA Facility Name:	Not reported
QTY Units:	Not reported
Transporter SEQ ID:	Not reported
Transporter-1 Date:	Not reported
Waste SEQ ID:	Not reported

NYCDEP - GOWANUS PUMPING STATION (Continued) **1000153815**

Waste Type Code 2:	Not reported
Waste Type Code 3:	Not reported
Waste Type Code 4:	Not reported
Waste Type Code 5:	Not reported
Waste Type Code 6:	Not reported
Date Accepted:	Not reported
Manifest Discrepancy Type:	Not reported
Data Entry Number:	Not reported
Was Load Rejected:	BROOKLYN 11217
Reason Load Was Rejected:	Not reported

Waste:

Manifest Year:	Not reported
Waste Code:	D002
Hand Code:	Not reported
Quantity:	21,800.00 Pounds

Manifest Number:	008921106JJK
EPA ID:	NYD982728602
Date Shipped:	6/25/2012
TSDF EPA ID:	NJD002200046
Transporter EPA ID:	NJ0000027193
Transporter 2 EPA ID:	Not reported
Transporter 3 EPA ID:	Not reported
Transporter 4 EPA ID:	Not reported
Transporter 5 EPA ID:	Not reported
Transporter 6 EPA ID:	Not reported
Transporter 7 EPA ID:	Not reported
Transporter 8 EPA ID:	Not reported
Transporter 9 EPA ID:	Not reported
Transporter 10 EPA ID:	Not reported
Date Trans1 Transported Waste:	Not reported
Date Trans2 Transported Waste:	Not reported
Date Trans3 Transported Waste:	Not reported
Date Trans4 Transported Waste:	Not reported
Date Trans5 Transported Waste:	Not reported
Date Trans6 Transported Waste:	Not reported
Date Trans7 Transported Waste:	Not reported
Date Trans8 Transported Waste:	Not reported
Date Trans9 Transported Waste:	Not reported
Date Trans10 Transported Waste:	Not reported
Date TSDF Received Waste:	Not reported
TSDF EPA Facility Name:	Not reported
QTY Units:	Not reported
Transporter SEQ ID:	Not reported
Transporter-1 Date:	Not reported
Waste SEQ ID:	Not reported
Waste Type Code 2:	Not reported
Waste Type Code 3:	Not reported
Waste Type Code 4:	Not reported
Waste Type Code 5:	Not reported
Waste Type Code 6:	Not reported
Date Accepted:	Not reported
Manifest Discrepancy Type:	Not reported
Data Entry Number:	Not reported
Was Load Rejected:	BROOKLYN 11217
Reason Load Was Rejected:	Not reported

NYCDEP - GOWANUS PUMPING STATION (Continued) **1000153815**

Waste:

Manifest Year:	Not reported
Waste Code:	D002
Hand Code:	Not reported
Quantity:	5,000.00 gallons

Manifest Number:	011131507JJK
EPA ID:	NYD982728602
Date Shipped:	1/24/2013
TSDF EPA ID:	NJD991291105
Transporter EPA ID:	NJD000692061
Transporter 2 EPA ID:	Not reported
Transporter 3 EPA ID:	Not reported
Transporter 4 EPA ID:	Not reported
Transporter 5 EPA ID:	Not reported
Transporter 6 EPA ID:	Not reported
Transporter 7 EPA ID:	Not reported
Transporter 8 EPA ID:	Not reported
Transporter 9 EPA ID:	Not reported
Transporter 10 EPA ID:	Not reported
Date Trans1 Transported Waste:	Not reported
Date Trans2 Transported Waste:	Not reported
Date Trans3 Transported Waste:	Not reported
Date Trans4 Transported Waste:	Not reported
Date Trans5 Transported Waste:	Not reported
Date Trans6 Transported Waste:	Not reported
Date Trans7 Transported Waste:	Not reported
Date Trans8 Transported Waste:	Not reported
Date Trans9 Transported Waste:	Not reported
Date Trans10 Transported Waste:	Not reported
Date TSDF Received Waste:	Not reported
TSDF EPA Facility Name:	Not reported
QTY Units:	Not reported
Transporter SEQ ID:	Not reported
Transporter-1 Date:	Not reported
Waste SEQ ID:	Not reported
Waste Type Code 2:	Not reported
Waste Type Code 3:	Not reported
Waste Type Code 4:	Not reported
Waste Type Code 5:	Not reported
Waste Type Code 6:	Not reported
Date Accepted:	Not reported
Manifest Discrepancy Type:	Not reported
Data Entry Number:	Not reported
Was Load Rejected:	BROOKLYN 11217
Reason Load Was Rejected:	Not reported

Waste:

Manifest Year:	Not reported
Waste Code:	D002
Hand Code:	Not reported
Quantity:	16,100.00 Pounds

Manifest Number:	010912076JJK
EPA ID:	NYD982728602

NYCDEP - GOWANUS PUMPING STATION (Continued) **1000153815**

Date Shipped:	1/11/2013
TSDF EPA ID:	NJD002200046
Transporter EPA ID:	NJD000692061
Transporter 2 EPA ID:	Not reported
Transporter 3 EPA ID:	Not reported
Transporter 4 EPA ID:	Not reported
Transporter 5 EPA ID:	Not reported
Transporter 6 EPA ID:	Not reported
Transporter 7 EPA ID:	Not reported
Transporter 8 EPA ID:	Not reported
Transporter 9 EPA ID:	Not reported
Transporter 10 EPA ID:	Not reported
Date Trans1 Transported Waste:	Not reported
Date Trans2 Transported Waste:	Not reported
Date Trans3 Transported Waste:	Not reported
Date Trans4 Transported Waste:	Not reported
Date Trans5 Transported Waste:	Not reported
Date Trans6 Transported Waste:	Not reported
Date Trans7 Transported Waste:	Not reported
Date Trans8 Transported Waste:	Not reported
Date Trans9 Transported Waste:	Not reported
Date Trans10 Transported Waste:	Not reported
Date TSDF Received Waste:	Not reported
TSDF EPA Facility Name:	Not reported
QTY Units:	Not reported
Transporter SEQ ID:	Not reported
Transporter-1 Date:	Not reported
Waste SEQ ID:	Not reported
Waste Type Code 2:	Not reported
Waste Type Code 3:	Not reported
Waste Type Code 4:	Not reported
Waste Type Code 5:	Not reported
Waste Type Code 6:	Not reported
Date Accepted:	Not reported
Manifest Discrepancy Type:	Not reported
Data Entry Number:	Not reported
Was Load Rejected:	BROOKLYN 11217
Reason Load Was Rejected:	Not reported

Waste:

Manifest Year:	Not reported
Waste Code:	D002
Hand Code:	Not reported
Quantity:	22,380.00 Pounds

Manifest Number:	010912078JJK
EPA ID:	NYD982728602
Date Shipped:	1/11/2013
TSDF EPA ID:	NJD002200046
Transporter EPA ID:	NJD000692061
Transporter 2 EPA ID:	Not reported
Transporter 3 EPA ID:	Not reported
Transporter 4 EPA ID:	Not reported
Transporter 5 EPA ID:	Not reported
Transporter 6 EPA ID:	Not reported
Transporter 7 EPA ID:	Not reported
Transporter 8 EPA ID:	Not reported

NYCDEP - GOWANUS PUMPING STATION (Continued) **1000153815**

Transporter 9 EPA ID:	Not reported
Transporter 10 EPA ID:	Not reported
Date Trans1 Transported Waste:	Not reported
Date Trans2 Transported Waste:	Not reported
Date Trans3 Transported Waste:	Not reported
Date Trans4 Transported Waste:	Not reported
Date Trans5 Transported Waste:	Not reported
Date Trans6 Transported Waste:	Not reported
Date Trans7 Transported Waste:	Not reported
Date Trans8 Transported Waste:	Not reported
Date Trans9 Transported Waste:	Not reported
Date Trans10 Transported Waste:	Not reported
Date TSDF Received Waste:	Not reported
TSDF EPA Facility Name:	Not reported
QTY Units:	Not reported
Transporter SEQ ID:	Not reported
Transporter-1 Date:	Not reported
Waste SEQ ID:	Not reported
Waste Type Code 2:	Not reported
Waste Type Code 3:	Not reported
Waste Type Code 4:	Not reported
Waste Type Code 5:	Not reported
Waste Type Code 6:	Not reported
Date Accepted:	Not reported
Manifest Discrepancy Type:	Not reported
Data Entry Number:	Not reported
Was Load Rejected:	BROOKLYN 11217
Reason Load Was Rejected:	Not reported

Waste:

Manifest Year:	Not reported
Waste Code:	D002
Hand Code:	Not reported
Quantity:	31,540.00 Pounds

Manifest Number:	010912080JJK
EPA ID:	NYD982728602
Date Shipped:	1/10/2013
TSDF EPA ID:	NJD002200046
Transporter EPA ID:	NJD000692061
Transporter 2 EPA ID:	Not reported
Transporter 3 EPA ID:	Not reported
Transporter 4 EPA ID:	Not reported
Transporter 5 EPA ID:	Not reported
Transporter 6 EPA ID:	Not reported
Transporter 7 EPA ID:	Not reported
Transporter 8 EPA ID:	Not reported
Transporter 9 EPA ID:	Not reported
Transporter 10 EPA ID:	Not reported
Date Trans1 Transported Waste:	Not reported
Date Trans2 Transported Waste:	Not reported
Date Trans3 Transported Waste:	Not reported
Date Trans4 Transported Waste:	Not reported
Date Trans5 Transported Waste:	Not reported
Date Trans6 Transported Waste:	Not reported
Date Trans7 Transported Waste:	Not reported
Date Trans8 Transported Waste:	Not reported

NYCDEP - GOWANUS PUMPING STATION (Continued) **1000153815**

Date Trans9 Transported Waste:	Not reported
Date Trans10 Transported Waste:	Not reported
Date TSDF Received Waste:	Not reported
TSDF EPA Facility Name:	Not reported
QTY Units:	Not reported
Transporter SEQ ID:	Not reported
Transporter-1 Date:	Not reported
Waste SEQ ID:	Not reported
Waste Type Code 2:	Not reported
Waste Type Code 3:	Not reported
Waste Type Code 4:	Not reported
Waste Type Code 5:	Not reported
Waste Type Code 6:	Not reported
Date Accepted:	Not reported
Manifest Discrepancy Type:	Not reported
Data Entry Number:	Not reported
Was Load Rejected:	BROOKLYN 11217
Reason Load Was Rejected:	Not reported

Waste:

Manifest Year:	Not reported
Waste Code:	D002
Hand Code:	Not reported
Quantity:	3,000.00 gallons

Manifest Number:	010912090JJK
EPA ID:	NYD982728602
Date Shipped:	1/8/2013
TSDF EPA ID:	NJD002200046
Transporter EPA ID:	NJD000692061
Transporter 2 EPA ID:	Not reported
Transporter 3 EPA ID:	Not reported
Transporter 4 EPA ID:	Not reported
Transporter 5 EPA ID:	Not reported
Transporter 6 EPA ID:	Not reported
Transporter 7 EPA ID:	Not reported
Transporter 8 EPA ID:	Not reported
Transporter 9 EPA ID:	Not reported
Transporter 10 EPA ID:	Not reported
Date Trans1 Transported Waste:	Not reported
Date Trans2 Transported Waste:	Not reported
Date Trans3 Transported Waste:	Not reported
Date Trans4 Transported Waste:	Not reported
Date Trans5 Transported Waste:	Not reported
Date Trans6 Transported Waste:	Not reported
Date Trans7 Transported Waste:	Not reported
Date Trans8 Transported Waste:	Not reported
Date Trans9 Transported Waste:	Not reported
Date Trans10 Transported Waste:	Not reported
Date TSDF Received Waste:	Not reported
TSDF EPA Facility Name:	Not reported
QTY Units:	Not reported
Transporter SEQ ID:	Not reported
Transporter-1 Date:	Not reported
Waste SEQ ID:	Not reported
Waste Type Code 2:	Not reported
Waste Type Code 3:	Not reported

NYCDEP - GOWANUS PUMPING STATION (Continued) **1000153815**

Waste Type Code 4:	Not reported
Waste Type Code 5:	Not reported
Waste Type Code 6:	Not reported
Date Accepted:	Not reported
Manifest Discrepancy Type:	Not reported
Data Entry Number:	Not reported
Was Load Rejected:	BROOKLYN 11217
Reason Load Was Rejected:	Not reported

Waste:

Manifest Year:	Not reported
Waste Code:	D002
Hand Code:	Not reported
Quantity:	50,380.00 Pounds

Manifest Number:	010912334JJK
EPA ID:	NYD982728602
Date Shipped:	1/17/2013
TSDF EPA ID:	NJD002200046
Transporter EPA ID:	NJ0000027193
Transporter 2 EPA ID:	Not reported
Transporter 3 EPA ID:	Not reported
Transporter 4 EPA ID:	Not reported
Transporter 5 EPA ID:	Not reported
Transporter 6 EPA ID:	Not reported
Transporter 7 EPA ID:	Not reported
Transporter 8 EPA ID:	Not reported
Transporter 9 EPA ID:	Not reported
Transporter 10 EPA ID:	Not reported
Date Trans1 Transported Waste:	Not reported
Date Trans2 Transported Waste:	Not reported
Date Trans3 Transported Waste:	Not reported
Date Trans4 Transported Waste:	Not reported
Date Trans5 Transported Waste:	Not reported
Date Trans6 Transported Waste:	Not reported
Date Trans7 Transported Waste:	Not reported
Date Trans8 Transported Waste:	Not reported
Date Trans9 Transported Waste:	Not reported
Date Trans10 Transported Waste:	Not reported
Date TSDF Received Waste:	Not reported
TSDF EPA Facility Name:	Not reported
QTY Units:	Not reported
Transporter SEQ ID:	Not reported
Transporter-1 Date:	Not reported
Waste SEQ ID:	Not reported
Waste Type Code 2:	Not reported
Waste Type Code 3:	Not reported
Waste Type Code 4:	Not reported
Waste Type Code 5:	Not reported
Waste Type Code 6:	Not reported
Date Accepted:	Not reported
Manifest Discrepancy Type:	Not reported
Data Entry Number:	Not reported
Was Load Rejected:	BROOKLYN 11217
Reason Load Was Rejected:	Not reported

Waste:

NYCDEP - GOWANUS PUMPING STATION (Continued) **1000153815**

Manifest Year:	Not reported
Waste Code:	D002
Hand Code:	Not reported
Quantity:	12,100.00 Pounds

Manifest Number:	010912415JJK
EPA ID:	NYD982728602
Date Shipped:	1/18/2013
TSDF EPA ID:	NJD002200046
Transporter EPA ID:	NJD000692061
Transporter 2 EPA ID:	Not reported
Transporter 3 EPA ID:	Not reported
Transporter 4 EPA ID:	Not reported
Transporter 5 EPA ID:	Not reported
Transporter 6 EPA ID:	Not reported
Transporter 7 EPA ID:	Not reported
Transporter 8 EPA ID:	Not reported
Transporter 9 EPA ID:	Not reported
Transporter 10 EPA ID:	Not reported
Date Trans1 Transported Waste:	Not reported
Date Trans2 Transported Waste:	Not reported
Date Trans3 Transported Waste:	Not reported
Date Trans4 Transported Waste:	Not reported
Date Trans5 Transported Waste:	Not reported
Date Trans6 Transported Waste:	Not reported
Date Trans7 Transported Waste:	Not reported
Date Trans8 Transported Waste:	Not reported
Date Trans9 Transported Waste:	Not reported
Date Trans10 Transported Waste:	Not reported
Date TSDF Received Waste:	Not reported
TSDF EPA Facility Name:	Not reported
QTY Units:	Not reported
Transporter SEQ ID:	Not reported
Transporter-1 Date:	Not reported
Waste SEQ ID:	Not reported
Waste Type Code 2:	Not reported
Waste Type Code 3:	Not reported
Waste Type Code 4:	Not reported
Waste Type Code 5:	Not reported
Waste Type Code 6:	Not reported
Date Accepted:	Not reported
Manifest Discrepancy Type:	Not reported
Data Entry Number:	Not reported
Was Load Rejected:	BROOKLYN 11217
Reason Load Was Rejected:	Not reported

Waste:

Manifest Year:	Not reported
Waste Code:	D002
Hand Code:	Not reported
Quantity:	17,340.00 Pounds

U176 **CON EDISON - NEVINS STREET SUBSTATION** **RCRA-LQG** **1011490456**
NE **265 BUTLER ST** **NY MANIFEST** **NYR000157172**
1/8-1/4 **BROOKLYN, NY 11217** **NJ MANIFEST**
0.163 mi.
861 ft. **Site 1 of 6 in cluster U**

Relative:
Higher

Actual:
16 ft.

RCRA-LQG:

Date Form Received by Agency:	20080429
Handler Name:	CON EDISON - NEVINS STREET SUBSTATION
Handler Address:	265 BUTLER ST
Handler City,State,Zip:	BROOKLYN, NY 11217
EPA ID:	NYR000157172
Contact Name:	THOMAS TEELING
Contact Address:	IRVING PLACE
Contact City,State,Zip:	NEW YORK, NY 10003
Contact Telephone:	212-460-3770
Contact Fax:	Not reported
Contact Email:	TEELINGT@CONED.COM
Contact Title:	Not reported
EPA Region:	02
Land Type:	Private
Federal Waste Generator Description:	Large Quantity Generator
Non-Notifier:	Not reported
Biennial Report Cycle:	Not reported
Accessibility:	Not reported
Active Site Indicator:	Handler Activities
State District Owner:	NY
State District:	NYSDEC R2
Mailing Address:	IRVING PLACE
Mailing City,State,Zip:	NEW YORK, NY 10003
Owner Name:	Not reported
Owner Type:	Not reported
Operator Name:	Not reported
Operator Type:	Not reported
Short-Term Generator Activity:	No
Importer Activity:	No
Mixed Waste Generator:	No
Transporter Activity:	No
Transfer Facility Activity:	No
Recycler Activity with Storage:	No
Small Quantity On-Site Burner Exemption:	No
Smelting Melting and Refining Furnace Exemption:	No
Underground Injection Control:	No
Off-Site Waste Receipt:	No
Universal Waste Indicator:	No
Universal Waste Destination Facility:	No
Federal Universal Waste:	No
Active Site Fed-Reg Treatment Storage and Disposal Facility:	Not reported
Active Site Converter Treatment storage and Disposal Facility:	Not reported
Active Site State-Reg Treatment Storage and Disposal Facility:	Not reported
Active Site State-Reg Handler:	---
Federal Facility Indicator:	Not reported
Hazardous Secondary Material Indicator:	NN
Sub-Part K Indicator:	Not reported
Commercial TSD Indicator:	No
Treatment Storage and Disposal Type:	Not reported
2018 GPRA Permit Baseline:	Not on the Baseline
2018 GPRA Renewals Baseline:	Not on the Baseline
Permit Renewals Workload Universe:	Not reported

CON EDISON - NEVINS STREET SUBSTATION (Continued) **1011490456**

Permit Workload Universe:	Not reported
Permit Progress Universe:	Not reported
Post-Closure Workload Universe:	Not reported
Closure Workload Universe:	Not reported
202 GPRA Corrective Action Baseline:	No
Corrective Action Workload Universe:	No
Subject to Corrective Action Universe:	No
Non-TSDFs Where RCRA CA has Been Imposed Universe:	No
TSDFs Potentially Subject to CA Under 3004 (u)/(v) Universe:	No
TSDFs Only Subject to CA under Discretionary Auth Universe:	No
Corrective Action Priority Ranking:	No NCAPS ranking
Environmental Control Indicator:	No
Institutional Control Indicator:	No
Human Exposure Controls Indicator:	N/A
Groundwater Controls Indicator:	N/A
Operating TSDF Universe:	Not reported
Full Enforcement Universe:	Not reported
Significant Non-Complier Universe:	No
Unaddressed Significant Non-Complier Universe:	No
Addressed Significant Non-Complier Universe:	No
Significant Non-Complier With a Compliance Schedule Universe:	No
Financial Assurance Required:	Not reported
Handler Date of Last Change:	20150414
Recognized Trader-Importer:	No
Recognized Trader-Exporter:	No
Importer of Spent Lead Acid Batteries:	No
Exporter of Spent Lead Acid Batteries:	No
Recycler Activity Without Storage:	Not reported
Manifest Broker:	Not reported
Sub-Part P Indicator:	No

Hazardous Waste Summary:

Waste Code:	D002
Waste Description:	CORROSIVE WASTE
Waste Code:	D008
Waste Description:	LEAD
Waste Code:	D009
Waste Description:	MERCURY

Handler - Owner Operator:

Owner/Operator Indicator:	Owner
Owner/Operator Name:	CON EDISON
Legal Status:	Private
Date Became Current:	20070901
Date Ended Current:	Not reported
Owner/Operator Address:	4 IRVING PLACE
Owner/Operator City,State,Zip:	NEW YORK, NY 10003
Owner/Operator Telephone:	Not reported
Owner/Operator Telephone Ext:	Not reported
Owner/Operator Fax:	Not reported
Owner/Operator Email:	Not reported
Owner/Operator Indicator:	Operator

CON EDISON - NEVINS STREET SUBSTATION (Continued) **1011490456**

Owner/Operator Name:	CON EDISON
Legal Status:	Private
Date Became Current:	20070901
Date Ended Current:	Not reported
Owner/Operator Address:	Not reported
Owner/Operator City,State,Zip:	NY 10003
Owner/Operator Telephone:	Not reported
Owner/Operator Telephone Ext:	Not reported
Owner/Operator Fax:	Not reported
Owner/Operator Email:	Not reported

Historic Generators:

Receive Date:	20080429
Handler Name:	CON EDISON - NEVINS STREET SUBSTATION
Federal Waste Generator Description:	Large Quantity Generator
State District Owner:	NY
Large Quantity Handler of Universal Waste:	No
Recognized Trader Importer:	No
Recognized Trader Exporter:	No
Spent Lead Acid Battery Importer:	No
Spent Lead Acid Battery Exporter:	No
Current Record:	Yes
Non Storage Recycler Activity:	Not reported
Electronic Manifest Broker:	Not reported

Receive Date:	20080430
Handler Name:	CON EDISON - NEVINS STREET SUBSTATION
Federal Waste Generator Description:	Large Quantity Generator
State District Owner:	NY
Large Quantity Handler of Universal Waste:	No
Recognized Trader Importer:	No
Recognized Trader Exporter:	No
Spent Lead Acid Battery Importer:	No
Spent Lead Acid Battery Exporter:	No
Current Record:	No
Non Storage Recycler Activity:	Not reported
Electronic Manifest Broker:	Not reported

List of NAICS Codes and Descriptions:

NAICS Code:	221121
NAICS Description:	ELECTRIC BULK POWER TRANSMISSION AND CONTROL

NAICS Code:	23713
NAICS Description:	POWER AND COMMUNICATION LINE AND RELATED STRUCTURES CONSTRUCTION

Facility Has Received Notices of Violation:

Found Violation:	No
Agency Which Determined Violation:	Not reported
Violation Short Description:	Not reported
Date Violation was Determined:	Not reported
Actual Return to Compliance Date:	Not reported
Return to Compliance Qualifier:	Not reported
Violation Responsible Agency:	Not reported
Scheduled Compliance Date:	Not reported
Enforcement Identifier:	Not reported
Date of Enforcement Action:	Not reported

CON EDISON - NEVINS STREET SUBSTATION (Continued) **1011490456**

Enforcement Responsible Agency:	Not reported
Enforcement Docket Number:	Not reported
Enforcement Attorney:	Not reported
Corrective Action Component:	Not reported
Appeal Initiated Date:	Not reported
Appeal Resolution Date:	Not reported
Disposition Status Date:	Not reported
Disposition Status:	Not reported
Disposition Status Description:	Not reported
Consent/Final Order Sequence Number:	Not reported
Consent/Final Order Respondent Name:	Not reported
Consent/Final Order Lead Agency:	Not reported
Enforcement Type:	Not reported
Enforcement Responsible Person:	Not reported
Enforcement Responsible Sub-Organization:	Not reported
SEP Sequence Number:	Not reported
SEP Expenditure Amount:	Not reported
SEP Scheduled Completion Date:	Not reported
SEP Actual Date:	Not reported
SEP Defaulted Date:	Not reported
SEP Type:	Not reported
SEP Type Description:	Not reported
Proposed Amount:	Not reported
Final Monetary Amount:	Not reported
Paid Amount:	Not reported
Final Count:	Not reported
Final Amount:	Not reported

Evaluation Action Summary:

Evaluation Date:	20090617
Evaluation Responsible Agency:	State
Found Violation:	No
Evaluation Type Description:	COMPLIANCE EVALUATION INSPECTION ON-SITE
Evaluation Responsible Person Identifier:	NYSAN
Evaluation Responsible Sub-Organization:	R2
Actual Return to Compliance Date:	Not reported
Scheduled Compliance Date:	Not reported
Date of Request:	Not reported
Date Response Received:	Not reported
Request Agency:	Not reported
Former Citation:	Not reported

NY MANIFEST:

Name:	CON EDISON - NEVINS STREET SUBSTATION
Address:	265 BUTLER ST
City,State,Zip:	BROOKLYN, NY 11217
Country:	USA
EPA ID:	NYR000157172
Facility Status:	Not reported
Location Address 1:	NEVINE ST S/S: 265 BUTLER ST
Code:	BP
Location Address 2:	Not reported
Total Tanks:	Not reported
Location City:	BROOKLYN
Location State:	NY

CON EDISON - NEVINS STREET SUBSTATION (Continued) **1011490456**

Location Zip:	11217
Location Zip 4:	Not reported

NY MANIFEST:

EPAID:	NYR000157172
Mailing Name:	CON EDISON - NEVINS STREET SUBSTATION
Mailing Contact:	BRIAN BELLOWS
Mailing Address 1:	1610 MATTHEWS AE
Mailing Address 2:	Not reported
Mailing City:	BRONX
Mailing State:	NY
Mailing Zip:	10462
Mailing Zip 4:	Not reported
Mailing Country:	USA
Mailing Phone:	9179396397

NY MANIFEST:

Document ID:	Not reported
Manifest Status:	Not reported
seq:	Not reported
Year:	2018
Trans1 State ID:	NJD054126164
Trans2 State ID:	Not reported
Generator Ship Date:	12/16/2008
Trans1 Recv Date:	12/16/2008
Trans2 Recv Date:	Not reported
TSD Site Recv Date:	12/17/2008
Part A Recv Date:	Not reported
Part B Recv Date:	Not reported
Generator EPA ID:	NYR000157172
Trans1 EPA ID:	Not reported
Trans2 EPA ID:	Not reported
TSDF ID 1:	PAD085690592
TSDF ID 2:	Not reported
Manifest Tracking Number:	005194018JJK
Import Indicator:	N
Export Indicator:	N
Discr Quantity Indicator:	N
Discr Type Indicator:	N
Discr Residue Indicator:	N
Discr Partial Reject Indicator:	N
Discr Full Reject Indicator:	N
Manifest Ref Number:	Not reported
Alt Facility RCRA ID:	Not reported
Alt Facility Sign Date:	Not reported
MGMT Method Type Code:	H141
Waste Code:	Not reported
Waste Code:	Not reported
Waste Code:	Not reported
Waste Code:	Not reported
Waste Code:	Not reported
Waste Code:	Not reported
Quantity:	1
Units:	P - Pounds
Number of Containers:	1
Container Type:	DF - Fiberboard or plastic drums (glass)
Handling Method:	B Incineration, heat recovery, burning.

CON EDISON - NEVINS STREET SUBSTATION (Continued) **1011490456**

Specific Gravity:	1
Waste Code:	D022
Waste Code 1_2:	U044
Waste Code 1_3:	Not reported
Waste Code 1_4:	Not reported
Waste Code 1_5:	Not reported
Waste Code 1_6:	Not reported

NJ MANIFEST:

EPA Id:	NYR000157172
Mail Address:	IRVING PLACE
Mail City/State/Zip:	NEW YORK, NY 10003
Facility Phone:	Not reported
Emergency Phone:	Not reported
Contact:	THOMAS TEELING
Comments:	Not reported
SIC Code:	Not reported
County:	NY047
Municipal:	Not reported
Previous EPA Id:	Not reported
Gen Flag:	Not reported
Trans Flag:	Not reported
TSDF Flag:	Not reported
Name Change:	Not reported
Date Change:	Not reported

Manifest:

Manifest Number:	005194061JJK
EPA ID:	NYR000157172
Date Shipped:	12/16/2008
TSDF EPA ID:	NJD991291105
Transporter EPA ID:	NJD054126164
Transporter 2 EPA ID:	Not reported
Transporter 3 EPA ID:	Not reported
Transporter 4 EPA ID:	Not reported
Transporter 5 EPA ID:	Not reported
Transporter 6 EPA ID:	Not reported
Transporter 7 EPA ID:	Not reported
Transporter 8 EPA ID:	Not reported
Transporter 9 EPA ID:	Not reported
Transporter 10 EPA ID:	Not reported
Date Trans1 Transported Waste:	12/16/2008
Date Trans2 Transported Waste:	Not reported
Date Trans3 Transported Waste:	Not reported
Date Trans4 Transported Waste:	Not reported
Date Trans5 Transported Waste:	Not reported
Date Trans6 Transported Waste:	Not reported
Date Trans7 Transported Waste:	Not reported
Date Trans8 Transported Waste:	Not reported
Date Trans9 Transported Waste:	Not reported
Date Trans10 Transported Waste:	Not reported
Date TSDF Received Waste:	12/16/2008
TSDF EPA Facility Name:	Not reported
QTY Units:	Not reported
Transporter SEQ ID:	Not reported
Transporter-1 Date:	Not reported

CON EDISON - NEVINS STREET SUBSTATION (Continued) **1011490456**

Waste SEQ ID:	Not reported
Waste Type Code 2:	Not reported
Waste Type Code 3:	Not reported
Waste Type Code 4:	Not reported
Waste Type Code 5:	Not reported
Waste Type Code 6:	Not reported
Date Accepted:	Not reported
Manifest Discrepancy Type:	Not reported
Data Entry Number:	Not reported
Was Load Rejected:	NEW YORK, NY 10003
Reason Load Was Rejected:	Not reported

Waste:

Manifest Year:	Not reported
Waste Code:	D002
Hand Code:	H141
Quantity:	100 P

V177 **GOWANUS CANAL SITE** **NY SHWS** **S110487590**
North **GOWANUS CANAL** **N/A**
1/8-1/4 **BROOKLYN, NY, NY 11217**
0.165 mi.
869 ft. **Site 1 of 6 in cluster V**

Relative:
Lower

Actual:
9 ft.

SHWS:

Name:	GOWANUS CANAL SITE
Address:	GOWANUS CANAL
City,State,Zip:	BROOKLYN, NY, NY 11217
Program:	HW
Site Code:	406956
Classification:	Significant threat to the public health or environment - action required.
Region:	2
Acres:	20.000
HW Code:	224133
Record Add:	11/21/2008
Record Upd:	08/24/2021
Updated By:	HMDUDEK

Site Description: "Site Description The Gowanus Canal is a man-made navigational waterway in southeastern Brooklyn, Kings County NY. Nearly the entire canal is bounded by hard urban shorelines in the form of bulkheads, moorings, and retaining walls. The site definition includes only the canal and its attached barge slips, totaling slightly over 1.5 linear miles of waterway. Averaging 100 feet in width, the open water area defined as the site totals approximately 1,000,000 square feet or 29 acres. The canal also serves as a storm water drain for the surrounding area. Currently, approximately six square miles of highly urbanized land drains into the canal. Sanitary sewers no longer discharge directly; however, numerous combined sewer overflows (CSO) continue to discharge to the canal during storm events. Industrial discharges from a wide variety of industrial processes were also historically routed to the canal, via private discharge pipes or the municipal sewers. Stagnant water conditions have plagued the canal since its initial construction. To combat this, a flushing tunnel at the north end of the canal was constructed in 1911 to divert water

GOWANUS CANAL SITE (Continued) **S110487590**

from the Buttermilk Channel to maintain flow through the canal to Gowanus Bay. Operation of the flushing system has had numerous problems resulting in lengthy periods during which it was inoperable. Significant upgrades to this system are scheduled over the next few years to increase the volume of water flushing the canal. Currently the flushing tunnel has been de-activated to facillitate its upgrade and an qxygenation system has been installed at the upper end of the canal. Site History Prior to European settlement, this area formed a large tidal marsh, drained by Gowanus Creek and surrounded by higher ground to the west (present-day Carroll Gardens) and east (present-day Park Slope). In the mid 1800s, the Canal was constructed, more or less along the alignment of Gowanus Creek, by straightening and deepening the stream channel and dumping the excavated materials behind rows of timber piles along the shoreline. Combined with other urban filling activities in the surrounding area, the result was a large area of reclaimed land with a dendritic, dead-end canal providing barge access through the middle. The canal offered barge access far inland into Brooklyn, effectively increasing Brooklyn s available tidewater frontage for water-borne commerce. Development of the area was rapid, and by 1869, the layout of the canal and the local street network were essentially complete. Long term decline of the local manufacturing economy has led to a marked decrease in commercial use of the Canal, with only a handful of petroleum distributors and concrete batch plants as regular users. Roughly the northern half no longer hosts barge movements as a result of siltation due to the significant CSOs which discharge street waste and sewage solids. The canal has not been dredged in several decades, consequently, substantial amounts of sediment have been deposited in upstream areas, and water depths approach zero at low tide. The sediment consists largely of solids settled from stormwater and CSO discharges. Presumably, industrial discharges to the canal have diminished in line with the de-industrialization of the surrounding neighborhood, although this is difficult to verify directly due to a lack of historical records for comparison. "

Env Problem: "Water quality issues have plagued the Gowanus Canal almost since its construction. Tidal flushing is largely ineffective due to the length, narrowness, and circuitous layout of the canal channel. Operation of the flushing tunnel has improved the situation during the years when flushing was being conducted; however, the current tunnel requires significant upgrades and is likely to be off-line for a year or more as the upgrades are performed. The canal is currently classified by NYSDEC as Class SD water body, acknowledging that natural or man-made conditions limit attainment of higher standards. Even the SD standards are not currently met. Oily sheens are common on the water surface during low tides, dissolved oxygen levels are low and surface contamination has been identified. Sediment quality is also low. Ongoing CSO discharges have resulted in extensive deposits of settled solids, particularly in the more sheltered areas near the upper end. Some parts of the canal bottom are exposed at low tide. Another particularly important contributor to sediment quality problems is the presence of three former manufactured gas plant (MGP sites) along the length of the canal. Although all three MGPs have been closed for decades, coal tar-impacted sediments have been identified at numerous locations along the length of the canal. The three MGPs are all covered by cleanup agreements with NYSDEC, and are at various stages of investigation,remedy selection and implementation. The Fulton Works, immediately east of the canal at

GOWANUS CANAL SITE (Continued) **S110487590**

	its northern extremity, is in the Remedial Investigation process. The Carroll Gardens site (also widely known as Public Place) is in the Brownfield Cleanup Program, and is slated for remediation and redevelopment as a mixed commercial/residential project. The former Metropolitan works, immediately south of the 9th Street bridge, was partially redeveloped under a Voluntary Cleanup Agreement in 2002-2003. However, more work remains to be done part of the MGP facility lies beneath an active retail building. A Remedial Investigation began in March 2010. Numerous oil storage and handling facilities, asphalt plants,manufacturing facilities and chemical, paint, fertilizer and plastic manufacturers have, or continue to, operate along the canal."
Health Problem:	"People using the canal for recreational purposes such as swimming and boating may come into direct contact with chemical contaminants and harmful biological organisms. People should avoid any activity that would result in swallowing or accidentally ingesting Canal water. Additionally, people using the canal for any purposes should wash their hands or shower after contacting the water, especially before eating and at the end of the day. Those people who are considering eating fish and shellfish caught in the Canal should follow the NYSDOH consumption advisory for fish and shellfish taken from the Upper Bay of New York Harbor. This advisory specifically includes: The NYSDOH recommends that women of childbearing age and children under the age of 15 not eat any fish from the Canal. Other people should eat no gizzard shad, white perch and crab hepatopancreas and crab cooking liquid. Also, other people should eat no more than one meal per month of American eel, Atlantic needlefish, bluefish, rainbow smelt and striped bass. People should eat no more than one (1/2 pound) meal per week of all other fish species except blue crab meat (six crabs per week). "
Dump:	False
Structure:	False
Lagoon:	False
Landfill:	False
Pond:	True
Disp Start:	1880
Disp Term:	Not reported
Lat/Long:	Not reported
Dell:	Not reported
Record Add:	2008-11-25 13:09:00
Record Upd:	2016-02-05 09:22:00
Updated By:	KALEWAND
Own Op:	1
Sub Type:	01
Owner Name:	Not reported
Owner Company:	NYC Law Department
Owner Address:	100 Church Street
Owner Addr2:	Not reported
Owner City,St,Zip:	New York, NY 10007
Owner Country:	United States of America
HW Code:	224133
Waste Type:	PCB aroclor 1242
Waste Quantity:	UNKNOWN
Waste Code:	Not reported
HW Code:	224133
Waste Type:	MERCURY
Waste Quantity:	UNKNOWN

GOWANUS CANAL SITE (Continued) **S110487590**

Waste Code:	Not reported
HW Code:	224133
Waste Type:	COPPER
Waste Quantity:	UNKNOWN
Waste Code:	Not reported
HW Code:	224133
Waste Type:	PCB-AROCLOR 1242
Waste Quantity:	UNKNOWN
Waste Code:	Not reported
HW Code:	224133
Waste Type:	COAL TAR PITCH VOLATILES
Waste Quantity:	UNKNOWN
Waste Code:	Not reported
HW Code:	224133
Waste Type:	LEAD
Waste Quantity:	UNKNOWN
Waste Code:	Not reported
HW Code:	224133
Waste Type:	DDE
Waste Quantity:	UNKNOWN
Waste Code:	Not reported
Crossref ID:	NYN000206222
Cross Ref Type Code:	05
Cross Ref Type:	CERCLA EPA ID No.
Record Added Date:	2013-06-13 14:54:00
Record Updated:	2013-06-13 14:54:00
Updated By:	EGHAUSAM

W178 **DENTS OUT AUTO BODY LTD** **SEMS-ARCHIVE** **1003864459**
West **327 BOND ST** **RCRA NonGen / NLR** **NYD986961167**
1/8-1/4 **BROOKLYN, NY 11215**
0.168 mi.
887 ft. **Site 1 of 3 in cluster W**

Relative:
Higher

Actual:
13 ft.

SEMS Archive:

Site ID:	0203501
EPA ID:	NYD986961167
Name:	VIDAN AUTO SALVAGE
Address:	327-321 BOND STREET
Address 2:	Not reported
City,State,Zip:	BROOKLYN, NY 11231
Cong District:	13
FIPS Code:	36047
FF:	N
NPL:	Not on the NPL
Non NPL Status:	NFRAP-Site does not qualify for the NPL based on existing information

SEMS Archive Detail:

Region:	02
Site ID:	0203501
EPA ID:	NYD986961167
Site Name:	VIDAN AUTO SALVAGE
NPL:	N
FF:	N
OU:	00
Action Code:	VS
Action Name:	ARCH SITE
SEQ:	1

DENTS OUT AUTO BODY LTD (Continued) **1003864459**

Start Date:	Not reported
Finish Date:	1999-09-30 04:00:00
Qual:	Not reported
Current Action Lead:	EPA Perf In-Hse

Region:	02
Site ID:	0203501
EPA ID:	NYD986961167
Site Name:	VIDAN AUTO SALVAGE
NPL:	N
FF:	N
OU:	00
Action Code:	SI
Action Name:	SI
SEQ:	1
Start Date:	1998-05-27 04:00:00
Finish Date:	1998-12-29 05:00:00
Qual:	N
Current Action Lead:	EPA Perf

Region:	02
Site ID:	0203501
EPA ID:	NYD986961167
Site Name:	VIDAN AUTO SALVAGE
NPL:	N
FF:	N
OU:	00
Action Code:	PA
Action Name:	PA
SEQ:	1
Start Date:	1991-07-01 04:00:00
Finish Date:	1991-09-25 04:00:00
Qual:	H
Current Action Lead:	EPA Perf

Region:	02
Site ID:	0203501
EPA ID:	NYD986961167
Site Name:	VIDAN AUTO SALVAGE
NPL:	N
FF:	N
OU:	00
Action Code:	RS
Action Name:	RV ASSESS
SEQ:	1
Start Date:	1991-06-25 04:00:00
Finish Date:	1991-09-26 04:00:00
Qual:	Not reported
Current Action Lead:	EPA Perf

Region:	02
Site ID:	0203501
EPA ID:	NYD986961167
Site Name:	VIDAN AUTO SALVAGE
NPL:	N
FF:	N
OU:	00

DENTS OUT AUTO BODY LTD (Continued) **1003864459**

Action Code:	DS
Action Name:	DISCVRY
SEQ:	1
Start Date:	1991-06-25 04:00:00
Finish Date:	1991-06-25 04:00:00
Qual:	Not reported
Current Action Lead:	St Perf

RCRA NonGen / NLR:

Date Form Received by Agency:	20070101
Handler Name:	DENTS OUT AUTO BODY LTD
Handler Address:	327 BOND ST
Handler City,State,Zip:	BROOKLYN, NY 11215
EPA ID:	NYD986961167
Contact Name:	MICHAEL PLANTZ
Contact Address:	BOND ST
Contact City,State,Zip:	BROOKLYN, NY 11215
Contact Telephone:	718-488-5936
Contact Fax:	Not reported
Contact Email:	Not reported
Contact Title:	Not reported
EPA Region:	02
Land Type:	Private
Federal Waste Generator Description:	Not a generator, verified
Non-Notifier:	Not reported
Biennial Report Cycle:	Not reported
Accessibility:	Not reported
Active Site Indicator:	Not reported
State District Owner:	NY
State District:	NYSDEC R2
Mailing Address:	BOND ST
Mailing City,State,Zip:	BROOKLYN, NY 11215
Owner Name:	MICHAEL PLANTZ
Owner Type:	Private
Operator Name:	MICHAEL PLANTZ
Operator Type:	Private
Short-Term Generator Activity:	No
Importer Activity:	No
Mixed Waste Generator:	No
Transporter Activity:	No
Transfer Facility Activity:	No
Recycler Activity with Storage:	No
Small Quantity On-Site Burner Exemption:	No
Smelting Melting and Refining Furnace Exemption:	No
Underground Injection Control:	No
Off-Site Waste Receipt:	No
Universal Waste Indicator:	No
Universal Waste Destination Facility:	No
Federal Universal Waste:	No
Active Site Fed-Reg Treatment Storage and Disposal Facility:	Not reported
Active Site Converter Treatment storage and Disposal Facility:	Not reported
Active Site State-Reg Treatment Storage and Disposal Facility:	Not reported
Active Site State-Reg Handler:	---
Federal Facility Indicator:	Not reported
Hazardous Secondary Material Indicator:	N
Sub-Part K Indicator:	Not reported

DENTS OUT AUTO BODY LTD (Continued) **1003864459**

Commercial TSD Indicator:	No
Treatment Storage and Disposal Type:	Not reported
2018 GPRA Permit Baseline:	Not on the Baseline
2018 GPRA Renewals Baseline:	Not on the Baseline
Permit Renewals Workload Universe:	Not reported
Permit Workload Universe:	Not reported
Permit Progress Universe:	Not reported
Post-Closure Workload Universe:	Not reported
Closure Workload Universe:	Not reported
202 GPRA Corrective Action Baseline:	No
Corrective Action Workload Universe:	No
Subject to Corrective Action Universe:	No
Non-TSDFs Where RCRA CA has Been Imposed Universe:	No
TSDFs Potentially Subject to CA Under 3004 (u)/(v) Universe:	No
TSDFs Only Subject to CA under Discretionary Auth Universe:	No
Corrective Action Priority Ranking:	No NCAPS ranking
Environmental Control Indicator:	No
Institutional Control Indicator:	No
Human Exposure Controls Indicator:	N/A
Groundwater Controls Indicator:	N/A
Operating TSDF Universe:	Not reported
Full Enforcement Universe:	Not reported
Significant Non-Complier Universe:	No
Unaddressed Significant Non-Complier Universe:	No
Addressed Significant Non-Complier Universe:	No
Significant Non-Complier With a Compliance Schedule Universe:	No
Financial Assurance Required:	Not reported
Handler Date of Last Change:	20150414
Recognized Trader-Importer:	No
Recognized Trader-Exporter:	No
Importer of Spent Lead Acid Batteries:	No
Exporter of Spent Lead Acid Batteries:	No
Recycler Activity Without Storage:	No
Manifest Broker:	No
Sub-Part P Indicator:	No

Hazardous Waste Summary:

Waste Code:	D001
Waste Description:	IGNITABLE WASTE
Waste Code:	D035
Waste Description:	METHYL ETHYL KETONE
Waste Code:	F003
Waste Description:	THE FOLLOWING SPENT NONHALOGENATED SOLVENTS: XYLENE, ACETONE, ETHYL ACETATE, ETHYL BENZENE, ETHYL ETHER, METHYL ISOBUTYL KETONE, N-BUTYL ALCOHOL, CYCLOHEXANONE, AND METHANOL; ALL SPENT SOLVENT MIXTURES/BLENDS CONTAINING, BEFORE USE, ONLY THE ABOVE SPENT NONHALOGENATED SOLVENTS; AND ALL SPENT SOLVENT MIXTURES/BLENDS CONTAINING, BEFORE USE, ONE OR MORE OF THE ABOVE NONHALOGENATED SOLVENTS, AND A TOTAL OF TEN PERCENT OR MORE (BY VOLUME) OF ONE OR MORE OF THOSE SOLVENTS LISTED IN F001, F002, F004, AND F005; AND STILL BOTTOMS FROM THE RECOVERY OF THESE SPENT SOLVENTS AND SPENT SOLVENT MIXTURES.
Waste Code:	F005

DENTS OUT AUTO BODY LTD (Continued) **1003864459**

Waste Description: THE FOLLOWING SPENT NONHALOGENATED SOLVENTS: TOLUENE, METHYL ETHYL KETONE, CARBON DISULFIDE, ISOBUTANOL, PYRIDINE, BENZENE, 2-ETHOXYETHANOL, AND 2-NITROPROPANE; ALL SPENT SOLVENT MIXTURES/BLENDS CONTAINING, BEFORE USE, A TOTAL OF TEN PERCENT OR MORE (BY VOLUME) OF ONE OR MORE OF THE ABOVE NONHALOGENATED SOLVENTS OR THOSE SOLVENTS LISTED IN F001, F002, OR F004; AND STILL BOTTOMS FROM THE RECOVERY OF THESE SPENT SOLVENTS AND SPENT SOLVENT MIXTURES.

Handler - Owner Operator:

Owner/Operator Indicator:	Owner
Owner/Operator Name:	MICHAEL PLANTZ
Legal Status:	Private
Date Became Current:	Not reported
Date Ended Current:	Not reported
Owner/Operator Address:	327 BOND ST
Owner/Operator City,State,Zip:	BROOKLYN, NY 11215
Owner/Operator Telephone:	718-488-5936
Owner/Operator Telephone Ext:	Not reported
Owner/Operator Fax:	Not reported
Owner/Operator Email:	Not reported

Owner/Operator Indicator:	Owner
Owner/Operator Name:	MICHAEL PLANTZ
Legal Status:	Private
Date Became Current:	Not reported
Date Ended Current:	Not reported
Owner/Operator Address:	327 BOND ST
Owner/Operator City,State,Zip:	BROOKLYN, NY 11215
Owner/Operator Telephone:	718-488-5936
Owner/Operator Telephone Ext:	Not reported
Owner/Operator Fax:	Not reported
Owner/Operator Email:	Not reported

Owner/Operator Indicator:	Operator
Owner/Operator Name:	MICHAEL PLANTZ
Legal Status:	Private
Date Became Current:	Not reported
Date Ended Current:	Not reported
Owner/Operator Address:	327 BOND ST
Owner/Operator City,State,Zip:	BROOKLYN, NY 11215
Owner/Operator Telephone:	718-488-5936
Owner/Operator Telephone Ext:	Not reported
Owner/Operator Fax:	Not reported
Owner/Operator Email:	Not reported

Historic Generators:

Receive Date:	20060101
Handler Name:	DENTS OUT AUTO BODY LTD
Federal Waste Generator Description:	Not a generator, verified
State District Owner:	NY
Large Quantity Handler of Universal Waste:	No
Recognized Trader Importer:	No
Recognized Trader Exporter:	No
Spent Lead Acid Battery Importer:	No
Spent Lead Acid Battery Exporter:	No
Current Record:	No

DENTS OUT AUTO BODY LTD (Continued) **1003864459**

Non Storage Recycler Activity: Not reported
Electronic Manifest Broker: Not reported

Receive Date: 20070101
Handler Name: DENTS OUT AUTO BODY LTD
Federal Waste Generator Description: Not a generator, verified
State District Owner: NY
Large Quantity Handler of Universal Waste: No
Recognized Trader Importer: No
Recognized Trader Exporter: No
Spent Lead Acid Battery Importer: No
Spent Lead Acid Battery Exporter: No
Current Record: Yes
Non Storage Recycler Activity: Not reported
Electronic Manifest Broker: Not reported

Receive Date: 19930510
Handler Name: DENTS OUT AUTO BODY LTD
Federal Waste Generator Description: Conditionally Exempt Small Quantity Generator
State District Owner: NY
Large Quantity Handler of Universal Waste: No
Recognized Trader Importer: No
Recognized Trader Exporter: No
Spent Lead Acid Battery Importer: No
Spent Lead Acid Battery Exporter: No
Current Record: No
Non Storage Recycler Activity: Not reported
Electronic Manifest Broker: Not reported

List of NAICS Codes and Descriptions:
NAICS Codes: No NAICS Codes Found

Facility Has Received Notices of Violations:
Violations: No Violations Found

Evaluation Action Summary:
Evaluations: No Evaluations Found

S179 **CON EDISON SERVICE BOX: 43332** **RCRA NonGen / NLR** **1016961963**
SE **604 UNION ST** **NY MANIFEST** **NYP004349064**
1/8-1/4 **BROOKLYN, NY 11231**
0.173 mi.
911 ft. **Site 2 of 7 in cluster S**

Relative:
Higher

Actual:
23 ft.

RCRA NonGen / NLR:
Date Form Received by Agency: 20130921
Handler Name: CON EDISON SERVICE BOX: 43332
Handler Address: 604 UNION ST
Handler City,State,Zip: BROOKLYN, NY 11231
EPA ID: NYP004349064
Contact Name: ROSA PERALTA
Contact Address: Not reported
Contact City,State,Zip: Not reported
Contact Telephone: 718-666-4586
Contact Fax: Not reported

CON EDISON SERVICE BOX: 43332 (Continued) **1016961963**

Contact Email:	Not reported
Contact Title:	ADMINISTRATIVE CLERK L1-2
EPA Region:	02
Land Type:	Private
Federal Waste Generator Description:	Not a generator, verified
Non-Notifier:	Not reported
Biennial Report Cycle:	Not reported
Accessibility:	Not reported
Active Site Indicator:	Not reported
State District Owner:	NY
State District:	NYSDEC R2
Mailing Address:	IRVING PL, RM 828
Mailing City,State,Zip:	NEW YORK, NY 10003
Owner Name:	Not reported
Owner Type:	Not reported
Operator Name:	Not reported
Operator Type:	Not reported
Short-Term Generator Activity:	No
Importer Activity:	No
Mixed Waste Generator:	No
Transporter Activity:	No
Transfer Facility Activity:	No
Recycler Activity with Storage:	No
Small Quantity On-Site Burner Exemption:	No
Smelting Melting and Refining Furnace Exemption:	No
Underground Injection Control:	No
Off-Site Waste Receipt:	No
Universal Waste Indicator:	No
Universal Waste Destination Facility:	No
Federal Universal Waste:	No
Active Site Fed-Reg Treatment Storage and Disposal Facility:	Not reported
Active Site Converter Treatment storage and Disposal Facility:	Not reported
Active Site State-Reg Treatment Storage and Disposal Facility:	Not reported
Active Site State-Reg Handler:	---
Federal Facility Indicator:	Not reported
Hazardous Secondary Material Indicator:	NN
Sub-Part K Indicator:	Not reported
Commercial TSD Indicator:	No
Treatment Storage and Disposal Type:	Not reported
2018 GPRA Permit Baseline:	Not on the Baseline
2018 GPRA Renewals Baseline:	Not on the Baseline
Permit Renewals Workload Universe:	Not reported
Permit Workload Universe:	Not reported
Permit Progress Universe:	Not reported
Post-Closure Workload Universe:	Not reported
Closure Workload Universe:	Not reported
202 GPRA Corrective Action Baseline:	No
Corrective Action Workload Universe:	No
Subject to Corrective Action Universe:	No
Non-TSDFs Where RCRA CA has Been Imposed Universe:	No
TSDFs Potentially Subject to CA Under 3004 (u)/(v) Universe:	No
TSDFs Only Subject to CA under Discretionary Auth Universe:	No
Corrective Action Priority Ranking:	No NCAPS ranking
Environmental Control Indicator:	No
Institutional Control Indicator:	No
Human Exposure Controls Indicator:	N/A
Groundwater Controls Indicator:	N/A

CON EDISON SERVICE BOX: 43332 (Continued) **1016961963**

Operating TSDF Universe:	Not reported
Full Enforcement Universe:	Not reported
Significant Non-Complier Universe:	No
Unaddressed Significant Non-Complier Universe:	No
Addressed Significant Non-Complier Universe:	No
Significant Non-Complier With a Compliance Schedule Universe:	No
Financial Assurance Required:	Not reported
Handler Date of Last Change:	20140701
Recognized Trader-Importer:	No
Recognized Trader-Exporter:	No
Importer of Spent Lead Acid Batteries:	No
Exporter of Spent Lead Acid Batteries:	No
Recycler Activity Without Storage:	Not reported
Manifest Broker:	Not reported
Sub-Part P Indicator:	No

Historic Generators:

Receive Date:	20130821
Handler Name: CON EDISON SERVICE BOX:	43332
Federal Waste Generator Description:	Conditionally Exempt Small Quantity Generator
State District Owner:	NY
Large Quantity Handler of Universal Waste:	No
Recognized Trader Importer:	No
Recognized Trader Exporter:	No
Spent Lead Acid Battery Importer:	No
Spent Lead Acid Battery Exporter:	No
Current Record:	No
Non Storage Recycler Activity:	Not reported
Electronic Manifest Broker:	Not reported

Receive Date:	20130921
Handler Name: CON EDISON SERVICE BOX:	43332
Federal Waste Generator Description:	Not a generator, verified
State District Owner:	NY
Large Quantity Handler of Universal Waste:	No
Recognized Trader Importer:	No
Recognized Trader Exporter:	No
Spent Lead Acid Battery Importer:	No
Spent Lead Acid Battery Exporter:	No
Current Record:	Yes
Non Storage Recycler Activity:	Not reported
Electronic Manifest Broker:	Not reported

List of NAICS Codes and Descriptions:

NAICS Codes:	No NAICS Codes Found

Facility Has Received Notices of Violations:

Violations:	No Violations Found

Evaluation Action Summary:

Evaluations:	No Evaluations Found

CON EDISON SERVICE BOX: 43332 (Continued) **1016961963**

NY MANIFEST:

Name:	CON EDISON
Address:	604 UNION ST
City,State,Zip:	BROOKLYN, NY 11231
Country:	USA
EPA ID:	NYP004349064
Facility Status:	Not reported
Location Address 1:	604 UNION ST
Code:	BP
Location Address 2:	SB 43332
Total Tanks:	Not reported
Location City:	BROOKLYN
Location State:	NY
Location Zip:	11215
Location Zip 4:	Not reported

NY MANIFEST:

EPAID:	NYP004349064
Mailing Name:	CON EDISON
Mailing Contact:	CON EDISON
Mailing Address 1:	4 IRVING PL 15TH FL
Mailing Address 2:	Not reported
Mailing City:	NEW YORK
Mailing State:	NY
Mailing Zip:	10003
Mailing Zip 4:	Not reported
Mailing Country:	USA
Mailing Phone:	2124603770

NY MANIFEST:

Document ID:	Not reported
Manifest Status:	Not reported
seq:	Not reported
Year:	2018
Trans1 State ID:	NJD003812047
Trans2 State ID:	Not reported
Generator Ship Date:	08/21/2013
Trans1 Recv Date:	08/21/2013
Trans2 Recv Date:	Not reported
TSD Site Recv Date:	08/21/2013
Part A Recv Date:	Not reported
Part B Recv Date:	Not reported
Generator EPA ID:	NYP004349064
Trans1 EPA ID:	Not reported
Trans2 EPA ID:	Not reported
TSDF ID 1:	NJD991291105
TSDF ID 2:	Not reported
Manifest Tracking Number:	002084362GBF
Import Indicator:	N
Export Indicator:	N
Discr Quantity Indicator:	N
Discr Type Indicator:	N
Discr Residue Indicator:	N
Discr Partial Reject Indicator:	N
Discr Full Reject Indicator:	N
Manifest Ref Number:	Not reported
Alt Facility RCRA ID:	Not reported

CON EDISON SERVICE BOX: 43332 (Continued) **1016961963**

Alt Facility Sign Date:	Not reported
MGMT Method Type Code:	H110
Waste Code:	Not reported
Waste Code:	Not reported
Waste Code:	Not reported
Waste Code:	Not reported
Waste Code:	Not reported
Waste Code:	Not reported
Quantity:	100
Units:	G - Gallons (liquids only)* (8.3 pounds)
Number of Containers:	1
Container Type:	TT - Cargo tank, tank trucks
Handling Method:	T Chemical, physical, or biological treatment.
Specific Gravity:	1
Waste Code:	D008
Waste Code 1_2:	Not reported
Waste Code 1_3:	Not reported
Waste Code 1_4:	Not reported
Waste Code 1_5:	Not reported
Waste Code 1_6:	Not reported

S180 **CONSOLIDATED EDISON** **NY MANIFEST** **1009238380**
ESE **V5491-633 SACKETT ST** **N/A**
1/8-1/4 **BROOKLYN, NY 11201**
0.173 mi.
915 ft. **Site 3 of 7 in cluster S**

Relative:
Higher

Actual:
24 ft.

NY MANIFEST:

Name:	CONSOLIDATED EDISON
Address:	V5491-633 SACKETT ST
City,State,Zip:	BROOKLYN, NY 11201
Country:	USA
EPA ID:	NYP004047791
Facility Status:	Not reported
Location Address 1:	V5491-633 SACKETT ST
Code:	BP
Location Address 2:	Not reported
Total Tanks:	Not reported
Location City:	BROOKLYN
Location State:	NY
Location Zip:	11201
Location Zip 4:	Not reported

NY MANIFEST:

EPAID:	NYP004047791
Mailing Name:	CONSOLIDATED EDISON
Mailing Contact:	FRANKLIN MURRAY
Mailing Address 1:	4 IRVING PLACE RM 828
Mailing Address 2:	Not reported
Mailing City:	NEW YORK
Mailing State:	NY
Mailing Zip:	10003
Mailing Zip 4:	Not reported
Mailing Country:	USA
Mailing Phone:	2124602808

Q181
North
1/8-1/4
0.174 mi.
917 ft.

255 BUTLER LLC
255 BUTLER STREET
BROOKLYN, NY 11217

Site 10 of 12 in cluster Q

NY AST **1000317855**
NY Spills **N/A**

Relative:
Lower

Actual:
11 ft.

AST:

Name:	255 BUTLER LLC
Address:	255 BUTLER STREET
City,State,Zip:	BROOKLYN, NY 11217
Region:	STATE
DEC Region:	2
Site Status:	Unregulated/Closed
Facility Id:	2-295329
Program Type:	PBS
UTM X:	585670.11088
UTM Y:	4503947.59310
Expiration Date:	N/A
Site Type:	Other

Affiliation Records:

Site Id:	13550
Affiliation Type:	Facility Owner
Company Name:	255 BUTLER LLC
Contact Type:	PRESIDENT
Contact Name:	SAM BOYMELGREEN
Address1:	255 BUTLER STREET
Address2:	Not reported
City:	BROOKLYN
State:	NY
Zip Code:	11217
Country Code:	001
Phone:	(718) 422-0768
EMail:	Not reported
Fax Number:	Not reported
Modified By:	DMPOKRZY
Date Last Modified:	2017-04-04

Site Id:	13550
Affiliation Type:	Mail Contact
Company Name:	SAM BOYMELGREEN
Contact Type:	Not reported
Contact Name:	SAM BOYMELGREEN
Address1:	250 GREENWHICH ST, SUITE 4655
Address2:	Not reported
City:	NEW YORK
State:	NY
Zip Code:	10007
Country Code:	001
Phone:	(212) 266-0029
EMail:	BILLING@BOYMELGREEN.COM
Fax Number:	Not reported
Modified By:	DAFRANCI
Date Last Modified:	2018-07-11

Site Id:	13550
Affiliation Type:	Facility Operator
Company Name:	255 BUTLER LLC
Contact Type:	Not reported
Contact Name:	TODD BOND

255 BUTLER LLC (Continued) **1000317855**

Address1:	Not reported
Address2:	Not reported
City:	Not reported
State:	NN
Zip Code:	Not reported
Country Code:	001
Phone:	(718) 422-0768
EMail:	Not reported
Fax Number:	Not reported
Modified By:	TRANSLAT
Date Last Modified:	2004-03-04

Site Id:	13550
Affiliation Type:	Emergency Contact
Company Name:	255 BUTLER LLC
Contact Type:	Not reported
Contact Name:	TODD BOND
Address1:	Not reported
Address2:	Not reported
City:	Not reported
State:	NN
Zip Code:	Not reported
Country Code:	001
Phone:	(718) 422-0768
EMail:	Not reported
Fax Number:	Not reported
Modified By:	TRANSLAT
Date Last Modified:	2004-03-04

Tank Info:

Tank Number:	001
Tank Id:	12079
Material Code:	0001
Common Name of Substance:	#2 Fuel Oil (On-Site Consumption)

Equipment Records:

I05 - Overfill - Vent Whistle
I04 - Overfill - Product Level Gauge (A/G)
J02 - Dispenser - Suction Dispenser
C03 - Pipe Location - Aboveground/Underground Combination
F00 - Pipe External Protection - None
B00 - Tank External Protection - None
L09 - Piping Leak Detection - Exempt Suction Piping
H00 - Tank Leak Detection - None
E00 - Piping Secondary Containment - None
K00 - Spill Prevention - None
G99 - Tank Secondary Containment - Other
A00 - Tank Internal Protection - None
D01 - Pipe Type - Steel/Carbon Steel/Iron

Tank Location:	Aboveground - contact with soil.... Tank bottom rests on soil, allowing no visual inspection.
Tank Type:	Steel/Carbon Steel/Iron
Tank Status:	Closed - Removed
Pipe Model:	Not reported
Install Date:	01/01/1950

255 BUTLER LLC (Continued) **1000317855**

Capacity Gallons:	9000
Tightness Test Method:	-
Date Test:	Not reported
Next Test Date:	Not reported
Date Tank Closed:	01/11/2017
Register:	True
Modified By:	DAFRANCI
Last Modified:	07/11/2018
Material Name:	#2 fuel oil (on-site consumption)

Tank Number:	002
Tank Id:	12080
Material Code:	0001
Common Name of Substance:	#2 Fuel Oil (On-Site Consumption)

Equipment Records:

I05 - Overfill - Vent Whistle
E00 - Piping Secondary Containment - None
H00 - Tank Leak Detection - None
L09 - Piping Leak Detection - Exempt Suction Piping
C03 - Pipe Location - Aboveground/Underground Combination
J02 - Dispenser - Suction Dispenser
I04 - Overfill - Product Level Gauge (A/G)
B00 - Tank External Protection - None
F00 - Pipe External Protection - None
A00 - Tank Internal Protection - None
D01 - Pipe Type - Steel/Carbon Steel/Iron
G99 - Tank Secondary Containment - Other
K00 - Spill Prevention - None

Tank Location:	Aboveground - contact with soil.... Tank bottom rests on soil, allowing no visual inspection.
Tank Type:	Steel/Carbon Steel/Iron
Tank Status:	Closed - Removed
Pipe Model:	Not reported
Install Date:	01/01/1950
Capacity Gallons:	550
Tightness Test Method:	-
Date Test:	Not reported
Next Test Date:	Not reported
Date Tank Closed:	12/08/2016
Register:	True
Modified By:	DAFRANCI
Last Modified:	07/11/2018
Material Name:	#2 fuel oil (on-site consumption)

SPILLS:

Name:	COSMOC INC
Address:	255 BUTLER STREET
City,State,Zip:	BROOKLYN, NY
Spill Number/Closed Date:	0903590 / 2014-03-06
Facility ID:	0903590
Facility Type:	ER
DER Facility ID:	364797
Site ID:	415708
DEC Region:	2

255 BUTLER LLC (Continued) **1000317855**

Spill Cause:	Equipment Failure
Spill Class:	D4
SWIS:	2401
Spill Date:	2009-06-26
Investigator:	RMPIPER
Referred To:	Not reported
Reported to Dept:	2009-06-26
CID:	Not reported
Water Affected:	Not reported
Spill Source:	Commercial/Industrial
Spill Notifier:	Local Agency
Cleanup Ceased:	Not reported
Cleanup Meets Std:	False
Last Inspection:	Not reported
Recommended Penalty:	False
UST Trust:	False
Remediation Phase:	0
Date Entered In Computer:	2009-06-26
Spill Record Last Update:	2014-03-06
Spiller Name:	Not reported
Spiller Company:	COSMOC INC
Spiller Address:	Not reported
Spiller Company:	999
Contact Name:	ALEX
DEC Memo:	"DECPiper - AS per R Ketani directives, I reposnde dto site in evening. The site is a warehouse and no one was there at 5pm upon arrival. No signs of spillage. I got in cntact with caller, alex later and he informed me that soil borings revealed svoc's and report is being generated. He already spoke with DEC Austin who instructed Alex to call in spill. Report will besent th is week. DEC Piper spoke with Cosmos inc requiring additional investigation as subsurface investigation already conducted needed further investigation. Received message from Alexandra Gineli 212- 967-2753 10/17/13-Vought-Received call from and spoke to Paul Stewart (Advanced Cleanup Technologies Ph:516-840-8197) and Stewart inquiring about steps needed to work towards spill closure. Stewart and owner called and left message for Piper but have not received call back to date. DECPiper received limited phase II and closure rpeort. Based on findings and work to date, this spill is closed. See edocs if warranted. "
Remarks:	"1503 The caller advised dispatch he has spoken with DEC Rep. Austin. The Rep. advised the caller to report the spill and clean up will be conducted after DEC has inspected the area. The amount of the spill is unknown."

All Materials:

Site ID:	415708
Operable Unit ID:	1172038
Operable Unit:	01
Material ID:	2163889
Material Code:	9999
Material Name:	other - SVOC Organic compound Low Conc
Case No.:	Not reported
Material FA:	Other
Quantity:	Not reported
Units:	Not reported
Recovered:	Not reported
Oxygenate:	Not reported

X182 South 1/8-1/4 0.175 mi. 922 ft. | **FINEST AUTO & RECOVERY**
310 3RD AVE
BROOKLYN, NY 11215 | **RCRA NonGen / NLR**
FINDS
ECHO | **1004761790**
NYR000090431

Site 1 of 5 in cluster X

Relative: Higher

Actual: 14 ft.

RCRA NonGen / NLR:

Date Form Received by Agency:		20070101
Handler Name:	FINEST AUTO & RECOVERY	
Handler Address:		310 3RD AVE
Handler City,State,Zip:		BROOKLYN, NY 11215
EPA ID:		NYR000090431
Contact Name:		JAMES LEWIS
Contact Address:		3RD AVE
Contact City,State,Zip:		BROOKLYN, NY 11215
Contact Telephone:		718-488-7100
Contact Fax:		Not reported
Contact Email:		Not reported
Contact Title:		Not reported
EPA Region:		02
Land Type:		Private
Federal Waste Generator Description:		Not a generator, verified
Non-Notifier:		Not reported
Biennial Report Cycle:		Not reported
Accessibility:		Not reported
Active Site Indicator:		Not reported
State District Owner:		NY
State District:		NYSDEC R2
Mailing Address:		3RD AVE
Mailing City,State,Zip:		BROOKLYN, NY 11215
Owner Name:		JAMES LEWIS
Owner Type:		Private
Operator Name:		JAMES LEWIS
Operator Type:		Private
Short-Term Generator Activity:		No
Importer Activity:		No
Mixed Waste Generator:		No
Transporter Activity:		No
Transfer Facility Activity:		No
Recycler Activity with Storage:		No
Small Quantity On-Site Burner Exemption:		No
Smelting Melting and Refining Furnace Exemption:		No
Underground Injection Control:		No
Off-Site Waste Receipt:		No
Universal Waste Indicator:		No
Universal Waste Destination Facility:		No
Federal Universal Waste:		No
Active Site Fed-Reg Treatment Storage and Disposal Facility:		Not reported
Active Site Converter Treatment storage and Disposal Facility:		Not reported
Active Site State-Reg Treatment Storage and Disposal Facility:		Not reported
Active Site State-Reg Handler:		---
Federal Facility Indicator:		Not reported
Hazardous Secondary Material Indicator:		N
Sub-Part K Indicator:		Not reported
Commercial TSD Indicator:		No
Treatment Storage and Disposal Type:		Not reported
2018 GPRA Permit Baseline:		Not on the Baseline
2018 GPRA Renewals Baseline:		Not on the Baseline
Permit Renewals Workload Universe:		Not reported

FINEST AUTO & RECOVERY (Continued) **1004761790**

Permit Workload Universe:	Not reported
Permit Progress Universe:	Not reported
Post-Closure Workload Universe:	Not reported
Closure Workload Universe:	Not reported
202 GPRA Corrective Action Baseline:	No
Corrective Action Workload Universe:	No
Subject to Corrective Action Universe:	No
Non-TSDFs Where RCRA CA has Been Imposed Universe:	No
TSDFs Potentially Subject to CA Under 3004 (u)/(v) Universe:	No
TSDFs Only Subject to CA under Discretionary Auth Universe:	No
Corrective Action Priority Ranking:	No NCAPS ranking
Environmental Control Indicator:	No
Institutional Control Indicator:	No
Human Exposure Controls Indicator:	N/A
Groundwater Controls Indicator:	N/A
Operating TSDF Universe:	Not reported
Full Enforcement Universe:	Not reported
Significant Non-Complier Universe:	No
Unaddressed Significant Non-Complier Universe:	No
Addressed Significant Non-Complier Universe:	No
Significant Non-Complier With a Compliance Schedule Universe:	No
Financial Assurance Required:	Not reported
Handler Date of Last Change:	20150414
Recognized Trader-Importer:	No
Recognized Trader-Exporter:	No
Importer of Spent Lead Acid Batteries:	No
Exporter of Spent Lead Acid Batteries:	No
Recycler Activity Without Storage:	No
Manifest Broker:	No
Sub-Part P Indicator:	No

Hazardous Waste Summary:

Waste Code:	D000
Waste Description:	Not Defined
Waste Code:	D001
Waste Description:	IGNITABLE WASTE
Waste Code:	D008
Waste Description:	LEAD
Waste Code:	D035
Waste Description:	METHYL ETHYL KETONE
Waste Code:	D039
Waste Description:	TETRACHLOROETHYLENE
Waste Code:	D040
Waste Description:	TRICHLORETHYLENE
Waste Code:	F003
Waste Description:	THE FOLLOWING SPENT NONHALOGENATED SOLVENTS: XYLENE, ACETONE, ETHYL ACETATE, ETHYL BENZENE, ETHYL ETHER, METHYL ISOBUTYL KETONE, N-BUTYL ALCOHOL, CYCLOHEXANONE, AND METHANOL; ALL SPENT SOLVENT MIXTURES/BLENDS CONTAINING, BEFORE USE, ONLY THE ABOVE SPENT NONHALOGENATED SOLVENTS; AND ALL SPENT SOLVENT MIXTURES/BLENDS

FINEST AUTO & RECOVERY (Continued) **1004761790**

CONTAINING, BEFORE USE, ONE OR MORE OF THE ABOVE NONHALOGENATED SOLVENTS, AND A TOTAL OF TEN PERCENT OR MORE (BY VOLUME) OF ONE OR MORE OF THOSE SOLVENTS LISTED IN F001, F002, F004, AND F005; AND STILL BOTTOMS FROM THE RECOVERY OF THESE SPENT SOLVENTS AND SPENT SOLVENT MIXTURES.

Waste Code: F005
Waste Description: THE FOLLOWING SPENT NONHALOGENATED SOLVENTS: TOLUENE, METHYL ETHYL KETONE, CARBON DISULFIDE, ISOBUTANOL, PYRIDINE, BENZENE, 2-ETHOXYETHANOL, AND 2-NITROPROPANE; ALL SPENT SOLVENT MIXTURES/BLENDS CONTAINING, BEFORE USE, A TOTAL OF TEN PERCENT OR MORE (BY VOLUME) OF ONE OR MORE OF THE ABOVE NONHALOGENATED SOLVENTS OR THOSE SOLVENTS LISTED IN F001, F002, OR F004; AND STILL BOTTOMS FROM THE RECOVERY OF THESE SPENT SOLVENTS AND SPENT SOLVENT MIXTURES.

Handler - Owner Operator:

Owner/Operator Indicator:	Operator
Owner/Operator Name:	JAMES LEWIS
Legal Status:	Private
Date Became Current:	20010101
Date Ended Current:	Not reported
Owner/Operator Address:	310 3RD AVE
Owner/Operator City,State,Zip:	BROOKLYN, NY 11215
Owner/Operator Telephone:	718-488-7100
Owner/Operator Telephone Ext:	Not reported
Owner/Operator Fax:	Not reported
Owner/Operator Email:	Not reported

Owner/Operator Indicator:	Owner
Owner/Operator Name:	JAMES LEWIS
Legal Status:	Private
Date Became Current:	Not reported
Date Ended Current:	Not reported
Owner/Operator Address:	310 3RD AVE
Owner/Operator City,State,Zip:	BROOKLYN, NY 11215
Owner/Operator Telephone:	718-488-7100
Owner/Operator Telephone Ext:	Not reported
Owner/Operator Fax:	Not reported
Owner/Operator Email:	Not reported

Owner/Operator Indicator:	Owner
Owner/Operator Name:	JAMES LEWIS
Legal Status:	Private
Date Became Current:	20010101
Date Ended Current:	Not reported
Owner/Operator Address:	310 3RD AVE
Owner/Operator City,State,Zip:	BROOKLYN, NY 11215
Owner/Operator Telephone:	718-488-7100
Owner/Operator Telephone Ext:	Not reported
Owner/Operator Fax:	Not reported
Owner/Operator Email:	Not reported

Historic Generators:

Receive Date:	20060101
Handler Name: FINEST AUTO & RECOVERY	
Federal Waste Generator Description:	Not a generator, verified

FINEST AUTO & RECOVERY (Continued) **1004761790**

State District Owner:	NY
Large Quantity Handler of Universal Waste:	No
Recognized Trader Importer:	No
Recognized Trader Exporter:	No
Spent Lead Acid Battery Importer:	No
Spent Lead Acid Battery Exporter:	No
Current Record:	No
Non Storage Recycler Activity:	Not reported
Electronic Manifest Broker:	Not reported

Receive Date:	20070101
Handler Name: FINEST AUTO & RECOVERY	
Federal Waste Generator Description:	Not a generator, verified
State District Owner:	NY
Large Quantity Handler of Universal Waste:	No
Recognized Trader Importer:	No
Recognized Trader Exporter:	No
Spent Lead Acid Battery Importer:	No
Spent Lead Acid Battery Exporter:	No
Current Record:	Yes
Non Storage Recycler Activity:	Not reported
Electronic Manifest Broker:	Not reported

Receive Date:	20000922
Handler Name: FINEST AUTO & RECOVERY	
Federal Waste Generator Description:	Small Quantity Generator
State District Owner:	NY
Large Quantity Handler of Universal Waste:	No
Recognized Trader Importer:	No
Recognized Trader Exporter:	No
Spent Lead Acid Battery Importer:	No
Spent Lead Acid Battery Exporter:	No
Current Record:	No
Non Storage Recycler Activity:	Not reported
Electronic Manifest Broker:	Not reported

List of NAICS Codes and Descriptions:
NAICS Codes: No NAICS Codes Found

Facility Has Received Notices of Violations:
Violations: No Violations Found

Evaluation Action Summary:
Evaluations: No Evaluations Found

FINDS:
Registry ID: 110004564953

Click Here:

Environmental Interest/Information System:
RCRAInfo is a national information system that supports the Resource Conservation and Recovery Act (RCRA) program through the tracking of events and activities related to facilities that generate, transport, and treat, store, or dispose of hazardous waste. RCRAInfo allows RCRA

FINEST AUTO & RECOVERY (Continued) **1004761790**

program staff to track the notification, permit, compliance, and corrective action activities required under RCRA.

Click this hyperlink while viewing on your computer to access additional FINDS: detail in the EDR Site Report.

ECHO:

Envid:	1004761790
Registry ID:	110004564953
DFR URL:	http://echo.epa.gov/detailed-facility-report?fid=110004564953
Name:	FINEST AUTO & RECOVERY
Address:	310 3RD AVE
City,State,Zip:	BROOKLYN, NY 11215

P183 **CON EDISON** **NY MANIFEST** **S118089015**
ENE **298 BUTLER ST** **N/A**
1/8-1/4 **BROOKLYN, NY 11210**
0.175 mi.
924 ft. **Site 7 of 9 in cluster P**

Relative:
Higher

Actual:
22 ft.

NY MANIFEST:

Name:	CON EDISON
Address:	298 BUTLER ST
City,State,Zip:	BROOKLYN, NY 11210
Country:	USA
EPA ID:	NYP004766002
Facility Status:	Not reported
Location Address 1:	298 BUTLER ST
Code:	BP
Location Address 2:	SB 13361
Total Tanks:	Not reported
Location City:	BROOKLYN
Location State:	NY
Location Zip:	Not reported
Location Zip 4:	Not reported

NY MANIFEST:

EPAID:	NYP004766002
Mailing Name:	CON EDISON
Mailing Contact:	DENNIS HUACON
Mailing Address 1:	4 IRVING PL 15TH FL
Mailing Address 2:	Not reported
Mailing City:	NEW YORK
Mailing State:	NY
Mailing Zip:	10003
Mailing Zip 4:	Not reported
Mailing Country:	USA
Mailing Phone:	2124603770

NY MANIFEST:

Document ID:	Not reported
Manifest Status:	Not reported
seq:	Not reported
Year:	2018
Trans1 State ID:	NJD003812047
Trans2 State ID:	NJD003812047
Generator Ship Date:	04/10/2015
Trans1 Recv Date:	04/10/2015

CON EDISON (Continued) **S118089015**

Trans2 Recv Date:	04/14/2015
TSD Site Recv Date:	04/14/2015
Part A Recv Date:	Not reported
Part B Recv Date:	Not reported
Generator EPA ID:	NYP004766002
Trans1 EPA ID:	Not reported
Trans2 EPA ID:	Not reported
TSDF ID 1:	NJD991291105
TSDF ID 2:	Not reported
Manifest Tracking Number:	002660406GBF
Import Indicator:	N
Export Indicator:	N
Discr Quantity Indicator:	N
Discr Type Indicator:	N
Discr Residue Indicator:	N
Discr Partial Reject Indicator:	N
Discr Full Reject Indicator:	N
Manifest Ref Number:	Not reported
Alt Facility RCRA ID:	Not reported
Alt Facility Sign Date:	Not reported
MGMT Method Type Code:	H110
Waste Code:	Not reported
Waste Code:	Not reported
Waste Code:	Not reported
Waste Code:	Not reported
Waste Code:	Not reported
Waste Code:	Not reported
Quantity:	500
Units:	P - Pounds
Number of Containers:	1
Container Type:	TT - Cargo tank, tank trucks
Handling Method:	T Chemical, physical, or biological treatment.
Specific Gravity:	1
Waste Code:	D008
Waste Code 1_2:	Not reported
Waste Code 1_3:	Not reported
Waste Code 1_4:	Not reported
Waste Code 1_5:	Not reported
Waste Code 1_6:	Not reported

P184 **CON EDISON** **NJ MANIFEST** **S120670314**
ENE **298 BUTLER ST** **N/A**
1/8-1/4 **BROOKLYN, NY 11210**
0.175 mi.
924 ft. **Site 8 of 9 in cluster P**

Relative:
Higher

Actual:
22 ft.

NJ MANIFEST:

EPA Id:	NYP004766002
Mail Address:	IRVING PL 15TH FL NE
Mail City/State/Zip:	NEW YORK, NY 10003
Facility Phone:	Not reported
Emergency Phone:	Not reported
Contact:	THOMAS TEELING
Comments:	Not reported
SIC Code:	Not reported
County:	NY047
Municipal:	Not reported

CON EDISON (Continued) **S120670314**

Previous EPA Id:	Not reported
Gen Flag:	Not reported
Trans Flag:	Not reported
TSDF Flag:	Not reported
Name Change:	Not reported
Date Change:	Not reported

Manifest:

Manifest Number:	002660406GBF
EPA ID:	NYP004766002
Date Shipped:	4/10/2015
TSDF EPA ID:	NJD991291105
Transporter EPA ID:	NJD003812047
Transporter 2 EPA ID:	Not reported
Transporter 3 EPA ID:	Not reported
Transporter 4 EPA ID:	Not reported
Transporter 5 EPA ID:	Not reported
Transporter 6 EPA ID:	Not reported
Transporter 7 EPA ID:	Not reported
Transporter 8 EPA ID:	Not reported
Transporter 9 EPA ID:	Not reported
Transporter 10 EPA ID:	Not reported
Date Trans1 Transported Waste:	Not reported
Date Trans2 Transported Waste:	Not reported
Date Trans3 Transported Waste:	Not reported
Date Trans4 Transported Waste:	Not reported
Date Trans5 Transported Waste:	Not reported
Date Trans6 Transported Waste:	Not reported
Date Trans7 Transported Waste:	Not reported
Date Trans8 Transported Waste:	Not reported
Date Trans9 Transported Waste:	Not reported
Date Trans10 Transported Waste:	Not reported
Date TSDF Received Waste:	Not reported
TSDF EPA Facility Name:	Not reported
QTY Units:	Not reported
Transporter SEQ ID:	Not reported
Transporter-1 Date:	Not reported
Waste SEQ ID:	Not reported
Waste Type Code 2:	Not reported
Waste Type Code 3:	Not reported
Waste Type Code 4:	Not reported
Waste Type Code 5:	Not reported
Waste Type Code 6:	Not reported
Date Accepted:	Not reported
Manifest Discrepancy Type:	Not reported
Data Entry Number:	Not reported
Was Load Rejected:	NEW YORK, NY 10003
Reason Load Was Rejected:	Not reported

P185 ENE 1/8-1/4 0.175 mi. 924 ft.

CON EDISON
298 BUTLER ST
BROOKLYN, NY 11210

Site 9 of 9 in cluster P

RCRA NonGen / NLR
FINDS
ECHO

1019901786
NYP004766002

Relative: Higher

Actual: 22 ft.

RCRA NonGen / NLR:

Date Form Received by Agency:		20150410
Handler Name:	CON EDISON	
Handler Address:		298 BUTLER ST
Handler City,State,Zip:		BROOKLYN, NY 11210
EPA ID:		NYP004766002
Contact Name:		THOMAS TEELING
Contact Address:		Not reported
Contact City,State,Zip:		Not reported
Contact Telephone:		212-460-3770
Contact Fax:		Not reported
Contact Email:		Not reported
Contact Title:		Not reported
EPA Region:		02
Land Type:		Private
Federal Waste Generator Description:		Not a generator, verified
Non-Notifier:		Not reported
Biennial Report Cycle:		Not reported
Accessibility:		Not reported
Active Site Indicator:		Not reported
State District Owner:		NY
State District:		NYSDEC R2
Mailing Address:		IRVING PL 15TH FL NE
Mailing City,State,Zip:		NEW YORK, NY 10003
Owner Name:		Not reported
Owner Type:		Not reported
Operator Name:		Not reported
Operator Type:		Not reported
Short-Term Generator Activity:		No
Importer Activity:		No
Mixed Waste Generator:		No
Transporter Activity:		No
Transfer Facility Activity:		No
Recycler Activity with Storage:		No
Small Quantity On-Site Burner Exemption:		No
Smelting Melting and Refining Furnace Exemption:		No
Underground Injection Control:		No
Off-Site Waste Receipt:		No
Universal Waste Indicator:		No
Universal Waste Destination Facility:		No
Federal Universal Waste:		No
Active Site Fed-Reg Treatment Storage and Disposal Facility:		Not reported
Active Site Converter Treatment storage and Disposal Facility:		Not reported
Active Site State-Reg Treatment Storage and Disposal Facility:		Not reported
Active Site State-Reg Handler:		---
Federal Facility Indicator:		Not reported
Hazardous Secondary Material Indicator:		NN
Sub-Part K Indicator:		Not reported
Commercial TSD Indicator:		No
Treatment Storage and Disposal Type:		Not reported
2018 GPRA Permit Baseline:		Not on the Baseline
2018 GPRA Renewals Baseline:		Not on the Baseline
Permit Renewals Workload Universe:		Not reported

CON EDISON (Continued) **1019901786**

Permit Workload Universe:	Not reported
Permit Progress Universe:	Not reported
Post-Closure Workload Universe:	Not reported
Closure Workload Universe:	Not reported
202 GPRA Corrective Action Baseline:	No
Corrective Action Workload Universe:	No
Subject to Corrective Action Universe:	No
Non-TSDFs Where RCRA CA has Been Imposed Universe:	No
TSDFs Potentially Subject to CA Under 3004 (u)/(v) Universe:	No
TSDFs Only Subject to CA under Discretionary Auth Universe:	No
Corrective Action Priority Ranking:	No NCAPS ranking
Environmental Control Indicator:	No
Institutional Control Indicator:	No
Human Exposure Controls Indicator:	N/A
Groundwater Controls Indicator:	N/A
Operating TSDF Universe:	Not reported
Full Enforcement Universe:	Not reported
Significant Non-Complier Universe:	No
Unaddressed Significant Non-Complier Universe:	No
Addressed Significant Non-Complier Universe:	No
Significant Non-Complier With a Compliance Schedule Universe:	No
Financial Assurance Required:	Not reported
Handler Date of Last Change:	20160909
Recognized Trader-Importer:	No
Recognized Trader-Exporter:	No
Importer of Spent Lead Acid Batteries:	No
Exporter of Spent Lead Acid Batteries:	No
Recycler Activity Without Storage:	Not reported
Manifest Broker:	Not reported
Sub-Part P Indicator:	No

Historic Generators:

Receive Date:	20150410
Handler Name: CON EDISON	
Federal Waste Generator Description:	Large Quantity Generator
State District Owner:	NY
Large Quantity Handler of Universal Waste:	No
Recognized Trader Importer:	No
Recognized Trader Exporter:	No
Spent Lead Acid Battery Importer:	No
Spent Lead Acid Battery Exporter:	No
Current Record:	No
Non Storage Recycler Activity:	Not reported
Electronic Manifest Broker:	Not reported

Receive Date:	20150410
Handler Name: CON EDISON	
Federal Waste Generator Description:	Not a generator, verified
State District Owner:	NY
Large Quantity Handler of Universal Waste:	No
Recognized Trader Importer:	No
Recognized Trader Exporter:	No
Spent Lead Acid Battery Importer:	No
Spent Lead Acid Battery Exporter:	No
Current Record:	Yes
Non Storage Recycler Activity:	Not reported

CON EDISON (Continued) **1019901786**

Electronic Manifest Broker: Not reported

List of NAICS Codes and Descriptions:
NAICS Codes: No NAICS Codes Found

Facility Has Received Notices of Violations:
Violations: No Violations Found

Evaluation Action Summary:
Evaluations: No Evaluations Found

FINDS:
Registry ID: 110069656884

Click Here:

Environmental Interest/Information System:
RCRAInfo is a national information system that supports the Resource Conservation and Recovery Act (RCRA) program through the tracking of events and activities related to facilities that generate, transport, and treat, store, or dispose of hazardous waste. RCRAInfo allows RCRA program staff to track the notification, permit, compliance, and corrective action activities required under RCRA.

Click this hyperlink while viewing on your computer to access additional FINDS: detail in the EDR Site Report.

ECHO:

Envid:	1019901786
Registry ID:	110069656884
DFR URL:	http://echo.epa.gov/detailed-facility-report?fid=110069656884
Name:	CON EDISON
Address:	298 BUTLER ST
City,State,Zip:	BROOKLYN, NY 11210

Y186 **SEMPLE RIEGER CO** **RCRA NonGen / NLR** **1000347934**
ESE **635 SACKETT ST** **FINDS** **NYD986891885**
1/8-1/4 **BROOKLYN, NY 11217** **ECHO**
0.176 mi. **NY MANIFEST**
929 ft. **Site 1 of 2 in cluster Y**

Relative:
Higher

Actual:
24 ft.

RCRA NonGen / NLR:

Date Form Received by Agency:	20070101
Handler Name:	SEMPLE RIEGER CO
Handler Address:	635 SACKETT ST
Handler City,State,Zip:	BROOKLYN, NY 11217-3196
EPA ID:	NYD986891885
Contact Name:	Not reported
Contact Address:	SACKETT ST
Contact City,State,Zip:	BROOKLYN, NY 11217
Contact Telephone:	Not reported
Contact Fax:	Not reported
Contact Email:	Not reported
Contact Title:	Not reported
EPA Region:	02
Land Type:	Not reported

SEMPLE RIEGER CO (Continued) **1000347934**

Federal Waste Generator Description:	Not a generator, verified
Non-Notifier:	Not reported
Biennial Report Cycle:	Not reported
Accessibility:	Not reported
Active Site Indicator:	Not reported
State District Owner:	NY
State District:	NYSDEC R2
Mailing Address:	SACKETT ST
Mailing City,State,Zip:	BROOKLYN, NY 11217
Owner Name:	SEMPLE RIEGER CO
Owner Type:	Private
Operator Name:	SEMPLE RIEGER CO
Operator Type:	Private
Short-Term Generator Activity:	No
Importer Activity:	No
Mixed Waste Generator:	No
Transporter Activity:	No
Transfer Facility Activity:	No
Recycler Activity with Storage:	No
Small Quantity On-Site Burner Exemption:	No
Smelting Melting and Refining Furnace Exemption:	No
Underground Injection Control:	No
Off-Site Waste Receipt:	No
Universal Waste Indicator:	No
Universal Waste Destination Facility:	No
Federal Universal Waste:	No
Active Site Fed-Reg Treatment Storage and Disposal Facility:	Not reported
Active Site Converter Treatment storage and Disposal Facility:	Not reported
Active Site State-Reg Treatment Storage and Disposal Facility:	Not reported
Active Site State-Reg Handler:	---
Federal Facility Indicator:	Not reported
Hazardous Secondary Material Indicator:	N
Sub-Part K Indicator:	Not reported
Commercial TSD Indicator:	No
Treatment Storage and Disposal Type:	Not reported
2018 GPRA Permit Baseline:	Not on the Baseline
2018 GPRA Renewals Baseline:	Not on the Baseline
Permit Renewals Workload Universe:	Not reported
Permit Workload Universe:	Not reported
Permit Progress Universe:	Not reported
Post-Closure Workload Universe:	Not reported
Closure Workload Universe:	Not reported
202 GPRA Corrective Action Baseline:	No
Corrective Action Workload Universe:	No
Subject to Corrective Action Universe:	No
Non-TSDFs Where RCRA CA has Been Imposed Universe:	No
TSDFs Potentially Subject to CA Under 3004 (u)/(v) Universe:	No
TSDFs Only Subject to CA under Discretionary Auth Universe:	No
Corrective Action Priority Ranking:	No NCAPS ranking
Environmental Control Indicator:	No
Institutional Control Indicator:	No
Human Exposure Controls Indicator:	N/A
Groundwater Controls Indicator:	N/A
Operating TSDF Universe:	Not reported
Full Enforcement Universe:	Not reported
Significant Non-Complier Universe:	No
Unaddressed Significant Non-Complier Universe:	No

SEMPLE RIEGER CO (Continued) **1000347934**

Addressed Significant Non-Complier Universe:	No
Significant Non-Complier With a Compliance Schedule Universe:	No
Financial Assurance Required:	Not reported
Handler Date of Last Change:	20150414
Recognized Trader-Importer:	No
Recognized Trader-Exporter:	No
Importer of Spent Lead Acid Batteries:	No
Exporter of Spent Lead Acid Batteries:	No
Recycler Activity Without Storage:	No
Manifest Broker:	No
Sub-Part P Indicator:	No

Hazardous Waste Summary:

Waste Code:	D000
Waste Description:	Not Defined
Waste Code:	D001
Waste Description:	IGNITABLE WASTE

Handler - Owner Operator:

Owner/Operator Indicator:	Operator
Owner/Operator Name:	SEMPLE RIEGER CO
Legal Status:	Private
Date Became Current:	Not reported
Date Ended Current:	Not reported
Owner/Operator Address:	NOT REQUIRED
Owner/Operator City,State,Zip:	NOT REQUIRED, WY 99999
Owner/Operator Telephone:	212-555-1212
Owner/Operator Telephone Ext:	Not reported
Owner/Operator Fax:	Not reported
Owner/Operator Email:	Not reported
Owner/Operator Indicator:	Owner
Owner/Operator Name:	SEMPLE RIEGER CO
Legal Status:	Private
Date Became Current:	Not reported
Date Ended Current:	Not reported
Owner/Operator Address:	NOT REQUIRED
Owner/Operator City,State,Zip:	NOT REQUIRED, WY 99999
Owner/Operator Telephone:	212-555-1212
Owner/Operator Telephone Ext:	Not reported
Owner/Operator Fax:	Not reported
Owner/Operator Email:	Not reported
Owner/Operator Indicator:	Owner
Owner/Operator Name:	SEMPLE RIEGER CO
Legal Status:	Private
Date Became Current:	Not reported
Date Ended Current:	Not reported
Owner/Operator Address:	NOT REQUIRED
Owner/Operator City,State,Zip:	NOT REQUIRED, WY 99999
Owner/Operator Telephone:	212-555-1212
Owner/Operator Telephone Ext:	Not reported
Owner/Operator Fax:	Not reported
Owner/Operator Email:	Not reported

SEMPLE RIEGER CO (Continued) **1000347934**

Historic Generators:

Receive Date:	19990708
Handler Name: SEMPLE RIEGER CO	
Federal Waste Generator Description:	Not a generator, verified
State District Owner:	NY
Large Quantity Handler of Universal Waste:	No
Recognized Trader Importer:	No
Recognized Trader Exporter:	No
Spent Lead Acid Battery Importer:	No
Spent Lead Acid Battery Exporter:	No
Current Record:	No
Non Storage Recycler Activity:	Not reported
Electronic Manifest Broker:	Not reported

Receive Date:	20060101
Handler Name: SEMPLE RIEGER CO	
Federal Waste Generator Description:	Not a generator, verified
State District Owner:	NY
Large Quantity Handler of Universal Waste:	No
Recognized Trader Importer:	No
Recognized Trader Exporter:	No
Spent Lead Acid Battery Importer:	No
Spent Lead Acid Battery Exporter:	No
Current Record:	No
Non Storage Recycler Activity:	Not reported
Electronic Manifest Broker:	Not reported

Receive Date:	20070101
Handler Name: SEMPLE RIEGER CO	
Federal Waste Generator Description:	Not a generator, verified
State District Owner:	NY
Large Quantity Handler of Universal Waste:	No
Recognized Trader Importer:	No
Recognized Trader Exporter:	No
Spent Lead Acid Battery Importer:	No
Spent Lead Acid Battery Exporter:	No
Current Record:	Yes
Non Storage Recycler Activity:	Not reported
Electronic Manifest Broker:	Not reported

Receive Date:	19900216
Handler Name: SEMPLE RIEGER CO	
Federal Waste Generator Description:	Small Quantity Generator
State District Owner:	NY
Large Quantity Handler of Universal Waste:	No
Recognized Trader Importer:	No
Recognized Trader Exporter:	No
Spent Lead Acid Battery Importer:	No
Spent Lead Acid Battery Exporter:	No
Current Record:	No
Non Storage Recycler Activity:	Not reported
Electronic Manifest Broker:	Not reported

List of NAICS Codes and Descriptions:

NAICS Codes:	No NAICS Codes Found

SEMPLE RIEGER CO (Continued) **1000347934**

Facility Has Received Notices of Violation:

Found Violation:	No
Agency Which Determined Violation:	Not reported
Violation Short Description:	Not reported
Date Violation was Determined:	Not reported
Actual Return to Compliance Date:	Not reported
Return to Compliance Qualifier:	Not reported
Violation Responsible Agency:	Not reported
Scheduled Compliance Date:	Not reported
Enforcement Identifier:	Not reported
Date of Enforcement Action:	Not reported
Enforcement Responsible Agency:	Not reported
Enforcement Docket Number:	Not reported
Enforcement Attorney:	Not reported
Corrective Action Component:	Not reported
Appeal Initiated Date:	Not reported
Appeal Resolution Date:	Not reported
Disposition Status Date:	Not reported
Disposition Status:	Not reported
Disposition Status Description:	Not reported
Consent/Final Order Sequence Number:	Not reported
Consent/Final Order Respondent Name:	Not reported
Consent/Final Order Lead Agency:	Not reported
Enforcement Type:	Not reported
Enforcement Responsible Person:	Not reported
Enforcement Responsible Sub-Organization:	Not reported
SEP Sequence Number:	Not reported
SEP Expenditure Amount:	Not reported
SEP Scheduled Completion Date:	Not reported
SEP Actual Date:	Not reported
SEP Defaulted Date:	Not reported
SEP Type:	Not reported
SEP Type Description:	Not reported
Proposed Amount:	Not reported
Final Monetary Amount:	Not reported
Paid Amount:	Not reported
Final Count:	Not reported
Final Amount:	Not reported

Evaluation Action Summary:

Evaluation Date:	19980920
Evaluation Responsible Agency:	EPA
Found Violation:	No
Evaluation Type Description:	COMPLIANCE EVALUATION INSPECTION ON-SITE
Evaluation Responsible Person Identifier:	R2MD
Evaluation Responsible Sub-Organization:	RCB
Actual Return to Compliance Date:	Not reported
Scheduled Compliance Date:	Not reported
Date of Request:	Not reported
Date Response Received:	Not reported
Request Agency:	Not reported
Former Citation:	Not reported

FINDS:

Registry ID: 110004443273

SEMPLE RIEGER CO (Continued) **1000347934**

Click Here:

Environmental Interest/Information System:

RCRAInfo is a national information system that supports the Resource Conservation and Recovery Act (RCRA) program through the tracking of events and activities related to facilities that generate, transport, and treat, store, or dispose of hazardous waste. RCRAInfo allows RCRA program staff to track the notification, permit, compliance, and corrective action activities required under RCRA.
FIS (New York - Facility Information System) is New York's Department of Environmental Conservation (DEC) information system for tracking environmental facility information found across the State.

Click this hyperlink while viewing on your computer to access additional FINDS: detail in the EDR Site Report.

ECHO:

Envid:	1000347934
Registry ID:	110004443273
DFR URL:	http://echo.epa.gov/detailed-facility-report?fid=110004443273
Name:	SEMPLE RIEGER CO
Address:	635 SACKETT ST
City,State,Zip:	BROOKLYN, NY 11217

NY MANIFEST:

Name:	SEMPLE RIEGER CO
Address:	635 SACKETT ST
City,State,Zip:	BROOKLYN, NY 11217-3196
Country:	USA
EPA ID:	NYD986891885
Facility Status:	Not reported
Location Address 1:	635 SACKETT ST
Code:	BP
Location Address 2:	Not reported
Total Tanks:	Not reported
Location City:	BROOKLYN
Location State:	NY
Location Zip:	11217
Location Zip 4:	Not reported

NY MANIFEST:

EPAID:	NYD986891885
Mailing Name:	SEMPLE RIEGER CO
Mailing Contact:	SEMPLE RIEGER CO
Mailing Address 1:	635 SACKETT STREET
Mailing Address 2:	Not reported
Mailing City:	BROOKLYN
Mailing State:	NY
Mailing Zip:	11217
Mailing Zip 4:	Not reported
Mailing Country:	USA
Mailing Phone:	7188553161

Z187 WSW 1/8-1/4 0.176 mi. 931 ft. | **CARROLL ST. TRANSFER STATION**
400 CARROLL ST
BROOKYN, NY 11215 | **NY SWF/LF** | **S105841710**
N/A

Site 1 of 8 in cluster Z

Relative: Lower
Actual: 4 ft.

SWF/LF:

Name:	CARROLL ST. TRANSFER STATION
Address:	400 CARROLL ST
City,State,Zip:	BROOKYN, NY 11215
Flag:	INACTIVE
Region Code:	2
Phone Number:	7186436551
Owner Name:	Not reported
Owner Type:	Not reported
Owner Address:	Not reported
Owner Addr2:	Not reported
Owner City,St,Zip:	Not reported
Owner Email:	Not reported
Owner Phone:	Not reported
Contact Name:	JOE COSTELLO; OWNER
Contact Address:	Not reported
Contact Addr2:	Not reported
Contact City,St,Zip:	Not reported
Contact Email:	Not reported
Contact Phone:	Not reported
Activity Desc:	Transfer station - permit
Activity Number:	[24T53]
Active:	No
East Coordinate:	585300
North Coordinate:	4503500
Accuracy Code:	Not reported
Regulatory Status:	Not reported
Waste Type:	Not reported
Authorization #:	2-6103-00062
Authorization Date:	Not reported
Expiration Date:	Not reported
Operator Name:	Not reported
Operator Type:	Not reported
Laste Date:	Not reported

Q188 NNE 1/8-1/4 0.177 mi. 937 ft. | **CON EDISON**
223 NEVINS ST
BROOKLYN, NY 11217 | **RCRA NonGen / NLR** | **1010326029**
NYP004138798

Site 11 of 12 in cluster Q

Relative: Higher
Actual: 14 ft.

RCRA NonGen / NLR:

Date Form Received by Agency:		20060707
Handler Name:	CON EDISON	
Handler Address:		223 NEVINS ST
Handler City,State,Zip:		BROOKLYN, NY 11217
EPA ID:		NYP004138798
Contact Name:		BERNARD PIERRE
Contact Address:		4 IRVING PL, RM 828
Contact City,State,Zip:		NEW YORK, NY 10003
Contact Telephone:		212-460-2278
Contact Fax:		Not reported
Contact Email:		Not reported
Contact Title:		Not reported

CON EDISON (Continued) **1010326029**

EPA Region:	02
Land Type:	Not reported
Federal Waste Generator Description:	Not a generator, verified
Non-Notifier:	Not reported
Biennial Report Cycle:	Not reported
Accessibility:	Not reported
Active Site Indicator:	Not reported
State District Owner:	NY
State District:	NYSDEC R2
Mailing Address:	4 IRVING PL, RM 828
Mailing City,State,Zip:	NEW YORK, NY 10003
Owner Name:	Not reported
Owner Type:	Not reported
Operator Name:	Not reported
Operator Type:	Not reported
Short-Term Generator Activity:	No
Importer Activity:	No
Mixed Waste Generator:	No
Transporter Activity:	No
Transfer Facility Activity:	No
Recycler Activity with Storage:	No
Small Quantity On-Site Burner Exemption:	No
Smelting Melting and Refining Furnace Exemption:	No
Underground Injection Control:	No
Off-Site Waste Receipt:	No
Universal Waste Indicator:	No
Universal Waste Destination Facility:	No
Federal Universal Waste:	No
Active Site Fed-Reg Treatment Storage and Disposal Facility:	Not reported
Active Site Converter Treatment storage and Disposal Facility:	Not reported
Active Site State-Reg Treatment Storage and Disposal Facility:	Not reported
Active Site State-Reg Handler:	---
Federal Facility Indicator:	Not reported
Hazardous Secondary Material Indicator:	N
Sub-Part K Indicator:	Not reported
Commercial TSD Indicator:	No
Treatment Storage and Disposal Type:	Not reported
2018 GPRA Permit Baseline:	Not on the Baseline
2018 GPRA Renewals Baseline:	Not on the Baseline
Permit Renewals Workload Universe:	Not reported
Permit Workload Universe:	Not reported
Permit Progress Universe:	Not reported
Post-Closure Workload Universe:	Not reported
Closure Workload Universe:	Not reported
202 GPRA Corrective Action Baseline:	No
Corrective Action Workload Universe:	No
Subject to Corrective Action Universe:	No
Non-TSDFs Where RCRA CA has Been Imposed Universe:	No
TSDFs Potentially Subject to CA Under 3004 (u)/(v) Universe:	No
TSDFs Only Subject to CA under Discretionary Auth Universe:	No
Corrective Action Priority Ranking:	No NCAPS ranking
Environmental Control Indicator:	No
Institutional Control Indicator:	No
Human Exposure Controls Indicator:	N/A
Groundwater Controls Indicator:	N/A
Operating TSDF Universe:	Not reported
Full Enforcement Universe:	Not reported

CON EDISON (Continued) **1010326029**

Significant Non-Complier Universe:	No
Unaddressed Significant Non-Complier Universe:	No
Addressed Significant Non-Complier Universe:	No
Significant Non-Complier With a Compliance Schedule Universe:	No
Financial Assurance Required:	Not reported
Handler Date of Last Change:	20150414
Recognized Trader-Importer:	No
Recognized Trader-Exporter:	No
Importer of Spent Lead Acid Batteries:	No
Exporter of Spent Lead Acid Batteries:	No
Recycler Activity Without Storage:	No
Manifest Broker:	No
Sub-Part P Indicator:	No

Historic Generators:

Receive Date:	20060705
Handler Name: CON EDISON	
Federal Waste Generator Description:	Not reported
State District Owner:	Not reported
Large Quantity Handler of Universal Waste:	No
Recognized Trader Importer:	No
Recognized Trader Exporter:	No
Spent Lead Acid Battery Importer:	No
Spent Lead Acid Battery Exporter:	No
Current Record:	No
Non Storage Recycler Activity:	Not reported
Electronic Manifest Broker:	Not reported

Receive Date:	20060706
Handler Name: CON EDISON	
Federal Waste Generator Description:	Not a generator, verified
State District Owner:	Not reported
Large Quantity Handler of Universal Waste:	No
Recognized Trader Importer:	No
Recognized Trader Exporter:	No
Spent Lead Acid Battery Importer:	No
Spent Lead Acid Battery Exporter:	No
Current Record:	No
Non Storage Recycler Activity:	Not reported
Electronic Manifest Broker:	Not reported

Receive Date:	20060707
Handler Name: CON EDISON	
Federal Waste Generator Description:	Not a generator, verified
State District Owner:	NY
Large Quantity Handler of Universal Waste:	No
Recognized Trader Importer:	No
Recognized Trader Exporter:	No
Spent Lead Acid Battery Importer:	No
Spent Lead Acid Battery Exporter:	No
Current Record:	Yes
Non Storage Recycler Activity:	Not reported
Electronic Manifest Broker:	Not reported

List of NAICS Codes and Descriptions:

CON EDISON (Continued) **1010326029**

NAICS Codes: No NAICS Codes Found

Facility Has Received Notices of Violations:
Violations: No Violations Found

Evaluation Action Summary:
Evaluations: No Evaluations Found

Q189
NNE
1/8-1/4
0.177 mi.
937 ft.

NEVINS STREET SUBSTATION **NY AST** **A100382396**
223 NEVINS STREET **N/A**
BROOKLYN, NY 11217

Site 12 of 12 in cluster Q

Relative:
Higher

Actual:
14 ft.

AST:

Name:	NEVINS STREET SUBSTATION
Address:	223 NEVINS STREET
City,State,Zip:	BROOKLYN, NY 11217
Region:	STATE
DEC Region:	2
Site Status:	Unregulated/Closed
Facility Id:	2-611037
Program Type:	PBS
UTM X:	585721.86504
UTM Y:	4503913.05500
Expiration Date:	N/A
Site Type:	Utility (Other than Municipal)

Tank Info:

Tank Number:	1
Tank Id:	227664
Tank Location:	Aboveground - on saddles, legs, racks, etc.... Tank bottom is elevated above grade or tank pad, allowing visual inspection.
Tank Type:	Stainless Steel Alloy
Tank Status:	Closed - Removed
Pipe Model:	Not reported
Install Date:	Not reported
Capacity Gallons:	8500
Tightness Test Method:	NN
Date Test:	Not reported
Next Test Date:	Not reported
Date Tank Closed:	12/15/2008
Register:	True
Modified By:	dxliving
Last Modified:	04/14/2017
Material Name:	Not reported

Tank Number:	2
Tank Id:	227665
Tank Location:	Aboveground - on saddles, legs, racks, etc.... Tank bottom is elevated above grade or tank pad, allowing visual inspection.
Tank Type:	Steel/Carbon Steel/Iron
Tank Status:	Closed - Removed
Pipe Model:	Not reported

NEVINS STREET SUBSTATION (Continued) **A100382396**

Install Date:	Not reported
Capacity Gallons:	4500
Tightness Test Method:	NN
Date Test:	Not reported
Next Test Date:	Not reported
Date Tank Closed:	12/16/2008
Register:	True
Modified By:	dxliving
Last Modified:	04/14/2017
Material Name:	Not reported

Tank Number:	3
Tank Id:	227666
Tank Location:	Aboveground - on saddles, legs, racks, etc.... Tank bottom is elevated above grade or tank pad, allowing visual inspection.
Tank Type:	Steel/Carbon Steel/Iron
Tank Status:	Closed - Removed
Pipe Model:	Not reported
Install Date:	Not reported
Capacity Gallons:	1500
Tightness Test Method:	NN
Date Test:	Not reported
Next Test Date:	Not reported
Date Tank Closed:	12/16/2008
Register:	True
Modified By:	dxliving
Last Modified:	04/14/2017
Material Name:	Not reported

Tank Number:	4
Tank Id:	227667
Tank Location:	Aboveground - on saddles, legs, racks, etc.... Tank bottom is elevated above grade or tank pad, allowing visual inspection.
Tank Type:	Steel/Carbon Steel/Iron
Tank Status:	Closed - Removed
Pipe Model:	Not reported
Install Date:	Not reported
Capacity Gallons:	2500
Tightness Test Method:	NN
Date Test:	Not reported
Next Test Date:	Not reported
Date Tank Closed:	12/16/2008
Register:	True
Modified By:	dxliving
Last Modified:	04/14/2017
Material Name:	Not reported

Tank Number:	5
Tank Id:	227668
Tank Location:	Aboveground - on saddles, legs, racks, etc.... Tank bottom is elevated above grade or tank pad, allowing visual inspection.
Tank Type:	Steel/Carbon Steel/Iron
Tank Status:	Closed - Removed
Pipe Model:	Not reported

NEVINS STREET SUBSTATION (Continued) **A100382396**

Install Date:	Not reported
Capacity Gallons:	1500
Tightness Test Method:	NN
Date Test:	Not reported
Next Test Date:	Not reported
Date Tank Closed:	12/17/2008
Register:	True
Modified By:	dxliving
Last Modified:	04/14/2017
Material Name:	Not reported

AA190 **CON EDISON** **NY MANIFEST** **S117736709**
NW **469 DEGRAW ST** **N/A**
1/8-1/4 **BROOKLYN, NY 11217**
0.179 mi.
947 ft. **Site 1 of 7 in cluster AA**

Relative:
Higher

Actual:
13 ft.

NY MANIFEST:

Name:	CON EDISON
Address:	469 DEGRAW ST
City,State,Zip:	BROOKLYN, NY 11217
Country:	USA
EPA ID:	NYP004556064
Facility Status:	Not reported
Location Address 1:	469 DEGRAW ST
Code:	BP
Location Address 2:	Not reported
Total Tanks:	Not reported
Location City:	BROOKLYN
Location State:	NY
Location Zip:	11217
Location Zip 4:	Not reported

NY MANIFEST:

EPAID:	NYP004556064
Mailing Name:	CON EDISON
Mailing Contact:	TOM TEELING
Mailing Address 1:	4 IRVING PLACE 15TH FLOOR
Mailing Address 2:	Not reported
Mailing City:	NEW YORK
Mailing State:	NY
Mailing Zip:	10003
Mailing Zip 4:	Not reported
Mailing Country:	USA
Mailing Phone:	Not reported

NY MANIFEST:

Document ID:	Not reported
Manifest Status:	Not reported
seq:	Not reported
Year:	2018
Trans1 State ID:	NJ0000027193
Trans2 State ID:	Not reported
Generator Ship Date:	06/06/2014
Trans1 Recv Date:	06/06/2014
Trans2 Recv Date:	Not reported
TSD Site Recv Date:	06/06/2014
Part A Recv Date:	Not reported

CON EDISON (Continued) **S117736709**

Part B Recv Date:	Not reported
Generator EPA ID:	NYP004556064
Trans1 EPA ID:	Not reported
Trans2 EPA ID:	Not reported
TSDF ID 1:	NJD002200046
TSDF ID 2:	Not reported
Manifest Tracking Number:	013255122JJK
Import Indicator:	N
Export Indicator:	N
Discr Quantity Indicator:	N
Discr Type Indicator:	N
Discr Residue Indicator:	N
Discr Partial Reject Indicator:	N
Discr Full Reject Indicator:	N
Manifest Ref Number:	Not reported
Alt Facility RCRA ID:	Not reported
Alt Facility Sign Date:	Not reported
MGMT Method Type Code:	H110
Waste Code:	Not reported
Waste Code:	Not reported
Waste Code:	Not reported
Waste Code:	Not reported
Waste Code:	Not reported
Waste Code:	Not reported
Quantity:	1400
Units:	G - Gallons (liquids only)* (8.3 pounds)
Number of Containers:	1
Container Type:	TT - Cargo tank, tank trucks
Handling Method:	T Chemical, physical, or biological treatment.
Specific Gravity:	1
Waste Code:	D008
Waste Code 1_2:	Not reported
Waste Code 1_3:	Not reported
Waste Code 1_4:	Not reported
Waste Code 1_5:	Not reported
Waste Code 1_6:	Not reported

AA191 **CON EDISON VAULT: 940** **RCRA NonGen / NLR** **1017777704**
NW **469 DEGRAW ST** **NYP004556064**
1/8-1/4 **BROOKLYN, NY 11217**
0.179 mi.
947 ft. **Site 2 of 7 in cluster AA**

Relative:
Higher

Actual:
13 ft.

RCRA NonGen / NLR:

Date Form Received by Agency:		20140706
Handler Name:	CON EDISON VAULT: 940	
Handler Address:		469 DEGRAW ST
Handler City,State,Zip:		BROOKLYN, NY 11217
EPA ID:		NYP004556064
Contact Name:		THOMAS TEELING
Contact Address:		Not reported
Contact City,State,Zip:		Not reported
Contact Telephone:		212-460-3770
Contact Fax:		Not reported
Contact Email:		Not reported
Contact Title:		SENIOR SCIENTIST
EPA Region:		02

CON EDISON VAULT: 940 (Continued) **1017777704**

Land Type:	Private
Federal Waste Generator Description:	Not a generator, verified
Non-Notifier:	Not reported
Biennial Report Cycle:	Not reported
Accessibility:	Not reported
Active Site Indicator:	Not reported
State District Owner:	NY
State District:	NYSDEC R2
Mailing Address:	IRVING PL, 15TH FL NE
Mailing City,State,Zip:	NEW YORK, NY 10003
Owner Name:	Not reported
Owner Type:	Not reported
Operator Name:	Not reported
Operator Type:	Not reported
Short-Term Generator Activity:	No
Importer Activity:	No
Mixed Waste Generator:	No
Transporter Activity:	No
Transfer Facility Activity:	No
Recycler Activity with Storage:	No
Small Quantity On-Site Burner Exemption:	No
Smelting Melting and Refining Furnace Exemption:	No
Underground Injection Control:	No
Off-Site Waste Receipt:	No
Universal Waste Indicator:	No
Universal Waste Destination Facility:	No
Federal Universal Waste:	No
Active Site Fed-Reg Treatment Storage and Disposal Facility:	Not reported
Active Site Converter Treatment storage and Disposal Facility:	Not reported
Active Site State-Reg Treatment Storage and Disposal Facility:	Not reported
Active Site State-Reg Handler:	---
Federal Facility Indicator:	Not reported
Hazardous Secondary Material Indicator:	NN
Sub-Part K Indicator:	Not reported
Commercial TSD Indicator:	No
Treatment Storage and Disposal Type:	Not reported
2018 GPRA Permit Baseline:	Not on the Baseline
2018 GPRA Renewals Baseline:	Not on the Baseline
Permit Renewals Workload Universe:	Not reported
Permit Workload Universe:	Not reported
Permit Progress Universe:	Not reported
Post-Closure Workload Universe:	Not reported
Closure Workload Universe:	Not reported
202 GPRA Corrective Action Baseline:	No
Corrective Action Workload Universe:	No
Subject to Corrective Action Universe:	No
Non-TSDFs Where RCRA CA has Been Imposed Universe:	No
TSDFs Potentially Subject to CA Under 3004 (u)/(v) Universe:	No
TSDFs Only Subject to CA under Discretionary Auth Universe:	No
Corrective Action Priority Ranking:	No NCAPS ranking
Environmental Control Indicator:	No
Institutional Control Indicator:	No
Human Exposure Controls Indicator:	N/A
Groundwater Controls Indicator:	N/A
Operating TSDF Universe:	Not reported
Full Enforcement Universe:	Not reported
Significant Non-Complier Universe:	No

CON EDISON VAULT: 940 (Continued) **1017777704**

Unaddressed Significant Non-Complier Universe:	No
Addressed Significant Non-Complier Universe:	No
Significant Non-Complier With a Compliance Schedule Universe:	No
Financial Assurance Required:	Not reported
Handler Date of Last Change:	20150211
Recognized Trader-Importer:	No
Recognized Trader-Exporter:	No
Importer of Spent Lead Acid Batteries:	No
Exporter of Spent Lead Acid Batteries:	No
Recycler Activity Without Storage:	Not reported
Manifest Broker:	Not reported
Sub-Part P Indicator:	No

Historic Generators:

Receive Date:	20140606
Handler Name: CON EDISON	
Federal Waste Generator Description:	Large Quantity Generator
State District Owner:	NY
Large Quantity Handler of Universal Waste:	No
Recognized Trader Importer:	No
Recognized Trader Exporter:	No
Spent Lead Acid Battery Importer:	No
Spent Lead Acid Battery Exporter:	No
Current Record:	No
Non Storage Recycler Activity:	Not reported
Electronic Manifest Broker:	Not reported

Receive Date:	20140606
Handler Name: CON EDISON	
Federal Waste Generator Description:	Not a generator, verified
State District Owner:	NY
Large Quantity Handler of Universal Waste:	No
Recognized Trader Importer:	No
Recognized Trader Exporter:	No
Spent Lead Acid Battery Importer:	No
Spent Lead Acid Battery Exporter:	No
Current Record:	No
Non Storage Recycler Activity:	Not reported
Electronic Manifest Broker:	Not reported

Receive Date:	20140706
Handler Name: CON EDISON VAULT: 940	
Federal Waste Generator Description:	Not a generator, verified
State District Owner:	NY
Large Quantity Handler of Universal Waste:	No
Recognized Trader Importer:	No
Recognized Trader Exporter:	No
Spent Lead Acid Battery Importer:	No
Spent Lead Acid Battery Exporter:	No
Current Record:	Yes
Non Storage Recycler Activity:	Not reported
Electronic Manifest Broker:	Not reported

List of NAICS Codes and Descriptions:

NAICS Codes:	No NAICS Codes Found

CON EDISON VAULT: 940 (Continued) **1017777704**

Facility Has Received Notices of Violations:
Violations: No Violations Found

Evaluation Action Summary:
Evaluations: No Evaluations Found

W192 West 1/8-1/4 0.180 mi. 949 ft. | **335 BOND STREET** | **NY BROWNFIELDS** | **S117936667**
335 BOND STREET | **N/A**
BROOKLYN, NY 11231

Site 2 of 3 in cluster W

Relative: Higher
Actual: 14 ft.

BROWNFIELDS:

Name:	335 BOND STREET
Address:	335 BOND STREET
City,State,Zip:	BROOKLYN, NY 11231
Program:	BCP
Site Code:	507653
Acres:	0.360
HW Code:	C224225
SWIS:	2401
Town:	New York City
Record Added Date:	05/08/2015
Record Updated Date:	04/13/2021
Update By:	JBSWARTO
Site Description:	"Location: The site is located in an urban area, in the Gowanus neighborhood of Brooklyn. The site is bound by a two-story residential building and an industrial lot to the north; a two-story industrial and commercial building to the east; Carroll Street to the south; and Bond Street to the west. Site Features: The approximately 0.36 acre site consists of a one-story building that includes a partial cellar, which houses an abandoned above ground storage tank (AST) in a concrete vault. Current Zoning/Use: The subject property is located in an M2-1 manufacturing district and is currently occupied by an office building and garage operated by a private car and limousine service. Historic Use: Past uses include a masonry materials, lath and lumber yard (1886 to 1922), a garage with possible auto servicing and gasoline storage (1925 to 1938), commercial delivery service (1969 to 1980), manufacturing (1981 to 1996), and a commercial car/livery service (appoximately 2002 to present). Site Geology and Hydrogeology: Subsurface strata at the site consists of fill material characterized by loose, brown, fine to coarse sand with some brick and concrete fragments, and trace coal ash. The fill layer extends to depths ranging from approximately 4 feet below ground surface (bgs) to 8.5 feet bgs and is intersected by layers of degraded concrete and brick at varying depths. The fill layer is underlain by native soil characterized by sands and silty sands. Bedrock is part of the Hartland Formation. Groundwater occurs at depths ranging from approximately 6 to 8.5 feet bgs."
Env Problem:	"Soil, groundwater, and soil vapor has been impacted by chlorinated solvents, especially in the garage area. There is also the potential for impact to soil, groundwater, and soil vapor from an abandoned 1000 gallon above ground storage tank located in a vault in the basement and from gasoline storage tanks which were formerly located on the property. "
Health Problem:	"Direct contact with contaminants in soil is unlikely because the

335 BOND STREET (Continued) **S117936667**

majority of the site is covered with buildings and pavement. Contaminated groundwater at the site is not used for drinking or other purposes and the site is served by a public water supply that obtains water from a different source not affected by this contamination. Volatile organic compounds in the soil vapor (air spaces within the soil) may move into buildings and affect the indoor air quality. This process, which is similar to the movement of radon gas from the subsurface into the indoor air of buildings, is referred to as soil vapor intrusion. The potential exists for people to inhale site contaminants in indoor air due to soil vapor intrusion at the current on-site building. The potential exists for indoor air quality impacts offsite."

Dump:	Not reported
Structure:	Not reported
Lagoon:	Not reported
Landfill:	Not reported
Pond:	Not reported
Disp Start:	Not reported
Disp Term:	Not reported
Lat/Long:	Not reported
Dell:	Not reported
Record Add:	Not reported
Record Upd:	Not reported
Updated By:	Not reported
Own Op:	Document Repository
Sub Type:	NNN
Owner Name:	Not reported
Owner Company:	Carroll Gardens Branch Library
Owner Address:	396 Clinton Street
Owner Addr2:	Not reported
Owner City,St,Zip:	Brooklyn, NY 11231
Owner Country:	United States of America
Own Op:	6
Sub Type:	P03
Owner Name:	Eduard Slinin
Owner Company:	E & M Realty Corp.
Owner Address:	335 Bond Street
Owner Addr2:	Not reported
Owner City,St,Zip:	Brooklyn, NY 11231
Owner Country:	United States of America
Own Op:	1
Sub Type:	E
Owner Name:	Eduard Slinin
Owner Company:	E & M Realty Corp.
Owner Address:	335 Bond Street
Owner Addr2:	Not reported
Owner City,St,Zip:	Brooklyn, NY 11231
Owner Country:	United States of America
Own Op:	Document Repository
Sub Type:	NNN
Owner Name:	Craig Hammerman
Owner Company:	Brooklyn Community Board 6
Owner Address:	250 Baltic Street
Owner Addr2:	Not reported
Owner City,St,Zip:	Brooklyn, NY 11201
Owner Country:	United States of America
HW Code:	Not reported

335 BOND STREET (Continued) **S117936667**

Waste Type:	Not reported
Waste Quantity:	Not reported
Waste Code:	Not reported
Crossref ID:	Not reported
Cross Ref Type Code:	Not reported
Cross Ref Type:	Not reported
Record Added Date:	Not reported
Record Updated:	Not reported
Updated By:	Not reported

T193
SSE
1/8-1/4
0.181 mi.
956 ft.

CON EDISON
511 CARROLL ST
BROOKLYN, NY 11215

NY MANIFEST **S118088207**
N/A

Site 3 of 8 in cluster T

Relative:
Higher

Actual:
22 ft.

NY MANIFEST:

Name:	CON EDISON
Address:	511 CARROLL ST
City,State,Zip:	BROOKLYN, NY 11215
Country:	USA
EPA ID:	NYP004757548
Facility Status:	Not reported
Location Address 1:	511 CARROLL ST.
Code:	BP
Location Address 2:	MH # 22620
Total Tanks:	Not reported
Location City:	BROOKLYN
Location State:	NY
Location Zip:	11215
Location Zip 4:	Not reported

NY MANIFEST:

EPAID:	NYP004757548
Mailing Name:	CON EDISON
Mailing Contact:	TOM TELLING
Mailing Address 1:	4 IRVING PLACE-15TH FLOOR
Mailing Address 2:	Not reported
Mailing City:	NEW YORK
Mailing State:	NY
Mailing Zip:	10003
Mailing Zip 4:	Not reported
Mailing Country:	USA
Mailing Phone:	2124603770

NY MANIFEST:

Document ID:	Not reported
Manifest Status:	Not reported
seq:	Not reported
Year:	2018
Trans1 State ID:	NJD003812047
Trans2 State ID:	NJD003812047
Generator Ship Date:	03/25/2015
Trans1 Recv Date:	03/25/2015
Trans2 Recv Date:	03/26/2015
TSD Site Recv Date:	03/26/2015
Part A Recv Date:	Not reported
Part B Recv Date:	Not reported

CON EDISON (Continued) **S118088207**

Generator EPA ID:	NYP004757548
Trans1 EPA ID:	Not reported
Trans2 EPA ID:	Not reported
TSDF ID 1:	NJD991291105
TSDF ID 2:	Not reported
Manifest Tracking Number:	002660491GBF
Import Indicator:	N
Export Indicator:	N
Discr Quantity Indicator:	N
Discr Type Indicator:	N
Discr Residue Indicator:	N
Discr Partial Reject Indicator:	N
Discr Full Reject Indicator:	N
Manifest Ref Number:	Not reported
Alt Facility RCRA ID:	Not reported
Alt Facility Sign Date:	Not reported
MGMT Method Type Code:	H110
Waste Code:	Not reported
Waste Code:	Not reported
Waste Code:	Not reported
Waste Code:	Not reported
Waste Code:	Not reported
Waste Code:	Not reported
Quantity:	500
Units:	P - Pounds
Number of Containers:	1
Container Type:	TT - Cargo tank, tank trucks
Handling Method:	T Chemical, physical, or biological treatment.
Specific Gravity:	1
Waste Code:	D008
Waste Code 1_2:	Not reported
Waste Code 1_3:	Not reported
Waste Code 1_4:	Not reported
Waste Code 1_5:	Not reported
Waste Code 1_6:	Not reported

T194 **CON EDISON** **NJ MANIFEST** **S120669565**
SSE **511 CARROLL ST** **N/A**
1/8-1/4 **BROOKLYN, NY 11215**
0.181 mi.
956 ft. **Site 4 of 8 in cluster T**

Relative:
Higher

Actual:
22 ft.

NJ MANIFEST:

EPA Id:	NYP004757548
Mail Address:	IRVING PL, 15TH FL NE
Mail City/State/Zip:	NEW YORK, NY 10003
Facility Phone:	Not reported
Emergency Phone:	Not reported
Contact:	THOMAS TEELING
Comments:	Not reported
SIC Code:	Not reported
County:	NY047
Municipal:	Not reported
Previous EPA Id:	Not reported
Gen Flag:	Not reported
Trans Flag:	Not reported
TSDF Flag:	Not reported

CON EDISON (Continued) **S120669565**

Name Change:	Not reported
Date Change:	Not reported

Manifest:

Manifest Number:	002660491GBF
EPA ID:	NYP004757548
Date Shipped:	3/25/2015
TSDF EPA ID:	NJD991291105
Transporter EPA ID:	NJD003812047
Transporter 2 EPA ID:	Not reported
Transporter 3 EPA ID:	Not reported
Transporter 4 EPA ID:	Not reported
Transporter 5 EPA ID:	Not reported
Transporter 6 EPA ID:	Not reported
Transporter 7 EPA ID:	Not reported
Transporter 8 EPA ID:	Not reported
Transporter 9 EPA ID:	Not reported
Transporter 10 EPA ID:	Not reported
Date Trans1 Transported Waste:	Not reported
Date Trans2 Transported Waste:	Not reported
Date Trans3 Transported Waste:	Not reported
Date Trans4 Transported Waste:	Not reported
Date Trans5 Transported Waste:	Not reported
Date Trans6 Transported Waste:	Not reported
Date Trans7 Transported Waste:	Not reported
Date Trans8 Transported Waste:	Not reported
Date Trans9 Transported Waste:	Not reported
Date Trans10 Transported Waste:	Not reported
Date TSDF Received Waste:	Not reported
TSDF EPA Facility Name:	Not reported
QTY Units:	Not reported
Transporter SEQ ID:	Not reported
Transporter-1 Date:	Not reported
Waste SEQ ID:	Not reported
Waste Type Code 2:	Not reported
Waste Type Code 3:	Not reported
Waste Type Code 4:	Not reported
Waste Type Code 5:	Not reported
Waste Type Code 6:	Not reported
Date Accepted:	Not reported
Manifest Discrepancy Type:	Not reported
Data Entry Number:	Not reported
Was Load Rejected:	NEW YORK, NY 10003
Reason Load Was Rejected:	Not reported

T195 **CON EDISON** **RCRA NonGen / NLR** **1018280846**
SSE **511 CARROLL ST** **FINDS** **NYP004757548**
1/8-1/4 **BROOKLYN, NY 11215** **ECHO**
0.181 mi.
956 ft. **Site 5 of 8 in cluster T**

Relative:
Higher

Actual:
22 ft.

RCRA NonGen / NLR:

Date Form Received by Agency:		20150325
Handler Name:	CON EDISON	
Handler Address:		511 CARROLL ST
Handler City,State,Zip:		BROOKLYN, NY 11215

CON EDISON (Continued) **1018280846**

EPA ID:	NYP004757548
Contact Name:	THOMAS TEELING
Contact Address:	Not reported
Contact City,State,Zip:	Not reported
Contact Telephone:	212-460-3770
Contact Fax:	Not reported
Contact Email:	Not reported
Contact Title:	Not reported
EPA Region:	02
Land Type:	Private
Federal Waste Generator Description:	Not a generator, verified
Non-Notifier:	Not reported
Biennial Report Cycle:	Not reported
Accessibility:	Not reported
Active Site Indicator:	Not reported
State District Owner:	NY
State District:	NYSDEC R2
Mailing Address:	IRVING PL, 15TH FL NE
Mailing City,State,Zip:	NEW YORK, NY 10003
Owner Name:	Not reported
Owner Type:	Not reported
Operator Name:	Not reported
Operator Type:	Not reported
Short-Term Generator Activity:	No
Importer Activity:	No
Mixed Waste Generator:	No
Transporter Activity:	No
Transfer Facility Activity:	No
Recycler Activity with Storage:	No
Small Quantity On-Site Burner Exemption:	No
Smelting Melting and Refining Furnace Exemption:	No
Underground Injection Control:	No
Off-Site Waste Receipt:	No
Universal Waste Indicator:	No
Universal Waste Destination Facility:	No
Federal Universal Waste:	No
Active Site Fed-Reg Treatment Storage and Disposal Facility:	Not reported
Active Site Converter Treatment storage and Disposal Facility:	Not reported
Active Site State-Reg Treatment Storage and Disposal Facility:	Not reported
Active Site State-Reg Handler:	---
Federal Facility Indicator:	Not reported
Hazardous Secondary Material Indicator:	NN
Sub-Part K Indicator:	Not reported
Commercial TSD Indicator:	No
Treatment Storage and Disposal Type:	Not reported
2018 GPRA Permit Baseline:	Not on the Baseline
2018 GPRA Renewals Baseline:	Not on the Baseline
Permit Renewals Workload Universe:	Not reported
Permit Workload Universe:	Not reported
Permit Progress Universe:	Not reported
Post-Closure Workload Universe:	Not reported
Closure Workload Universe:	Not reported
202 GPRA Corrective Action Baseline:	No
Corrective Action Workload Universe:	No
Subject to Corrective Action Universe:	No
Non-TSDFs Where RCRA CA has Been Imposed Universe:	No
TSDFs Potentially Subject to CA Under 3004 (u)/(v) Universe:	No

CON EDISON (Continued) **1018280846**

TSDFs Only Subject to CA under Discretionary Auth Universe:	No
Corrective Action Priority Ranking:	No NCAPS ranking
Environmental Control Indicator:	No
Institutional Control Indicator:	No
Human Exposure Controls Indicator:	N/A
Groundwater Controls Indicator:	N/A
Operating TSDF Universe:	Not reported
Full Enforcement Universe:	Not reported
Significant Non-Complier Universe:	No
Unaddressed Significant Non-Complier Universe:	No
Addressed Significant Non-Complier Universe:	No
Significant Non-Complier With a Compliance Schedule Universe:	No
Financial Assurance Required:	Not reported
Handler Date of Last Change:	20160502
Recognized Trader-Importer:	No
Recognized Trader-Exporter:	No
Importer of Spent Lead Acid Batteries:	No
Exporter of Spent Lead Acid Batteries:	No
Recycler Activity Without Storage:	Not reported
Manifest Broker:	Not reported
Sub-Part P Indicator:	No

Historic Generators:

Receive Date:	20150325
Handler Name: CON EDISON	
Federal Waste Generator Description:	Large Quantity Generator
State District Owner:	NY
Large Quantity Handler of Universal Waste:	No
Recognized Trader Importer:	No
Recognized Trader Exporter:	No
Spent Lead Acid Battery Importer:	No
Spent Lead Acid Battery Exporter:	No
Current Record:	No
Non Storage Recycler Activity:	Not reported
Electronic Manifest Broker:	Not reported

Receive Date:	20150325
Handler Name: CON EDISON	
Federal Waste Generator Description:	Not a generator, verified
State District Owner:	NY
Large Quantity Handler of Universal Waste:	No
Recognized Trader Importer:	No
Recognized Trader Exporter:	No
Spent Lead Acid Battery Importer:	No
Spent Lead Acid Battery Exporter:	No
Current Record:	Yes
Non Storage Recycler Activity:	Not reported
Electronic Manifest Broker:	Not reported

List of NAICS Codes and Descriptions:

NAICS Codes:	No NAICS Codes Found

Facility Has Received Notices of Violations:

Violations:	No Violations Found

CON EDISON (Continued) **1018280846**

Evaluation Action Summary:
Evaluations: No Evaluations Found

FINDS:
Registry ID: 110067682546

Click Here:

Environmental Interest/Information System:
RCRAInfo is a national information system that supports the Resource Conservation and Recovery Act (RCRA) program through the tracking of events and activities related to facilities that generate, transport, and treat, store, or dispose of hazardous waste. RCRAInfo allows RCRA program staff to track the notification, permit, compliance, and corrective action activities required under RCRA.

Click this hyperlink while viewing on your computer to access additional FINDS: detail in the EDR Site Report.

ECHO:

Envid:	1018280846
Registry ID:	110067682546
DFR URL:	http://echo.epa.gov/detailed-facility-report?fid=110067682546
Name:	CON EDISON
Address:	511 CARROLL ST
City,State,Zip:	BROOKLYN, NY 11215

X196 **CLARIN TRUCK LEASING CORP** **NY UST** **U001839158**
South **312 3RD AVE** **N/A**
1/8-1/4 **BROOKLYN, NY 11215**
0.181 mi.
956 ft. **Site 2 of 5 in cluster X**

Relative:
Higher

Actual:
13 ft.

UST:

Name:	CLARIN TRUCK LEASING CORP
Address:	312 3RD AVE
City,State,Zip:	BROOKLYN, NY 11215
Id/Status:	2-007552 / Unregulated/Closed
Program Type:	PBS
Region:	STATE
DEC Region:	2
Expiration Date:	N/A
UTM X:	585611.59271
UTM Y:	4503346.15069
Site Type:	Trucking/Transportation/Fleet Operation

Affiliation Records:

Site Id:	61
Affiliation Type:	Facility Owner
Company Name:	CLARIN TRUCK LEASING CORP
Contact Type:	Not reported
Contact Name:	Not reported
Address1:	312 3RD AVE
Address2:	Not reported
City:	BROOKLYN
State:	NY
Zip Code:	11215

CLARIN TRUCK LEASING CORP (Continued) **U001839158**

Country Code:	001
Phone:	(718) 855-1500
EMail:	Not reported
Fax Number:	Not reported
Modified By:	TRANSLAT
Date Last Modified:	2004-03-04

Site Id:	61
Affiliation Type:	Mail Contact
Company Name:	CLARIN TRUCK LEASING CORP
Contact Type:	Not reported
Contact Name:	GEORGE M. CAMBIES
Address1:	312 3RD AVE
Address2:	Not reported
City:	BROOKLYN
State:	NY
Zip Code:	11215
Country Code:	001
Phone:	(718) 855-1500
EMail:	Not reported
Fax Number:	Not reported
Modified By:	TRANSLAT
Date Last Modified:	2004-03-04

Site Id:	61
Affiliation Type:	Facility Operator
Company Name:	CLARIN TRUCK LEASING CORP
Contact Type:	Not reported
Contact Name:	CLARIN TRUCK LEASING CORP
Address1:	Not reported
Address2:	Not reported
City:	Not reported
State:	NN
Zip Code:	Not reported
Country Code:	001
Phone:	(718) 855-4800
EMail:	Not reported
Fax Number:	Not reported
Modified By:	TRANSLAT
Date Last Modified:	2004-03-04

Site Id:	61
Affiliation Type:	Emergency Contact
Company Name:	CLARIN TRUCK LEASING CORP
Contact Type:	Not reported
Contact Name:	GEORGE CAMBEIS
Address1:	Not reported
Address2:	Not reported
City:	Not reported
State:	NN
Zip Code:	Not reported
Country Code:	001
Phone:	(718) 855-1500
EMail:	Not reported
Fax Number:	Not reported
Modified By:	TRANSLAT
Date Last Modified:	2004-03-04

CLARIN TRUCK LEASING CORP (Continued) **U001839158**

Tank Info:

Tank Number:	001
Tank ID:	30356
Tank Status:	Closed - In Place
Material Name:	Closed - In Place
Capacity Gallons:	550
Install Date:	09/01/1963
Date Tank Closed:	03/09/2001
Registered:	True
Tank Location:	Underground
Tank Type:	Steel/carbon steel
Material Code:	0001
Common Name of Substance:	#2 Fuel Oil (On-Site Consumption)
Tightness Test Method:	NN
Date Test:	Not reported
Next Test Date:	Not reported
Pipe Model:	Not reported
Modified By:	TRANSLAT
Last Modified:	04/14/2017

Equipment Records:

J02 - Dispenser - Suction Dispenser
C03 - Pipe Location - Aboveground/Underground Combination
H00 - Tank Leak Detection - None
I00 - Overfill - None
G03 - Tank Secondary Containment - Vault (w/o access)
A00 - Tank Internal Protection - None
B00 - Tank External Protection - None
F00 - Pipe External Protection - None
D00 - Pipe Type - No Piping

Tank Number:	002
Tank ID:	30357
Tank Status:	Closed - In Place
Material Name:	Closed - In Place
Capacity Gallons:	550
Install Date:	09/01/1963
Date Tank Closed:	03/09/2001
Registered:	True
Tank Location:	Underground
Tank Type:	Steel/carbon steel
Material Code:	0001
Common Name of Substance:	#2 Fuel Oil (On-Site Consumption)
Tightness Test Method:	NN
Date Test:	Not reported
Next Test Date:	Not reported
Pipe Model:	Not reported
Modified By:	TRANSLAT
Last Modified:	04/14/2017

Equipment Records:

J02 - Dispenser - Suction Dispenser
C03 - Pipe Location - Aboveground/Underground Combination
I00 - Overfill - None

CLARIN TRUCK LEASING CORP (Continued) **U001839158**

G03 - Tank Secondary Containment - Vault (w/o access)
H00 - Tank Leak Detection - None
A00 - Tank Internal Protection - None
B00 - Tank External Protection - None
F00 - Pipe External Protection - None
D00 - Pipe Type - No Piping

Tank Number:	003
Tank ID:	30358
Tank Status:	Closed - In Place
Material Name:	Closed - In Place
Capacity Gallons:	550
Install Date:	09/01/1963
Date Tank Closed:	03/09/2001
Registered:	True
Tank Location:	Underground
Tank Type:	Steel/carbon steel
Material Code:	0001
Common Name of Substance:	#2 Fuel Oil (On-Site Consumption)
Tightness Test Method:	NN
Date Test:	Not reported
Next Test Date:	Not reported
Pipe Model:	Not reported
Modified By:	TRANSLAT
Last Modified:	04/14/2017

Equipment Records:

J02 - Dispenser - Suction Dispenser
G03 - Tank Secondary Containment - Vault (w/o access)
H00 - Tank Leak Detection - None
I00 - Overfill - None
A00 - Tank Internal Protection - None
C03 - Pipe Location - Aboveground/Underground Combination
B00 - Tank External Protection - None
F00 - Pipe External Protection - None
D00 - Pipe Type - No Piping

Tank Number:	004
Tank ID:	30359
Tank Status:	Closed - In Place
Material Name:	Closed - In Place
Capacity Gallons:	550
Install Date:	09/01/1963
Date Tank Closed:	03/09/2001
Registered:	True
Tank Location:	Underground
Tank Type:	Steel/carbon steel
Material Code:	0001
Common Name of Substance:	#2 Fuel Oil (On-Site Consumption)
Tightness Test Method:	NN
Date Test:	Not reported
Next Test Date:	Not reported
Pipe Model:	Not reported
Modified By:	TRANSLAT

CLARIN TRUCK LEASING CORP (Continued) **U001839158**

Last Modified: 04/14/2017

Equipment Records:

G03 - Tank Secondary Containment - Vault (w/o access)
H00 - Tank Leak Detection - None
I00 - Overfill - None
A00 - Tank Internal Protection - None
C03 - Pipe Location - Aboveground/Underground Combination
J02 - Dispenser - Suction Dispenser
B00 - Tank External Protection - None
F00 - Pipe External Protection - None
D00 - Pipe Type - No Piping

Tank Number: 005
Tank ID: 30360
Tank Status: Closed - In Place
Material Name: Closed - In Place
Capacity Gallons: 550
Install Date: 09/01/1963
Date Tank Closed: 03/01/2001
Registered: True
Tank Location: Underground
Tank Type: Steel/carbon steel
Material Code: 0001
Common Name of Substance: #2 Fuel Oil (On-Site Consumption)

Tightness Test Method: NN
Date Test: Not reported
Next Test Date: Not reported
Pipe Model: Not reported
Modified By: TRANSLAT
Last Modified: 04/14/2017

Equipment Records:

J02 - Dispenser - Suction Dispenser
C03 - Pipe Location - Aboveground/Underground Combination
G03 - Tank Secondary Containment - Vault (w/o access)
H00 - Tank Leak Detection - None
I00 - Overfill - None
A00 - Tank Internal Protection - None
F00 - Pipe External Protection - None
B00 - Tank External Protection - None
D00 - Pipe Type - No Piping

Tank Number: 006
Tank ID: 30361
Tank Status: Closed - In Place
Material Name: Closed - In Place
Capacity Gallons: 550
Install Date: 09/01/1963
Date Tank Closed: 03/09/2001
Registered: True
Tank Location: Underground
Tank Type: Z
Material Code: 0001
Common Name of Substance: #2 Fuel Oil (On-Site Consumption)

CLARIN TRUCK LEASING CORP (Continued) **U001839158**

Tightness Test Method:	NN
Date Test:	Not reported
Next Test Date:	Not reported
Pipe Model:	Not reported
Modified By:	TRANSLAT
Last Modified:	04/14/2017

Equipment Records:

J02 - Dispenser - Suction Dispenser
G03 - Tank Secondary Containment - Vault (w/o access)
H00 - Tank Leak Detection - None
I00 - Overfill - None
A00 - Tank Internal Protection - None
C03 - Pipe Location - Aboveground/Underground Combination
F00 - Pipe External Protection - None
B00 - Tank External Protection - None
D00 - Pipe Type - No Piping

X197 **CON EDISON** **NY MANIFEST** **1016960520**
South **318 3RD AVE FRONT OF** **N/A**
1/8-1/4 **BROOKLYN, NY 11217**
0.185 mi.
979 ft. **Site 3 of 5 in cluster X**

Relative:
Higher

Actual:
13 ft.

NY MANIFEST:

Name:	CON EDISON
Address:	318 3RD AVE FRONT OF
City,State,Zip:	BROOKLYN, NY 11217
Country:	USA
EPA ID:	NYP004325122
Facility Status:	Not reported
Location Address 1:	N/E/C 3 AVE & 2 STREET
Code:	BP
Location Address 2:	Not reported
Total Tanks:	Not reported
Location City:	BROOKLYN
Location State:	NY
Location Zip:	11217
Location Zip 4:	Not reported

NY MANIFEST:

EPAID:	NYP004325122
Mailing Name:	CON EDISON
Mailing Contact:	CON EDISON
Mailing Address 1:	4 IRVING PLACE 15TH FLOOR
Mailing Address 2:	Not reported
Mailing City:	NEW YORK
Mailing State:	NY
Mailing Zip:	10003
Mailing Zip 4:	Not reported
Mailing Country:	USA
Mailing Phone:	2124603770

NY MANIFEST:

Document ID:	Not reported
Manifest Status:	Not reported
seq:	Not reported
Year:	2018

CON EDISON (Continued) **1016960520**

Trans1 State ID:	NJD003812047
Trans2 State ID:	Not reported
Generator Ship Date:	07/06/2013
Trans1 Recv Date:	07/06/2013
Trans2 Recv Date:	Not reported
TSD Site Recv Date:	07/08/2013
Part A Recv Date:	Not reported
Part B Recv Date:	Not reported
Generator EPA ID:	NYP004325122
Trans1 EPA ID:	Not reported
Trans2 EPA ID:	Not reported
TSDF ID 1:	NJD991291105
TSDF ID 2:	Not reported
Manifest Tracking Number:	002084590GBF
Import Indicator:	N
Export Indicator:	N
Discr Quantity Indicator:	N
Discr Type Indicator:	N
Discr Residue Indicator:	N
Discr Partial Reject Indicator:	N
Discr Full Reject Indicator:	N
Manifest Ref Number:	Not reported
Alt Facility RCRA ID:	Not reported
Alt Facility Sign Date:	Not reported
MGMT Method Type Code:	H110
Waste Code:	Not reported
Waste Code:	Not reported
Waste Code:	Not reported
Waste Code:	Not reported
Waste Code:	Not reported
Waste Code:	Not reported
Quantity:	400
Units:	G - Gallons (liquids only)* (8.3 pounds)
Number of Containers:	1
Container Type:	TT - Cargo tank, tank trucks
Handling Method:	T Chemical, physical, or biological treatment.
Specific Gravity:	1
Waste Code:	D008
Waste Code 1_2:	Not reported
Waste Code 1_3:	Not reported
Waste Code 1_4:	Not reported
Waste Code 1_5:	Not reported
Waste Code 1_6:	Not reported

AB198 **CON EDISON** **NJ MANIFEST** **S120670870**
ENE **315 DOUGLASS ST SB13610** **N/A**
1/8-1/4 **BROOKLYN, NY 11217**
0.187 mi.
985 ft. **Site 1 of 8 in cluster AB**

Relative:
Higher

Actual:
24 ft.

NJ MANIFEST:

EPA Id:	NYP004772364
Mail Address:	IRVING PL 15TH FL NE
Mail City/State/Zip:	NEW YORK, NY 10003
Facility Phone:	Not reported
Emergency Phone:	Not reported
Contact:	THOMAS TEELING

CON EDISON (Continued) **S120670870**

Comments:	Not reported
SIC Code:	Not reported
County:	NY047
Municipal:	Not reported
Previous EPA Id:	Not reported
Gen Flag:	Not reported
Trans Flag:	Not reported
TSDF Flag:	Not reported
Name Change:	Not reported
Date Change:	Not reported

Manifest:

Manifest Number:	002661010GBF
EPA ID:	NYP004772364
Date Shipped:	4/22/2015
TSDF EPA ID:	NJD991291105
Transporter EPA ID:	NJD003812047
Transporter 2 EPA ID:	Not reported
Transporter 3 EPA ID:	Not reported
Transporter 4 EPA ID:	Not reported
Transporter 5 EPA ID:	Not reported
Transporter 6 EPA ID:	Not reported
Transporter 7 EPA ID:	Not reported
Transporter 8 EPA ID:	Not reported
Transporter 9 EPA ID:	Not reported
Transporter 10 EPA ID:	Not reported
Date Trans1 Transported Waste:	Not reported
Date Trans2 Transported Waste:	Not reported
Date Trans3 Transported Waste:	Not reported
Date Trans4 Transported Waste:	Not reported
Date Trans5 Transported Waste:	Not reported
Date Trans6 Transported Waste:	Not reported
Date Trans7 Transported Waste:	Not reported
Date Trans8 Transported Waste:	Not reported
Date Trans9 Transported Waste:	Not reported
Date Trans10 Transported Waste:	Not reported
Date TSDF Received Waste:	Not reported
TSDF EPA Facility Name:	Not reported
QTY Units:	Not reported
Transporter SEQ ID:	Not reported
Transporter-1 Date:	Not reported
Waste SEQ ID:	Not reported
Waste Type Code 2:	Not reported
Waste Type Code 3:	Not reported
Waste Type Code 4:	Not reported
Waste Type Code 5:	Not reported
Waste Type Code 6:	Not reported
Date Accepted:	Not reported
Manifest Discrepancy Type:	Not reported
Data Entry Number:	Not reported
Was Load Rejected:	NEW YORK, NY 10003
Reason Load Was Rejected:	Not reported

AB199 **CON EDISON** **NY MANIFEST** **S119074696**
ENE **315 DOUGLASS ST SB13609** **N/A**
1/8-1/4 **BROOKLYN, NY 11217**
0.187 mi.
985 ft. **Site 2 of 8 in cluster AB**

Relative:
Higher

Actual:
24 ft.

NY MANIFEST:

Name:	CON EDISON
Address:	315 DOUGLASS ST SB13609
City,State,Zip:	BROOKLYN, NY 11217
Country:	USA
EPA ID:	NYP004772349
Facility Status:	Not reported
Location Address 1:	315 DOUGLASS ST
Code:	BP
Location Address 2:	SB 13609
Total Tanks:	Not reported
Location City:	BROOKLYN
Location State:	NY
Location Zip:	11217
Location Zip 4:	Not reported

NY MANIFEST:

EPAID:	NYP004772349
Mailing Name:	CON EDISON
Mailing Contact:	DENNIS HUACON
Mailing Address 1:	4 IRVING PL 15TH FL
Mailing Address 2:	Not reported
Mailing City:	NEW YORK
Mailing State:	NY
Mailing Zip:	10003
Mailing Zip 4:	Not reported
Mailing Country:	USA
Mailing Phone:	2124603770

NY MANIFEST:

Document ID:	Not reported
Manifest Status:	Not reported
seq:	Not reported
Year:	2018
Trans1 State ID:	NJD003812047
Trans2 State ID:	NJD003812047
Generator Ship Date:	04/22/2015
Trans1 Recv Date:	04/22/2015
Trans2 Recv Date:	04/27/2015
TSD Site Recv Date:	04/27/2015
Part A Recv Date:	Not reported
Part B Recv Date:	Not reported
Generator EPA ID:	NYP004772349
Trans1 EPA ID:	Not reported
Trans2 EPA ID:	Not reported
TSDF ID 1:	NJD991291105
TSDF ID 2:	Not reported
Manifest Tracking Number:	002620424GBF
Import Indicator:	N
Export Indicator:	N
Discr Quantity Indicator:	N
Discr Type Indicator:	N
Discr Residue Indicator:	N

CON EDISON (Continued) **S119074696**

Discr Partial Reject Indicator:	N
Discr Full Reject Indicator:	N
Manifest Ref Number:	Not reported
Alt Facility RCRA ID:	Not reported
Alt Facility Sign Date:	Not reported
MGMT Method Type Code:	H110
Waste Code:	Not reported
Waste Code:	Not reported
Waste Code:	Not reported
Waste Code:	Not reported
Waste Code:	Not reported
Waste Code:	Not reported
Quantity:	500
Units:	P - Pounds
Number of Containers:	1
Container Type:	TT - Cargo tank, tank trucks
Handling Method:	T Chemical, physical, or biological treatment.
Specific Gravity:	1
Waste Code:	D008
Waste Code 1_2:	Not reported
Waste Code 1_3:	Not reported
Waste Code 1_4:	Not reported
Waste Code 1_5:	Not reported
Waste Code 1_6:	Not reported

AB200 **CON EDISON** **RCRA NonGen / NLR** **1019902321**
ENE **315 DOUGLASS ST SB13610** **FINDS** **NYP004772349**
1/8-1/4 **BROOKLYN, NY 11217** **ECHO**
0.187 mi.
985 ft. **Site 3 of 8 in cluster AB**

Relative:
Higher

Actual:
24 ft.

RCRA NonGen / NLR:

Date Form Received by Agency:		20150422
Handler Name:	CON EDISON	
Handler Address:		315 DOUGLASS ST SB13609
Handler City,State,Zip:		BROOKLYN, NY 11217
EPA ID:		NYP004772349
Contact Name:		THOMAS TEELING
Contact Address:		Not reported
Contact City,State,Zip:		Not reported
Contact Telephone:		212-460-3770
Contact Fax:		Not reported
Contact Email:		Not reported
Contact Title:		Not reported
EPA Region:		02
Land Type:		Private
Federal Waste Generator Description:		Not a generator, verified
Non-Notifier:		Not reported
Biennial Report Cycle:		Not reported
Accessibility:		Not reported
Active Site Indicator:		Not reported
State District Owner:		NY
State District:		NYSDEC R2
Mailing Address:		IRVING PL 15TH FL NE
Mailing City,State,Zip:		NEW YORK, NY 10003
Owner Name:		Not reported
Owner Type:		Not reported

CON EDISON (Continued) **1019902321**

Operator Name:	Not reported
Operator Type:	Not reported
Short-Term Generator Activity:	No
Importer Activity:	No
Mixed Waste Generator:	No
Transporter Activity:	No
Transfer Facility Activity:	No
Recycler Activity with Storage:	No
Small Quantity On-Site Burner Exemption:	No
Smelting Melting and Refining Furnace Exemption:	No
Underground Injection Control:	No
Off-Site Waste Receipt:	No
Universal Waste Indicator:	No
Universal Waste Destination Facility:	No
Federal Universal Waste:	No
Active Site Fed-Reg Treatment Storage and Disposal Facility:	Not reported
Active Site Converter Treatment storage and Disposal Facility:	Not reported
Active Site State-Reg Treatment Storage and Disposal Facility:	Not reported
Active Site State-Reg Handler:	---
Federal Facility Indicator:	Not reported
Hazardous Secondary Material Indicator:	NN
Sub-Part K Indicator:	Not reported
Commercial TSD Indicator:	No
Treatment Storage and Disposal Type:	Not reported
2018 GPRA Permit Baseline:	Not on the Baseline
2018 GPRA Renewals Baseline:	Not on the Baseline
Permit Renewals Workload Universe:	Not reported
Permit Workload Universe:	Not reported
Permit Progress Universe:	Not reported
Post-Closure Workload Universe:	Not reported
Closure Workload Universe:	Not reported
202 GPRA Corrective Action Baseline:	No
Corrective Action Workload Universe:	No
Subject to Corrective Action Universe:	No
Non-TSDFs Where RCRA CA has Been Imposed Universe:	No
TSDFs Potentially Subject to CA Under 3004 (u)/(v) Universe:	No
TSDFs Only Subject to CA under Discretionary Auth Universe:	No
Corrective Action Priority Ranking:	No NCAPS ranking
Environmental Control Indicator:	No
Institutional Control Indicator:	No
Human Exposure Controls Indicator:	N/A
Groundwater Controls Indicator:	N/A
Operating TSDF Universe:	Not reported
Full Enforcement Universe:	Not reported
Significant Non-Complier Universe:	No
Unaddressed Significant Non-Complier Universe:	No
Addressed Significant Non-Complier Universe:	No
Significant Non-Complier With a Compliance Schedule Universe:	No
Financial Assurance Required:	Not reported
Handler Date of Last Change:	20160909
Recognized Trader-Importer:	No
Recognized Trader-Exporter:	No
Importer of Spent Lead Acid Batteries:	No
Exporter of Spent Lead Acid Batteries:	No
Recycler Activity Without Storage:	Not reported
Manifest Broker:	Not reported
Sub-Part P Indicator:	No

CON EDISON (Continued) **1019902321**

Historic Generators:

Receive Date:	20150422
Handler Name: CON EDISON	
Federal Waste Generator Description:	Large Quantity Generator
State District Owner:	NY
Large Quantity Handler of Universal Waste:	No
Recognized Trader Importer:	No
Recognized Trader Exporter:	No
Spent Lead Acid Battery Importer:	No
Spent Lead Acid Battery Exporter:	No
Current Record:	No
Non Storage Recycler Activity:	Not reported
Electronic Manifest Broker:	Not reported

Receive Date:	20150422
Handler Name: CON EDISON	
Federal Waste Generator Description:	Not a generator, verified
State District Owner:	NY
Large Quantity Handler of Universal Waste:	No
Recognized Trader Importer:	No
Recognized Trader Exporter:	No
Spent Lead Acid Battery Importer:	No
Spent Lead Acid Battery Exporter:	No
Current Record:	Yes
Non Storage Recycler Activity:	Not reported
Electronic Manifest Broker:	Not reported

List of NAICS Codes and Descriptions:

NAICS Codes:	No NAICS Codes Found

Facility Has Received Notices of Violations:

Violations:	No Violations Found

Evaluation Action Summary:

Evaluations:	No Evaluations Found

FINDS:

Registry ID: 110069681641

Click Here:

Environmental Interest/Information System:

RCRAInfo is a national information system that supports the Resource Conservation and Recovery Act (RCRA) program through the tracking of events and activities related to facilities that generate, transport, and treat, store, or dispose of hazardous waste. RCRAInfo allows RCRA program staff to track the notification, permit, compliance, and corrective action activities required under RCRA.

Click this hyperlink while viewing on your computer to access additional FINDS: detail in the EDR Site Report.

ECHO:

Envid:	1019902321
Registry ID:	110069681641

CON EDISON (Continued) **1019902321**

DFR URL:	http://echo.epa.gov/detailed-facility-report?fid=110069681641
Name:	CON EDISON
Address:	315 DOUGLASS ST SB13610
City,State,Zip:	BROOKLYN, NY 11217

AB201 **CON EDISON** **RCRA NonGen / NLR** **1019902323**
ENE **315 DOUGLASS ST SB13610** **NYP004772364**
1/8-1/4 **BROOKLYN, NY 11217**
0.187 mi.
985 ft. **Site 4 of 8 in cluster AB**

Relative:
Higher

Actual:
24 ft.

RCRA NonGen / NLR:

Date Form Received by Agency:		20150422
Handler Name:	CON EDISON	
Handler Address:		315 DOUGLASS ST SB13610
Handler City,State,Zip:		BROOKLYN, NY 11217
EPA ID:		NYP004772364
Contact Name:		THOMAS TEELING
Contact Address:		Not reported
Contact City,State,Zip:		Not reported
Contact Telephone:		212-460-3770
Contact Fax:		Not reported
Contact Email:		Not reported
Contact Title:		Not reported
EPA Region:		02
Land Type:		Private
Federal Waste Generator Description:		Not a generator, verified
Non-Notifier:		Not reported
Biennial Report Cycle:		Not reported
Accessibility:		Not reported
Active Site Indicator:		Not reported
State District Owner:		NY
State District:		NYSDEC R2
Mailing Address:		IRVING PL 15TH FL NE
Mailing City,State,Zip:		NEW YORK, NY 10003
Owner Name:		Not reported
Owner Type:		Not reported
Operator Name:		Not reported
Operator Type:		Not reported
Short-Term Generator Activity:		No
Importer Activity:		No
Mixed Waste Generator:		No
Transporter Activity:		No
Transfer Facility Activity:		No
Recycler Activity with Storage:		No
Small Quantity On-Site Burner Exemption:		No
Smelting Melting and Refining Furnace Exemption:		No
Underground Injection Control:		No
Off-Site Waste Receipt:		No
Universal Waste Indicator:		No
Universal Waste Destination Facility:		No
Federal Universal Waste:		No
Active Site Fed-Reg Treatment Storage and Disposal Facility:		Not reported
Active Site Converter Treatment storage and Disposal Facility:		Not reported
Active Site State-Reg Treatment Storage and Disposal Facility:		Not reported
Active Site State-Reg Handler:		---
Federal Facility Indicator:		Not reported
Hazardous Secondary Material Indicator:		NN

CON EDISON (Continued) **1019902323**

Sub-Part K Indicator:	Not reported
Commercial TSD Indicator:	No
Treatment Storage and Disposal Type:	Not reported
2018 GPRA Permit Baseline:	Not on the Baseline
2018 GPRA Renewals Baseline:	Not on the Baseline
Permit Renewals Workload Universe:	Not reported
Permit Workload Universe:	Not reported
Permit Progress Universe:	Not reported
Post-Closure Workload Universe:	Not reported
Closure Workload Universe:	Not reported
202 GPRA Corrective Action Baseline:	No
Corrective Action Workload Universe:	No
Subject to Corrective Action Universe:	No
Non-TSDFs Where RCRA CA has Been Imposed Universe:	No
TSDFs Potentially Subject to CA Under 3004 (u)/(v) Universe:	No
TSDFs Only Subject to CA under Discretionary Auth Universe:	No
Corrective Action Priority Ranking:	No NCAPS ranking
Environmental Control Indicator:	No
Institutional Control Indicator:	No
Human Exposure Controls Indicator:	N/A
Groundwater Controls Indicator:	N/A
Operating TSDF Universe:	Not reported
Full Enforcement Universe:	Not reported
Significant Non-Complier Universe:	No
Unaddressed Significant Non-Complier Universe:	No
Addressed Significant Non-Complier Universe:	No
Significant Non-Complier With a Compliance Schedule Universe:	No
Financial Assurance Required:	Not reported
Handler Date of Last Change:	20160909
Recognized Trader-Importer:	No
Recognized Trader-Exporter:	No
Importer of Spent Lead Acid Batteries:	No
Exporter of Spent Lead Acid Batteries:	No
Recycler Activity Without Storage:	Not reported
Manifest Broker:	Not reported
Sub-Part P Indicator:	No

Historic Generators:

Receive Date:	20150422
Handler Name: CON EDISON	
Federal Waste Generator Description:	Large Quantity Generator
State District Owner:	NY
Large Quantity Handler of Universal Waste:	No
Recognized Trader Importer:	No
Recognized Trader Exporter:	No
Spent Lead Acid Battery Importer:	No
Spent Lead Acid Battery Exporter:	No
Current Record:	No
Non Storage Recycler Activity:	Not reported
Electronic Manifest Broker:	Not reported

Receive Date:	20150422
Handler Name: CON EDISON	
Federal Waste Generator Description:	Not a generator, verified
State District Owner:	NY
Large Quantity Handler of Universal Waste:	No

CON EDISON (Continued) **1019902323**

Recognized Trader Importer:	No
Recognized Trader Exporter:	No
Spent Lead Acid Battery Importer:	No
Spent Lead Acid Battery Exporter:	No
Current Record:	Yes
Non Storage Recycler Activity:	Not reported
Electronic Manifest Broker:	Not reported

List of NAICS Codes and Descriptions:

NAICS Codes:	No NAICS Codes Found

Facility Has Received Notices of Violations:

Violations:	No Violations Found

Evaluation Action Summary:

Evaluations:	No Evaluations Found

AB202 **CON EDISON** **NY MANIFEST** **S119074698**
ENE **315 DOUGLASS ST SB13610** **N/A**
1/8-1/4 **BROOKLYN, NY 11217**
0.187 mi.
985 ft. **Site 5 of 8 in cluster AB**

Relative:
Higher

Actual:
24 ft.

NY MANIFEST:

Name:	CON EDISON
Address:	315 DOUGLASS ST SB13610
City,State,Zip:	BROOKLYN, NY 11217
Country:	USA
EPA ID:	NYP004772364
Facility Status:	Not reported
Location Address 1:	325 DOUGLASS ST
Code:	BP
Location Address 2:	SB 13610
Total Tanks:	Not reported
Location City:	BROOKLYN
Location State:	NY
Location Zip:	11217
Location Zip 4:	Not reported

NY MANIFEST:

EPAID:	NYP004772364
Mailing Name:	CON EDISON
Mailing Contact:	DENNIS HUACON
Mailing Address 1:	4 IRVING PL 15TH FL
Mailing Address 2:	Not reported
Mailing City:	NEW YORK
Mailing State:	NY
Mailing Zip:	10003
Mailing Zip 4:	Not reported
Mailing Country:	USA
Mailing Phone:	2124603770

NY MANIFEST:

Document ID:	Not reported
Manifest Status:	Not reported

CON EDISON (Continued) **S119074698**

seq:	Not reported
Year:	2018
Trans1 State ID:	NJD003812047
Trans2 State ID:	NJD003812047
Generator Ship Date:	04/22/2015
Trans1 Recv Date:	04/22/2015
Trans2 Recv Date:	04/27/2015
TSD Site Recv Date:	04/27/2015
Part A Recv Date:	Not reported
Part B Recv Date:	Not reported
Generator EPA ID:	NYP004772364
Trans1 EPA ID:	Not reported
Trans2 EPA ID:	Not reported
TSDF ID 1:	NJD991291105
TSDF ID 2:	Not reported
Manifest Tracking Number:	002661010GBF
Import Indicator:	N
Export Indicator:	N
Discr Quantity Indicator:	N
Discr Type Indicator:	N
Discr Residue Indicator:	N
Discr Partial Reject Indicator:	N
Discr Full Reject Indicator:	N
Manifest Ref Number:	Not reported
Alt Facility RCRA ID:	Not reported
Alt Facility Sign Date:	Not reported
MGMT Method Type Code:	H110
Waste Code:	Not reported
Waste Code:	Not reported
Waste Code:	Not reported
Waste Code:	Not reported
Waste Code:	Not reported
Waste Code:	Not reported
Quantity:	500
Units:	P - Pounds
Number of Containers:	1
Container Type:	TT - Cargo tank, tank trucks
Handling Method:	T Chemical, physical, or biological treatment.
Specific Gravity:	1
Waste Code:	D008
Waste Code 1_2:	Not reported
Waste Code 1_3:	Not reported
Waste Code 1_4:	Not reported
Waste Code 1_5:	Not reported
Waste Code 1_6:	Not reported

AB203 **CON EDISON** **NJ MANIFEST** **S120670868**
ENE **315 DOUGLASS ST SB13609** **N/A**
1/8-1/4 **BROOKLYN, NY 11217**
0.187 mi.
985 ft. **Site 6 of 8 in cluster AB**

Relative:
Higher

Actual:
24 ft.

NJ MANIFEST:

EPA Id:	NYP004772349
Mail Address:	IRVING PL 15TH FL NE
Mail City/State/Zip:	NEW YORK, NY 10003
Facility Phone:	Not reported

CON EDISON (Continued) **S120670868**

Emergency Phone:	Not reported
Contact:	THOMAS TEELING
Comments:	Not reported
SIC Code:	Not reported
County:	NY047
Municipal:	Not reported
Previous EPA Id:	Not reported
Gen Flag:	Not reported
Trans Flag:	Not reported
TSDF Flag:	Not reported
Name Change:	Not reported
Date Change:	Not reported

Manifest:

Manifest Number:	002620424GBF
EPA ID:	NYP004772349
Date Shipped:	4/22/2015
TSDF EPA ID:	NJD991291105
Transporter EPA ID:	NJD003812047
Transporter 2 EPA ID:	Not reported
Transporter 3 EPA ID:	Not reported
Transporter 4 EPA ID:	Not reported
Transporter 5 EPA ID:	Not reported
Transporter 6 EPA ID:	Not reported
Transporter 7 EPA ID:	Not reported
Transporter 8 EPA ID:	Not reported
Transporter 9 EPA ID:	Not reported
Transporter 10 EPA ID:	Not reported
Date Trans1 Transported Waste:	Not reported
Date Trans2 Transported Waste:	Not reported
Date Trans3 Transported Waste:	Not reported
Date Trans4 Transported Waste:	Not reported
Date Trans5 Transported Waste:	Not reported
Date Trans6 Transported Waste:	Not reported
Date Trans7 Transported Waste:	Not reported
Date Trans8 Transported Waste:	Not reported
Date Trans9 Transported Waste:	Not reported
Date Trans10 Transported Waste:	Not reported
Date TSDF Received Waste:	Not reported
TSDF EPA Facility Name:	Not reported
QTY Units:	Not reported
Transporter SEQ ID:	Not reported
Transporter-1 Date:	Not reported
Waste SEQ ID:	Not reported
Waste Type Code 2:	Not reported
Waste Type Code 3:	Not reported
Waste Type Code 4:	Not reported
Waste Type Code 5:	Not reported
Waste Type Code 6:	Not reported
Date Accepted:	Not reported
Manifest Discrepancy Type:	Not reported
Data Entry Number:	Not reported
Was Load Rejected:	NEW YORK, NY 10003
Reason Load Was Rejected:	Not reported

V204 North 1/8-1/4 0.187 mi. 985 ft. | **SPILL NUMBER 0212934**
233 BUTLER ST
BROOKLYN, NY

Site 2 of 6 in cluster V

NY LTANKS | **S105998554**
N/A

Relative: Lower

Actual: 11 ft.

LTANKS:

Name:	SPILL NUMBER 0212934
Address:	233 BUTLER ST
City,State,Zip:	BROOKLYN, NY
Spill Number/Closed Date:	0212934 / 2003-09-03
Facility ID:	0212934
Site ID:	180335
Spill Date:	2003-03-31
Spill Cause:	Tank Test Failure
Spill Source:	Commercial/Industrial
Spill Class:	C4
Cleanup Ceased:	Not reported
SWIS:	2401
Investigator:	SMSANGES
Referred To:	Not reported
Reported to Dept:	2003-03-31
CID:	418
Water Affected:	Not reported
Spill Notifier:	Tank Tester
Last Inspection:	Not reported
Recommended Penalty:	False
Meets Standard:	False
UST Involvement:	False
Remediation Phase:	0
Date Entered In Computer:	2003-03-31
Spill Record Last Update:	2003-09-03
Spiller Name:	STEVE UHRIK
Spiller Company:	Not reported
Spiller Address:	233 BUTLER ST
Spiller County:	001
Spiller Contact:	STEVE UHRIK
Spiller Phone:	(718) 855-2850
Spiller Extention:	Not reported
DEC Region:	2
DER Facility ID:	151261
DEC Memo:	"Prior to Sept, 2004 data translation this spill Lead_DEC Field was SANGESLAND 3/31/03 TIPPLE SPOKE WITH OWNER, REGISTRATION PENDING TEST RESULTS, MR.UHRIK HAS BEEN NEGOTIATING REGISTRATION DETAILS WITH LEGAL. LEAK REPORTED TO BE A DRY LEAK. 9/3/2003 Sangesland received a letter with lab data from Steve Uhrik of New York String Service (718-237-2532). Soil borings taken from around the abandoned tank came back all clean nondetect . Spill Closed"
Remarks:	"VIOLATION CODE D2-1557-01-03 "

All Materials:

Site ID:	180335
Operable Unit ID:	866401
Operable Unit:	01
Material ID:	512653
Material Code:	0001A
Material Name:	#2 fuel oil
Case No.:	Not reported
Material FA:	Petroleum
Quantity:	.00

SPILL NUMBER 0212934 (Continued) **S105998554**

Units: G
Recovered: .00
Oxygenate: Not reported

V205 **233 BUTLER ST** **NY UST** **U004045247**
North **233 BUTLER STREET** **N/A**
1/8-1/4 **BROOKLYN, NY 11217**
0.187 mi.
985 ft. **Site 3 of 6 in cluster V**

Relative:
Lower

Actual:
11 ft.

UST:
Name: 233 BUTLER ST
Address: 233 BUTLER STREET
City,State,Zip: BROOKLYN, NY 11217
Id/Status: 2-608855 / Unregulated/Closed
Program Type: PBS
Region: STATE
DEC Region: 2
Expiration Date: N/A
UTM X: 585642.65679
UTM Y: 4503956.00844
Site Type: Other

Affiliation Records:
Site Id: 30704
Affiliation Type: Facility Owner
Company Name: STEVEN UHRIK & LAWRENCE TRIPIANO
Contact Type: Not reported
Contact Name: Not reported
Address1: 233 BUTLER ST
Address2: Not reported
City: BROOKLYN
State: NY
Zip Code: 11217
Country Code: 001
Phone: (718) 855-2850
EMail: Not reported
Fax Number: Not reported
Modified By: TRANSLAT
Date Last Modified: 2004-03-04

Site Id: 30704
Affiliation Type: Mail Contact
Company Name: STEVE UHRIK
Contact Type: Not reported
Contact Name: Not reported
Address1: 233 BUTLER STREET
Address2: Not reported
City: BROOKLYN
State: NY
Zip Code: 11217
Country Code: 001
Phone: (718) 855-2850
EMail: Not reported
Fax Number: Not reported
Modified By: TRANSLAT
Date Last Modified: 2004-03-04

233 BUTLER ST (Continued) **U004045247**

Site Id:	30704
Affiliation Type:	Facility Operator
Company Name:	233 BUTLER ST
Contact Type:	Not reported
Contact Name:	UHRIK & TRUPIANO
Address1:	Not reported
Address2:	Not reported
City:	Not reported
State:	NN
Zip Code:	Not reported
Country Code:	001
Phone:	(718) 855-2850
EMail:	Not reported
Fax Number:	Not reported
Modified By:	TRANSLAT
Date Last Modified:	2004-03-04

Site Id:	30704
Affiliation Type:	Emergency Contact
Company Name:	STEVEN UHRIK & LAWRENCE TRIPIANO
Contact Type:	Not reported
Contact Name:	STEVE UHRIK
Address1:	Not reported
Address2:	Not reported
City:	Not reported
State:	NN
Zip Code:	Not reported
Country Code:	001
Phone:	(917) 658-7723
EMail:	Not reported
Fax Number:	Not reported
Modified By:	TRANSLAT
Date Last Modified:	2004-03-04

Tank Info:

Tank Number:	001
Tank ID:	65879
Tank Status:	Closed - In Place
Material Name:	Closed - In Place
Capacity Gallons:	2500
Install Date:	Not reported
Date Tank Closed:	Not reported
Registered:	True
Tank Location:	Underground
Tank Type:	Steel/carbon steel
Material Code:	0001
Common Name of Substance:	#2 Fuel Oil (On-Site Consumption)

Tightness Test Method:	NN
Date Test:	Not reported
Next Test Date:	Not reported
Pipe Model:	Not reported
Modified By:	TRANSLAT
Last Modified:	04/14/2017

Equipment Records:

233 BUTLER ST (Continued) **U004045247**

G00 - Tank Secondary Containment - None
C03 - Pipe Location - Aboveground/Underground Combination
D01 - Pipe Type - Steel/Carbon Steel/Iron
A00 - Tank Internal Protection - None
H00 - Tank Leak Detection - None
I02 - Overfill - High Level Alarm
F00 - Pipe External Protection - None
B00 - Tank External Protection - None
I04 - Overfill - Product Level Gauge (A/G)

AC206 **SUDANCO GAS STATION, INC.** **NY UST** **U003065840**
NE **169 THIRD AVENUE** **N/A**
1/8-1/4 **BROOKLYN, NY 11217**
0.187 mi.
989 ft. **Site 1 of 7 in cluster AC**

Relative:
Higher

Actual:
21 ft.

UST:

Name:	SUDANCO GAS STATION, INC.
Address:	169 THIRD AVENUE
City,State,Zip:	BROOKLYN, NY 11217
Id/Status:	2-402842 / Active
Program Type:	PBS
Region:	STATE
DEC Region:	2
Expiration Date:	10/15/2022
UTM X:	585889.53809
UTM Y:	4503828.98941
Site Type:	Retail Gasoline Sales

Affiliation Records:

Site Id:	19312
Affiliation Type:	Facility Operator
Company Name:	SUDANCO GAS STATION, INC.
Contact Type:	Not reported
Contact Name:	RICHARD HEGLER
Address1:	Not reported
Address2:	Not reported
City:	Not reported
State:	NN
Zip Code:	Not reported
Country Code:	001
Phone:	(718) 296-2470
EMail:	Not reported
Fax Number:	Not reported
Modified By:	TLYE
Date Last Modified:	2017-11-21

Site Id:	19312
Affiliation Type:	Facility Owner
Company Name:	ASTI HOLDING CORP.
Contact Type:	PRESIDENT
Contact Name:	JOSEPH MACCHIA
Address1:	556 CENTRAL AVENUE
Address2:	Not reported
City:	BETHPAGE
State:	NY
Zip Code:	11714
Country Code:	001

SUDANCO GAS STATION, INC. (Continued) **U003065840**

Phone:	(516) 933-0700
EMail:	JOSEPH@THEMACCHIAGROUP.NET
Fax Number:	Not reported
Modified By:	MFLEONAR
Date Last Modified:	2017-10-16

Site Id:	19312
Affiliation Type:	Mail Contact
Company Name:	ASTI HOLDING CORP.
Contact Type:	PRESIDENT
Contact Name:	JOSEPH MACCHIA
Address1:	556 CENTRAL AVENUE
Address2:	Not reported
City:	BETHPAGE
State:	NY
Zip Code:	11714
Country Code:	001
Phone:	(516) 933-0700
EMail:	JOSEPH@THEMACCHIAGROUP.NET
Fax Number:	Not reported
Modified By:	MFLEONAR
Date Last Modified:	2017-10-16

Site Id:	19312
Affiliation Type:	Emergency Contact
Company Name:	ASTI HOLDING CORP.
Contact Type:	Not reported
Contact Name:	RICHARD HELLER
Address1:	Not reported
Address2:	Not reported
City:	Not reported
State:	NN
Zip Code:	Not reported
Country Code:	999
Phone:	(516) 659-5878
EMail:	Not reported
Fax Number:	Not reported
Modified By:	MFLEONAR
Date Last Modified:	2017-10-16

Tank Info:

Tank Number:	001
Tank ID:	22890
Tank Status:	In Service
Material Name:	In Service
Capacity Gallons:	4000
Install Date:	12/01/1972
Date Tank Closed:	Not reported
Registered:	True
Tank Location:	Underground
Tank Type:	Steel/carbon steel
Material Code:	2712
Common Name of Substance:	Gasoline/Ethanol

Tightness Test Method:	34
Date Test:	07/21/2021

SUDANCO GAS STATION, INC. (Continued) **U003065840**

Next Test Date: Not reported
Pipe Model: E
Modified By: LABATIST
Last Modified: 08/18/2021

Equipment Records:

J02 - Dispenser - Suction Dispenser
B07 - Tank External Protection - Retrofitted Sacrificial Anode
C02 - Pipe Location - Underground/On-ground
F09 - Pipe External Protection - Urethane
D11 - Pipe Type - Flexible Piping
I03 - Overfill - Automatic Shut-Off
G00 - Tank Secondary Containment - None
L09 - Piping Leak Detection - Exempt Suction Piping
I02 - Overfill - High Level Alarm
K01 - Spill Prevention - Catch Basin
A01 - Tank Internal Protection - Epoxy Liner
E04 - Piping Secondary Containment - Double walled UG
H05 - Tank Leak Detection - In-Tank System (ATG)
L02 - Piping Leak Detection - Interstitial - Manual Monitoring

Tank Number: 002
Tank ID: 22891
Tank Status: In Service
Material Name: In Service
Capacity Gallons: 4000
Install Date: 12/01/1972
Date Tank Closed: Not reported
Registered: True
Tank Location: Underground
Tank Type: Steel/carbon steel
Material Code: 2712
Common Name of Substance: Gasoline/Ethanol

Tightness Test Method: 34
Date Test: 06/24/2021
Next Test Date: Not reported
Pipe Model: E
Modified By: KXLIU
Last Modified: 07/30/2021

Equipment Records:

G00 - Tank Secondary Containment - None
I03 - Overfill - Automatic Shut-Off
F09 - Pipe External Protection - Urethane
J02 - Dispenser - Suction Dispenser
L09 - Piping Leak Detection - Exempt Suction Piping
I02 - Overfill - High Level Alarm
K01 - Spill Prevention - Catch Basin
A01 - Tank Internal Protection - Epoxy Liner
B07 - Tank External Protection - Retrofitted Sacrificial Anode
C02 - Pipe Location - Underground/On-ground
E04 - Piping Secondary Containment - Double walled UG
L02 - Piping Leak Detection - Interstitial - Manual Monitoring
H05 - Tank Leak Detection - In-Tank System (ATG)
D11 - Pipe Type - Flexible Piping

SUDANCO GAS STATION, INC. (Continued) **U003065840**

Tank Number:	003
Tank ID:	22892
Tank Status:	Closed - Removed
Material Name:	Closed - Removed
Capacity Gallons:	550
Install Date:	03/01/1974
Date Tank Closed:	01/01/1997
Registered:	True
Tank Location:	Underground
Tank Type:	Steel/carbon steel
Material Code:	0001
Common Name of Substance:	#2 Fuel Oil (On-Site Consumption)
Tightness Test Method:	NN
Date Test:	Not reported
Next Test Date:	Not reported
Pipe Model:	Not reported
Modified By:	NRLOMBAR
Last Modified:	04/14/2017

Equipment Records:

G00 - Tank Secondary Containment - None
A00 - Tank Internal Protection - None
D01 - Pipe Type - Steel/Carbon Steel/Iron
H00 - Tank Leak Detection - None
I00 - Overfill - None
B00 - Tank External Protection - None
C00 - Pipe Location - No Piping
F00 - Pipe External Protection - None

AC207 **DICENT SERVICE STATION** **RCRA NonGen / NLR** **1001482984**
NE **169 3RD AVE** **ICIS** **NYU005001177**
1/8-1/4 **BROOKLYN, NY 11215** **FINDS**
0.187 mi. **ECHO**
989 ft. **Site 2 of 7 in cluster AC**

Relative:
Higher

Actual:
21 ft.

RCRA NonGen / NLR:

Date Form Received by Agency:		20070101
Handler Name:	DICENT SERVICE STATION	
Handler Address:		169 3RD AVE
Handler City,State,Zip:		BROOKLYN, NY 11215
EPA ID:		NYU005001177
Contact Name:		Not reported
Contact Address:		DUPONT ST
Contact City,State,Zip:		PLAINFIELD, NY 11803
Contact Telephone:		Not reported
Contact Fax:		Not reported
Contact Email:		Not reported
Contact Title:		Not reported
EPA Region:		02
Land Type:		Private
Federal Waste Generator Description:		Not a generator, verified
Non-Notifier:		Not reported
Biennial Report Cycle:		Not reported
Accessibility:		Not reported
Active Site Indicator:		Not reported
State District Owner:		NY
State District:		NYSDEC R2

DICENT SERVICE STATION (Continued) **1001482984**

Mailing Address:	DUPONT ST
Mailing City,State,Zip:	PLAINFIELD, NY 11803
Owner Name:	NON REGULATED
Owner Type:	Private
Operator Name:	NON REGULATED
Operator Type:	Private
Short-Term Generator Activity:	No
Importer Activity:	No
Mixed Waste Generator:	No
Transporter Activity:	No
Transfer Facility Activity:	No
Recycler Activity with Storage:	No
Small Quantity On-Site Burner Exemption:	No
Smelting Melting and Refining Furnace Exemption:	No
Underground Injection Control:	No
Off-Site Waste Receipt:	No
Universal Waste Indicator:	No
Universal Waste Destination Facility:	No
Federal Universal Waste:	No
Active Site Fed-Reg Treatment Storage and Disposal Facility:	Not reported
Active Site Converter Treatment storage and Disposal Facility:	Not reported
Active Site State-Reg Treatment Storage and Disposal Facility:	Not reported
Active Site State-Reg Handler:	---
Federal Facility Indicator:	Not reported
Hazardous Secondary Material Indicator:	N
Sub-Part K Indicator:	Not reported
Commercial TSD Indicator:	No
Treatment Storage and Disposal Type:	Not reported
2018 GPRA Permit Baseline:	Not on the Baseline
2018 GPRA Renewals Baseline:	Not on the Baseline
Permit Renewals Workload Universe:	Not reported
Permit Workload Universe:	Not reported
Permit Progress Universe:	Not reported
Post-Closure Workload Universe:	Not reported
Closure Workload Universe:	Not reported
202 GPRA Corrective Action Baseline:	No
Corrective Action Workload Universe:	No
Subject to Corrective Action Universe:	No
Non-TSDFs Where RCRA CA has Been Imposed Universe:	No
TSDFs Potentially Subject to CA Under 3004 (u)/(v) Universe:	No
TSDFs Only Subject to CA under Discretionary Auth Universe:	No
Corrective Action Priority Ranking:	No NCAPS ranking
Environmental Control Indicator:	No
Institutional Control Indicator:	No
Human Exposure Controls Indicator:	N/A
Groundwater Controls Indicator:	N/A
Operating TSDF Universe:	Not reported
Full Enforcement Universe:	Not reported
Significant Non-Complier Universe:	No
Unaddressed Significant Non-Complier Universe:	No
Addressed Significant Non-Complier Universe:	No
Significant Non-Complier With a Compliance Schedule Universe:	No
Financial Assurance Required:	Not reported
Handler Date of Last Change:	20150414
Recognized Trader-Importer:	No
Recognized Trader-Exporter:	No
Importer of Spent Lead Acid Batteries:	No

DICENT SERVICE STATION (Continued) **1001482984**

Exporter of Spent Lead Acid Batteries:	No
Recycler Activity Without Storage:	No
Manifest Broker:	No
Sub-Part P Indicator:	No

Handler - Owner Operator:

Owner/Operator Indicator:	Owner
Owner/Operator Name:	NON REGULATED
Legal Status:	Private
Date Became Current:	Not reported
Date Ended Current:	Not reported
Owner/Operator Address:	NOT REQUIRED
Owner/Operator City,State,Zip:	NOT REQUIRED, NY 99999
Owner/Operator Telephone:	516-555-1212
Owner/Operator Telephone Ext:	Not reported
Owner/Operator Fax:	Not reported
Owner/Operator Email:	Not reported

Owner/Operator Indicator:	Owner
Owner/Operator Name:	NON REGULATED
Legal Status:	Private
Date Became Current:	Not reported
Date Ended Current:	Not reported
Owner/Operator Address:	NOT REQUIRED
Owner/Operator City,State,Zip:	NOT REQUIRED, NY 99999
Owner/Operator Telephone:	516-555-1212
Owner/Operator Telephone Ext:	Not reported
Owner/Operator Fax:	Not reported
Owner/Operator Email:	Not reported

Owner/Operator Indicator:	Operator
Owner/Operator Name:	NON REGULATED
Legal Status:	Private
Date Became Current:	Not reported
Date Ended Current:	Not reported
Owner/Operator Address:	NOT REQUIRED
Owner/Operator City,State,Zip:	NOT REQUIRED, NY 99999
Owner/Operator Telephone:	516-555-1212
Owner/Operator Telephone Ext:	Not reported
Owner/Operator Fax:	Not reported
Owner/Operator Email:	Not reported

Historic Generators:

Receive Date:	19990304
Handler Name: DICENT SERVICE STATION	
Federal Waste Generator Description:	Conditionally Exempt Small Quantity Generator
State District Owner:	NY
Large Quantity Handler of Universal Waste:	No
Recognized Trader Importer:	No
Recognized Trader Exporter:	No
Spent Lead Acid Battery Importer:	No
Spent Lead Acid Battery Exporter:	No
Current Record:	No
Non Storage Recycler Activity:	Not reported
Electronic Manifest Broker:	Not reported

DICENT SERVICE STATION (Continued) **1001482984**

Receive Date:	20060101
Handler Name: DICENT SERVICE STATION	
Federal Waste Generator Description:	Not a generator, verified
State District Owner:	NY
Large Quantity Handler of Universal Waste:	No
Recognized Trader Importer:	No
Recognized Trader Exporter:	No
Spent Lead Acid Battery Importer:	No
Spent Lead Acid Battery Exporter:	No
Current Record:	No
Non Storage Recycler Activity:	Not reported
Electronic Manifest Broker:	Not reported

Receive Date:	20070101
Handler Name: DICENT SERVICE STATION	
Federal Waste Generator Description:	Not a generator, verified
State District Owner:	NY
Large Quantity Handler of Universal Waste:	No
Recognized Trader Importer:	No
Recognized Trader Exporter:	No
Spent Lead Acid Battery Importer:	No
Spent Lead Acid Battery Exporter:	No
Current Record:	Yes
Non Storage Recycler Activity:	Not reported
Electronic Manifest Broker:	Not reported

List of NAICS Codes and Descriptions:

NAICS Codes:	No NAICS Codes Found

Facility Has Received Notices of Violation:

Found Violation:	No
Agency Which Determined Violation:	Not reported
Violation Short Description:	Not reported
Date Violation was Determined:	Not reported
Actual Return to Compliance Date:	Not reported
Return to Compliance Qualifier:	Not reported
Violation Responsible Agency:	Not reported
Scheduled Compliance Date:	Not reported
Enforcement Identifier:	Not reported
Date of Enforcement Action:	Not reported
Enforcement Responsible Agency:	Not reported
Enforcement Docket Number:	Not reported
Enforcement Attorney:	Not reported
Corrective Action Component:	Not reported
Appeal Initiated Date:	Not reported
Appeal Resolution Date:	Not reported
Disposition Status Date:	Not reported
Disposition Status:	Not reported
Disposition Status Description:	Not reported
Consent/Final Order Sequence Number:	Not reported
Consent/Final Order Respondent Name:	Not reported
Consent/Final Order Lead Agency:	Not reported
Enforcement Type:	Not reported
Enforcement Responsible Person:	Not reported
Enforcement Responsible Sub-Organization:	Not reported
SEP Sequence Number:	Not reported

DICENT SERVICE STATION (Continued) **1001482984**

SEP Expenditure Amount:	Not reported
SEP Scheduled Completion Date:	Not reported
SEP Actual Date:	Not reported
SEP Defaulted Date:	Not reported
SEP Type:	Not reported
SEP Type Description:	Not reported
Proposed Amount:	Not reported
Final Monetary Amount:	Not reported
Paid Amount:	Not reported
Final Count:	Not reported
Final Amount:	Not reported

Evaluation Action Summary:

Evaluation Date:	19990223
Evaluation Responsible Agency:	EPA
Found Violation:	No
Evaluation Type Description:	COMPLIANCE EVALUATION INSPECTION ON-SITE
Evaluation Responsible Person Identifier:	R2MML
Evaluation Responsible Sub-Organization:	RCB
Actual Return to Compliance Date:	Not reported
Scheduled Compliance Date:	Not reported
Date of Request:	Not reported
Date Response Received:	Not reported
Request Agency:	Not reported
Former Citation:	Not reported

ICIS:

Enforcement Action ID:	02-2000-0017
FRS ID:	110009488330
Action Name:	Asti Holding Corp. et al.
Facility Name:	DICENT SERVICE STATION
Facility Address:	169 3RD AVE BROOKLYN, NY 11215
Enforcement Action Type:	Civil Judicial Action
Facility County:	KINGS
Program System Acronym:	RCRAINFO
Enforcement Action Forum Desc:	Judicial
EA Type Code:	CIV
Facility SIC Code:	Not reported
Federal Facility ID:	Not reported
Latitude in Decimal Degrees:	40.68086
Longitude in Decimal Degrees:	-73.98373
Permit Type Desc:	Not reported
Program System Acronym:	NYU005001177
Facility NAICS Code:	Not reported
Tribal Land Code:	Not reported

Facility Name:	DICENT SERVICE STATION
Address:	169 3RD AVE
Tribal Indicator:	N
Fed Facility:	No
NAIC Code:	Not reported
SIC Code:	Not reported

DICENT SERVICE STATION (Continued) **1001482984**

Facility Name:	DICENT SERVICE STATION
Address:	169 3RD AVE
Tribal Indicator:	N
Fed Facility:	No
NAIC Code:	Not reported
SIC Code:	Not reported

FINDS:
Registry ID: 110009488330

Click Here:

Environmental Interest/Information System:
RCRAInfo is a national information system that supports the Resource Conservation and Recovery Act (RCRA) program through the tracking of events and activities related to facilities that generate, transport, and treat, store, or dispose of hazardous waste. RCRAInfo allows RCRA program staff to track the notification, permit, compliance, and corrective action activities required under RCRA.

Click this hyperlink while viewing on your computer to access additional FINDS: detail in the EDR Site Report.

ECHO:

Envid:	1001482984
Registry ID:	110009488330
DFR URL:	http://echo.epa.gov/detailed-facility-report?fid=110009488330
Name:	DICENT SERVICE STATION
Address:	169 3RD AVE
City,State,Zip:	BROOKLYN, NY 11215

AA208 **O-Z GEDNEY** **RCRA NonGen / NLR** **1000115937**
NW **262 BOND ST** **FINDS** **NYD066086547**
1/8-1/4 **BROOKLYN, NY 11217** **ECHO**
0.190 mi. **NY MANIFEST**
1002 ft. **Site 3 of 7 in cluster AA**

Relative: Higher
Actual: 13 ft.

RCRA NonGen / NLR:

Date Form Received by Agency:	20070101
Handler Name:	O-Z GEDNEY
Handler Address:	262 BOND ST
Handler City,State,Zip:	BROOKLYN, NY 11217-2916
EPA ID:	NYD066086547
Contact Name:	Not reported
Contact Address:	BOND ST
Contact City,State,Zip:	BROOKLYN, NY 11217
Contact Telephone:	Not reported
Contact Fax:	Not reported
Contact Email:	Not reported
Contact Title:	Not reported
EPA Region:	02
Land Type:	Not reported
Federal Waste Generator Description:	Not a generator, verified
Non-Notifier:	Not reported
Biennial Report Cycle:	Not reported
Accessibility:	Not reported
Active Site Indicator:	Not reported
State District Owner:	NY

O-Z GEDNEY (Continued) **1000115937**

State District:	NYSDEC R2
Mailing Address:	BOND ST
Mailing City,State,Zip:	BROOKLYN, NY 11217
Owner Name:	GENERAL SIGNAL
Owner Type:	Private
Operator Name:	O Z GEDNEY
Operator Type:	Private
Short-Term Generator Activity:	No
Importer Activity:	No
Mixed Waste Generator:	No
Transporter Activity:	No
Transfer Facility Activity:	No
Recycler Activity with Storage:	No
Small Quantity On-Site Burner Exemption:	No
Smelting Melting and Refining Furnace Exemption:	No
Underground Injection Control:	No
Off-Site Waste Receipt:	No
Universal Waste Indicator:	No
Universal Waste Destination Facility:	No
Federal Universal Waste:	No
Active Site Fed-Reg Treatment Storage and Disposal Facility:	Not reported
Active Site Converter Treatment storage and Disposal Facility:	Not reported
Active Site State-Reg Treatment Storage and Disposal Facility:	Not reported
Active Site State-Reg Handler:	---
Federal Facility Indicator:	Not reported
Hazardous Secondary Material Indicator:	N
Sub-Part K Indicator:	Not reported
Commercial TSD Indicator:	No
Treatment Storage and Disposal Type:	Not reported
2018 GPRA Permit Baseline:	Not on the Baseline
2018 GPRA Renewals Baseline:	Not on the Baseline
Permit Renewals Workload Universe:	Not reported
Permit Workload Universe:	Not reported
Permit Progress Universe:	Not reported
Post-Closure Workload Universe:	Not reported
Closure Workload Universe:	Not reported
202 GPRA Corrective Action Baseline:	No
Corrective Action Workload Universe:	No
Subject to Corrective Action Universe:	No
Non-TSDFs Where RCRA CA has Been Imposed Universe:	No
TSDFs Potentially Subject to CA Under 3004 (u)/(v) Universe:	No
TSDFs Only Subject to CA under Discretionary Auth Universe:	No
Corrective Action Priority Ranking:	No NCAPS ranking
Environmental Control Indicator:	No
Institutional Control Indicator:	No
Human Exposure Controls Indicator:	N/A
Groundwater Controls Indicator:	N/A
Operating TSDF Universe:	Not reported
Full Enforcement Universe:	Not reported
Significant Non-Complier Universe:	No
Unaddressed Significant Non-Complier Universe:	No
Addressed Significant Non-Complier Universe:	No
Significant Non-Complier With a Compliance Schedule Universe:	No
Financial Assurance Required:	Not reported
Handler Date of Last Change:	20150414
Recognized Trader-Importer:	No
Recognized Trader-Exporter:	No

O-Z GEDNEY (Continued) **1000115937**

Importer of Spent Lead Acid Batteries:	No
Exporter of Spent Lead Acid Batteries:	No
Recycler Activity Without Storage:	No
Manifest Broker:	No
Sub-Part P Indicator:	No

Hazardous Waste Summary:

Waste Code:	D000
Waste Description:	Not Defined
Waste Code:	F008
Waste Description:	PLATING BATH RESIDUES FROM THE BOTTOM OF PLATING BATHS FROM ELECTROPLATING OPERATIONS IN WHICH CYANIDES ARE USED IN THE PROCESS.
Waste Code:	U228
Waste Description:	ETHENE, TRICHLORO- (OR) TRICHLOROETHYLENE

Handler - Owner Operator:

Owner/Operator Indicator:	Owner
Owner/Operator Name:	GENERAL SIGNAL
Legal Status:	Private
Date Became Current:	Not reported
Date Ended Current:	Not reported
Owner/Operator Address:	HIGH RIDGE PARK
Owner/Operator City,State,Zip:	STAMFORD, CT 06904
Owner/Operator Telephone:	203-357-8800
Owner/Operator Telephone Ext:	Not reported
Owner/Operator Fax:	Not reported
Owner/Operator Email:	Not reported
Owner/Operator Indicator:	Operator
Owner/Operator Name:	O Z GEDNEY
Legal Status:	Private
Date Became Current:	Not reported
Date Ended Current:	Not reported
Owner/Operator Address:	262 BOND STREET
Owner/Operator City,State,Zip:	OPERCITY, NY 99999
Owner/Operator Telephone:	212-624-4200
Owner/Operator Telephone Ext:	Not reported
Owner/Operator Fax:	Not reported
Owner/Operator Email:	Not reported
Owner/Operator Indicator:	Owner
Owner/Operator Name:	GENERAL SIGNAL
Legal Status:	Private
Date Became Current:	Not reported
Date Ended Current:	Not reported
Owner/Operator Address:	HIGH RIDGE PARK
Owner/Operator City,State,Zip:	STAMFORD, CT 06904
Owner/Operator Telephone:	203-357-8800
Owner/Operator Telephone Ext:	Not reported
Owner/Operator Fax:	Not reported
Owner/Operator Email:	Not reported
Owner/Operator Indicator:	Operator

O-Z GEDNEY (Continued) **1000115937**

Owner/Operator Name:	O Z GEDNEY
Legal Status:	Private
Date Became Current:	Not reported
Date Ended Current:	Not reported
Owner/Operator Address:	262 BOND STREET
Owner/Operator City,State,Zip:	OPERCITY, NY 99999
Owner/Operator Telephone:	212-624-4200
Owner/Operator Telephone Ext:	Not reported
Owner/Operator Fax:	Not reported
Owner/Operator Email:	Not reported

Historic Generators:

Receive Date:	19801119
Handler Name: O-Z GEDNEY	
Federal Waste Generator Description:	Not a generator, verified
State District Owner:	NY
Large Quantity Handler of Universal Waste:	No
Recognized Trader Importer:	No
Recognized Trader Exporter:	No
Spent Lead Acid Battery Importer:	No
Spent Lead Acid Battery Exporter:	No
Current Record:	No
Non Storage Recycler Activity:	Not reported
Electronic Manifest Broker:	Not reported

Receive Date:	19990708
Handler Name: O-Z GEDNEY	
Federal Waste Generator Description:	Not a generator, verified
State District Owner:	NY
Large Quantity Handler of Universal Waste:	No
Recognized Trader Importer:	No
Recognized Trader Exporter:	No
Spent Lead Acid Battery Importer:	No
Spent Lead Acid Battery Exporter:	No
Current Record:	No
Non Storage Recycler Activity:	Not reported
Electronic Manifest Broker:	Not reported

Receive Date:	20060101
Handler Name: O-Z GEDNEY	
Federal Waste Generator Description:	Not a generator, verified
State District Owner:	NY
Large Quantity Handler of Universal Waste:	No
Recognized Trader Importer:	No
Recognized Trader Exporter:	No
Spent Lead Acid Battery Importer:	No
Spent Lead Acid Battery Exporter:	No
Current Record:	No
Non Storage Recycler Activity:	Not reported
Electronic Manifest Broker:	Not reported

Receive Date:	20070101
Handler Name: O-Z GEDNEY	
Federal Waste Generator Description:	Not a generator, verified
State District Owner:	NY
Large Quantity Handler of Universal Waste:	No
Recognized Trader Importer:	No

O-Z GEDNEY (Continued) **1000115937**

Recognized Trader Exporter:	No
Spent Lead Acid Battery Importer:	No
Spent Lead Acid Battery Exporter:	No
Current Record:	Yes
Non Storage Recycler Activity:	Not reported
Electronic Manifest Broker:	Not reported

Receive Date:	19800818
Handler Name: O-Z GEDNEY	
Federal Waste Generator Description:	Large Quantity Generator
State District Owner:	NY
Large Quantity Handler of Universal Waste:	No
Recognized Trader Importer:	No
Recognized Trader Exporter:	No
Spent Lead Acid Battery Importer:	No
Spent Lead Acid Battery Exporter:	No
Current Record:	No
Non Storage Recycler Activity:	Not reported
Electronic Manifest Broker:	Not reported

List of NAICS Codes and Descriptions:

NAICS Code:	332813
NAICS Description:	ELECTROPLATING, PLATING, POLISHING, ANODIZING, AND COLORING

NAICS Code:	335931
NAICS Description:	CURRENT-CARRYING WIRING DEVICE MANUFACTURING

NAICS Code:	335932
NAICS Description:	NONCURRENT-CARRYING WIRING DEVICE MANUFACTURING

Facility Has Received Notices of Violation:

Found Violation:	Yes
Agency Which Determined Violation:	State
Violation Short Description:	Generators - General
Date Violation was Determined:	19850625
Actual Return to Compliance Date:	19851212
Return to Compliance Qualifier:	Observed
Violation Responsible Agency:	State
Scheduled Compliance Date:	19851201
Enforcement Identifier:	001
Date of Enforcement Action:	19851101
Enforcement Responsible Agency:	State
Enforcement Docket Number:	Not reported
Enforcement Attorney:	Not reported
Corrective Action Component:	No
Appeal Initiated Date:	Not reported
Appeal Resolution Date:	Not reported
Disposition Status Date:	Not reported
Disposition Status:	Not reported
Disposition Status Description:	Not reported
Consent/Final Order Sequence Number:	Not reported
Consent/Final Order Respondent Name:	Not reported
Consent/Final Order Lead Agency:	Not reported
Enforcement Type:	WRITTEN INFORMAL
Enforcement Responsible Person:	NYDEC
Enforcement Responsible Sub-Organization:	Not reported

O-Z GEDNEY (Continued) **1000115937**

SEP Sequence Number: Not reported
SEP Expenditure Amount: Not reported
SEP Scheduled Completion Date: Not reported
SEP Actual Date: Not reported
SEP Defaulted Date: Not reported
SEP Type: Not reported
SEP Type Description: Not reported
Proposed Amount: Not reported
Final Monetary Amount: Not reported
Paid Amount: Not reported
Final Count: Not reported
Final Amount: Not reported

Found Violation: No
Agency Which Determined Violation: Not reported
Violation Short Description: Not reported
Date Violation was Determined: Not reported
Actual Return to Compliance Date: Not reported
Return to Compliance Qualifier: Not reported
Violation Responsible Agency: Not reported
Scheduled Compliance Date: Not reported
Enforcement Identifier: Not reported
Date of Enforcement Action: Not reported
Enforcement Responsible Agency: Not reported
Enforcement Docket Number: Not reported
Enforcement Attorney: Not reported
Corrective Action Component: Not reported
Appeal Initiated Date: Not reported
Appeal Resolution Date: Not reported
Disposition Status Date: Not reported
Disposition Status: Not reported
Disposition Status Description: Not reported
Consent/Final Order Sequence Number: Not reported
Consent/Final Order Respondent Name: Not reported
Consent/Final Order Lead Agency: Not reported
Enforcement Type: Not reported
Enforcement Responsible Person: Not reported
Enforcement Responsible Sub-Organization: Not reported
SEP Sequence Number: Not reported
SEP Expenditure Amount: Not reported
SEP Scheduled Completion Date: Not reported
SEP Actual Date: Not reported
SEP Defaulted Date: Not reported
SEP Type: Not reported
SEP Type Description: Not reported
Proposed Amount: Not reported
Final Monetary Amount: Not reported
Paid Amount: Not reported
Final Count: Not reported
Final Amount: Not reported

Evaluation Action Summary:
Evaluation Date: 19850625
Evaluation Responsible Agency: State
Found Violation: Yes
Evaluation Type Description: COMPLIANCE EVALUATION INSPECTION ON-SITE
Evaluation Responsible Person Identifier: NYDEC

O-Z GEDNEY (Continued) **1000115937**

Evaluation Responsible Sub-Organization:	Not reported
Actual Return to Compliance Date:	19851212
Scheduled Compliance Date:	19851201
Date of Request:	Not reported
Date Response Received:	Not reported
Request Agency:	Not reported
Former Citation:	Not reported

Evaluation Date:	19980920
Evaluation Responsible Agency:	EPA
Found Violation:	No
Evaluation Type Description:	COMPLIANCE EVALUATION INSPECTION ON-SITE
Evaluation Responsible Person Identifier:	R2MD
Evaluation Responsible Sub-Organization:	RCB
Actual Return to Compliance Date:	Not reported
Scheduled Compliance Date:	Not reported
Date of Request:	Not reported
Date Response Received:	Not reported
Request Agency:	Not reported
Former Citation:	Not reported

FINDS:
Registry ID: 110004364884

Click Here:

Environmental Interest/Information System:
RCRAInfo is a national information system that supports the Resource Conservation and Recovery Act (RCRA) program through the tracking of events and activities related to facilities that generate, transport, and treat, store, or dispose of hazardous waste. RCRAInfo allows RCRA program staff to track the notification, permit, compliance, and corrective action activities required under RCRA.

Click this hyperlink while viewing on your computer to access additional FINDS: detail in the EDR Site Report.

ECHO:

Envid:	1000115937
Registry ID:	110004364884
DFR URL:	http://echo.epa.gov/detailed-facility-report?fid=110004364884
Name:	O-Z GEDNEY
Address:	262 BOND ST
City,State,Zip:	BROOKLYN, NY 11217

NY MANIFEST:

Name:	O Z GEDNEY CO INC
Address:	262 BOND ST
City,State,Zip:	BROOKLYN, NY 11217-2916
Country:	USA
EPA ID:	NYD066086547

O-Z GEDNEY (Continued) **1000115937**

Facility Status:	Not reported
Location Address 1:	262-270 BOND ST
Code:	BP
Location Address 2:	Not reported
Total Tanks:	Not reported
Location City:	BROOKLYN
Location State:	NY
Location Zip:	11217
Location Zip 4:	Not reported

NY MANIFEST:

EPAID:	NYD066086547
Mailing Name:	O Z GEDNEY CO INC
Mailing Contact:	BEN HUAMANI
Mailing Address 1:	1100 LINWOOD ST
Mailing Address 2:	Not reported
Mailing City:	BROOKLYN
Mailing State:	NY
Mailing Zip:	11208
Mailing Zip 4:	Not reported
Mailing Country:	USA
Mailing Phone:	7186491880

U209 **CON EDISON** **RCRA NonGen / NLR** **1018278494**
NE **526 BALTIC ST** **FINDS** **NYP004732681**
1/8-1/4 **BROOKLYN, NY 11215** **ECHO**
0.191 mi.
1008 ft. **Site 2 of 6 in cluster U**

Relative:
Higher

Actual:
17 ft.

RCRA NonGen / NLR:

Date Form Received by Agency:	20150217
Handler Name:	CON EDISON
Handler Address:	526 BALTIC ST
Handler City,State,Zip:	BROOKLYN, NY 11215
EPA ID:	NYP004732681
Contact Name:	THOMAS TEELING
Contact Address:	Not reported
Contact City,State,Zip:	Not reported
Contact Telephone:	212-460-3770
Contact Fax:	Not reported
Contact Email:	Not reported
Contact Title:	Not reported
EPA Region:	02
Land Type:	Private
Federal Waste Generator Description:	Not a generator, verified
Non-Notifier:	Not reported
Biennial Report Cycle:	Not reported
Accessibility:	Not reported
Active Site Indicator:	Not reported
State District Owner:	NY
State District:	NYSDEC R2
Mailing Address:	IRVING PL, 15TH FL NE
Mailing City,State,Zip:	NEW YORK, NY 10003
Owner Name:	Not reported
Owner Type:	Not reported
Operator Name:	Not reported
Operator Type:	Not reported

CON EDISON (Continued) **1018278494**

Short-Term Generator Activity:	No
Importer Activity:	No
Mixed Waste Generator:	No
Transporter Activity:	No
Transfer Facility Activity:	No
Recycler Activity with Storage:	No
Small Quantity On-Site Burner Exemption:	No
Smelting Melting and Refining Furnace Exemption:	No
Underground Injection Control:	No
Off-Site Waste Receipt:	No
Universal Waste Indicator:	No
Universal Waste Destination Facility:	No
Federal Universal Waste:	No
Active Site Fed-Reg Treatment Storage and Disposal Facility:	Not reported
Active Site Converter Treatment storage and Disposal Facility:	Not reported
Active Site State-Reg Treatment Storage and Disposal Facility:	Not reported
Active Site State-Reg Handler:	---
Federal Facility Indicator:	Not reported
Hazardous Secondary Material Indicator:	NN
Sub-Part K Indicator:	Not reported
Commercial TSD Indicator:	No
Treatment Storage and Disposal Type:	Not reported
2018 GPRA Permit Baseline:	Not on the Baseline
2018 GPRA Renewals Baseline:	Not on the Baseline
Permit Renewals Workload Universe:	Not reported
Permit Workload Universe:	Not reported
Permit Progress Universe:	Not reported
Post-Closure Workload Universe:	Not reported
Closure Workload Universe:	Not reported
202 GPRA Corrective Action Baseline:	No
Corrective Action Workload Universe:	No
Subject to Corrective Action Universe:	No
Non-TSDFs Where RCRA CA has Been Imposed Universe:	No
TSDFs Potentially Subject to CA Under 3004 (u)/(v) Universe:	No
TSDFs Only Subject to CA under Discretionary Auth Universe:	No
Corrective Action Priority Ranking:	No NCAPS ranking
Environmental Control Indicator:	No
Institutional Control Indicator:	No
Human Exposure Controls Indicator:	N/A
Groundwater Controls Indicator:	N/A
Operating TSDF Universe:	Not reported
Full Enforcement Universe:	Not reported
Significant Non-Complier Universe:	No
Unaddressed Significant Non-Complier Universe:	No
Addressed Significant Non-Complier Universe:	No
Significant Non-Complier With a Compliance Schedule Universe:	No
Financial Assurance Required:	Not reported
Handler Date of Last Change:	20160502
Recognized Trader-Importer:	No
Recognized Trader-Exporter:	No
Importer of Spent Lead Acid Batteries:	No
Exporter of Spent Lead Acid Batteries:	No
Recycler Activity Without Storage:	Not reported
Manifest Broker:	Not reported
Sub-Part P Indicator:	No

CON EDISON (Continued) **1018278494**

Historic Generators:

Receive Date:	20150217
Handler Name: CON EDISON	
Federal Waste Generator Description:	Large Quantity Generator
State District Owner:	NY
Large Quantity Handler of Universal Waste:	No
Recognized Trader Importer:	No
Recognized Trader Exporter:	No
Spent Lead Acid Battery Importer:	No
Spent Lead Acid Battery Exporter:	No
Current Record:	No
Non Storage Recycler Activity:	Not reported
Electronic Manifest Broker:	Not reported

Receive Date:	20150217
Handler Name: CON EDISON	
Federal Waste Generator Description:	Not a generator, verified
State District Owner:	NY
Large Quantity Handler of Universal Waste:	No
Recognized Trader Importer:	No
Recognized Trader Exporter:	No
Spent Lead Acid Battery Importer:	No
Spent Lead Acid Battery Exporter:	No
Current Record:	Yes
Non Storage Recycler Activity:	Not reported
Electronic Manifest Broker:	Not reported

List of NAICS Codes and Descriptions:
NAICS Codes: No NAICS Codes Found

Facility Has Received Notices of Violations:
Violations: No Violations Found

Evaluation Action Summary:
Evaluations: No Evaluations Found

FINDS:
Registry ID: 110067706138

Click Here:

Environmental Interest/Information System:
RCRAInfo is a national information system that supports the Resource Conservation and Recovery Act (RCRA) program through the tracking of events and activities related to facilities that generate, transport, and treat, store, or dispose of hazardous waste. RCRAInfo allows RCRA program staff to track the notification, permit, compliance, and corrective action activities required under RCRA.

Click this hyperlink while viewing on your computer to access additional FINDS: detail in the EDR Site Report.

ECHO:
Envid: 1018278494
Registry ID: 110067706138

CON EDISON (Continued) **1018278494**

DFR URL: http://echo.epa.gov/detailed-facility-report?fid=110067706138
Name: CON EDISON
Address: 526 BALTIC ST
City,State,Zip: BROOKLYN, NY 11215

U210 **CON EDISON** **NJ MANIFEST** **S120667358**
NE **526 BALTIC ST** **N/A**
1/8-1/4 **BROOKLYN, NY 11215**
0.191 mi.
1008 ft. **Site 3 of 6 in cluster U**

Relative:
Higher

Actual:
17 ft.

NJ MANIFEST:

EPA Id:	NYP004732681
Mail Address:	IRVING PL, 15TH FL NE
Mail City/State/Zip:	NEW YORK, NY 10003
Facility Phone:	Not reported
Emergency Phone:	Not reported
Contact:	THOMAS TEELING
Comments:	Not reported
SIC Code:	Not reported
County:	NY047
Municipal:	Not reported
Previous EPA Id:	Not reported
Gen Flag:	Not reported
Trans Flag:	Not reported
TSDF Flag:	Not reported
Name Change:	Not reported
Date Change:	Not reported

Manifest:

Manifest Number:	002621174GBF
EPA ID:	NYP004732681
Date Shipped:	2/17/2015
TSDF EPA ID:	NJD991291105
Transporter EPA ID:	NJD003812047
Transporter 2 EPA ID:	Not reported
Transporter 3 EPA ID:	Not reported
Transporter 4 EPA ID:	Not reported
Transporter 5 EPA ID:	Not reported
Transporter 6 EPA ID:	Not reported
Transporter 7 EPA ID:	Not reported
Transporter 8 EPA ID:	Not reported
Transporter 9 EPA ID:	Not reported
Transporter 10 EPA ID:	Not reported
Date Trans1 Transported Waste:	Not reported
Date Trans2 Transported Waste:	Not reported
Date Trans3 Transported Waste:	Not reported
Date Trans4 Transported Waste:	Not reported
Date Trans5 Transported Waste:	Not reported
Date Trans6 Transported Waste:	Not reported
Date Trans7 Transported Waste:	Not reported
Date Trans8 Transported Waste:	Not reported
Date Trans9 Transported Waste:	Not reported
Date Trans10 Transported Waste:	Not reported
Date TSDF Received Waste:	Not reported
TSDF EPA Facility Name:	Not reported
QTY Units:	Not reported
Transporter SEQ ID:	Not reported

CON EDISON (Continued) **S120667358**

Transporter-1 Date:	Not reported
Waste SEQ ID:	Not reported
Waste Type Code 2:	Not reported
Waste Type Code 3:	Not reported
Waste Type Code 4:	Not reported
Waste Type Code 5:	Not reported
Waste Type Code 6:	Not reported
Date Accepted:	Not reported
Manifest Discrepancy Type:	Not reported
Data Entry Number:	Not reported
Was Load Rejected:	NEW YORK, NY 10003
Reason Load Was Rejected:	Not reported

U211 **CON EDISON** **NY MANIFEST** **S117740113**
NE **526 BALTIC ST** **N/A**
1/8-1/4 **BROOKLYN, NY 11215**
0.191 mi.
1008 ft. **Site 4 of 6 in cluster U**

Relative:
Higher

Actual:
17 ft.

NY MANIFEST:

Name:	CON EDISON
Address:	526 BALTIC ST
City,State,Zip:	BROOKLYN, NY 11215
Country:	USA
EPA ID:	NYP004732681
Facility Status:	Not reported
Location Address 1:	526 BALTIC ST
Code:	BP
Location Address 2:	SB 13271
Total Tanks:	Not reported
Location City:	BROOKLYN
Location State:	NY
Location Zip:	11217
Location Zip 4:	Not reported

NY MANIFEST:

EPAID:	NYP004732681
Mailing Name:	CON EDISON
Mailing Contact:	TOM TEELING
Mailing Address 1:	4 IRVING PLACE - 15TH FLOOR
Mailing Address 2:	Not reported
Mailing City:	NEW YORK
Mailing State:	NY
Mailing Zip:	10003
Mailing Zip 4:	Not reported
Mailing Country:	USA
Mailing Phone:	Not reported

NY MANIFEST:

Document ID:	Not reported
Manifest Status:	Not reported
seq:	Not reported
Year:	2018
Trans1 State ID:	NJD003812047
Trans2 State ID:	Not reported
Generator Ship Date:	02/17/2015

CON EDISON (Continued) **S117740113**

Trans1 Recv Date:	02/17/2015
Trans2 Recv Date:	Not reported
TSD Site Recv Date:	02/24/2015
Part A Recv Date:	Not reported
Part B Recv Date:	Not reported
Generator EPA ID:	NYP004732681
Trans1 EPA ID:	Not reported
Trans2 EPA ID:	Not reported
TSDF ID 1:	NJD991291105
TSDF ID 2:	Not reported
Manifest Tracking Number:	002621174GBF
Import Indicator:	N
Export Indicator:	N
Discr Quantity Indicator:	N
Discr Type Indicator:	N
Discr Residue Indicator:	N
Discr Partial Reject Indicator:	N
Discr Full Reject Indicator:	N
Manifest Ref Number:	Not reported
Alt Facility RCRA ID:	Not reported
Alt Facility Sign Date:	Not reported
MGMT Method Type Code:	H110
Waste Code:	Not reported
Waste Code:	Not reported
Waste Code:	Not reported
Waste Code:	Not reported
Waste Code:	Not reported
Waste Code:	Not reported
Quantity:	800
Units:	P - Pounds
Number of Containers:	1
Container Type:	TT - Cargo tank, tank trucks
Handling Method:	T Chemical, physical, or biological treatment.
Specific Gravity:	1
Waste Code:	D008
Waste Code 1_2:	Not reported
Waste Code 1_3:	Not reported
Waste Code 1_4:	Not reported
Waste Code 1_5:	Not reported
Waste Code 1_6:	Not reported

U212 **BALTIC RECYCLING CORP.** **NY SWF/LF** **S105841705**
NNE **524-26 BALTIC STREET** **N/A**
1/8-1/4 **BROOKLYN, NY 11217**
0.194 mi.
1023 ft. **Site 5 of 6 in cluster U**

Relative:
Higher

Actual:
17 ft.

SWF/LF:

Name:	BALTIC RECYCLING CORP.
Address:	524-26 BALTIC STREET
City,State,Zip:	BROOKLYN, NY 11217
Flag:	INACTIVE
Region Code:	2
Phone Number:	7186242459
Owner Name:	Not reported
Owner Type:	Not reported
Owner Address:	Not reported

BALTIC RECYCLING CORP. (Continued) **S105841705**

Owner Addr2:	Not reported
Owner City,St,Zip:	Not reported
Owner Email:	Not reported
Owner Phone:	Not reported
Contact Name:	PAUL RUTIGLIANO; PRESIDENT
Contact Address:	Not reported
Contact Addr2:	Not reported
Contact City,St,Zip:	Not reported
Contact Email:	Not reported
Contact Phone:	Not reported
Activity Desc:	Transfer station - permit
Activity Number:	[24T97]
Active:	No
East Coordinate:	585825
North Coordinate:	4503935
Accuracy Code:	Not reported
Regulatory Status:	Permit
Waste Type:	Not reported
Authorization #:	2-6103-00063
Authorization Date:	3/19/1997
Expiration Date:	3/19/2002
Operator Name:	Not reported
Operator Type:	Not reported
Laste Date:	Not reported

U213 **NYCDEP** **NY MANIFEST** **1009235614**
NNE **524 BALTIC ST** **N/A**
1/8-1/4 **BROOKLYN, NY 11231**
0.194 mi.
1023 ft. **Site 6 of 6 in cluster U**

Relative:
Higher

Actual:
17 ft.

NY MANIFEST:

Name:	NYCDEP
Address:	524 BALTIC ST
City,State,Zip:	BROOKLYN, NY 11231
Country:	USA
EPA ID:	NYP003660834
Facility Status:	Not reported
Location Address 1:	524 BALTIC ST
Code:	BP
Location Address 2:	Not reported
Total Tanks:	Not reported
Location City:	BROOKLYN
Location State:	NY
Location Zip:	11231
Location Zip 4:	Not reported

NY MANIFEST:

EPAID:	NYP003660834
Mailing Name:	NYCDEP
Mailing Contact:	STANLEY BALDWIN
Mailing Address 1:	524 BALTIC ST
Mailing Address 2:	Not reported
Mailing City:	BROOKLYN
Mailing State:	NY
Mailing Zip:	11231
Mailing Zip 4:	Not reported
Mailing Country:	USA

NYCDEP (Continued) **1009235614**

Mailing Phone: 7182743339

AD214 **P.S. 372 (OUR LADY OF PEACE) K 834** **NY UST** **U004272241**
SSE **512 CARROLL STREET** **N/A**
1/8-1/4 **BROOKLYN, NY 11215**
0.194 mi.
1025 ft. **Site 1 of 6 in cluster AD**

Relative:
Higher

Actual:
21 ft.

UST:

Name:	P.S. 372 (OUR LADY OF PEACE) K 834
Address:	512 CARROLL STREET
City,State,Zip:	BROOKLYN, NY 11215
Id/Status:	2-267562 / Active
Program Type:	PBS
Region:	STATE
DEC Region:	2
Expiration Date:	12/14/2022
UTM X:	585745.85360
UTM Y:	4503353.38680
Site Type:	School

Affiliation Records:

Site Id:	11110
Affiliation Type:	Mail Contact
Company Name:	RC CHURCH OF OUR LADY OF PEACE
Contact Type:	Not reported
Contact Name:	REV. ORLANDO RUIZ, OFM
Address1:	522 CARROLL STREET
Address2:	Not reported
City:	BROOKLYN
State:	NY
Zip Code:	11215
Country Code:	001
Phone:	(718) 624-5122
EMail:	OLP1899@AOL.COM
Fax Number:	Not reported
Modified By:	MFLEONAR
Date Last Modified:	2017-11-07

Site Id:	11110
Affiliation Type:	Emergency Contact
Company Name:	R C CHURCH OF OUR LADY OF PEACE
Contact Type:	Not reported
Contact Name:	MUNENDRA SHARMA
Address1:	Not reported
Address2:	Not reported
City:	Not reported
State:	NN
Zip Code:	Not reported
Country Code:	999
Phone:	(718) 344-5752
EMail:	Not reported
Fax Number:	Not reported
Modified By:	MFLEONAR
Date Last Modified:	2017-11-07

Site Id:	11110

P.S. 372 (OUR LADY OF PEACE) K 834 (Continued) **U004272241**

Affiliation Type:	Facility Operator
Company Name:	P.S. 372 (OUR LADY OF PEACE) K 834
Contact Type:	Not reported
Contact Name:	MICHAEL LANZI
Address1:	Not reported
Address2:	Not reported
City:	Not reported
State:	NN
Zip Code:	Not reported
Country Code:	001
Phone:	(718) 624-5271
EMail:	Not reported
Fax Number:	Not reported
Modified By:	DAFRANCI
Date Last Modified:	2017-02-16

Site Id:	11110
Affiliation Type:	Facility Owner
Company Name:	R C CHURCH OF OUR LADY OF PEACE
Contact Type:	PASTOR
Contact Name:	REV. ORLANDO RUIZ, OFM
Address1:	522 CARROLL ST
Address2:	Not reported
City:	BROOKLYN
State:	NY
Zip Code:	11215
Country Code:	001
Phone:	(718) 624-5122
EMail:	Not reported
Fax Number:	Not reported
Modified By:	MFLEONAR
Date Last Modified:	2017-11-07

Tank Info:

Tank Number:	002
Tank ID:	63954
Tank Status:	In Service
Material Name:	In Service
Capacity Gallons:	5000
Install Date:	08/01/1974
Date Tank Closed:	Not reported
Registered:	True
Tank Location:	Underground
Tank Type:	Steel/carbon steel
Material Code:	0001
Common Name of Substance:	#2 Fuel Oil (On-Site Consumption)

Tightness Test Method:	51
Date Test:	06/08/2021
Next Test Date:	06/08/2022
Pipe Model:	Not reported
Modified By:	LABATIST
Last Modified:	06/10/2021

Equipment Records:

A00 - Tank Internal Protection - None

P.S. 372 (OUR LADY OF PEACE) K 834 (Continued) **U004272241**

B01 - Tank External Protection - Painted/Asphalt Coating
D01 - Pipe Type - Steel/Carbon Steel/Iron
F01 - Pipe External Protection - Painted/Asphalt Coating
K00 - Spill Prevention - None
I05 - Overfill - Vent Whistle
C02 - Pipe Location - Underground/On-ground
G00 - Tank Secondary Containment - None
J02 - Dispenser - Suction Dispenser
E00 - Piping Secondary Containment - None
H00 - Tank Leak Detection - None
L09 - Piping Leak Detection - Exempt Suction Piping

AD215
SSE
1/8-1/4
0.194 mi.
1025 ft.

P.S. 372 (OUR LADY OF PEACE) K 834 **NY AST** **A100295716**
512 CARROLL STREET **N/A**
BROOKLYN, NY 11215

Site 2 of 6 in cluster AD

Relative:
Higher

Actual:
21 ft.

AST:

Name:	P.S. 372 (OUR LADY OF PEACE) K 834
Address:	512 CARROLL STREET
City,State,Zip:	BROOKLYN, NY 11215
Region:	STATE
DEC Region:	2
Site Status:	Active
Facility Id:	2-267562
Program Type:	PBS
UTM X:	585745.85360
UTM Y:	4503353.38680
Expiration Date:	12/14/2022
Site Type:	School

Affiliation Records:

Site Id:	11110
Affiliation Type:	Mail Contact
Company Name:	RC CHURCH OF OUR LADY OF PEACE
Contact Type:	Not reported
Contact Name:	REV. ORLANDO RUIZ, OFM
Address1:	522 CARROLL STREET
Address2:	Not reported
City:	BROOKLYN
State:	NY
Zip Code:	11215
Country Code:	001
Phone:	(718) 624-5122
EMail:	OLP1899@AOL.COM
Fax Number:	Not reported
Modified By:	MFLEONAR
Date Last Modified:	2017-11-07

Site Id:	11110
Affiliation Type:	Emergency Contact
Company Name:	R C CHURCH OF OUR LADY OF PEACE
Contact Type:	Not reported
Contact Name:	MUNENDRA SHARMA
Address1:	Not reported
Address2:	Not reported
City:	Not reported

P.S. 372 (OUR LADY OF PEACE) K 834 (Continued) **A100295716**

State:	NN
Zip Code:	Not reported
Country Code:	999
Phone:	(718) 344-5752
EMail:	Not reported
Fax Number:	Not reported
Modified By:	MFLEONAR
Date Last Modified:	2017-11-07

Site Id:	11110
Affiliation Type:	Facility Operator
Company Name:	P.S. 372 (OUR LADY OF PEACE) K 834
Contact Type:	Not reported
Contact Name:	MICHAEL LANZI
Address1:	Not reported
Address2:	Not reported
City:	Not reported
State:	NN
Zip Code:	Not reported
Country Code:	001
Phone:	(718) 624-5271
EMail:	Not reported
Fax Number:	Not reported
Modified By:	DAFRANCI
Date Last Modified:	2017-02-16

Site Id:	11110
Affiliation Type:	Facility Owner
Company Name:	R C CHURCH OF OUR LADY OF PEACE
Contact Type:	PASTOR
Contact Name:	REV. ORLANDO RUIZ, OFM
Address1:	522 CARROLL ST
Address2:	Not reported
City:	BROOKLYN
State:	NY
Zip Code:	11215
Country Code:	001
Phone:	(718) 624-5122
EMail:	Not reported
Fax Number:	Not reported
Modified By:	MFLEONAR
Date Last Modified:	2017-11-07

Tank Info:

Tank Number:	001
Tank Id:	18293
Material Code:	0001
Common Name of Substance:	#2 Fuel Oil (On-Site Consumption)

Equipment Records:

G02 - Tank Secondary Containment - Vault (w/access)
B00 - Tank External Protection - None
F00 - Pipe External Protection - None
C03 - Pipe Location - Aboveground/Underground Combination
J02 - Dispenser - Suction Dispenser

P.S. 372 (OUR LADY OF PEACE) K 834 (Continued) **A100295716**

E00 - Piping Secondary Containment - None
H00 - Tank Leak Detection - None
L09 - Piping Leak Detection - Exempt Suction Piping
I04 - Overfill - Product Level Gauge (A/G)
A00 - Tank Internal Protection - None
D01 - Pipe Type - Steel/Carbon Steel/Iron
K00 - Spill Prevention - None

Tank Location:	Aboveground - on saddles, legs, racks, etc.... Tank bottom is elevated above grade or tank pad, allowing visual inspection.
Tank Type:	Steel/Carbon Steel/Iron
Tank Status:	In Service
Pipe Model:	Not reported
Install Date:	08/01/1974
Capacity Gallons:	10000
Tightness Test Method:	03
Date Test:	05/01/1998
Next Test Date:	Not reported
Date Tank Closed:	Not reported
Register:	True
Modified By:	MFLEONAR
Last Modified:	11/07/2017
Material Name:	#2 fuel oil (on-site consumption)

AD216 **PS 418 K SCHOOL** **RCRA-LQG** **1016144416**
SSE **512 CARROLL ST** **FINDS** **NYR000199968**
1/8-1/4 **BROOKLYN, NY 11215** **ECHO**
0.194 mi. **NY MANIFEST**
1025 ft. **Site 3 of 6 in cluster AD**

Relative:
Higher

Actual:
21 ft.

RCRA-LQG:

Date Form Received by Agency:		20140220
Handler Name:	PS 418 K SCHOOL	
Handler Address:		512 CARROLL ST
Handler City,State,Zip:		BROOKLYN, NY 11215
EPA ID:		NYR000199968
Contact Name:		ALEXANDER LEMPERT
Contact Address:		THOMSON AVE
Contact City,State,Zip:		LONG ISLAND CITY, NY 11101
Contact Telephone:		718-472-8501
Contact Fax:		Not reported
Contact Email:		ALEMPERT@NYCSCA.ORG
Contact Title:		SCAIEH DIRECTOR
EPA Region:		02
Land Type:		Municipal
Federal Waste Generator Description:		Large Quantity Generator
Non-Notifier:		Not reported
Biennial Report Cycle:		2013
Accessibility:		Not reported
Active Site Indicator:		Handler Activities
State District Owner:		NY
State District:		NYSDEC R2
Mailing Address:		THOMSON AVE
Mailing City,State,Zip:		LONG ISLAND CITY, NY 11101
Owner Name:		NYC DEPARTMENT OF EDUCATION
Owner Type:		Municipal
Operator Name:		NYC DEPARTMENT OF EDUCATION
Operator Type:		Municipal
Short-Term Generator Activity:		No

PS 418 K SCHOOL (Continued) **1016144416**

Importer Activity:	No
Mixed Waste Generator:	No
Transporter Activity:	No
Transfer Facility Activity:	No
Recycler Activity with Storage:	No
Small Quantity On-Site Burner Exemption:	No
Smelting Melting and Refining Furnace Exemption:	No
Underground Injection Control:	No
Off-Site Waste Receipt:	No
Universal Waste Indicator:	No
Universal Waste Destination Facility:	No
Federal Universal Waste:	No
Active Site Fed-Reg Treatment Storage and Disposal Facility:	Not reported
Active Site Converter Treatment storage and Disposal Facility:	Not reported
Active Site State-Reg Treatment Storage and Disposal Facility:	Not reported
Active Site State-Reg Handler:	---
Federal Facility Indicator:	Not reported
Hazardous Secondary Material Indicator:	NN
Sub-Part K Indicator:	Not reported
Commercial TSD Indicator:	No
Treatment Storage and Disposal Type:	Not reported
2018 GPRA Permit Baseline:	Not on the Baseline
2018 GPRA Renewals Baseline:	Not on the Baseline
Permit Renewals Workload Universe:	Not reported
Permit Workload Universe:	Not reported
Permit Progress Universe:	Not reported
Post-Closure Workload Universe:	Not reported
Closure Workload Universe:	Not reported
202 GPRA Corrective Action Baseline:	No
Corrective Action Workload Universe:	No
Subject to Corrective Action Universe:	No
Non-TSDFs Where RCRA CA has Been Imposed Universe:	No
TSDFs Potentially Subject to CA Under 3004 (u)/(v) Universe:	No
TSDFs Only Subject to CA under Discretionary Auth Universe:	No
Corrective Action Priority Ranking:	No NCAPS ranking
Environmental Control Indicator:	No
Institutional Control Indicator:	No
Human Exposure Controls Indicator:	N/A
Groundwater Controls Indicator:	N/A
Operating TSDF Universe:	Not reported
Full Enforcement Universe:	Not reported
Significant Non-Complier Universe:	No
Unaddressed Significant Non-Complier Universe:	No
Addressed Significant Non-Complier Universe:	No
Significant Non-Complier With a Compliance Schedule Universe:	No
Financial Assurance Required:	Not reported
Handler Date of Last Change:	20150414
Recognized Trader-Importer:	No
Recognized Trader-Exporter:	No
Importer of Spent Lead Acid Batteries:	No
Exporter of Spent Lead Acid Batteries:	No
Recycler Activity Without Storage:	Not reported
Manifest Broker:	Not reported
Sub-Part P Indicator:	No

Biennial: List of Years

Year:	2013

PS 418 K SCHOOL (Continued) **1016144416**

Click Here for Biennial Reporting System Data:

Handler - Owner Operator:

Owner/Operator Indicator:	Owner
Owner/Operator Name:	NYC DEPARTMENT OF EDUCATION
Legal Status:	Municipal
Date Became Current:	19000101
Date Ended Current:	Not reported
Owner/Operator Address:	44-36 VERNON BLVD
Owner/Operator City,State,Zip:	LONG ISLAND CITY, NY 11101
Owner/Operator Telephone:	Not reported
Owner/Operator Telephone Ext:	Not reported
Owner/Operator Fax:	Not reported
Owner/Operator Email:	Not reported

Owner/Operator Indicator:	Owner
Owner/Operator Name:	NYC DEPT OF EDUCATION
Legal Status:	Municipal
Date Became Current:	19730517
Date Ended Current:	Not reported
Owner/Operator Address:	30-30 THOMSON AVE
Owner/Operator City,State,Zip:	LONG ISLAND CITY, NY 11101
Owner/Operator Telephone:	718-472-8501
Owner/Operator Telephone Ext:	Not reported
Owner/Operator Fax:	Not reported
Owner/Operator Email:	Not reported

Owner/Operator Indicator:	Operator
Owner/Operator Name:	NYC DEPT OF SCHOOL FACILITIES
Legal Status:	Municipal
Date Became Current:	19730517
Date Ended Current:	Not reported
Owner/Operator Address:	Not reported
Owner/Operator City,State,Zip:	Not reported
Owner/Operator Telephone:	Not reported
Owner/Operator Telephone Ext:	Not reported
Owner/Operator Fax:	Not reported
Owner/Operator Email:	Not reported

Owner/Operator Indicator:	Operator
Owner/Operator Name:	NYC DEPARTMENT OF EDUCATION
Legal Status:	Municipal
Date Became Current:	19000101
Date Ended Current:	Not reported
Owner/Operator Address:	44-36 VERNON BLVD
Owner/Operator City,State,Zip:	LONG ISLAND CITY, NY 11101
Owner/Operator Telephone:	Not reported
Owner/Operator Telephone Ext:	Not reported
Owner/Operator Fax:	Not reported
Owner/Operator Email:	Not reported

Historic Generators:

Receive Date:	20140220
Handler Name: PS 418 K SCHOOL	
Federal Waste Generator Description:	Large Quantity Generator

PS 418 K SCHOOL (Continued) **1016144416**

State District Owner:	NY
Large Quantity Handler of Universal Waste:	No
Recognized Trader Importer:	No
Recognized Trader Exporter:	No
Spent Lead Acid Battery Importer:	No
Spent Lead Acid Battery Exporter:	No
Current Record:	Yes
Non Storage Recycler Activity:	Not reported
Electronic Manifest Broker:	Not reported

Receive Date:	20130423
Handler Name:	NYC DEPT OF EDUCATION - PS 834K
Federal Waste Generator Description:	Small Quantity Generator
State District Owner:	Not reported
Large Quantity Handler of Universal Waste:	No
Recognized Trader Importer:	No
Recognized Trader Exporter:	No
Spent Lead Acid Battery Importer:	No
Spent Lead Acid Battery Exporter:	No
Current Record:	No
Non Storage Recycler Activity:	Not reported
Electronic Manifest Broker:	Not reported

List of NAICS Codes and Descriptions:

NAICS Code:	61111
NAICS Description:	ELEMENTARY AND SECONDARY SCHOOLS

Facility Has Received Notices of Violations:

Violations:	No Violations Found

Evaluation Action Summary:

Evaluations:	No Evaluations Found

FINDS:

Registry ID: 110055471760

Click Here:

Environmental Interest/Information System:

RCRAInfo is a national information system that supports the Resource Conservation and Recovery Act (RCRA) program through the tracking of events and activities related to facilities that generate, transport, and treat, store, or dispose of hazardous waste. RCRAInfo allows RCRA program staff to track the notification, permit, compliance, and corrective action activities required under RCRA.
HAZARDOUS WASTE BIENNIAL REPORTER

Click this hyperlink while viewing on your computer to access additional FINDS: detail in the EDR Site Report.

ECHO:

Envid:	1016144416
Registry ID:	110055471760
DFR URL:	http://echo.epa.gov/detailed-facility-report?fid=110055471760
Name:	PS 418 K SCHOOL

PS 418 K SCHOOL (Continued) **1016144416**

Address:	512 CARROLL ST
City,State,Zip:	BROOKLYN, NY 11215

NY MANIFEST:

Name:	NYC DEPT OF EDUCATION - PS 418K
Address:	512 CARROLL ST
City,State,Zip:	BROOKLYN, NY 11215
Country:	USA
EPA ID:	NYR000199968
Facility Status:	Not reported
Location Address 1:	512 CARROLL ST
Code:	BP
Location Address 2:	Not reported
Total Tanks:	Not reported
Location City:	BROOKLYN
Location State:	NY
Location Zip:	11215
Location Zip 4:	Not reported

NY MANIFEST:

EPAID:	NYR000199968
Mailing Name:	NYC DEPT OF EDUCATION - PS 418K
Mailing Contact:	NYC DEPT OF SCHOOL CONTRUCTION AUTHORITY - PS 834
Mailing Address 1:	30-30 THOMSON AVE
Mailing Address 2:	Not reported
Mailing City:	LONG ISLAND CITY
Mailing State:	NY
Mailing Zip:	11101
Mailing Zip 4:	Not reported
Mailing Country:	USA
Mailing Phone:	7184728000

NY MANIFEST:

Document ID:	Not reported
Manifest Status:	Not reported
seq:	Not reported
Year:	2018
Trans1 State ID:	NYD986938645
Trans2 State ID:	PAD146714878
Generator Ship Date:	08/30/2013
Trans1 Recv Date:	08/30/2013
Trans2 Recv Date:	09/04/2013
TSD Site Recv Date:	09/05/2013
Part A Recv Date:	Not reported
Part B Recv Date:	Not reported
Generator EPA ID:	NYR000199968
Trans1 EPA ID:	Not reported
Trans2 EPA ID:	Not reported
TSDF ID 1:	ALD000622464
TSDF ID 2:	Not reported
Manifest Tracking Number:	006378703JJK
Import Indicator:	N
Export Indicator:	N
Discr Quantity Indicator:	Y
Discr Type Indicator:	N
Discr Residue Indicator:	N
Discr Partial Reject Indicator:	N

PS 418 K SCHOOL (Continued) **1016144416**

Discr Full Reject Indicator:	N
Manifest Ref Number:	Not reported
Alt Facility RCRA ID:	Not reported
Alt Facility Sign Date:	Not reported
MGMT Method Type Code:	H132
Waste Code:	Not reported
Waste Code:	Not reported
Waste Code:	Not reported
Waste Code:	Not reported
Waste Code:	Not reported
Waste Code:	Not reported
Quantity:	254
Units:	K - Kilograms (2.2 pounds)
Number of Containers:	1
Container Type:	CM - Metal boxes, cases, roll-offs
Handling Method:	L Landfill.
Specific Gravity:	1
Waste Code:	B007
Waste Code 1_2:	Not reported
Waste Code 1_3:	Not reported
Waste Code 1_4:	Not reported
Waste Code 1_5:	Not reported
Waste Code 1_6:	Not reported

AB217 **RINALDI RECYCLING CO.** **NY SWRCY** **S105842286**
East **326 DOUGLASS STREET** **N/A**
1/8-1/4 **BROOKLYN, NY 11217**
0.195 mi.
1029 ft. **Site 7 of 8 in cluster AB**

Relative:
Higher

Actual:
25 ft.

SWRCY:

Name:	RINALDI RECYCLING CO.
Address:	326 DOUGLASS STREET
City,State,Zip:	BROOKLYN, NY 11217
Region:	2
Facility Address 2:	Not reported
Phone Number:	7185226648
Owner Type:	Not reported
Owner Name:	Not reported
Owner Address:	Not reported
Owner Address 2:	Not reported
Owner City,St,Zip:	Not reported
Owner Email:	Not reported
Owner Phone:	Not reported
Contact Name:	DOMINICK RINALDI
Contact Address:	Not reported
Contact Address 2:	Not reported
Contact City,St,Zip:	Not reported
Contact Email:	Not reported
Contact Phone:	Not reported
Activity Desc:	RHRF - registration
Activity Number:	[24MA9]
Active:	No
East Coordinate:	585977
North Coordinate:	4503566
Accuracy Code:	Not reported
Regulatory Status:	Not reported

RINALDI RECYCLING CO. (Continued) **S105842286**

Permit #:	Not reported
Auth. Date:	Not reported
Expiration Date:	Not reported
Waste Types:	Not reported
Operator Name:	Not reported
Operator Type:	Not reported
Last Date:	Not reported

V218 **CON EDISON** **NY MANIFEST** **S118090129**
NNW **186 BUTLER ST** **N/A**
1/8-1/4 **BROOKLYN, NY 11215**
0.195 mi.
1029 ft. **Site 4 of 6 in cluster V**

Relative:
Lower

Actual:
10 ft.

NY MANIFEST:

Name:	CON EDISON
Address:	186 BUTLER ST
City,State,Zip:	BROOKLYN, NY 11215
Country:	USA
EPA ID:	NYP004777462
Facility Status:	Not reported
Location Address 1:	186 BUTLER ST
Code:	BP
Location Address 2:	SB 13350
Total Tanks:	Not reported
Location City:	BROOKLYN
Location State:	NY
Location Zip:	11217
Location Zip 4:	Not reported

NY MANIFEST:

EPAID:	NYP004777462
Mailing Name:	CON EDISON
Mailing Contact:	DENNIS HUACON
Mailing Address 1:	4 IRVING PL 15TH FL
Mailing Address 2:	Not reported
Mailing City:	NEW YORK
Mailing State:	NY
Mailing Zip:	10003
Mailing Zip 4:	Not reported
Mailing Country:	USA
Mailing Phone:	2124603770

NY MANIFEST:

Document ID:	Not reported
Manifest Status:	Not reported
seq:	Not reported
Year:	2018
Trans1 State ID:	NJD003812047
Trans2 State ID:	NJD003812047
Generator Ship Date:	05/01/2015
Trans1 Recv Date:	05/01/2015
Trans2 Recv Date:	05/05/2015
TSD Site Recv Date:	05/05/2015
Part A Recv Date:	Not reported
Part B Recv Date:	Not reported
Generator EPA ID:	NYP004777462
Trans1 EPA ID:	Not reported

CON EDISON (Continued) **S118090129**

Trans2 EPA ID:	Not reported
TSDF ID 1:	NJD991291105
TSDF ID 2:	Not reported
Manifest Tracking Number:	002661037GBF
Import Indicator:	N
Export Indicator:	N
Discr Quantity Indicator:	N
Discr Type Indicator:	N
Discr Residue Indicator:	N
Discr Partial Reject Indicator:	N
Discr Full Reject Indicator:	N
Manifest Ref Number:	Not reported
Alt Facility RCRA ID:	Not reported
Alt Facility Sign Date:	Not reported
MGMT Method Type Code:	H110
Waste Code:	Not reported
Waste Code:	Not reported
Waste Code:	Not reported
Waste Code:	Not reported
Waste Code:	Not reported
Waste Code:	Not reported
Quantity:	400
Units:	P - Pounds
Number of Containers:	1
Container Type:	TT - Cargo tank, tank trucks
Handling Method:	T Chemical, physical, or biological treatment.
Specific Gravity:	1
Waste Code:	D008
Waste Code 1_2:	Not reported
Waste Code 1_3:	Not reported
Waste Code 1_4:	Not reported
Waste Code 1_5:	Not reported
Waste Code 1_6:	Not reported

V219 **CON EDISON** **NJ MANIFEST** **S120671317**
NNW **186 BUTLER ST** **N/A**
1/8-1/4 **BROOKLYN, NY 11215**
0.195 mi.
1029 ft. **Site 5 of 6 in cluster V**

Relative: NJ MANIFEST:
Lower

Actual:
10 ft.

EPA Id:	NYP004777462
Mail Address:	IRVING PL 15TH FL NE
Mail City/State/Zip:	NEW YORK, NY 10003
Facility Phone:	Not reported
Emergency Phone:	Not reported
Contact:	THOMAS TEELING
Comments:	Not reported
SIC Code:	Not reported
County:	NY047
Municipal:	Not reported
Previous EPA Id:	Not reported
Gen Flag:	Not reported
Trans Flag:	Not reported
TSDF Flag:	Not reported
Name Change:	Not reported
Date Change:	Not reported

CON EDISON (Continued) **S120671317**

Manifest:

Manifest Number:	002661037GBF
EPA ID:	NYP004777462
Date Shipped:	5/1/2015
TSDF EPA ID:	NJD991291105
Transporter EPA ID:	NJD003812047
Transporter 2 EPA ID:	Not reported
Transporter 3 EPA ID:	Not reported
Transporter 4 EPA ID:	Not reported
Transporter 5 EPA ID:	Not reported
Transporter 6 EPA ID:	Not reported
Transporter 7 EPA ID:	Not reported
Transporter 8 EPA ID:	Not reported
Transporter 9 EPA ID:	Not reported
Transporter 10 EPA ID:	Not reported
Date Trans1 Transported Waste:	Not reported
Date Trans2 Transported Waste:	Not reported
Date Trans3 Transported Waste:	Not reported
Date Trans4 Transported Waste:	Not reported
Date Trans5 Transported Waste:	Not reported
Date Trans6 Transported Waste:	Not reported
Date Trans7 Transported Waste:	Not reported
Date Trans8 Transported Waste:	Not reported
Date Trans9 Transported Waste:	Not reported
Date Trans10 Transported Waste:	Not reported
Date TSDF Received Waste:	Not reported
TSDF EPA Facility Name:	Not reported
QTY Units:	Not reported
Transporter SEQ ID:	Not reported
Transporter-1 Date:	Not reported
Waste SEQ ID:	Not reported
Waste Type Code 2:	Not reported
Waste Type Code 3:	Not reported
Waste Type Code 4:	Not reported
Waste Type Code 5:	Not reported
Waste Type Code 6:	Not reported
Date Accepted:	Not reported
Manifest Discrepancy Type:	Not reported
Data Entry Number:	Not reported
Was Load Rejected:	NEW YORK, NY 10003
Reason Load Was Rejected:	Not reported

V220 **CON EDISON** **RCRA NonGen / NLR** **1019902753**
NNW **186 BUTLER ST** **NYP004777462**
1/8-1/4 **BROOKLYN, NY 11215**
0.195 mi.
1029 ft. **Site 6 of 6 in cluster V**

Relative:
Lower

Actual:
10 ft.

RCRA NonGen / NLR:

Date Form Received by Agency:		20150501
Handler Name:	CON EDISON	
Handler Address:		186 BUTLER ST
Handler City,State,Zip:		BROOKLYN, NY 11215
EPA ID:		NYP004777462
Contact Name:		THOMAS TEELING

CON EDISON (Continued) **1019902753**

Contact Address:	Not reported
Contact City,State,Zip:	Not reported
Contact Telephone:	212-460-3770
Contact Fax:	Not reported
Contact Email:	Not reported
Contact Title:	Not reported
EPA Region:	02
Land Type:	Private
Federal Waste Generator Description:	Not a generator, verified
Non-Notifier:	Not reported
Biennial Report Cycle:	Not reported
Accessibility:	Not reported
Active Site Indicator:	Not reported
State District Owner:	NY
State District:	NYSDEC R2
Mailing Address:	IRVING PL 15TH FL NE
Mailing City,State,Zip:	NEW YORK, NY 10003
Owner Name:	Not reported
Owner Type:	Not reported
Operator Name:	Not reported
Operator Type:	Not reported
Short-Term Generator Activity:	No
Importer Activity:	No
Mixed Waste Generator:	No
Transporter Activity:	No
Transfer Facility Activity:	No
Recycler Activity with Storage:	No
Small Quantity On-Site Burner Exemption:	No
Smelting Melting and Refining Furnace Exemption:	No
Underground Injection Control:	No
Off-Site Waste Receipt:	No
Universal Waste Indicator:	No
Universal Waste Destination Facility:	No
Federal Universal Waste:	No
Active Site Fed-Reg Treatment Storage and Disposal Facility:	Not reported
Active Site Converter Treatment storage and Disposal Facility:	Not reported
Active Site State-Reg Treatment Storage and Disposal Facility:	Not reported
Active Site State-Reg Handler:	---
Federal Facility Indicator:	Not reported
Hazardous Secondary Material Indicator:	NN
Sub-Part K Indicator:	Not reported
Commercial TSD Indicator:	No
Treatment Storage and Disposal Type:	Not reported
2018 GPRA Permit Baseline:	Not on the Baseline
2018 GPRA Renewals Baseline:	Not on the Baseline
Permit Renewals Workload Universe:	Not reported
Permit Workload Universe:	Not reported
Permit Progress Universe:	Not reported
Post-Closure Workload Universe:	Not reported
Closure Workload Universe:	Not reported
202 GPRA Corrective Action Baseline:	No
Corrective Action Workload Universe:	No
Subject to Corrective Action Universe:	No
Non-TSDFs Where RCRA CA has Been Imposed Universe:	No
TSDFs Potentially Subject to CA Under 3004 (u)/(v) Universe:	No
TSDFs Only Subject to CA under Discretionary Auth Universe:	No
Corrective Action Priority Ranking:	No NCAPS ranking

CON EDISON (Continued) **1019902753**

Environmental Control Indicator:	No
Institutional Control Indicator:	No
Human Exposure Controls Indicator:	N/A
Groundwater Controls Indicator:	N/A
Operating TSDF Universe:	Not reported
Full Enforcement Universe:	Not reported
Significant Non-Complier Universe:	No
Unaddressed Significant Non-Complier Universe:	No
Addressed Significant Non-Complier Universe:	No
Significant Non-Complier With a Compliance Schedule Universe:	No
Financial Assurance Required:	Not reported
Handler Date of Last Change:	20160909
Recognized Trader-Importer:	No
Recognized Trader-Exporter:	No
Importer of Spent Lead Acid Batteries:	No
Exporter of Spent Lead Acid Batteries:	No
Recycler Activity Without Storage:	Not reported
Manifest Broker:	Not reported
Sub-Part P Indicator:	No

Historic Generators:

Receive Date:	20150501
Handler Name: CON EDISON	
Federal Waste Generator Description:	Small Quantity Generator
State District Owner:	NY
Large Quantity Handler of Universal Waste:	No
Recognized Trader Importer:	No
Recognized Trader Exporter:	No
Spent Lead Acid Battery Importer:	No
Spent Lead Acid Battery Exporter:	No
Current Record:	No
Non Storage Recycler Activity:	Not reported
Electronic Manifest Broker:	Not reported

Receive Date:	20150501
Handler Name: CON EDISON	
Federal Waste Generator Description:	Not a generator, verified
State District Owner:	NY
Large Quantity Handler of Universal Waste:	No
Recognized Trader Importer:	No
Recognized Trader Exporter:	No
Spent Lead Acid Battery Importer:	No
Spent Lead Acid Battery Exporter:	No
Current Record:	Yes
Non Storage Recycler Activity:	Not reported
Electronic Manifest Broker:	Not reported

List of NAICS Codes and Descriptions:

NAICS Codes:	No NAICS Codes Found

Facility Has Received Notices of Violations:

Violations:	No Violations Found

Evaluation Action Summary:

CON EDISON (Continued) **1019902753**

Evaluations: No Evaluations Found

S221 **HESS STATION 32530** **NY LTANKS** **S104276740**
ESE **204-222 4TH AVENUE** **NY Spills** **N/A**
1/8-1/4 **BROOKLYN, NY**
0.198 mi.
1047 ft. **Site 4 of 7 in cluster S**

Relative:
Higher

Actual:
26 ft.

LTANKS:

Name:	MERRITT GAS STATION
Address:	204-222 4TH AVENUE
City,State,Zip:	BROOKLYN, NY
Spill Number/Closed Date:	9515732 / 1997-06-11
Facility ID:	9515732
Site ID:	204687
Spill Date:	1996-03-07
Spill Cause:	Tank Test Failure
Spill Source:	Gasoline Station or other PBS Facility
Spill Class:	C3
Cleanup Ceased:	Not reported
SWIS:	2401
Investigator:	O'DOWD
Referred To:	Not reported
Reported to Dept:	1996-03-07
CID:	349
Water Affected:	Not reported
Spill Notifier:	Other
Last Inspection:	Not reported
Recommended Penalty:	False
Meets Standard:	False
UST Involvement:	True
Remediation Phase:	0
Date Entered In Computer:	1996-03-07
Spill Record Last Update:	1997-06-11
Spiller Name:	Not reported
Spiller Company:	MERRITT GAS STATION
Spiller Address:	204-222 4TH AV
Spiller County:	001
Spiller Contact:	Not reported
Spiller Phone:	Not reported
Spiller Extention:	Not reported
DEC Region:	2
DER Facility ID:	310148
DEC Memo:	""
Remarks:	"line failed during testing - failure .12 gallons per hour"

All Materials:

Site ID:	204687
Operable Unit ID:	1026774
Operable Unit:	01
Material ID:	355851
Material Code:	0009
Material Name:	gasoline
Case No.:	Not reported
Material FA:	Petroleum
Quantity:	.00
Units:	G

HESS STATION 32530 (Continued) **S104276740**

Recovered:	.00
Oxygenate:	Not reported

SPILLS:

Name:	HESS STATION 32530
Address:	204-222 4TH AVENUE
City,State,Zip:	BROOKLYN, NY
Spill Number/Closed Date:	0210654 / 2003-11-03
Facility ID:	0210654
Facility Type:	ER
DER Facility ID:	310148
Site ID:	74469
DEC Region:	2
Spill Cause:	Human Error
Spill Class:	C4
SWIS:	2401
Spill Date:	2003-01-23
Investigator:	SMSANGES
Referred To:	Not reported
Reported to Dept:	2003-01-23
CID:	199
Water Affected:	Not reported
Spill Source:	Gasoline Station or other PBS Facility
Spill Notifier:	Other
Cleanup Ceased:	Not reported
Cleanup Meets Std:	False
Last Inspection:	Not reported
Recommended Penalty:	False
UST Trust:	False
Remediation Phase:	0
Date Entered In Computer:	2003-01-23
Spill Record Last Update:	2003-11-03
Spiller Name:	Not reported
Spiller Company:	Not reported
Spiller Address:	Not reported
Spiller Company:	001
Contact Name:	TOM VITARELLI
DEC Memo:	"Prior to Sept, 2004 data translation this spill Lead_DEC Field was SANGESLAND REF TO SPILL # 9605719"
Remarks:	"it appears a customer may have overfilled tank causing spill no product got into sewers - clean up in progress -- second contractor is in route to assist"

All Materials:

Site ID:	74469
Operable Unit ID:	863994
Operable Unit:	01
Material ID:	555410
Material Code:	0008
Material Name:	diesel
Case No.:	Not reported
Material FA:	Petroleum
Quantity:	7.00
Units:	G
Recovered:	.00
Oxygenate:	Not reported

HESS STATION 32530 (Continued) **S104276740**

Name:	FORMER HESS STATION 32530
Address:	204-222 4TH AVENUE
City,State,Zip:	BROOKLYN, NY
Spill Number/Closed Date:	9605719 / Not Reported
Facility ID:	9605719
Facility Type:	ER
DER Facility ID:	479891
Site ID:	74470
DEC Region:	2
Spill Cause:	Other
Spill Class:	B3
SWIS:	2401
Spill Date:	1996-08-02
Investigator:	SXWU
Referred To:	REPORT (11/05/2021) REVIEWED
Reported to Dept:	1996-08-02
CID:	252
Water Affected:	Not reported
Spill Source:	Gasoline Station or other PBS Facility
Spill Notifier:	Other
Cleanup Ceased:	Not reported
Cleanup Meets Std:	False
Last Inspection:	Not reported
Recommended Penalty:	False
UST Trust:	False
Remediation Phase:	4
Date Entered In Computer:	1996-08-02
Spill Record Last Update:	2021-12-08
Spiller Name:	RON BAMER
Spiller Company:	FORMER HESS STATION
Spiller Address:	204-222 4TH AVE
Spiller Company:	999
Contact Name:	RON BAMER
DEC Memo:	"Prior to Sept, 2004 data translation this spill Lead_DEC Field was SUN 01/23/2004-Sun-File Review by Sun: Site Status Update Report, Aprip 2003 through August 2003, by Geological Services Corp (GSC), dated 10/16/2003: Six (6) monitorin wells were gauged and sampled on July 17, 2003. A soil vaplr extraction well (SVE-1) was installed on July 30, 2003 and pilot test on SVE-1 was conducted on August 8, 2003. No LPH was detected. The groundwater depth ranged from 11.74 feet to 15.68 feet, and groundwater flow was in northwest direction. MW-2 has the maximum BTEX concentration of 11,400 ug/l and maimum MTBE concentration of 1,800 ug/l. Work performed during this period included repair and patch leak from wall in oil closet located in the subway, installation of three additional wells. A remedial action plan will be submitted by GSC based on the results of the pilot test. Per Hess' letter to DEC dated 10/28/2003, Hess is working with the New York City Transit Authority (NYCTA) to address an apparent hydrocarbon sheen in conjunction with groundwater seepage within a subsurface subway station utility closet. (Sun) 01/22/2004- Site visit by Joe Sun and Mark Tibbe on 1/22/2004. Inspection with Mike Matri of Hess and William Schaefer of GSC showed that some slight infiltration of groundwater continues where the urethane grout waterproofing did not adhere to the concrete. GSC has recommended a second waterproofing event utilizing a hydraulic concrete product. The product is now waiting for NYCTA's approval. (Sun) SEE Also Spill Nos. 0104798/0201876. 05/05/04-File Update by Sun: On 05/05/04 Sun

HESS STATION 32530 (Continued) **S104276740**

sent a letter to Hess requiring complete delineation of soil and groundwater contamination, submittal of an Investigation Summary report followed by a Remedial Action Plan. The Department set a deadline of May 28, 2004 for signing the Stipulation Agreement. (Sun) 06/06/05 File Update by Sun: On 06/06/05, Sun sent a letter to Hess' Project Manager, Mike Matri, informing him that the Department approves Hess proposed plan to take the opportunity of station renovation commencing in June, 2005 to install below ground environmental remediation infrastructure for future remediation of petroleum impacted soil and groundwater. Specifically, the Department approves the following planned installations at the station: 1.Installation of three additional SVE wells (PMW-8 through PMW-10). 2.Modification of existing 2-inch well FW-7 to include a 1-inch injection line which will be piped to the proposed remediation system location, The piping will potentially be used in the future for injection purposes (e.g., Biosolve, chemical oxidation and/or bioremediation). 3.Monitoring wells SVE-1, MW-2, and the three proposed SVE wells (PMW-8 through PMW-10) will have environmental piping installed from the wells to the proposed system location area. The Department requires a formal Remedial Action Plan (RAP) in conjunction with the station redevelopment activities be submitted by Hess during the third quarter of 2005. (Sun) 10/19/2005: Project reassigned from Sun to Andersen 10/19/2005: Reviewed hydrogeologic groundwater report dated 8/29/2005. Report indicated liquid phase hydrocarbons and BTEX concentrations of up to 19,520 ppb. Report indicated that informal proposed remedial action plan discussed in abovementioned 6/6/05 entry is delayed and possibly canceled. The report states Amerada Hess Corporation will either request an extension to submit the currently proposed Remedial Action Plan or to submit a revised Remedial Action Plan . The next triannual sampling event is scheduled for November 2005. Additionally, a Stip was sent out on 5/5/04, which was never signed due to Hess waiting for a Consent Order. 10/25/05: Mailed a failure to sign Stip letter. Stip signature due on 11/15/2005. 1/26/06: 1/25/06 meeting between Quantum, NYSDEC, and GSC/Kleinfelder. The site in under redevelopment. An RAP will be prepared. Delineation will be investigated on the other side of 4th avenue. 3/1/06: Signed stipulation agreement, effective date 2/23/06. Investigation plan due 4/24/06. 4/24/06: Reviewed the site status update report/investigation plan dated 4/21/06. Report indicates that additional delineation on the east side of 4th avenue is not feasible due to utilites. Max BTEX 28,587 ppb (SVE1) and max MTBE 1,710 ppb (MW2). Depth to water 10-15 ft. RAP due 6/22/06. 5/25/06: Pilot testing on 5/25/06 6/29/2006: Meeting with Hess, NYSDEC, Quantum, EnviroTrac and GSC on 6/28/2006. RAP in progress. Endpoint sampling will be submitted for spill bucket replacement excavation. 7/28/06: RAP submission deadline extended to 9/21/06. 8/9/06: Conference call with Hess, Quantum, and GSC/Kleinfelder. The ROI during SVE pilot testing was only 10 ft. A Hivac pilot test will be performed on 8/10/06 to try to increase the ROI. If it fails an extension will be required to perform additional testing prior to RAP submittal. 8/11/06: Received phone call from Gail Helfrick. A HVAC test was performed which did not result in a significant increase in the RIO. An RAP will be submitted on 9/21/06 as planned, but will require additional sampling to improve the ROI. 8/15/06: See spill 06-02980. The RAP should include remediation for the soil contamination from spill 06-02980. 9/12/06: Received RAP. SVE proposed. Pilot testing

HESS STATION 32530 (Continued) **S104276740**

was conducted on May 25, 2006 and August 10, 2006. Two existing wells (MW-3 and SVE-1), and six proposed wells (SVE-2 - SVE-7) wil be used as extraction points to be connected to a SVE remediation system. The ROI varies from 10 to 50 feet throughout the site. Soil samples will be collected during installation of the new SVE wells, as well as from a soil boring proposed adjacent to MW-6. During system startup operation and maintenance visits will be conducted daily for three days, followed by weekly for the first monthy, followed by monthly. Based on start-up testing, a determination will be made as to whether emission treatment is necessary. Contamination from spill 06-02980 addressed, spill 06-02980 closed and consolidated with 9605719. Numerous sensitive receptors: subway, utilities, basements, schools, Gowanus Canal. AS not proposed due to the proximity of the subway, which runs parrallel and adjacent to the site. RAP conditionally approved, with additional groundwater treatment required. 9/21/06: Received phone call from Gail Helfrick (Quantum) and Al Tonn (GSC-K) requesting that the RAP be approved without additional gw treatment. Confirmed that additional gw treatment is required for MW-2, SVE-1, and FW-8. 10/3/06: Received email from gail helfrick: This email is to confirm our conversation on Tuesday, September 26, 2006 regarding the Remedial Action Plan (RAP) for Hess Station # 32530 in Brooklyn, New York. In the RAP, Hess proposed the installation and operation of a Soil Vapor Extraction system at the site. The NYSDEC approved the proposal for SVE, and also requested groundwater remediation. Based on our conversations, it was agreed that Hess would install underground piping for groundwater treatment during the installation of the SVE system. It was further agreed that Hess would operate the SVE system for 1 full year, and during that year, Hess would 1) evaluate the performance of the SVE system on a monthly basis, 2) continue to monitor roundwater quality (March, July and November), and 3) submit progress reports to the NYSDEC (May, September and January). If after that 1 year period, the data demonstrates that groundwater remediation is necessary, alternative remedial technologies will evaluated and discussed with the NYSDEC. 10/4/06: Received update report dated 9/27/06. Groundwater samples collected on 7/27/06. BTEX 38,200 ppb (SVE1), mtbe 208 ppb (SVE1). SVE implementation required. 12/11/06: Sent email to Hess to followup on implementation schedule. 12/18/06: Received email from Hess: We still hope to be able to obtain the MTA permits needed to complete the subsurface intrusive work by January 10, 2007. Once these permits are obtained, we will provide the NYSDEC a schedule for system installation. 1/17/07: Meeting on 1/16/07 with Hess, Delta, NYSDEC. SVE implementation in progress. 3/26/07: Reviewed update report. Wells sampled on 12/26/06. Max BTEX 30,720 ppb (SVE1). Max MTBE 1,000 ppb (MW2). SVE implementation in progress. 5/31/07: Reviewed site status report. Wells sampled on 3/16/07. Max BTEX 25,280 ppb (SVE1). Max MTBE 410 ppb (MW2). SVE installation in progress. 9/20/07: Reviewed site status report. Wells sampled in July 2007. LNAPL in MW 2 (0.03 ft).Max BTEX 30,370 ppb (SVE1). SVE startup planned for November 2007. Sent letter requiring RAP addendum for groundwater treatment (pipes for water removal are planned on being installed as a back-up plan). And increased sampling frequency to quarterly sampling. 5/14/08 - Carlson: Meeting on May 7th 2008 - Hess/Envirotrac will submit a RAP addendum. Reviewed First Quarterly 2008 Update Report. Wells sampled on 2/5/08. Max BTEX concentration 24,220 ppb (SVE1), max MTBE concentration 71 ppb (SVE1). MW-2 was dry. 8/7/08 - Carlson: Reviewed July 2008 Update Report. Wells

HESS STATION 32530 (Continued) **S104276740**

sampled on 5/22/08. Maximum BTEX concentration 43,693 ppb (SVE1). Maximum MTBE concentration 554 ppb (MW2). RAP Addendum will be submitted under a separate cover. Emailed Hess/Envirotrac requiring submission of RAP Addendum by 9/8/08. Received email from Ed Russo stating that 9/8/08 deadline can probably be met. 9/8/08 - Carlson: The Department approved an extension until 10/1/08 to submit an RAP Addendum. 10/22/08 - Carlson: Meeting with Hess/Envirotrac. RAP Addendum will be submitted by 12/15/08. 11/20/08 - Carlson: Reviewed October 2008 Update Report. Wells sampled on 8/14/08. Maximum BTEX concentration 41,837 ppb (SVE1). RAP Addendum not received. Sent failure to comply letter. Start legal proceedings if RAP Addendum not submitted by 12/5/08. 12/23/08 - Carlson: Received Remedial Action Plan Addendum. Two SVE system, two wells strippers, and monthly dual phase extraction events proposed. Revised RAP Addendum required with following modifications: 1) removal of two wells from SVE system, 2) relocation of two of the proposed monitoring wells, 3) startup report must be submitted, 4) inclusion of more detailed information about the well strippers. 2/19/09 - Carlson: Received email from Ed Russo in response to 12/23/08 letter. Monthly O&M visits requiring monthly WS water effluent testing, monthly SVE air discharge testing by PID, and quarterly SVE air discharge testing by laboratory. Revised letter addendum required. 3/11/09 - Carlson: Reviewed update report dated January 2009. Wells gauged and sampled on 11/5/08. LNAPL at depth of 0.02 ft in MW2. Maximum BTEX concentration 12,672 ppb (SVE1). 3/18/09 - Carlson: Meeting with Hess/Envirotrac. Revised addendum due in April 2009. 5/7/09 - Carlson: Reviewed April 2009 Update Report. Revised addendum letter overdue. Emailed John Schenkewitz about overdue letter/report. 5/11/09 - Carlson: Received revised RAP Addendum letter. Issued approval letter. 5/28/09 - Carlson: Well installation scheduled for 6/22/09. 8/7/09 - Carlson: Reviewed update report. Monthly EFR IRM ongoing. What is status of RAP implementation? 8/19/09 - Carlson: Meeting with Hess. RAP addendum will be submitted to include air sparge on the eastern portion on the site. 10/21/09 - Carlson: Reviewed RAP addendum. Issued approval letter. SVE/AS will be installed, except in sidewalk (because of subway). SVE in sidewalk with HVAC events to treat impacted groundwater. 11/17/09 - Carlson: Reviewed update report. Monthly HVAC events from sidewalk wells ongoing. SVE/AS system installation in progress. 1/27/2010 - Carlson: Meeting with Hess. 2/5/2010 - Carlson: Reviewed update report. EFR conducted in September and October. SVE/AS installation not begun yet. 5/20/2010 - Carlson: Meeting with Hess. They are working with MTA because the property is adjacent to the subway. 5/27/2010 - Carlson: Reviewed April 2010 Update Report. Six AS wells and one MW installed. HVAC was not conducted this quarter. 7/22/2010 - Carlson: Reviewed wastewater UST closure report. Tank abandoned in place with concrete slurry. Endpoint samples collected from the east wall (clean) and north wall (trace VOCs/sVOCs detected). West wall/south wall were not accessible for sample collection. 8/13/2010 - Carlson: Reviewed July 2010 Update Report. EFR events ongoing. System construction pending NYCTA permits. 5/9/11 - Obligado - This spill transferred to Obligado as per Brevdo. I reviewed the 4Q10 update report. Free product (0.03 ft) was found in MW2. MAx BTEX 17674 ug/L in SVE1. They are still waiting for MTA permits. 8/30/11 - Obligado - I reviewed the 2Q11 update report. They are still waiting on NYCTA permits. Max BTEX is 9800 ug/L. No product detected this quarter. 11/14/11 - Carlson: Reviewed October 2011 update report. System construction pending NYCTA permits. Monthly EFR

HESS STATION 32530 (Continued) **S104276740**

ongoing. 3/13/2012 - The site has SVE/AS system operation pending on the NYCTA's permission. Spoke to the consultant who works for the property owner next door in the Union Street. Groundwater contamination was identified during their Phase 2 investigation. Advised to call in for a spill number and prove to DEC it is from Hess site as they believe. 8/23/2012 - 1Q2012, 4/30/2012, by EnviroTrac. The groundwater was sampled on 2/13/2012. DTW 9.98 to 15.70 feet. Flows to north. No LNAPL. The remediation system construction is pending permit approval by NYCTA. CW-9, 560.1 BTEX, 182 MTBE. MW-7, 7.52J BTEX, 22.8 MTBE. MW-2, 5,529 BTEX, 162 MTBE. FW-7, 24.5 BTEX, MTBE ND. SVE-1, 6,369 BTEX, 6.7J MTBE. FW-8, 270.2 BTEX, 1.3J MTBE. FW-9, 570.6 BTEX, 2.5 MTBE. 10/12/2012 - 2Q2012, 7/31/2012, by EnviroTrac. The groundwater was sampled on May 14, 2012. DTW 10.87 to 16.05. Flows to north. CW-9, 43 BTEX, 106 MTBE. MW-7, 0.44J BTEX, 19.7 MTBE. MW-2, 1,626.9 BTEX, 100 MTBE. FW-7, 67.4 BTEX, 0.24J MTBE. FW-9, 961.6 BTEX, 1.6J MTBE. FW-8, 224.9 BTEX, 1.8 MTBE. SVE-1, 3,746.3 BTEX, 8.0J MTBE. EFR on on MW-2 and SVE-1 on 3/14, 4/9, and 5/2/2012. 1/24/2013 - 3Q2012, 11/5/2012, by EnviroTrac. The groundwater was sampled on 8/31/2012. DTW 10.49 to 14.72 feet. Flows to north. NO LNAPL. CW-8, 26J BTEX, 0.77J MTBE. CW-9, 297.9 BTEX, 73 MTBE. MW-7, 95.3 BTEX, 4.4 MTBE. MW-2, 8,656 BTEX, 101 MTBE. FW-7, 291.2 BTEX, 0.25J MTBE. SVE-1, 6,205 BTEX, 2.7J MTBE. FW-9, 1,894.3 BTEX, 1.1J MTBE. FW-8, 587.6 BTEX, 1.4 MTBE. EFR on MW-2 and SVE-1 on 6/7, 7/16, and 8/22/2012. The next sampling will be in 11/2012. 9/24/2013 - 4Q2012, 1/31/2013, by EnviroTrac. The groundwater was sampled on 11/16/2012. On 9/24 and 11/13/2012, conducted EFR on MW-2 and SVE-1. DTW 7.80 to 15.49 feet. Flows to north. CW-9, 223.4 BTEX, 94.1 MTBE. MW-7, 38.04J BTEX, 18 MTBE. MW-2, 6,630.7 BTEX, 136 MTBE. FW-7, 179.7 BTEX, MTBE ND. SVE-1, 1,933 BTEX, 2.7 MTBE. FW-8, 779.9 BTEX, MTBE ND. 1Q2013, 4/30/2013, by EnviroTrac. The groundwater was sampled on 2/26/2013. On 12/3/2012, 1/17/2013 and 2/20/2013, EFR on MW-2 and SVE-1. DTW 10.41 to 15.88 feet. Flows to north. NO LNAPL. CW-9, 77.6 BTEX, 116 MTBE. MW-7, 1.43J BTEX, 22.1 MTBE. MW-2, 2,610.4 BTEX, 94.8 MTBE. FW-7, 33.6 BTEX, MTBE ND. SVE-1, 638 BTEX, MTBE ND. FW-8, 570.4 BTEX, 1.0 MTBE. FW-9, 347.3 BTEX, 0.30J MTBE. 11/14/2014 - 2Q2014, 7/31/2014. 3/24, 4/15, 5/14/2014, EFR on MW-2 and SVE-1. 5/20/2014, sampled groundwater. DTW 9.39 to 15.43 feet. Flows to north. MW-7, 71.6 BTEX. MW-2, 10,042 BTEX, 76.2 MTBE. FW-7, 230.9 BTEX. SVE-1, 984 BTEX. FW-8, 257.9 BTEX. FW-9, 356 BTEX. 11/17/2014 - 3Q2014, 11/7/2014. 6/12, 7/10 and 8/5/2014, EFR on MW-2 and SVE-1. 8/25/2014, sampled groundwater. DTW 10.52 to 15.81 feet. Flows to north. CW-9, 144.4 BTEX, 91.1 MTBE. MW-2, 6,517 BTEX, 83.5 MTBE. FW-7, 329.9 BTEX. SVE-1, 2,527 BTEX. FW-9, 856 BTEX. 4/9/2015 - 4Q2014, 1/26/2015. 9/15, 10/15 and 11/10/2014, EFR on MW-2 and SVE-1. 11/15/2014, gauged 15 monitoring wells and sampled 14 monitoring wells. DTW 11.54 to 15.81 feet. Flows to north. MW-2, 5,112.3 BTEX, 68.1 MTBE. FW-7, 332.1 BTEX. SVE-1, 500.9 BTEX. FW-9, 612.9 BTEX. 1Q2015, 4/9/2015. 12/8/2014, 1/9/2015 and 2/6/2015, EFR on MW-2 and SVE-1, STREs on MW-2/AS-2 and SVE-6/AS-1. 2/12/2015, gauged and sampled 11 monitoring wells. DTW 6.47 to 15.45 feet. Flows to north. CW-9, 121.1 BTEX, 82.9 MTBE. MW-2, 4,347 BTEX, 63.5 MTBE. FW-7, 54.8 BTEX. 10/29/2015 - 2Q2015, 7/15/2015. 3/9, 4/6, 5/6/2015, EFR on SVE-1 and STREs on SVE-6/AS-1. 5/12/2015, gauged and sampled 15 monitoring wells. DTW 6.15 to 15.69 feet. Flows to north. MW-2, 3,017.4 BTEX. FW-7, 504.8 BTEX. SVE-1, 768.6 BTEX. FW-9, 74.6 BTEX. 3Q2015, 10/19/2015. 6/11/2015 EFR on MW-2 and SVE-1. 7/14 and 8/7/2015, EFR on SVE-1 and

HESS STATION 32530 (Continued) **S104276740**

STREs on SVE-6/AS-1. 8/27/2015, gauged 15 monitoring wells and sampled 14 monitoring wells. DTW 10.25 to 15.46 feet. Flows to north. MW-2, 9,914 BTEX, 78.3 MTBE. MW-7, 47.7 BTEX, 12.1 MTBE. FW-7, 596.1 BTEX. SVE-1, 4,550 BTEX. FW-8, 339.7 BTEX. FW-9, 691.9 BTEX. 1/28/2016 - 4Q2015, 1/28/2016. 9/16, 10/9, 11/4/2015, EFR on SVE-1 and STREs on SVE-6/AS-1. 11/10/2015, gauged 13 and sampled 12 monitoring wells. NO LNAPL. DTW 9.51 to 15.94 feet. Flows to north. CW-9, 53.9 BTEX, 55.7 MTBE. MW-2, 2,189.5 BTEX, 34.6 MTBE. FW-9, 426.1 BTEX. SVE-1, 1,161.4 BTEX. 3/30/2016 Feng This spill is transferred from J. Feng to V. Brevdo as per J. Vought. 3/30/16 - Raphael Ketani. This spill case has been assigned to me effective today. According to ACRIS, the block and lot are 434 and 35. The latest deed is dated 4/24/14. The property owner is HESS Retail Stores, LLC, 1 HESS Plaza, Woodbridge, NJ, 07095. The PBS record is #2-297666. The owner is Speedway #7835. Seven USTs were closed and removed from 6/1/92 to 8/1/96. Thirty seven USTs (mostly gasoline 550 gallon tanks) were closed in place on 12/1/79. There are 5 active 4000 gallon USTs - 4 gasoline and 1 diesel. These tanks were installed on 8/1/96. The contacts are as follows: Speedway/Hess contact: Matthew Butler, (732) 738-2924, MButler1@Speedway.com Consultants: Edward Russo (EnviroTrac), (631) 924-3001, EDR@EnviroTrac.com Joseph Rennie (EnviroTrac), (631) 924-3001, JoeR@EnviroTrac.com 4/26/16 - Raphael Ketani. Today I received the EnviroTrac 4/25/16 Quarterly Update Report. On 12/9/15, 1/28/16 and on 2/1/16 VEFRing was conducted at SVE-1 and short term remediation events were conducted at SVE-6/AS-1. On 2/11/16 MW-2 to 6, 8, FW-7 to 9, CW-8, CW-9 and SVE-1 were gauged. MW-2 to 6, 8, FW-7 to 9, CW-8, CW-9 and SVE-1 were sampled on 2/11/16. Product was not measured in any of the wells. Groundwater was measured at 6.79' and 15.66' below grade and was determined to be flowing northerly. Total BTEX was 2968.1 ppb (856 ppb) at MW-2, non-detect at MW-3 to MW-6 and MW-8 and FW-7, 138.7 ppb (15 ppb benzene) at FW-8, 201.7 ppb (8 ppb benzene) at FW-9, 3.6 ppb at CW-8, 22.1 ppb (13.2 ppb benzene) at CW-9 and 450.3 ppb (12 ppb benzene) at SVE-1. 7/26/16 - Raphael Ketani. Today I received the EnviroTrac July 2016 Quarterly Update Report dated 7/26/16 for the period March to May 2016. On 3/1/16, 4/20/16 and on 5/6/16 VEFRing was conducted at SVE-1 and short term remediation events were conducted at SVE-6/AS-1. On 5/13/16 MW-1 to 8, FW-7, CW-8, CW-9, SVE-1 and SVE-7 were gauged. MW-1 to 8, FW-7, CW-8, CW-9, SVE-1 and SVE-7 were sampled on 5/13/16. Product was not measured in any of the wells. Groundwater was measured at 8.76' and 16.03' below grade and was determined to be flowing northerly. Total BTEX was non-detect at MW-1, 929.9 ppb (254 ppb) at MW-2, non-detect at MW-3 to MW-8, 143.8 ppb (non-detect benzene) at FW-7, non-detect at CW-8 and at CW-9, 427 ppb (62.9 ppb benzene) at SVE-1 and non-detect at SVE-7. 10/24/16 - Raphael Ketani. I reviewed the EnviroTrac August 2016 Quarterly Update Report dated 10/24/16 for the period June to August 2016. On 6/8/16, 7/13/16 and on 8/9/16 VEFRing was conducted at SVE-1 and short term remediation events were conducted at SVE-6/AS-1. On 8/10/16 MW-1 to 8, FW-7 to 9, CW-8, CW-9, SVE-1 and SVE-7 were gauged. MW-1 to 8, FW-7 to FW-9, CW-8, CW-9, SVE-1 and SVE-7 were sampled on 8/10/16. Product was not measured in any of the wells. Groundwater was measured at 9.09' and 15.67' below grade and was determined to be flowing northerly. Total BTEX was non-detect at MW-1 and MW-4 to MW-8. MW-2 was 568.5 ppb (247 ppb benzene). FW-7 had 469.5 ppb (20.2 ppb benzene). FW-8 had 180.8 ppb (19.9 ppb benzene). FW-9 had 231.2 ppb (23 ppb benzene). CW-8 had 4.4 ppb. CW-9 had 2.3

HESS STATION 32530 (Continued) **S104276740**

ppb. SVE-1 had 373.8 ppb (15.9 ppb benzene). SVE-7 had 4.2 ppb BTEX. 12/19/16 - Raphael Ketani. Today I received an email as a c-c from Ryan Piper, Engineering Geologist I at DEC Region 2, concerning a new spill (#1608842)at the site. The spill concerned oil contaminated surface water flowing off of the site and onto the street in front due to a clogged drain at the northern end of the property. There was an odor complaint as a result. I sent an email to Mr. Fleming, the representative of Speedway, stating that they faced possible fines and legal action for violating the SPDES regulation, 6 NYCRR Part 750.1.3. I also stated that the subject northern drain must be cleaned out immediately and that Speedway must check the drains at its other stations and make sure they can receive precipitation. Mr. Ryan's original email to Mr. Fleming is as below: A neighbor complained about a diesel spill/ condition at the station that is affecting the surrounding neighborhood. I performed a site visit on Sunday Dec 18th in which I observed the condition. Apparently, there are a number of storm drains on the premises, particularly the drain on the north side of the property, that are clogged with sediment causing large puddles to run off into and down the street to a NYCDEP storm drain. Combined with poor housekeeping and minor spilling at the Diesel pump island on the North side of the property, this is causing a nuisance odor and adverse condition down the road. Therefore I am directing you to take the appropriate action to address this issue as follows. Control of Storm Water Emanating from 204-222 4th Ave, Brooklyn, NY: As per 6 NYCRR Part 750.1.3, The following discharges into the waters of the State are hereby prohibited, and no SPDES or other permit shall be issued authorizing any such discharge: (d) any discharge from a point source, which is in conflict with a plan or amendment thereto approved pursuant to section 208(b) of the Act and 40 CFR part 35 (see section 750-1.24 of this Part), or any other discharge not permitted by this Part, ECL Article 17, other rules and regulations adopted or applicable pursuant thereto or to the Act, or the provisions of an SPDES permit. During the site visit referenced above, evidence was observed of storm water flowing from 204-222 4th Ave, Brooklyn, NY to the street. As such the Department requires that the storm water from 204-222 4th Ave be directed to onsite drainage systems. Documentation of catch basin cleaning must be submitted to the Department no more than 1 month from the date of this email. Mr. Fleming responded back quickly by email stating that the problem will be immediately corrected. 1/19/17 - Raphael Ketani. Today I received an email from Mr. Russo [(631) 924-3001, EDR@EnviroTrac.com] regarding the plugged drains at the site (spill #1608842). The email had attachments consisting of a site plan showing the 6 catch basin locations, photos of the basins taken on 12/20/16 and photos of the basins taken on 1/17/17. Mr. Russo explained in his email that 3 of the catch basins were noted as not draining during EnviroTrac's 12/20/16 inspection. All of the catch basins were cleaned of debris and jetted for 70 feet by a Speedway contractor on 12/31/16. On 1/17/17, the site was inspected again. This time only CB-3 was not draining properly. Mr. Russo stated that this drain will be addressed again by Speedway's contractor. He stated that he will send the DEC an update regarding the re-establishment of drainage at CB-3. 2/2/17 - Raphael Ketani. I reviewed the EnviroTrac January 2017 Quarterly Update Report dated 1/31/17 for the period September to November 2016. On 9/2/16, 10/17/16 and on 11/8/16 VEFRing was conducted at SVE-1 and short term remediation events were conducted at SVE-6/AS-1. On 11/23/16 MW-1 to

HESS STATION 32530 (Continued) **S104276740**

6, MW-8, FW-7 to 9, CW-8, CW-9, SVE-1 and SVE-7 were gauged. MW-1 to 6, MW-8, FW-7, FW-9, CW-8, CW-9, SVE-1 and SVE-7 were sampled on 11/23/16. Product was not measured in any of the wells. Groundwater was measured at 7.55' and 15.55' below grade and was determined to be flowing northerly. Total BTEX was non-detect at MW-1, 3 to 6, 8 and SVE-7. The samples for FW-9, CW-8, CW-9 and SVE-1 had 1 to 3 low hits. MW-2 was 1091.1 ppb (487 ppb benzene). FW-7 had 899.6 ppb (45.6 ppb benzene). 4/28/17 - Raphael Ketani. Today I received an email from Mr. Butler that he is leaving Speedway. He stated that John Engdahl [jjengdahl@speedway.com (732) 738-2923] will take over his duties. 5/2/17 - Raphael Ketani. I reviewed the EnviroTrac April 2017 Quarterly Update Report dated 4/28/17 for the period December to February 2017. On 12/7/16, 1/11/17 and on 2/2/17 VEFRing was conducted at SVE-1 and short term remediation events (STREs) were conducted at SVE-6/AS-1. On 2/7/17, MW-1 to 6, MW-8, FW-7 to 9, CW-8, CW-9, SVE-1 and SVE-7 were gauged and sampled. Product was not measured in any of the wells. Groundwater was measured at 7.57' and 15.48' below grade and was determined to be flowing northerly. BTEX was non-detect at MW-3 to 6, 8 and CW-9. The samples for MW-1, FW-7 to FW-9, CW-8 and SVE-7 had 1 to 4 low hits. MW-2 was 3876.1 ppb (991 ppb benzene). SVE-1 was 1329.4 ppb (38.3 ppb benzene). The PID effluent concentration a SVE-6/AS-1 was 665.3 ppm, 405.6 ppm and 290.8 ppm on 12/7/16, 1/11/17 and 2/2/17, respectively. I approved the report with a comment to Mr. Rennie asking him to explain the extremely high benzene concentration in the groundwater at MW-2. 8/1/17 - Raphael Ketani. I reviewed the EnviroTrac July 2017 Quarterly Update Report dated 7/28/17 for the period March to May 2017. On 3/7/17, 4/7/17 and on 5/3/17 VEFRing was conducted at SVE-1 and short term remediation events (STREs) were conducted at SVE-6/AS-1. On 5/30/17, MW-1 to 8, FW-7 to 9, CW-8, CW-9, SVE-1 and SVE-7 were gauged and sampled. Product was not detected in any of the wells. Groundwater was measured at 8.00' to 18.42' below grade and was determined to be flowing northerly. BTEX was non-detect or low at MW-1, 3 to 6, 8, FW-8, CW-8, CW-9 and SVE-7. MW-2 was 2699.1 ppb (563 ppb benzene). MW-7 was 110.6 ppb (90 ppb benzene). FW-7 was 252.5 ppb (non-detect for benzene). FW-9 was 81.1 ppb (30.8 ppb benzene). SVE-1 was 5475.7 ppb (48.7 ppb benzene). The PID effluent concentration at SVE-6/AS-1 was 324.1 ppm and 175.5 ppm on 3/7/17 and 4/7/17, respectively. 10/31/17 - Raphael Ketani. I reviewed the EnviroTrac October 2017 Quarterly Update Report dated 10/30/17 for the period June to August 2017. On 6/14/17, 7/12/17 and on 8/15/17 VEFRing was conducted at SVE-1 and short term remediation events (STREs) were conducted at SVE-6/AS-1. On 8/23/17, MW-1 to 3, 5 to 8, FW-7 to 9, CW-8, CW-9, SVE-1 and SVE-7 were gauged and sampled. Product was not detected in any of the wells. Groundwater was measured at 8.44' to 15.08' below grade and was determined to be flowing northerly. BTEX was non-detect or low at MW-1, 3 to 6, 8, FW-8, CW-8, CW-9 and SVE-7. MW-2 was 2269.9 ppb (481 ppb benzene). MW-7 was 129.5 ppb (115 ppb benzene). FW-7 was 122 ppb (non-detect for benzene). FW-9 was 126.3 ppb (48 ppb benzene). SVE-1 was 1558.1 ppb (83.1 ppb benzene). The PID effluent concentration at SVE-6/AS-1 was 95.3 ppm, 165.4 ppm and 131.2 ppm on 6/14/17, 7/12/17 and 8/15/17, respectively. EnviroTrac requested permission to abandon upgradient and side-gradient wells MW-1, 4, 5, 6, and SVE-7 based upon historical and current analytical data results. I reviewed the data for these wells and determined that their abandonment would not impact the monitoring of the site. 1/31/18 - Raphael Ketani. I reviewed the EnviroTrac January 2018

HESS STATION 32530 (Continued) **S104276740**

Quarterly Update Report dated 1/31/18 for the period September to November 2017. On 9/14/17, 10/30/17 and on 11/6/17 VEFRing was conducted at SVE-1 and short term remediation events (STREs) were conducted at SVE-6/AS-1. On 11/21/17, MW-2, 3, 8, FW-7 to 9, CW-8, CW-9 and SVE-1 were gauged and sampled. Product was not detected in any of the wells. Groundwater was measured at 8.25' to 15.64' below grade and was determined to be flowing northerly. Wells MW-1, 4 to 6 and SVE-7 were abandoned on 11/6/17. BTEX was non-detect or low at MW-3, 8, FW-7 to 9, CW-8 and CW-9. MW-2 was 3550.6 ppb (791 ppb benzene). MW-7 was not sampled. SVE-1 was 1126.5 ppb (69.5 ppb benzene). The PID effluent concentration at SVE-6/AS-1 was 408.1 ppm, 77.7 ppm and 360.9 ppm on 9/14/17, 10/30/17 and 11/6/17, respectively. 05/01/2018: This spill case was transferred to A. Doronova - AD. AD Received the following e-mail from Mr. Rennie: Dear Ms. Doronova, Please find attached the most recent Update Report for the above referenced location. Sincerely, Joseph Rennie - Project Manager - EnviroTrac Ltd. - 5 Old Dock Road, Yaphank NY 11980 631.924.3001 (Office) - 631.924.5001 (Fax) - joer@envirotrac.com DL the report to DDocs. Will review. AD 05/29/2018: Reviewed the report. It states that the spill case was reported when petroleum-impacted soil were encountered during underground storage tank (UST) upgrade activities in August 1996. This report covers monitoring period from December 2017 to February 2018. On December 11, 2017, January 16, and February 1, 2018 - EnviroTrac conducted enhanced fluid recovery (EFR) events on monitoring well SVE-1 and short term remediation events (STREs) on SVE-6/AS-1. On February 6, 2018 - the consultant gauged ten (10) and sampled eight (8) monitoring wells. On April 12, 2018 EnviroTrac sampled three (3) monitoring wells. Wells Gauged: MW-2, 3, 7, 8; FW-7, 8, 9; CW-8, 9, and SVE-1 Wells Containing LPH (feet): None Groundwater Depth: 7.68 feet- 18.58 feet Groundwater Flow: Northerly Wells Sampled: MW-2, 3, 8; FW-7, 9; CW-8, 9, and SVE-1 Maximum Benzene Concentration: 355 micrograms per liter (ug/L) (MW-2) Maximum MTBE Concentration: 30.6 ug/L (MW-2) BTEX: highest concentrations are in well MW-2 (900ppb) EnviroTrac will continue quarterly groundwater sampling, with the next sampling event scheduled for May 2018. An Update Report summarizing these activities will be submitted to NYSDEC in July 2018. Monthly EFR and STRE events to continue. AD 07/18/2018: Received the following e-mail from Mr. Rennie: Dear Ms. Doronova, Please find attached the most recent Update Report for the above referenced location. Sincerely, Joseph Rennie - Project Manager - EnviroTrac Ltd. - 5 Old Dock Road, Yaphank NY 11980 631.924.3001 (Office) - 631.924.5001 (Fax) - joer@envirotrac.com Will review. AD 07/26/2018: Reviewed the report. This report covers monitoring period from March 2018 May 2018. On March 5, April 11, and May 3, 2018 - the consultant conducted enhanced fluid recovery (EFR) events on monitoring well SVE-1 and short term remediation events (STREs) on SVE-6/AS-1. - April 12, 2018 four (4) wells were gauged and three (3) monitoring wells were sampled. - May 8, 2018 nine (9) wells were gauged and eight (8) monitoring wells were sampled. Wells Gauged: MW-2, 3, 8; FW-7, 8, 9; CW-8, 9, and SVE-1. Wells Containing LPH (feet): None Groundwater Depth: 8.32 feet - 15.32 feet Groundwater Flow: Northerly Wells Sampled: MW-2, 3, 8; FW-7, 9; CW-8, 9, and SVE-1 Maximum Benzene Concentration: 620 micrograms per liter (ug/L) (MW-2) Maximum MTBE Concentration: 56.7 ug/L (MW-2) BTEX concentrations ranged in the site wells from ND in MW-3, MW-8, CW-9 to 2,600ppb in the most contaminated site well MW-2. Current Plans/Proposals: Continue

HESS STATION 32530 (Continued) **S104276740**

quarterly groundwater sampling, with the next sampling event scheduled for August 2018. An Update Report summarizing these activities will be submitted to NYSDEC in October 2018. Continue monthly EFR and STRE events. AD 10/29/2018: Received the following e-mail from Mr. Rennie: Dear Ms. Doronova, Please find attached the most recent Update Report for the above referenced location. Sincerely, Joe Rennie Joseph Rennie - Project Manager - EnviroTrac Ltd. - 5 Old Dock Road, Yaphank NY 11980 631.924.3001 (Office) - 631.924.5001 (Fax) - joer@envirotrac.com Will review. AD 11/23/2018: Reviewed the report for the monitoring period: June 2018 August 2018. Work Performed: - June 13, July 24, & August 7, 2018 - Conducted enhanced fluid recovery (EFR) events on monitoring well SVE-1 and short term remediation events (STREs) on SVE-6/AS-1. - August 30, 2018 Gauged and sampled ten (10) monitoring wells. Groundwater Monitoring: Wells Gauged: MW-2, 3, 7, 8, FW-7, 8, 9, CW-8, 9, and SVE-1. Wells Containing LPH (feet): None. Groundwater Depth: 8.19 feet - 15.02 feet. Groundwater Flow: Northerly Wells Sampled: MW-2, 3, 7, 8; FW-7, 9; CW-8, 9, and SVE-1. Maximum Benzene Concentration: 802 micrograms per liter (ug/L) (MW-2) Maximum MTBE Concentration: 44.1 ug/L (MW-2) Total VOCs Range: Non-detect (ND) 4,440.2 ug/L Recommendations: Continue quarterly groundwater sampling, with the next sampling event scheduled for November 2018. An Update Report summarizing these activities will be submitted to NYSDEC in January 2019. Continue monthly EFR and STRE events. AD 01/29/2019: Received the following e-mail from Ed Russo: Ainura attached is the most recent update report for your review/files. Let us know if you have any questions or comments. Thanks. Edward Russo - Senior Project Manager - EnviroTrac Ltd. - 5 Old Dock Road, Yaphank NY 11980 631.924.3001 (Office) - 631.924.5001 (Fax) - 516.523.6714 (Cell) - edr@envirotrac.com Will review. AD 02/15/2019: Reviewed the report. It states that for the monitoring period: September 2018 November 2018, the following work was performed at the site: - September 4 & November 6, 2018 - Conducted enhanced fluid recovery (EFR) events on monitoring well SVE-1 and short term remediation events (STREs) on SVE-6/AS-1. - October 11, 2018 Conducted EFR on monitoring well SVE-1. - November 12, 2018 Gauged and sampled ten (10) monitoring wells. Groundwater Monitoring: Wells Gauged: MW-2, 3, 7, 8, FW-7, 8, 9, CW-8, 9, and SVE-1 Wells Containing LPH (feet): None Groundwater Depth: 7.11 feet - 15.23 feet. Groundwater Flow: Northerly. Wells Sampled: MW-2, 3, 7, 8; FW-7, 9; CW-8, 9, and SVE-1. Maximum Benzene Concentration: 640 micrograms per liter (ug/L) (MW-2) Maximum MTBE Concentration: 33.8 ug/L (MW-2) Total VOCs Range: Non-detect (ND) 2,656.8 ug/L Recommendations: the consultant will continue quarterly groundwater sampling, with the next sampling event scheduled for February 2019. An Update Report summarizing these activities will be submitted to NYSDEC in April 2019. EnviroTrac will continue monthly EFR and STRE events. AD 04/18/2019: Received the following e-mail from Mr. Rennie: Please find attached the most recent Update Report for the above referenced location. Joseph Rennie - Project Manager - EnviroTrac Ltd. - 5 Old Dock Road, Yaphank NY 11980 631.924.3001 (Office) - 631.924.5001 (Fax) - joer@envirotrac.com Will review. AD 05/01/2019: Reviewed the report. It states that for the monitoring period: December 2018 February 2019 the following work was performed at the site: - December 4, 2018 and January 16 & February 7, 2019 - Conducted enhanced fluid recovery (EFR) events on monitoring well SVE-1 and short-term remediation events (STREs) on SVE-6/AS-1. - February 26, 2019 Gauged and sampled ten (10) monitoring wells.

HESS STATION 32530 (Continued) **S104276740**

Groundwater Monitoring: Wells Gauged: MW-2, 3, 7, 8, FW-7, 8, 9, CW-8, 9, and SVE-1. Wells Containing LPH (feet): None Groundwater Depth: 6.71 feet 15.62 feet. Groundwater Flow: Northerly Wells Sampled: MW-2, 3, 7, 8; FW-7, 9; CW-8, 9, and SVE-1 Maximum Benzene Concentration: 694 micrograms per liter (ug/L) (MW-2) Maximum MTBE Concentration: 37.6 ug/L (MW-2) Total VOCs Range: Non-detect (ND) 4,116.0 ug/L Recommendations: Continue quarterly groundwater sampling, with the next sampling event scheduled for May 2019. An Update Report summarizing these activities will be submitted to NYSDEC in July 2019. Continue monthly EFR and STRE events. AD 05/07/2019: I had an internal meeting with DEC BCP regarding this site, and was informed that they received an application for this spill case to enter into BCP. If their application will be approved, this spill case will be transferred to BCP section. AD 07/31/2019: Received the following e-mail from Mr. Rennie: Ainura - Please find attached the most recent Update Report for the above referenced location. Joseph Rennie Project Manager phone: 631.924.3001 - email: joer@envirotrac.com EnviroTrac Ltd., 5 Old Dock Road Yaphank, NY 11980 Will review, AD 08/02/2019: Reviewed the report. It states that for the monitoring period: March May 2019, the following work was performed: at the site: - March 29, April 5, & May 2, 2019 - Conducted EFR events on monitoring well SVE-1 and STREs on SVE-6/AS-1. - May 15, 2019 Gauged and sampled ten (10) monitoring wells. GW monitoring: Wells Gauged: MW-2, 3, 7, 8, FW-7, 8, 9, CW-8, 9, and SVE-1 Wells Containing LPH (feet): None Groundwater Depth: 7.67 feet 15.24 feet Groundwater Flow: Northerly Wells Sampled: MW-2, 3, 7, 8; FW-7, 9; CW-8, 9, and SVE-1 Maximum Benzene Concentration: 719 micrograms per liter (ug/L) (MW-2) Maximum MTBE Concentration: 37.4 ug/L (MW-2) Total VOCs Range: Non-detect (ND) 3,439.5 ug/L Recommendations: This site will potentially be approved into the New York State Brownfields Program. Until the site is approved into this program, Speedway will continue quarterly groundwater sampling, with the next sampling event scheduled for August 2019. An Update Report summarizing these activities will be submitted to NYSDEC in October 2019. Continue monthly EFR and STRE events. AD 08/23/2019: Received the following e-mail from Mr. Rennie: Ainura - Please find attached the most recent Update Report for the above referenced location. Joseph Rennie Project Manager EnviroTrac Ltd. phone: 631.924.3001 - email: joer@envirotrac.com 5 Old Dock Road Yaphank, NY 11980 - https://envirotrac.com Will review. AD 09/19/2019: Reviewed the report. It states that the site is now active gas station. The spill was reported when petroleum-impacted soils were encountered during UST upgrade activities in August 1996. Site Remediation Activities: - June and September 2004 BioSolve injection events were completed in select on-site wells. - October 2008 Monthly Enhanced Fluid Recovery (EFR) events commenced on select wells. - December 2014 Monthly Soil Vapor Extraction (SVE)/Air Sparge (AS) Short-Term Remediation Events (STREs) events commenced on select wells. For the reported monitoring Ppriod: June - August 2019, the following work was performed at the site: - June 6, July 10, & August 1, 2019 - Conducted EFR events on monitoring well SVE-1 and STREs on SVE-6/AS-1. - August 12, 2019 Gauged ten (10) and sampled nine (9) monitoring wells. Groundwater Monitoring: Wells Gauged: MW-2, 3, 7, 8, FW-7, 8, 9, CW-8, 9, and SVE-1 Wells Containing LPH (feet): None Groundwater Depth: 7.48 feet 15.33 feet Groundwater Flow: Northerly Wells Sampled: MW-2, 3, 7, 8; FW-7, 9; CW-8, 9, and SVE-1 Maximum Benzene Concentration: 489 ug/L (MW-2) Maximum MTBE Concentration: 28.8 ug/L (MW-2) Total VOCs Range:

HESS STATION 32530 (Continued) **S104276740**

Non-detect (ND) 3,901.3 ug/L (MW-2) GW data: Well 08/2018 08/2019 (TVOCs in ppb) MW-2 4440 3900 MW-3 26 ND MW-7 37 19 MW-8 ND ND FW-7 468 52 FW-8 75 NS FW-9 139 1020 CW-8 69 148 CW-9 116 ND SVE-1 4035 863 Recommendations: This site will potentially be approved into the New York State Brownfields Program for a redevelopment project. Speedway is scheduled to complete divestment/UST system removal activities in September 2019. UST system closure reporting and future monitoring/reporting related to this site, if needed, will be conducted by the new property owner (assuming the site is approved into the Brownfields Program). AD 04/21/2020: Received the following email from Mr. Morley of PWG: ATTENTION: This email came from an external source. Do not open attachments or click on links from unknown senders or unexpected emails. Ainura, Please find attached the 1st Quarter 2020 spill monitoring report for 204 4th Ave in Brooklyn for your review. Please let me know if you have any questions or concerns. -Ryan -- Ryan Morley, PG - Project Manager 630 Johnson Ave, Suite 7 Bohemia, NY 11716 w. 631.589.6353 f. 631.589.8705 Will review. AD 05/12/2020: Reviewed the report. It states that The property ownership changed in November 2019 and PWGC was retained to continue groundwater monitoring at the site. A Supplemental Remedial Investigation (SRI) was performed as part of the sites enrolment into the New York State Department of Environmental Conservation s (NYSDEC s) Brownfield Cleanup Program (BCP) which included groundwater sampling. The groundwater sampling performed during the SRI substituted for the fourth quarter 2019 monitoring event. The subject property is a former retail gasoline fueling station, fueling operations ceased in October 2019. The lot measures approximately 19,000 square-feet and is bounded by Sackett Street to the north, commercial properties to the west, 4th avenue to the east, and Union Street to the south. The property is improved with a 360-square foot at-grade storage building, and a cashier s kiosk. In October 2019, four (4) 4,000-gallon gasoline USTs, one (1) 4,000-gallon diesel UST, and one (1) 550-gallon wastewater UST were closed and removed from the property. An abandoned 2,000-gallon fuel oil UST near the storage building at the northwest corner of the Site was partially exposed, however the UST was not removed due to nearby utilities and potential for undermining the sidewalk and onsite storage building. Upon completing UST removal, associated product and vent lines were exposed and removed. During the October 2019 UST removal activities, monitoring well MW-3, which was located near the storage building, was destroyed. During the November 2019 SRI, GW018 was installed on the northwest corner of the site. Based on information documented in previous monitoring events, regional groundwater flow is towards the north. GW sampling: PWGC mobilized to the site on Monday, March 9, 2020 to perform quarterly groundwater monitoring activities. Groundwater analytical results were compared to the NYSDEC Ambient Groundwater Quality Standards (AWQS). Samples were collected from 7 wells: CW-8, MW-8, GW018, FW-7, MW-2, MW-7, and CW-9. Monitoring wells FW-8 and FW-9 were dry and were not sampled. Analytical results for samples collected at CW-8, MW-8, GW018, FW-7, MW-2, MW-7 and CW-9 were compared to AWQS. MBTE was detected in MW-2, GW018, FW-7, MW-7, and CW-9 and BTEX was detected in MW-2, CW-8, FW-7, and MW-7. The highest concentration of MBTE was detected in CW-9 (11.0 ug/L). The lowest detectable concentration of MBTE was in GW018 (1.9 ug/L). The highest concentration of BTEX was detected in MW-2 (117.47 ug/L). The lowest detectable concentration of BTEX was in MW-7 (0.16 ug/L). Additionally, the highest concentrations of

HESS STATION 32530 (Continued) **S104276740**

isopropylbenzene were detected at MW-2, FW-7, and CW-8. Based on these results, the highest degree of impact appears to be located adjacent to the former UST locations located in the central and western portions of the property. Generally, these concentrations were similar to previous sampling events. GW data: Well 08/2018 08/2019 03/2020 (TVOCs in ppb) MW-2 4440 3900 248 MW-3 26 ND destr MW-7 37 19 ND MW-8 ND ND ND FW-7 468 52 49.5 FW-8 75 NS NS dry FW-9 139 1020 NS dry CW-8 69 148 67 CW-9 116 ND 11 SVE-1 4035 863 NS GW018 ND Removal of the sourse of contamination significantly decreased TVOCs in the most contaminated site well MW-2 from 3900 ppb in August 2019 to 248 ppb in march of 2020. The consultanr states that based on analytical data, it appears that the highest levels of residual impact are located adjacent to the former UST areas located in the central and western portions of the site. Analytical results were generally consistent with previous monitoring events performed by Envirotrac. At this time, PWGC offers the following recommendations for the site: - Continue quarterly groundwater sampling at CW-8, MW-8, GW018, FW-7, MW-2, MW-7, and CW-9. The next sampling event is scheduled for May 2020. AD 08/21/2020: Received the following email from Mr. Morley: Ainura, Please find attached the 2nd Quarter 2020 spill monitoring report for 204 4th Ave in Brooklyn for your review. Please let me know if you have any questions or concerns. -Ryan Ryan Morley, PG - Project Manager 630 Johnson Ave, Suite 7 Bohemia, NY 11716 w. 631.589.6353 f. 631.589.8705 Will review. AD 09/23/2020: Reviewed the 2nd quarter 2020 report. It states that PWGC mobilized to the site on Thursday, June 18, 2020 to perform quarterly groundwater monitoring activities. Groundwater monitoring consisted of measuring depth to water and total well depth measurements for the nine monitoring wells at the site. Groundwater analytical results were compared to the NYSDEC Ambient Groundwater Quality Standards (AWQS). Samples were collected from CW-8, MW-8, GW018, MW-2, MW-7, and CW-9. Monitoring wells FW-7, FW-8 and FW-9 were observed to be dry at the time of field activities and could not be sampled. The samples were analyzed for the presence of: " Volatile Organic Compounds (VOCs) by USEPA method 8260 NYSDEC CP-51 List. Monitoring Well Sampling Results: Analytical results for samples collected at CW-8, MW-8, GW018, MW-2, MW-7, and CW-9 were compared to AWQS. Samples collected from MW-8, GW018, MW07, and CW-9 yielded concentrations of VOCs less than AWQS. MBTE was detected in CW-8, GW018, MW-2 and MW-7, with the concentrations of each under the AWQS of 10 ug/L. The highest concentration of MBTE was detected in MW-7 (9.6 ug/L). The lowest detectable concentration of MBTE was in CW-8 (0.75 ug/L). Detectable concentrations of MBTE were less than AWQS at each sampling location. Benzene was detected at concentrations greater than AWQS at monitoring wells MW-2 and CW-8 with the highest concentration, 35 ug/L, detected at MW-2. Ethylbenzene was detected at a concentration grater than AWQS at MW-2 with a concentration of 11 ug/L. The highest BTEX (benzene, toluene, ethylbenzene, and xylene) was detected in MW-2 (46 ug/L). Additionally, isopropylbenzene and n-propylbenzene was detected above AWQS in samples from MW-2 and CW-8 (11 ug/L and 13 ug/L : 20 ug/L and 15 ug/L, respectively). 1,2,4-trimethylbenzene was detected at a concentration of 77 ug/l at MW-2. 1,2,4-trimethylbenzene, isopropylbenzene, and n-propylbenzene are common compounds associated with petroleum impact. Based on these results, the highest degree of impact appears to be located adjacent to the former UST locations located in the central and western portions of the property.

HESS STATION 32530 (Continued) **S104276740**

Generally, these concentrations were similar to previous sampling events. At this time, PWGC offers the following recommendations for the site: " Continue quarterly groundwater sampling at CW-8, MW-8, GW018, FW-7, MW-2, MW-7, and CW-9. The next sampling event is scheduled for September 2020. AD 11/10/2020: Received the following email from Mr. Morley: Ainura, Please find attached the 3rd Quarter 2020 spill monitoring report for 204 4th Ave in Brooklyn for your review. Please let me know if you have any questions or concerns. -Ryan Ryan Morley, PG - Project Manager 630 Johnson Ave, Suite 7 Bohemia, NY 11716 w. 631.589.6353 f. 631.589.8705 Will review. AD 12/11/2020: Reviewed the report. It states that The property ownership changed in November 2019 and PWGC was retained to continue groundwater monitoring at the site. The subject property is a former retail gasoline fueling station, fueling operations ceased in October 2019. The lot measures approximately 19,000 square-feet and is bounded by Sackett Street to the north, commercial properties to the west, 4th avenue to the east, and Union Street to the south. The property is improved with a 360-square foot at-grade storage building, and a cashier s kiosk. PWGC mobilized to the site on Wednesday, September 23, 2020 to perform quarterly groundwater monitoring activities. Samples were collected from CW-8, MW-8, GW018, MW-2, MW-7, and CW-9. Monitoring wells FW-7, FW-8 and FW-9 were observed to be dry at the time of field activities and could not be sampled. Total BTEX was detected in MW-2 at a concentration of 1,015 ug/L. Minimal concentrations or non-detectable concentrations of total were observed in the remaining monitoring wells. Based on these results, remaining petroleum impact in groundwater above AWQS appears to be located adjacent to the former UST locations located in the central and western portions of the property. At this time, PWGC offers the following recommendations for the site: - Continue quarterly groundwater sampling at CW-8, MW-8, GW018, FW-7, MW-2, MW-7, and CW-9. The next sampling event is scheduled for December 2020. 04/22/2021: Received the following email from Mr. Morley: Ainura, Please find attached the first quarter 2021 spill monitoring report for 204 4th Ave in Brooklyn for your review. Please let me know if you have any questions or concerns. -Ryan Ryan Morley, PG - Project Manager 630 Johnson Ave, Suite 7 Bohemia, NY 11716 w. 631.589.6353 f. 631.589.8705 Will review. AD 05/26/2021: Reviewed the report. It states that PWGC mobilized to the site on Wednesday, March 17, 2021 to perform quarterly groundwater monitoring activities. Samples were collected from CW-8, MW-8, GW018, MW-2, MW-7, and CW-9. Monitoring well FW-7 was observed to be dry at the time of field activities and could not be sampled. The samples were analyzed for the presence of: " Volatile Organic Compounds (VOCs) by USEPA method 8260 NYSDEC CP-51 List Monitoring Well Sampling Results: Analytical results for samples collected at CW-8, MW-8, GW018, MW-2, MW-7, and CW-9 were compared to AWQS. Samples collected from wells MW-8, GW018, and CW-9 indicated VOCs less than AWQS. MBTE was detected in MW-2 at 11 ug/L, which is slightly more than the AWQS of 10 ug/L. Sample results from the five other wells yielded concentrations of MBTE that were below AWQS or below the laboratory detection limit. Benzene was detected in the sample collected from MW-7 at 6.9 ug/L. Sample results from the five other wells for benzene were below AWQS or below the laboratory detection limit. Concentrations of total BTEX comprised of solely the detections of Benzene, as the other three compounds were not detected at any of the six monitoring wells. Additionally, isopropylbenzene was detected at a concentration

HESS STATION 32530 (Continued) **S104276740**

greater than AWQS in the sample collected from CW-8 with a result of 5.3 ug/L. Based on these results, remaining petroleum impact in groundwater above AWQS appears to be located adjacent to the former UST locations located in the central and western portions of the property. Based on these results, remaining petroleum impact in groundwater above AWQS appears to be located adjacent to the former UST locations located in the central and western portions of the property. Analytical results were generally consistent with previous monitoring events in terms of which locations exhibited the highest degree of impact, however the concentrations of VOCs were significantly lower than concentrations reported during previous sampling events. Recommendations: At this time, PWGC offers the following recommendations for the site: - Continue quarterly groundwater sampling at CW-8, MW-8, GW018, FW-7, MW-2, MW-7, and CW-9. The next sampling event is scheduled for June 2021. AD 11/05/2021: Received the following email from Mr. Morley: Ainura, Please find attached the third quarter 2021 spill monitoring report for 204 4th Ave in Brooklyn for your review. Please let me know if you have any questions or concerns. -Ryan Ryan Morley, PG - Project Manager 630 Johnson Ave, Suite 7 Bohemia, NY 11716 w. 631.589.6353 f. 631.589.8705 Will review. AD 12/02/2021: Reviewed the 3rd quarter 2021 report. It states that PWGC mobilized to the site on Monday September 13, 2021 to perform quarterly groundwater monitoring activities. Groundwater monitoring consisted of measuring depth to water and total well depth measurements for the nine monitoring wells at the site. Water levels were collected using a Solinst Oil / Water Interface Probe. Groundwater analytical results were compared to the NYSDEC Ambient Groundwater Quality Standards (AWQS). Samples were collected from CW-8, MW-8, GW018, MW-2, MW-7, and CW-9. Monitoring well FW-7 was observed to be dry at the time of field activities and could not be sampled. The samples were analyzed for the presence of: " Volatile Organic Compounds (VOCs) by USEPA method 8260 NYSDEC CP-51 List Monitoring Well Sampling Results: Analytical results for samples collected at CW-8, MW-8, GW018, MW-2, MW-7, and CW-9 were compared to NYSDEC s AWQS. Samples collected from wells MW-2, MW-8, and GW018 indicated VOCs less than AWQS. MBTE was detected below the AWQS of 10 ug/L in all six samples. Benzene was detected in the samples collected from MW-7, CW-8, and CW-9 at concentrations of 22 ug/L, 12 ug/L, and 5.7 ug/L, respectively, which are greater than the AWQS of 1 ug/L. Sample results from the three other wells yielded concentrations of benzene below the laboratory detection limit. Concentrations of BTEX comprised of solely the detections of Benzene, as the other three compounds were not detected at any of the six wells. Isopropylbenzene was detected in the samples collected from MW-7, CW-8, and CW-9 at of 95 ug/L, 110 ug/L and 6.2/L, respectively, which are greater than the AWQS of 5 ug/L. N-proplybenzene was detected in MW-7 and CW-8 at 150 ug/L and 140 ug/L, respectively, which are greater than the AWQS of 10 ug/L. Sec-butylbenzene was detected in MW-7 and CW-8 at 23 ug/L and 9.5 ug/L, respectively, which are greater than the AWQS of 5 ug/L. Napthalene was detected in the sample collected from CW-8 at a concentration of 12 ug/L which is greater than the AWQS of 5 ug/L. N-butylbenzene was detected in the sample collected from CW-8 at 6.2 ug/L which is greater than the AWQS of 5 ug/L. VOs levels have increased when compared to last quarter s sampling event but overall show decreasing concentrations when compared to previous sampling events. Hydrographs have been developed for each of the seven monitoring wells illustrating the trends in

HESS STATION 32530 (Continued) **S104276740**

BTEX and MBTE concentrations over time compared to groundwater elevations dating back to May 2016. Based on these results, remaining petroleum impact in groundwater above AWQS appears to be located adjacent to the former UST locations located in the central and western portions of the property. Analytical results were generally consistent with previous monitoring events in terms of which locations exhibited the highest degree of impact, however the concentrations of VOCs were generally lower than concentrations reported during previous sampling events. At this time, PWGC offers the following recommendations for the site: " Continue quarterly groundwater sampling at CW-8, MW-8, GW018, FW-7, MW-2, MW-7, and CW-9. The next sampling event is scheduled for December 2021. Given that BTEX ranges in the site well s from ND to 27 ppb in well MW-7, his site is a good candidate for a case closure in the future. AD 12/8/21 - Spill transferred to Steven Wu for tracking under BCP site no. C224295. JHO"

Remarks: "removal of under ground tanks-poss soil contamination"

All Materials:

Site ID:	74470
Operable Unit ID:	1036525
Operable Unit:	01
Material ID:	348465
Material Code:	0008
Material Name:	diesel
Case No.:	Not reported
Material FA:	Petroleum
Quantity:	.00
Units:	G
Recovered:	.00
Oxygenate:	Not reported

Site ID:	74470
Operable Unit ID:	1036525
Operable Unit:	01
Material ID:	348466
Material Code:	0009
Material Name:	gasoline
Case No.:	Not reported
Material FA:	Petroleum
Quantity:	.00
Units:	G
Recovered:	.00
Oxygenate:	Not reported

Name:	HESS STATION #32530
Address:	204-222 4TH AVENUE
City,State,Zip:	BROOKLYN, NY
Spill Number/Closed Date:	0602980 / 2006-09-12
Facility ID:	0602980
Facility Type:	ER
DER Facility ID:	310148
Site ID:	365575
DEC Region:	2
Spill Cause:	Other
Spill Class:	C4
SWIS:	2401

HESS STATION 32530 (Continued) **S104276740**

Spill Date:	2006-06-17
Investigator:	SKCARLSO
Referred To:	CONSOLIDATED WITH 96-05719
Reported to Dept:	2006-06-17
CID:	71
Water Affected:	Not reported
Spill Source:	Gasoline Station or other PBS Facility
Spill Notifier:	Responsible Party
Cleanup Ceased:	Not reported
Cleanup Meets Std:	False
Last Inspection:	Not reported
Recommended Penalty:	False
UST Trust:	False
Remediation Phase:	0
Date Entered In Computer:	2006-06-17
Spill Record Last Update:	2006-09-12
Spiller Name:	MICHAEL MATRI
Spiller Company:	HESS STATION #32530
Spiller Address:	204-222 4TH AVE
Spiller Company:	001
Contact Name:	MICHAEL MATRI
DEC Memo:	"6/19/06: Left Mike Matri a voice message requesting a report with endpoint sampling. Received voice message from Mike Matri, post-excavation sampling results will be submitted. 8/7/06: Sent followup email for endpoint sampling results to Dawn Coughlin of Hess. 8/15/06: Received the results of endpoint sampling conducted during spill bucket replacement. Contaminants exceeding TAGM standards were found in both samples. A monitoring well is required adjacent to endpoint sampling locations. If possible, the RAP due for Spill 96-05719 should include remediation of spill 06-02980. 9/12/06: Consolidated with spill 96-05719. A RAP for installation of a SVE system was approved which will remediate spills 96-05719 and 06-02980."
Remarks:	"SPILL BUCKET LEAKING. IMPACT TO SOIL. SOIL EXCAVATED. HESS WAS UPGRADING SPILL BUCKET. IDENTIFIED CONTAMINATED SOIL. STATION HAS EXISTING DEC SPILL . CASE MGR IS SARAH ANDERSON - REGION 2"

All Materials:

Site ID:	365575
Operable Unit ID:	1123589
Operable Unit:	01
Material ID:	2113056
Material Code:	0009
Material Name:	gasoline
Case No.:	Not reported
Material FA:	Petroleum
Quantity:	Not reported
Units:	G
Recovered:	.00
Oxygenate:	Not reported

S222	**SPEEDWAY 7835**	**RCRA-VSQG**	**1000263763**
ESE	**204 4TH AVE**	**US AIRS**	**NYD982185563**
1/8-1/4	**BROOKLYN, NY 11217**	**FINDS**	
0.198 mi.		**ECHO**	
1047 ft.	**Site 5 of 7 in cluster S**	**NY MANIFEST**	

Relative:
Higher

Actual:
26 ft.

RCRA-VSQG:

Date Form Received by Agency:		20160921
Handler Name:	SPEEDWAY 7835	
Handler Address:		204 4TH AVE
Handler City,State,Zip:		BROOKLYN, NY 11217-3121
EPA ID:		NYD982185563
Contact Name:		CHARLES A BESSE
Contact Address:		PO BOX 1500
Contact City,State,Zip:		SPRINGFIELD, OH 45501-1500
Contact Telephone:		937-863-6272
Contact Fax:		937-863-6078
Contact Email:		CABESSE@SPEEDWAY.COM
Contact Title:		ENVIRONMENTAL COMPLIANCE ADMIN
EPA Region:		02
Land Type:		Private
Federal Waste Generator Description:		Conditionally Exempt Small Quantity Generator
Non-Notifier:		Not reported
Biennial Report Cycle:		Not reported
Accessibility:		Not reported
Active Site Indicator:		Handler Activities
State District Owner:		NY
State District:		NYSDEC R2
Mailing Address:		PO BOX 1500
Mailing City,State,Zip:		SPRINGFIELD, OH 45501-1500
Owner Name:		MERIT OIL CORP
Owner Type:		Private
Operator Name:		MERIT OIL CORP
Operator Type:		Private
Short-Term Generator Activity:		No
Importer Activity:		No
Mixed Waste Generator:		No
Transporter Activity:		No
Transfer Facility Activity:		No
Recycler Activity with Storage:		No
Small Quantity On-Site Burner Exemption:		No
Smelting Melting and Refining Furnace Exemption:		No
Underground Injection Control:		No
Off-Site Waste Receipt:		No
Universal Waste Indicator:		No
Universal Waste Destination Facility:		No
Federal Universal Waste:		No
Active Site Fed-Reg Treatment Storage and Disposal Facility:		Not reported
Active Site Converter Treatment storage and Disposal Facility:		Not reported
Active Site State-Reg Treatment Storage and Disposal Facility:		Not reported
Active Site State-Reg Handler:		---
Federal Facility Indicator:		Not reported
Hazardous Secondary Material Indicator:		NN
Sub-Part K Indicator:		Not reported
Commercial TSD Indicator:		No
Treatment Storage and Disposal Type:		Not reported
2018 GPRA Permit Baseline:		Not on the Baseline
2018 GPRA Renewals Baseline:		Not on the Baseline
Permit Renewals Workload Universe:		Not reported

SPEEDWAY 7835 (Continued) **1000263763**

Permit Workload Universe:	Not reported
Permit Progress Universe:	Not reported
Post-Closure Workload Universe:	Not reported
Closure Workload Universe:	Not reported
202 GPRA Corrective Action Baseline:	No
Corrective Action Workload Universe:	No
Subject to Corrective Action Universe:	No
Non-TSDFs Where RCRA CA has Been Imposed Universe:	No
TSDFs Potentially Subject to CA Under 3004 (u)/(v) Universe:	No
TSDFs Only Subject to CA under Discretionary Auth Universe:	No
Corrective Action Priority Ranking:	No NCAPS ranking
Environmental Control Indicator:	No
Institutional Control Indicator:	No
Human Exposure Controls Indicator:	N/A
Groundwater Controls Indicator:	N/A
Operating TSDF Universe:	Not reported
Full Enforcement Universe:	Not reported
Significant Non-Complier Universe:	No
Unaddressed Significant Non-Complier Universe:	No
Addressed Significant Non-Complier Universe:	No
Significant Non-Complier With a Compliance Schedule Universe:	No
Financial Assurance Required:	Not reported
Handler Date of Last Change:	20161012
Recognized Trader-Importer:	No
Recognized Trader-Exporter:	No
Importer of Spent Lead Acid Batteries:	No
Exporter of Spent Lead Acid Batteries:	No
Recycler Activity Without Storage:	Not reported
Manifest Broker:	Not reported
Sub-Part P Indicator:	No

Hazardous Waste Summary:

Waste Code:	D001
Waste Description:	IGNITABLE WASTE
Waste Code:	D018
Waste Description:	BENZENE

Handler - Owner Operator:

Owner/Operator Indicator:	Owner
Owner/Operator Name:	MERIT OIL CORP
Legal Status:	Private
Date Became Current:	Not reported
Date Ended Current:	Not reported
Owner/Operator Address:	NOT REQUIRED
Owner/Operator City,State,Zip:	NOT REQUIRED, WY 99999
Owner/Operator Telephone:	212-555-1212
Owner/Operator Telephone Ext:	Not reported
Owner/Operator Fax:	Not reported
Owner/Operator Email:	Not reported
Owner/Operator Indicator:	Owner
Owner/Operator Name:	MERIT OIL CORP
Legal Status:	Private
Date Became Current:	Not reported

SPEEDWAY 7835 (Continued) **1000263763**

Date Ended Current:	Not reported
Owner/Operator Address:	NOT REQUIRED
Owner/Operator City,State,Zip:	NOT REQUIRED, WY 99999
Owner/Operator Telephone:	212-555-1212
Owner/Operator Telephone Ext:	Not reported
Owner/Operator Fax:	Not reported
Owner/Operator Email:	Not reported
Owner/Operator Indicator:	Operator
Owner/Operator Name:	MERIT OIL CORP
Legal Status:	Private
Date Became Current:	Not reported
Date Ended Current:	Not reported
Owner/Operator Address:	NOT REQUIRED
Owner/Operator City,State,Zip:	NOT REQUIRED, WY 99999
Owner/Operator Telephone:	212-555-1212
Owner/Operator Telephone Ext:	Not reported
Owner/Operator Fax:	Not reported
Owner/Operator Email:	Not reported
Owner/Operator Indicator:	Owner
Owner/Operator Name:	MERIT OIL CORP
Legal Status:	Private
Date Became Current:	Not reported
Date Ended Current:	Not reported
Owner/Operator Address:	NOT REQUIRED
Owner/Operator City,State,Zip:	NOT REQUIRED, WY 99999
Owner/Operator Telephone:	212-555-1212
Owner/Operator Telephone Ext:	Not reported
Owner/Operator Fax:	Not reported
Owner/Operator Email:	Not reported
Owner/Operator Indicator:	Operator
Owner/Operator Name:	SPEEDWAY LLC
Legal Status:	Private
Date Became Current:	20141001
Date Ended Current:	Not reported
Owner/Operator Address:	Not reported
Owner/Operator City,State,Zip:	Not reported
Owner/Operator Telephone:	Not reported
Owner/Operator Telephone Ext:	Not reported
Owner/Operator Fax:	Not reported
Owner/Operator Email:	Not reported
Owner/Operator Indicator:	Operator
Owner/Operator Name:	MERIT OIL CORP
Legal Status:	Private
Date Became Current:	Not reported
Date Ended Current:	Not reported
Owner/Operator Address:	NOT REQUIRED
Owner/Operator City,State,Zip:	NOT REQUIRED, WY 99999
Owner/Operator Telephone:	212-555-1212
Owner/Operator Telephone Ext:	Not reported
Owner/Operator Fax:	Not reported
Owner/Operator Email:	Not reported
Owner/Operator Indicator:	Owner

SPEEDWAY 7835 (Continued) **1000263763**

Owner/Operator Name:	SPEEDWAY LLC
Legal Status:	Private
Date Became Current:	20141001
Date Ended Current:	Not reported
Owner/Operator Address:	PO BOX 1500
Owner/Operator City,State,Zip:	SPRINGFIELD, OH 45501-1500
Owner/Operator Telephone:	937-864-3000
Owner/Operator Telephone Ext:	Not reported
Owner/Operator Fax:	Not reported
Owner/Operator Email:	Not reported

Historic Generators:

Receive Date:	19990708
Handler Name: MERIT OIL CORP	
Federal Waste Generator Description:	Not a generator, verified
State District Owner:	NY
Large Quantity Handler of Universal Waste:	No
Recognized Trader Importer:	No
Recognized Trader Exporter:	No
Spent Lead Acid Battery Importer:	No
Spent Lead Acid Battery Exporter:	No
Current Record:	No
Non Storage Recycler Activity:	Not reported
Electronic Manifest Broker:	Not reported

Receive Date:	20060101
Handler Name: MERIT OIL CORP	
Federal Waste Generator Description:	Not a generator, verified
State District Owner:	NY
Large Quantity Handler of Universal Waste:	No
Recognized Trader Importer:	No
Recognized Trader Exporter:	No
Spent Lead Acid Battery Importer:	No
Spent Lead Acid Battery Exporter:	No
Current Record:	No
Non Storage Recycler Activity:	Not reported
Electronic Manifest Broker:	Not reported

Receive Date:	20070101
Handler Name: MERIT OIL CORP	
Federal Waste Generator Description:	Not a generator, verified
State District Owner:	NY
Large Quantity Handler of Universal Waste:	No
Recognized Trader Importer:	No
Recognized Trader Exporter:	No
Spent Lead Acid Battery Importer:	No
Spent Lead Acid Battery Exporter:	No
Current Record:	No
Non Storage Recycler Activity:	Not reported
Electronic Manifest Broker:	Not reported

Receive Date:	19870511
Handler Name: MERIT OIL CORP	
Federal Waste Generator Description:	Large Quantity Generator
State District Owner:	NY
Large Quantity Handler of Universal Waste:	No
Recognized Trader Importer:	No

SPEEDWAY 7835 (Continued) **1000263763**

Recognized Trader Exporter:	No
Spent Lead Acid Battery Importer:	No
Spent Lead Acid Battery Exporter:	No
Current Record:	No
Non Storage Recycler Activity:	Not reported
Electronic Manifest Broker:	Not reported

Receive Date:	20160921
Handler Name: SPEEDWAY 7835	
Federal Waste Generator Description:	Conditionally Exempt Small Quantity Generator
State District Owner:	NY
Large Quantity Handler of Universal Waste:	No
Recognized Trader Importer:	No
Recognized Trader Exporter:	No
Spent Lead Acid Battery Importer:	No
Spent Lead Acid Battery Exporter:	No
Current Record:	Yes
Non Storage Recycler Activity:	Not reported
Electronic Manifest Broker:	Not reported

Receive Date:	19980223
Handler Name: MERIT OIL OF NEW YORK, INC.,	
Federal Waste Generator Description:	Large Quantity Generator
State District Owner:	NY
Large Quantity Handler of Universal Waste:	No
Recognized Trader Importer:	No
Recognized Trader Exporter:	No
Spent Lead Acid Battery Importer:	No
Spent Lead Acid Battery Exporter:	No
Current Record:	No
Non Storage Recycler Activity:	Not reported
Electronic Manifest Broker:	Not reported

List of NAICS Codes and Descriptions:

NAICS Code:	4471
NAICS Description:	GASOLINE STATIONS

NAICS Code:	44711
NAICS Description:	GASOLINE STATIONS WITH CONVENIENCE STORES

NAICS Code:	447110
NAICS Description:	GASOLINE STATIONS WITH CONVENIENCE STORES

Facility Has Received Notices of Violations:

Violations:	No Violations Found

Evaluation Action Summary:

Evaluations:	No Evaluations Found

US AIRS MINOR:

Envid:	1000263763
Region Code:	02
Programmatic ID:	AIR NY0000002610300089
Facility Registry ID:	110001572628

SPEEDWAY 7835 (Continued) **1000263763**

D and B Number: Not reported
Primary SIC Code: 5541
NAICS Code: 999999
Default Air Classification Code: MIN
Facility Type of Ownership Code: POF
Air CMS Category Code: Not reported
HPV Status: Not reported

US AIRS MINOR:
Region Code: 02
Programmatic ID: AIR NY0000002610300089
Facility Registry ID: 110001572628
Air Operating Status Code: OPR
Default Air Classification Code: MIN
Air Program: State Implementation Plan for National Primary and Secondary Ambient Air Quality Standards
Activity Date: 1988-05-03 00:00:00
Activity Status Date: Not reported
Activity Group: Compliance Monitoring
Activity Type: Inspection/Evaluation
Activity Status: Not reported

FINDS:
Registry ID: 110001572628

Click Here:

Environmental Interest/Information System:
AFS (Aerometric Information Retrieval System (AIRS) Facility Subsystem) replaces the former Compliance Data System (CDS), the National Emission Data System (NEDS), and the Storage and Retrieval of Aerometric Data (SAROAD). AIRS is the national repository for information concerning airborne pollution in the United States. AFS is used to track emissions and compliance data from industrial plants. AFS data are utilized by states to prepare State Implementation Plans to comply with regulatory programs and by EPA as an input for the estimation of total national emissions. AFS is undergoing a major redesign to support facility operating permits required under Title V of the Clean Air Act.
RCRAInfo is a national information system that supports the Resource Conservation and Recovery Act (RCRA) program through the tracking of events and activities related to facilities that generate, transport, and treat, store, or dispose of hazardous waste. RCRAInfo allows RCRA program staff to track the notification, permit, compliance, and corrective action activities required under RCRA.
FIS (New York - Facility Information System) is New York's Department of Environmental Conservation (DEC) information system for tracking environmental facility information found across the State.
AIR MINOR

Click this hyperlink while viewing on your computer to access additional FINDS: detail in the EDR Site Report.

ECHO:
Envid: 1000263763
Registry ID: 110001572628
DFR URL: http://echo.epa.gov/detailed-facility-report?fid=110001572628
Name: HESS#32530

SPEEDWAY 7835 (Continued) **1000263763**

Address: 204-222 FOURTH AVE
City,State,Zip: BROOKLYN, NY 11217

NY MANIFEST:
Name: MERIT OIL CORP - SACKETT
Address: 204-222 4TH AVE
City,State,Zip: BROOKLYN, NY 11217-3121
Country: USA
EPA ID: NYD982185563
Facility Status: Not reported
Location Address 1: 204-222 FOURTH AVE
Code: BP
Location Address 2: Not reported
Total Tanks: Not reported
Location City: BROOKLYN
Location State: NY
Location Zip: 11217
Location Zip 4: Not reported

NY MANIFEST:
EPAID: NYD982185563
Mailing Name: MERIT OIL CORP - SACKETT
Mailing Contact: DOM DEBENEDICTI
Mailing Address 1: 551 W LANCASTER AVE
Mailing Address 2: Not reported
Mailing City: HAVERFORD
Mailing State: PA
Mailing Zip: 19041
Mailing Zip 4: Not reported
Mailing Country: USA
Mailing Phone: 5167310036

S223 **204 4TH AVENUE** **NY BROWNFIELDS** **S125298840**
ESE **204 4TH AVENUE** **N/A**
1/8-1/4 **BROOKLYN, NY 11217**
0.198 mi.
1047 ft. **Site 6 of 7 in cluster S**

Relative:
Higher

Actual:
26 ft.

BROWNFIELDS:
Name: 204 4TH AVENUE
Address: 204 4TH AVENUE
City,State,Zip: BROOKLYN, NY 11217
Program: BCP
Site Code: 587854
Acres: 0.440
HW Code: C224295
SWIS: 2401
Town: New York City
Record Added Date: 04/29/2019
Record Updated Date: 06/07/2021
Update By: JHOCONNE
Site Description: "Location The site is located in an urban area in the Gowanus neighborhood of Brooklyn. The Site is bounded by Sackett Street to the north, Union Street to the south, 4th Avenue to the east, and commercial properties to the west. Site Features The site was a gasoline filling station and was improved with a 360 square foot at grade storage building, a cashier s kiosk, and a canopy covering the

204 4TH AVENUE (Continued) **S125298840**

pump islands. The site is no longer being used as a filling station and the kiosk has been removed. Current Zoning and Land Use The site is zoned M1-2 for light manufacturing and is surrounded by similarly zoned properties and residential zoned properties to the east. Past Use of the Site Based on information gathered as part of the February 2019 Phase I ESA, the site was first developed in approximately 1906 and used for residential/commercial purposes from approximately 1906 to 1961. In the early 1960s, the residential/commercial buildings were demolished, and a gasoline station was constructed in 1965. The site has been used as a gasoline station since then. Site Geology and Hydrogeology The stratigraphy of the site, from the surface down, consists of primarily historic urban fill, characterized by loosely compacted fine to coarse sand with fragments of brick and concrete, to depths ranging from 12 to 21 feet below grade across the site. Historic urban fill material is underlain by silty light brown sand, underlain by a layer of grey sandy clay material with organic matter (wood, roots) present in the matrix. Groundwater at the site is approximately 14 feet below grade and generally flows towards the north/northwest. "

Env Problem: "Nature and extent of contamination Based upon investigations conducted to date, the primary contaminants of concern for the site include volatile organic compounds (VOCs), semi-volatile organic compounds (SVOCs) and metals. Soil - VOCs including 1,2,4-Trimethylbenzene was found in soil at concentrations of 2,100 parts per million (ppm) compared to restricted residential soil cleanup objective (RRSCO) of 52 ppm and the protection of groundwater SCO (PGSCO) of 3.9 ppm. Xylenes was found at concentrations of 3,600 ppm (RRSCO is 100 ppm, PGSCO is 1.6 ppm). SVOCs including benzo(a)anthracene was found at concentrations of 120 ppm (RRSCO is 1 ppm). Benzo(b)fluoranthene was found at concentrations of 110 ppm (RRSCO is 1 ppm). Metals including lead was found at concentrations of 3,170 ppm (RRSCO is 400 ppm), arsenic was found at 542 ppm (RRSCO is 16 ppm). Groundwater - VOCs including benzene was found in groundwater at concentrations of 9.6 parts per billion (ppb) compared to Ambient Water Quality Standards (AWQS) of 1 ppb. 1,2,4,5-Tetramethylbenzene was found at concentrations of 61 ppb (AWQS is 5 ppb). SVOCs including acenaphthene was found at concentrations of 64 ppb (AWQS is 20 ppb). Metals including arsenic was found at concentrations of 33.61 ppb (AWQS is 25 ppb). Soil Vapor - VOCs including 2,2,4-Trimethylpentane was found throughout the site but at highest concentration at the north-east portion of the site at concentrations of 509,000 micrograms per cubic meter (ug/m3). "

Health Problem: "Information submitted with the BCP application regarding the conditions at the site are currently under review and will be revised as additional information becomes available."

Dump:	False
Structure:	False
Lagoon:	False
Landfill:	False
Pond:	False
Disp Start:	Not reported
Disp Term:	Not reported
Lat/Long:	Not reported
Dell:	Not reported
Record Add:	2019-07-10 12:10:00
Record Upd:	2019-07-10 12:11:00
Updated By:	GWBURKE

204 4TH AVENUE (Continued) **S125298840**

Own Op:	Document Repository
Sub Type:	NNN
Owner Name:	Not reported
Owner Company:	Brooklyn Public library - pacific branch
Owner Address:	25 4th avenue
Owner Addr2:	Not reported
Owner City,St,Zip:	brooklyn, NY 11217
Owner Country:	United States of America
Own Op:	6
Sub Type:	P02
Owner Name:	John M. Helms
Owner Company:	Speedway LLC
Owner Address:	500 Speedway Drive
Owner Addr2:	Not reported
Owner City,St,Zip:	Enon, OH 45323
Owner Country:	United States of America
Own Op:	1
Sub Type:	P02
Owner Name:	Not reported
Owner Company:	204 4th Avenue LLC
Owner Address:	51 East 12th Street, 7th Floor
Owner Addr2:	Not reported
Owner City,St,Zip:	New York, NY 10003
Owner Country:	United States of America
Own Op:	Document Repository
Sub Type:	NNN
Owner Name:	Not reported
Owner Company:	Brooklyn Community Board 6
Owner Address:	250 Baltic Street
Owner Addr2:	Not reported
Owner City,St,Zip:	Brooklyn, NY 11201
Owner Country:	United States of America
Own Op:	6
Sub Type:	P02
Owner Name:	Avi Fisher
Owner Company:	204 4th Avenue LLC
Owner Address:	51 East 12th Street, 7th Floor
Owner Addr2:	Not reported
Owner City,St,Zip:	New York, NY 10003
Owner Country:	United States of America
HW Code:	Not reported
Waste Type:	Not reported
Waste Quantity:	Not reported
Waste Code:	Not reported
Crossref ID:	2-297666
Cross Ref Type Code:	18
Cross Ref Type:	PBS No.
Record Added Date:	2020-02-11 13:06:00
Record Updated:	2020-02-11 13:06:00
Updated By:	LXZIELIN

S224 ESE 1/8-1/4 0.198 mi. 1047 ft. | **SPEEDWAY # 7835**
204-222 FOURTH AVENUE
BROOKLYN, NY 11217

Site 7 of 7 in cluster S

NY UST | **U001835738**
N/A

Relative: Higher

Actual: 26 ft.

UST:

Name:	SPEEDWAY # 7835
Address:	204-222 FOURTH AVENUE
City,State,Zip:	BROOKLYN, NY 11217
Id/Status:	2-297666 / Unregulated/Closed
Program Type:	PBS
Region:	STATE
DEC Region:	2
Expiration Date:	N/A
UTM X:	585963.62972
UTM Y:	4503521.59070
Site Type:	Retail Gasoline Sales

Affiliation Records:

Site Id:	13756
Affiliation Type:	Emergency Contact
Company Name:	SPEEDWAY LLC
Contact Type:	Not reported
Contact Name:	BRANDIE LEHMAN
Address1:	Not reported
Address2:	Not reported
City:	Not reported
State:	NN
Zip Code:	Not reported
Country Code:	999
Phone:	(937) 863-7071
EMail:	Not reported
Fax Number:	Not reported
Modified By:	MASTREIC
Date Last Modified:	2021-01-05

Site Id:	13756
Affiliation Type:	Mail Contact
Company Name:	SPEEDWAY LLC
Contact Type:	SUPERVISOR, ENV COMPLIANCE - ATLANTIC
Contact Name:	BRANDIE LEHMAN
Address1:	500 SPEEDWAY DRIVE
Address2:	Not reported
City:	ENON
State:	OH
Zip Code:	45323
Country Code:	001
Phone:	(937) 863-7071
EMail:	USTCOMPLIANCE@SPEEDWAY.COM
Fax Number:	Not reported
Modified By:	MJGRIFFI
Date Last Modified:	2021-10-22

Site Id:	13756
Affiliation Type:	Facility Owner
Company Name:	SPEEDWAY LLC
Contact Type:	SUPERVISOR, ENVIRONMENTAL
Contact Name:	BRANDIE LEHMAN
Address1:	500 SPEEDWAY DR

SPEEDWAY # 7835 (Continued) **U001835738**

Address2:	Not reported
City:	ENON
State:	OH
Zip Code:	45323
Country Code:	999
Phone:	(937) 863-7071
EMail:	Not reported
Fax Number:	Not reported
Modified By:	KBSWEET
Date Last Modified:	2021-01-21

Site Id:	13756
Affiliation Type:	Facility Operator
Company Name:	SPEEDWAY # 7835
Contact Type:	Not reported
Contact Name:	BRANDIE LEHMAN
Address1:	Not reported
Address2:	Not reported
City:	Not reported
State:	NN
Zip Code:	Not reported
Country Code:	001
Phone:	(585) 349-3056
EMail:	Not reported
Fax Number:	Not reported
Modified By:	MASTREIC
Date Last Modified:	2021-01-05

Tank Info:

Tank Number:	046
Tank ID:	51360
Tank Status:	Closed - Removed
Material Name:	Closed - Removed
Capacity Gallons:	4000
Install Date:	08/01/1996
Date Tank Closed:	10/04/2019
Registered:	True
Tank Location:	Underground
Tank Type:	Equivalent technology
Material Code:	2712
Common Name of Substance:	Gasoline/Ethanol

Tightness Test Method:	09
Date Test:	12/01/1996
Next Test Date:	Not reported
Pipe Model:	Not reported
Modified By:	LXZIELIN
Last Modified:	02/11/2020

Equipment Records:

G04 - Tank Secondary Containment - Double-Walled (Underground)
B04 - Tank External Protection - Fiberglass
D06 - Pipe Type - Fiberglass Reinforced Plastic (FRP)
I02 - Overfill - High Level Alarm
K01 - Spill Prevention - Catch Basin
L07 - Piping Leak Detection - Pressurized Piping Leak Detector

SPEEDWAY # 7835 (Continued) **U001835738**

C02 - Pipe Location - Underground/On-ground
F04 - Pipe External Protection - Fiberglass
L01 - Piping Leak Detection - Interstitial - Electronic Monitoring
A00 - Tank Internal Protection - None
H01 - Tank Leak Detection - Interstitial - Electronic Monitoring
I03 - Overfill - Automatic Shut-Off
E04 - Piping Secondary Containment - Double walled UG
J01 - Dispenser - Pressurized Dispenser

Tank Number:	047
Tank ID:	51361
Tank Status:	Closed - Removed
Material Name:	Closed - Removed
Capacity Gallons:	4000
Install Date:	08/01/1996
Date Tank Closed:	10/04/2019
Registered:	True
Tank Location:	Underground
Tank Type:	Equivalent technology
Material Code:	2712
Common Name of Substance:	Gasoline/Ethanol
Tightness Test Method:	09
Date Test:	12/01/1996
Next Test Date:	Not reported
Pipe Model:	Not reported
Modified By:	LXZIELIN
Last Modified:	02/11/2020

Equipment Records:

G04 - Tank Secondary Containment - Double-Walled (Underground)
C02 - Pipe Location - Underground/On-ground
F04 - Pipe External Protection - Fiberglass
L01 - Piping Leak Detection - Interstitial - Electronic Monitoring
B04 - Tank External Protection - Fiberglass
D06 - Pipe Type - Fiberglass Reinforced Plastic (FRP)
I02 - Overfill - High Level Alarm
K01 - Spill Prevention - Catch Basin
A00 - Tank Internal Protection - None
H01 - Tank Leak Detection - Interstitial - Electronic Monitoring
I03 - Overfill - Automatic Shut-Off
E04 - Piping Secondary Containment - Double walled UG
J01 - Dispenser - Pressurized Dispenser
L07 - Piping Leak Detection - Pressurized Piping Leak Detector

Tank Number:	048
Tank ID:	51362
Tank Status:	Closed - Removed
Material Name:	Closed - Removed
Capacity Gallons:	4000
Install Date:	08/01/1996
Date Tank Closed:	10/04/2019
Registered:	True
Tank Location:	Underground
Tank Type:	Equivalent technology
Material Code:	2712

SPEEDWAY # 7835 (Continued) **U001835738**

Common Name of Substance: Gasoline/Ethanol

Tightness Test Method: 09
Date Test: 12/01/1996
Next Test Date: Not reported
Pipe Model: Not reported
Modified By: LXZIELIN
Last Modified: 02/11/2020

Equipment Records:

G04 - Tank Secondary Containment - Double-Walled (Underground)
B04 - Tank External Protection - Fiberglass
D06 - Pipe Type - Fiberglass Reinforced Plastic (FRP)
I02 - Overfill - High Level Alarm
K01 - Spill Prevention - Catch Basin
L09 - Piping Leak Detection - Exempt Suction Piping
C02 - Pipe Location - Underground/On-ground
F04 - Pipe External Protection - Fiberglass
J02 - Dispenser - Suction Dispenser
L01 - Piping Leak Detection - Interstitial - Electronic Monitoring
A00 - Tank Internal Protection - None
H01 - Tank Leak Detection - Interstitial - Electronic Monitoring
I03 - Overfill - Automatic Shut-Off
E04 - Piping Secondary Containment - Double walled UG

Tank Number: 049
Tank ID: 51363
Tank Status: Closed - Removed
Material Name: Closed - Removed
Capacity Gallons: 4000
Install Date: 08/01/1996
Date Tank Closed: 10/04/2019
Registered: True
Tank Location: Underground
Tank Type: Equivalent technology
Material Code: 2712
Common Name of Substance: Gasoline/Ethanol

Tightness Test Method: 09
Date Test: 12/01/1996
Next Test Date: Not reported
Pipe Model: Not reported
Modified By: LXZIELIN
Last Modified: 02/11/2020

Equipment Records:

G04 - Tank Secondary Containment - Double-Walled (Underground)
C02 - Pipe Location - Underground/On-ground
F04 - Pipe External Protection - Fiberglass
L01 - Piping Leak Detection - Interstitial - Electronic Monitoring
B04 - Tank External Protection - Fiberglass
D06 - Pipe Type - Fiberglass Reinforced Plastic (FRP)
I02 - Overfill - High Level Alarm
K01 - Spill Prevention - Catch Basin
L07 - Piping Leak Detection - Pressurized Piping Leak Detector
E04 - Piping Secondary Containment - Double walled UG
J01 - Dispenser - Pressurized Dispenser

SPEEDWAY # 7835 (Continued) **U001835738**

A00 - Tank Internal Protection - None
H01 - Tank Leak Detection - Interstitial - Electronic Monitoring
I03 - Overfill - Automatic Shut-Off

Tank Number:	050
Tank ID:	51364
Tank Status:	Closed - Removed
Material Name:	Closed - Removed
Capacity Gallons:	4000
Install Date:	08/01/1996
Date Tank Closed:	10/04/2019
Registered:	True
Tank Location:	Underground
Tank Type:	Equivalent technology
Material Code:	0008
Common Name of Substance:	Diesel
Tightness Test Method:	09
Date Test:	12/01/1996
Next Test Date:	Not reported
Pipe Model:	Not reported
Modified By:	LXZIELIN
Last Modified:	02/11/2020

Equipment Records:

G04 - Tank Secondary Containment - Double-Walled (Underground)
C02 - Pipe Location - Underground/On-ground
F04 - Pipe External Protection - Fiberglass
L01 - Piping Leak Detection - Interstitial - Electronic Monitoring
B04 - Tank External Protection - Fiberglass
D06 - Pipe Type - Fiberglass Reinforced Plastic (FRP)
I02 - Overfill - High Level Alarm
K01 - Spill Prevention - Catch Basin
A00 - Tank Internal Protection - None
H01 - Tank Leak Detection - Interstitial - Electronic Monitoring
I03 - Overfill - Automatic Shut-Off
E04 - Piping Secondary Containment - Double walled UG
J01 - Dispenser - Pressurized Dispenser
L07 - Piping Leak Detection - Pressurized Piping Leak Detector

Tank Number:	0A9
Tank ID:	15907
Tank Status:	Closed - In Place
Material Name:	Closed - In Place
Capacity Gallons:	550
Install Date:	01/01/1965
Date Tank Closed:	12/01/1979
Registered:	True
Tank Location:	Underground
Tank Type:	Steel/carbon steel
Material Code:	0009
Common Name of Substance:	Gasoline
Tightness Test Method:	NN
Date Test:	Not reported
Next Test Date:	Not reported

SPEEDWAY # 7835 (Continued) **U001835738**

Pipe Model:	Not reported
Modified By:	TRANSLAT
Last Modified:	04/14/2017

Equipment Records:

B00 - Tank External Protection - None
D02 - Pipe Type - Galvanized Steel
F00 - Pipe External Protection - None
C02 - Pipe Location - Underground/On-ground
G00 - Tank Secondary Containment - None
J02 - Dispenser - Suction Dispenser
H00 - Tank Leak Detection - None
I00 - Overfill - None
A00 - Tank Internal Protection - None

Tank Number:	0W7
Tank ID:	15905
Tank Status:	Closed - Removed
Material Name:	Closed - Removed
Capacity Gallons:	2000
Install Date:	11/01/1988
Date Tank Closed:	10/04/2019
Registered:	True
Tank Location:	Underground
Tank Type:	Steel/carbon steel
Material Code:	0001
Common Name of Substance:	#2 Fuel Oil (On-Site Consumption)
Tightness Test Method:	-
Date Test:	Not reported
Next Test Date:	Not reported
Pipe Model:	Not reported
Modified By:	LXZIELIN
Last Modified:	02/11/2020

Equipment Records:

C02 - Pipe Location - Underground/On-ground
G00 - Tank Secondary Containment - None
H00 - Tank Leak Detection - None
I00 - Overfill - None
D10 - Pipe Type - Copper
B00 - Tank External Protection - None
F00 - Pipe External Protection - None
A00 - Tank Internal Protection - None

Tank Number:	0W8
Tank ID:	15906
Tank Status:	Closed - Removed
Material Name:	Closed - Removed
Capacity Gallons:	550
Install Date:	01/01/1965
Date Tank Closed:	06/01/1992
Registered:	True
Tank Location:	Underground
Tank Type:	Steel/carbon steel
Material Code:	9999

SPEEDWAY # 7835 (Continued) **U001835738**

Common Name of Substance: Other

Tightness Test Method: ZZ
Date Test: 03/01/1992
Next Test Date: Not reported
Pipe Model: Not reported
Modified By: TRANSLAT
Last Modified: 04/14/2017

Equipment Records:

G00 - Tank Secondary Containment - None
H00 - Tank Leak Detection - None
F00 - Pipe External Protection - None
B00 - Tank External Protection - None
C00 - Pipe Location - No Piping
D00 - Pipe Type - No Piping
I01 - Overfill - Float Vent Valve
A00 - Tank Internal Protection - None

Tank Number: 37
Tank ID: 15899
Tank Status: Closed - Removed
Material Name: Closed - Removed
Capacity Gallons: 2000
Install Date: 07/01/1979
Date Tank Closed: 08/01/1996
Registered: True
Tank Location: Underground
Tank Type: Steel/carbon steel
Material Code: 0009
Common Name of Substance: Gasoline

Tightness Test Method: 20
Date Test: 03/01/1996
Next Test Date: Not reported
Pipe Model: Not reported
Modified By: TRANSLAT
Last Modified: 04/14/2017

Equipment Records:

C02 - Pipe Location - Underground/On-ground
G00 - Tank Secondary Containment - None
J02 - Dispenser - Suction Dispenser
H99 - Tank Leak Detection - Other
A00 - Tank Internal Protection - None
I01 - Overfill - Float Vent Valve
B00 - Tank External Protection - None
D02 - Pipe Type - Galvanized Steel
F00 - Pipe External Protection - None

Tank Number: 38
Tank ID: 15900
Tank Status: Closed - Removed
Material Name: Closed - Removed
Capacity Gallons: 4000
Install Date: 07/01/1979

SPEEDWAY # 7835 (Continued) **U001835738**

Date Tank Closed:	08/01/1996
Registered:	True
Tank Location:	Underground
Tank Type:	Steel/carbon steel
Material Code:	0009
Common Name of Substance:	Gasoline
Tightness Test Method:	20
Date Test:	03/01/1996
Next Test Date:	Not reported
Pipe Model:	Not reported
Modified By:	TRANSLAT
Last Modified:	04/14/2017

Equipment Records:

J02 - Dispenser - Suction Dispenser
C02 - Pipe Location - Underground/On-ground
G00 - Tank Secondary Containment - None
D02 - Pipe Type - Galvanized Steel
F00 - Pipe External Protection - None
B00 - Tank External Protection - None
I01 - Overfill - Float Vent Valve
A00 - Tank Internal Protection - None
H99 - Tank Leak Detection - Other

Tank Number:	39
Tank ID:	15901
Tank Status:	Closed - Removed
Material Name:	Closed - Removed
Capacity Gallons:	4000
Install Date:	07/01/1979
Date Tank Closed:	08/01/1996
Registered:	True
Tank Location:	Underground
Tank Type:	Steel/carbon steel
Material Code:	0009
Common Name of Substance:	Gasoline
Tightness Test Method:	20
Date Test:	03/01/1996
Next Test Date:	Not reported
Pipe Model:	Not reported
Modified By:	TRANSLAT
Last Modified:	04/14/2017

Equipment Records:

B00 - Tank External Protection - None
D02 - Pipe Type - Galvanized Steel
F00 - Pipe External Protection - None
C02 - Pipe Location - Underground/On-ground
G00 - Tank Secondary Containment - None
J02 - Dispenser - Suction Dispenser
A00 - Tank Internal Protection - None
I01 - Overfill - Float Vent Valve
H99 - Tank Leak Detection - Other

SPEEDWAY # 7835 (Continued) **U001835738**

Tank Number:	40
Tank ID:	15902
Tank Status:	Closed - Removed
Material Name:	Closed - Removed
Capacity Gallons:	4000
Install Date:	07/01/1979
Date Tank Closed:	08/01/1996
Registered:	True
Tank Location:	Underground
Tank Type:	Steel/carbon steel
Material Code:	0009
Common Name of Substance:	Gasoline
Tightness Test Method:	20
Date Test:	03/01/1996
Next Test Date:	Not reported
Pipe Model:	Not reported
Modified By:	TRANSLAT
Last Modified:	04/14/2017

Equipment Records:

H99 - Tank Leak Detection - Other
B00 - Tank External Protection - None
D02 - Pipe Type - Galvanized Steel
F00 - Pipe External Protection - None
C02 - Pipe Location - Underground/On-ground
G00 - Tank Secondary Containment - None
J02 - Dispenser - Suction Dispenser
A00 - Tank Internal Protection - None
I01 - Overfill - Float Vent Valve

Tank Number:	41
Tank ID:	15903
Tank Status:	Closed - Removed
Material Name:	Closed - Removed
Capacity Gallons:	2000
Install Date:	07/01/1979
Date Tank Closed:	08/01/1996
Registered:	True
Tank Location:	Underground
Tank Type:	Steel/carbon steel
Material Code:	0009
Common Name of Substance:	Gasoline
Tightness Test Method:	20
Date Test:	03/01/1996
Next Test Date:	Not reported
Pipe Model:	Not reported
Modified By:	TRANSLAT
Last Modified:	04/14/2017

Equipment Records:

I02 - Overfill - High Level Alarm
C02 - Pipe Location - Underground/On-ground
G00 - Tank Secondary Containment - None
A00 - Tank Internal Protection - None
I01 - Overfill - Float Vent Valve

SPEEDWAY # 7835 (Continued) **U001835738**

B00 - Tank External Protection - None
D02 - Pipe Type - Galvanized Steel
F00 - Pipe External Protection - None
J01 - Dispenser - Pressurized Dispenser
H99 - Tank Leak Detection - Other

Tank Number:	42
Tank ID:	15904
Tank Status:	Closed - Removed
Material Name:	Closed - Removed
Capacity Gallons:	4000
Install Date:	07/01/1979
Date Tank Closed:	08/01/1996
Registered:	True
Tank Location:	Underground
Tank Type:	Steel/carbon steel
Material Code:	0009
Common Name of Substance:	Gasoline
Tightness Test Method:	20
Date Test:	03/01/1996
Next Test Date:	Not reported
Pipe Model:	Not reported
Modified By:	TRANSLAT
Last Modified:	04/14/2017

Equipment Records:

B00 - Tank External Protection - None
D02 - Pipe Type - Galvanized Steel
F00 - Pipe External Protection - None
C02 - Pipe Location - Underground/On-ground
G00 - Tank Secondary Containment - None
J02 - Dispenser - Suction Dispenser
A00 - Tank Internal Protection - None
I01 - Overfill - Float Vent Valve
H99 - Tank Leak Detection - Other

Tank Number:	6
Tank ID:	15908
Tank Status:	Closed - Removed
Material Name:	Closed - Removed
Capacity Gallons:	550
Install Date:	06/01/1992
Date Tank Closed:	10/04/2019
Registered:	True
Tank Location:	Underground
Tank Type:	Equivalent technology
Material Code:	9999
Common Name of Substance:	Other
Tightness Test Method:	34
Date Test:	03/01/1996
Next Test Date:	Not reported
Pipe Model:	Not reported
Modified By:	LXZIELIN
Last Modified:	02/11/2020

SPEEDWAY # 7835 (Continued) **U001835738**

Equipment Records:

G04 - Tank Secondary Containment - Double-Walled (Underground)
D00 - Pipe Type - No Piping
L00 - Piping Leak Detection - None
B04 - Tank External Protection - Fiberglass
E00 - Piping Secondary Containment - None
I02 - Overfill - High Level Alarm
K01 - Spill Prevention - Catch Basin
C00 - Pipe Location - No Piping
F00 - Pipe External Protection - None
J01 - Dispenser - Pressurized Dispenser
A00 - Tank Internal Protection - None
H01 - Tank Leak Detection - Interstitial - Electronic Monitoring
I03 - Overfill - Automatic Shut-Off

Tank Number:	A11
Tank ID:	15909
Tank Status:	Closed - In Place
Material Name:	Closed - In Place
Capacity Gallons:	550
Install Date:	01/01/1965
Date Tank Closed:	12/01/1979
Registered:	True
Tank Location:	Underground
Tank Type:	Steel/carbon steel
Material Code:	0009
Common Name of Substance:	Gasoline
Tightness Test Method:	NN
Date Test:	Not reported
Next Test Date:	Not reported
Pipe Model:	Not reported
Modified By:	TRANSLAT
Last Modified:	04/14/2017

Equipment Records:

H00 - Tank Leak Detection - None
I00 - Overfill - None
G00 - Tank Secondary Containment - None
J02 - Dispenser - Suction Dispenser
C02 - Pipe Location - Underground/On-ground
F00 - Pipe External Protection - None
B00 - Tank External Protection - None
D02 - Pipe Type - Galvanized Steel
A00 - Tank Internal Protection - None

Tank Number:	A12
Tank ID:	15910
Tank Status:	Closed - In Place
Material Name:	Closed - In Place
Capacity Gallons:	550
Install Date:	01/01/1965
Date Tank Closed:	12/01/1979
Registered:	True
Tank Location:	Underground

SPEEDWAY # 7835 (Continued) **U001835738**

Tank Type:	Steel/carbon steel
Material Code:	0009
Common Name of Substance:	Gasoline
Tightness Test Method:	NN
Date Test:	Not reported
Next Test Date:	Not reported
Pipe Model:	Not reported
Modified By:	TRANSLAT
Last Modified:	04/14/2017

Equipment Records:

A00 - Tank Internal Protection - None
C02 - Pipe Location - Underground/On-ground
G00 - Tank Secondary Containment - None
J02 - Dispenser - Suction Dispenser
H00 - Tank Leak Detection - None
I00 - Overfill - None
B00 - Tank External Protection - None
D02 - Pipe Type - Galvanized Steel
F00 - Pipe External Protection - None

Tank Number:	A13
Tank ID:	15911
Tank Status:	Closed - In Place
Material Name:	Closed - In Place
Capacity Gallons:	550
Install Date:	01/01/1965
Date Tank Closed:	12/01/1979
Registered:	True
Tank Location:	Underground
Tank Type:	Steel/carbon steel
Material Code:	0009
Common Name of Substance:	Gasoline
Tightness Test Method:	NN
Date Test:	Not reported
Next Test Date:	Not reported
Pipe Model:	Not reported
Modified By:	TRANSLAT
Last Modified:	04/14/2017

Equipment Records:

B00 - Tank External Protection - None
D02 - Pipe Type - Galvanized Steel
F00 - Pipe External Protection - None
C02 - Pipe Location - Underground/On-ground
G00 - Tank Secondary Containment - None
J02 - Dispenser - Suction Dispenser
H00 - Tank Leak Detection - None
I00 - Overfill - None
A00 - Tank Internal Protection - None

Tank Number:	A14
Tank ID:	15912
Tank Status:	Closed - In Place

SPEEDWAY # 7835 (Continued) **U001835738**

Material Name:	Closed - In Place
Capacity Gallons:	550
Install Date:	01/01/1965
Date Tank Closed:	12/01/1979
Registered:	True
Tank Location:	Underground
Tank Type:	Steel/carbon steel
Material Code:	0009
Common Name of Substance:	Gasoline
Tightness Test Method:	NN
Date Test:	Not reported
Next Test Date:	Not reported
Pipe Model:	Not reported
Modified By:	TRANSLAT
Last Modified:	04/14/2017

Equipment Records:

D02 - Pipe Type - Galvanized Steel
F00 - Pipe External Protection - None
B00 - Tank External Protection - None
G00 - Tank Secondary Containment - None
J02 - Dispenser - Suction Dispenser
C02 - Pipe Location - Underground/On-ground
H00 - Tank Leak Detection - None
I00 - Overfill - None
A00 - Tank Internal Protection - None

Tank Number:	A15
Tank ID:	15913
Tank Status:	Closed - In Place
Material Name:	Closed - In Place
Capacity Gallons:	550
Install Date:	01/01/1965
Date Tank Closed:	12/01/1979
Registered:	True
Tank Location:	Underground
Tank Type:	Steel/carbon steel
Material Code:	0009
Common Name of Substance:	Gasoline
Tightness Test Method:	NN
Date Test:	Not reported
Next Test Date:	Not reported
Pipe Model:	Not reported
Modified By:	TRANSLAT
Last Modified:	04/14/2017

Equipment Records:

A00 - Tank Internal Protection - None
H00 - Tank Leak Detection - None
I00 - Overfill - None
C02 - Pipe Location - Underground/On-ground
G00 - Tank Secondary Containment - None
J02 - Dispenser - Suction Dispenser
B00 - Tank External Protection - None
D02 - Pipe Type - Galvanized Steel

SPEEDWAY # 7835 (Continued) **U001835738**

F00 - Pipe External Protection - None

Tank Number:	A16
Tank ID:	15914
Tank Status:	Closed - In Place
Material Name:	Closed - In Place
Capacity Gallons:	550
Install Date:	01/01/1965
Date Tank Closed:	12/01/1979
Registered:	True
Tank Location:	Underground
Tank Type:	Steel/carbon steel
Material Code:	0009
Common Name of Substance:	Gasoline
Tightness Test Method:	NN
Date Test:	Not reported
Next Test Date:	Not reported
Pipe Model:	Not reported
Modified By:	TRANSLAT
Last Modified:	04/14/2017

Equipment Records:

B00 - Tank External Protection - None
D02 - Pipe Type - Galvanized Steel
F00 - Pipe External Protection - None
H00 - Tank Leak Detection - None
I00 - Overfill - None
C02 - Pipe Location - Underground/On-ground
G00 - Tank Secondary Containment - None
J02 - Dispenser - Suction Dispenser
A00 - Tank Internal Protection - None

Tank Number:	A17
Tank ID:	15915
Tank Status:	Closed - In Place
Material Name:	Closed - In Place
Capacity Gallons:	550
Install Date:	01/01/1965
Date Tank Closed:	12/01/1979
Registered:	True
Tank Location:	Underground
Tank Type:	Steel/carbon steel
Material Code:	0009
Common Name of Substance:	Gasoline
Tightness Test Method:	NN
Date Test:	Not reported
Next Test Date:	Not reported
Pipe Model:	Not reported
Modified By:	TRANSLAT
Last Modified:	04/14/2017

Equipment Records:

G00 - Tank Secondary Containment - None
J02 - Dispenser - Suction Dispenser

SPEEDWAY # 7835 (Continued) **U001835738**

C02 - Pipe Location - Underground/On-ground
H00 - Tank Leak Detection - None
I00 - Overfill - None
D02 - Pipe Type - Galvanized Steel
F00 - Pipe External Protection - None
B00 - Tank External Protection - None
A00 - Tank Internal Protection - None

Tank Number:	A18
Tank ID:	15916
Tank Status:	Closed - In Place
Material Name:	Closed - In Place
Capacity Gallons:	550
Install Date:	01/01/1965
Date Tank Closed:	12/01/1979
Registered:	True
Tank Location:	Underground
Tank Type:	Steel/carbon steel
Material Code:	0009
Common Name of Substance:	Gasoline
Tightness Test Method:	NN
Date Test:	Not reported
Next Test Date:	Not reported
Pipe Model:	Not reported
Modified By:	TRANSLAT
Last Modified:	04/14/2017

Equipment Records:

A00 - Tank Internal Protection - None
H00 - Tank Leak Detection - None
I00 - Overfill - None
C02 - Pipe Location - Underground/On-ground
G00 - Tank Secondary Containment - None
J02 - Dispenser - Suction Dispenser
B00 - Tank External Protection - None
D02 - Pipe Type - Galvanized Steel
F00 - Pipe External Protection - None

Tank Number:	A19
Tank ID:	15917
Tank Status:	Closed - In Place
Material Name:	Closed - In Place
Capacity Gallons:	550
Install Date:	01/01/1965
Date Tank Closed:	12/01/1979
Registered:	True
Tank Location:	Underground
Tank Type:	Steel/carbon steel
Material Code:	0009
Common Name of Substance:	Gasoline
Tightness Test Method:	NN
Date Test:	Not reported
Next Test Date:	Not reported
Pipe Model:	Not reported

SPEEDWAY # 7835 (Continued) **U001835738**

Modified By: TRANSLAT
Last Modified: 04/14/2017

Equipment Records:

C02 - Pipe Location - Underground/On-ground
G00 - Tank Secondary Containment - None
J02 - Dispenser - Suction Dispenser
H00 - Tank Leak Detection - None
I00 - Overfill - None
B00 - Tank External Protection - None
D02 - Pipe Type - Galvanized Steel
F00 - Pipe External Protection - None
A00 - Tank Internal Protection - None

Tank Number: A20
Tank ID: 15918
Tank Status: Closed - In Place
Material Name: Closed - In Place
Capacity Gallons: 550
Install Date: 01/01/1965
Date Tank Closed: 12/01/1979
Registered: True
Tank Location: Underground
Tank Type: Steel/carbon steel
Material Code: 0009
Common Name of Substance: Gasoline

Tightness Test Method: NN
Date Test: Not reported
Next Test Date: Not reported
Pipe Model: Not reported
Modified By: TRANSLAT
Last Modified: 04/14/2017

Equipment Records:

H00 - Tank Leak Detection - None
I00 - Overfill - None
C02 - Pipe Location - Underground/On-ground
G00 - Tank Secondary Containment - None
J02 - Dispenser - Suction Dispenser
B00 - Tank External Protection - None
D02 - Pipe Type - Galvanized Steel
F00 - Pipe External Protection - None
A00 - Tank Internal Protection - None

Tank Number: A21
Tank ID: 15919
Tank Status: Closed - In Place
Material Name: Closed - In Place
Capacity Gallons: 550
Install Date: 01/01/1965
Date Tank Closed: 12/01/1979
Registered: True
Tank Location: Underground
Tank Type: Steel/carbon steel
Material Code: 0009

SPEEDWAY # 7835 (Continued) **U001835738**

Common Name of Substance: Gasoline

Tightness Test Method: NN
Date Test: Not reported
Next Test Date: Not reported
Pipe Model: Not reported
Modified By: TRANSLAT
Last Modified: 04/14/2017

Equipment Records:

B00 - Tank External Protection - None
D02 - Pipe Type - Galvanized Steel
F00 - Pipe External Protection - None
C02 - Pipe Location - Underground/On-ground
G00 - Tank Secondary Containment - None
J02 - Dispenser - Suction Dispenser
A00 - Tank Internal Protection - None
H00 - Tank Leak Detection - None
I00 - Overfill - None

Tank Number: A22
Tank ID: 15920
Tank Status: Closed - In Place
Material Name: Closed - In Place
Capacity Gallons: 550
Install Date: 01/01/1965
Date Tank Closed: 12/01/1979
Registered: True
Tank Location: Underground
Tank Type: Steel/carbon steel
Material Code: 0009
Common Name of Substance: Gasoline

Tightness Test Method: NN
Date Test: Not reported
Next Test Date: Not reported
Pipe Model: Not reported
Modified By: TRANSLAT
Last Modified: 04/14/2017

Equipment Records:

G00 - Tank Secondary Containment - None
J02 - Dispenser - Suction Dispenser
C02 - Pipe Location - Underground/On-ground
H00 - Tank Leak Detection - None
I00 - Overfill - None
F00 - Pipe External Protection - None
B00 - Tank External Protection - None
D02 - Pipe Type - Galvanized Steel
A00 - Tank Internal Protection - None

Tank Number: A23
Tank ID: 15921
Tank Status: Closed - In Place
Material Name: Closed - In Place
Capacity Gallons: 550

SPEEDWAY # 7835 (Continued) **U001835738**

Install Date:	01/01/1965
Date Tank Closed:	12/01/1979
Registered:	True
Tank Location:	Underground
Tank Type:	Steel/carbon steel
Material Code:	0009
Common Name of Substance:	Gasoline
Tightness Test Method:	NN
Date Test:	Not reported
Next Test Date:	Not reported
Pipe Model:	Not reported
Modified By:	TRANSLAT
Last Modified:	04/14/2017

Equipment Records:

B00 - Tank External Protection - None
D02 - Pipe Type - Galvanized Steel
F00 - Pipe External Protection - None
C02 - Pipe Location - Underground/On-ground
G00 - Tank Secondary Containment - None
J02 - Dispenser - Suction Dispenser
H00 - Tank Leak Detection - None
I00 - Overfill - None
A00 - Tank Internal Protection - None

Tank Number:	A24
Tank ID:	15922
Tank Status:	Closed - In Place
Material Name:	Closed - In Place
Capacity Gallons:	550
Install Date:	01/01/1965
Date Tank Closed:	12/01/1979
Registered:	True
Tank Location:	Underground
Tank Type:	Steel/carbon steel
Material Code:	0009
Common Name of Substance:	Gasoline
Tightness Test Method:	NN
Date Test:	Not reported
Next Test Date:	Not reported
Pipe Model:	Not reported
Modified By:	TRANSLAT
Last Modified:	04/14/2017

Equipment Records:

H00 - Tank Leak Detection - None
I00 - Overfill - None
C02 - Pipe Location - Underground/On-ground
G00 - Tank Secondary Containment - None
J02 - Dispenser - Suction Dispenser
B00 - Tank External Protection - None
D02 - Pipe Type - Galvanized Steel
F00 - Pipe External Protection - None
A00 - Tank Internal Protection - None

SPEEDWAY # 7835 (Continued) **U001835738**

Tank Number:	A25
Tank ID:	15923
Tank Status:	Closed - In Place
Material Name:	Closed - In Place
Capacity Gallons:	550
Install Date:	01/01/1965
Date Tank Closed:	12/01/1979
Registered:	True
Tank Location:	Underground
Tank Type:	Steel/carbon steel
Material Code:	0009
Common Name of Substance:	Gasoline
Tightness Test Method:	NN
Date Test:	Not reported
Next Test Date:	Not reported
Pipe Model:	Not reported
Modified By:	TRANSLAT
Last Modified:	04/14/2017

Equipment Records:

G00 - Tank Secondary Containment - None
J02 - Dispenser - Suction Dispenser
C02 - Pipe Location - Underground/On-ground
D02 - Pipe Type - Galvanized Steel
F00 - Pipe External Protection - None
B00 - Tank External Protection - None
H00 - Tank Leak Detection - None
I00 - Overfill - None
A00 - Tank Internal Protection - None

Tank Number:	A26
Tank ID:	15924
Tank Status:	Closed - In Place
Material Name:	Closed - In Place
Capacity Gallons:	550
Install Date:	01/01/1965
Date Tank Closed:	12/01/1979
Registered:	True
Tank Location:	Underground
Tank Type:	Steel/carbon steel
Material Code:	0009
Common Name of Substance:	Gasoline
Tightness Test Method:	NN
Date Test:	Not reported
Next Test Date:	Not reported
Pipe Model:	Not reported
Modified By:	TRANSLAT
Last Modified:	04/14/2017

Equipment Records:

B00 - Tank External Protection - None
D02 - Pipe Type - Galvanized Steel
F00 - Pipe External Protection - None
C02 - Pipe Location - Underground/On-ground
G00 - Tank Secondary Containment - None

SPEEDWAY # 7835 (Continued) **U001835738**

J02 - Dispenser - Suction Dispenser
H00 - Tank Leak Detection - None
I00 - Overfill - None
A00 - Tank Internal Protection - None

Tank Number:	A27
Tank ID:	15925
Tank Status:	Closed - In Place
Material Name:	Closed - In Place
Capacity Gallons:	550
Install Date:	01/01/1965
Date Tank Closed:	12/01/1979
Registered:	True
Tank Location:	Underground
Tank Type:	Steel/carbon steel
Material Code:	0009
Common Name of Substance:	Gasoline
Tightness Test Method:	NN
Date Test:	Not reported
Next Test Date:	Not reported
Pipe Model:	Not reported
Modified By:	TRANSLAT
Last Modified:	04/14/2017

Equipment Records:

C02 - Pipe Location - Underground/On-ground
G00 - Tank Secondary Containment - None
J02 - Dispenser - Suction Dispenser
H00 - Tank Leak Detection - None
I00 - Overfill - None
B00 - Tank External Protection - None
D02 - Pipe Type - Galvanized Steel
F00 - Pipe External Protection - None
A00 - Tank Internal Protection - None

Tank Number:	A28
Tank ID:	15926
Tank Status:	Closed - In Place
Material Name:	Closed - In Place
Capacity Gallons:	550
Install Date:	01/01/1965
Date Tank Closed:	12/01/1979
Registered:	True
Tank Location:	Underground
Tank Type:	Steel/carbon steel
Material Code:	0009
Common Name of Substance:	Gasoline
Tightness Test Method:	NN
Date Test:	Not reported
Next Test Date:	Not reported
Pipe Model:	Not reported
Modified By:	TRANSLAT
Last Modified:	04/14/2017

SPEEDWAY # 7835 (Continued) **U001835738**

Equipment Records:

H00 - Tank Leak Detection - None
I00 - Overfill - None
C02 - Pipe Location - Underground/On-ground
G00 - Tank Secondary Containment - None
J02 - Dispenser - Suction Dispenser
B00 - Tank External Protection - None
D02 - Pipe Type - Galvanized Steel
F00 - Pipe External Protection - None
A00 - Tank Internal Protection - None

Tank Number:	A29
Tank ID:	15927
Tank Status:	Closed - In Place
Material Name:	Closed - In Place
Capacity Gallons:	550
Install Date:	01/01/1965
Date Tank Closed:	12/01/1979
Registered:	True
Tank Location:	Underground
Tank Type:	Steel/carbon steel
Material Code:	0009
Common Name of Substance:	Gasoline
Tightness Test Method:	NN
Date Test:	Not reported
Next Test Date:	Not reported
Pipe Model:	Not reported
Modified By:	TRANSLAT
Last Modified:	04/14/2017

Equipment Records:

B00 - Tank External Protection - None
D02 - Pipe Type - Galvanized Steel
F00 - Pipe External Protection - None
C02 - Pipe Location - Underground/On-ground
G00 - Tank Secondary Containment - None
J02 - Dispenser - Suction Dispenser
H00 - Tank Leak Detection - None
I00 - Overfill - None
A00 - Tank Internal Protection - None

Tank Number:	A30
Tank ID:	15928
Tank Status:	Closed - In Place
Material Name:	Closed - In Place
Capacity Gallons:	550
Install Date:	01/01/1965
Date Tank Closed:	12/01/1979
Registered:	True
Tank Location:	Underground
Tank Type:	Steel/carbon steel
Material Code:	0009
Common Name of Substance:	Gasoline

SPEEDWAY # 7835 (Continued) **U001835738**

Tightness Test Method: NN
Date Test: Not reported
Next Test Date: Not reported
Pipe Model: Not reported
Modified By: TRANSLAT
Last Modified: 04/14/2017

Equipment Records:

B00 - Tank External Protection - None
D02 - Pipe Type - Galvanized Steel
F00 - Pipe External Protection - None
H00 - Tank Leak Detection - None
I00 - Overfill - None
J02 - Dispenser - Suction Dispenser
C02 - Pipe Location - Underground/On-ground
G00 - Tank Secondary Containment - None
A00 - Tank Internal Protection - None

Tank Number: A31
Tank ID: 15929
Tank Status: Closed - In Place
Material Name: Closed - In Place
Capacity Gallons: 550
Install Date: 01/01/1965
Date Tank Closed: 12/01/1979
Registered: True
Tank Location: Underground
Tank Type: Steel/carbon steel
Material Code: 0009
Common Name of Substance: Gasoline

Tightness Test Method: NN
Date Test: Not reported
Next Test Date: Not reported
Pipe Model: Not reported
Modified By: TRANSLAT
Last Modified: 04/14/2017

Equipment Records:

J02 - Dispenser - Suction Dispenser
C02 - Pipe Location - Underground/On-ground
G00 - Tank Secondary Containment - None
H00 - Tank Leak Detection - None
I00 - Overfill - None
D02 - Pipe Type - Galvanized Steel
F00 - Pipe External Protection - None
B00 - Tank External Protection - None
A00 - Tank Internal Protection - None

Tank Number: A32
Tank ID: 15930
Tank Status: Closed - In Place
Material Name: Closed - In Place
Capacity Gallons: 550
Install Date: 01/01/1965
Date Tank Closed: 12/01/1979

SPEEDWAY # 7835 (Continued) **U001835738**

Registered: True
Tank Location: Underground
Tank Type: Steel/carbon steel
Material Code: 0009
Common Name of Substance: Gasoline

Tightness Test Method: NN
Date Test: Not reported
Next Test Date: Not reported
Pipe Model: Not reported
Modified By: TRANSLAT
Last Modified: 04/14/2017

Equipment Records:

H00 - Tank Leak Detection - None
I00 - Overfill - None
C02 - Pipe Location - Underground/On-ground
G00 - Tank Secondary Containment - None
J02 - Dispenser - Suction Dispenser
B00 - Tank External Protection - None
D02 - Pipe Type - Galvanized Steel
F00 - Pipe External Protection - None
A00 - Tank Internal Protection - None

Tank Number: A33
Tank ID: 15931
Tank Status: Closed - In Place
Material Name: Closed - In Place
Capacity Gallons: 550
Install Date: 01/01/1965
Date Tank Closed: 12/01/1979
Registered: True
Tank Location: Underground
Tank Type: Steel/carbon steel
Material Code: 0009
Common Name of Substance: Gasoline

Tightness Test Method: NN
Date Test: Not reported
Next Test Date: Not reported
Pipe Model: Not reported
Modified By: TRANSLAT
Last Modified: 04/14/2017

Equipment Records:

J02 - Dispenser - Suction Dispenser
C02 - Pipe Location - Underground/On-ground
G00 - Tank Secondary Containment - None
H00 - Tank Leak Detection - None
D02 - Pipe Type - Galvanized Steel
F00 - Pipe External Protection - None
I00 - Overfill - None
B00 - Tank External Protection - None
A00 - Tank Internal Protection - None

Tank Number: A34

SPEEDWAY # 7835 (Continued) **U001835738**

Tank ID:	15932
Tank Status:	Closed - In Place
Material Name:	Closed - In Place
Capacity Gallons:	550
Install Date:	01/01/1965
Date Tank Closed:	12/01/1979
Registered:	True
Tank Location:	Underground
Tank Type:	Steel/carbon steel
Material Code:	0009
Common Name of Substance:	Gasoline
Tightness Test Method:	NN
Date Test:	Not reported
Next Test Date:	Not reported
Pipe Model:	Not reported
Modified By:	TRANSLAT
Last Modified:	04/14/2017

Equipment Records:

C02 - Pipe Location - Underground/On-ground
G00 - Tank Secondary Containment - None
J02 - Dispenser - Suction Dispenser
H00 - Tank Leak Detection - None
I00 - Overfill - None
B00 - Tank External Protection - None
D02 - Pipe Type - Galvanized Steel
F00 - Pipe External Protection - None
A00 - Tank Internal Protection - None

Tank Number:	A35
Tank ID:	15933
Tank Status:	Closed - In Place
Material Name:	Closed - In Place
Capacity Gallons:	550
Install Date:	01/01/1965
Date Tank Closed:	12/01/1979
Registered:	True
Tank Location:	Underground
Tank Type:	Steel/carbon steel
Material Code:	0009
Common Name of Substance:	Gasoline
Tightness Test Method:	NN
Date Test:	Not reported
Next Test Date:	Not reported
Pipe Model:	Not reported
Modified By:	TRANSLAT
Last Modified:	04/14/2017

Equipment Records:

C02 - Pipe Location - Underground/On-ground
G00 - Tank Secondary Containment - None
J02 - Dispenser - Suction Dispenser
H00 - Tank Leak Detection - None
I00 - Overfill - None
A00 - Tank Internal Protection - None

SPEEDWAY # 7835 (Continued) **U001835738**

B00 - Tank External Protection - None
D02 - Pipe Type - Galvanized Steel
F00 - Pipe External Protection - None

Tank Number:	A36
Tank ID:	15934
Tank Status:	Closed - In Place
Material Name:	Closed - In Place
Capacity Gallons:	550
Install Date:	01/01/1965
Date Tank Closed:	12/01/1979
Registered:	True
Tank Location:	Underground
Tank Type:	Steel/carbon steel
Material Code:	0009
Common Name of Substance:	Gasoline
Tightness Test Method:	NN
Date Test:	Not reported
Next Test Date:	Not reported
Pipe Model:	Not reported
Modified By:	TRANSLAT
Last Modified:	04/14/2017

Equipment Records:

H00 - Tank Leak Detection - None
I00 - Overfill - None
C02 - Pipe Location - Underground/On-ground
G00 - Tank Secondary Containment - None
J02 - Dispenser - Suction Dispenser
B00 - Tank External Protection - None
D02 - Pipe Type - Galvanized Steel
F00 - Pipe External Protection - None
A00 - Tank Internal Protection - None

Tank Number:	A37
Tank ID:	15935
Tank Status:	Closed - In Place
Material Name:	Closed - In Place
Capacity Gallons:	550
Install Date:	01/01/1965
Date Tank Closed:	12/01/1979
Registered:	True
Tank Location:	Underground
Tank Type:	Steel/carbon steel
Material Code:	0009
Common Name of Substance:	Gasoline
Tightness Test Method:	NN
Date Test:	Not reported
Next Test Date:	Not reported
Pipe Model:	Not reported
Modified By:	TRANSLAT
Last Modified:	04/14/2017

Equipment Records:

SPEEDWAY # 7835 (Continued) **U001835738**

H00 - Tank Leak Detection - None
I00 - Overfill - None
C02 - Pipe Location - Underground/On-ground
G00 - Tank Secondary Containment - None
J02 - Dispenser - Suction Dispenser
B00 - Tank External Protection - None
D02 - Pipe Type - Galvanized Steel
F00 - Pipe External Protection - None
A00 - Tank Internal Protection - None

Tank Number:	A38
Tank ID:	15936
Tank Status:	Closed - In Place
Material Name:	Closed - In Place
Capacity Gallons:	550
Install Date:	01/01/1965
Date Tank Closed:	12/01/1979
Registered:	True
Tank Location:	Underground
Tank Type:	Steel/carbon steel
Material Code:	0009
Common Name of Substance:	Gasoline
Tightness Test Method:	NN
Date Test:	Not reported
Next Test Date:	Not reported
Pipe Model:	Not reported
Modified By:	TRANSLAT
Last Modified:	04/14/2017

Equipment Records:

C02 - Pipe Location - Underground/On-ground
G00 - Tank Secondary Containment - None
J02 - Dispenser - Suction Dispenser
H00 - Tank Leak Detection - None
I00 - Overfill - None
A00 - Tank Internal Protection - None
B00 - Tank External Protection - None
D02 - Pipe Type - Galvanized Steel
F00 - Pipe External Protection - None

Tank Number:	A39
Tank ID:	15937
Tank Status:	Closed - In Place
Material Name:	Closed - In Place
Capacity Gallons:	550
Install Date:	01/01/1965
Date Tank Closed:	12/01/1979
Registered:	True
Tank Location:	Underground
Tank Type:	Steel/carbon steel
Material Code:	0009
Common Name of Substance:	Gasoline
Tightness Test Method:	NN
Date Test:	Not reported

SPEEDWAY # 7835 (Continued) **U001835738**

Next Test Date: Not reported
Pipe Model: Not reported
Modified By: TRANSLAT
Last Modified: 04/14/2017

Equipment Records:

B00 - Tank External Protection - None
D02 - Pipe Type - Galvanized Steel
F00 - Pipe External Protection - None
J02 - Dispenser - Suction Dispenser
C02 - Pipe Location - Underground/On-ground
G00 - Tank Secondary Containment - None
I00 - Overfill - None
H00 - Tank Leak Detection - None
A00 - Tank Internal Protection - None

Tank Number: A40
Tank ID: 15938
Tank Status: Closed - In Place
Material Name: Closed - In Place
Capacity Gallons: 550
Install Date: 01/01/1965
Date Tank Closed: 12/01/1979
Registered: True
Tank Location: Underground
Tank Type: Steel/carbon steel
Material Code: 0009
Common Name of Substance: Gasoline

Tightness Test Method: NN
Date Test: Not reported
Next Test Date: Not reported
Pipe Model: Not reported
Modified By: TRANSLAT
Last Modified: 04/14/2017

Equipment Records:

G00 - Tank Secondary Containment - None
J02 - Dispenser - Suction Dispenser
C02 - Pipe Location - Underground/On-ground
H00 - Tank Leak Detection - None
I00 - Overfill - None
B00 - Tank External Protection - None
D02 - Pipe Type - Galvanized Steel
F00 - Pipe External Protection - None
A00 - Tank Internal Protection - None

Tank Number: A41
Tank ID: 15939
Tank Status: Closed - In Place
Material Name: Closed - In Place
Capacity Gallons: 550
Install Date: 01/01/1965
Date Tank Closed: 12/01/1979
Registered: True
Tank Location: Underground

SPEEDWAY # 7835 (Continued) **U001835738**

Tank Type: Steel/carbon steel
Material Code: 0009
Common Name of Substance: Gasoline

Tightness Test Method: NN
Date Test: Not reported
Next Test Date: Not reported
Pipe Model: Not reported
Modified By: TRANSLAT
Last Modified: 04/14/2017

Equipment Records:

H00 - Tank Leak Detection - None
I00 - Overfill - None
C02 - Pipe Location - Underground/On-ground
G00 - Tank Secondary Containment - None
J02 - Dispenser - Suction Dispenser
B00 - Tank External Protection - None
D02 - Pipe Type - Galvanized Steel
F00 - Pipe External Protection - None
A00 - Tank Internal Protection - None

Tank Number: A42
Tank ID: 15940
Tank Status: Closed - In Place
Material Name: Closed - In Place
Capacity Gallons: 550
Install Date: 01/01/1965
Date Tank Closed: 12/01/1979
Registered: True
Tank Location: Underground
Tank Type: Steel/carbon steel
Material Code: 0009
Common Name of Substance: Gasoline

Tightness Test Method: NN
Date Test: Not reported
Next Test Date: Not reported
Pipe Model: Not reported
Modified By: TRANSLAT
Last Modified: 04/14/2017

Equipment Records:

J02 - Dispenser - Suction Dispenser
C02 - Pipe Location - Underground/On-ground
G00 - Tank Secondary Containment - None
B00 - Tank External Protection - None
D02 - Pipe Type - Galvanized Steel
I00 - Overfill - None
H00 - Tank Leak Detection - None
F00 - Pipe External Protection - None
A00 - Tank Internal Protection - None

Tank Number: A43
Tank ID: 15941
Tank Status: Closed - In Place

SPEEDWAY # 7835 (Continued) **U001835738**

Material Name:	Closed - In Place
Capacity Gallons:	550
Install Date:	01/01/1965
Date Tank Closed:	12/01/1979
Registered:	True
Tank Location:	Underground
Tank Type:	Steel/carbon steel
Material Code:	0009
Common Name of Substance:	Gasoline
Tightness Test Method:	NN
Date Test:	Not reported
Next Test Date:	Not reported
Pipe Model:	Not reported
Modified By:	TRANSLAT
Last Modified:	04/14/2017

Equipment Records:

B00 - Tank External Protection - None
D02 - Pipe Type - Galvanized Steel
F00 - Pipe External Protection - None
C02 - Pipe Location - Underground/On-ground
G00 - Tank Secondary Containment - None
J02 - Dispenser - Suction Dispenser
H00 - Tank Leak Detection - None
I00 - Overfill - None
A00 - Tank Internal Protection - None

Tank Number:	A44
Tank ID:	15942
Tank Status:	Closed - In Place
Material Name:	Closed - In Place
Capacity Gallons:	550
Install Date:	01/01/1965
Date Tank Closed:	12/01/1979
Registered:	True
Tank Location:	Underground
Tank Type:	Steel/carbon steel
Material Code:	0009
Common Name of Substance:	Gasoline
Tightness Test Method:	NN
Date Test:	Not reported
Next Test Date:	Not reported
Pipe Model:	Not reported
Modified By:	TRANSLAT
Last Modified:	04/14/2017

Equipment Records:

C02 - Pipe Location - Underground/On-ground
G00 - Tank Secondary Containment - None
J02 - Dispenser - Suction Dispenser
H00 - Tank Leak Detection - None
I00 - Overfill - None
A00 - Tank Internal Protection - None
B00 - Tank External Protection - None
D02 - Pipe Type - Galvanized Steel

SPEEDWAY # 7835 (Continued) **U001835738**

F00 - Pipe External Protection - None

X225 South 1/8-1/4 0.198 mi. 1048 ft. **CONSOLIDATED EDISON 3RD AVE & 1ST STREET BROOKLYN, NY 11201** **NY MANIFEST** **S119073028 N/A**

Site 4 of 5 in cluster X

Relative: Higher

Actual: 14 ft.

NY MANIFEST:

Name:	CONSOLIDATED EDISON
Address:	3RD AVE & 1ST STREET
City,State,Zip:	BROOKLYN, NY 11201
Country:	USA
EPA ID:	NYP004155701
Facility Status:	Not reported
Location Address 1:	3rd AVE & 1st STREET
Code:	BP
Location Address 2:	Not reported
Total Tanks:	Not reported
Location City:	BROOKLYN
Location State:	NY
Location Zip:	11201
Location Zip 4:	Not reported

NY MANIFEST:

EPAID:	NYP004155701
Mailing Name:	CONSOLIDATED EDISON
Mailing Contact:	FRANKLYN MURRAY
Mailing Address 1:	4 IRVING PLACE RM 828
Mailing Address 2:	Not reported
Mailing City:	NEW YORK
Mailing State:	NY
Mailing Zip:	10003
Mailing Zip 4:	Not reported
Mailing Country:	USA
Mailing Phone:	2124602808

NY MANIFEST:

Document ID:	Not reported
Manifest Status:	Not reported
seq:	Not reported
Year:	2018
Trans1 State ID:	NYD006982359
Trans2 State ID:	Not reported
Generator Ship Date:	01/10/2008
Trans1 Recv Date:	01/10/2008
Trans2 Recv Date:	Not reported
TSD Site Recv Date:	01/11/2008
Part A Recv Date:	Not reported
Part B Recv Date:	Not reported
Generator EPA ID:	NYP004155701
Trans1 EPA ID:	Not reported
Trans2 EPA ID:	Not reported
TSDF ID 1:	NYD077444263
TSDF ID 2:	Not reported
Manifest Tracking Number:	001437071FLE
Import Indicator:	N
Export Indicator:	N

CONSOLIDATED EDISON (Continued) **S119073028**

Discr Quantity Indicator:	N
Discr Type Indicator:	N
Discr Residue Indicator:	N
Discr Partial Reject Indicator:	N
Discr Full Reject Indicator:	N
Manifest Ref Number:	Not reported
Alt Facility RCRA ID:	Not reported
Alt Facility Sign Date:	Not reported
MGMT Method Type Code:	H141
Waste Code:	Not reported
Waste Code:	Not reported
Waste Code:	Not reported
Waste Code:	Not reported
Waste Code:	Not reported
Waste Code:	Not reported
Quantity:	300
Units:	K - Kilograms (2.2 pounds)
Number of Containers:	3
Container Type:	DM - Metal drums, barrels
Handling Method:	L Landfill.
Specific Gravity:	1
Waste Code:	B007
Waste Code 1_2:	D006
Waste Code 1_3:	D007
Waste Code 1_4:	D008
Waste Code 1_5:	Not reported
Waste Code 1_6:	Not reported

X226 **CON EDISON** **NY MANIFEST** **S117738130**
South **319 3 AVE** **N/A**
1/8-1/4 **BROOKLYN, NY 11215**
0.199 mi.
1049 ft. **Site 5 of 5 in cluster X**

Relative:
Higher

Actual:
16 ft.

NY MANIFEST:

Name:	CON EDISON
Address:	319 3 AVE
City,State,Zip:	BROOKLYN, NY 11215
Country:	USA
EPA ID:	NYP004706313
Facility Status:	Not reported
Location Address 1:	319 3 AVE
Code:	BP
Location Address 2:	Not reported
Total Tanks:	Not reported
Location City:	BROOKLYN
Location State:	NY
Location Zip:	11215
Location Zip 4:	Not reported

NY MANIFEST:

EPAID:	NYP004706313
Mailing Name:	CON EDISON
Mailing Contact:	CON EDISON
Mailing Address 1:	4 IRVING PL
Mailing Address 2:	15TH FL
Mailing City:	NEW YORK

CON EDISON (Continued) **S117738130**

Mailing State:	NY
Mailing Zip:	10003
Mailing Zip 4:	Not reported
Mailing Country:	USA
Mailing Phone:	Not reported

NY MANIFEST:

Document ID:	Not reported
Manifest Status:	Not reported
seq:	Not reported
Year:	2018
Trans1 State ID:	NJD003812047
Trans2 State ID:	NJD003812047
Generator Ship Date:	12/12/2014
Trans1 Recv Date:	12/12/2014
Trans2 Recv Date:	12/16/2014
TSD Site Recv Date:	12/16/2014
Part A Recv Date:	Not reported
Part B Recv Date:	Not reported
Generator EPA ID:	NYP004706313
Trans1 EPA ID:	Not reported
Trans2 EPA ID:	Not reported
TSDF ID 1:	NJD991291105
TSDF ID 2:	Not reported
Manifest Tracking Number:	002618657GBF
Import Indicator:	N
Export Indicator:	N
Discr Quantity Indicator:	N
Discr Type Indicator:	N
Discr Residue Indicator:	N
Discr Partial Reject Indicator:	N
Discr Full Reject Indicator:	N
Manifest Ref Number:	Not reported
Alt Facility RCRA ID:	Not reported
Alt Facility Sign Date:	Not reported
MGMT Method Type Code:	H110
Waste Code:	Not reported
Waste Code:	Not reported
Waste Code:	Not reported
Waste Code:	Not reported
Waste Code:	Not reported
Waste Code:	Not reported
Quantity:	3000
Units:	P - Pounds
Number of Containers:	1
Container Type:	TT - Cargo tank, tank trucks
Handling Method:	T Chemical, physical, or biological treatment.
Specific Gravity:	1
Waste Code:	D008
Waste Code 1_2:	Not reported
Waste Code 1_3:	Not reported
Waste Code 1_4:	Not reported
Waste Code 1_5:	Not reported
Waste Code 1_6:	Not reported

AC227 **SHERWIN-WILLIAMS #5270** **NY MANIFEST** **S121446931**
ENE **313 BUTLER ST** **N/A**
1/8-1/4 **BROOKLYN, NY 11217**
0.199 mi.
1050 ft. **Site 3 of 7 in cluster AC**

Relative:
Higher

Actual:
22 ft.

NY MANIFEST:

Name:	SHERWIN-WILLIAMS #5270
Address:	313 BUTLER ST
City,State,Zip:	BROOKLYN, NY 11217
Country:	USA
EPA ID:	NYR000186734
Facility Status:	Not reported
Location Address 1:	313 BUTLER ST
Code:	BP
Location Address 2:	Not reported
Total Tanks:	Not reported
Location City:	BROOKLYN
Location State:	NY
Location Zip:	11217
Location Zip 4:	Not reported

NY MANIFEST:

EPAID:	NYR000186734
Mailing Name:	SHERWIN-WILLIAMS #5270
Mailing Contact:	SHERWIN-WILLIAMS #5270
Mailing Address 1:	4606 3RD AVE
Mailing Address 2:	Not reported
Mailing City:	BROOKLYN
Mailing State:	NY
Mailing Zip:	11220
Mailing Zip 4:	Not reported
Mailing Country:	USA
Mailing Phone:	7182228277

NY MANIFEST:

Document ID:	Not reported
Manifest Status:	Not reported
seq:	Not reported
Year:	2018
Trans1 State ID:	PAD982661381
Trans2 State ID:	Not reported
Generator Ship Date:	11/08/2017
Trans1 Recv Date:	11/08/2017
Trans2 Recv Date:	Not reported
TSD Site Recv Date:	11/10/2017
Part A Recv Date:	Not reported
Part B Recv Date:	Not reported
Generator EPA ID:	NYR000186734
Trans1 EPA ID:	Not reported
Trans2 EPA ID:	Not reported
TSDF ID 1:	RID040098352
TSDF ID 2:	Not reported
Manifest Tracking Number:	001698479PSC
Import Indicator:	N
Export Indicator:	N
Discr Quantity Indicator:	N
Discr Type Indicator:	N
Discr Residue Indicator:	N

SHERWIN-WILLIAMS #5270 (Continued) **S121446931**

Discr Partial Reject Indicator:	N
Discr Full Reject Indicator:	N
Manifest Ref Number:	Not reported
Alt Facility RCRA ID:	Not reported
Alt Facility Sign Date:	Not reported
MGMT Method Type Code:	H141
Waste Code:	Not reported
Waste Code:	Not reported
Waste Code:	Not reported
Waste Code:	Not reported
Waste Code:	Not reported
Waste Code:	Not reported
Quantity:	2200
Units:	P - Pounds
Number of Containers:	2
Container Type:	CW - Wooden boxes
Handling Method:	B Incineration, heat recovery, burning.
Specific Gravity:	1
Waste Code:	Not reported
Waste Code 1_2:	D001
Waste Code 1_3:	Not reported
Waste Code 1_4:	Not reported
Waste Code 1_5:	Not reported
Waste Code 1_6:	Not reported

AC228 **SHERWIN-WILLIAMS #5270** **RCRA NonGen / NLR** **1014926885**
ENE **313 BUTLER ST** **NYR000186734**
1/8-1/4 **BROOKLYN, NY 11217**
0.199 mi.
1050 ft. **Site 4 of 7 in cluster AC**

Relative:
Higher

Actual:
22 ft.

RCRA NonGen / NLR:

Date Form Received by Agency:		20201020
Handler Name:	SHERWIN-WILLIAMS #5270	
Handler Address:		313 BUTLER ST
Handler City,State,Zip:		BROOKLYN, NY 11217
EPA ID:		NYR000186734
Contact Name:		CAROL F DOE
Contact Address:		W PROSPECT AVE
Contact City,State,Zip:		CLEVELAND, OH 44115
Contact Telephone:		216-566-1710
Contact Fax:		216-586-1885
Contact Email:		CAROL.F.DOE@SHERWIN.COM
Contact Title:		EHS SPECIALIST
EPA Region:		02
Land Type:		Private
Federal Waste Generator Description:		Not a generator, verified
Non-Notifier:		Not reported
Biennial Report Cycle:		Not reported
Accessibility:		Not reported
Active Site Indicator:		Not reported
State District Owner:		NY
State District:		NYSDEC R2
Mailing Address:		W PROSPECT AVE
Mailing City,State,Zip:		CLEVELAND, OH 44115
Owner Name:		FRANK CRIVELLO
Owner Type:		Private

SHERWIN-WILLIAMS #5270 (Continued) **1014926885**

Operator Name:	THE SHERWIN-WILLIAMS CO
Operator Type:	Private
Short-Term Generator Activity:	No
Importer Activity:	No
Mixed Waste Generator:	No
Transporter Activity:	No
Transfer Facility Activity:	No
Recycler Activity with Storage:	No
Small Quantity On-Site Burner Exemption:	No
Smelting Melting and Refining Furnace Exemption:	No
Underground Injection Control:	No
Off-Site Waste Receipt:	No
Universal Waste Indicator:	No
Universal Waste Destination Facility:	No
Federal Universal Waste:	No
Active Site Fed-Reg Treatment Storage and Disposal Facility:	Not reported
Active Site Converter Treatment storage and Disposal Facility:	Not reported
Active Site State-Reg Treatment Storage and Disposal Facility:	Not reported
Active Site State-Reg Handler:	---
Federal Facility Indicator:	Not reported
Hazardous Secondary Material Indicator:	N
Sub-Part K Indicator:	Not reported
Commercial TSD Indicator:	No
Treatment Storage and Disposal Type:	Not reported
2018 GPRA Permit Baseline:	Not on the Baseline
2018 GPRA Renewals Baseline:	Not on the Baseline
Permit Renewals Workload Universe:	Not reported
Permit Workload Universe:	Not reported
Permit Progress Universe:	Not reported
Post-Closure Workload Universe:	Not reported
Closure Workload Universe:	Not reported
202 GPRA Corrective Action Baseline:	No
Corrective Action Workload Universe:	No
Subject to Corrective Action Universe:	No
Non-TSDFs Where RCRA CA has Been Imposed Universe:	No
TSDFs Potentially Subject to CA Under 3004 (u)/(v) Universe:	No
TSDFs Only Subject to CA under Discretionary Auth Universe:	No
Corrective Action Priority Ranking:	No NCAPS ranking
Environmental Control Indicator:	No
Institutional Control Indicator:	No
Human Exposure Controls Indicator:	N/A
Groundwater Controls Indicator:	N/A
Operating TSDF Universe:	Not reported
Full Enforcement Universe:	Not reported
Significant Non-Complier Universe:	No
Unaddressed Significant Non-Complier Universe:	No
Addressed Significant Non-Complier Universe:	No
Significant Non-Complier With a Compliance Schedule Universe:	No
Financial Assurance Required:	Not reported
Handler Date of Last Change:	20201020
Recognized Trader-Importer:	No
Recognized Trader-Exporter:	No
Importer of Spent Lead Acid Batteries:	No
Exporter of Spent Lead Acid Batteries:	No
Recycler Activity Without Storage:	No
Manifest Broker:	No
Sub-Part P Indicator:	No

SHERWIN-WILLIAMS #5270 (Continued) **1014926885**

Hazardous Waste Summary:

Waste Code:	D001
Waste Description:	IGNITABLE WASTE

Handler - Owner Operator:

Owner/Operator Indicator:	Operator
Owner/Operator Name:	THE SHERWIN-WILLIAMS CO
Legal Status:	Private
Date Became Current:	19981208
Date Ended Current:	Not reported
Owner/Operator Address:	101 W PROSPECT AVE, 1000 MIDLAND
Owner/Operator City,State,Zip:	CLEVELAND, OH 44115
Owner/Operator Telephone:	Not reported
Owner/Operator Telephone Ext:	Not reported
Owner/Operator Fax:	Not reported
Owner/Operator Email:	Not reported

Owner/Operator Indicator:	Operator
Owner/Operator Name:	THE SHERWIN-WILLIAMS CO
Legal Status:	Private
Date Became Current:	19981208
Date Ended Current:	Not reported
Owner/Operator Address:	101 W PROSPECT AVE, 1000 MIDLAND
Owner/Operator City,State,Zip:	CLEVELAND, OH 44115
Owner/Operator Telephone:	216-566-1710
Owner/Operator Telephone Ext:	Not reported
Owner/Operator Fax:	Not reported
Owner/Operator Email:	NOEMAIL@NOEMAIL.COM

Owner/Operator Indicator:	Owner
Owner/Operator Name:	FRANK CRIVELLO
Legal Status:	Private
Date Became Current:	19981208
Date Ended Current:	Not reported
Owner/Operator Address:	26 W 17 ST
Owner/Operator City,State,Zip:	NEW YORK, NY 10011
Owner/Operator Telephone:	212-904-0405
Owner/Operator Telephone Ext:	Not reported
Owner/Operator Fax:	Not reported
Owner/Operator Email:	FCRIVELLO@STORAGEDELUXE.COM

Owner/Operator Indicator:	Owner
Owner/Operator Name:	FRANK CRIVELLO
Legal Status:	Private
Date Became Current:	19981208
Date Ended Current:	Not reported
Owner/Operator Address:	26 W 17 ST
Owner/Operator City,State,Zip:	NEW YORK, NY 10011
Owner/Operator Telephone:	212-904-0405
Owner/Operator Telephone Ext:	Not reported
Owner/Operator Fax:	Not reported
Owner/Operator Email:	FCRIVELLO@STORAGEDELUXE.COM

Owner/Operator Indicator:	Owner
Owner/Operator Name:	RICHARD RIBELLINO
Legal Status:	Private

SHERWIN-WILLIAMS #5270 (Continued) **1014926885**

Date Became Current:	19981208
Date Ended Current:	Not reported
Owner/Operator Address:	PO BOX 150038
Owner/Operator City,State,Zip:	BROOKLYN, NY 11215
Owner/Operator Telephone:	718-858-5555
Owner/Operator Telephone Ext:	Not reported
Owner/Operator Fax:	Not reported
Owner/Operator Email:	Not reported

Owner/Operator Indicator:	Operator
Owner/Operator Name:	THE SHERWIN-WILLIAMS CO
Legal Status:	Private
Date Became Current:	19981208
Date Ended Current:	Not reported
Owner/Operator Address:	Not reported
Owner/Operator City,State,Zip:	Not reported
Owner/Operator Telephone:	Not reported
Owner/Operator Telephone Ext:	Not reported
Owner/Operator Fax:	Not reported
Owner/Operator Email:	Not reported

Historic Generators:

Receive Date:	20201020
Handler Name: SHERWIN-WILLIAMS #5270	
Federal Waste Generator Description:	Not a generator, verified
State District Owner:	NY
Large Quantity Handler of Universal Waste:	No
Recognized Trader Importer:	No
Recognized Trader Exporter:	No
Spent Lead Acid Battery Importer:	No
Spent Lead Acid Battery Exporter:	No
Current Record:	Yes
Non Storage Recycler Activity:	No
Electronic Manifest Broker:	No

Receive Date:	20111116
Handler Name: SHERWIN-WILLIAMS #5270	
Federal Waste Generator Description:	Conditionally Exempt Small Quantity Generator
State District Owner:	NY
Large Quantity Handler of Universal Waste:	No
Recognized Trader Importer:	No
Recognized Trader Exporter:	No
Spent Lead Acid Battery Importer:	No
Spent Lead Acid Battery Exporter:	No
Current Record:	No
Non Storage Recycler Activity:	Not reported
Electronic Manifest Broker:	Not reported

Receive Date:	20180611
Handler Name: SHERWIN-WILLIAMS #5270	
Federal Waste Generator Description:	Small Quantity Generator
State District Owner:	NY
Large Quantity Handler of Universal Waste:	No
Recognized Trader Importer:	No
Recognized Trader Exporter:	No
Spent Lead Acid Battery Importer:	No
Spent Lead Acid Battery Exporter:	No

SHERWIN-WILLIAMS #5270 (Continued) **1014926885**

Current Record: No
Non Storage Recycler Activity: No
Electronic Manifest Broker: No

List of NAICS Codes and Descriptions:
NAICS Code: 44412
NAICS Description: PAINT AND WALLPAPER RETAILERS

Facility Has Received Notices of Violations:
Violations: No Violations Found

Evaluation Action Summary:
Evaluations: No Evaluations Found

AB229 **CON EDISON - MANHOLE 13363** **RCRA-LQG** **1016454063**
ENE **314 BUTLER ST** **FINDS** **NYP004299269**
1/8-1/4 **BROOKLYN, NY 11217** **ECHO**
0.200 mi. **NY MANIFEST**
1057 ft. **Site 8 of 8 in cluster AB**

Relative:
Higher

Actual:
24 ft.

RCRA-LQG:
Date Form Received by Agency: 20140327
Handler Name: CON EDISON - MANHOLE 13363
Handler Address: 314 BUTLER ST
Handler City,State,Zip: BROOKLYN, NY 11217
EPA ID: NYP004299269
Contact Name: DENNIS HUACON
Contact Address: IRVING PLACE, 15TH FL NE
Contact City,State,Zip: NEW YORK, NY 10003
Contact Telephone: 212-460-2757
Contact Fax: 401-765-1500
Contact Email: HUACOND@CONED.COM
Contact Title: ASSOCIATE SCIENTIST
EPA Region: 02
Land Type: Private
Federal Waste Generator Description: Large Quantity Generator
Non-Notifier: Not reported
Biennial Report Cycle: 2013
Accessibility: Not reported
Active Site Indicator: Handler Activities
State District Owner: NY
State District: NYSDEC R2
Mailing Address: IRVING PLACE, 15TH FL NE
Mailing City,State,Zip: NEW YORK, NY 10003
Owner Name: CONSOLIDATED EDISON COMPANY OF NY, INC.
Owner Type: Private
Operator Name: CONSOLIDATED EDISON COMPANY OF NY, INC.
Operator Type: Private
Short-Term Generator Activity: No
Importer Activity: No
Mixed Waste Generator: No
Transporter Activity: No
Transfer Facility Activity: No
Recycler Activity with Storage: No
Small Quantity On-Site Burner Exemption: No

CON EDISON - MANHOLE 13363 (Continued) **1016454063**

Smelting Melting and Refining Furnace Exemption:	No
Underground Injection Control:	No
Off-Site Waste Receipt:	No
Universal Waste Indicator:	No
Universal Waste Destination Facility:	No
Federal Universal Waste:	No
Active Site Fed-Reg Treatment Storage and Disposal Facility:	Not reported
Active Site Converter Treatment storage and Disposal Facility:	Not reported
Active Site State-Reg Treatment Storage and Disposal Facility:	Not reported
Active Site State-Reg Handler:	---
Federal Facility Indicator:	Not reported
Hazardous Secondary Material Indicator:	NN
Sub-Part K Indicator:	Not reported
Commercial TSD Indicator:	No
Treatment Storage and Disposal Type:	Not reported
2018 GPRA Permit Baseline:	Not on the Baseline
2018 GPRA Renewals Baseline:	Not on the Baseline
Permit Renewals Workload Universe:	Not reported
Permit Workload Universe:	Not reported
Permit Progress Universe:	Not reported
Post-Closure Workload Universe:	Not reported
Closure Workload Universe:	Not reported
202 GPRA Corrective Action Baseline:	No
Corrective Action Workload Universe:	No
Subject to Corrective Action Universe:	No
Non-TSDFs Where RCRA CA has Been Imposed Universe:	No
TSDFs Potentially Subject to CA Under 3004 (u)/(v) Universe:	No
TSDFs Only Subject to CA under Discretionary Auth Universe:	No
Corrective Action Priority Ranking:	No NCAPS ranking
Environmental Control Indicator:	No
Institutional Control Indicator:	No
Human Exposure Controls Indicator:	N/A
Groundwater Controls Indicator:	N/A
Operating TSDF Universe:	Not reported
Full Enforcement Universe:	Not reported
Significant Non-Complier Universe:	No
Unaddressed Significant Non-Complier Universe:	No
Addressed Significant Non-Complier Universe:	No
Significant Non-Complier With a Compliance Schedule Universe:	No
Financial Assurance Required:	Not reported
Handler Date of Last Change:	20150414
Recognized Trader-Importer:	No
Recognized Trader-Exporter:	No
Importer of Spent Lead Acid Batteries:	No
Exporter of Spent Lead Acid Batteries:	No
Recycler Activity Without Storage:	Not reported
Manifest Broker:	Not reported
Sub-Part P Indicator:	No

Biennial: List of Years
Year: 2013

Click Here for Biennial Reporting System Data:

Hazardous Waste Summary:
Waste Code: D008

CON EDISON - MANHOLE 13363 (Continued) **1016454063**

Waste Description: LEAD

Handler - Owner Operator:

Owner/Operator Indicator:	Operator
Owner/Operator Name:	CONSOLIDATED EDISON COMPANY OF NY, INC.
Legal Status:	Private
Date Became Current:	20130405
Date Ended Current:	Not reported
Owner/Operator Address:	4 IRVING PLACE
Owner/Operator City,State,Zip:	NEW YORK, NY 10003
Owner/Operator Telephone:	Not reported
Owner/Operator Telephone Ext:	Not reported
Owner/Operator Fax:	Not reported
Owner/Operator Email:	Not reported

Owner/Operator Indicator:	Owner
Owner/Operator Name:	CONSOLIDATED EDISON COMPANY OF NY, INC.
Legal Status:	Private
Date Became Current:	20130405
Date Ended Current:	Not reported
Owner/Operator Address:	4 IRVING PLACE
Owner/Operator City,State,Zip:	NEW YORK, NY 10003
Owner/Operator Telephone:	Not reported
Owner/Operator Telephone Ext:	Not reported
Owner/Operator Fax:	Not reported
Owner/Operator Email:	Not reported

Historic Generators:

Receive Date:	20140327
Handler Name:	CON EDISON - MANHOLE 13363
Federal Waste Generator Description:	Large Quantity Generator
State District Owner:	NY
Large Quantity Handler of Universal Waste:	No
Recognized Trader Importer:	No
Recognized Trader Exporter:	No
Spent Lead Acid Battery Importer:	No
Spent Lead Acid Battery Exporter:	No
Current Record:	Yes
Non Storage Recycler Activity:	Not reported
Electronic Manifest Broker:	Not reported

Receive Date:	20130405
Handler Name:	CON EDISON MANHOLE: 13363
Federal Waste Generator Description:	Conditionally Exempt Small Quantity Generator
State District Owner:	NY
Large Quantity Handler of Universal Waste:	No
Recognized Trader Importer:	No
Recognized Trader Exporter:	No
Spent Lead Acid Battery Importer:	No
Spent Lead Acid Battery Exporter:	No
Current Record:	No
Non Storage Recycler Activity:	Not reported
Electronic Manifest Broker:	Not reported

Receive Date:	20130505
Handler Name:	CON EDISON MANHOLE: 13363

CON EDISON - MANHOLE 13363 (Continued) **1016454063**

Federal Waste Generator Description:	Not a generator, verified
State District Owner:	NY
Large Quantity Handler of Universal Waste:	No
Recognized Trader Importer:	No
Recognized Trader Exporter:	No
Spent Lead Acid Battery Importer:	No
Spent Lead Acid Battery Exporter:	No
Current Record:	No
Non Storage Recycler Activity:	Not reported
Electronic Manifest Broker:	Not reported

List of NAICS Codes and Descriptions:

NAICS Code:	221122
NAICS Description:	ELECTRIC POWER DISTRIBUTION

Facility Has Received Notices of Violations:

Violations:	No Violations Found

Evaluation Action Summary:

Evaluations:	No Evaluations Found

FINDS:

Registry ID: 110056495074

Click Here:

Environmental Interest/Information System:

RCRAInfo is a national information system that supports the Resource Conservation and Recovery Act (RCRA) program through the tracking of events and activities related to facilities that generate, transport, and treat, store, or dispose of hazardous waste. RCRAInfo allows RCRA program staff to track the notification, permit, compliance, and corrective action activities required under RCRA.
HAZARDOUS WASTE BIENNIAL REPORTER

Click this hyperlink while viewing on your computer to access additional FINDS: detail in the EDR Site Report.

ECHO:

Envid:	1016454063
Registry ID:	110056495074
DFR URL:	http://echo.epa.gov/detailed-facility-report?fid=110056495074
Name:	CON EDISON - MANHOLE 13363
Address:	314 BUTLER ST
City,State,Zip:	BROOKLYN, NY 11217

NY MANIFEST:

Name:	CON EDISON
Address:	314 BUTLER ST
City,State,Zip:	BROOKLYN, NY 11217
Country:	USA
EPA ID:	NYP004299269
Facility Status:	Not reported
Location Address 1:	314 BUTLER ST
Code:	BP

CON EDISON - MANHOLE 13363 (Continued) **1016454063**

Location Address 2:	Not reported
Total Tanks:	Not reported
Location City:	BROOKLYN
Location State:	NY
Location Zip:	11217
Location Zip 4:	Not reported

NY MANIFEST:

EPAID:	NYP004299269
Mailing Name:	CON EDISON
Mailing Contact:	TOM TEELING
Mailing Address 1:	4 IRVING PLACE - 15TH FLOOR
Mailing Address 2:	Not reported
Mailing City:	NEW YORK
Mailing State:	NY
Mailing Zip:	10003
Mailing Zip 4:	Not reported
Mailing Country:	USA
Mailing Phone:	2124603770

NY MANIFEST:

Document ID:	Not reported
Manifest Status:	Not reported
seq:	Not reported
Year:	2018
Trans1 State ID:	NJD003812047
Trans2 State ID:	Not reported
Generator Ship Date:	04/05/2013
Trans1 Recv Date:	04/05/2013
Trans2 Recv Date:	Not reported
TSD Site Recv Date:	04/11/2013
Part A Recv Date:	Not reported
Part B Recv Date:	Not reported
Generator EPA ID:	NYP004299269
Trans1 EPA ID:	Not reported
Trans2 EPA ID:	Not reported
TSDF ID 1:	NJD991291105
TSDF ID 2:	Not reported
Manifest Tracking Number:	002017093GBF
Import Indicator:	N
Export Indicator:	N
Discr Quantity Indicator:	N
Discr Type Indicator:	N
Discr Residue Indicator:	N
Discr Partial Reject Indicator:	N
Discr Full Reject Indicator:	N
Manifest Ref Number:	Not reported
Alt Facility RCRA ID:	Not reported
Alt Facility Sign Date:	Not reported
MGMT Method Type Code:	H141
Waste Code:	Not reported
Waste Code:	Not reported
Waste Code:	Not reported
Waste Code:	Not reported
Waste Code:	Not reported
Waste Code:	Not reported
Quantity:	1000

CON EDISON - MANHOLE 13363 (Continued) **1016454063**

Units:	G - Gallons (liquids only)* (8.3 pounds)
Number of Containers:	1
Container Type:	TT - Cargo tank, tank trucks
Handling Method:	T Chemical, physical, or biological treatment.
Specific Gravity:	1
Waste Code:	D008
Waste Code 1_2:	Not reported
Waste Code 1_3:	Not reported
Waste Code 1_4:	Not reported
Waste Code 1_5:	Not reported
Waste Code 1_6:	Not reported

Z230 **EMS STATION 32- RED HOOK BROOKLYN HEIGHTS** **NY UST** **U004046221**
WSW **347 BOND STREET** **N/A**
1/8-1/4 **BROOKLYN, NY 11231**
0.201 mi.
1062 ft. **Site 2 of 8 in cluster Z**

Relative:
Higher

Actual:
15 ft.

UST:

Name:	EMS STATION 32- RED HOOK BROOKLYN HEIGHTS
Address:	347 BOND STREET
City,State,Zip:	BROOKLYN, NY 11231
Id/Status:	2-610081 / Active
Program Type:	PBS
Region:	STATE
DEC Region:	2
Expiration Date:	12/21/2025
UTM X:	585313.42751
UTM Y:	4503554.89876
Site Type:	Municipality (Incl. Waste Water Treatment Plants, Utilities, Swimming Pools, etc.)

Affiliation Records:

Site Id:	357149
Affiliation Type:	Emergency Contact
Company Name:	JOSEPH MASTROPIETRO, FDNY
Contact Type:	Not reported
Contact Name:	E.O.C
Address1:	Not reported
Address2:	Not reported
City:	Not reported
State:	NN
Zip Code:	Not reported
Country Code:	999
Phone:	(718) 999-2094
EMail:	Not reported
Fax Number:	Not reported
Modified By:	JSMACRI
Date Last Modified:	2019-12-05

Site Id:	357149
Affiliation Type:	Facility Operator
Company Name:	BROOKLYN HEIGHTS - RED HOOK EMS STATION
Contact Type:	Not reported
Contact Name:	CASSANDRA RICHARD
Address1:	Not reported
Address2:	Not reported
City:	Not reported

EMS STATION 32- RED HOOK BROOKLYN HEIGHTS (Continued) **U004046221**

State:	NN
Zip Code:	Not reported
Country Code:	001
Phone:	(718) 999-2094
EMail:	Not reported
Fax Number:	Not reported
Modified By:	JSMACRI
Date Last Modified:	2019-12-05

Site Id:	357149
Affiliation Type:	Mail Contact
Company Name:	FIRE DEPARTMENT OF NEW YORK
Contact Type:	Not reported
Contact Name:	CASSANDRA RICHARD
Address1:	48-34 35TH STREET
Address2:	Not reported
City:	LONG ISLNAD CITY
State:	NY
Zip Code:	11101
Country Code:	001
Phone:	(718) 784-6569
EMail:	CASSANDRA.RICHARD@FDNY.NYC.GOV
Fax Number:	Not reported
Modified By:	JSMACRI
Date Last Modified:	2019-12-05

Site Id:	357149
Affiliation Type:	Facility Owner
Company Name:	FDNY
Contact Type:	FACILITIES DEPUTY COMPLIANCE ADMINISTRATOR
Contact Name:	CASSANDRA RICHARD
Address1:	9 METROTECH CENTER
Address2:	Not reported
City:	BROOKLYN
State:	NY
Zip Code:	11201-3857
Country Code:	001
Phone:	(718) 999-7900
EMail:	CASSANDRA.RICHARD@FDNY.NYC.GOV
Fax Number:	Not reported
Modified By:	JSMACRI
Date Last Modified:	2021-02-01

Tank Info:

Tank Number:	001
Tank ID:	209366
Tank Status:	Closed - Removed
Material Name:	Closed - Removed
Capacity Gallons:	550
Install Date:	Not reported
Date Tank Closed:	09/12/2005
Registered:	True
Tank Location:	Underground
Tank Type:	Steel/carbon steel
Material Code:	0009
Common Name of Substance:	Gasoline

EMS STATION 32- RED HOOK BROOKLYN HEIGHTS (Continued) **U004046221**

Tightness Test Method:	NN
Date Test:	Not reported
Next Test Date:	Not reported
Pipe Model:	Not reported
Modified By:	KXTANG
Last Modified:	04/14/2017

Equipment Records:

I00 - Overfill - None
E00 - Piping Secondary Containment - None
H00 - Tank Leak Detection - None
L00 - Piping Leak Detection - None
J02 - Dispenser - Suction Dispenser
C02 - Pipe Location - Underground/On-ground
G00 - Tank Secondary Containment - None
F00 - Pipe External Protection - None
B00 - Tank External Protection - None
K00 - Spill Prevention - None
D01 - Pipe Type - Steel/Carbon Steel/Iron
A00 - Tank Internal Protection - None

Tank Number:	002
Tank ID:	209367
Tank Status:	Closed - Removed
Material Name:	Closed - Removed
Capacity Gallons:	550
Install Date:	Not reported
Date Tank Closed:	09/12/2005
Registered:	True
Tank Location:	Underground
Tank Type:	Steel/carbon steel
Material Code:	0009
Common Name of Substance:	Gasoline

Tightness Test Method:	NN
Date Test:	Not reported
Next Test Date:	Not reported
Pipe Model:	Not reported
Modified By:	KXTANG
Last Modified:	04/14/2017

Equipment Records:

E00 - Piping Secondary Containment - None
H00 - Tank Leak Detection - None
I00 - Overfill - None
L00 - Piping Leak Detection - None
C02 - Pipe Location - Underground/On-ground
G00 - Tank Secondary Containment - None
J02 - Dispenser - Suction Dispenser
F00 - Pipe External Protection - None
B00 - Tank External Protection - None
D01 - Pipe Type - Steel/Carbon Steel/Iron
A00 - Tank Internal Protection - None
K00 - Spill Prevention - None

Tank Number:	003

EMS STATION 32- RED HOOK BROOKLYN HEIGHTS (Continued) **U004046221**

Tank ID:	209368
Tank Status:	Closed - Removed
Material Name:	Closed - Removed
Capacity Gallons:	550
Install Date:	Not reported
Date Tank Closed:	09/12/2005
Registered:	True
Tank Location:	Underground
Tank Type:	Steel/carbon steel
Material Code:	0009
Common Name of Substance:	Gasoline
Tightness Test Method:	NN
Date Test:	Not reported
Next Test Date:	Not reported
Pipe Model:	Not reported
Modified By:	KXTANG
Last Modified:	04/14/2017

Equipment Records:

E00 - Piping Secondary Containment - None
H00 - Tank Leak Detection - None
I00 - Overfill - None
L00 - Piping Leak Detection - None
C02 - Pipe Location - Underground/On-ground
G00 - Tank Secondary Containment - None
J02 - Dispenser - Suction Dispenser
F00 - Pipe External Protection - None
B00 - Tank External Protection - None
D01 - Pipe Type - Steel/Carbon Steel/Iron
A00 - Tank Internal Protection - None
K00 - Spill Prevention - None

Tank Number:	004
Tank ID:	209369
Tank Status:	In Service
Material Name:	In Service
Capacity Gallons:	2500
Install Date:	10/03/2005
Date Tank Closed:	Not reported
Registered:	True
Tank Location:	Underground
Tank Type:	Equivalent technology
Material Code:	0008
Common Name of Substance:	Diesel
Tightness Test Method:	NN
Date Test:	Not reported
Next Test Date:	Not reported
Pipe Model:	D
Modified By:	JSMACRI
Last Modified:	12/05/2019

Equipment Records:

A03 - Tank Internal Protection - Fiberglass Liner (FRP)
K01 - Spill Prevention - Catch Basin
L09 - Piping Leak Detection - Exempt Suction Piping

EMS STATION 32- RED HOOK BROOKLYN HEIGHTS (Continued) **U004046221**

I02 - Overfill - High Level Alarm
B04 - Tank External Protection - Fiberglass
D06 - Pipe Type - Fiberglass Reinforced Plastic (FRP)
F04 - Pipe External Protection - Fiberglass
C02 - Pipe Location - Underground/On-ground
J01 - Dispenser - Pressurized Dispenser
E04 - Piping Secondary Containment - Double walled UG
H01 - Tank Leak Detection - Interstitial - Electronic Monitoring
I03 - Overfill - Automatic Shut-Off
L02 - Piping Leak Detection - Interstitial - Manual Monitoring
H05 - Tank Leak Detection - In-Tank System (ATG)
G04 - Tank Secondary Containment - Double-Walled (Underground)

Z231 **PENSKE TRUCK LEASING CO LP** **NY Spills** **1000990241**
WSW **347 BOND ST** **RCRA NonGen / NLR** **NYR000002006**
1/8-1/4 **BROOKLYN, NY 11231** **FINDS**
0.201 mi. **ECHO**
1062 ft. **Site 3 of 8 in cluster Z** **NY MANIFEST**

Relative:
Higher

Actual:
15 ft.

SPILLS:

Name:	EMS BOND
Address:	347 BOND STREET
City,State,Zip:	BROOKLYN, NY 11231
Spill Number/Closed Date:	0510863 / 2008-04-08
Facility ID:	0510863
Facility Type:	ER
DER Facility ID:	307180
Site ID:	356912
DEC Region:	2
Spill Cause:	Unknown
Spill Class:	C4
SWIS:	2401
Spill Date:	2005-12-16
Investigator:	JMKRIMGO
Referred To:	Not reported
Reported to Dept:	2005-12-16
CID:	409
Water Affected:	Not reported
Spill Source:	Commercial/Industrial
Spill Notifier:	Local Agency
Cleanup Ceased:	Not reported
Cleanup Meets Std:	True
Last Inspection:	Not reported
Recommended Penalty:	False
UST Trust:	False
Remediation Phase:	0
Date Entered In Computer:	2005-12-16
Spill Record Last Update:	2008-04-08
Spiller Name:	JOHN SAIA
Spiller Company:	EMS BOND
Spiller Address:	347 BOND ST
Spiller Company:	001
Contact Name:	JOHN SAIA
DEC Memo:	"December 23, 2005 A Contaminated Soil Letter was sent to: (Joseph Mastropietro Fire Dept of NY 48-34 35th Street Long Island City, NY 11101) 04/08/08. Duplicated spill with 0012792. JK. "
Remarks:	"ONE DIESEL ABONDONED TANK AND TWO GASOLINE ABONDONED TANKS THAT WERE REMOVED. MR. GRIMGOLD FROM THE DEC WAS ON SITE YESTERDAY."

PENSKE TRUCK LEASING CO LP (Continued) **1000990241**

All Materials:

Site ID:	356912
Operable Unit ID:	1114203
Operable Unit:	01
Material ID:	2104283
Material Code:	0009
Material Name:	gasoline
Case No.:	Not reported
Material FA:	Petroleum
Quantity:	.00
Units:	G
Recovered:	.00
Oxygenate:	Not reported

Site ID:	356912
Operable Unit ID:	1114203
Operable Unit:	01
Material ID:	2104282
Material Code:	0008
Material Name:	diesel
Case No.:	Not reported
Material FA:	Petroleum
Quantity:	.00
Units:	G
Recovered:	.00
Oxygenate:	Not reported

Name:	OLD GARAGE
Address:	347 BOND STREET
City,State,Zip:	BROOKLYN, NY 11231
Spill Number/Closed Date:	0012792 / 2008-04-11
Facility ID:	0012792
Facility Type:	ER
DER Facility ID:	307180
Site ID:	203229
DEC Region:	2
Spill Cause:	Housekeeping
Spill Class:	C3
SWIS:	2401
Spill Date:	2001-03-02
Investigator:	WXSUN
Referred To:	JKRIMGOLD
Reported to Dept:	2001-03-02
CID:	282
Water Affected:	Not reported
Spill Source:	Commercial/Industrial
Spill Notifier:	Other
Cleanup Ceased:	Not reported
Cleanup Meets Std:	False
Last Inspection:	Not reported
Recommended Penalty:	False
UST Trust:	False
Remediation Phase:	0
Date Entered In Computer:	2001-03-02
Spill Record Last Update:	2008-04-17
Spiller Name:	CURT SCHMIDT

PENSKE TRUCK LEASING CO LP (Continued) **1000990241**

Spiller Company: GARAGE
Spiller Address: 347 BOND STREET
Spiller Company: 001
Contact Name: CURT SCHMIDT
DEC Memo: "Prior to Sept, 2004 data translation this spill Lead_DEC Field was ROMMEL 12/9/03 TJD Spill Reassigned Demeo >>> Rommel. 8/26/05 - JZ: Mr. John O'Reede? from GemStar?, (718) 442-8200, called that three 550 gal gasoline USTs found on site. Tanks will be removed due to construction. Zhao has advised that PBS apllication is required for tank registration and removal. Spill case manager will be reassigned by superviser Kong Tang. Transferred to Sun. (JS/MS) 11/20/06 See spill #0510863 - same address. 5/20/07: Following was sent as per JKrimgold for sp#0510863. (JS/MS) A Contaminated Soil Letter was sent to: (Joseph Mastropietro Fire Dept of NY 48-34 35th Street Long Island City, NY 11101) 9/6/07: Need to get update of status and if 2 spills can be consolidated. See J.K. (JS/MS) "
Remarks: "over time material was spilled on the lot.they got boring samples back today and found contaminated soil.the garage is closed. "

All Materials:
Site ID: 203229
Operable Unit ID: 834328
Operable Unit: 01
Material ID: 543063
Material Code: 0009
Material Name: gasoline
Case No.: Not reported
Material FA: Petroleum
Quantity: .00
Units: G
Recovered: .00
Oxygenate: Not reported

Site ID: 203229
Operable Unit ID: 834328
Operable Unit: 01
Material ID: 543062
Material Code: 0008
Material Name: diesel
Case No.: Not reported
Material FA: Petroleum
Quantity: .00
Units: G
Recovered: .00
Oxygenate: Not reported

RCRA NonGen / NLR:
Date Form Received by Agency: 20070101
Handler Name: PENSKE TRUCK LEASING CO LP
Handler Address: 347 BOND ST
Handler City,State,Zip: BROOKLYN, NY 11231
EPA ID: NYR000002006
Contact Name: Not reported
Contact Address: BOND ST
Contact City,State,Zip: BROOKLYN, NY 11231
Contact Telephone: Not reported

PENSKE TRUCK LEASING CO LP (Continued) **1000990241**

Contact Fax:	Not reported
Contact Email:	Not reported
Contact Title:	Not reported
EPA Region:	02
Land Type:	Private
Federal Waste Generator Description:	Not a generator, verified
Non-Notifier:	Not reported
Biennial Report Cycle:	Not reported
Accessibility:	Not reported
Active Site Indicator:	Not reported
State District Owner:	NY
State District:	NYSDEC R2
Mailing Address:	BOND ST
Mailing City,State,Zip:	BROOKLYN, NY 11231
Owner Name:	COSMO CORP C-O ABE STERN
Owner Type:	Private
Operator Name:	COSMO CORP C-O ABE STERN
Operator Type:	Private
Short-Term Generator Activity:	No
Importer Activity:	No
Mixed Waste Generator:	No
Transporter Activity:	No
Transfer Facility Activity:	No
Recycler Activity with Storage:	No
Small Quantity On-Site Burner Exemption:	No
Smelting Melting and Refining Furnace Exemption:	No
Underground Injection Control:	No
Off-Site Waste Receipt:	No
Universal Waste Indicator:	No
Universal Waste Destination Facility:	No
Federal Universal Waste:	No
Active Site Fed-Reg Treatment Storage and Disposal Facility:	Not reported
Active Site Converter Treatment storage and Disposal Facility:	Not reported
Active Site State-Reg Treatment Storage and Disposal Facility:	Not reported
Active Site State-Reg Handler:	---
Federal Facility Indicator:	Not reported
Hazardous Secondary Material Indicator:	N
Sub-Part K Indicator:	Not reported
Commercial TSD Indicator:	No
Treatment Storage and Disposal Type:	Not reported
2018 GPRA Permit Baseline:	Not on the Baseline
2018 GPRA Renewals Baseline:	Not on the Baseline
Permit Renewals Workload Universe:	Not reported
Permit Workload Universe:	Not reported
Permit Progress Universe:	Not reported
Post-Closure Workload Universe:	Not reported
Closure Workload Universe:	Not reported
202 GPRA Corrective Action Baseline:	No
Corrective Action Workload Universe:	No
Subject to Corrective Action Universe:	No
Non-TSDFs Where RCRA CA has Been Imposed Universe:	No
TSDFs Potentially Subject to CA Under 3004 (u)/(v) Universe:	No
TSDFs Only Subject to CA under Discretionary Auth Universe:	No
Corrective Action Priority Ranking:	No NCAPS ranking
Environmental Control Indicator:	No
Institutional Control Indicator:	No
Human Exposure Controls Indicator:	N/A

PENSKE TRUCK LEASING CO LP (Continued) **1000990241**

Groundwater Controls Indicator:	N/A
Operating TSDF Universe:	Not reported
Full Enforcement Universe:	Not reported
Significant Non-Complier Universe:	No
Unaddressed Significant Non-Complier Universe:	No
Addressed Significant Non-Complier Universe:	No
Significant Non-Complier With a Compliance Schedule Universe:	No
Financial Assurance Required:	Not reported
Handler Date of Last Change:	20150414
Recognized Trader-Importer:	No
Recognized Trader-Exporter:	No
Importer of Spent Lead Acid Batteries:	No
Exporter of Spent Lead Acid Batteries:	No
Recycler Activity Without Storage:	No
Manifest Broker:	No
Sub-Part P Indicator:	No

Hazardous Waste Summary:

Waste Code:	D001
Waste Description:	IGNITABLE WASTE
Waste Code:	D018
Waste Description:	BENZENE
Waste Code:	D039
Waste Description:	TETRACHLOROETHYLENE
Waste Code:	NONE
Waste Description:	Not Defined

Handler - Owner Operator:

Owner/Operator Indicator:	Owner
Owner/Operator Name:	COSMO CORP C-O ABE STERN
Legal Status:	Private
Date Became Current:	Not reported
Date Ended Current:	Not reported
Owner/Operator Address:	4515 18TH AVE
Owner/Operator City,State,Zip:	BROOKLYN, NY 11204
Owner/Operator Telephone:	718-435-1944
Owner/Operator Telephone Ext:	Not reported
Owner/Operator Fax:	Not reported
Owner/Operator Email:	Not reported
Owner/Operator Indicator:	Operator
Owner/Operator Name:	COSMO CORP C-O ABE STERN
Legal Status:	Private
Date Became Current:	Not reported
Date Ended Current:	Not reported
Owner/Operator Address:	4515 18TH AVE
Owner/Operator City,State,Zip:	BROOKLYN, NY 11204
Owner/Operator Telephone:	718-435-1944
Owner/Operator Telephone Ext:	Not reported
Owner/Operator Fax:	Not reported
Owner/Operator Email:	Not reported

PENSKE TRUCK LEASING CO LP (Continued) **1000990241**

Owner/Operator Indicator: Owner
Owner/Operator Name: COSMO CORP C-O ABE STERN
Legal Status: Private
Date Became Current: Not reported
Date Ended Current: Not reported
Owner/Operator Address: 4515 18TH AVE
Owner/Operator City,State,Zip: BROOKLYN, NY 11204
Owner/Operator Telephone: 718-435-1944
Owner/Operator Telephone Ext: Not reported
Owner/Operator Fax: Not reported
Owner/Operator Email: Not reported

Historic Generators:

Receive Date: 19960123
Handler Name: PENSKE TRUCK LEASING CO LP
Federal Waste Generator Description: Not a generator, verified
State District Owner: NY
Large Quantity Handler of Universal Waste: No
Recognized Trader Importer: No
Recognized Trader Exporter: No
Spent Lead Acid Battery Importer: No
Spent Lead Acid Battery Exporter: No
Current Record: No
Non Storage Recycler Activity: Not reported
Electronic Manifest Broker: Not reported

Receive Date: 20060101
Handler Name: PENSKE TRUCK LEASING CO LP
Federal Waste Generator Description: Not a generator, verified
State District Owner: NY
Large Quantity Handler of Universal Waste: No
Recognized Trader Importer: No
Recognized Trader Exporter: No
Spent Lead Acid Battery Importer: No
Spent Lead Acid Battery Exporter: No
Current Record: No
Non Storage Recycler Activity: Not reported
Electronic Manifest Broker: Not reported

Receive Date: 20070101
Handler Name: PENSKE TRUCK LEASING CO LP
Federal Waste Generator Description: Not a generator, verified
State District Owner: NY
Large Quantity Handler of Universal Waste: No
Recognized Trader Importer: No
Recognized Trader Exporter: No
Spent Lead Acid Battery Importer: No
Spent Lead Acid Battery Exporter: No
Current Record: Yes
Non Storage Recycler Activity: Not reported
Electronic Manifest Broker: Not reported

Receive Date: 19950328
Handler Name: PENSKE TRUCK LEASING CO LP
Federal Waste Generator Description: Conditionally Exempt Small Quantity Generator
State District Owner: NY
Large Quantity Handler of Universal Waste: No

PENSKE TRUCK LEASING CO LP (Continued) **1000990241**

Recognized Trader Importer:	No
Recognized Trader Exporter:	No
Spent Lead Acid Battery Importer:	No
Spent Lead Acid Battery Exporter:	No
Current Record:	No
Non Storage Recycler Activity:	Not reported
Electronic Manifest Broker:	Not reported

List of NAICS Codes and Descriptions:

NAICS Codes:	No NAICS Codes Found

Facility Has Received Notices of Violations:

Violations:	No Violations Found

Evaluation Action Summary:

Evaluations:	No Evaluations Found

FINDS:

Registry ID: 110004512000

Click Here:

Environmental Interest/Information System:

RCRAInfo is a national information system that supports the Resource Conservation and Recovery Act (RCRA) program through the tracking of events and activities related to facilities that generate, transport, and treat, store, or dispose of hazardous waste. RCRAInfo allows RCRA program staff to track the notification, permit, compliance, and corrective action activities required under RCRA.

Click this hyperlink while viewing on your computer to access additional FINDS: detail in the EDR Site Report.

ECHO:

Envid:	1000990241
Registry ID:	110004512000
DFR URL:	http://echo.epa.gov/detailed-facility-report?fid=110004512000
Name:	PENSKE TRUCK LEASING CO LP
Address:	347 BOND ST
City,State,Zip:	BROOKLYN, NY 11231

NY MANIFEST:

Name:	PENSKE TRUCKING
Address:	347 BOND ST
City,State,Zip:	BROOKLYN, NY 11231
Country:	USA
EPA ID:	NYR000002006
Facility Status:	Not reported
Location Address 1:	347 BOND ST
Code:	BP
Location Address 2:	Not reported
Total Tanks:	Not reported
Location City:	BROOKLYN
Location State:	NY
Location Zip:	11231

PENSKE TRUCK LEASING CO LP (Continued) **1000990241**

Location Zip 4: Not reported

NY MANIFEST:

EPAID:	NYR000002006
Mailing Name:	PENSKE TRUCKING
Mailing Contact:	C ROBINSON
Mailing Address 1:	347 BOND STREET
Mailing Address 2:	Not reported
Mailing City:	BROOKLYN
Mailing State:	NY
Mailing Zip:	11231
Mailing Zip 4:	Not reported
Mailing Country:	USA
Mailing Phone:	7187974091

Z232 **EMS STATION 32- RED HOOK BROOKLYN HEIGHTS** **NY AST** **A100386201**
WSW **347 BOND STREET** **N/A**
1/8-1/4 **BROOKLYN, NY 11231**
0.201 mi.
1062 ft. **Site 4 of 8 in cluster Z**

Relative:
Higher

Actual:
15 ft.

AST:

Name:	EMS STATION 32- RED HOOK BROOKLYN HEIGHTS
Address:	347 BOND STREET
City,State,Zip:	BROOKLYN, NY 11231
Region:	STATE
DEC Region:	2
Site Status:	Active
Facility Id:	2-610081
Program Type:	PBS
UTM X:	585313.42751
UTM Y:	4503554.89876
Expiration Date:	12/21/2025
Site Type:	Municipality (Incl. Waste Water Treatment Plants, Utilities, Swimming Pools, etc.)

Affiliation Records:

Site Id:	357149
Affiliation Type:	Emergency Contact
Company Name:	JOSEPH MASTROPIETRO, FDNY
Contact Type:	Not reported
Contact Name:	E.O.C
Address1:	Not reported
Address2:	Not reported
City:	Not reported
State:	NN
Zip Code:	Not reported
Country Code:	999
Phone:	(718) 999-2094
EMail:	Not reported
Fax Number:	Not reported
Modified By:	JSMACRI
Date Last Modified:	2019-12-05

Site Id:	357149
Affiliation Type:	Facility Operator
Company Name:	BROOKLYN HEIGHTS - RED HOOK EMS STATION
Contact Type:	Not reported
Contact Name:	CASSANDRA RICHARD

EMS STATION 32- RED HOOK BROOKLYN HEIGHTS (Continued) **A100386201**

Address1:	Not reported
Address2:	Not reported
City:	Not reported
State:	NN
Zip Code:	Not reported
Country Code:	001
Phone:	(718) 999-2094
EMail:	Not reported
Fax Number:	Not reported
Modified By:	JSMACRI
Date Last Modified:	2019-12-05

Site Id:	357149
Affiliation Type:	Mail Contact
Company Name:	FIRE DEPARTMENT OF NEW YORK
Contact Type:	Not reported
Contact Name:	CASSANDRA RICHARD
Address1:	48-34 35TH STREET
Address2:	Not reported
City:	LONG ISLNAD CITY
State:	NY
Zip Code:	11101
Country Code:	001
Phone:	(718) 784-6569
EMail:	CASSANDRA.RICHARD@FDNY.NYC.GOV
Fax Number:	Not reported
Modified By:	JSMACRI
Date Last Modified:	2019-12-05

Site Id:	357149
Affiliation Type:	Facility Owner
Company Name:	FDNY
Contact Type:	FACILITIES DEPUTY COMPLIANCE ADMINISTRATOR
Contact Name:	CASSANDRA RICHARD
Address1:	9 METROTECH CENTER
Address2:	Not reported
City:	BROOKLYN
State:	NY
Zip Code:	11201-3857
Country Code:	001
Phone:	(718) 999-7900
EMail:	CASSANDRA.RICHARD@FDNY.NYC.GOV
Fax Number:	Not reported
Modified By:	JSMACRI
Date Last Modified:	2021-02-01

Tank Info:

Tank Number:	004A
Tank Id:	251450

Equipment Records:

I04 - Overfill - Product Level Gauge (A/G)
L09 - Piping Leak Detection - Exempt Suction Piping
E00 - Piping Secondary Containment - None
H06 - Tank Leak Detection - Impervious Barrier/Concrete Pad (A/G)
D00 - Pipe Type - No Piping

EMS STATION 32- RED HOOK BROOKLYN HEIGHTS (Continued) **A100386201**

G12 - Tank Secondary Containment - Double-Walled (AG only)
J02 - Dispenser - Suction Dispenser
K99 - Spill Prevention - Other
F00 - Pipe External Protection - None
C00 - Pipe Location - No Piping
A00 - Tank Internal Protection - None
B01 - Tank External Protection - Painted/Asphalt Coating

Tank Location:	Aboveground - on saddles, legs, racks, etc.... Tank bottom is elevated above grade or tank pad, allowing visual inspection.
Tank Type:	Steel/Carbon Steel/Iron
Tank Status:	In Service
Pipe Model:	Not reported
Install Date:	10/03/2005
Capacity Gallons:	150
Tightness Test Method:	NN
Date Test:	Not reported
Next Test Date:	Not reported
Date Tank Closed:	Not reported
Register:	True
Modified By:	JSMACRI
Last Modified:	12/05/2019
Material Name:	diesel

AE233 **CON EDISON** **PA MANIFEST** **S123093388**
SE **226 4TH AVE** **N/A**
1/8-1/4 **BROOKLYN, NY 11215**
0.202 mi.
1065 ft. **Site 1 of 3 in cluster AE**

Relative:
Higher

Actual:
25 ft.

Manifest Details:

Year:	2017
Manifest Number:	010427666FLE
Manifest Type:	TSD Copy
Generator EPA Id:	NYP005107812
Generator Date:	07/07/2017
Mailing Address:	Not reported
Mailing City,St,Zip:	Not reported
Contact Name:	Not reported
Contact Phone:	Not reported
TSD EPA Id:	Not reported
TSD Date:	Not reported
TSD Facility Name:	Republic Environmental Systems (Pennsylvania) LLC
TSD Facility Address:	2869 Sandstone Dr
TSD Facility City:	Hatfield
TSD Facility State:	PA
Facility Telephone:	Not reported
Page Number:	1
Line Number:	1
Waste Number:	D008
Container Number:	1
Container Type:	Cargo tanks (tank trucks)
Waste Quantity:	300
Unit:	Pounds
Handling Code:	Not reported
TSP EPA Id:	PAD085690592
Date TSP Sig:	Not reported

T234 SSE 1/8-1/4 0.203 mi. 1070 ft. | **CON EDISON**
DENTON ST & CARROLL ST
BROOKLYN, NY 11215 | **NJ MANIFEST** | **S120669566**
N/A

Site 6 of 8 in cluster T

Relative: Higher

Actual: 23 ft.

NJ MANIFEST:

EPA Id:	NYP004757555
Mail Address:	IRVING PL, 15TH FL NE
Mail City/State/Zip:	NEW YORK, NY 10003
Facility Phone:	Not reported
Emergency Phone:	Not reported
Contact:	THOMAS TEELING
Comments:	Not reported
SIC Code:	Not reported
County:	NY047
Municipal:	Not reported
Previous EPA Id:	Not reported
Gen Flag:	Not reported
Trans Flag:	Not reported
TSDF Flag:	Not reported
Name Change:	Not reported
Date Change:	Not reported

Manifest:

Manifest Number:	002619004GBF
EPA ID:	NYP004757555
Date Shipped:	3/25/2015
TSDF EPA ID:	NJD991291105
Transporter EPA ID:	NJD003812047
Transporter 2 EPA ID:	Not reported
Transporter 3 EPA ID:	Not reported
Transporter 4 EPA ID:	Not reported
Transporter 5 EPA ID:	Not reported
Transporter 6 EPA ID:	Not reported
Transporter 7 EPA ID:	Not reported
Transporter 8 EPA ID:	Not reported
Transporter 9 EPA ID:	Not reported
Transporter 10 EPA ID:	Not reported
Date Trans1 Transported Waste:	Not reported
Date Trans2 Transported Waste:	Not reported
Date Trans3 Transported Waste:	Not reported
Date Trans4 Transported Waste:	Not reported
Date Trans5 Transported Waste:	Not reported
Date Trans6 Transported Waste:	Not reported
Date Trans7 Transported Waste:	Not reported
Date Trans8 Transported Waste:	Not reported
Date Trans9 Transported Waste:	Not reported
Date Trans10 Transported Waste:	Not reported
Date TSDF Received Waste:	Not reported
TSDF EPA Facility Name:	Not reported
QTY Units:	Not reported
Transporter SEQ ID:	Not reported
Transporter-1 Date:	Not reported
Waste SEQ ID:	Not reported
Waste Type Code 2:	Not reported
Waste Type Code 3:	Not reported
Waste Type Code 4:	Not reported
Waste Type Code 5:	Not reported
Waste Type Code 6:	Not reported

CON EDISON (Continued) **S120669566**

Date Accepted:	Not reported
Manifest Discrepancy Type:	Not reported
Data Entry Number:	Not reported
Was Load Rejected:	NEW YORK, NY 10003
Reason Load Was Rejected:	Not reported

T235 **CON EDISON** **NY MANIFEST** **S118088208**
SSE **DENTON ST & CARROLL ST** **N/A**
1/8-1/4 **BROOKLYN, NY 11215**
0.203 mi.
1070 ft. **Site 7 of 8 in cluster T**

Relative:
Higher

Actual:
23 ft.

NY MANIFEST:

Name:	CON EDISON
Address:	DENTON ST & CARROLL ST
City,State,Zip:	BROOKLYN, NY 11215
Country:	USA
EPA ID:	NYP004757555
Facility Status:	Not reported
Location Address 1:	DENTON PL. & CARROLL ST
Code:	BP
Location Address 2:	MH # 22621
Total Tanks:	Not reported
Location City:	BROOKLYN
Location State:	NY
Location Zip:	11215
Location Zip 4:	Not reported

NY MANIFEST:

EPAID:	NYP004757555
Mailing Name:	CON EDISON
Mailing Contact:	TOM TELLING
Mailing Address 1:	4 IRVING PLACE-15TH FLOOR
Mailing Address 2:	Not reported
Mailing City:	NEW YORK
Mailing State:	NY
Mailing Zip:	10003
Mailing Zip 4:	Not reported
Mailing Country:	USA
Mailing Phone:	2124603770

NY MANIFEST:

Document ID:	Not reported
Manifest Status:	Not reported
seq:	Not reported
Year:	2018
Trans1 State ID:	NJD003812047
Trans2 State ID:	NJD003812047
Generator Ship Date:	03/25/2015
Trans1 Recv Date:	03/25/2015
Trans2 Recv Date:	03/26/2015
TSD Site Recv Date:	03/26/2015
Part A Recv Date:	Not reported
Part B Recv Date:	Not reported
Generator EPA ID:	NYP004757555
Trans1 EPA ID:	Not reported

CON EDISON (Continued) **S118088208**

Trans2 EPA ID:	Not reported
TSDF ID 1:	NJD991291105
TSDF ID 2:	Not reported
Manifest Tracking Number:	002619004GBF
Import Indicator:	N
Export Indicator:	N
Discr Quantity Indicator:	N
Discr Type Indicator:	N
Discr Residue Indicator:	N
Discr Partial Reject Indicator:	N
Discr Full Reject Indicator:	N
Manifest Ref Number:	Not reported
Alt Facility RCRA ID:	Not reported
Alt Facility Sign Date:	Not reported
MGMT Method Type Code:	H110
Waste Code:	Not reported
Waste Code:	Not reported
Waste Code:	Not reported
Waste Code:	Not reported
Waste Code:	Not reported
Waste Code:	Not reported
Quantity:	2000
Units:	P - Pounds
Number of Containers:	1
Container Type:	TT - Cargo tank, tank trucks
Handling Method:	T Chemical, physical, or biological treatment.
Specific Gravity:	1
Waste Code:	D008
Waste Code 1_2:	Not reported
Waste Code 1_3:	Not reported
Waste Code 1_4:	Not reported
Waste Code 1_5:	Not reported
Waste Code 1_6:	Not reported

T236 **CON EDISON** **RCRA NonGen / NLR** **1018280847**
SSE **DENTON ST & CARROLL ST** **FINDS** **NYP004757555**
1/8-1/4 **BROOKLYN, NY 11215** **ECHO**
0.203 mi.
1070 ft. **Site 8 of 8 in cluster T**

Relative:
Higher

Actual:
23 ft.

RCRA NonGen / NLR:

Date Form Received by Agency:	20150325
Handler Name:	CON EDISON
Handler Address:	DENTON ST & CARROLL ST
Handler City,State,Zip:	BROOKLYN, NY 11215
EPA ID:	NYP004757555
Contact Name:	THOMAS TEELING
Contact Address:	Not reported
Contact City,State,Zip:	Not reported
Contact Telephone:	212-460-3770
Contact Fax:	Not reported
Contact Email:	Not reported
Contact Title:	Not reported
EPA Region:	02
Land Type:	Private
Federal Waste Generator Description:	Not a generator, verified
Non-Notifier:	Not reported

CON EDISON (Continued) **1018280847**

Biennial Report Cycle:	Not reported
Accessibility:	Not reported
Active Site Indicator:	Not reported
State District Owner:	NY
State District:	NYSDEC R2
Mailing Address:	IRVING PL, 15TH FL NE
Mailing City,State,Zip:	NEW YORK, NY 10003
Owner Name:	Not reported
Owner Type:	Not reported
Operator Name:	Not reported
Operator Type:	Not reported
Short-Term Generator Activity:	No
Importer Activity:	No
Mixed Waste Generator:	No
Transporter Activity:	No
Transfer Facility Activity:	No
Recycler Activity with Storage:	No
Small Quantity On-Site Burner Exemption:	No
Smelting Melting and Refining Furnace Exemption:	No
Underground Injection Control:	No
Off-Site Waste Receipt:	No
Universal Waste Indicator:	No
Universal Waste Destination Facility:	No
Federal Universal Waste:	No
Active Site Fed-Reg Treatment Storage and Disposal Facility:	Not reported
Active Site Converter Treatment storage and Disposal Facility:	Not reported
Active Site State-Reg Treatment Storage and Disposal Facility:	Not reported
Active Site State-Reg Handler:	---
Federal Facility Indicator:	Not reported
Hazardous Secondary Material Indicator:	NN
Sub-Part K Indicator:	Not reported
Commercial TSD Indicator:	No
Treatment Storage and Disposal Type:	Not reported
2018 GPRA Permit Baseline:	Not on the Baseline
2018 GPRA Renewals Baseline:	Not on the Baseline
Permit Renewals Workload Universe:	Not reported
Permit Workload Universe:	Not reported
Permit Progress Universe:	Not reported
Post-Closure Workload Universe:	Not reported
Closure Workload Universe:	Not reported
202 GPRA Corrective Action Baseline:	No
Corrective Action Workload Universe:	No
Subject to Corrective Action Universe:	No
Non-TSDFs Where RCRA CA has Been Imposed Universe:	No
TSDFs Potentially Subject to CA Under 3004 (u)/(v) Universe:	No
TSDFs Only Subject to CA under Discretionary Auth Universe:	No
Corrective Action Priority Ranking:	No NCAPS ranking
Environmental Control Indicator:	No
Institutional Control Indicator:	No
Human Exposure Controls Indicator:	N/A
Groundwater Controls Indicator:	N/A
Operating TSDF Universe:	Not reported
Full Enforcement Universe:	Not reported
Significant Non-Complier Universe:	No
Unaddressed Significant Non-Complier Universe:	No
Addressed Significant Non-Complier Universe:	No
Significant Non-Complier With a Compliance Schedule Universe:	No

CON EDISON (Continued) **1018280847**

Financial Assurance Required:	Not reported
Handler Date of Last Change:	20160502
Recognized Trader-Importer:	No
Recognized Trader-Exporter:	No
Importer of Spent Lead Acid Batteries:	No
Exporter of Spent Lead Acid Batteries:	No
Recycler Activity Without Storage:	Not reported
Manifest Broker:	Not reported
Sub-Part P Indicator:	No

Historic Generators:

Receive Date:	20150325
Handler Name: CON EDISON	
Federal Waste Generator Description:	Large Quantity Generator
State District Owner:	NY
Large Quantity Handler of Universal Waste:	No
Recognized Trader Importer:	No
Recognized Trader Exporter:	No
Spent Lead Acid Battery Importer:	No
Spent Lead Acid Battery Exporter:	No
Current Record:	No
Non Storage Recycler Activity:	Not reported
Electronic Manifest Broker:	Not reported

Receive Date:	20150325
Handler Name: CON EDISON	
Federal Waste Generator Description:	Not a generator, verified
State District Owner:	NY
Large Quantity Handler of Universal Waste:	No
Recognized Trader Importer:	No
Recognized Trader Exporter:	No
Spent Lead Acid Battery Importer:	No
Spent Lead Acid Battery Exporter:	No
Current Record:	Yes
Non Storage Recycler Activity:	Not reported
Electronic Manifest Broker:	Not reported

List of NAICS Codes and Descriptions:

NAICS Codes:	No NAICS Codes Found

Facility Has Received Notices of Violations:

Violations:	No Violations Found

Evaluation Action Summary:

Evaluations:	No Evaluations Found

FINDS:

Registry ID: 110067682555

Click Here:

Environmental Interest/Information System:

RCRAInfo is a national information system that supports the Resource

CON EDISON (Continued) **1018280847**

Conservation and Recovery Act (RCRA) program through the tracking of events and activities related to facilities that generate, transport, and treat, store, or dispose of hazardous waste. RCRAInfo allows RCRA program staff to track the notification, permit, compliance, and corrective action activities required under RCRA.

Click this hyperlink while viewing on your computer to access additional FINDS: detail in the EDR Site Report.

ECHO:

Envid:	1018280847
Registry ID:	110067682555
DFR URL:	http://echo.epa.gov/detailed-facility-report?fid=110067682555
Name:	CON EDISON
Address:	DENTON ST & CARROLL ST
City,State,Zip:	BROOKLYN, NY 11215

Y237 **4TH & SACKETT STREET** **NY LTANKS** **S105053980**
ESE **4TH & SACKETT STREET** **N/A**
1/8-1/4 **BROOKLYN, NY**
0.203 mi.
1072 ft. **Site 2 of 2 in cluster Y**

Relative:
Higher

Actual:
26 ft.

LTANKS:

Name:	4TH & SACKETT STREET
Address:	4TH & SACKETT STREET
City,State,Zip:	BROOKLYN, NY
Spill Number/Closed Date:	9113310 / 1994-08-03
Facility ID:	9113310
Site ID:	221268
Spill Date:	1992-03-31
Spill Cause:	Tank Test Failure
Spill Source:	Gasoline Station or other PBS Facility
Spill Class:	C4
Cleanup Ceased:	1994-08-03
SWIS:	2401
Investigator:	SULLIVAN
Referred To:	Not reported
Reported to Dept:	1992-03-31
CID:	Not reported
Water Affected:	Not reported
Spill Notifier:	Tank Tester
Last Inspection:	Not reported
Recommended Penalty:	False
Meets Standard:	True
UST Involvement:	False
Remediation Phase:	0
Date Entered In Computer:	1992-04-07
Spill Record Last Update:	1994-08-03
Spiller Name:	Not reported
Spiller Company:	MERIT GAS STA.
Spiller Address:	4TH & SACKETT ST.
Spiller County:	001
Spiller Contact:	Not reported
Spiller Phone:	Not reported
Spiller Extention:	Not reported
DEC Region:	2
DER Facility ID:	182999

4TH & SACKETT STREET (Continued) **S105053980**

DEC Memo: ""
Remarks: "WILL E.I.R., ALSO REG. UNLEADED PRODUCT LINE FAILED AT SAME LOCATION, LEAK RATE = .112 GPH."

All TTF:

Facility ID:	9113310
Spill Number:	9113310
Spill Tank Test:	1539808
Site ID:	221268
Tank Number:	Not reported
Tank Size:	0
Material:	0022
EPA UST:	Not reported
UST:	Not reported
Cause:	Not reported
Source:	Not reported
Test Method:	00
Test Method 2:	Unknown
Leak Rate:	.00
Gross Fail:	Not reported
Modified By:	Spills
Last Modified Date:	Not reported

All Materials:

Site ID:	221268
Operable Unit ID:	964072
Operable Unit:	01
Material ID:	414820
Material Code:	0022
Material Name:	waste oil/used oil
Case No.:	Not reported
Material FA:	Petroleum
Quantity:	.00
Units:	Not reported
Recovered:	.00
Oxygenate:	Not reported

AF238 **GOWANUS HOUSES** **NY UST** **U000410807**
NNW **238 BOND STREET** **N/A**
1/8-1/4 **BROOKLYN, NY 11217**
0.204 mi.
1079 ft. **Site 1 of 5 in cluster AF**

Relative:
Lower
Actual:
11 ft.

UST:

Name:	GOWANUS HOUSES
Address:	238 BOND STREET
City,State,Zip:	BROOKLYN, NY 11217
Id/Status:	2-474622 / Active
Program Type:	PBS
Region:	STATE
DEC Region:	2
Expiration Date:	03/28/2024
UTM X:	585454.66731
UTM Y:	4504014.35796
Site Type:	Apartment Building/Office Building

Affiliation Records:

GOWANUS HOUSES (Continued) **U000410807**

Site Id:	20928
Affiliation Type:	Facility Operator
Company Name:	GOWANUS HOUSES
Contact Type:	Not reported
Contact Name:	FUEL OIL REMEDIATION UNIT
Address1:	Not reported
Address2:	Not reported
City:	Not reported
State:	NN
Zip Code:	Not reported
Country Code:	001
Phone:	(718) 707-5725
EMail:	Not reported
Fax Number:	Not reported
Modified By:	NRLOMBAR
Date Last Modified:	2014-02-25

Site Id:	20928
Affiliation Type:	Emergency Contact
Company Name:	NEW YORK CITY HOUSING AUTHORITY
Contact Type:	Not reported
Contact Name:	EMERGENCY SERVICES DEPT.
Address1:	Not reported
Address2:	Not reported
City:	Not reported
State:	NN
Zip Code:	Not reported
Country Code:	999
Phone:	(718) 707-5900
EMail:	Not reported
Fax Number:	Not reported
Modified By:	MFLEONAR
Date Last Modified:	2017-10-04

Site Id:	20928
Affiliation Type:	Mail Contact
Company Name:	NYC HOUSING AUTHORITY
Contact Type:	Not reported
Contact Name:	FUEL OIL REMEDIATION COORDINATOR
Address1:	23-02 49TH AVENUE
Address2:	TECH SERVS DEPT - 5TH FLOOR
City:	LONG ISLAND CITY
State:	NY
Zip Code:	11101
Country Code:	001
Phone:	(718) 707-5725
EMail:	RYAN.MCPHERSON@NYCHA.NYC.GOV
Fax Number:	Not reported
Modified By:	LXZIELIN
Date Last Modified:	2020-05-01

Site Id:	20928
Affiliation Type:	Facility Owner
Company Name:	NEW YORK CITY HOUSING AUTHORITY
Contact Type:	FUEL OIL REMEDIATION COORDINATOR
Contact Name:	YELENA TKACH
Address1:	23-02 49TH AVENUE

GOWANUS HOUSES (Continued) **U000410807**

Address2:	Not reported
City:	LONG ISLAND CITY
State:	NY
Zip Code:	11101
Country Code:	001
Phone:	(718) 707-5806
EMail:	Not reported
Fax Number:	Not reported
Modified By:	JSMACRI
Date Last Modified:	2019-02-28

Tank Info:

Tank Number:	001
Tank ID:	37763
Tank Status:	In Service
Material Name:	In Service
Capacity Gallons:	25000
Install Date:	10/01/1981
Date Tank Closed:	Not reported
Registered:	True
Tank Location:	Underground
Tank Type:	Steel/carbon steel
Material Code:	0001
Common Name of Substance:	#2 Fuel Oil (On-Site Consumption)
Tightness Test Method:	34
Date Test:	01/20/2021
Next Test Date:	01/20/2022
Pipe Model:	Not reported
Modified By:	TankSys
Last Modified:	10/15/2021

Equipment Records:

C02 - Pipe Location - Underground/On-ground
G00 - Tank Secondary Containment - None
J02 - Dispenser - Suction Dispenser
B00 - Tank External Protection - None
F00 - Pipe External Protection - None
A00 - Tank Internal Protection - None
D01 - Pipe Type - Steel/Carbon Steel/Iron
K00 - Spill Prevention - None
E00 - Piping Secondary Containment - None
H00 - Tank Leak Detection - None
L00 - Piping Leak Detection - None
I04 - Overfill - Product Level Gauge (A/G)

Tank Number:	002
Tank ID:	37764
Tank Status:	In Service
Material Name:	In Service
Capacity Gallons:	25000
Install Date:	10/01/1981
Date Tank Closed:	Not reported
Registered:	True
Tank Location:	Underground

GOWANUS HOUSES (Continued) **U000410807**

Tank Type:	Steel/carbon steel
Material Code:	0001
Common Name of Substance:	#2 Fuel Oil (On-Site Consumption)
Tightness Test Method:	34
Date Test:	01/20/2021
Next Test Date:	01/20/2022
Pipe Model:	Not reported
Modified By:	TankSys
Last Modified:	10/15/2021

Equipment Records:

C02 - Pipe Location - Underground/On-ground
G00 - Tank Secondary Containment - None
J02 - Dispenser - Suction Dispenser
B00 - Tank External Protection - None
F00 - Pipe External Protection - None
A00 - Tank Internal Protection - None
D01 - Pipe Type - Steel/Carbon Steel/Iron
K00 - Spill Prevention - None
E00 - Piping Secondary Containment - None
H00 - Tank Leak Detection - None
I04 - Overfill - Product Level Gauge (A/G)
L00 - Piping Leak Detection - None

AF239 **GOWANUS HOUSING COMPLEX-NYCHA** **NY LTANKS** **S105995765**
NNW **238 BOND ST** **N/A**
1/8-1/4 **BROOKLYN, NY**
0.204 mi.
1079 ft. **Site 2 of 5 in cluster AF**

Relative:
Lower

Actual:
11 ft.

LTANKS:

Name:	GOWANAS HOUSING -NYCHA
Address:	238 BOND ST
City,State,Zip:	BROOKLYN, NY
Spill Number/Closed Date:	0201330 / 2005-12-23
Facility ID:	0201330
Site ID:	197021
Spill Date:	2002-05-06
Spill Cause:	Tank Test Failure
Spill Source:	Institutional, Educational, Gov., Other
Spill Class:	B3
Cleanup Ceased:	Not reported
SWIS:	2401
Investigator:	SWKRASZE
Referred To:	0201191
Reported to Dept:	2002-05-06
CID:	281
Water Affected:	Not reported
Spill Notifier:	Other
Last Inspection:	Not reported
Recommended Penalty:	False
Meets Standard:	False
UST Involvement:	False
Remediation Phase:	0
Date Entered In Computer:	2002-05-06
Spill Record Last Update:	2009-05-21
Spiller Name:	JOSEPH CAMERON

GOWANUS HOUSING COMPLEX-NYCHA (Continued) **S105995765**

Spiller Company:	NYC HOUSING AUTHORITY
Spiller Address:	23-02 49TH AVE
Spiller County:	001
Spiller Contact:	JOSEPH CAMERON
Spiller Phone:	(718) 707-5725
Spiller Extention:	Not reported
DEC Region:	2
DER Facility ID:	164000
DEC Memo:	"Prior to Sept, 2004 data translation this spill Lead_DEC Field was KOLLEENY 11/07/05: This spill transferred from J.Kolleeny to S.Kraszewski. 12/23/05: This spill closed to consolidate with open spill #0201191. - SK"
Remarks:	"TANK TEST FAILURE AT ABOVE LOCATION. FURTHER INVESTIGATION AND TESTING TO BE DONE."

All TTF:

Facility ID:	0201330
Spill Number:	0201330
Spill Tank Test:	1527107
Site ID:	197021
Tank Number:	1
Tank Size:	25000
Material:	0001
EPA UST:	Not reported
UST:	Not reported
Cause:	Not reported
Source:	Not reported
Test Method:	03
Test Method 2:	Horner EZ Check I or II
Leak Rate:	.00
Gross Fail:	F
Modified By:	Spills
Last Modified Date:	Not reported

All Materials:

Site ID:	197021
Operable Unit ID:	854610
Operable Unit:	01
Material ID:	565865
Material Code:	0001A
Material Name:	#2 fuel oil
Case No.:	Not reported
Material FA:	Petroleum
Quantity:	.00
Units:	G
Recovered:	.00
Oxygenate:	Not reported

Name:	GOWANUS HOUSING COMPLEX-NYCHA
Address:	238 BOND ST
City,State,Zip:	BROOKLYN, NY
Spill Number/Closed Date:	0201191 / 2008-09-23
Facility ID:	0201191
Site ID:	224675
Spill Date:	2002-05-01
Spill Cause:	Tank Test Failure

GOWANUS HOUSING COMPLEX-NYCHA (Continued) **S105995765**

Spill Source:	Institutional, Educational, Gov., Other
Spill Class:	B3
Cleanup Ceased:	Not reported
SWIS:	2401
Investigator:	jkkann
Referred To:	Not reported
Reported to Dept:	2002-05-01
CID:	282
Water Affected:	Not reported
Spill Notifier:	Responsible Party
Last Inspection:	Not reported
Recommended Penalty:	False
Meets Standard:	False
UST Involvement:	False
Remediation Phase:	0
Date Entered In Computer:	2002-05-01
Spill Record Last Update:	2008-09-23
Spiller Name:	MR MANDALONE
Spiller Company:	NYC HOUSING AUTHORITY
Spiller Address:	23-02 49TH AVE
Spiller County:	001
Spiller Contact:	MR MANDALONE
Spiller Phone:	(718) 707-7839
Spiller Extention:	Not reported
DEC Region:	2
DER Facility ID:	164000
DEC Memo:	"Prior to Sept, 2004 data translation this spill Lead_DEC Field was KOLLEENY 4/30/04 TJD As per direction of RSE, site transferred Demeo >>> Kolleeny as spill location is at NYCHA owned facility. 11/07/05: This spill transferred from J.Kolleeny to S.Kraszewski. 12/23/05: Only thing on file is spill report. - SK 07/07/06: NYCHA summary report states that two 25K USTs are currently in service. The man way gasket leaked, was repaired and retested. No recovery system or MWs on-site, soil/GW conditions are unknown and no site assessment available. NYCHA recommends closure. - SK 02/06/07 - J.Kann - site reassigned from S. Kraszewski to J.Kann. 09/23/08: Documents related to tank tightness testing submitted to the Department. Results indicate that manway gasket nuts and bolts were cause of testing failure, they were replaced and the tank passed testing. Spill closed based on this information. J.kann "
Remarks:	"TANK FAILED THE TEST. "

All TTF:

Facility ID:	0201191
Spill Number:	0201191
Spill Tank Test:	1527096
Site ID:	224675
Tank Number:	2
Tank Size:	25000
Material:	0001
EPA UST:	Not reported
UST:	Not reported
Cause:	Not reported
Source:	Not reported
Test Method:	03
Test Method 2:	Horner EZ Check I or II
Leak Rate:	.00
Gross Fail:	Not reported

GOWANUS HOUSING COMPLEX-NYCHA (Continued) **S105995765**

Modified By: Spills
Last Modified Date: Not reported

All Materials:
Site ID: 224675
Operable Unit ID: 852244
Operable Unit: 01
Material ID: 522610
Material Code: 0001A
Material Name: #2 fuel oil
Case No.: Not reported
Material FA: Petroleum
Quantity: .00
Units: G
Recovered: .00
Oxygenate: Not reported

AG240 **NYCDEP** **NY MANIFEST** **1009235603**
NNE **BALTIC AVE & NEVIS** **N/A**
1/8-1/4 **BROOKLYN, NY**
0.205 mi.
1080 ft. **Site 1 of 4 in cluster AG**

Relative:
Higher

Actual:
15 ft.

NY MANIFEST:
Name: NYCDEP
Address: BALTIC AVE & NEVIS
City,State,Zip: BROOKLYN, NY
Country: USA
EPA ID: NYP003660677
Facility Status: Not reported
Location Address 1: BALTIC AVE & NEVIS
Code: BP
Location Address 2: Not reported
Total Tanks: Not reported
Location City: BROOKLYN
Location State: NY
Location Zip: Not reported
Location Zip 4: Not reported

NY MANIFEST:
EPAID: NYP003660677
Mailing Name: NYCDEP
Mailing Contact: WAI MAN WONG
Mailing Address 1: 59-17 JUNCTIONBLVD
Mailing Address 2: Not reported
Mailing City: FLUSHING
Mailing State: NY
Mailing Zip: 11368
Mailing Zip 4: Not reported
Mailing Country: USA
Mailing Phone: 7185954650

AF241 **CON EDISON** **NJ MANIFEST** **S120671316**
NNW **180 BUTLER ST** **N/A**
1/8-1/4 **BROOKLYN, NY 11215**
0.206 mi.
1086 ft. **Site 3 of 5 in cluster AF**

Relative:
Lower

Actual:
11 ft.

NJ MANIFEST:

EPA Id:	NYP004777454
Mail Address:	IRVING PL 15TH FL NE
Mail City/State/Zip:	NEW YORK, NY 10003
Facility Phone:	Not reported
Emergency Phone:	Not reported
Contact:	THOMAS TEELING
Comments:	Not reported
SIC Code:	Not reported
County:	NY047
Municipal:	Not reported
Previous EPA Id:	Not reported
Gen Flag:	Not reported
Trans Flag:	Not reported
TSDF Flag:	Not reported
Name Change:	Not reported
Date Change:	Not reported

Manifest:

Manifest Number:	002661036GBF
EPA ID:	NYP004777454
Date Shipped:	5/1/2015
TSDF EPA ID:	NJD991291105
Transporter EPA ID:	NJD003812047
Transporter 2 EPA ID:	Not reported
Transporter 3 EPA ID:	Not reported
Transporter 4 EPA ID:	Not reported
Transporter 5 EPA ID:	Not reported
Transporter 6 EPA ID:	Not reported
Transporter 7 EPA ID:	Not reported
Transporter 8 EPA ID:	Not reported
Transporter 9 EPA ID:	Not reported
Transporter 10 EPA ID:	Not reported
Date Trans1 Transported Waste:	Not reported
Date Trans2 Transported Waste:	Not reported
Date Trans3 Transported Waste:	Not reported
Date Trans4 Transported Waste:	Not reported
Date Trans5 Transported Waste:	Not reported
Date Trans6 Transported Waste:	Not reported
Date Trans7 Transported Waste:	Not reported
Date Trans8 Transported Waste:	Not reported
Date Trans9 Transported Waste:	Not reported
Date Trans10 Transported Waste:	Not reported
Date TSDF Received Waste:	Not reported
TSDF EPA Facility Name:	Not reported
QTY Units:	Not reported
Transporter SEQ ID:	Not reported
Transporter-1 Date:	Not reported
Waste SEQ ID:	Not reported
Waste Type Code 2:	Not reported
Waste Type Code 3:	Not reported
Waste Type Code 4:	Not reported
Waste Type Code 5:	Not reported
Waste Type Code 6:	Not reported

CON EDISON (Continued) **S120671316**

Date Accepted:	Not reported
Manifest Discrepancy Type:	Not reported
Data Entry Number:	Not reported
Was Load Rejected:	NEW YORK, NY 10003
Reason Load Was Rejected:	Not reported

AF242 **CON EDISON** **RCRA NonGen / NLR** **1019902752**
NNW **180 BUTLER ST** **NYP004777454**
1/8-1/4 **BROOKLYN, NY 11215**
0.206 mi.
1086 ft. **Site 4 of 5 in cluster AF**

Relative:
Lower

Actual:
11 ft.

RCRA NonGen / NLR:

Date Form Received by Agency:		20150501
Handler Name:	CON EDISON	
Handler Address:		180 BUTLER ST
Handler City,State,Zip:		BROOKLYN, NY 11215
EPA ID:		NYP004777454
Contact Name:		THOMAS TEELING
Contact Address:		Not reported
Contact City,State,Zip:		Not reported
Contact Telephone:		212-460-3770
Contact Fax:		Not reported
Contact Email:		Not reported
Contact Title:		Not reported
EPA Region:		02
Land Type:		Private
Federal Waste Generator Description:		Not a generator, verified
Non-Notifier:		Not reported
Biennial Report Cycle:		Not reported
Accessibility:		Not reported
Active Site Indicator:		Not reported
State District Owner:		NY
State District:		NYSDEC R2
Mailing Address:		IRVING PL 15TH FL NE
Mailing City,State,Zip:		NEW YORK, NY 10003
Owner Name:		Not reported
Owner Type:		Not reported
Operator Name:		Not reported
Operator Type:		Not reported
Short-Term Generator Activity:		No
Importer Activity:		No
Mixed Waste Generator:		No
Transporter Activity:		No
Transfer Facility Activity:		No
Recycler Activity with Storage:		No
Small Quantity On-Site Burner Exemption:		No
Smelting Melting and Refining Furnace Exemption:		No
Underground Injection Control:		No
Off-Site Waste Receipt:		No
Universal Waste Indicator:		No
Universal Waste Destination Facility:		No
Federal Universal Waste:		No
Active Site Fed-Reg Treatment Storage and Disposal Facility:		Not reported
Active Site Converter Treatment storage and Disposal Facility:		Not reported
Active Site State-Reg Treatment Storage and Disposal Facility:		Not reported

CON EDISON (Continued) **1019902752**

Active Site State-Reg Handler:	---
Federal Facility Indicator:	Not reported
Hazardous Secondary Material Indicator:	NN
Sub-Part K Indicator:	Not reported
Commercial TSD Indicator:	No
Treatment Storage and Disposal Type:	Not reported
2018 GPRA Permit Baseline:	Not on the Baseline
2018 GPRA Renewals Baseline:	Not on the Baseline
Permit Renewals Workload Universe:	Not reported
Permit Workload Universe:	Not reported
Permit Progress Universe:	Not reported
Post-Closure Workload Universe:	Not reported
Closure Workload Universe:	Not reported
202 GPRA Corrective Action Baseline:	No
Corrective Action Workload Universe:	No
Subject to Corrective Action Universe:	No
Non-TSDFs Where RCRA CA has Been Imposed Universe:	No
TSDFs Potentially Subject to CA Under 3004 (u)/(v) Universe:	No
TSDFs Only Subject to CA under Discretionary Auth Universe:	No
Corrective Action Priority Ranking:	No NCAPS ranking
Environmental Control Indicator:	No
Institutional Control Indicator:	No
Human Exposure Controls Indicator:	N/A
Groundwater Controls Indicator:	N/A
Operating TSDF Universe:	Not reported
Full Enforcement Universe:	Not reported
Significant Non-Complier Universe:	No
Unaddressed Significant Non-Complier Universe:	No
Addressed Significant Non-Complier Universe:	No
Significant Non-Complier With a Compliance Schedule Universe:	No
Financial Assurance Required:	Not reported
Handler Date of Last Change:	20160909
Recognized Trader-Importer:	No
Recognized Trader-Exporter:	No
Importer of Spent Lead Acid Batteries:	No
Exporter of Spent Lead Acid Batteries:	No
Recycler Activity Without Storage:	Not reported
Manifest Broker:	Not reported
Sub-Part P Indicator:	No

Historic Generators:

Receive Date:		20150501
Handler Name:	CON EDISON	
Federal Waste Generator Description:		Large Quantity Generator
State District Owner:		NY
Large Quantity Handler of Universal Waste:		No
Recognized Trader Importer:		No
Recognized Trader Exporter:		No
Spent Lead Acid Battery Importer:		No
Spent Lead Acid Battery Exporter:		No
Current Record:		No
Non Storage Recycler Activity:		Not reported
Electronic Manifest Broker:		Not reported

Receive Date:		20150501
Handler Name:	CON EDISON	

CON EDISON (Continued) **1019902752**

Federal Waste Generator Description:	Not a generator, verified
State District Owner:	NY
Large Quantity Handler of Universal Waste:	No
Recognized Trader Importer:	No
Recognized Trader Exporter:	No
Spent Lead Acid Battery Importer:	No
Spent Lead Acid Battery Exporter:	No
Current Record:	Yes
Non Storage Recycler Activity:	Not reported
Electronic Manifest Broker:	Not reported

List of NAICS Codes and Descriptions:

NAICS Codes:	No NAICS Codes Found

Facility Has Received Notices of Violations:

Violations:	No Violations Found

Evaluation Action Summary:

Evaluations:	No Evaluations Found

AF243 **CON EDISON** **NY MANIFEST** **S118090128**
NNW **180 BUTLER ST** **N/A**
1/8-1/4 **BROOKLYN, NY 11215**
0.206 mi.
1086 ft. **Site 5 of 5 in cluster AF**

Relative:
Lower

Actual:
11 ft.

NY MANIFEST:

Name:	CON EDISON
Address:	180 BUTLER ST
City,State,Zip:	BROOKLYN, NY 11215
Country:	USA
EPA ID:	NYP004777454
Facility Status:	Not reported
Location Address 1:	180 BUTLER ST
Code:	BP
Location Address 2:	M 56702
Total Tanks:	Not reported
Location City:	BROOKLYN
Location State:	NY
Location Zip:	11217
Location Zip 4:	Not reported

NY MANIFEST:

EPAID:	NYP004777454
Mailing Name:	CON EDISON
Mailing Contact:	DENNIS HUACON
Mailing Address 1:	4 IRVING PL 15TH FL
Mailing Address 2:	Not reported
Mailing City:	NEW YORK
Mailing State:	NY
Mailing Zip:	10003
Mailing Zip 4:	Not reported
Mailing Country:	USA
Mailing Phone:	2124603770

CON EDISON (Continued) **S118090128**

NY MANIFEST:

Document ID:	Not reported
Manifest Status:	Not reported
seq:	Not reported
Year:	2018
Trans1 State ID:	NJD003812047
Trans2 State ID:	NJD003812047
Generator Ship Date:	05/01/2015
Trans1 Recv Date:	05/01/2015
Trans2 Recv Date:	05/11/2015
TSD Site Recv Date:	05/11/2015
Part A Recv Date:	Not reported
Part B Recv Date:	Not reported
Generator EPA ID:	NYP004777454
Trans1 EPA ID:	Not reported
Trans2 EPA ID:	Not reported
TSDF ID 1:	NJD991291105
TSDF ID 2:	Not reported
Manifest Tracking Number:	002661036GBF
Import Indicator:	N
Export Indicator:	N
Discr Quantity Indicator:	N
Discr Type Indicator:	N
Discr Residue Indicator:	N
Discr Partial Reject Indicator:	N
Discr Full Reject Indicator:	N
Manifest Ref Number:	Not reported
Alt Facility RCRA ID:	Not reported
Alt Facility Sign Date:	Not reported
MGMT Method Type Code:	H110
Waste Code:	Not reported
Waste Code:	Not reported
Waste Code:	Not reported
Waste Code:	Not reported
Waste Code:	Not reported
Waste Code:	Not reported
Quantity:	2000
Units:	P - Pounds
Number of Containers:	1
Container Type:	TT - Cargo tank, tank trucks
Handling Method:	T Chemical, physical, or biological treatment.
Specific Gravity:	1
Waste Code:	D008
Waste Code 1_2:	Not reported
Waste Code 1_3:	Not reported
Waste Code 1_4:	Not reported
Waste Code 1_5:	Not reported
Waste Code 1_6:	Not reported

AA244 **168 DOUGLASS STREET** **NY UST** **U004045084**
NW **168 DOUGLASS STREET** **N/A**
1/8-1/4 **BROOKLYN, NY 11215**
0.206 mi.
1088 ft. **Site 4 of 7 in cluster AA**

Relative:
Higher

Actual:
13 ft.

UST:

Name:	168 DOUGLASS STREET
Address:	168 DOUGLASS STREET
City,State,Zip:	BROOKLYN, NY 11215
Id/Status:	2-608297 / Unregulated/Closed
Program Type:	PBS
Region:	STATE
DEC Region:	2
Expiration Date:	N/A
UTM X:	585454.78867
UTM Y:	4503947.40522
Site Type:	Other

Affiliation Records:

Site Id:	30149
Affiliation Type:	Facility Owner
Company Name:	ALCO EAST INC.
Contact Type:	OWNER
Contact Name:	DANNY WONG
Address1:	31 HENRY STREET
Address2:	Not reported
City:	NEW YORK
State:	NY
Zip Code:	10002
Country Code:	001
Phone:	(212) 406-9380
EMail:	Not reported
Fax Number:	Not reported
Modified By:	MRBARROW
Date Last Modified:	2018-01-18

Site Id:	30149
Affiliation Type:	Mail Contact
Company Name:	ALCO EAST INC.
Contact Type:	Not reported
Contact Name:	DANNY K. WONG
Address1:	31 HENRY STREET
Address2:	Not reported
City:	NEW YORK
State:	NY
Zip Code:	10002
Country Code:	001
Phone:	(212) 406-9380
EMail:	ALCOEAST@AOL.COM
Fax Number:	Not reported
Modified By:	MRBARROW
Date Last Modified:	2018-01-18

Site Id:	30149
Affiliation Type:	Facility Operator
Company Name:	168 DOUGLASS STREET
Contact Type:	Not reported
Contact Name:	DANNY K. WONG
Address1:	Not reported

168 DOUGLASS STREET (Continued) **U004045084**

Address2:	Not reported
City:	Not reported
State:	NN
Zip Code:	Not reported
Country Code:	001
Phone:	(212) 406-9380
EMail:	Not reported
Fax Number:	Not reported
Modified By:	TRANSLAT
Date Last Modified:	2004-03-04

Site Id:	30149
Affiliation Type:	Emergency Contact
Company Name:	ALCO EAST INC.
Contact Type:	Not reported
Contact Name:	DANNY K. WONG
Address1:	Not reported
Address2:	Not reported
City:	Not reported
State:	NN
Zip Code:	Not reported
Country Code:	001
Phone:	(212) 406-9380
EMail:	Not reported
Fax Number:	Not reported
Modified By:	TRANSLAT
Date Last Modified:	2004-03-04

Tank Info:

Tank Number:	001
Tank ID:	65004
Tank Status:	Closed - In Place
Material Name:	Closed - In Place
Capacity Gallons:	2000
Install Date:	Not reported
Date Tank Closed:	05/20/2014
Registered:	True
Tank Location:	Underground
Tank Type:	Steel/carbon steel
Material Code:	0001
Common Name of Substance:	#2 Fuel Oil (On-Site Consumption)

Tightness Test Method:	-
Date Test:	Not reported
Next Test Date:	Not reported
Pipe Model:	Not reported
Modified By:	MRBARROW
Last Modified:	01/18/2018

Equipment Records:

H00 - Tank Leak Detection - None
I00 - Overfill - None
L09 - Piping Leak Detection - Exempt Suction Piping
C02 - Pipe Location - Underground/On-ground
G00 - Tank Secondary Containment - None
J02 - Dispenser - Suction Dispenser

168 DOUGLASS STREET (Continued) **U004045084**

A00 - Tank Internal Protection - None
D01 - Pipe Type - Steel/Carbon Steel/Iron
B00 - Tank External Protection - None
F00 - Pipe External Protection - None

AH245 **RINALDI RECYCLING CO. INC.** **NY SWF/LF** **S105842419**
East **182 4TH AVE.** **N/A**
1/8-1/4 **BROOKLYN, NY 11217**
0.208 mi.
1100 ft. **Site 1 of 9 in cluster AH**

Relative:
Higher

Actual:
26 ft.

SWF/LF:

Name:	RINALDI RECYCLING CO. INC.
Address:	182 4TH AVE.
City,State,Zip:	BROOKLYN, NY 11217
Flag:	INACTIVE
Region Code:	2
Phone Number:	7185226648
Owner Name:	Frank Rinaldi
Owner Type:	Not reported
Owner Address:	182 4th Ave.
Owner Addr2:	Not reported
Owner City,St,Zip:	Brooklyn, NY 11217
Owner Email:	Not reported
Owner Phone:	7185226648
Contact Name:	Not reported
Contact Address:	Not reported
Contact Addr2:	Not reported
Contact City,St,Zip:	Not reported
Contact Email:	Not reported
Contact Phone:	Not reported
Activity Desc:	Regulated medical waste - radiopharmacy
Activity Number:	[24MA9]
Active:	No
East Coordinate:	Not reported
North Coordinate:	Not reported
Accuracy Code:	Not reported
Regulatory Status:	Registration
Waste Type:	Not reported
Authorization #:	Not reported
Authorization Date:	Not reported
Expiration Date:	Not reported
Operator Name:	Not reported
Operator Type:	Not reported
Laste Date:	Not reported

AD246 **ROMAN CATHOLIC CHURCH OF OUR L** **NY UST** **U001839551**
SSE **522 CARROLL ST** **N/A**
1/8-1/4 **BROOKLYN, NY 11215**
0.209 mi.
1101 ft. **Site 4 of 6 in cluster AD**

Relative:
Higher

Actual:
23 ft.

UST:

Name:	ROMAN CATHOLIC CHURCH OF OUR L
Address:	522 CARROLL ST
City,State,Zip:	BROOKLYN, NY 11215

ROMAN CATHOLIC CHURCH OF OUR L (Continued) **U001839551**

Id/Status:	2-346667 / Unregulated/Closed
Program Type:	PBS
Region:	STATE
DEC Region:	2
Expiration Date:	N/A
UTM X:	585813.08518
UTM Y:	4503329.14780
Site Type:	School

Affiliation Records:

Site Id:	16960
Affiliation Type:	Facility Owner
Company Name:	ROMAN CATHOLIC CHURCH OF OUR LADY OF PEACE
Contact Type:	Not reported
Contact Name:	Not reported
Address1:	522 CARROLL ST
Address2:	Not reported
City:	BROOKLYN
State:	NY
Zip Code:	11215
Country Code:	001
Phone:	(718) 624-5122
EMail:	Not reported
Fax Number:	Not reported
Modified By:	TRANSLAT
Date Last Modified:	2004-03-04

Site Id:	16960
Affiliation Type:	Mail Contact
Company Name:	ROMAN CATHOLIC CHURCH OF OUR LADY OF PEACE
Contact Type:	Not reported
Contact Name:	Not reported
Address1:	522 CARROLL ST
Address2:	Not reported
City:	BROOKLYN
State:	NY
Zip Code:	11215
Country Code:	001
Phone:	(718) 624-5122
EMail:	Not reported
Fax Number:	Not reported
Modified By:	TRANSLAT
Date Last Modified:	2004-03-04

Site Id:	16960
Affiliation Type:	Facility Operator
Company Name:	ROMAN CATHOLIC CHURCH OF OUR L
Contact Type:	Not reported
Contact Name:	FR LOUIS DETOMMASO, O.F.M.
Address1:	Not reported
Address2:	Not reported
City:	Not reported
State:	NN
Zip Code:	Not reported
Country Code:	001
Phone:	(718) 624-5122
EMail:	Not reported
Fax Number:	Not reported

ROMAN CATHOLIC CHURCH OF OUR L (Continued) **U001839551**

Modified By:	TRANSLAT
Date Last Modified:	2004-03-04

Site Id:	16960
Affiliation Type:	Emergency Contact
Company Name:	ROMAN CATHOLIC CHURCH OF OUR LADY OF PEACE
Contact Type:	Not reported
Contact Name:	FR LOUIS DETOMMASO, O.F.M.
Address1:	Not reported
Address2:	Not reported
City:	Not reported
State:	NN
Zip Code:	Not reported
Country Code:	001
Phone:	(718) 624-5122
EMail:	Not reported
Fax Number:	Not reported
Modified By:	TRANSLAT
Date Last Modified:	2004-03-04

Tank Info:

Tank Number:	001
Tank ID:	32929
Tank Status:	Tank Converted to Non-Regulated Use
Material Name:	Tank Converted to Non-Regulated Use
Capacity Gallons:	5000
Install Date:	Not reported
Date Tank Closed:	Not reported
Registered:	True
Tank Location:	Underground
Tank Type:	Steel/carbon steel
Material Code:	0001
Common Name of Substance:	#2 Fuel Oil (On-Site Consumption)

Tightness Test Method:	21
Date Test:	05/12/2017
Next Test Date:	Not reported
Pipe Model:	Not reported
Modified By:	BKFALVEY
Last Modified:	07/03/2017

Equipment Records:

B00 - Tank External Protection - None
C00 - Pipe Location - No Piping
F00 - Pipe External Protection - None
H00 - Tank Leak Detection - None
A00 - Tank Internal Protection - None
D01 - Pipe Type - Steel/Carbon Steel/Iron
G00 - Tank Secondary Containment - None
I04 - Overfill - Product Level Gauge (A/G)

W247 West 1/8-1/4 0.209 mi. 1103 ft. | **TWO DANS ENTERPRISES**
385 CARROLL ST
BROOKLYN, NY 11231
Site 3 of 3 in cluster W | **RCRA NonGen / NLR**
FINDS
ECHO
NY MANIFEST | **1004756067**
NY0001008663

Relative: Higher
Actual: 19 ft.

RCRA NonGen / NLR:

Date Form Received by Agency:		20070101
Handler Name:	TWO DANS ENTERPRISES	
Handler Address:		385 CARROLL ST
Handler City,State,Zip:		BROOKLYN, NY 11231
EPA ID:		NY0001008663
Contact Name:		DANNY TINNEY
Contact Address:		CARROLL ST
Contact City,State,Zip:		BROOKLYN, NY 11231
Contact Telephone:		718-243-2227
Contact Fax:		Not reported
Contact Email:		Not reported
Contact Title:		Not reported
EPA Region:		02
Land Type:		Private
Federal Waste Generator Description:		Not a generator, verified
Non-Notifier:		Not reported
Biennial Report Cycle:		Not reported
Accessibility:		Not reported
Active Site Indicator:		Not reported
State District Owner:		NY
State District:		NYSDEC R2
Mailing Address:		CARROLL ST
Mailing City,State,Zip:		BROOKLYN, NY 11231
Owner Name:		DANNY TINNEY
Owner Type:		Private
Operator Name:		DANNY TINNEY
Operator Type:		Private
Short-Term Generator Activity:		No
Importer Activity:		No
Mixed Waste Generator:		No
Transporter Activity:		No
Transfer Facility Activity:		No
Recycler Activity with Storage:		No
Small Quantity On-Site Burner Exemption:		No
Smelting Melting and Refining Furnace Exemption:		No
Underground Injection Control:		No
Off-Site Waste Receipt:		No
Universal Waste Indicator:		No
Universal Waste Destination Facility:		No
Federal Universal Waste:		No
Active Site Fed-Reg Treatment Storage and Disposal Facility:		Not reported
Active Site Converter Treatment storage and Disposal Facility:		Not reported
Active Site State-Reg Treatment Storage and Disposal Facility:		Not reported
Active Site State-Reg Handler:		---
Federal Facility Indicator:		Not reported
Hazardous Secondary Material Indicator:		N
Sub-Part K Indicator:		Not reported
Commercial TSD Indicator:		No
Treatment Storage and Disposal Type:		Not reported
2018 GPRA Permit Baseline:		Not on the Baseline
2018 GPRA Renewals Baseline:		Not on the Baseline
Permit Renewals Workload Universe:		Not reported

TWO DANS ENTERPRISES (Continued) **1004756067**

Permit Workload Universe:	Not reported
Permit Progress Universe:	Not reported
Post-Closure Workload Universe:	Not reported
Closure Workload Universe:	Not reported
202 GPRA Corrective Action Baseline:	No
Corrective Action Workload Universe:	No
Subject to Corrective Action Universe:	No
Non-TSDFs Where RCRA CA has Been Imposed Universe:	No
TSDFs Potentially Subject to CA Under 3004 (u)/(v) Universe:	No
TSDFs Only Subject to CA under Discretionary Auth Universe:	No
Corrective Action Priority Ranking:	No NCAPS ranking
Environmental Control Indicator:	No
Institutional Control Indicator:	No
Human Exposure Controls Indicator:	N/A
Groundwater Controls Indicator:	N/A
Operating TSDF Universe:	Not reported
Full Enforcement Universe:	Not reported
Significant Non-Complier Universe:	No
Unaddressed Significant Non-Complier Universe:	No
Addressed Significant Non-Complier Universe:	No
Significant Non-Complier With a Compliance Schedule Universe:	No
Financial Assurance Required:	Not reported
Handler Date of Last Change:	20150414
Recognized Trader-Importer:	No
Recognized Trader-Exporter:	No
Importer of Spent Lead Acid Batteries:	No
Exporter of Spent Lead Acid Batteries:	No
Recycler Activity Without Storage:	No
Manifest Broker:	No
Sub-Part P Indicator:	No

Hazardous Waste Summary:

Waste Code: D001
Waste Description: IGNITABLE WASTE

Waste Code: D035
Waste Description: METHYL ETHYL KETONE

Waste Code: F003
Waste Description: THE FOLLOWING SPENT NONHALOGENATED SOLVENTS: XYLENE, ACETONE, ETHYL ACETATE, ETHYL BENZENE, ETHYL ETHER, METHYL ISOBUTYL KETONE, N-BUTYL ALCOHOL, CYCLOHEXANONE, AND METHANOL; ALL SPENT SOLVENT MIXTURES/BLENDS CONTAINING, BEFORE USE, ONLY THE ABOVE SPENT NONHALOGENATED SOLVENTS; AND ALL SPENT SOLVENT MIXTURES/BLENDS CONTAINING, BEFORE USE, ONE OR MORE OF THE ABOVE NONHALOGENATED SOLVENTS, AND A TOTAL OF TEN PERCENT OR MORE (BY VOLUME) OF ONE OR MORE OF THOSE SOLVENTS LISTED IN F001, F002, F004, AND F005; AND STILL BOTTOMS FROM THE RECOVERY OF THESE SPENT SOLVENTS AND SPENT SOLVENT MIXTURES.

Waste Code: F005
Waste Description: THE FOLLOWING SPENT NONHALOGENATED SOLVENTS: TOLUENE, METHYL ETHYL KETONE, CARBON DISULFIDE, ISOBUTANOL, PYRIDINE, BENZENE, 2-ETHOXYETHANOL, AND 2-NITROPROPANE; ALL SPENT SOLVENT MIXTURES/BLENDS CONTAINING, BEFORE USE, A TOTAL OF TEN PERCENT OR MORE (BY VOLUME) OF ONE OR MORE OF THE ABOVE NONHALOGENATED SOLVENTS OR THOSE SOLVENTS

TWO DANS ENTERPRISES (Continued) **1004756067**

LISTED IN F001, F002, OR F004; AND STILL BOTTOMS FROM THE RECOVERY OF THESE SPENT SOLVENTS AND SPENT SOLVENT MIXTURES.

Handler - Owner Operator:

Owner/Operator Indicator:	Owner
Owner/Operator Name:	DANNY TINNEY
Legal Status:	Private
Date Became Current:	Not reported
Date Ended Current:	Not reported
Owner/Operator Address:	385 CARROLL ST
Owner/Operator City,State,Zip:	BROOKLYN, NY 11231
Owner/Operator Telephone:	718-243-2227
Owner/Operator Telephone Ext:	Not reported
Owner/Operator Fax:	Not reported
Owner/Operator Email:	Not reported

Owner/Operator Indicator:	Owner
Owner/Operator Name:	DANNY TINNEY
Legal Status:	Private
Date Became Current:	Not reported
Date Ended Current:	Not reported
Owner/Operator Address:	385 CARROLL ST
Owner/Operator City,State,Zip:	BROOKLYN, NY 11231
Owner/Operator Telephone:	718-243-2227
Owner/Operator Telephone Ext:	Not reported
Owner/Operator Fax:	Not reported
Owner/Operator Email:	Not reported

Owner/Operator Indicator:	Operator
Owner/Operator Name:	DANNY TINNEY
Legal Status:	Private
Date Became Current:	Not reported
Date Ended Current:	Not reported
Owner/Operator Address:	385 CARROLL ST
Owner/Operator City,State,Zip:	BROOKLYN, NY 11231
Owner/Operator Telephone:	718-243-2227
Owner/Operator Telephone Ext:	Not reported
Owner/Operator Fax:	Not reported
Owner/Operator Email:	Not reported

Historic Generators:

Receive Date:	20060101
Handler Name: TWO DANS ENTERPRISES	
Federal Waste Generator Description:	Not a generator, verified
State District Owner:	NY
Large Quantity Handler of Universal Waste:	No
Recognized Trader Importer:	No
Recognized Trader Exporter:	No
Spent Lead Acid Battery Importer:	No
Spent Lead Acid Battery Exporter:	No
Current Record:	No
Non Storage Recycler Activity:	Not reported
Electronic Manifest Broker:	Not reported

Receive Date:	20070101
Handler Name: TWO DANS ENTERPRISES	

TWO DANS ENTERPRISES (Continued) **1004756067**

Federal Waste Generator Description:	Not a generator, verified
State District Owner:	NY
Large Quantity Handler of Universal Waste:	No
Recognized Trader Importer:	No
Recognized Trader Exporter:	No
Spent Lead Acid Battery Importer:	No
Spent Lead Acid Battery Exporter:	No
Current Record:	Yes
Non Storage Recycler Activity:	Not reported
Electronic Manifest Broker:	Not reported

Receive Date:	19950118
Handler Name: TWO DANS ENTERPRISES	
Federal Waste Generator Description:	Conditionally Exempt Small Quantity Generator
State District Owner:	NY
Large Quantity Handler of Universal Waste:	No
Recognized Trader Importer:	No
Recognized Trader Exporter:	No
Spent Lead Acid Battery Importer:	No
Spent Lead Acid Battery Exporter:	No
Current Record:	No
Non Storage Recycler Activity:	Not reported
Electronic Manifest Broker:	Not reported

List of NAICS Codes and Descriptions:
NAICS Codes: No NAICS Codes Found

Facility Has Received Notices of Violations:
Violations: No Violations Found

Evaluation Action Summary:
Evaluations: No Evaluations Found

FINDS:
Registry ID: 110004323964

Click Here:

Environmental Interest/Information System:
RCRAInfo is a national information system that supports the Resource Conservation and Recovery Act (RCRA) program through the tracking of events and activities related to facilities that generate, transport, and treat, store, or dispose of hazardous waste. RCRAInfo allows RCRA program staff to track the notification, permit, compliance, and corrective action activities required under RCRA.

Click this hyperlink while viewing on your computer to access additional FINDS: detail in the EDR Site Report.

ECHO:

Envid:	1004756067
Registry ID:	110004323964
DFR URL:	http://echo.epa.gov/detailed-facility-report?fid=110004323964
Name:	TWO DANS ENTERPRISES
Address:	385 CARROLL ST

TWO DANS ENTERPRISES (Continued) **1004756067**

City,State,Zip: BROOKLYN, NY 11231

NY MANIFEST:

Name:	TWO DANS ENTERPRISES
Address:	385 CARROLL ST
City,State,Zip:	BROOKLYN, NY 11231
Country:	USA
EPA ID:	NY0001008663
Facility Status:	Not reported
Location Address 1:	385 CARROL STREET
Code:	BP
Location Address 2:	Not reported
Total Tanks:	Not reported
Location City:	BROOKLYN
Location State:	NY
Location Zip:	11231
Location Zip 4:	Not reported

NY MANIFEST:

EPAID:	NY0001008663
Mailing Name:	TWO DANS ENTERPRISES
Mailing Contact:	DANNY TINNEY
Mailing Address 1:	385 CARROL STREET
Mailing Address 2:	Not reported
Mailing City:	BROOKLYN
Mailing State:	NY
Mailing Zip:	11231
Mailing Zip 4:	Not reported
Mailing Country:	USA
Mailing Phone:	7182432227

AE248 **NYCT - UNION STATION R LINE** **RCRA NonGen / NLR** **1005905708**
SE **UNION ST & 4TH AVE** **NY MANIFEST** **NYR000107938**
1/8-1/4 **BROOKLYN, NY 11215**
0.210 mi.
1111 ft. **Site 2 of 3 in cluster AE**

Relative:
Higher

Actual:
26 ft.

RCRA NonGen / NLR:

Date Form Received by Agency:	20070101
Handler Name:	NYCT - UNION STATION R LINE
Handler Address:	UNION ST & 4TH AVE
Handler City,State,Zip:	BROOKLYN, NY 11215
EPA ID:	NYR000107938
Contact Name:	JAMES CRANDALL
Contact Address:	JAY ST ROOM 819
Contact City,State,Zip:	BROOKLYN, NY 11201
Contact Telephone:	718-243-4581
Contact Fax:	Not reported
Contact Email:	Not reported
Contact Title:	Not reported
EPA Region:	02
Land Type:	Other
Federal Waste Generator Description:	Not a generator, verified
Non-Notifier:	Not reported
Biennial Report Cycle:	Not reported
Accessibility:	Not reported
Active Site Indicator:	Not reported

NYCT - UNION STATION R LINE (Continued) **1005905708**

State District Owner:	NY
State District:	NYSDEC R2
Mailing Address:	JAY ST ROOM 819
Mailing City,State,Zip:	BROOKLYN, NY 11201
Owner Name:	NEW YORK CITY TRANSIT
Owner Type:	Other
Operator Name:	NEW YORK CITY TRANSIT
Operator Type:	Other
Short-Term Generator Activity:	No
Importer Activity:	No
Mixed Waste Generator:	No
Transporter Activity:	No
Transfer Facility Activity:	No
Recycler Activity with Storage:	No
Small Quantity On-Site Burner Exemption:	No
Smelting Melting and Refining Furnace Exemption:	No
Underground Injection Control:	No
Off-Site Waste Receipt:	No
Universal Waste Indicator:	No
Universal Waste Destination Facility:	No
Federal Universal Waste:	No
Active Site Fed-Reg Treatment Storage and Disposal Facility:	Not reported
Active Site Converter Treatment storage and Disposal Facility:	Not reported
Active Site State-Reg Treatment Storage and Disposal Facility:	Not reported
Active Site State-Reg Handler:	---
Federal Facility Indicator:	Not reported
Hazardous Secondary Material Indicator:	N
Sub-Part K Indicator:	Not reported
Commercial TSD Indicator:	No
Treatment Storage and Disposal Type:	Not reported
2018 GPRA Permit Baseline:	Not on the Baseline
2018 GPRA Renewals Baseline:	Not on the Baseline
Permit Renewals Workload Universe:	Not reported
Permit Workload Universe:	Not reported
Permit Progress Universe:	Not reported
Post-Closure Workload Universe:	Not reported
Closure Workload Universe:	Not reported
202 GPRA Corrective Action Baseline:	No
Corrective Action Workload Universe:	No
Subject to Corrective Action Universe:	No
Non-TSDFs Where RCRA CA has Been Imposed Universe:	No
TSDFs Potentially Subject to CA Under 3004 (u)/(v) Universe:	No
TSDFs Only Subject to CA under Discretionary Auth Universe:	No
Corrective Action Priority Ranking:	No NCAPS ranking
Environmental Control Indicator:	No
Institutional Control Indicator:	No
Human Exposure Controls Indicator:	N/A
Groundwater Controls Indicator:	N/A
Operating TSDF Universe:	Not reported
Full Enforcement Universe:	Not reported
Significant Non-Complier Universe:	No
Unaddressed Significant Non-Complier Universe:	No
Addressed Significant Non-Complier Universe:	No
Significant Non-Complier With a Compliance Schedule Universe:	No
Financial Assurance Required:	Not reported
Handler Date of Last Change:	20150414
Recognized Trader-Importer:	No

NYCT - UNION STATION R LINE (Continued) **1005905708**

Recognized Trader-Exporter:	No
Importer of Spent Lead Acid Batteries:	No
Exporter of Spent Lead Acid Batteries:	No
Recycler Activity Without Storage:	No
Manifest Broker:	No
Sub-Part P Indicator:	No

Hazardous Waste Summary:

Waste Code:	D000
Waste Description:	Not Defined
Waste Code:	D008
Waste Description:	LEAD

Handler - Owner Operator:

Owner/Operator Indicator:	Operator
Owner/Operator Name:	NEW YORK CITY TRANSIT
Legal Status:	Other
Date Became Current:	20010101
Date Ended Current:	Not reported
Owner/Operator Address:	370 JAY ST ROOM 819
Owner/Operator City,State,Zip:	BROOKLYN, NY 11201
Owner/Operator Telephone:	718-243-4581
Owner/Operator Telephone Ext:	Not reported
Owner/Operator Fax:	Not reported
Owner/Operator Email:	Not reported
Owner/Operator Indicator:	Owner
Owner/Operator Name:	NEW YORK CITY TRANSIT
Legal Status:	Other
Date Became Current:	Not reported
Date Ended Current:	Not reported
Owner/Operator Address:	370 JAY ST ROOM 819
Owner/Operator City,State,Zip:	BROOKLYN, NY 11201
Owner/Operator Telephone:	718-243-4581
Owner/Operator Telephone Ext:	Not reported
Owner/Operator Fax:	Not reported
Owner/Operator Email:	Not reported
Owner/Operator Indicator:	Owner
Owner/Operator Name:	NEW YORK CITY TRANSIT
Legal Status:	Other
Date Became Current:	20010101
Date Ended Current:	Not reported
Owner/Operator Address:	370 JAY ST ROOM 819
Owner/Operator City,State,Zip:	BROOKLYN, NY 11201
Owner/Operator Telephone:	718-243-4581
Owner/Operator Telephone Ext:	Not reported
Owner/Operator Fax:	Not reported
Owner/Operator Email:	Not reported

Historic Generators:

Receive Date:	20060101
Handler Name:	NYCT - UNION STATION R LINE
Federal Waste Generator Description:	Not a generator, verified

NYCT - UNION STATION R LINE (Continued) **1005905708**

State District Owner:	NY
Large Quantity Handler of Universal Waste:	No
Recognized Trader Importer:	No
Recognized Trader Exporter:	No
Spent Lead Acid Battery Importer:	No
Spent Lead Acid Battery Exporter:	No
Current Record:	No
Non Storage Recycler Activity:	Not reported
Electronic Manifest Broker:	Not reported

Receive Date:	20070101
Handler Name:	NYCT - UNION STATION R LINE
Federal Waste Generator Description:	Not a generator, verified
State District Owner:	NY
Large Quantity Handler of Universal Waste:	No
Recognized Trader Importer:	No
Recognized Trader Exporter:	No
Spent Lead Acid Battery Importer:	No
Spent Lead Acid Battery Exporter:	No
Current Record:	Yes
Non Storage Recycler Activity:	Not reported
Electronic Manifest Broker:	Not reported

Receive Date:	20020717
Handler Name:	NYCT - UNION STATION R LINE
Federal Waste Generator Description:	Small Quantity Generator
State District Owner:	NY
Large Quantity Handler of Universal Waste:	No
Recognized Trader Importer:	No
Recognized Trader Exporter:	No
Spent Lead Acid Battery Importer:	No
Spent Lead Acid Battery Exporter:	No
Current Record:	No
Non Storage Recycler Activity:	Not reported
Electronic Manifest Broker:	Not reported

List of NAICS Codes and Descriptions:

NAICS Codes:	No NAICS Codes Found

Facility Has Received Notices of Violations:

Violations:	No Violations Found

Evaluation Action Summary:

Evaluations:	No Evaluations Found

NY MANIFEST:

Name:	NYCTA UNION STREET STATION RR LINE
Address:	UNION ST & 4TH AVE
City,State,Zip:	BROOKLYN, NY 11215
Country:	USA
EPA ID:	NYR000107938
Facility Status:	Not reported
Location Address 1:	UNION AND 4TH AVE
Code:	BP

NYCT - UNION STATION R LINE (Continued) **1005905708**

Location Address 2:	Not reported
Total Tanks:	Not reported
Location City:	BROOKLYN
Location State:	NY
Location Zip:	11201
Location Zip 4:	Not reported

NY MANIFEST:

EPAID:	NYR000107938
Mailing Name:	NYCTA UNION STREET STATION RR LINE
Mailing Contact:	PETER
Mailing Address 1:	370 JAY STREET RM 819
Mailing Address 2:	Not reported
Mailing City:	BROOKLYN
Mailing State:	NY
Mailing Zip:	11201
Mailing Zip 4:	Not reported
Mailing Country:	USA
Mailing Phone:	7182434227

NY MANIFEST:

Document ID:	Not reported
Manifest Status:	Not reported
seq:	Not reported
Year:	2018
Trans1 State ID:	NJR986628162
Trans2 State ID:	Not reported
Generator Ship Date:	08/05/2015
Trans1 Recv Date:	08/05/2015
Trans2 Recv Date:	Not reported
TSD Site Recv Date:	08/05/2015
Part A Recv Date:	Not reported
Part B Recv Date:	Not reported
Generator EPA ID:	NYR000107938
Trans1 EPA ID:	Not reported
Trans2 EPA ID:	Not reported
TSDF ID 1:	NJD991291105
TSDF ID 2:	Not reported
Manifest Tracking Number:	008274845FLE
Import Indicator:	N
Export Indicator:	N
Discr Quantity Indicator:	N
Discr Type Indicator:	N
Discr Residue Indicator:	N
Discr Partial Reject Indicator:	N
Discr Full Reject Indicator:	N
Manifest Ref Number:	Not reported
Alt Facility RCRA ID:	Not reported
Alt Facility Sign Date:	Not reported
MGMT Method Type Code:	H110
Waste Code:	Not reported
Waste Code:	Not reported
Waste Code:	Not reported
Waste Code:	Not reported
Waste Code:	Not reported
Waste Code:	Not reported
Quantity:	100

NYCT - UNION STATION R LINE (Continued) **1005905708**

Units:	P - Pounds
Number of Containers:	1
Container Type:	DM - Metal drums, barrels
Handling Method:	T Chemical, physical, or biological treatment.
Specific Gravity:	1
Waste Code:	D008
Waste Code 1_2:	Not reported
Waste Code 1_3:	Not reported
Waste Code 1_4:	Not reported
Waste Code 1_5:	Not reported
Waste Code 1_6:	Not reported

AC249 **MAXIMUM DISTRIBUTORS- TTF** **NY LTANKS** **S109829733**
NE **151-169 3RD AVE** **N/A**
1/8-1/4 **BROOKLYN, NY**
0.211 mi.
1113 ft. **Site 5 of 7 in cluster AC**

Relative:
Higher

Actual:
21 ft.

LTANKS:

Name:	MAXIMUM DISTRIBUTORS- TTF
Address:	151-169 3RD AVE
City,State,Zip:	BROOKLYN, NY
Spill Number/Closed Date:	0902974 / 2009-08-18
Facility ID:	0902974
Site ID:	415051
Spill Date:	2009-06-12
Spill Cause:	Tank Test Failure
Spill Source:	Gasoline Station or other PBS Facility
Spill Class:	C4
Cleanup Ceased:	Not reported
SWIS:	2401
Investigator:	JMKRIMGO
Referred To:	Not reported
Reported to Dept:	2009-06-12
CID:	Not reported
Water Affected:	Not reported
Spill Notifier:	Tank Tester
Last Inspection:	Not reported
Recommended Penalty:	False
Meets Standard:	False
UST Involvement:	False
Remediation Phase:	0
Date Entered In Computer:	2009-06-12
Spill Record Last Update:	2009-08-18
Spiller Name:	Not reported
Spiller Company:	MAXIMUM DISTRIBUTORS
Spiller Address:	Not reported
Spiller County:	999
Spiller Contact:	DENNIS WOOD
Spiller Phone:	(615) 372-6010
Spiller Extention:	Not reported
DEC Region:	2
DER Facility ID:	364188
DEC Memo:	"Telephone request to Dennis Wood of Titan Management - Asking for status update. Man way gasket needs to be replaced - Has this work been done? Was there any contamination? 8/4/2009 e-mail from Amanda Sisel at Titan Management (615.372.6006 office) 1006 Flagpole Ct,

MAXIMUM DISTRIBUTORS- TTF (Continued) **S109829733**

Suite 104, Brentwood, TN 37027 I wanted to let you know that I am working on getting the information you requested for the failed tank test at 169 Third Ave. Joe Macchia is on vacation until tomorrow and I am hoping to get the information from him and get this resolved upon his return to the office. 8/5/2009 TTF sent to: Mr. Dennis Wood Titan Management 1006 Flagpole Ct, Suite 104 Brentwood, TN 37027 8/10/2009 e-mail from Amanda Sisel at Titan says: Manway gasket repaired - no contamination found - passed new tank test Copy of June 2009 passing tank test attached in eDocs"

Remarks: "1525 The caller advised dispatch there is no clean up necessary. A man way gasket needs to be replaced."

All Materials:

Site ID:	415051
Operable Unit ID:	1171412
Operable Unit:	01
Material ID:	2163214
Material Code:	0009
Material Name:	gasoline
Case No.:	Not reported
Material FA:	Petroleum
Quantity:	Not reported
Units:	Not reported
Recovered:	Not reported
Oxygenate:	Not reported

Name:	UNDERGROUND TANK
Address:	151-169 3RD AVE
City,State,Zip:	BROOKLYN, NY
Spill Number/Closed Date:	1402248 / 2014-07-09
Facility ID:	1402248
Site ID:	495561
Spill Date:	2014-06-02
Spill Cause:	Tank Test Failure
Spill Source:	Gasoline Station or other PBS Facility
Spill Class:	C4
Cleanup Ceased:	Not reported
SWIS:	2401
Investigator:	RMPIPER
Referred To:	Not reported
Reported to Dept:	2014-06-02
CID:	Not reported
Water Affected:	Not reported
Spill Notifier:	Tank Tester
Last Inspection:	Not reported
Recommended Penalty:	False
Meets Standard:	False
UST Involvement:	False
Remediation Phase:	0
Date Entered In Computer:	2014-06-02
Spill Record Last Update:	2014-07-09
Spiller Name:	JOE MACCHIA
Spiller Company:	ASTI HOLDING CORP
Spiller Address:	151-169 3RD AVE
Spiller County:	999
Spiller Contact:	SHAWN SCKEAN
Spiller Phone:	(610) 278-7203

MAXIMUM DISTRIBUTORS- TTF (Continued) **S109829733**

Spiller Extention: Not reported
DEC Region: 2
DER Facility ID: 364188
DEC Memo: "6/2/14 TJD Teleconfence with tank owner (Mr. Joseph Macchia) - he states tank has failed tighness test which vent piping is suspected cause. Original failing tighness test report was requested, Mr. Macchia states test report is not yet available. Cromco is scheduled to return to site on 6/3/14 to perform a helium isolation test. TTF letter has been prepared and sent via US Mail to correspondence address listed on PBS Facility Information Report. In addition leter has been e-mailed to Mr. Macchia at jmacchiamdi@aol.com. TTF letter could not be uploaded to DECDOCS as the file is not currently available. PM (Piper) has been provided an electronic copy of corespondence and will upload to DECDOCS when file location becomes available. Helium pinpoint service performed on failed Regular unleaded tank system. Through this pinpointing, crew Identified the leak source to be on the vent line back at vent stack. Alvin Petroleum was on site and made immediate repairs followed up by testing by Crornpco. System passed testing. Spill closed. Results and repair documentation in dec docs."
Remarks: "Reporting tank test failure."

All Materials:
Site ID: 495561
Operable Unit ID: 1245064
Operable Unit: 01
Material ID: 2245969
Material Code: 0009
Material Name: gasoline
Case No.: Not reported
Material FA: Petroleum
Quantity: Not reported
Units: Not reported
Recovered: Not reported
Oxygenate: Not reported

AI250 **CON EDISON** **RCRA NonGen / NLR** **1019903038**
WNW **424 UNION ST FRONT OF** **NYP004780755**
1/8-1/4 **BROOKLYN, NY 11231**
0.213 mi.
1127 ft. **Site 1 of 2 in cluster AI**

Relative:
Higher

Actual:
21 ft.

RCRA NonGen / NLR:
Date Form Received by Agency: 20150508
Handler Name: CON EDISON
Handler Address: 424 UNION ST FRONT OF
Handler City,State,Zip: BROOKLYN, NY 11231
EPA ID: NYP004780755
Contact Name: THOMAS TEELING
Contact Address: Not reported
Contact City,State,Zip: Not reported
Contact Telephone: 212-460-3770
Contact Fax: Not reported
Contact Email: Not reported
Contact Title: Not reported
EPA Region: 02
Land Type: Private

CON EDISON (Continued) **1019903038**

Federal Waste Generator Description:	Not a generator, verified
Non-Notifier:	Not reported
Biennial Report Cycle:	Not reported
Accessibility:	Not reported
Active Site Indicator:	Not reported
State District Owner:	NY
State District:	NYSDEC R2
Mailing Address:	IRVING PL 15TH FL NE
Mailing City,State,Zip:	NEW YORK, NY 10003
Owner Name:	Not reported
Owner Type:	Not reported
Operator Name:	Not reported
Operator Type:	Not reported
Short-Term Generator Activity:	No
Importer Activity:	No
Mixed Waste Generator:	No
Transporter Activity:	No
Transfer Facility Activity:	No
Recycler Activity with Storage:	No
Small Quantity On-Site Burner Exemption:	No
Smelting Melting and Refining Furnace Exemption:	No
Underground Injection Control:	No
Off-Site Waste Receipt:	No
Universal Waste Indicator:	No
Universal Waste Destination Facility:	No
Federal Universal Waste:	No
Active Site Fed-Reg Treatment Storage and Disposal Facility:	Not reported
Active Site Converter Treatment storage and Disposal Facility:	Not reported
Active Site State-Reg Treatment Storage and Disposal Facility:	Not reported
Active Site State-Reg Handler:	---
Federal Facility Indicator:	Not reported
Hazardous Secondary Material Indicator:	NN
Sub-Part K Indicator:	Not reported
Commercial TSD Indicator:	No
Treatment Storage and Disposal Type:	Not reported
2018 GPRA Permit Baseline:	Not on the Baseline
2018 GPRA Renewals Baseline:	Not on the Baseline
Permit Renewals Workload Universe:	Not reported
Permit Workload Universe:	Not reported
Permit Progress Universe:	Not reported
Post-Closure Workload Universe:	Not reported
Closure Workload Universe:	Not reported
202 GPRA Corrective Action Baseline:	No
Corrective Action Workload Universe:	No
Subject to Corrective Action Universe:	No
Non-TSDFs Where RCRA CA has Been Imposed Universe:	No
TSDFs Potentially Subject to CA Under 3004 (u)/(v) Universe:	No
TSDFs Only Subject to CA under Discretionary Auth Universe:	No
Corrective Action Priority Ranking:	No NCAPS ranking
Environmental Control Indicator:	No
Institutional Control Indicator:	No
Human Exposure Controls Indicator:	N/A
Groundwater Controls Indicator:	N/A
Operating TSDF Universe:	Not reported
Full Enforcement Universe:	Not reported
Significant Non-Complier Universe:	No
Unaddressed Significant Non-Complier Universe:	No

CON EDISON (Continued) **1019903038**

Addressed Significant Non-Complier Universe:	No
Significant Non-Complier With a Compliance Schedule Universe:	No
Financial Assurance Required:	Not reported
Handler Date of Last Change:	20160909
Recognized Trader-Importer:	No
Recognized Trader-Exporter:	No
Importer of Spent Lead Acid Batteries:	No
Exporter of Spent Lead Acid Batteries:	No
Recycler Activity Without Storage:	Not reported
Manifest Broker:	Not reported
Sub-Part P Indicator:	No

Historic Generators:

Receive Date:	20150508
Handler Name: CON EDISON	
Federal Waste Generator Description:	Small Quantity Generator
State District Owner:	NY
Large Quantity Handler of Universal Waste:	No
Recognized Trader Importer:	No
Recognized Trader Exporter:	No
Spent Lead Acid Battery Importer:	No
Spent Lead Acid Battery Exporter:	No
Current Record:	No
Non Storage Recycler Activity:	Not reported
Electronic Manifest Broker:	Not reported

Receive Date:	20150508
Handler Name: CON EDISON	
Federal Waste Generator Description:	Not a generator, verified
State District Owner:	NY
Large Quantity Handler of Universal Waste:	No
Recognized Trader Importer:	No
Recognized Trader Exporter:	No
Spent Lead Acid Battery Importer:	No
Spent Lead Acid Battery Exporter:	No
Current Record:	Yes
Non Storage Recycler Activity:	Not reported
Electronic Manifest Broker:	Not reported

List of NAICS Codes and Descriptions:

NAICS Codes:	No NAICS Codes Found

Facility Has Received Notices of Violations:

Violations:	No Violations Found

Evaluation Action Summary:

Evaluations:	No Evaluations Found

AI251 WNW 1/8-1/4 0.213 mi. 1127 ft. | **CON ED**
424 UNION ST
BROOKLYN, NY 11231

Site 2 of 2 in cluster AI

NY MANIFEST | **S118090451**
N/A

Relative: Higher

Actual: 21 ft.

NY MANIFEST:

Name:	CON ED
Address:	424 UNION ST
City,State,Zip:	BROOKLYN, NY 11231
Country:	USA
EPA ID:	NYP004780775
Facility Status:	Not reported
Location Address 1:	424 UNION ST
Code:	BP
Location Address 2:	SB 43321
Total Tanks:	Not reported
Location City:	BROOKLYN
Location State:	NY
Location Zip:	11231
Location Zip 4:	Not reported

NY MANIFEST:

EPAID:	NYP004780775
Mailing Name:	CON ED
Mailing Contact:	TOM TEELING
Mailing Address 1:	4 IRVING PLACE - 15TH FLOOR
Mailing Address 2:	Not reported
Mailing City:	NEW YORK
Mailing State:	NY
Mailing Zip:	10003
Mailing Zip 4:	Not reported
Mailing Country:	USA
Mailing Phone:	2124603770

NY MANIFEST:

Document ID:	Not reported
Manifest Status:	Not reported
seq:	Not reported
Year:	2018
Trans1 State ID:	NJD003812047
Trans2 State ID:	Not reported
Generator Ship Date:	05/08/2015
Trans1 Recv Date:	05/08/2015
Trans2 Recv Date:	Not reported
TSD Site Recv Date:	06/06/2015
Part A Recv Date:	Not reported
Part B Recv Date:	Not reported
Generator EPA ID:	NYP004780775
Trans1 EPA ID:	Not reported
Trans2 EPA ID:	Not reported
TSDF ID 1:	NJD991291105
TSDF ID 2:	Not reported
Manifest Tracking Number:	002624261GBF
Import Indicator:	N
Export Indicator:	N
Discr Quantity Indicator:	N
Discr Type Indicator:	N
Discr Residue Indicator:	N

CON ED (Continued) **S118090451**

Discr Partial Reject Indicator:	N
Discr Full Reject Indicator:	N
Manifest Ref Number:	Not reported
Alt Facility RCRA ID:	Not reported
Alt Facility Sign Date:	Not reported
MGMT Method Type Code:	H141
Waste Code:	Not reported
Waste Code:	Not reported
Waste Code:	Not reported
Waste Code:	Not reported
Waste Code:	Not reported
Waste Code:	Not reported
Quantity:	1000
Units:	P - Pounds
Number of Containers:	1
Container Type:	TT - Cargo tank, tank trucks
Handling Method:	T Chemical, physical, or biological treatment.
Specific Gravity:	1
Waste Code:	D008
Waste Code 1_2:	Not reported
Waste Code 1_3:	Not reported
Waste Code 1_4:	Not reported
Waste Code 1_5:	Not reported
Waste Code 1_6:	Not reported

AH252 **BP PRODUCTS NORTH AMERICA BP 25716** **RCRA-VSQG** **1004572334**
East **164 4TH AVE** **FINDS** **NYD987021425**
1/8-1/4 **BROOKLYN, NY 11217** **NY MANIFEST**
0.214 mi.
1132 ft. **Site 2 of 9 in cluster AH**

Relative:
Higher

Actual:
26 ft.

RCRA-VSQG:

Date Form Received by Agency:	20190923
Handler Name:	BP PRODUCTS NORTH AMERICA BP 25716
Handler Address:	164 4TH AVE
Handler City,State,Zip:	BROOKLYN, NY 11217
EPA ID:	NYD987021425
Contact Name:	JESSICA VISLOCKY
Contact Address:	PO BOX 6038
Contact City,State,Zip:	ARTESIA, CA 90702
Contact Telephone:	973-392-6150
Contact Fax:	Not reported
Contact Email:	JESSICA.VISLOCKY@BP.COM
Contact Title:	RETAIL COMPLIANCE COORDINATOR
EPA Region:	02
Land Type:	Private
Federal Waste Generator Description:	Conditionally Exempt Small Quantity Generator
Non-Notifier:	Not reported
Biennial Report Cycle:	Not reported
Accessibility:	Not reported
Active Site Indicator:	Handler Activities
State District Owner:	NY
State District:	NYSDEC R2
Mailing Address:	PO BOX 80249
Mailing City,State,Zip:	RANCHO SANTA MARGARITA, CA 92688
Owner Name:	BP PRODUCTS NORTH AMERICA
Owner Type:	Private

BP PRODUCTS NORTH AMERICA BP 25716 (Continued) **1004572334**

Operator Name:	BP PRODUCTS NORTH AMERICA
Operator Type:	Private
Short-Term Generator Activity:	No
Importer Activity:	No
Mixed Waste Generator:	No
Transporter Activity:	No
Transfer Facility Activity:	No
Recycler Activity with Storage:	No
Small Quantity On-Site Burner Exemption:	No
Smelting Melting and Refining Furnace Exemption:	No
Underground Injection Control:	No
Off-Site Waste Receipt:	No
Universal Waste Indicator:	No
Universal Waste Destination Facility:	No
Federal Universal Waste:	No
Active Site Fed-Reg Treatment Storage and Disposal Facility:	Not reported
Active Site Converter Treatment storage and Disposal Facility:	Not reported
Active Site State-Reg Treatment Storage and Disposal Facility:	Not reported
Active Site State-Reg Handler:	---
Federal Facility Indicator:	Not reported
Hazardous Secondary Material Indicator:	N
Sub-Part K Indicator:	Not reported
Commercial TSD Indicator:	No
Treatment Storage and Disposal Type:	Not reported
2018 GPRA Permit Baseline:	Not on the Baseline
2018 GPRA Renewals Baseline:	Not on the Baseline
Permit Renewals Workload Universe:	Not reported
Permit Workload Universe:	Not reported
Permit Progress Universe:	Not reported
Post-Closure Workload Universe:	Not reported
Closure Workload Universe:	Not reported
202 GPRA Corrective Action Baseline:	No
Corrective Action Workload Universe:	No
Subject to Corrective Action Universe:	No
Non-TSDFs Where RCRA CA has Been Imposed Universe:	No
TSDFs Potentially Subject to CA Under 3004 (u)/(v) Universe:	No
TSDFs Only Subject to CA under Discretionary Auth Universe:	No
Corrective Action Priority Ranking:	No NCAPS ranking
Environmental Control Indicator:	No
Institutional Control Indicator:	No
Human Exposure Controls Indicator:	N/A
Groundwater Controls Indicator:	N/A
Operating TSDF Universe:	Not reported
Full Enforcement Universe:	Not reported
Significant Non-Complier Universe:	No
Unaddressed Significant Non-Complier Universe:	No
Addressed Significant Non-Complier Universe:	No
Significant Non-Complier With a Compliance Schedule Universe:	No
Financial Assurance Required:	Not reported
Handler Date of Last Change:	20191108
Recognized Trader-Importer:	No
Recognized Trader-Exporter:	No
Importer of Spent Lead Acid Batteries:	No
Exporter of Spent Lead Acid Batteries:	No
Recycler Activity Without Storage:	No
Manifest Broker:	No
Sub-Part P Indicator:	No

BP PRODUCTS NORTH AMERICA BP 25716 (Continued) **1004572334**

Hazardous Waste Summary:

Waste Code:	D001
Waste Description:	IGNITABLE WASTE
Waste Code:	D018
Waste Description:	BENZENE
Waste Code:	X001
Waste Description:	Not Defined
Waste Code:	X003
Waste Description:	Not Defined

Handler - Owner Operator:

Owner/Operator Indicator:	Owner
Owner/Operator Name:	BP PRODUCTS NORTH AMERICA
Legal Status:	Private
Date Became Current:	Not reported
Date Ended Current:	Not reported
Owner/Operator Address:	PO BOX 6038
Owner/Operator City,State,Zip:	ARTESIA, CA 90702
Owner/Operator Telephone:	973-392-6150
Owner/Operator Telephone Ext:	Not reported
Owner/Operator Fax:	Not reported
Owner/Operator Email:	JESSICA.VISLOCKY@BP.COM
Owner/Operator Indicator:	Owner
Owner/Operator Name:	AMOCO OIL CO ATTN M LESSA
Legal Status:	Private
Date Became Current:	Not reported
Date Ended Current:	Not reported
Owner/Operator Address:	14 APOLLO ST
Owner/Operator City,State,Zip:	BROOKLYN, NY 99999
Owner/Operator Telephone:	718-389-5966
Owner/Operator Telephone Ext:	Not reported
Owner/Operator Fax:	Not reported
Owner/Operator Email:	Not reported
Owner/Operator Indicator:	Operator
Owner/Operator Name:	AMOCO OIL CO ATTN M LESSA
Legal Status:	Private
Date Became Current:	Not reported
Date Ended Current:	Not reported
Owner/Operator Address:	14 APOLLO ST
Owner/Operator City,State,Zip:	BROOKLYN, NY 99999
Owner/Operator Telephone:	718-389-5966
Owner/Operator Telephone Ext:	Not reported
Owner/Operator Fax:	Not reported
Owner/Operator Email:	Not reported
Owner/Operator Indicator:	Operator
Owner/Operator Name:	BP PRODUCTS NORTH AMERICA
Legal Status:	Private
Date Became Current:	Not reported
Date Ended Current:	Not reported
Owner/Operator Address:	PO BOX 6038

BP PRODUCTS NORTH AMERICA BP 25716 (Continued) **1004572334**

Owner/Operator City,State,Zip: ARTESIA, CA 90702
Owner/Operator Telephone: 973-392-6150
Owner/Operator Telephone Ext: Not reported
Owner/Operator Fax: Not reported
Owner/Operator Email: JESSICA.VISLOCKY@BP.COM

Owner/Operator Indicator: Owner
Owner/Operator Name: AMOCO OIL CO ATTN M LESSA
Legal Status: Private
Date Became Current: Not reported
Date Ended Current: Not reported
Owner/Operator Address: 14 APOLLO ST
Owner/Operator City,State,Zip: BROOKLYN, NY 99999
Owner/Operator Telephone: 718-389-5966
Owner/Operator Telephone Ext: Not reported
Owner/Operator Fax: Not reported
Owner/Operator Email: Not reported

Historic Generators:
Receive Date: 20060101
Handler Name: LESLIE & BROTHERS SERVICE STATION INC
Federal Waste Generator Description: Not a generator, verified
State District Owner: NY
Large Quantity Handler of Universal Waste: No
Recognized Trader Importer: No
Recognized Trader Exporter: No
Spent Lead Acid Battery Importer: No
Spent Lead Acid Battery Exporter: No
Current Record: No
Non Storage Recycler Activity: Not reported
Electronic Manifest Broker: Not reported

Receive Date: 20070101
Handler Name: LESLIE & BROTHERS SERVICE STATION INC
Federal Waste Generator Description: Not a generator, verified
State District Owner: NY
Large Quantity Handler of Universal Waste: No
Recognized Trader Importer: No
Recognized Trader Exporter: No
Spent Lead Acid Battery Importer: No
Spent Lead Acid Battery Exporter: No
Current Record: No
Non Storage Recycler Activity: Not reported
Electronic Manifest Broker: Not reported

Receive Date: 19921106
Handler Name: LESLIE & BROTHERS SERVICE STATION INC
Federal Waste Generator Description: Conditionally Exempt Small Quantity Generator
State District Owner: NY
Large Quantity Handler of Universal Waste: No
Recognized Trader Importer: No
Recognized Trader Exporter: No
Spent Lead Acid Battery Importer: No
Spent Lead Acid Battery Exporter: No
Current Record: No
Non Storage Recycler Activity: Not reported
Electronic Manifest Broker: Not reported

BP PRODUCTS NORTH AMERICA BP 25716 (Continued) **1004572334**

Receive Date: 20190923
Handler Name: BP PRODUCTS NORTH AMERICA BP 25716
Federal Waste Generator Description: Conditionally Exempt Small Quantity Generator
State District Owner: NY
Large Quantity Handler of Universal Waste: No
Recognized Trader Importer: No
Recognized Trader Exporter: No
Spent Lead Acid Battery Importer: No
Spent Lead Acid Battery Exporter: No
Current Record: Yes
Non Storage Recycler Activity: No
Electronic Manifest Broker: No

List of NAICS Codes and Descriptions:
NAICS Code: 44711
NAICS Description: GASOLINE STATIONS WITH CONVENIENCE STORES

Facility Has Received Notices of Violation:
Found Violation: No
Agency Which Determined Violation: Not reported
Violation Short Description: Not reported
Date Violation was Determined: Not reported
Actual Return to Compliance Date: Not reported
Return to Compliance Qualifier: Not reported
Violation Responsible Agency: Not reported
Scheduled Compliance Date: Not reported
Enforcement Identifier: Not reported
Date of Enforcement Action: Not reported
Enforcement Responsible Agency: Not reported
Enforcement Docket Number: Not reported
Enforcement Attorney: Not reported
Corrective Action Component: Not reported
Appeal Initiated Date: Not reported
Appeal Resolution Date: Not reported
Disposition Status Date: Not reported
Disposition Status: Not reported
Disposition Status Description: Not reported
Consent/Final Order Sequence Number: Not reported
Consent/Final Order Respondent Name: Not reported
Consent/Final Order Lead Agency: Not reported
Enforcement Type: Not reported
Enforcement Responsible Person: Not reported
Enforcement Responsible Sub-Organization: Not reported
SEP Sequence Number: Not reported
SEP Expenditure Amount: Not reported
SEP Scheduled Completion Date: Not reported
SEP Actual Date: Not reported
SEP Defaulted Date: Not reported
SEP Type: Not reported
SEP Type Description: Not reported
Proposed Amount: Not reported
Final Monetary Amount: Not reported
Paid Amount: Not reported
Final Count: Not reported
Final Amount: Not reported

BP PRODUCTS NORTH AMERICA BP 25716 (Continued) **1004572334**

Evaluation Action Summary:

Evaluation Date:	20190619
Evaluation Responsible Agency:	State
Found Violation:	No
Evaluation Type Description:	COMPLIANCE EVALUATION INSPECTION ON-SITE
Evaluation Responsible Person Identifier:	NYSC
Evaluation Responsible Sub-Organization:	R2
Actual Return to Compliance Date:	Not reported
Scheduled Compliance Date:	Not reported
Date of Request:	Not reported
Date Response Received:	Not reported
Request Agency:	Not reported
Former Citation:	Not reported

FINDS:

Registry ID: 110004497651

Click Here:

Environmental Interest/Information System:

RCRAInfo is a national information system that supports the Resource Conservation and Recovery Act (RCRA) program through the tracking of events and activities related to facilities that generate, transport, and treat, store, or dispose of hazardous waste. RCRAInfo allows RCRA program staff to track the notification, permit, compliance, and corrective action activities required under RCRA.

Click this hyperlink while viewing on your computer to access additional FINDS: detail in the EDR Site Report.

NY MANIFEST:

Name:	LESLIE & BROTHERS SERVICE STATION INC
Address:	164 4TH AVE
City,State,Zip:	BROOKLYN, NY 11217
Country:	USA
EPA ID:	NYD987021425
Facility Status:	Not reported
Location Address 1:	164 4TH AVE
Code:	BP
Location Address 2:	Not reported
Total Tanks:	Not reported
Location City:	BROOKLYN
Location State:	NY
Location Zip:	11217
Location Zip 4:	Not reported

NY MANIFEST:

EPAID:	NYD987021425
Mailing Name:	LESLIE & BROTHERS SERVICE STATION INC
Mailing Contact:	LESLIE & BROTHERS SERVICE STATION INC/BP SITE 25716
Mailing Address 1:	PO BOX 80249
Mailing Address 2:	Not reported
Mailing City:	RANCHO SANTA MARGARITA
Mailing State:	CA
Mailing Zip:	92688
Mailing Zip 4:	Not reported
Mailing Country:	USA

BP PRODUCTS NORTH AMERICA BP 25716 (Continued) **1004572334**

Mailing Phone: 9494605200

NY MANIFEST:

Document ID:	Not reported
Manifest Status:	Not reported
seq:	Not reported
Year:	2018
Trans1 State ID:	NJR000023036
Trans2 State ID:	Not reported
Generator Ship Date:	12/01/2015
Trans1 Recv Date:	12/01/2015
Trans2 Recv Date:	Not reported
TSD Site Recv Date:	12/02/2015
Part A Recv Date:	Not reported
Part B Recv Date:	Not reported
Generator EPA ID:	NYD987021425
Trans1 EPA ID:	Not reported
Trans2 EPA ID:	Not reported
TSDF ID 1:	NJD991291105
TSDF ID 2:	Not reported
Manifest Tracking Number:	012238316JJK
Import Indicator:	N
Export Indicator:	N
Discr Quantity Indicator:	N
Discr Type Indicator:	N
Discr Residue Indicator:	N
Discr Partial Reject Indicator:	N
Discr Full Reject Indicator:	N
Manifest Ref Number:	Not reported
Alt Facility RCRA ID:	Not reported
Alt Facility Sign Date:	Not reported
MGMT Method Type Code:	H110
Waste Code:	Not reported
Waste Code:	Not reported
Waste Code:	Not reported
Waste Code:	Not reported
Waste Code:	Not reported
Waste Code:	Not reported
Quantity:	200
Units:	P - Pounds
Number of Containers:	1
Container Type:	DM - Metal drums, barrels
Handling Method:	T Chemical, physical, or biological treatment.
Specific Gravity:	1
Waste Code:	D018
Waste Code 1_2:	D001
Waste Code 1_3:	Not reported
Waste Code 1_4:	Not reported
Waste Code 1_5:	Not reported
Waste Code 1_6:	Not reported

AH253 East 1/8-1/4 0.214 mi. 1132 ft. | **BP SERVICE STATION #25716**
164 FOURTH AVENUE
BROOKLYN, NY 11217

Site 3 of 9 in cluster AH

NY UST | **U001839102**
N/A

Relative: Higher

Actual: 26 ft.

UST:

Name:	BP SERVICE STATION #25716
Address:	164 FOURTH AVENUE
City,State,Zip:	BROOKLYN, NY 11217
Id/Status:	2-337722 / Active
Program Type:	PBS
Region:	STATE
DEC Region:	2
Expiration Date:	10/29/2022
UTM X:	585995.01266
UTM Y:	4503637.93982
Site Type:	Retail Gasoline Sales

Affiliation Records:

Site Id:	16202
Affiliation Type:	Facility Operator
Company Name:	BP SERVICE STATION #25716
Contact Type:	Not reported
Contact Name:	FRANKLIN PIMENTEL
Address1:	Not reported
Address2:	Not reported
City:	Not reported
State:	NN
Zip Code:	Not reported
Country Code:	001
Phone:	(718) 222-4501
EMail:	Not reported
Fax Number:	Not reported
Modified By:	AYLAGATI
Date Last Modified:	2017-02-01

Site Id:	16202
Affiliation Type:	Emergency Contact
Company Name:	HERON FOURTH AVE LLC
Contact Type:	Not reported
Contact Name:	JESSICA VISLOCKY
Address1:	Not reported
Address2:	Not reported
City:	Not reported
State:	NN
Zip Code:	Not reported
Country Code:	999
Phone:	(718) 781-2693
EMail:	Not reported
Fax Number:	Not reported
Modified By:	ACDANIEL
Date Last Modified:	2020-07-23

Site Id:	16202
Affiliation Type:	Facility Owner
Company Name:	HERON FOURTH AVE LLC
Contact Type:	RETAIL COMPLIANCE COORDINATOR
Contact Name:	JESSICA VISLOCKY
Address1:	1 BARKER AVE SUITE 485

BP SERVICE STATION #25716 (Continued) **U001839102**

Address2:	Not reported
City:	WHITE PLAINS
State:	NY
Zip Code:	11042
Country Code:	001
Phone:	Not reported
EMail:	Not reported
Fax Number:	Not reported
Modified By:	ACDANIEL
Date Last Modified:	2020-07-23

Site Id:	16202
Affiliation Type:	Mail Contact
Company Name:	BP PRODUCTS NORTH AMERICA INC
Contact Type:	ENV COMP. SPEC.
Contact Name:	JESSICA VISLOCKY
Address1:	PO BOX 6038
Address2:	Not reported
City:	ARTESIA
State:	CA
Zip Code:	90702
Country Code:	001
Phone:	(718) 781-2693
EMail:	JESSICA.VISLOCKY@BP.COM
Fax Number:	Not reported
Modified By:	ACDANIEL
Date Last Modified:	2020-07-23

Tank Info:

Tank Number:	001
Tank ID:	28809
Tank Status:	Closed - Removed
Material Name:	Closed - Removed
Capacity Gallons:	4000
Install Date:	12/01/1981
Date Tank Closed:	09/01/1997
Registered:	True
Tank Location:	Underground
Tank Type:	Steel/carbon steel
Material Code:	0009
Common Name of Substance:	Gasoline

Tightness Test Method:	14
Date Test:	12/01/1994
Next Test Date:	Not reported
Pipe Model:	Not reported
Modified By:	TRANSLAT
Last Modified:	04/14/2017

Equipment Records:

A00 - Tank Internal Protection - None
B01 - Tank External Protection - Painted/Asphalt Coating
D02 - Pipe Type - Galvanized Steel
F00 - Pipe External Protection - None
J01 - Dispenser - Pressurized Dispenser
I04 - Overfill - Product Level Gauge (A/G)

BP SERVICE STATION #25716 (Continued) **U001839102**

H05 - Tank Leak Detection - In-Tank System (ATG)
C02 - Pipe Location - Underground/On-ground
G00 - Tank Secondary Containment - None

Tank Number:	002
Tank ID:	28810
Tank Status:	Closed - Removed
Material Name:	Closed - Removed
Capacity Gallons:	4000
Install Date:	12/01/1981
Date Tank Closed:	09/01/1997
Registered:	True
Tank Location:	Underground
Tank Type:	Steel/carbon steel
Material Code:	0009
Common Name of Substance:	Gasoline
Tightness Test Method:	14
Date Test:	12/01/1994
Next Test Date:	Not reported
Pipe Model:	Not reported
Modified By:	TRANSLAT
Last Modified:	04/14/2017

Equipment Records:

I04 - Overfill - Product Level Gauge (A/G)
D02 - Pipe Type - Galvanized Steel
F00 - Pipe External Protection - None
J01 - Dispenser - Pressurized Dispenser
A00 - Tank Internal Protection - None
B01 - Tank External Protection - Painted/Asphalt Coating
C02 - Pipe Location - Underground/On-ground
G00 - Tank Secondary Containment - None
H05 - Tank Leak Detection - In-Tank System (ATG)

Tank Number:	003
Tank ID:	28811
Tank Status:	Closed - Removed
Material Name:	Closed - Removed
Capacity Gallons:	4000
Install Date:	12/01/1981
Date Tank Closed:	09/01/1997
Registered:	True
Tank Location:	Underground
Tank Type:	Steel/carbon steel
Material Code:	0009
Common Name of Substance:	Gasoline
Tightness Test Method:	14
Date Test:	12/01/1994
Next Test Date:	Not reported
Pipe Model:	Not reported
Modified By:	TRANSLAT
Last Modified:	04/14/2017

Equipment Records:

BP SERVICE STATION #25716 (Continued) **U001839102**

A00 - Tank Internal Protection - None
B01 - Tank External Protection - Painted/Asphalt Coating
I04 - Overfill - Product Level Gauge (A/G)
D02 - Pipe Type - Galvanized Steel
F00 - Pipe External Protection - None
J01 - Dispenser - Pressurized Dispenser
C02 - Pipe Location - Underground/On-ground
G00 - Tank Secondary Containment - None
H05 - Tank Leak Detection - In-Tank System (ATG)

Tank Number:	004
Tank ID:	28812
Tank Status:	Closed - Removed
Material Name:	Closed - Removed
Capacity Gallons:	4000
Install Date:	12/01/1981
Date Tank Closed:	09/01/1997
Registered:	True
Tank Location:	Underground
Tank Type:	Steel/carbon steel
Material Code:	0009
Common Name of Substance:	Gasoline
Tightness Test Method:	14
Date Test:	12/01/1994
Next Test Date:	Not reported
Pipe Model:	Not reported
Modified By:	TRANSLAT
Last Modified:	04/14/2017

Equipment Records:

I04 - Overfill - Product Level Gauge (A/G)
C02 - Pipe Location - Underground/On-ground
G00 - Tank Secondary Containment - None
D02 - Pipe Type - Galvanized Steel
F00 - Pipe External Protection - None
J01 - Dispenser - Pressurized Dispenser
A00 - Tank Internal Protection - None
B01 - Tank External Protection - Painted/Asphalt Coating
H05 - Tank Leak Detection - In-Tank System (ATG)

Tank Number:	005
Tank ID:	28813
Tank Status:	Closed - Removed
Material Name:	Closed - Removed
Capacity Gallons:	550
Install Date:	12/01/1970
Date Tank Closed:	12/01/1992
Registered:	True
Tank Location:	Underground
Tank Type:	Steel/carbon steel
Material Code:	9999
Common Name of Substance:	Other
Tightness Test Method:	NN
Date Test:	Not reported

BP SERVICE STATION #25716 (Continued) **U001839102**

Next Test Date: Not reported
Pipe Model: Not reported
Modified By: TRANSLAT
Last Modified: 04/14/2017

Equipment Records:

B00 - Tank External Protection - None
H00 - Tank Leak Detection - None
I00 - Overfill - None
C00 - Pipe Location - No Piping
D02 - Pipe Type - Galvanized Steel
F00 - Pipe External Protection - None
G00 - Tank Secondary Containment - None
A00 - Tank Internal Protection - None

Tank Number: 006
Tank ID: 45699
Tank Status: Closed - In Place
Material Name: Closed - In Place
Capacity Gallons: 550
Install Date: 04/19/1997
Date Tank Closed: 03/27/1998
Registered: True
Tank Location: Underground
Tank Type: Other
Material Code: 9999
Common Name of Substance: Other

Tightness Test Method: NN
Date Test: Not reported
Next Test Date: Not reported
Pipe Model: Not reported
Modified By: NRLOMBAR
Last Modified: 04/14/2017

Equipment Records:

D10 - Pipe Type - Copper
E00 - Piping Secondary Containment - None
K01 - Spill Prevention - Catch Basin
L09 - Piping Leak Detection - Exempt Suction Piping
C02 - Pipe Location - Underground/On-ground
F06 - Pipe External Protection - Wrapped
A00 - Tank Internal Protection - None
J02 - Dispenser - Suction Dispenser
H01 - Tank Leak Detection - Interstitial - Electronic Monitoring
I01 - Overfill - Float Vent Valve
B05 - Tank External Protection - Jacketed
G04 - Tank Secondary Containment - Double-Walled (Underground)

Tank Number: 101
Tank ID: 52919
Tank Status: In Service
Material Name: In Service
Capacity Gallons: 10000
Install Date: 09/01/1997
Date Tank Closed: Not reported

BP SERVICE STATION #25716 (Continued) **U001839102**

Registered:	True
Tank Location:	Underground
Tank Type:	Equivalent technology
Material Code:	2712
Common Name of Substance:	Gasoline/Ethanol
Tightness Test Method:	-
Date Test:	Not reported
Next Test Date:	Not reported
Pipe Model:	Not reported
Modified By:	KXLIU
Last Modified:	04/13/2021

Equipment Records:

L07 - Piping Leak Detection - Pressurized Piping Leak Detector
B04 - Tank External Protection - Fiberglass
D06 - Pipe Type - Fiberglass Reinforced Plastic (FRP)
I02 - Overfill - High Level Alarm
K01 - Spill Prevention - Catch Basin
E04 - Piping Secondary Containment - Double walled UG
J01 - Dispenser - Pressurized Dispenser
C02 - Pipe Location - Underground/On-ground
F04 - Pipe External Protection - Fiberglass
L01 - Piping Leak Detection - Interstitial - Electronic Monitoring
A00 - Tank Internal Protection - None
H01 - Tank Leak Detection - Interstitial - Electronic Monitoring
I03 - Overfill - Automatic Shut-Off
G04 - Tank Secondary Containment - Double-Walled (Underground)

Tank Number:	102
Tank ID:	52920
Tank Status:	In Service
Material Name:	In Service
Capacity Gallons:	12000
Install Date:	09/01/1997
Date Tank Closed:	Not reported
Registered:	True
Tank Location:	Underground
Tank Type:	Equivalent technology
Material Code:	2712
Common Name of Substance:	Gasoline/Ethanol
Tightness Test Method:	-
Date Test:	Not reported
Next Test Date:	Not reported
Pipe Model:	Not reported
Modified By:	KXLIU
Last Modified:	04/13/2021

Equipment Records:

K01 - Spill Prevention - Catch Basin
D06 - Pipe Type - Fiberglass Reinforced Plastic (FRP)
I02 - Overfill - High Level Alarm
B04 - Tank External Protection - Fiberglass
J01 - Dispenser - Pressurized Dispenser
E04 - Piping Secondary Containment - Double walled UG
L01 - Piping Leak Detection - Interstitial - Electronic Monitoring

BP SERVICE STATION #25716 (Continued) **U001839102**

F04 - Pipe External Protection - Fiberglass
C02 - Pipe Location - Underground/On-ground
I03 - Overfill - Automatic Shut-Off
H01 - Tank Leak Detection - Interstitial - Electronic Monitoring
A00 - Tank Internal Protection - None
L07 - Piping Leak Detection - Pressurized Piping Leak Detector
G04 - Tank Secondary Containment - Double-Walled (Underground)

Tank Number:	103
Tank ID:	52921
Tank Status:	In Service
Material Name:	In Service
Capacity Gallons:	10000
Install Date:	09/01/1997
Date Tank Closed:	Not reported
Registered:	True
Tank Location:	Underground
Tank Type:	Equivalent technology
Material Code:	2712
Common Name of Substance:	Gasoline/Ethanol
Tightness Test Method:	-
Date Test:	Not reported
Next Test Date:	Not reported
Pipe Model:	Not reported
Modified By:	KXLIU
Last Modified:	04/13/2021

Equipment Records:

L07 - Piping Leak Detection - Pressurized Piping Leak Detector
E04 - Piping Secondary Containment - Double walled UG
J01 - Dispenser - Pressurized Dispenser
A00 - Tank Internal Protection - None
H01 - Tank Leak Detection - Interstitial - Electronic Monitoring
I03 - Overfill - Automatic Shut-Off
B04 - Tank External Protection - Fiberglass
D06 - Pipe Type - Fiberglass Reinforced Plastic (FRP)
I02 - Overfill - High Level Alarm
K01 - Spill Prevention - Catch Basin
C02 - Pipe Location - Underground/On-ground
F04 - Pipe External Protection - Fiberglass
L01 - Piping Leak Detection - Interstitial - Electronic Monitoring
G04 - Tank Secondary Containment - Double-Walled (Underground)

AH254 **LESLIE & BROTHERS SERVICE STATION INC** **NJ MANIFEST** **S120665605**
East **164 4TH AVE** **N/A**
1/8-1/4 **BROOKLYN, NY 11217**
0.214 mi.
1132 ft. **Site 4 of 9 in cluster AH**

Relative:
Higher

Actual:
26 ft.

NJ MANIFEST:

EPA Id:	NYD987021425
Mail Address:	4TH AVE
Mail City/State/Zip:	BROOKLYN, NY 11217
Facility Phone:	Not reported
Emergency Phone:	Not reported
Contact:	RAFAEL PEREZ

LESLIE & BROTHERS SERVICE STATION INC (Continued) **S120665605**

Comments:	Not reported
SIC Code:	Not reported
County:	NY047
Municipal:	Not reported
Previous EPA Id:	Not reported
Gen Flag:	Not reported
Trans Flag:	Not reported
TSDF Flag:	Not reported
Name Change:	Not reported
Date Change:	Not reported

Manifest:

Manifest Number:	012238316JJK
EPA ID:	NYD987021425
Date Shipped:	12/1/2015
TSDF EPA ID:	NJD991291105
Transporter EPA ID:	NJR000023036
Transporter 2 EPA ID:	Not reported
Transporter 3 EPA ID:	Not reported
Transporter 4 EPA ID:	Not reported
Transporter 5 EPA ID:	Not reported
Transporter 6 EPA ID:	Not reported
Transporter 7 EPA ID:	Not reported
Transporter 8 EPA ID:	Not reported
Transporter 9 EPA ID:	Not reported
Transporter 10 EPA ID:	Not reported
Date Trans1 Transported Waste:	Not reported
Date Trans2 Transported Waste:	Not reported
Date Trans3 Transported Waste:	Not reported
Date Trans4 Transported Waste:	Not reported
Date Trans5 Transported Waste:	Not reported
Date Trans6 Transported Waste:	Not reported
Date Trans7 Transported Waste:	Not reported
Date Trans8 Transported Waste:	Not reported
Date Trans9 Transported Waste:	Not reported
Date Trans10 Transported Waste:	Not reported
Date TSDF Received Waste:	Not reported
TSDF EPA Facility Name:	Not reported
QTY Units:	Not reported
Transporter SEQ ID:	Not reported
Transporter-1 Date:	Not reported
Waste SEQ ID:	Not reported
Waste Type Code 2:	Not reported
Waste Type Code 3:	Not reported
Waste Type Code 4:	Not reported
Waste Type Code 5:	Not reported
Waste Type Code 6:	Not reported
Date Accepted:	Not reported
Manifest Discrepancy Type:	Not reported
Data Entry Number:	Not reported
Was Load Rejected:	BROOKLYN, NY 11217
Reason Load Was Rejected:	Not reported

Manifest Number:	012238119JJK
EPA ID:	NYD987021425
Date Shipped:	5/27/2015
TSDF EPA ID:	NJD991291105
Transporter EPA ID:	NJR000023036

LESLIE & BROTHERS SERVICE STATION INC (Continued) **S120665605**

Transporter 2 EPA ID:	Not reported
Transporter 3 EPA ID:	Not reported
Transporter 4 EPA ID:	Not reported
Transporter 5 EPA ID:	Not reported
Transporter 6 EPA ID:	Not reported
Transporter 7 EPA ID:	Not reported
Transporter 8 EPA ID:	Not reported
Transporter 9 EPA ID:	Not reported
Transporter 10 EPA ID:	Not reported
Date Trans1 Transported Waste:	Not reported
Date Trans2 Transported Waste:	Not reported
Date Trans3 Transported Waste:	Not reported
Date Trans4 Transported Waste:	Not reported
Date Trans5 Transported Waste:	Not reported
Date Trans6 Transported Waste:	Not reported
Date Trans7 Transported Waste:	Not reported
Date Trans8 Transported Waste:	Not reported
Date Trans9 Transported Waste:	Not reported
Date Trans10 Transported Waste:	Not reported
Date TSDF Received Waste:	Not reported
TSDF EPA Facility Name:	Not reported
QTY Units:	Not reported
Transporter SEQ ID:	Not reported
Transporter-1 Date:	Not reported
Waste SEQ ID:	Not reported
Waste Type Code 2:	Not reported
Waste Type Code 3:	Not reported
Waste Type Code 4:	Not reported
Waste Type Code 5:	Not reported
Waste Type Code 6:	Not reported
Date Accepted:	Not reported
Manifest Discrepancy Type:	Not reported
Data Entry Number:	Not reported
Was Load Rejected:	BROOKLYN, NY 11217
Reason Load Was Rejected:	Not reported

AJ255 **388 CARROLL STREET AND 363 BOND STREET** **NY ENG CONTROLS** **S116041498**
WSW **388 CARROLL STREET AND 363 BOND STREET** **NY INST CONTROL** **N/A**
1/8-1/4 **BROOKLYN, NY 11231** **NY BROWNFIELDS**
0.215 mi.
1133 ft. **Site 1 of 8 in cluster AJ**

Relative:
Higher

Actual:
19 ft.

ENG CONTROLS:

Name:	388 CARROLL STREET AND 363 BOND STREET
Address:	388 CARROLL STREET AND 363 BOND STREET
City,State,Zip:	BROOKLYN, NY 11231
Site Code:	478612
HW Code:	C224173
Control Code:	15
Control Type:	ENG
Date Record Added:	10/23/2015
Date Rec Updated:	03/14/2021
Updated By:	SXAHMED
Site Description:	"Location: This site is made up of two adjacent parcels, one located at 388 Carroll Street and one located at 363 Bond Street in Brooklyn, NY. The eastern edge of the site borders the Gowanus Canal. Site

388 CARROLL STREET AND 363 BOND STREET (Continued) **S116041498**

	Features: A portion of the site contained a one- and two-story light industrial building and another portion is improved with a two-story residential building. Four decommissioned above ground storage tanks (ranging from 5,000 to 10,000 gallon capacity) also existed on the property. All buildings and structures were demolished in 2014 to facilitate remediation of the site. The area of the two parcels that make up the site is approximately 1.293 acres. Current Zoning and Land Use: The site is currently vacant. The site is current zoned MX-11 which is a mixed use district that allows residential, commercial, and industrial uses. The site is bounded to the north by a City of New York EMS station, to the east by the Gowanus Canal, to the south an active redevelopment site, and to the west by a three-story mixed-use commercial and residential building and a six-story residential building. Past Use of the Site: Portions of this site have historically been used as paint manufacturer (1915), an oil terminal (1916 1950), and a warehouse (1950 1986). Other recorded uses of the site include an automobile storage and repair facility and a lumber company. Site Geology and Hydrogeology: The site is underlain by an approximately 6-to-17 foot thick layer of miscellaneous fill which is underlain by a clay layer. Groundwater was generally observed at depths ranging from five to eight feet below ground surface. Groundwater flow is generally to the east but is affected by the tidal influence from the Gowanus Canal. "
Env Problem:	"Remediation at the site is complete. Prior to remediation, the primary contaminants of concern were benzo(a)pyrene, benzo(a)anthracene, benzo(b)fluorathene in soil, and naphthalene, 1,2,4 trimethylbenzene, toluene, and xylene in groundwater. Remedial actions have successfully achieved soil cleanup objectives for restricted residential use. Residual contamination in the soil and groundwater is being managed under a Site Management Plan."
Health Problem:	"Remedial actions are complete and measures are in place to control the potential for coming in contact with residual contamination remaining at the site. Sampling indicates that the potential for soil vapor intrusion to occur needs to be evaluated off-site. "
Dump:	False
Structure:	False
Lagoon:	False
Landfill:	False
Pond:	False
Disp Start:	Not reported
Disp Term:	Not reported
Lat/Long:	Not reported
Dell:	Not reported
Record Add:	2013-02-05 14:19:00
Record Upd:	2015-10-02 10:38:00
Updated By:	JCGRATHW
Own Op:	Document Repository
Sub Type:	NNN
Owner Name:	Mr. John Leighton
Owner Company:	Brooklyn Public Library
Owner Address:	Carroll Gardens Branch
Owner Addr2:	396 Clinton Street
Owner City,St,Zip:	Brooklyn, NY 11231
Owner Country:	United States of America
Own Op:	6
Sub Type:	P03
Owner Name:	Benjamin Hoffer

388 CARROLL STREET AND 363 BOND STREET (Continued) **S116041498**

Owner Company:	363 Gowanus Developers, LLC
Owner Address:	90 Woodbridge Center Drive, 6th Floor
Owner Addr2:	Not reported
Owner City,St,Zip:	Woodbridge, NJ 07095
Owner Country:	United States of America
Own Op:	Document Repository
Sub Type:	NNN
Owner Name:	Mr. Craig Hammerman
Owner Company:	Brooklyn Community Board 6
Owner Address:	250 Baltic Street
Owner Addr2:	Not reported
Owner City,St,Zip:	Brooklyn, NY 11201-6401
Owner Country:	United States of America
Own Op:	1
Sub Type:	P03
Owner Name:	Benjamin Hoffer
Owner Company:	363 Gowanus Developers, LLC
Owner Address:	90 Woodbridge Center Drive, 6th Floor
Owner Addr2:	Not reported
Owner City,St,Zip:	Woodbridge, NJ 07095
Owner Country:	United States of America
HW Code:	C224173
Waste Type:	tetrachloroethene (PCE)
Waste Quantity:	UNKNOWN
Waste Code:	Not reported
HW Code:	C224173
Waste Type:	TOLUENE
Waste Quantity:	UNKNOWN
Waste Code:	Not reported
HW Code:	C224173
Waste Type:	TRICHLOROETHENE (TCE)
Waste Quantity:	UNKNOWN
Waste Code:	Not reported
HW Code:	C224173
Waste Type:	BENZO(A)ANTHRACENE
Waste Quantity:	UNKNOWN
Waste Code:	Not reported
HW Code:	C224173
Waste Type:	BENZO(B)FLUORANTHENE
Waste Quantity:	UNKNOWN
Waste Code:	Not reported
HW Code:	C224173
Waste Type:	1,2,4-TRIMETHYLBENZENE
Waste Quantity:	UNKNOWN
Waste Code:	Not reported
HW Code:	C224173
Waste Type:	NAPHTHALENE
Waste Quantity:	UNKNOWN
Waste Code:	Not reported
HW Code:	C224173
Waste Type:	TETRACHLOROETHYLENE (PCE)
Waste Quantity:	UNKNOWN
Waste Code:	Not reported
HW Code:	C224173
Waste Type:	XYLENE (MIXED)
Waste Quantity:	UNKNOWN
Waste Code:	Not reported

388 CARROLL STREET AND 363 BOND STREET (Continued) **S116041498**

HW Code:	C224173
Waste Type:	BENZO(A)PYRENE
Waste Quantity:	UNKNOWN
Waste Code:	Not reported
Crossref ID:	C224173-07-13
Cross Ref Type Code:	23
Cross Ref Type:	Agreement/Consent Order Number
Record Added Date:	2015-10-02 11:10:00
Record Updated:	2015-11-05 09:44:00
Updated By:	JAMORAS
Crossref ID:	C224173
Cross Ref Type Code:	22
Cross Ref Type:	BCP Site ID
Record Added Date:	2015-10-02 10:39:00
Record Updated:	2015-10-02 10:39:00
Updated By:	JCGRATHW
Crossref ID:	C224173-08-13
Cross Ref Type Code:	23
Cross Ref Type:	Agreement/Consent Order Number
Record Added Date:	2015-10-02 11:10:00
Record Updated:	2015-10-02 11:10:00
Updated By:	JCGRATHW
Crossref ID:	2015000236153
Cross Ref Type Code:	25
Cross Ref Type:	County Recording Identifier
Record Added Date:	2015-07-21 11:01:00
Record Updated:	2015-07-21 11:01:00
Updated By:	JCGRATHW
Crossref ID:	08/14/13
Cross Ref Type Code:	26
Cross Ref Type:	Agreement/Consent Order Date
Record Added Date:	2015-10-02 10:40:00
Record Updated:	2015-10-02 10:40:00
Updated By:	JCGRATHW

Name:	388 CARROLL STREET AND 363 BOND STREET
Address:	388 CARROLL STREET AND 363 BOND STREET
City,State,Zip:	BROOKLYN, NY 11231
Site Code:	478612
HW Code:	C224173
Control Code:	13
Control Type:	ENG
Date Record Added:	10/23/2015
Date Rec Updated:	03/14/2021
Updated By:	SXAHMED
Site Description:	"Location: This site is made up of two adjacent parcels, one located at 388 Carroll Street and one located at 363 Bond Street in Brooklyn, NY. The eastern edge of the site borders the Gowanus Canal. Site Features: A portion of the site contained a one- and two-story light industrial building and another portion is improved with a two-story residential building. Four decommissioned above ground storage tanks (ranging from 5,000 to 10,000 gallon capacity) also existed on the property. All buildings and structures were demolished in 2014 to facilitate remediation of the site. The area of the two parcels that make up the site is approximately 1.293 acres. Current Zoning and Land Use: The site is currently vacant. The site is current zoned MX-11 which is a mixed use district that allows residential,

388 CARROLL STREET AND 363 BOND STREET (Continued) **S116041498**

	commercial, and industrial uses. The site is bounded to the north by a City of New York EMS station, to the east by the Gowanus Canal, to the south an active redevelopment site, and to the west by a three-story mixed-use commercial and residential building and a six-story residential building. Past Use of the Site: Portions of this site have historically been used as paint manufacturer (1915), an oil terminal (1916 1950), and a warehouse (1950 1986). Other recorded uses of the site include an automobile storage and repair facility and a lumber company. Site Geology and Hydrogeology: The site is underlain by an approximately 6-to-17 foot thick layer of miscellaneous fill which is underlain by a clay layer. Groundwater was generally observed at depths ranging from five to eight feet below ground surface. Groundwater flow is generally to the east but is affected by the tidal influence from the Gowanus Canal. "
Env Problem:	"Remediation at the site is complete. Prior to remediation, the primary contaminants of concern were benzo(a)pyrene, benzo(a)anthracene, benzo(b)fluorathene in soil, and naphthalene, 1,2,4 trimethylbenzene, toluene, and xylene in groundwater. Remedial actions have successfully achieved soil cleanup objectives for restricted residential use. Residual contamination in the soil and groundwater is being managed under a Site Management Plan."
Health Problem:	"Remedial actions are complete and measures are in place to control the potential for coming in contact with residual contamination remaining at the site. Sampling indicates that the potential for soil vapor intrusion to occur needs to be evaluated off-site. "
Dump:	False
Structure:	False
Lagoon:	False
Landfill:	False
Pond:	False
Disp Start:	Not reported
Disp Term:	Not reported
Lat/Long:	Not reported
Dell:	Not reported
Record Add:	2013-02-05 14:19:00
Record Upd:	2015-10-02 10:38:00
Updated By:	JCGRATHW
Own Op:	Document Repository
Sub Type:	NNN
Owner Name:	Mr. John Leighton
Owner Company:	Brooklyn Public Library
Owner Address:	Carroll Gardens Branch
Owner Addr2:	396 Clinton Street
Owner City,St,Zip:	Brooklyn, NY 11231
Owner Country:	United States of America
Own Op:	6
Sub Type:	P03
Owner Name:	Benjamin Hoffer
Owner Company:	363 Gowanus Developers, LLC
Owner Address:	90 Woodbridge Center Drive, 6th Floor
Owner Addr2:	Not reported
Owner City,St,Zip:	Woodbridge, NJ 07095
Owner Country:	United States of America
Own Op:	Document Repository
Sub Type:	NNN
Owner Name:	Mr. Craig Hammerman
Owner Company:	Brooklyn Community Board 6

388 CARROLL STREET AND 363 BOND STREET (Continued) **S116041498**

Owner Address:	250 Baltic Street
Owner Addr2:	Not reported
Owner City,St,Zip:	Brooklyn, NY 11201-6401
Owner Country:	United States of America
Own Op:	1
Sub Type:	P03
Owner Name:	Benjamin Hoffer
Owner Company:	363 Gowanus Developers, LLC
Owner Address:	90 Woodbridge Center Drive, 6th Floor
Owner Addr2:	Not reported
Owner City,St,Zip:	Woodbridge, NJ 07095
Owner Country:	United States of America
HW Code:	C224173
Waste Type:	tetrachloroethene (PCE)
Waste Quantity:	UNKNOWN
Waste Code:	Not reported
HW Code:	C224173
Waste Type:	TOLUENE
Waste Quantity:	UNKNOWN
Waste Code:	Not reported
HW Code:	C224173
Waste Type:	TRICHLOROETHENE (TCE)
Waste Quantity:	UNKNOWN
Waste Code:	Not reported
HW Code:	C224173
Waste Type:	BENZO(A)ANTHRACENE
Waste Quantity:	UNKNOWN
Waste Code:	Not reported
HW Code:	C224173
Waste Type:	BENZO(B)FLUORANTHENE
Waste Quantity:	UNKNOWN
Waste Code:	Not reported
HW Code:	C224173
Waste Type:	1,2,4-TRIMETHYLBENZENE
Waste Quantity:	UNKNOWN
Waste Code:	Not reported
HW Code:	C224173
Waste Type:	NAPHTHALENE
Waste Quantity:	UNKNOWN
Waste Code:	Not reported
HW Code:	C224173
Waste Type:	TETRACHLOROETHYLENE (PCE)
Waste Quantity:	UNKNOWN
Waste Code:	Not reported
HW Code:	C224173
Waste Type:	XYLENE (MIXED)
Waste Quantity:	UNKNOWN
Waste Code:	Not reported
HW Code:	C224173
Waste Type:	BENZO(A)PYRENE
Waste Quantity:	UNKNOWN
Waste Code:	Not reported
Crossref ID:	C224173-07-13
Cross Ref Type Code:	23
Cross Ref Type:	Agreement/Consent Order Number
Record Added Date:	2015-10-02 11:10:00
Record Updated:	2015-11-05 09:44:00

388 CARROLL STREET AND 363 BOND STREET (Continued) **S116041498**

Updated By:	JAMORAS
Crossref ID:	C224173
Cross Ref Type Code:	22
Cross Ref Type:	BCP Site ID
Record Added Date:	2015-10-02 10:39:00
Record Updated:	2015-10-02 10:39:00
Updated By:	JCGRATHW
Crossref ID:	C224173-08-13
Cross Ref Type Code:	23
Cross Ref Type:	Agreement/Consent Order Number
Record Added Date:	2015-10-02 11:10:00
Record Updated:	2015-10-02 11:10:00
Updated By:	JCGRATHW
Crossref ID:	2015000236153
Cross Ref Type Code:	25
Cross Ref Type:	County Recording Identifier
Record Added Date:	2015-07-21 11:01:00
Record Updated:	2015-07-21 11:01:00
Updated By:	JCGRATHW
Crossref ID:	08/14/13
Cross Ref Type Code:	26
Cross Ref Type:	Agreement/Consent Order Date
Record Added Date:	2015-10-02 10:40:00
Record Updated:	2015-10-02 10:40:00
Updated By:	JCGRATHW

Name:	388 CARROLL STREET AND 363 BOND STREET
Address:	388 CARROLL STREET AND 363 BOND STREET
City,State,Zip:	BROOKLYN, NY 11231
Site Code:	478612
HW Code:	C224173
Control Code:	12
Control Type:	ENG
Date Record Added:	10/23/2015
Date Rec Updated:	03/14/2021
Updated By:	SXAHMED
Site Description:	"Location: This site is made up of two adjacent parcels, one located at 388 Carroll Street and one located at 363 Bond Street in Brooklyn, NY. The eastern edge of the site borders the Gowanus Canal. Site Features: A portion of the site contained a one- and two-story light industrial building and another portion is improved with a two-story residential building. Four decommissioned above ground storage tanks (ranging from 5,000 to 10,000 gallon capacity) also existed on the property. All buildings and structures were demolished in 2014 to facilitate remediation of the site. The area of the two parcels that make up the site is approximately 1.293 acres. Current Zoning and Land Use: The site is currently vacant. The site is current zoned MX-11 which is a mixed use district that allows residential, commercial, and industrial uses. The site is bounded to the north by a City of New York EMS station, to the east by the Gowanus Canal, to the south an active redevelopment site, and to the west by a three-story mixed-use commercial and residential building and a six-story residential building. Past Use of the Site: Portions of this site have historically been used as paint manufacturer (1915), an oil terminal (1916 1950), and a warehouse (1950 1986). Other recorded uses of the site include an automobile storage and repair facility and a lumber company. Site Geology and Hydrogeology: The

388 CARROLL STREET AND 363 BOND STREET (Continued) **S116041498**

	site is underlain by an approximately 6-to-17 foot thick layer of miscellaneous fill which is underlain by a clay layer. Groundwater was generally observed at depths ranging from five to eight feet below ground surface. Groundwater flow is generally to the east but is affected by the tidal influence from the Gowanus Canal. "
Env Problem:	"Remediation at the site is complete. Prior to remediation, the primary contaminants of concern were benzo(a)pyrene, benzo(a)anthracene, benzo(b)fluorathene in soil, and naphthalene, 1,2,4 trimethylbenzene, toluene, and xylene in groundwater. Remedial actions have successfully achieved soil cleanup objectives for restricted residential use. Residual contamination in the soil and groundwater is being managed under a Site Management Plan."
Health Problem:	"Remedial actions are complete and measures are in place to control the potential for coming in contact with residual contamination remaining at the site. Sampling indicates that the potential for soil vapor intrusion to occur needs to be evaluated off-site. "
Dump:	False
Structure:	False
Lagoon:	False
Landfill:	False
Pond:	False
Disp Start:	Not reported
Disp Term:	Not reported
Lat/Long:	Not reported
Dell:	Not reported
Record Add:	2013-02-05 14:19:00
Record Upd:	2015-10-02 10:38:00
Updated By:	JCGRATHW
Own Op:	Document Repository
Sub Type:	NNN
Owner Name:	Mr. John Leighton
Owner Company:	Brooklyn Public Library
Owner Address:	Carroll Gardens Branch
Owner Addr2:	396 Clinton Street
Owner City,St,Zip:	Brooklyn, NY 11231
Owner Country:	United States of America
Own Op:	6
Sub Type:	P03
Owner Name:	Benjamin Hoffer
Owner Company:	363 Gowanus Developers, LLC
Owner Address:	90 Woodbridge Center Drive, 6th Floor
Owner Addr2:	Not reported
Owner City,St,Zip:	Woodbridge, NJ 07095
Owner Country:	United States of America
Own Op:	Document Repository
Sub Type:	NNN
Owner Name:	Mr. Craig Hammerman
Owner Company:	Brooklyn Community Board 6
Owner Address:	250 Baltic Street
Owner Addr2:	Not reported
Owner City,St,Zip:	Brooklyn, NY 11201-6401
Owner Country:	United States of America
Own Op:	1
Sub Type:	P03
Owner Name:	Benjamin Hoffer
Owner Company:	363 Gowanus Developers, LLC
Owner Address:	90 Woodbridge Center Drive, 6th Floor

388 CARROLL STREET AND 363 BOND STREET (Continued) **S116041498**

Owner Addr2:	Not reported
Owner City,St,Zip:	Woodbridge, NJ 07095
Owner Country:	United States of America
HW Code:	C224173
Waste Type:	tetrachloroethene (PCE)
Waste Quantity:	UNKNOWN
Waste Code:	Not reported
HW Code:	C224173
Waste Type:	TOLUENE
Waste Quantity:	UNKNOWN
Waste Code:	Not reported
HW Code:	C224173
Waste Type:	TRICHLOROETHENE (TCE)
Waste Quantity:	UNKNOWN
Waste Code:	Not reported
HW Code:	C224173
Waste Type:	BENZO(A)ANTHRACENE
Waste Quantity:	UNKNOWN
Waste Code:	Not reported
HW Code:	C224173
Waste Type:	BENZO(B)FLUORANTHENE
Waste Quantity:	UNKNOWN
Waste Code:	Not reported
HW Code:	C224173
Waste Type:	1,2,4-TRIMETHYLBENZENE
Waste Quantity:	UNKNOWN
Waste Code:	Not reported
HW Code:	C224173
Waste Type:	NAPHTHALENE
Waste Quantity:	UNKNOWN
Waste Code:	Not reported
HW Code:	C224173
Waste Type:	TETRACHLOROETHYLENE (PCE)
Waste Quantity:	UNKNOWN
Waste Code:	Not reported
HW Code:	C224173
Waste Type:	XYLENE (MIXED)
Waste Quantity:	UNKNOWN
Waste Code:	Not reported
HW Code:	C224173
Waste Type:	BENZO(A)PYRENE
Waste Quantity:	UNKNOWN
Waste Code:	Not reported
Crossref ID:	C224173-07-13
Cross Ref Type Code:	23
Cross Ref Type:	Agreement/Consent Order Number
Record Added Date:	2015-10-02 11:10:00
Record Updated:	2015-11-05 09:44:00
Updated By:	JAMORAS
Crossref ID:	C224173
Cross Ref Type Code:	22
Cross Ref Type:	BCP Site ID
Record Added Date:	2015-10-02 10:39:00
Record Updated:	2015-10-02 10:39:00
Updated By:	JCGRATHW
Crossref ID:	C224173-08-13
Cross Ref Type Code:	23

388 CARROLL STREET AND 363 BOND STREET (Continued) **S116041498**

Cross Ref Type: Agreement/Consent Order Number
Record Added Date: 2015-10-02 11:10:00
Record Updated: 2015-10-02 11:10:00
Updated By: JCGRATHW
Crossref ID: 2015000236153
Cross Ref Type Code: 25
Cross Ref Type: County Recording Identifier
Record Added Date: 2015-07-21 11:01:00
Record Updated: 2015-07-21 11:01:00
Updated By: JCGRATHW
Crossref ID: 08/14/13
Cross Ref Type Code: 26
Cross Ref Type: Agreement/Consent Order Date
Record Added Date: 2015-10-02 10:40:00
Record Updated: 2015-10-02 10:40:00
Updated By: JCGRATHW

INST CONTROL:
Name: 388 CARROLL STREET AND 363 BOND STREET
Address: 388 CARROLL STREET AND 363 BOND STREET
City,State,Zip: BROOKLYN, NY 11231
Site Code: 478612
Control Name: Ground Water Use Restriction
HW Code: C224173
Control Code: 08
Control Type: INST
Dt record added: 10/23/2015
Dt rec updated: 03/14/2021
Updated By: SXAHMED
Site Code: 478612
Site Description: "Location: This site is made up of two adjacent parcels, one located at 388 Carroll Street and one located at 363 Bond Street in Brooklyn, NY. The eastern edge of the site borders the Gowanus Canal. Site Features: A portion of the site contained a one- and two-story light industrial building and another portion is improved with a two-story residential building. Four decommissioned above ground storage tanks (ranging from 5,000 to 10,000 gallon capacity) also existed on the property. All buildings and structures were demolished in 2014 to facilitate remediation of the site. The area of the two parcels that make up the site is approximately 1.293 acres. Current Zoning and Land Use: The site is currently vacant. The site is current zoned MX-11 which is a mixed use district that allows residential, commercial, and industrial uses. The site is bounded to the north by a City of New York EMS station, to the east by the Gowanus Canal, to the south an active redevelopment site, and to the west by a three-story mixed-use commercial and residential building and a six-story residential building. Past Use of the Site: Portions of this site have historically been used as paint manufacturer (1915), an oil terminal (1916 1950), and a warehouse (1950 1986). Other recorded uses of the site include an automobile storage and repair facility and a lumber company. Site Geology and Hydrogeology: The site is underlain by an approximately 6-to-17 foot thick layer of miscellaneous fill which is underlain by a clay layer. Groundwater was generally observed at depths ranging from five to eight feet below ground surface. Groundwater flow is generally to the east but is affected by the tidal influence from the Gowanus Canal. "
Env Problem: "Remediation at the site is complete. Prior to remediation, the

388 CARROLL STREET AND 363 BOND STREET (Continued) **S116041498**

primary contaminants of concern were benzo(a)pyrene, benzo(a)anthracene, benzo(b)fluorathene in soil, and naphthalene, 1,2,4 trimethylbenzene, toluene, and xylene in groundwater. Remedial actions have successfully achieved soil cleanup objectives for restricted residential use. Residual contamination in the soil and groundwater is being managed under a Site Management Plan."

Health Problem: "Remedial actions are complete and measures are in place to control the potential for coming in contact with residual contamination remaining at the site. Sampling indicates that the potential for soil vapor intrusion to occur needs to be evaluated off-site. "

Dump: False
Structure: False
Lagoon: False
Landfill: False
Pond: False
Disp Start: Not reported
Disp Term: Not reported
Lat/Long: Not reported
Dell: Not reported
Record Add: 2013-02-05 14:19:00
Record Upd: 2015-10-02 10:38:00
Updated By: JCGRATHW
Own Op: Document Repository
Sub Type: NNN
Owner Name: Mr. John Leighton
Owner Company: Brooklyn Public Library
Owner Address: Carroll Gardens Branch
Owner Addr2: 396 Clinton Street
Owner City,St,Zip: Brooklyn, NY 11231
Owner Country: United States of America
Own Op: 6
Sub Type: P03
Owner Name: Benjamin Hoffer
Owner Company: 363 Gowanus Developers, LLC
Owner Address: 90 Woodbridge Center Drive, 6th Floor
Owner Addr2: Not reported
Owner City,St,Zip: Woodbridge, NJ 07095
Owner Country: United States of America
Own Op: Document Repository
Sub Type: NNN
Owner Name: Mr. Craig Hammerman
Owner Company: Brooklyn Community Board 6
Owner Address: 250 Baltic Street
Owner Addr2: Not reported
Owner City,St,Zip: Brooklyn, NY 11201-6401
Owner Country: United States of America
Own Op: 1
Sub Type: P03
Owner Name: Benjamin Hoffer
Owner Company: 363 Gowanus Developers, LLC
Owner Address: 90 Woodbridge Center Drive, 6th Floor
Owner Addr2: Not reported
Owner City,St,Zip: Woodbridge, NJ 07095
Owner Country: United States of America
HW Code: C224173
Waste Type: tetrachloroethene (PCE)
Waste Quantity: UNKNOWN

388 CARROLL STREET AND 363 BOND STREET (Continued) **S116041498**

Waste Code: Not reported
HW Code: C224173
Waste Type: TOLUENE
Waste Quantity: UNKNOWN
Waste Code: Not reported
HW Code: C224173
Waste Type: TRICHLOROETHENE (TCE)
Waste Quantity: UNKNOWN
Waste Code: Not reported
HW Code: C224173
Waste Type: BENZO(A)ANTHRACENE
Waste Quantity: UNKNOWN
Waste Code: Not reported
HW Code: C224173
Waste Type: BENZO(B)FLUORANTHENE
Waste Quantity: UNKNOWN
Waste Code: Not reported
HW Code: C224173
Waste Type: 1,2,4-TRIMETHYLBENZENE
Waste Quantity: UNKNOWN
Waste Code: Not reported
HW Code: C224173
Waste Type: NAPHTHALENE
Waste Quantity: UNKNOWN
Waste Code: Not reported
HW Code: C224173
Waste Type: TETRACHLOROETHYLENE (PCE)
Waste Quantity: UNKNOWN
Waste Code: Not reported
HW Code: C224173
Waste Type: XYLENE (MIXED)
Waste Quantity: UNKNOWN
Waste Code: Not reported
HW Code: C224173
Waste Type: BENZO(A)PYRENE
Waste Quantity: UNKNOWN
Waste Code: Not reported
Crossref ID: C224173-07-13
Cross Ref Type Code: 23
Cross Ref Type: Agreement/Consent Order Number
Record Added Date: 2015-10-02 11:10:00
Record Updated: 2015-11-05 09:44:00
Updated By: JAMORAS
Crossref ID: C224173
Cross Ref Type Code: 22
Cross Ref Type: BCP Site ID
Record Added Date: 2015-10-02 10:39:00
Record Updated: 2015-10-02 10:39:00
Updated By: JCGRATHW
Crossref ID: C224173-08-13
Cross Ref Type Code: 23
Cross Ref Type: Agreement/Consent Order Number
Record Added Date: 2015-10-02 11:10:00
Record Updated: 2015-10-02 11:10:00
Updated By: JCGRATHW
Crossref ID: 2015000236153
Cross Ref Type Code: 25

388 CARROLL STREET AND 363 BOND STREET (Continued) **S116041498**

Cross Ref Type: County Recording Identifier
Record Added Date: 2015-07-21 11:01:00
Record Updated: 2015-07-21 11:01:00
Updated By: JCGRATHW
Crossref ID: 08/14/13
Cross Ref Type Code: 26
Cross Ref Type: Agreement/Consent Order Date
Record Added Date: 2015-10-02 10:40:00
Record Updated: 2015-10-02 10:40:00
Updated By: JCGRATHW

Name: 388 CARROLL STREET AND 363 BOND STREET
Address: 388 CARROLL STREET AND 363 BOND STREET
City,State,Zip: BROOKLYN, NY 11231
Site Code: 478612
Control Name: O&M Plan
HW Code: C224173
Control Code: 33
Control Type: INST
Dt record added: 10/23/2015
Dt rec updated: 03/14/2021
Updated By: SXAHMED
Site Code: 478612
Site Description: "Location: This site is made up of two adjacent parcels, one located at 388 Carroll Street and one located at 363 Bond Street in Brooklyn, NY. The eastern edge of the site borders the Gowanus Canal. Site Features: A portion of the site contained a one- and two-story light industrial building and another portion is improved with a two-story residential building. Four decommissioned above ground storage tanks (ranging from 5,000 to 10,000 gallon capacity) also existed on the property. All buildings and structures were demolished in 2014 to facilitate remediation of the site. The area of the two parcels that make up the site is approximately 1.293 acres. Current Zoning and Land Use: The site is currently vacant. The site is current zoned MX-11 which is a mixed use district that allows residential, commercial, and industrial uses. The site is bounded to the north by a City of New York EMS station, to the east by the Gowanus Canal, to the south an active redevelopment site, and to the west by a three-story mixed-use commercial and residential building and a six-story residential building. Past Use of the Site: Portions of this site have historically been used as paint manufacturer (1915), an oil terminal (1916 1950), and a warehouse (1950 1986). Other recorded uses of the site include an automobile storage and repair facility and a lumber company. Site Geology and Hydrogeology: The site is underlain by an approximately 6-to-17 foot thick layer of miscellaneous fill which is underlain by a clay layer. Groundwater was generally observed at depths ranging from five to eight feet below ground surface. Groundwater flow is generally to the east but is affected by the tidal influence from the Gowanus Canal. "
Env Problem: "Remediation at the site is complete. Prior to remediation, the primary contaminants of concern were benzo(a)pyrene, benzo(a)anthracene, benzo(b)fluorathene in soil, and naphthalene, 1,2,4 trimethylbenzene, toluene, and xylene in groundwater. Remedial actions have successfully achieved soil cleanup objectives for restricted residential use. Residual contamination in the soil and groundwater is being managed under a Site Management Plan."
Health Problem: "Remedial actions are complete and measures are in place to control

388 CARROLL STREET AND 363 BOND STREET (Continued) **S116041498**

the potential for coming in contact with residual contamination remaining at the site. Sampling indicates that the potential for soil vapor intrusion to occur needs to be evaluated off-site. "

Dump: False
Structure: False
Lagoon: False
Landfill: False
Pond: False
Disp Start: Not reported
Disp Term: Not reported
Lat/Long: Not reported
Dell: Not reported
Record Add: 2013-02-05 14:19:00
Record Upd: 2015-10-02 10:38:00
Updated By: JCGRATHW
Own Op: Document Repository
Sub Type: NNN
Owner Name: Mr. John Leighton
Owner Company: Brooklyn Public Library
Owner Address: Carroll Gardens Branch
Owner Addr2: 396 Clinton Street
Owner City,St,Zip: Brooklyn, NY 11231
Owner Country: United States of America
Own Op: 6
Sub Type: P03
Owner Name: Benjamin Hoffer
Owner Company: 363 Gowanus Developers, LLC
Owner Address: 90 Woodbridge Center Drive, 6th Floor
Owner Addr2: Not reported
Owner City,St,Zip: Woodbridge, NJ 07095
Owner Country: United States of America
Own Op: Document Repository
Sub Type: NNN
Owner Name: Mr. Craig Hammerman
Owner Company: Brooklyn Community Board 6
Owner Address: 250 Baltic Street
Owner Addr2: Not reported
Owner City,St,Zip: Brooklyn, NY 11201-6401
Owner Country: United States of America
Own Op: 1
Sub Type: P03
Owner Name: Benjamin Hoffer
Owner Company: 363 Gowanus Developers, LLC
Owner Address: 90 Woodbridge Center Drive, 6th Floor
Owner Addr2: Not reported
Owner City,St,Zip: Woodbridge, NJ 07095
Owner Country: United States of America
HW Code: C224173
Waste Type: tetrachloroethene (PCE)
Waste Quantity: UNKNOWN
Waste Code: Not reported
HW Code: C224173
Waste Type: TOLUENE
Waste Quantity: UNKNOWN
Waste Code: Not reported
HW Code: C224173
Waste Type: TRICHLOROETHENE (TCE)

388 CARROLL STREET AND 363 BOND STREET (Continued) **S116041498**

Waste Quantity: UNKNOWN
Waste Code: Not reported
HW Code: C224173
Waste Type: BENZO(A)ANTHRACENE
Waste Quantity: UNKNOWN
Waste Code: Not reported
HW Code: C224173
Waste Type: BENZO(B)FLUORANTHENE
Waste Quantity: UNKNOWN
Waste Code: Not reported
HW Code: C224173
Waste Type: 1,2,4-TRIMETHYLBENZENE
Waste Quantity: UNKNOWN
Waste Code: Not reported
HW Code: C224173
Waste Type: NAPHTHALENE
Waste Quantity: UNKNOWN
Waste Code: Not reported
HW Code: C224173
Waste Type: TETRACHLOROETHYLENE (PCE)
Waste Quantity: UNKNOWN
Waste Code: Not reported
HW Code: C224173
Waste Type: XYLENE (MIXED)
Waste Quantity: UNKNOWN
Waste Code: Not reported
HW Code: C224173
Waste Type: BENZO(A)PYRENE
Waste Quantity: UNKNOWN
Waste Code: Not reported
Crossref ID: C224173-07-13
Cross Ref Type Code: 23
Cross Ref Type: Agreement/Consent Order Number
Record Added Date: 2015-10-02 11:10:00
Record Updated: 2015-11-05 09:44:00
Updated By: JAMORAS
Crossref ID: C224173
Cross Ref Type Code: 22
Cross Ref Type: BCP Site ID
Record Added Date: 2015-10-02 10:39:00
Record Updated: 2015-10-02 10:39:00
Updated By: JCGRATHW
Crossref ID: C224173-08-13
Cross Ref Type Code: 23
Cross Ref Type: Agreement/Consent Order Number
Record Added Date: 2015-10-02 11:10:00
Record Updated: 2015-10-02 11:10:00
Updated By: JCGRATHW
Crossref ID: 2015000236153
Cross Ref Type Code: 25
Cross Ref Type: County Recording Identifier
Record Added Date: 2015-07-21 11:01:00
Record Updated: 2015-07-21 11:01:00
Updated By: JCGRATHW
Crossref ID: 08/14/13
Cross Ref Type Code: 26
Cross Ref Type: Agreement/Consent Order Date

388 CARROLL STREET AND 363 BOND STREET (Continued) **S116041498**

Record Added Date: 2015-10-02 10:40:00
Record Updated: 2015-10-02 10:40:00
Updated By: JCGRATHW

Name: 388 CARROLL STREET AND 363 BOND STREET
Address: 388 CARROLL STREET AND 363 BOND STREET
City,State,Zip: BROOKLYN, NY 11231
Site Code: 478612
Control Name: Soil Management Plan
HW Code: C224173
Control Code: 14
Control Type: INST
Dt record added: 10/23/2015
Dt rec updated: 03/14/2021
Updated By: SXAHMED
Site Code: 478612
Site Description: "Location: This site is made up of two adjacent parcels, one located at 388 Carroll Street and one located at 363 Bond Street in Brooklyn, NY. The eastern edge of the site borders the Gowanus Canal. Site Features: A portion of the site contained a one- and two-story light industrial building and another portion is improved with a two-story residential building. Four decommissioned above ground storage tanks (ranging from 5,000 to 10,000 gallon capacity) also existed on the property. All buildings and structures were demolished in 2014 to facilitate remediation of the site. The area of the two parcels that make up the site is approximately 1.293 acres. Current Zoning and Land Use: The site is currently vacant. The site is current zoned MX-11 which is a mixed use district that allows residential, commercial, and industrial uses. The site is bounded to the north by a City of New York EMS station, to the east by the Gowanus Canal, to the south an active redevelopment site, and to the west by a three-story mixed-use commercial and residential building and a six-story residential building. Past Use of the Site: Portions of this site have historically been used as paint manufacturer (1915), an oil terminal (1916 1950), and a warehouse (1950 1986). Other recorded uses of the site include an automobile storage and repair facility and a lumber company. Site Geology and Hydrogeology: The site is underlain by an approximately 6-to-17 foot thick layer of miscellaneous fill which is underlain by a clay layer. Groundwater was generally observed at depths ranging from five to eight feet below ground surface. Groundwater flow is generally to the east but is affected by the tidal influence from the Gowanus Canal. "
Env Problem: "Remediation at the site is complete. Prior to remediation, the primary contaminants of concern were benzo(a)pyrene, benzo(a)anthracene, benzo(b)fluorathene in soil, and naphthalene, 1,2,4 trimethylbenzene, toluene, and xylene in groundwater. Remedial actions have successfully achieved soil cleanup objectives for restricted residential use. Residual contamination in the soil and groundwater is being managed under a Site Management Plan."
Health Problem: "Remedial actions are complete and measures are in place to control the potential for coming in contact with residual contamination remaining at the site. Sampling indicates that the potential for soil vapor intrusion to occur needs to be evaluated off-site. "
Dump: False
Structure: False
Lagoon: False
Landfill: False

388 CARROLL STREET AND 363 BOND STREET (Continued) **S116041498**

Pond: False
Disp Start: Not reported
Disp Term: Not reported
Lat/Long: Not reported
Dell: Not reported
Record Add: 2013-02-05 14:19:00
Record Upd: 2015-10-02 10:38:00
Updated By: JCGRATHW
Own Op: Document Repository
Sub Type: NNN
Owner Name: Mr. John Leighton
Owner Company: Brooklyn Public Library
Owner Address: Carroll Gardens Branch
Owner Addr2: 396 Clinton Street
Owner City,St,Zip: Brooklyn, NY 11231
Owner Country: United States of America
Own Op: 6
Sub Type: P03
Owner Name: Benjamin Hoffer
Owner Company: 363 Gowanus Developers, LLC
Owner Address: 90 Woodbridge Center Drive, 6th Floor
Owner Addr2: Not reported
Owner City,St,Zip: Woodbridge, NJ 07095
Owner Country: United States of America
Own Op: Document Repository
Sub Type: NNN
Owner Name: Mr. Craig Hammerman
Owner Company: Brooklyn Community Board 6
Owner Address: 250 Baltic Street
Owner Addr2: Not reported
Owner City,St,Zip: Brooklyn, NY 11201-6401
Owner Country: United States of America
Own Op: 1
Sub Type: P03
Owner Name: Benjamin Hoffer
Owner Company: 363 Gowanus Developers, LLC
Owner Address: 90 Woodbridge Center Drive, 6th Floor
Owner Addr2: Not reported
Owner City,St,Zip: Woodbridge, NJ 07095
Owner Country: United States of America
HW Code: C224173
Waste Type: tetrachloroethene (PCE)
Waste Quantity: UNKNOWN
Waste Code: Not reported
HW Code: C224173
Waste Type: TOLUENE
Waste Quantity: UNKNOWN
Waste Code: Not reported
HW Code: C224173
Waste Type: TRICHLOROETHENE (TCE)
Waste Quantity: UNKNOWN
Waste Code: Not reported
HW Code: C224173
Waste Type: BENZO(A)ANTHRACENE
Waste Quantity: UNKNOWN
Waste Code: Not reported
HW Code: C224173

388 CARROLL STREET AND 363 BOND STREET (Continued) **S116041498**

Waste Type: BENZO(B)FLUORANTHENE
Waste Quantity: UNKNOWN
Waste Code: Not reported
HW Code: C224173
Waste Type: 1,2,4-TRIMETHYLBENZENE
Waste Quantity: UNKNOWN
Waste Code: Not reported
HW Code: C224173
Waste Type: NAPHTHALENE
Waste Quantity: UNKNOWN
Waste Code: Not reported
HW Code: C224173
Waste Type: TETRACHLOROETHYLENE (PCE)
Waste Quantity: UNKNOWN
Waste Code: Not reported
HW Code: C224173
Waste Type: XYLENE (MIXED)
Waste Quantity: UNKNOWN
Waste Code: Not reported
HW Code: C224173
Waste Type: BENZO(A)PYRENE
Waste Quantity: UNKNOWN
Waste Code: Not reported
Crossref ID: C224173-07-13
Cross Ref Type Code: 23
Cross Ref Type: Agreement/Consent Order Number
Record Added Date: 2015-10-02 11:10:00
Record Updated: 2015-11-05 09:44:00
Updated By: JAMORAS
Crossref ID: C224173
Cross Ref Type Code: 22
Cross Ref Type: BCP Site ID
Record Added Date: 2015-10-02 10:39:00
Record Updated: 2015-10-02 10:39:00
Updated By: JCGRATHW
Crossref ID: C224173-08-13
Cross Ref Type Code: 23
Cross Ref Type: Agreement/Consent Order Number
Record Added Date: 2015-10-02 11:10:00
Record Updated: 2015-10-02 11:10:00
Updated By: JCGRATHW
Crossref ID: 2015000236153
Cross Ref Type Code: 25
Cross Ref Type: County Recording Identifier
Record Added Date: 2015-07-21 11:01:00
Record Updated: 2015-07-21 11:01:00
Updated By: JCGRATHW
Crossref ID: 08/14/13
Cross Ref Type Code: 26
Cross Ref Type: Agreement/Consent Order Date
Record Added Date: 2015-10-02 10:40:00
Record Updated: 2015-10-02 10:40:00
Updated By: JCGRATHW

Name: 388 CARROLL STREET AND 363 BOND STREET
Address: 388 CARROLL STREET AND 363 BOND STREET
City,State,Zip: BROOKLYN, NY 11231

388 CARROLL STREET AND 363 BOND STREET (Continued) **S116041498**

Site Code:	478612
Control Name:	Site Management Plan
HW Code:	C224173
Control Code:	32
Control Type:	INST
Dt record added:	10/23/2015
Dt rec updated:	03/14/2021
Updated By:	SXAHMED
Site Code:	478612
Site Description:	"Location: This site is made up of two adjacent parcels, one located at 388 Carroll Street and one located at 363 Bond Street in Brooklyn, NY. The eastern edge of the site borders the Gowanus Canal. Site Features: A portion of the site contained a one- and two-story light industrial building and another portion is improved with a two-story residential building. Four decommissioned above ground storage tanks (ranging from 5,000 to 10,000 gallon capacity) also existed on the property. All buildings and structures were demolished in 2014 to facilitate remediation of the site. The area of the two parcels that make up the site is approximately 1.293 acres. Current Zoning and Land Use: The site is currently vacant. The site is current zoned MX-11 which is a mixed use district that allows residential, commercial, and industrial uses. The site is bounded to the north by a City of New York EMS station, to the east by the Gowanus Canal, to the south an active redevelopment site, and to the west by a three-story mixed-use commercial and residential building and a six-story residential building. Past Use of the Site: Portions of this site have historically been used as paint manufacturer (1915), an oil terminal (1916 1950), and a warehouse (1950 1986). Other recorded uses of the site include an automobile storage and repair facility and a lumber company. Site Geology and Hydrogeology: The site is underlain by an approximately 6-to-17 foot thick layer of miscellaneous fill which is underlain by a clay layer. Groundwater was generally observed at depths ranging from five to eight feet below ground surface. Groundwater flow is generally to the east but is affected by the tidal influence from the Gowanus Canal. "
Env Problem:	"Remediation at the site is complete. Prior to remediation, the primary contaminants of concern were benzo(a)pyrene, benzo(a)anthracene, benzo(b)fluorathene in soil, and naphthalene, 1,2,4 trimethylbenzene, toluene, and xylene in groundwater. Remedial actions have successfully achieved soil cleanup objectives for restricted residential use. Residual contamination in the soil and groundwater is being managed under a Site Management Plan."
Health Problem:	"Remedial actions are complete and measures are in place to control the potential for coming in contact with residual contamination remaining at the site. Sampling indicates that the potential for soil vapor intrusion to occur needs to be evaluated off-site. "
Dump:	False
Structure:	False
Lagoon:	False
Landfill:	False
Pond:	False
Disp Start:	Not reported
Disp Term:	Not reported
Lat/Long:	Not reported
Dell:	Not reported
Record Add:	2013-02-05 14:19:00
Record Upd:	2015-10-02 10:38:00

388 CARROLL STREET AND 363 BOND STREET (Continued) **S116041498**

Updated By: JCGRATHW
Own Op: Document Repository
Sub Type: NNN
Owner Name: Mr. John Leighton
Owner Company: Brooklyn Public Library
Owner Address: Carroll Gardens Branch
Owner Addr2: 396 Clinton Street
Owner City,St,Zip: Brooklyn, NY 11231
Owner Country: United States of America
Own Op: 6
Sub Type: P03
Owner Name: Benjamin Hoffer
Owner Company: 363 Gowanus Developers, LLC
Owner Address: 90 Woodbridge Center Drive, 6th Floor
Owner Addr2: Not reported
Owner City,St,Zip: Woodbridge, NJ 07095
Owner Country: United States of America
Own Op: Document Repository
Sub Type: NNN
Owner Name: Mr. Craig Hammerman
Owner Company: Brooklyn Community Board 6
Owner Address: 250 Baltic Street
Owner Addr2: Not reported
Owner City,St,Zip: Brooklyn, NY 11201-6401
Owner Country: United States of America
Own Op: 1
Sub Type: P03
Owner Name: Benjamin Hoffer
Owner Company: 363 Gowanus Developers, LLC
Owner Address: 90 Woodbridge Center Drive, 6th Floor
Owner Addr2: Not reported
Owner City,St,Zip: Woodbridge, NJ 07095
Owner Country: United States of America
HW Code: C224173
Waste Type: tetrachloroethene (PCE)
Waste Quantity: UNKNOWN
Waste Code: Not reported
HW Code: C224173
Waste Type: TOLUENE
Waste Quantity: UNKNOWN
Waste Code: Not reported
HW Code: C224173
Waste Type: TRICHLOROETHENE (TCE)
Waste Quantity: UNKNOWN
Waste Code: Not reported
HW Code: C224173
Waste Type: BENZO(A)ANTHRACENE
Waste Quantity: UNKNOWN
Waste Code: Not reported
HW Code: C224173
Waste Type: BENZO(B)FLUORANTHENE
Waste Quantity: UNKNOWN
Waste Code: Not reported
HW Code: C224173
Waste Type: 1,2,4-TRIMETHYLBENZENE
Waste Quantity: UNKNOWN
Waste Code: Not reported

388 CARROLL STREET AND 363 BOND STREET (Continued) **S116041498**

HW Code: C224173
Waste Type: NAPHTHALENE
Waste Quantity: UNKNOWN
Waste Code: Not reported
HW Code: C224173
Waste Type: TETRACHLOROETHYLENE (PCE)
Waste Quantity: UNKNOWN
Waste Code: Not reported
HW Code: C224173
Waste Type: XYLENE (MIXED)
Waste Quantity: UNKNOWN
Waste Code: Not reported
HW Code: C224173
Waste Type: BENZO(A)PYRENE
Waste Quantity: UNKNOWN
Waste Code: Not reported
Crossref ID: C224173-07-13
Cross Ref Type Code: 23
Cross Ref Type: Agreement/Consent Order Number
Record Added Date: 2015-10-02 11:10:00
Record Updated: 2015-11-05 09:44:00
Updated By: JAMORAS
Crossref ID: C224173
Cross Ref Type Code: 22
Cross Ref Type: BCP Site ID
Record Added Date: 2015-10-02 10:39:00
Record Updated: 2015-10-02 10:39:00
Updated By: JCGRATHW
Crossref ID: C224173-08-13
Cross Ref Type Code: 23
Cross Ref Type: Agreement/Consent Order Number
Record Added Date: 2015-10-02 11:10:00
Record Updated: 2015-10-02 11:10:00
Updated By: JCGRATHW
Crossref ID: 2015000236153
Cross Ref Type Code: 25
Cross Ref Type: County Recording Identifier
Record Added Date: 2015-07-21 11:01:00
Record Updated: 2015-07-21 11:01:00
Updated By: JCGRATHW
Crossref ID: 08/14/13
Cross Ref Type Code: 26
Cross Ref Type: Agreement/Consent Order Date
Record Added Date: 2015-10-02 10:40:00
Record Updated: 2015-10-02 10:40:00
Updated By: JCGRATHW

Name: 388 CARROLL STREET AND 363 BOND STREET
Address: 388 CARROLL STREET AND 363 BOND STREET
City,State,Zip: BROOKLYN, NY 11231
Site Code: 478612
Control Name: Monitoring Plan
HW Code: C224173
Control Code: 31
Control Type: INST
Dt record added: 10/23/2015
Dt rec updated: 03/14/2021

388 CARROLL STREET AND 363 BOND STREET (Continued) **S116041498**

Updated By: SXAHMED
Site Code: 478612
Site Description: "Location: This site is made up of two adjacent parcels, one located at 388 Carroll Street and one located at 363 Bond Street in Brooklyn, NY. The eastern edge of the site borders the Gowanus Canal. Site Features: A portion of the site contained a one- and two-story light industrial building and another portion is improved with a two-story residential building. Four decommissioned above ground storage tanks (ranging from 5,000 to 10,000 gallon capacity) also existed on the property. All buildings and structures were demolished in 2014 to facilitate remediation of the site. The area of the two parcels that make up the site is approximately 1.293 acres. Current Zoning and Land Use: The site is currently vacant. The site is current zoned MX-11 which is a mixed use district that allows residential, commercial, and industrial uses. The site is bounded to the north by a City of New York EMS station, to the east by the Gowanus Canal, to the south an active redevelopment site, and to the west by a three-story mixed-use commercial and residential building and a six-story residential building. Past Use of the Site: Portions of this site have historically been used as paint manufacturer (1915), an oil terminal (1916 1950), and a warehouse (1950 1986). Other recorded uses of the site include an automobile storage and repair facility and a lumber company. Site Geology and Hydrogeology: The site is underlain by an approximately 6-to-17 foot thick layer of miscellaneous fill which is underlain by a clay layer. Groundwater was generally observed at depths ranging from five to eight feet below ground surface. Groundwater flow is generally to the east but is affected by the tidal influence from the Gowanus Canal. "
Env Problem: "Remediation at the site is complete. Prior to remediation, the primary contaminants of concern were benzo(a)pyrene, benzo(a)anthracene, benzo(b)fluorathene in soil, and naphthalene, 1,2,4 trimethylbenzene, toluene, and xylene in groundwater. Remedial actions have successfully achieved soil cleanup objectives for restricted residential use. Residual contamination in the soil and groundwater is being managed under a Site Management Plan."
Health Problem: "Remedial actions are complete and measures are in place to control the potential for coming in contact with residual contamination remaining at the site. Sampling indicates that the potential for soil vapor intrusion to occur needs to be evaluated off-site. "
Dump: False
Structure: False
Lagoon: False
Landfill: False
Pond: False
Disp Start: Not reported
Disp Term: Not reported
Lat/Long: Not reported
Dell: Not reported
Record Add: 2013-02-05 14:19:00
Record Upd: 2015-10-02 10:38:00
Updated By: JCGRATHW
Own Op: Document Repository
Sub Type: NNN
Owner Name: Mr. John Leighton
Owner Company: Brooklyn Public Library
Owner Address: Carroll Gardens Branch
Owner Addr2: 396 Clinton Street

388 CARROLL STREET AND 363 BOND STREET (Continued) **S116041498**

Owner City,St,Zip: Brooklyn, NY 11231
Owner Country: United States of America
Own Op: 6
Sub Type: P03
Owner Name: Benjamin Hoffer
Owner Company: 363 Gowanus Developers, LLC
Owner Address: 90 Woodbridge Center Drive, 6th Floor
Owner Addr2: Not reported
Owner City,St,Zip: Woodbridge, NJ 07095
Owner Country: United States of America
Own Op: Document Repository
Sub Type: NNN
Owner Name: Mr. Craig Hammerman
Owner Company: Brooklyn Community Board 6
Owner Address: 250 Baltic Street
Owner Addr2: Not reported
Owner City,St,Zip: Brooklyn, NY 11201-6401
Owner Country: United States of America
Own Op: 1
Sub Type: P03
Owner Name: Benjamin Hoffer
Owner Company: 363 Gowanus Developers, LLC
Owner Address: 90 Woodbridge Center Drive, 6th Floor
Owner Addr2: Not reported
Owner City,St,Zip: Woodbridge, NJ 07095
Owner Country: United States of America
HW Code: C224173
Waste Type: tetrachloroethene (PCE)
Waste Quantity: UNKNOWN
Waste Code: Not reported
HW Code: C224173
Waste Type: TOLUENE
Waste Quantity: UNKNOWN
Waste Code: Not reported
HW Code: C224173
Waste Type: TRICHLOROETHENE (TCE)
Waste Quantity: UNKNOWN
Waste Code: Not reported
HW Code: C224173
Waste Type: BENZO(A)ANTHRACENE
Waste Quantity: UNKNOWN
Waste Code: Not reported
HW Code: C224173
Waste Type: BENZO(B)FLUORANTHENE
Waste Quantity: UNKNOWN
Waste Code: Not reported
HW Code: C224173
Waste Type: 1,2,4-TRIMETHYLBENZENE
Waste Quantity: UNKNOWN
Waste Code: Not reported
HW Code: C224173
Waste Type: NAPHTHALENE
Waste Quantity: UNKNOWN
Waste Code: Not reported
HW Code: C224173
Waste Type: TETRACHLOROETHYLENE (PCE)
Waste Quantity: UNKNOWN

388 CARROLL STREET AND 363 BOND STREET (Continued) **S116041498**

Waste Code: Not reported
HW Code: C224173
Waste Type: XYLENE (MIXED)
Waste Quantity: UNKNOWN
Waste Code: Not reported
HW Code: C224173
Waste Type: BENZO(A)PYRENE
Waste Quantity: UNKNOWN
Waste Code: Not reported
Crossref ID: C224173-07-13
Cross Ref Type Code: 23
Cross Ref Type: Agreement/Consent Order Number
Record Added Date: 2015-10-02 11:10:00
Record Updated: 2015-11-05 09:44:00
Updated By: JAMORAS
Crossref ID: C224173
Cross Ref Type Code: 22
Cross Ref Type: BCP Site ID
Record Added Date: 2015-10-02 10:39:00
Record Updated: 2015-10-02 10:39:00
Updated By: JCGRATHW
Crossref ID: C224173-08-13
Cross Ref Type Code: 23
Cross Ref Type: Agreement/Consent Order Number
Record Added Date: 2015-10-02 11:10:00
Record Updated: 2015-10-02 11:10:00
Updated By: JCGRATHW
Crossref ID: 2015000236153
Cross Ref Type Code: 25
Cross Ref Type: County Recording Identifier
Record Added Date: 2015-07-21 11:01:00
Record Updated: 2015-07-21 11:01:00
Updated By: JCGRATHW
Crossref ID: 08/14/13
Cross Ref Type Code: 26
Cross Ref Type: Agreement/Consent Order Date
Record Added Date: 2015-10-02 10:40:00
Record Updated: 2015-10-02 10:40:00
Updated By: JCGRATHW

Name: 388 CARROLL STREET AND 363 BOND STREET
Address: 388 CARROLL STREET AND 363 BOND STREET
City,State,Zip: BROOKLYN, NY 11231
Site Code: 478612
Control Name: IC/EC Plan
HW Code: C224173
Control Code: 34
Control Type: INST
Dt record added: 10/23/2015
Dt rec updated: 03/14/2021
Updated By: SXAHMED
Site Code: 478612
Site Description: "Location: This site is made up of two adjacent parcels, one located at 388 Carroll Street and one located at 363 Bond Street in Brooklyn, NY. The eastern edge of the site borders the Gowanus Canal. Site Features: A portion of the site contained a one- and two-story light industrial building and another portion is improved with a two-story

388 CARROLL STREET AND 363 BOND STREET (Continued) **S116041498**

residential building. Four decommissioned above ground storage tanks (ranging from 5,000 to 10,000 gallon capacity) also existed on the property. All buildings and structures were demolished in 2014 to facilitate remediation of the site. The area of the two parcels that make up the site is approximately 1.293 acres. Current Zoning and Land Use: The site is currently vacant. The site is current zoned MX-11 which is a mixed use district that allows residential, commercial, and industrial uses. The site is bounded to the north by a City of New York EMS station, to the east by the Gowanus Canal, to the south an active redevelopment site, and to the west by a three-story mixed-use commercial and residential building and a six-story residential building. Past Use of the Site: Portions of this site have historically been used as paint manufacturer (1915), an oil terminal (1916 1950), and a warehouse (1950 1986). Other recorded uses of the site include an automobile storage and repair facility and a lumber company. Site Geology and Hydrogeology: The site is underlain by an approximately 6-to-17 foot thick layer of miscellaneous fill which is underlain by a clay layer. Groundwater was generally observed at depths ranging from five to eight feet below ground surface. Groundwater flow is generally to the east but is affected by the tidal influence from the Gowanus Canal. "

Env Problem: "Remediation at the site is complete. Prior to remediation, the primary contaminants of concern were benzo(a)pyrene, benzo(a)anthracene, benzo(b)fluorathene in soil, and naphthalene, 1,2,4 trimethylbenzene, toluene, and xylene in groundwater. Remedial actions have successfully achieved soil cleanup objectives for restricted residential use. Residual contamination in the soil and groundwater is being managed under a Site Management Plan."

Health Problem: "Remedial actions are complete and measures are in place to control the potential for coming in contact with residual contamination remaining at the site. Sampling indicates that the potential for soil vapor intrusion to occur needs to be evaluated off-site. "

Dump: False
Structure: False
Lagoon: False
Landfill: False
Pond: False
Disp Start: Not reported
Disp Term: Not reported
Lat/Long: Not reported
Dell: Not reported
Record Add: 2013-02-05 14:19:00
Record Upd: 2015-10-02 10:38:00
Updated By: JCGRATHW
Own Op: Document Repository
Sub Type: NNN
Owner Name: Mr. John Leighton
Owner Company: Brooklyn Public Library
Owner Address: Carroll Gardens Branch
Owner Addr2: 396 Clinton Street
Owner City,St,Zip: Brooklyn, NY 11231
Owner Country: United States of America
Own Op: 6
Sub Type: P03
Owner Name: Benjamin Hoffer
Owner Company: 363 Gowanus Developers, LLC
Owner Address: 90 Woodbridge Center Drive, 6th Floor

388 CARROLL STREET AND 363 BOND STREET (Continued) **S116041498**

Owner Addr2: Not reported
Owner City,St,Zip: Woodbridge, NJ 07095
Owner Country: United States of America
Own Op: Document Repository
Sub Type: NNN
Owner Name: Mr. Craig Hammerman
Owner Company: Brooklyn Community Board 6
Owner Address: 250 Baltic Street
Owner Addr2: Not reported
Owner City,St,Zip: Brooklyn, NY 11201-6401
Owner Country: United States of America
Own Op: 1
Sub Type: P03
Owner Name: Benjamin Hoffer
Owner Company: 363 Gowanus Developers, LLC
Owner Address: 90 Woodbridge Center Drive, 6th Floor
Owner Addr2: Not reported
Owner City,St,Zip: Woodbridge, NJ 07095
Owner Country: United States of America
HW Code: C224173
Waste Type: tetrachloroethene (PCE)
Waste Quantity: UNKNOWN
Waste Code: Not reported
HW Code: C224173
Waste Type: TOLUENE
Waste Quantity: UNKNOWN
Waste Code: Not reported
HW Code: C224173
Waste Type: TRICHLOROETHENE (TCE)
Waste Quantity: UNKNOWN
Waste Code: Not reported
HW Code: C224173
Waste Type: BENZO(A)ANTHRACENE
Waste Quantity: UNKNOWN
Waste Code: Not reported
HW Code: C224173
Waste Type: BENZO(B)FLUORANTHENE
Waste Quantity: UNKNOWN
Waste Code: Not reported
HW Code: C224173
Waste Type: 1,2,4-TRIMETHYLBENZENE
Waste Quantity: UNKNOWN
Waste Code: Not reported
HW Code: C224173
Waste Type: NAPHTHALENE
Waste Quantity: UNKNOWN
Waste Code: Not reported
HW Code: C224173
Waste Type: TETRACHLOROETHYLENE (PCE)
Waste Quantity: UNKNOWN
Waste Code: Not reported
HW Code: C224173
Waste Type: XYLENE (MIXED)
Waste Quantity: UNKNOWN
Waste Code: Not reported
HW Code: C224173
Waste Type: BENZO(A)PYRENE

388 CARROLL STREET AND 363 BOND STREET (Continued) **S116041498**

Waste Quantity: UNKNOWN
Waste Code: Not reported
Crossref ID: C224173-07-13
Cross Ref Type Code: 23
Cross Ref Type: Agreement/Consent Order Number
Record Added Date: 2015-10-02 11:10:00
Record Updated: 2015-11-05 09:44:00
Updated By: JAMORAS
Crossref ID: C224173
Cross Ref Type Code: 22
Cross Ref Type: BCP Site ID
Record Added Date: 2015-10-02 10:39:00
Record Updated: 2015-10-02 10:39:00
Updated By: JCGRATHW
Crossref ID: C224173-08-13
Cross Ref Type Code: 23
Cross Ref Type: Agreement/Consent Order Number
Record Added Date: 2015-10-02 11:10:00
Record Updated: 2015-10-02 11:10:00
Updated By: JCGRATHW
Crossref ID: 2015000236153
Cross Ref Type Code: 25
Cross Ref Type: County Recording Identifier
Record Added Date: 2015-07-21 11:01:00
Record Updated: 2015-07-21 11:01:00
Updated By: JCGRATHW
Crossref ID: 08/14/13
Cross Ref Type Code: 26
Cross Ref Type: Agreement/Consent Order Date
Record Added Date: 2015-10-02 10:40:00
Record Updated: 2015-10-02 10:40:00
Updated By: JCGRATHW

Name: 388 CARROLL STREET AND 363 BOND STREET
Address: 388 CARROLL STREET AND 363 BOND STREET
City,State,Zip: BROOKLYN, NY 11231
Site Code: 478612
Control Name: Environmental Easement
HW Code: C224173
Control Code: J
Control Type: INST
Dt record added: 10/23/2015
Dt rec updated: 03/14/2021
Updated By: SXAHMED
Site Code: 478612
Site Description: "Location: This site is made up of two adjacent parcels, one located at 388 Carroll Street and one located at 363 Bond Street in Brooklyn, NY. The eastern edge of the site borders the Gowanus Canal. Site Features: A portion of the site contained a one- and two-story light industrial building and another portion is improved with a two-story residential building. Four decommissioned above ground storage tanks (ranging from 5,000 to 10,000 gallon capacity) also existed on the property. All buildings and structures were demolished in 2014 to facilitate remediation of the site. The area of the two parcels that make up the site is approximately 1.293 acres. Current Zoning and Land Use: The site is currently vacant. The site is current zoned MX-11 which is a mixed use district that allows residential,

388 CARROLL STREET AND 363 BOND STREET (Continued) **S116041498**

commercial, and industrial uses. The site is bounded to the north by a City of New York EMS station, to the east by the Gowanus Canal, to the south an active redevelopment site, and to the west by a three-story mixed-use commercial and residential building and a six-story residential building. Past Use of the Site: Portions of this site have historically been used as paint manufacturer (1915), an oil terminal (1916 1950), and a warehouse (1950 1986). Other recorded uses of the site include an automobile storage and repair facility and a lumber company. Site Geology and Hydrogeology: The site is underlain by an approximately 6-to-17 foot thick layer of miscellaneous fill which is underlain by a clay layer. Groundwater was generally observed at depths ranging from five to eight feet below ground surface. Groundwater flow is generally to the east but is affected by the tidal influence from the Gowanus Canal. "

Env Problem: "Remediation at the site is complete. Prior to remediation, the primary contaminants of concern were benzo(a)pyrene, benzo(a)anthracene, benzo(b)fluorathene in soil, and naphthalene, 1,2,4 trimethylbenzene, toluene, and xylene in groundwater. Remedial actions have successfully achieved soil cleanup objectives for restricted residential use. Residual contamination in the soil and groundwater is being managed under a Site Management Plan."

Health Problem: "Remedial actions are complete and measures are in place to control the potential for coming in contact with residual contamination remaining at the site. Sampling indicates that the potential for soil vapor intrusion to occur needs to be evaluated off-site. "

Dump: False
Structure: False
Lagoon: False
Landfill: False
Pond: False
Disp Start: Not reported
Disp Term: Not reported
Lat/Long: Not reported
Dell: Not reported
Record Add: 2013-02-05 14:19:00
Record Upd: 2015-10-02 10:38:00
Updated By: JCGRATHW
Own Op: Document Repository
Sub Type: NNN
Owner Name: Mr. John Leighton
Owner Company: Brooklyn Public Library
Owner Address: Carroll Gardens Branch
Owner Addr2: 396 Clinton Street
Owner City,St,Zip: Brooklyn, NY 11231
Owner Country: United States of America
Own Op: 6
Sub Type: P03
Owner Name: Benjamin Hoffer
Owner Company: 363 Gowanus Developers, LLC
Owner Address: 90 Woodbridge Center Drive, 6th Floor
Owner Addr2: Not reported
Owner City,St,Zip: Woodbridge, NJ 07095
Owner Country: United States of America
Own Op: Document Repository
Sub Type: NNN
Owner Name: Mr. Craig Hammerman
Owner Company: Brooklyn Community Board 6

388 CARROLL STREET AND 363 BOND STREET (Continued) **S116041498**

Owner Address: 250 Baltic Street
Owner Addr2: Not reported
Owner City,St,Zip: Brooklyn, NY 11201-6401
Owner Country: United States of America
Own Op: 1
Sub Type: P03
Owner Name: Benjamin Hoffer
Owner Company: 363 Gowanus Developers, LLC
Owner Address: 90 Woodbridge Center Drive, 6th Floor
Owner Addr2: Not reported
Owner City,St,Zip: Woodbridge, NJ 07095
Owner Country: United States of America
HW Code: C224173
Waste Type: tetrachloroethene (PCE)
Waste Quantity: UNKNOWN
Waste Code: Not reported
HW Code: C224173
Waste Type: TOLUENE
Waste Quantity: UNKNOWN
Waste Code: Not reported
HW Code: C224173
Waste Type: TRICHLOROETHENE (TCE)
Waste Quantity: UNKNOWN
Waste Code: Not reported
HW Code: C224173
Waste Type: BENZO(A)ANTHRACENE
Waste Quantity: UNKNOWN
Waste Code: Not reported
HW Code: C224173
Waste Type: BENZO(B)FLUORANTHENE
Waste Quantity: UNKNOWN
Waste Code: Not reported
HW Code: C224173
Waste Type: 1,2,4-TRIMETHYLBENZENE
Waste Quantity: UNKNOWN
Waste Code: Not reported
HW Code: C224173
Waste Type: NAPHTHALENE
Waste Quantity: UNKNOWN
Waste Code: Not reported
HW Code: C224173
Waste Type: TETRACHLOROETHYLENE (PCE)
Waste Quantity: UNKNOWN
Waste Code: Not reported
HW Code: C224173
Waste Type: XYLENE (MIXED)
Waste Quantity: UNKNOWN
Waste Code: Not reported
HW Code: C224173
Waste Type: BENZO(A)PYRENE
Waste Quantity: UNKNOWN
Waste Code: Not reported
Crossref ID: C224173-07-13
Cross Ref Type Code: 23
Cross Ref Type: Agreement/Consent Order Number
Record Added Date: 2015-10-02 11:10:00
Record Updated: 2015-11-05 09:44:00

388 CARROLL STREET AND 363 BOND STREET (Continued) **S116041498**

Updated By: JAMORAS
Crossref ID: C224173
Cross Ref Type Code: 22
Cross Ref Type: BCP Site ID
Record Added Date: 2015-10-02 10:39:00
Record Updated: 2015-10-02 10:39:00
Updated By: JCGRATHW
Crossref ID: C224173-08-13
Cross Ref Type Code: 23
Cross Ref Type: Agreement/Consent Order Number
Record Added Date: 2015-10-02 11:10:00
Record Updated: 2015-10-02 11:10:00
Updated By: JCGRATHW
Crossref ID: 2015000236153
Cross Ref Type Code: 25
Cross Ref Type: County Recording Identifier
Record Added Date: 2015-07-21 11:01:00
Record Updated: 2015-07-21 11:01:00
Updated By: JCGRATHW
Crossref ID: 08/14/13
Cross Ref Type Code: 26
Cross Ref Type: Agreement/Consent Order Date
Record Added Date: 2015-10-02 10:40:00
Record Updated: 2015-10-02 10:40:00
Updated By: JCGRATHW

BROWNFIELDS:

Name:	388 CARROLL STREET AND 363 BOND STREET
Address:	388 CARROLL STREET AND 363 BOND STREET
City,State,Zip:	BROOKLYN, NY 11231
Program:	BCP
Site Code:	478612
Acres:	1.293
HW Code:	C224173
SWIS:	2401
Town:	New York City
Record Added Date:	02/05/2013
Record Updated Date:	01/21/2021
Update By:	JCGRATHW
Site Description:	"Location: This site is made up of two adjacent parcels, one located at 388 Carroll Street and one located at 363 Bond Street in Brooklyn, NY. The eastern edge of the site borders the Gowanus Canal. Site Features: A portion of the site contained a one- and two-story light industrial building and another portion is improved with a two-story residential building. Four decommissioned above ground storage tanks (ranging from 5,000 to 10,000 gallon capacity) also existed on the property. All buildings and structures were demolished in 2014 to facilitate remediation of the site. The area of the two parcels that make up the site is approximately 1.293 acres. Current Zoning and Land Use: The site is currently vacant. The site is current zoned MX-11 which is a mixed use district that allows residential, commercial, and industrial uses. The site is bounded to the north by a City of New York EMS station, to the east by the Gowanus Canal, to the south an active redevelopment site, and to the west by a three-story mixed-use commercial and residential building and a six-story residential building. Past Use of the Site: Portions of this site have historically been used as paint manufacturer (1915),

388 CARROLL STREET AND 363 BOND STREET (Continued) **S116041498**

	an oil terminal (1916 1950), and a warehouse (1950 1986). Other recorded uses of the site include an automobile storage and repair facility and a lumber company. Site Geology and Hydrogeology: The site is underlain by an approximately 6-to-17 foot thick layer of miscellaneous fill which is underlain by a clay layer. Groundwater was generally observed at depths ranging from five to eight feet below ground surface. Groundwater flow is generally to the east but is affected by the tidal influence from the Gowanus Canal. "
Env Problem:	"Remediation at the site is complete. Prior to remediation, the primary contaminants of concern were benzo(a)pyrene, benzo(a)anthracene, benzo(b)fluorathene in soil, and naphthalene, 1,2,4 trimethylbenzene, toluene, and xylene in groundwater. Remedial actions have successfully achieved soil cleanup objectives for restricted residential use. Residual contamination in the soil and groundwater is being managed under a Site Management Plan."
Health Problem:	"Remedial actions are complete and measures are in place to control the potential for coming in contact with residual contamination remaining at the site. Sampling indicates that the potential for soil vapor intrusion to occur needs to be evaluated off-site. "
Dump:	False
Structure:	False
Lagoon:	False
Landfill:	False
Pond:	False
Disp Start:	Not reported
Disp Term:	Not reported
Lat/Long:	Not reported
Dell:	Not reported
Record Add:	2013-02-05 14:19:00
Record Upd:	2015-10-02 10:38:00
Updated By:	JCGRATHW
Own Op:	Document Repository
Sub Type:	NNN
Owner Name:	Mr. John Leighton
Owner Company:	Brooklyn Public Library
Owner Address:	Carroll Gardens Branch
Owner Addr2:	396 Clinton Street
Owner City,St,Zip:	Brooklyn, NY 11231
Owner Country:	United States of America
Own Op:	6
Sub Type:	P03
Owner Name:	Benjamin Hoffer
Owner Company:	363 Gowanus Developers, LLC
Owner Address:	90 Woodbridge Center Drive, 6th Floor
Owner Addr2:	Not reported
Owner City,St,Zip:	Woodbridge, NJ 07095
Owner Country:	United States of America
Own Op:	Document Repository
Sub Type:	NNN
Owner Name:	Mr. Craig Hammerman
Owner Company:	Brooklyn Community Board 6
Owner Address:	250 Baltic Street
Owner Addr2:	Not reported
Owner City,St,Zip:	Brooklyn, NY 11201-6401
Owner Country:	United States of America
Own Op:	1
Sub Type:	P03

388 CARROLL STREET AND 363 BOND STREET (Continued) **S116041498**

Owner Name:	Benjamin Hoffer
Owner Company:	363 Gowanus Developers, LLC
Owner Address:	90 Woodbridge Center Drive, 6th Floor
Owner Addr2:	Not reported
Owner City,St,Zip:	Woodbridge, NJ 07095
Owner Country:	United States of America
HW Code:	C224173
Waste Type:	tetrachloroethene (PCE)
Waste Quantity:	UNKNOWN
Waste Code:	Not reported
HW Code:	C224173
Waste Type:	TOLUENE
Waste Quantity:	UNKNOWN
Waste Code:	Not reported
HW Code:	C224173
Waste Type:	TRICHLOROETHENE (TCE)
Waste Quantity:	UNKNOWN
Waste Code:	Not reported
HW Code:	C224173
Waste Type:	BENZO(A)ANTHRACENE
Waste Quantity:	UNKNOWN
Waste Code:	Not reported
HW Code:	C224173
Waste Type:	BENZO(B)FLUORANTHENE
Waste Quantity:	UNKNOWN
Waste Code:	Not reported
HW Code:	C224173
Waste Type:	1,2,4-TRIMETHYLBENZENE
Waste Quantity:	UNKNOWN
Waste Code:	Not reported
HW Code:	C224173
Waste Type:	NAPHTHALENE
Waste Quantity:	UNKNOWN
Waste Code:	Not reported
HW Code:	C224173
Waste Type:	TETRACHLOROETHYLENE (PCE)
Waste Quantity:	UNKNOWN
Waste Code:	Not reported
HW Code:	C224173
Waste Type:	XYLENE (MIXED)
Waste Quantity:	UNKNOWN
Waste Code:	Not reported
HW Code:	C224173
Waste Type:	BENZO(A)PYRENE
Waste Quantity:	UNKNOWN
Waste Code:	Not reported
Crossref ID:	C224173-07-13
Cross Ref Type Code:	23
Cross Ref Type:	Agreement/Consent Order Number
Record Added Date:	2015-10-02 11:10:00
Record Updated:	2015-11-05 09:44:00
Updated By:	JAMORAS
Crossref ID:	C224173
Cross Ref Type Code:	22
Cross Ref Type:	BCP Site ID
Record Added Date:	2015-10-02 10:39:00
Record Updated:	2015-10-02 10:39:00

388 CARROLL STREET AND 363 BOND STREET (Continued) **S116041498**

Updated By:	JCGRATHW
Crossref ID:	C224173-08-13
Cross Ref Type Code:	23
Cross Ref Type:	Agreement/Consent Order Number
Record Added Date:	2015-10-02 11:10:00
Record Updated:	2015-10-02 11:10:00
Updated By:	JCGRATHW
Crossref ID:	2015000236153
Cross Ref Type Code:	25
Cross Ref Type:	County Recording Identifier
Record Added Date:	2015-07-21 11:01:00
Record Updated:	2015-07-21 11:01:00
Updated By:	JCGRATHW
Crossref ID:	08/14/13
Cross Ref Type Code:	26
Cross Ref Type:	Agreement/Consent Order Date
Record Added Date:	2015-10-02 10:40:00
Record Updated:	2015-10-02 10:40:00
Updated By:	JCGRATHW

AG256 **CON EDISON** **NY MANIFEST** **S117737101**
NNE **497 BALTIC** **N/A**
1/8-1/4 **BROOKLYN, NY 11217**
0.215 mi.
1136 ft. **Site 2 of 4 in cluster AG**

Relative:
Higher

Actual:
15 ft.

NY MANIFEST:

Name:	CON EDISON
Address:	497 BALTIC
City,State,Zip:	BROOKLYN, NY 11217
Country:	USA
EPA ID:	NYP004607859
Facility Status:	Not reported
Location Address 1:	497 BALTIC
Code:	BP
Location Address 2:	Not reported
Total Tanks:	Not reported
Location City:	BROOKLYN
Location State:	NY
Location Zip:	11217
Location Zip 4:	Not reported

NY MANIFEST:

EPAID:	NYP004607859
Mailing Name:	CON EDISON
Mailing Contact:	TOM TEELING
Mailing Address 1:	4 IRVING PLACE 15TH FLOOR
Mailing Address 2:	Not reported
Mailing City:	NEW YORK
Mailing State:	NY
Mailing Zip:	10003
Mailing Zip 4:	Not reported
Mailing Country:	USA
Mailing Phone:	Not reported

NY MANIFEST:

Document ID:	Not reported
Manifest Status:	Not reported

CON EDISON (Continued) **S117737101**

seq:	Not reported
Year:	2018
Trans1 State ID:	NJ0000027193
Trans2 State ID:	Not reported
Generator Ship Date:	07/25/2014
Trans1 Recv Date:	07/25/2014
Trans2 Recv Date:	Not reported
TSD Site Recv Date:	07/25/2014
Part A Recv Date:	Not reported
Part B Recv Date:	Not reported
Generator EPA ID:	NYP004607859
Trans1 EPA ID:	Not reported
Trans2 EPA ID:	Not reported
TSDF ID 1:	NJD002200046
TSDF ID 2:	Not reported
Manifest Tracking Number:	013256190JJK
Import Indicator:	N
Export Indicator:	N
Discr Quantity Indicator:	N
Discr Type Indicator:	N
Discr Residue Indicator:	N
Discr Partial Reject Indicator:	N
Discr Full Reject Indicator:	N
Manifest Ref Number:	Not reported
Alt Facility RCRA ID:	Not reported
Alt Facility Sign Date:	Not reported
MGMT Method Type Code:	H110
Waste Code:	Not reported
Waste Code:	Not reported
Waste Code:	Not reported
Waste Code:	Not reported
Waste Code:	Not reported
Waste Code:	Not reported
Quantity:	700
Units:	G - Gallons (liquids only)* (8.3 pounds)
Number of Containers:	1
Container Type:	TT - Cargo tank, tank trucks
Handling Method:	T Chemical, physical, or biological treatment.
Specific Gravity:	1
Waste Code:	D008
Waste Code 1_2:	Not reported
Waste Code 1_3:	Not reported
Waste Code 1_4:	Not reported
Waste Code 1_5:	Not reported
Waste Code 1_6:	Not reported

Z257 **LSG 363 BOND STREET LLC** **PA MANIFEST** **S118890362**
WSW **363 BOND STREET** **N/A**
1/8-1/4 **BROOKLYN, NY 11231**
0.215 mi.
1137 ft. **Site 5 of 8 in cluster Z**

Relative:
Higher

Actual:
15 ft.

Manifest Details:

Year:	2015
Manifest Number:	014014467JJK
Manifest Type:	TSD Copy
Generator EPA Id:	NYR000219683

LSG 363 BOND STREET LLC (Continued) **S118890362**

Generator Date:	06/25/2015
Mailing Address:	Not reported
Mailing City,St,Zip:	Not reported
Contact Name:	Not reported
Contact Phone:	Not reported
TSD EPA Id:	Not reported
TSD Date:	Not reported
TSD Facility Name:	Republic Environmental Systems (Pennsylvania) LLC
TSD Facility Address:	2869 Sandstone Dr
TSD Facility City:	Hatfield
TSD Facility State:	PA
Facility Telephone:	Not reported
Page Number:	1
Line Number:	2
Waste Number:	D008
Container Number:	7
Container Type:	Metal drums, barrels, kegs
Waste Quantity:	2800
Unit:	Pounds
Handling Code:	Not reported
TSP EPA Id:	PAD085690592
Date TSP Sig:	Not reported

Year:	2015
Manifest Number:	014014467JJK
Manifest Type:	TSD Copy
Generator EPA Id:	NYR000219683
Generator Date:	06/25/2015
Mailing Address:	Not reported
Mailing City,St,Zip:	Not reported
Contact Name:	Not reported
Contact Phone:	Not reported
TSD EPA Id:	Not reported
TSD Date:	Not reported
TSD Facility Name:	Republic Environmental Systems (Pennsylvania) LLC
TSD Facility Address:	2869 Sandstone Dr
TSD Facility City:	Hatfield
TSD Facility State:	PA
Facility Telephone:	Not reported
Page Number:	1
Line Number:	1
Waste Number:	D018
Container Number:	4
Container Type:	Metal drums, barrels, kegs
Waste Quantity:	1200
Unit:	Pounds
Handling Code:	Not reported
TSP EPA Id:	PAD085690592
Date TSP Sig:	Not reported

Z258 WSW 1/8-1/4 0.215 mi. 1137 ft. | **LSG 363 BOND STREET LLC**
363 BOND STREET
BROOKLYN, NY 11231

Site 6 of 8 in cluster Z

NY MANIFEST | **S118091727**
N/A

Relative: Higher

Actual: 15 ft.

NY MANIFEST:

Name:	LSG 363 BOND STREET LLC
Address:	363 BOND STREET
City,State,Zip:	BROOKLYN, NY 11231
Country:	USA
EPA ID:	NYR000219683
Facility Status:	Not reported
Location Address 1:	363 BOND STREET
Code:	BP
Location Address 2:	Not reported
Total Tanks:	Not reported
Location City:	BROOKLYN
Location State:	NY
Location Zip:	11231
Location Zip 4:	Not reported

NY MANIFEST:

EPAID:	NYR000219683
Mailing Name:	LSG 363 BOND STREET LLC
Mailing Contact:	LSG 363 BOND STREET LLC
Mailing Address 1:	460 PARK AVE - 13TH FLOOR
Mailing Address 2:	Not reported
Mailing City:	NEW YORK
Mailing State:	NY
Mailing Zip:	10022
Mailing Zip 4:	Not reported
Mailing Country:	USA
Mailing Phone:	2123240216

NY MANIFEST:

Document ID:	Not reported
Manifest Status:	Not reported
seq:	Not reported
Year:	2018
Trans1 State ID:	NJD054126164
Trans2 State ID:	PAD982661381
Generator Ship Date:	06/25/2015
Trans1 Recv Date:	06/25/2015
Trans2 Recv Date:	07/08/2015
TSD Site Recv Date:	07/15/2015
Part A Recv Date:	Not reported
Part B Recv Date:	Not reported
Generator EPA ID:	NYR000219683
Trans1 EPA ID:	Not reported
Trans2 EPA ID:	Not reported
TSDF ID 1:	PAD085690592
TSDF ID 2:	Not reported
Manifest Tracking Number:	014014467JJK
Import Indicator:	N
Export Indicator:	N
Discr Quantity Indicator:	N
Discr Type Indicator:	N
Discr Residue Indicator:	N

LSG 363 BOND STREET LLC (Continued) **S118091727**

Discr Partial Reject Indicator:	N
Discr Full Reject Indicator:	N
Manifest Ref Number:	Not reported
Alt Facility RCRA ID:	Not reported
Alt Facility Sign Date:	Not reported
MGMT Method Type Code:	H141
Waste Code:	Not reported
Waste Code:	Not reported
Waste Code:	Not reported
Waste Code:	Not reported
Waste Code:	Not reported
Waste Code:	Not reported
Quantity:	1200
Units:	P - Pounds
Number of Containers:	4
Container Type:	DM - Metal drums, barrels
Handling Method:	B Incineration, heat recovery, burning.
Specific Gravity:	1
Waste Code:	D018
Waste Code 1_2:	Not reported
Waste Code 1_3:	Not reported
Waste Code 1_4:	Not reported
Waste Code 1_5:	Not reported
Waste Code 1_6:	Not reported

Z259 **363 BOND STREET** **RCRA-LQG** **1018158896**
WSW **363 BOND STREET** **NYR000219683**
1/8-1/4 **BROOKLYN, NY 11231**
0.215 mi.
1137 ft. **Site 7 of 8 in cluster Z**

Relative: **Higher**
Actual: **15 ft.**

RCRA-LQG:

Date Form Received by Agency:		20160303
Handler Name:	363 BOND STREET	
Handler Address:		363 BOND STREET
Handler City,State,Zip:		BROOKLYN, NY 11231
EPA ID:		NYR000219683
Contact Name:		MARK GREEN
Contact Address:		PARK AVENUE
Contact City,State,Zip:		MANHATTAN, NY 10022
Contact Telephone:		212-324-0216
Contact Fax:		646-582-2258
Contact Email:		MGREEN@LIGHTSTONEGROUP.COM
Contact Title:		SENIOR VICE PRESIDENT, CONSTRUCTION
EPA Region:		02
Land Type:		Private
Federal Waste Generator Description:		Large Quantity Generator
Non-Notifier:		Not reported
Biennial Report Cycle:		2015
Accessibility:		Not reported
Active Site Indicator:		Handler Activities
State District Owner:		NY
State District:		NYSDEC R2
Mailing Address:		PARK AVENUE
Mailing City,State,Zip:		MANHATTAN, NY 10022
Owner Name:		LSG 363 BOND STREET LLC
Owner Type:		Private

363 BOND STREET (Continued) **1018158896**

Operator Name:	LSG 363 BOND STREET LLC
Operator Type:	Private
Short-Term Generator Activity:	No
Importer Activity:	No
Mixed Waste Generator:	No
Transporter Activity:	No
Transfer Facility Activity:	No
Recycler Activity with Storage:	No
Small Quantity On-Site Burner Exemption:	No
Smelting Melting and Refining Furnace Exemption:	No
Underground Injection Control:	No
Off-Site Waste Receipt:	No
Universal Waste Indicator:	No
Universal Waste Destination Facility:	No
Federal Universal Waste:	No
Active Site Fed-Reg Treatment Storage and Disposal Facility:	Not reported
Active Site Converter Treatment storage and Disposal Facility:	Not reported
Active Site State-Reg Treatment Storage and Disposal Facility:	Not reported
Active Site State-Reg Handler:	---
Federal Facility Indicator:	Not reported
Hazardous Secondary Material Indicator:	NN
Sub-Part K Indicator:	Not reported
Commercial TSD Indicator:	No
Treatment Storage and Disposal Type:	Not reported
2018 GPRA Permit Baseline:	Not on the Baseline
2018 GPRA Renewals Baseline:	Not on the Baseline
Permit Renewals Workload Universe:	Not reported
Permit Workload Universe:	Not reported
Permit Progress Universe:	Not reported
Post-Closure Workload Universe:	Not reported
Closure Workload Universe:	Not reported
202 GPRA Corrective Action Baseline:	No
Corrective Action Workload Universe:	No
Subject to Corrective Action Universe:	No
Non-TSDFs Where RCRA CA has Been Imposed Universe:	No
TSDFs Potentially Subject to CA Under 3004 (u)/(v) Universe:	No
TSDFs Only Subject to CA under Discretionary Auth Universe:	No
Corrective Action Priority Ranking:	No NCAPS ranking
Environmental Control Indicator:	No
Institutional Control Indicator:	No
Human Exposure Controls Indicator:	N/A
Groundwater Controls Indicator:	N/A
Operating TSDF Universe:	Not reported
Full Enforcement Universe:	Not reported
Significant Non-Complier Universe:	No
Unaddressed Significant Non-Complier Universe:	No
Addressed Significant Non-Complier Universe:	No
Significant Non-Complier With a Compliance Schedule Universe:	No
Financial Assurance Required:	Not reported
Handler Date of Last Change:	20161107
Recognized Trader-Importer:	No
Recognized Trader-Exporter:	No
Importer of Spent Lead Acid Batteries:	No
Exporter of Spent Lead Acid Batteries:	No
Recycler Activity Without Storage:	Not reported
Manifest Broker:	Not reported
Sub-Part P Indicator:	No

363 BOND STREET (Continued) **1018158896**

Biennial: List of Years
Year: 2015

Click Here for Biennial Reporting System Data:

Hazardous Waste Summary:
Waste Code: D006
Waste Description: CADMIUM

Waste Code: D018
Waste Description: BENZENE

Handler - Owner Operator:
Owner/Operator Indicator: Owner
Owner/Operator Name: LSG 363 BOND STREET LLC
Legal Status: Private
Date Became Current: 20130620
Date Ended Current: Not reported
Owner/Operator Address: 1985 CEDAR BRIDGE AVENUE
Owner/Operator City,State,Zip: LAKEWOOD, NJ 08701
Owner/Operator Telephone: 732-367-0129
Owner/Operator Telephone Ext: Not reported
Owner/Operator Fax: Not reported
Owner/Operator Email: Not reported

Owner/Operator Indicator: Owner
Owner/Operator Name: LSG 363 BOND STREET LLC
Legal Status: Private
Date Became Current: 20130620
Date Ended Current: Not reported
Owner/Operator Address: 1985 CEDAR BRIDGE AVE SUITE 1
Owner/Operator City,State,Zip: LAKEWOOD, NJ 08701
Owner/Operator Telephone: 732-367-0129
Owner/Operator Telephone Ext: Not reported
Owner/Operator Fax: Not reported
Owner/Operator Email: Not reported

Owner/Operator Indicator: Operator
Owner/Operator Name: LSG 363 BOND STREET LLC
Legal Status: Private
Date Became Current: 20130620
Date Ended Current: Not reported
Owner/Operator Address: Not reported
Owner/Operator City,State,Zip: Not reported
Owner/Operator Telephone: Not reported
Owner/Operator Telephone Ext: Not reported
Owner/Operator Fax: Not reported
Owner/Operator Email: Not reported

Owner/Operator Indicator: Operator
Owner/Operator Name: LSG 363 BOND STREET LLC
Legal Status: Private
Date Became Current: 20130620
Date Ended Current: Not reported
Owner/Operator Address: 1985 CEDAR BRIDGE AVE
Owner/Operator City,State,Zip: LAKEWOOD, NJ 08701

363 BOND STREET (Continued) **1018158896**

Owner/Operator Telephone: Not reported
Owner/Operator Telephone Ext: Not reported
Owner/Operator Fax: Not reported
Owner/Operator Email: Not reported

Historic Generators:
Receive Date: 20160303
Handler Name: 363 BOND STREET
Federal Waste Generator Description: Large Quantity Generator
State District Owner: NY
Large Quantity Handler of Universal Waste: No
Recognized Trader Importer: No
Recognized Trader Exporter: No
Spent Lead Acid Battery Importer: No
Spent Lead Acid Battery Exporter: No
Current Record: Yes
Non Storage Recycler Activity: Not reported
Electronic Manifest Broker: Not reported

Receive Date: 20150615
Handler Name: LSG 363 BOND STREET LLC
Federal Waste Generator Description: Large Quantity Generator
State District Owner: NY
Large Quantity Handler of Universal Waste: No
Recognized Trader Importer: No
Recognized Trader Exporter: No
Spent Lead Acid Battery Importer: No
Spent Lead Acid Battery Exporter: No
Current Record: No
Non Storage Recycler Activity: Not reported
Electronic Manifest Broker: Not reported

List of NAICS Codes and Descriptions:
NAICS Code: 53111
NAICS Description: LESSORS OF RESIDENTIAL BUILDINGS AND DWELLINGS

NAICS Code: 531110
NAICS Description: LESSORS OF RESIDENTIAL BUILDINGS AND DWELLINGS

Facility Has Received Notices of Violations:
Violations: No Violations Found

Evaluation Action Summary:
Evaluations: No Evaluations Found

Z260 WSW 1/8-1/4 0.215 mi. 1137 ft. | **363 BOND ST**
363 BOND STREET
BROOKLYN, NY 11231

Site 8 of 8 in cluster Z | **NY AST** | **A100383100**
N/A

Relative: Higher

Actual: 15 ft.

AST:

Name:	363 BOND ST
Address:	363 BOND STREET
City,State,Zip:	BROOKLYN, NY 11231
Region:	STATE
DEC Region:	2
Site Status:	Unregulated/Closed
Facility Id:	2-612120
Program Type:	PBS
UTM X:	585285.30412
UTM Y:	4503512.61245
Expiration Date:	N/A
Site Type:	Other

Affiliation Records:

Site Id:	488464
Affiliation Type:	Facility Owner
Company Name:	LSG 363 BOND STREET LLC
Contact Type:	EXEC. VICE PRESIDENT
Contact Name:	JOSEPH E. TEICHMAN
Address1:	1985 CEDAR BRIDGE AVENUE
Address2:	Not reported
City:	LAKEWOOD
State:	NJ
Zip Code:	08701
Country Code:	001
Phone:	(212) 616-9969
EMail:	Not reported
Fax Number:	Not reported
Modified By:	DMMOLOUG
Date Last Modified:	2013-10-30

Site Id:	488464
Affiliation Type:	Mail Contact
Company Name:	LANGAN EES & L ARCHITECTURE, DPC
Contact Type:	Not reported
Contact Name:	CHRIS MCMAHON
Address1:	619 RIVER DRIVE CENTER 1
Address2:	Not reported
City:	ELMWOOD PARK
State:	NJ
Zip Code:	07407
Country Code:	001
Phone:	(201) 794-6900
EMail:	CMCMAHON@LANGAN.COM
Fax Number:	Not reported
Modified By:	DMMOLOUG
Date Last Modified:	2013-10-30

Site Id:	488464
Affiliation Type:	Emergency Contact
Company Name:	LSG 363 BOND STREET LLC
Contact Type:	Not reported
Contact Name:	FRANK UST

363 BOND ST (Continued) **A100383100**

Address1:	Not reported
Address2:	Not reported
City:	Not reported
State:	NN
Zip Code:	Not reported
Country Code:	001
Phone:	(646) 879-3106
EMail:	Not reported
Fax Number:	Not reported
Modified By:	DMMOLOUG
Date Last Modified:	2013-10-30

Site Id:	488464
Affiliation Type:	Facility Operator
Company Name:	363 BOND ST
Contact Type:	Not reported
Contact Name:	VACANY
Address1:	Not reported
Address2:	Not reported
City:	Not reported
State:	NN
Zip Code:	Not reported
Country Code:	001
Phone:	Not reported
EMail:	Not reported
Fax Number:	Not reported
Modified By:	MSBAPTIS
Date Last Modified:	2013-11-18

Tank Info:

Tank Number:	1
Tank Id:	250087

Equipment Records:

L00 - Piping Leak Detection - None
A00 - Tank Internal Protection - None
D01 - Pipe Type - Steel/Carbon Steel/Iron
K00 - Spill Prevention - None
J02 - Dispenser - Suction Dispenser
E00 - Piping Secondary Containment - None
H00 - Tank Leak Detection - None
I00 - Overfill - None
B00 - Tank External Protection - None
F00 - Pipe External Protection - None
C01 - Pipe Location - Aboveground
G02 - Tank Secondary Containment - Vault (w/access)

Tank Location:	Aboveground - on saddles, legs, racks, etc.... Tank bottom is elevated above grade or tank pad, allowing visual inspection.
Tank Type:	Steel/Carbon Steel/Iron
Tank Status:	Tank Converted to Non-Regulated Use
Pipe Model:	Not reported
Install Date:	01/01/1938
Capacity Gallons:	1000
Tightness Test Method:	NN
Date Test:	Not reported
Next Test Date:	Not reported

363 BOND ST (Continued) **A100383100**

Date Tank Closed:	Not reported
Register:	True
Modified By:	CGFREEDM
Last Modified:	04/14/2017
Material Name:	#4 fuel oil (on-site consumption)

Tank Number:	2
Tank Id:	250088

Equipment Records:

L00 - Piping Leak Detection - None
E00 - Piping Secondary Containment - None
H00 - Tank Leak Detection - None
I00 - Overfill - None
C01 - Pipe Location - Aboveground
J02 - Dispenser - Suction Dispenser
A00 - Tank Internal Protection - None
D01 - Pipe Type - Steel/Carbon Steel/Iron
K00 - Spill Prevention - None
B00 - Tank External Protection - None
F00 - Pipe External Protection - None
G02 - Tank Secondary Containment - Vault (w/access)

Tank Location:	Aboveground - on saddles, legs, racks, etc.... Tank bottom is elevated above grade or tank pad, allowing visual inspection.
Tank Type:	Steel/Carbon Steel/Iron
Tank Status:	Tank Converted to Non-Regulated Use
Pipe Model:	Not reported
Install Date:	01/01/1938
Capacity Gallons:	1000
Tightness Test Method:	NN
Date Test:	Not reported
Next Test Date:	Not reported
Date Tank Closed:	Not reported
Register:	True
Modified By:	CGFREEDM
Last Modified:	04/14/2017
Material Name:	#4 fuel oil (on-site consumption)

AC261 **CON EDISON MANHOLE: 2577** **RCRA NonGen / NLR** **1016969177**
NE **3RD AVE & BALTIC ST** **NY MANIFEST** **NYP004428272**
1/8-1/4 **BROOKLYN, NY 11217**
0.216 mi.
1141 ft. **Site 6 of 7 in cluster AC**

Relative:
Higher

Actual:
21 ft.

RCRA NonGen / NLR:

Date Form Received by Agency:	20140228
Handler Name:	CON EDISON MANHOLE: 2577
Handler Address:	3RD AVE & BALTIC ST
Handler City,State,Zip:	BROOKLYN, NY 11217
EPA ID:	NYP004428272
Contact Name:	THOMAS TEELING
Contact Address:	Not reported
Contact City,State,Zip:	Not reported
Contact Telephone:	212-460-3770
Contact Fax:	Not reported
Contact Email:	Not reported
Contact Title:	SENIOR SCIENTIST

CON EDISON MANHOLE: 2577 (Continued) **1016969177**

EPA Region:	02
Land Type:	Private
Federal Waste Generator Description:	Not a generator, verified
Non-Notifier:	Not reported
Biennial Report Cycle:	Not reported
Accessibility:	Not reported
Active Site Indicator:	Not reported
State District Owner:	NY
State District:	NYSDEC R2
Mailing Address:	IRVING PL, 15TH FL NE
Mailing City,State,Zip:	NEW YORK, NY 10003
Owner Name:	Not reported
Owner Type:	Not reported
Operator Name:	Not reported
Operator Type:	Not reported
Short-Term Generator Activity:	No
Importer Activity:	No
Mixed Waste Generator:	No
Transporter Activity:	No
Transfer Facility Activity:	No
Recycler Activity with Storage:	No
Small Quantity On-Site Burner Exemption:	No
Smelting Melting and Refining Furnace Exemption:	No
Underground Injection Control:	No
Off-Site Waste Receipt:	No
Universal Waste Indicator:	No
Universal Waste Destination Facility:	No
Federal Universal Waste:	No
Active Site Fed-Reg Treatment Storage and Disposal Facility:	Not reported
Active Site Converter Treatment storage and Disposal Facility:	Not reported
Active Site State-Reg Treatment Storage and Disposal Facility:	Not reported
Active Site State-Reg Handler:	---
Federal Facility Indicator:	Not reported
Hazardous Secondary Material Indicator:	NN
Sub-Part K Indicator:	Not reported
Commercial TSD Indicator:	No
Treatment Storage and Disposal Type:	Not reported
2018 GPRA Permit Baseline:	Not on the Baseline
2018 GPRA Renewals Baseline:	Not on the Baseline
Permit Renewals Workload Universe:	Not reported
Permit Workload Universe:	Not reported
Permit Progress Universe:	Not reported
Post-Closure Workload Universe:	Not reported
Closure Workload Universe:	Not reported
202 GPRA Corrective Action Baseline:	No
Corrective Action Workload Universe:	No
Subject to Corrective Action Universe:	No
Non-TSDFs Where RCRA CA has Been Imposed Universe:	No
TSDFs Potentially Subject to CA Under 3004 (u)/(v) Universe:	No
TSDFs Only Subject to CA under Discretionary Auth Universe:	No
Corrective Action Priority Ranking:	No NCAPS ranking
Environmental Control Indicator:	No
Institutional Control Indicator:	No
Human Exposure Controls Indicator:	N/A
Groundwater Controls Indicator:	N/A
Operating TSDF Universe:	Not reported
Full Enforcement Universe:	Not reported

CON EDISON MANHOLE: 2577 (Continued) **1016969177**

Significant Non-Complier Universe:	No
Unaddressed Significant Non-Complier Universe:	No
Addressed Significant Non-Complier Universe:	No
Significant Non-Complier With a Compliance Schedule Universe:	No
Financial Assurance Required:	Not reported
Handler Date of Last Change:	20141014
Recognized Trader-Importer:	No
Recognized Trader-Exporter:	No
Importer of Spent Lead Acid Batteries:	No
Exporter of Spent Lead Acid Batteries:	No
Recycler Activity Without Storage:	Not reported
Manifest Broker:	Not reported
Sub-Part P Indicator:	No

Historic Generators:

Receive Date:	20140128
Handler Name:	CON EDISON MANHOLE: 2577
Federal Waste Generator Description:	Conditionally Exempt Small Quantity Generator
State District Owner:	NY
Large Quantity Handler of Universal Waste:	No
Recognized Trader Importer:	No
Recognized Trader Exporter:	No
Spent Lead Acid Battery Importer:	No
Spent Lead Acid Battery Exporter:	No
Current Record:	No
Non Storage Recycler Activity:	Not reported
Electronic Manifest Broker:	Not reported

Receive Date:	20140228
Handler Name:	CON EDISON MANHOLE: 2577
Federal Waste Generator Description:	Not a generator, verified
State District Owner:	NY
Large Quantity Handler of Universal Waste:	No
Recognized Trader Importer:	No
Recognized Trader Exporter:	No
Spent Lead Acid Battery Importer:	No
Spent Lead Acid Battery Exporter:	No
Current Record:	Yes
Non Storage Recycler Activity:	Not reported
Electronic Manifest Broker:	Not reported

List of NAICS Codes and Descriptions:

NAICS Codes:	No NAICS Codes Found

Facility Has Received Notices of Violations:

Violations:	No Violations Found

Evaluation Action Summary:

Evaluations:	No Evaluations Found

NY MANIFEST:

Name:	CON EDISON
Address:	3RD AVE & BALTIC ST

CON EDISON MANHOLE: 2577 (Continued) **1016969177**

City,State,Zip:	BROOKLYN, NY 11217
Country:	USA
EPA ID:	NYP004428272
Facility Status:	Not reported
Location Address 1:	W/INT 3RD AVE & BALTIC ST
Code:	BP
Location Address 2:	Not reported
Total Tanks:	Not reported
Location City:	BROOKLYN
Location State:	NY
Location Zip:	11201
Location Zip 4:	Not reported

NY MANIFEST:

EPAID:	NYP004428272
Mailing Name:	CON EDISON
Mailing Contact:	CON EDISON
Mailing Address 1:	4 IRVING PLACE
Mailing Address 2:	15TH FL
Mailing City:	NEW YORK
Mailing State:	NY
Mailing Zip:	10003
Mailing Zip 4:	Not reported
Mailing Country:	USA
Mailing Phone:	Not reported

NY MANIFEST:

Document ID:	Not reported
Manifest Status:	Not reported
seq:	Not reported
Year:	2018
Trans1 State ID:	NJD003812047
Trans2 State ID:	Not reported
Generator Ship Date:	01/28/2014
Trans1 Recv Date:	01/28/2014
Trans2 Recv Date:	Not reported
TSD Site Recv Date:	02/03/2014
Part A Recv Date:	Not reported
Part B Recv Date:	Not reported
Generator EPA ID:	NYP004428272
Trans1 EPA ID:	Not reported
Trans2 EPA ID:	Not reported
TSDF ID 1:	NJD991291105
TSDF ID 2:	Not reported
Manifest Tracking Number:	002329846GBF
Import Indicator:	N
Export Indicator:	N
Discr Quantity Indicator:	N
Discr Type Indicator:	N
Discr Residue Indicator:	N
Discr Partial Reject Indicator:	N
Discr Full Reject Indicator:	N
Manifest Ref Number:	Not reported
Alt Facility RCRA ID:	Not reported
Alt Facility Sign Date:	Not reported
MGMT Method Type Code:	H110
Waste Code:	Not reported

CON EDISON MANHOLE: 2577 (Continued) **1016969177**

Waste Code:	Not reported
Waste Code:	Not reported
Waste Code:	Not reported
Waste Code:	Not reported
Waste Code:	Not reported
Quantity:	300
Units:	P - Pounds
Number of Containers:	1
Container Type:	TT - Cargo tank, tank trucks
Handling Method:	T Chemical, physical, or biological treatment.
Specific Gravity:	1
Waste Code:	D008
Waste Code 1_2:	Not reported
Waste Code 1_3:	Not reported
Waste Code 1_4:	Not reported
Waste Code 1_5:	Not reported
Waste Code 1_6:	Not reported

AK262 **CON EDISON SERVICE BOX: S/B~13264** **RCRA NonGen / NLR** **1016677460**
North **462 BALTIC ST** **FINDS** **NYP004310777**
1/8-1/4 **BROOKLYN, NY 11201** **ECHO**
0.220 mi. **NY MANIFEST**
1161 ft. **Site 1 of 3 in cluster AK**

Relative:
Higher

Actual:
12 ft.

RCRA NonGen / NLR:

Date Form Received by Agency:	20130610
Handler Name:	CON EDISON SERVICE BOX: S/B~13264
Handler Address:	462 BALTIC ST
Handler City,State,Zip:	BROOKLYN, NY 11201
EPA ID:	NYP004310777
Contact Name:	KYLE ANDERSON
Contact Address:	Not reported
Contact City,State,Zip:	Not reported
Contact Telephone:	718-666-4596
Contact Fax:	Not reported
Contact Email:	Not reported
Contact Title:	OPERATING SUPERVISOR
EPA Region:	02
Land Type:	Private
Federal Waste Generator Description:	Not a generator, verified
Non-Notifier:	Not reported
Biennial Report Cycle:	Not reported
Accessibility:	Not reported
Active Site Indicator:	Not reported
State District Owner:	NY
State District:	NYSDEC R2
Mailing Address:	VING PL, RM 828
Mailing City,State,Zip:	NEW YORK, NY 10003
Owner Name:	Not reported
Owner Type:	Not reported
Operator Name:	Not reported
Operator Type:	Not reported
Short-Term Generator Activity:	No
Importer Activity:	No
Mixed Waste Generator:	No
Transporter Activity:	No
Transfer Facility Activity:	No

CON EDISON SERVICE BOX: S/B~13264 (Continued) **1016677460**

Recycler Activity with Storage:	No
Small Quantity On-Site Burner Exemption:	No
Smelting Melting and Refining Furnace Exemption:	No
Underground Injection Control:	No
Off-Site Waste Receipt:	No
Universal Waste Indicator:	No
Universal Waste Destination Facility:	No
Federal Universal Waste:	No
Active Site Fed-Reg Treatment Storage and Disposal Facility:	Not reported
Active Site Converter Treatment storage and Disposal Facility:	Not reported
Active Site State-Reg Treatment Storage and Disposal Facility:	Not reported
Active Site State-Reg Handler:	---
Federal Facility Indicator:	Not reported
Hazardous Secondary Material Indicator:	NN
Sub-Part K Indicator:	Not reported
Commercial TSD Indicator:	No
Treatment Storage and Disposal Type:	Not reported
2018 GPRA Permit Baseline:	Not on the Baseline
2018 GPRA Renewals Baseline:	Not on the Baseline
Permit Renewals Workload Universe:	Not reported
Permit Workload Universe:	Not reported
Permit Progress Universe:	Not reported
Post-Closure Workload Universe:	Not reported
Closure Workload Universe:	Not reported
202 GPRA Corrective Action Baseline:	No
Corrective Action Workload Universe:	No
Subject to Corrective Action Universe:	No
Non-TSDFs Where RCRA CA has Been Imposed Universe:	No
TSDFs Potentially Subject to CA Under 3004 (u)/(v) Universe:	No
TSDFs Only Subject to CA under Discretionary Auth Universe:	No
Corrective Action Priority Ranking:	No NCAPS ranking
Environmental Control Indicator:	No
Institutional Control Indicator:	No
Human Exposure Controls Indicator:	N/A
Groundwater Controls Indicator:	N/A
Operating TSDF Universe:	Not reported
Full Enforcement Universe:	Not reported
Significant Non-Complier Universe:	No
Unaddressed Significant Non-Complier Universe:	No
Addressed Significant Non-Complier Universe:	No
Significant Non-Complier With a Compliance Schedule Universe:	No
Financial Assurance Required:	Not reported
Handler Date of Last Change:	20140402
Recognized Trader-Importer:	No
Recognized Trader-Exporter:	No
Importer of Spent Lead Acid Batteries:	No
Exporter of Spent Lead Acid Batteries:	No
Recycler Activity Without Storage:	Not reported
Manifest Broker:	Not reported
Sub-Part P Indicator:	No

Historic Generators:

Receive Date:	20130510
Handler Name: CON EDISON SERVICE BOX:	S/B~13264
Federal Waste Generator Description:	Conditionally Exempt Small Quantity Generator
State District Owner:	NY

CON EDISON SERVICE BOX: S/B~13264 (Continued) **1016677460**

Large Quantity Handler of Universal Waste:	No
Recognized Trader Importer:	No
Recognized Trader Exporter:	No
Spent Lead Acid Battery Importer:	No
Spent Lead Acid Battery Exporter:	No
Current Record:	No
Non Storage Recycler Activity:	Not reported
Electronic Manifest Broker:	Not reported

Receive Date:	20130610
Handler Name: CON EDISON SERVICE BOX:	S/B~13264
Federal Waste Generator Description:	Not a generator, verified
State District Owner:	NY
Large Quantity Handler of Universal Waste:	No
Recognized Trader Importer:	No
Recognized Trader Exporter:	No
Spent Lead Acid Battery Importer:	No
Spent Lead Acid Battery Exporter:	No
Current Record:	Yes
Non Storage Recycler Activity:	Not reported
Electronic Manifest Broker:	Not reported

List of NAICS Codes and Descriptions:
NAICS Codes: No NAICS Codes Found

Facility Has Received Notices of Violations:
Violations: No Violations Found

Evaluation Action Summary:
Evaluations: No Evaluations Found

FINDS:
Registry ID: 110058874945

Click Here:

Environmental Interest/Information System:
RCRAInfo is a national information system that supports the Resource Conservation and Recovery Act (RCRA) program through the tracking of events and activities related to facilities that generate, transport, and treat, store, or dispose of hazardous waste. RCRAInfo allows RCRA program staff to track the notification, permit, compliance, and corrective action activities required under RCRA.

Click this hyperlink while viewing on your computer to access additional FINDS: detail in the EDR Site Report.

ECHO:

Envid:	1016677460
Registry ID:	110058874945
DFR URL:	http://echo.epa.gov/detailed-facility-report?fid=110058874945
Name:	CON EDISON SERVICE BOX: S/B~13264
Address:	462 BALTIC ST
City,State,Zip:	BROOKLYN, NY 11201

CON EDISON SERVICE BOX: S/B~13264 (Continued) **1016677460**

NY MANIFEST:

Name:	CON EDISON
Address:	462 BALTIC ST
City,State,Zip:	BROOKLYN, NY 11201
Country:	USA
EPA ID:	NYP004310777
Facility Status:	Not reported
Location Address 1:	462 BALTIC ST
Code:	BP
Location Address 2:	SB 13264
Total Tanks:	Not reported
Location City:	BROOKLYN
Location State:	NY
Location Zip:	Not reported
Location Zip 4:	Not reported

NY MANIFEST:

EPAID:	NYP004310777
Mailing Name:	CON EDISON
Mailing Contact:	CON EDISON
Mailing Address 1:	4 IRVING PL 15TH FL
Mailing Address 2:	Not reported
Mailing City:	NEW YORK
Mailing State:	NY
Mailing Zip:	10003
Mailing Zip 4:	Not reported
Mailing Country:	USA
Mailing Phone:	2124603770

NY MANIFEST:

Document ID:	Not reported
Manifest Status:	Not reported
seq:	Not reported
Year:	2018
Trans1 State ID:	NJD003812047
Trans2 State ID:	Not reported
Generator Ship Date:	05/10/2013
Trans1 Recv Date:	05/10/2013
Trans2 Recv Date:	Not reported
TSD Site Recv Date:	05/10/2013
Part A Recv Date:	Not reported
Part B Recv Date:	Not reported
Generator EPA ID:	NYP004310777
Trans1 EPA ID:	Not reported
Trans2 EPA ID:	Not reported
TSDF ID 1:	NJD991291105
TSDF ID 2:	Not reported
Manifest Tracking Number:	002017123GBF
Import Indicator:	N
Export Indicator:	N
Discr Quantity Indicator:	N
Discr Type Indicator:	N
Discr Residue Indicator:	N
Discr Partial Reject Indicator:	N
Discr Full Reject Indicator:	N
Manifest Ref Number:	Not reported
Alt Facility RCRA ID:	Not reported

CON EDISON SERVICE BOX: S/B~13264 (Continued) **1016677460**

Alt Facility Sign Date:	Not reported
MGMT Method Type Code:	H141
Waste Code:	Not reported
Waste Code:	Not reported
Waste Code:	Not reported
Waste Code:	Not reported
Waste Code:	Not reported
Waste Code:	Not reported
Quantity:	100
Units:	G - Gallons (liquids only)* (8.3 pounds)
Number of Containers:	1
Container Type:	TT - Cargo tank, tank trucks
Handling Method:	T Chemical, physical, or biological treatment.
Specific Gravity:	1
Waste Code:	D008
Waste Code 1_2:	Not reported
Waste Code 1_3:	Not reported
Waste Code 1_4:	Not reported
Waste Code 1_5:	Not reported
Waste Code 1_6:	Not reported

AK263 **BASIN HAULAGE INC. I** **NY SWF/LF** **S105841893**
North **462-470 BALTIC STREET** **N/A**
1/8-1/4 **BROOKLYN, NY 11217**
0.220 mi.
1161 ft. **Site 2 of 3 in cluster AK**

Relative:
Higher

Actual:
12 ft.

SWF/LF:

Name:	BASIN HAULAGE INC. I
Address:	462-470 BALTIC STREET
City,State,Zip:	BROOKLYN, NY 11217
Flag:	INACTIVE
Region Code:	2
Phone Number:	7188210310
Owner Name:	Not reported
Owner Type:	Not reported
Owner Address:	Not reported
Owner Addr2:	Not reported
Owner City,St,Zip:	Not reported
Owner Email:	Not reported
Owner Phone:	Not reported
Contact Name:	STEPHEN SPALLINO; PRESIDENT
Contact Address:	Not reported
Contact Addr2:	Not reported
Contact City,St,Zip:	Not reported
Contact Email:	Not reported
Contact Phone:	Not reported
Activity Desc:	C&D processing - registration
Activity Number:	[24W22]
Active:	No
East Coordinate:	585620
North Coordinate:	4504031
Accuracy Code:	Not reported
Regulatory Status:	Not reported
Waste Type:	Not reported
Authorization #:	2-6103-00054
Authorization Date:	Not reported

BASIN HAULAGE INC. I (Continued) **S105841893**

Expiration Date: Not reported
Operator Name: Not reported
Operator Type: Not reported
Laste Date: Not reported

AE264 **CON EDISON MANHOLE: 2618** **RCRA NonGen / NLR** **1016454185**
SE **4TH & UNION AVE** **FINDS** **NYP004318366**
1/8-1/4 **BROOKLYN, NY 11215** **ECHO**
0.220 mi. **NY MANIFEST**
1161 ft. **Site 3 of 3 in cluster AE**

Relative:
Higher

Actual:
27 ft.

RCRA NonGen / NLR:

Date Form Received by Agency:	20130704
Handler Name:	CON EDISON MANHOLE: 2618
Handler Address:	4TH & UNION AVE
Handler City,State,Zip:	BROOKLYN, NY 11215
EPA ID:	NYP004318366
Contact Name:	THOMAS TEELING
Contact Address:	Not reported
Contact City,State,Zip:	Not reported
Contact Telephone:	212-460-3770
Contact Fax:	Not reported
Contact Email:	Not reported
Contact Title:	SENIOR SCIENTIST
EPA Region:	02
Land Type:	Private
Federal Waste Generator Description:	Not a generator, verified
Non-Notifier:	Not reported
Biennial Report Cycle:	Not reported
Accessibility:	Not reported
Active Site Indicator:	Not reported
State District Owner:	NY
State District:	NYSDEC R2
Mailing Address:	VING PL, 15TH FL NE
Mailing City,State,Zip:	NEW YORK, NY 10003
Owner Name:	Not reported
Owner Type:	Not reported
Operator Name:	Not reported
Operator Type:	Not reported
Short-Term Generator Activity:	No
Importer Activity:	No
Mixed Waste Generator:	No
Transporter Activity:	No
Transfer Facility Activity:	No
Recycler Activity with Storage:	No
Small Quantity On-Site Burner Exemption:	No
Smelting Melting and Refining Furnace Exemption:	No
Underground Injection Control:	No
Off-Site Waste Receipt:	No
Universal Waste Indicator:	No
Universal Waste Destination Facility:	No
Federal Universal Waste:	No
Active Site Fed-Reg Treatment Storage and Disposal Facility:	Not reported
Active Site Converter Treatment storage and Disposal Facility:	Not reported
Active Site State-Reg Treatment Storage and Disposal Facility:	Not reported
Active Site State-Reg Handler:	---
Federal Facility Indicator:	Not reported
Hazardous Secondary Material Indicator:	NN

CON EDISON MANHOLE: 2618 (Continued) **1016454185**

Sub-Part K Indicator:	Not reported
Commercial TSD Indicator:	No
Treatment Storage and Disposal Type:	Not reported
2018 GPRA Permit Baseline:	Not on the Baseline
2018 GPRA Renewals Baseline:	Not on the Baseline
Permit Renewals Workload Universe:	Not reported
Permit Workload Universe:	Not reported
Permit Progress Universe:	Not reported
Post-Closure Workload Universe:	Not reported
Closure Workload Universe:	Not reported
202 GPRA Corrective Action Baseline:	No
Corrective Action Workload Universe:	No
Subject to Corrective Action Universe:	No
Non-TSDFs Where RCRA CA has Been Imposed Universe:	No
TSDFs Potentially Subject to CA Under 3004 (u)/(v) Universe:	No
TSDFs Only Subject to CA under Discretionary Auth Universe:	No
Corrective Action Priority Ranking:	No NCAPS ranking
Environmental Control Indicator:	No
Institutional Control Indicator:	No
Human Exposure Controls Indicator:	N/A
Groundwater Controls Indicator:	N/A
Operating TSDF Universe:	Not reported
Full Enforcement Universe:	Not reported
Significant Non-Complier Universe:	No
Unaddressed Significant Non-Complier Universe:	No
Addressed Significant Non-Complier Universe:	No
Significant Non-Complier With a Compliance Schedule Universe:	No
Financial Assurance Required:	Not reported
Handler Date of Last Change:	20131227
Recognized Trader-Importer:	No
Recognized Trader-Exporter:	No
Importer of Spent Lead Acid Batteries:	No
Exporter of Spent Lead Acid Batteries:	No
Recycler Activity Without Storage:	Not reported
Manifest Broker:	Not reported
Sub-Part P Indicator:	No

Historic Generators:

Receive Date:	20130604
Handler Name:	CON EDISON MANHOLE: 2618
Federal Waste Generator Description:	Conditionally Exempt Small Quantity Generator
State District Owner:	NY
Large Quantity Handler of Universal Waste:	No
Recognized Trader Importer:	No
Recognized Trader Exporter:	No
Spent Lead Acid Battery Importer:	No
Spent Lead Acid Battery Exporter:	No
Current Record:	No
Non Storage Recycler Activity:	Not reported
Electronic Manifest Broker:	Not reported

Receive Date:	20130704
Handler Name:	CON EDISON MANHOLE: 2618
Federal Waste Generator Description:	Not a generator, verified
State District Owner:	NY
Large Quantity Handler of Universal Waste:	No

CON EDISON MANHOLE: 2618 (Continued) **1016454185**

Recognized Trader Importer:	No
Recognized Trader Exporter:	No
Spent Lead Acid Battery Importer:	No
Spent Lead Acid Battery Exporter:	No
Current Record:	Yes
Non Storage Recycler Activity:	Not reported
Electronic Manifest Broker:	Not reported

List of NAICS Codes and Descriptions:

NAICS Codes:	No NAICS Codes Found

Facility Has Received Notices of Violations:

Violations:	No Violations Found

Evaluation Action Summary:

Evaluations:	No Evaluations Found

FINDS:

Registry ID:	110056509773

Click Here:

Environmental Interest/Information System:

RCRAInfo is a national information system that supports the Resource Conservation and Recovery Act (RCRA) program through the tracking of events and activities related to facilities that generate, transport, and treat, store, or dispose of hazardous waste. RCRAInfo allows RCRA program staff to track the notification, permit, compliance, and corrective action activities required under RCRA.

Click this hyperlink while viewing on your computer to access additional FINDS: detail in the EDR Site Report.

ECHO:

Envid:	1016454185
Registry ID:	110056509773
DFR URL:	http://echo.epa.gov/detailed-facility-report?fid=110056509773
Name:	CON EDISON MANHOLE: 2618
Address:	4TH & UNION AVE
City,State,Zip:	BROOKLYN, NY 11215

NY MANIFEST:

Name:	CON EDISON
Address:	4TH & UNION AVE
City,State,Zip:	BROOKLYN, NY 11215
Country:	USA
EPA ID:	NYP004318366
Facility Status:	Not reported
Location Address 1:	4TH AVE & UNION ST
Code:	BP
Location Address 2:	Not reported
Total Tanks:	Not reported
Location City:	BROOKLYN
Location State:	NY
Location Zip:	11215

CON EDISON MANHOLE: 2618 (Continued) **1016454185**

Location Zip 4:	Not reported

NY MANIFEST:

EPAID:	NYP004318366
Mailing Name:	CON EDISON
Mailing Contact:	CON EDISON
Mailing Address 1:	4 IRVING PLACE 15TH FLOOR
Mailing Address 2:	Not reported
Mailing City:	NEW YORK
Mailing State:	NY
Mailing Zip:	10003
Mailing Zip 4:	Not reported
Mailing Country:	USA
Mailing Phone:	2124603770

NY MANIFEST:

Document ID:	Not reported
Manifest Status:	Not reported
seq:	Not reported
Year:	2018
Trans1 State ID:	NJD003812047
Trans2 State ID:	Not reported
Generator Ship Date:	06/04/2013
Trans1 Recv Date:	06/04/2013
Trans2 Recv Date:	Not reported
TSD Site Recv Date:	06/06/2013
Part A Recv Date:	Not reported
Part B Recv Date:	Not reported
Generator EPA ID:	NYP004318366
Trans1 EPA ID:	Not reported
Trans2 EPA ID:	Not reported
TSDF ID 1:	NJD991291105
TSDF ID 2:	Not reported
Manifest Tracking Number:	002018160GBF
Import Indicator:	N
Export Indicator:	N
Discr Quantity Indicator:	N
Discr Type Indicator:	N
Discr Residue Indicator:	N
Discr Partial Reject Indicator:	N
Discr Full Reject Indicator:	N
Manifest Ref Number:	Not reported
Alt Facility RCRA ID:	Not reported
Alt Facility Sign Date:	Not reported
MGMT Method Type Code:	H141
Waste Code:	Not reported
Waste Code:	Not reported
Waste Code:	Not reported
Waste Code:	Not reported
Waste Code:	Not reported
Waste Code:	Not reported
Quantity:	150
Units:	G - Gallons (liquids only)* (8.3 pounds)
Number of Containers:	1
Container Type:	TT - Cargo tank, tank trucks
Handling Method:	T Chemical, physical, or biological treatment.
Specific Gravity:	1

CON EDISON MANHOLE: 2618 (Continued) **1016454185**

Waste Code:	D008
Waste Code 1_2:	Not reported
Waste Code 1_3:	Not reported
Waste Code 1_4:	Not reported
Waste Code 1_5:	Not reported
Waste Code 1_6:	Not reported

AA265 **CON EDISON** **NY MANIFEST** **S117316824**
NW **158 DOUGLASS ST** **N/A**
1/8-1/4 **BROOKLYN, NY 11201**
0.224 mi.
1185 ft. **Site 5 of 7 in cluster AA**

Relative:
Higher

Actual:
14 ft.

NY MANIFEST:

Name:	CON EDISON
Address:	158 DOUGLASS ST
City,State,Zip:	BROOKLYN, NY 11201
Country:	USA
EPA ID:	NYP004641155
Facility Status:	Not reported
Location Address 1:	158 DOUGLASS ST
Code:	BP
Location Address 2:	SB13601
Total Tanks:	Not reported
Location City:	BROOKLYN
Location State:	NY
Location Zip:	11201
Location Zip 4:	Not reported

NY MANIFEST:

EPAID:	NYP004641155
Mailing Name:	CON EDISON
Mailing Contact:	CON EDISON
Mailing Address 1:	4 IRVING PL
Mailing Address 2:	15TH FL
Mailing City:	NEW YORK
Mailing State:	NY
Mailing Zip:	10003
Mailing Zip 4:	Not reported
Mailing Country:	USA
Mailing Phone:	Not reported

NY MANIFEST:

Document ID:	Not reported
Manifest Status:	Not reported
seq:	Not reported
Year:	2018
Trans1 State ID:	NJ0000027193
Trans2 State ID:	Not reported
Generator Ship Date:	08/27/2014
Trans1 Recv Date:	08/27/2014
Trans2 Recv Date:	Not reported
TSD Site Recv Date:	08/29/2014
Part A Recv Date:	Not reported
Part B Recv Date:	Not reported
Generator EPA ID:	NYP004641155
Trans1 EPA ID:	Not reported

CON EDISON (Continued) **S117316824**

Trans2 EPA ID:	Not reported
TSDF ID 1:	NJD002200046
TSDF ID 2:	Not reported
Manifest Tracking Number:	013243589JJK
Import Indicator:	N
Export Indicator:	N
Discr Quantity Indicator:	N
Discr Type Indicator:	N
Discr Residue Indicator:	N
Discr Partial Reject Indicator:	N
Discr Full Reject Indicator:	N
Manifest Ref Number:	Not reported
Alt Facility RCRA ID:	Not reported
Alt Facility Sign Date:	Not reported
MGMT Method Type Code:	H110
Waste Code:	Not reported
Waste Code:	Not reported
Waste Code:	Not reported
Waste Code:	Not reported
Waste Code:	Not reported
Waste Code:	Not reported
Quantity:	50
Units:	G - Gallons (liquids only)* (8.3 pounds)
Number of Containers:	1
Container Type:	TT - Cargo tank, tank trucks
Handling Method:	T Chemical, physical, or biological treatment.
Specific Gravity:	1
Waste Code:	D008
Waste Code 1_2:	Not reported
Waste Code 1_3:	Not reported
Waste Code 1_4:	Not reported
Waste Code 1_5:	Not reported
Waste Code 1_6:	Not reported

AA266 **CON EDISON** **NY MANIFEST** **S117314230**
NW **F/O 158 DOUGLASS ST** **N/A**
1/8-1/4 **BROOKLYN, NY 11201**
0.224 mi.
1185 ft. **Site 6 of 7 in cluster AA**

Relative:
Higher

Actual:
14 ft.

NY MANIFEST:

Name:	CON EDISON
Address:	F/O 158 DOUGLASS ST
City,State,Zip:	BROOKLYN, NY 11201
Country:	USA
EPA ID:	NYP004612743
Facility Status:	Not reported
Location Address 1:	F/O 158 DOUGLASS ST
Code:	BP
Location Address 2:	SB13601
Total Tanks:	Not reported
Location City:	BROOKLYN
Location State:	NY
Location Zip:	11201
Location Zip 4:	Not reported

NY MANIFEST:

CON EDISON (Continued) **S117314230**

EPAID:	NYP004612743
Mailing Name:	CON EDISON
Mailing Contact:	CON EDISON
Mailing Address 1:	4 IRVING PL
Mailing Address 2:	15TH FL
Mailing City:	NEW YORK
Mailing State:	NY
Mailing Zip:	10003
Mailing Zip 4:	Not reported
Mailing Country:	USA
Mailing Phone:	Not reported

NY MANIFEST:

Document ID:	Not reported
Manifest Status:	Not reported
seq:	Not reported
Year:	2018
Trans1 State ID:	NJ0000027193
Trans2 State ID:	Not reported
Generator Ship Date:	07/30/2014
Trans1 Recv Date:	07/30/2014
Trans2 Recv Date:	Not reported
TSD Site Recv Date:	07/30/2014
Part A Recv Date:	Not reported
Part B Recv Date:	Not reported
Generator EPA ID:	NYP004612743
Trans1 EPA ID:	Not reported
Trans2 EPA ID:	Not reported
TSDF ID 1:	NJD002200046
TSDF ID 2:	Not reported
Manifest Tracking Number:	012775268JJK
Import Indicator:	N
Export Indicator:	N
Discr Quantity Indicator:	N
Discr Type Indicator:	N
Discr Residue Indicator:	N
Discr Partial Reject Indicator:	N
Discr Full Reject Indicator:	N
Manifest Ref Number:	Not reported
Alt Facility RCRA ID:	Not reported
Alt Facility Sign Date:	Not reported
MGMT Method Type Code:	H110
Waste Code:	Not reported
Waste Code:	Not reported
Waste Code:	Not reported
Waste Code:	Not reported
Waste Code:	Not reported
Waste Code:	Not reported
Quantity:	100
Units:	G - Gallons (liquids only)* (8.3 pounds)
Number of Containers:	1
Container Type:	TT - Cargo tank, tank trucks
Handling Method:	T Chemical, physical, or biological treatment.
Specific Gravity:	1
Waste Code:	D008
Waste Code 1_2:	Not reported
Waste Code 1_3:	Not reported

CON EDISON (Continued) **S117314230**

Waste Code 1_4: Not reported
Waste Code 1_5: Not reported
Waste Code 1_6: Not reported

AD267 **CON EDISON** **NY MANIFEST** **S117064648**
SSE **540 CARROLL ST** **N/A**
1/8-1/4 **BROOKLYN, NY 11215**
0.225 mi.
1190 ft. **Site 5 of 6 in cluster AD**

Relative:
Higher

Actual:
24 ft.

NY MANIFEST:
Name: CON EDISON
Address: 540 CARROLL ST
City,State,Zip: BROOKLYN, NY 11215
Country: USA
EPA ID: NYP004571485
Facility Status: Not reported
Location Address 1: 540 CARROLL ST
Code: BP
Location Address 2: MH 2226
Total Tanks: Not reported
Location City: BROOKLYN
Location State: NY
Location Zip: 11215
Location Zip 4: Not reported

NY MANIFEST:
EPAID: NYP004571485
Mailing Name: CON EDISON
Mailing Contact: TOM TEELING
Mailing Address 1: 4 IRVING PLACE 15TH FLOOR
Mailing Address 2: Not reported
Mailing City: NEW YORK
Mailing State: NY
Mailing Zip: 10003
Mailing Zip 4: Not reported
Mailing Country: USA
Mailing Phone: Not reported

NY MANIFEST:
Document ID: Not reported
Manifest Status: Not reported
seq: Not reported
Year: 2018
Trans1 State ID: NJ0000027193
Trans2 State ID: Not reported
Generator Ship Date: 06/20/2014
Trans1 Recv Date: 06/20/2014
Trans2 Recv Date: Not reported
TSD Site Recv Date: 06/26/2014
Part A Recv Date: Not reported
Part B Recv Date: Not reported
Generator EPA ID: NYP004571485
Trans1 EPA ID: Not reported
Trans2 EPA ID: Not reported
TSDF ID 1: NJD002200046
TSDF ID 2: Not reported

CON EDISON (Continued) **S117064648**

Manifest Tracking Number:	013254899JJK
Import Indicator:	N
Export Indicator:	N
Discr Quantity Indicator:	N
Discr Type Indicator:	N
Discr Residue Indicator:	N
Discr Partial Reject Indicator:	N
Discr Full Reject Indicator:	N
Manifest Ref Number:	Not reported
Alt Facility RCRA ID:	Not reported
Alt Facility Sign Date:	Not reported
MGMT Method Type Code:	H110
Waste Code:	Not reported
Waste Code:	Not reported
Waste Code:	Not reported
Waste Code:	Not reported
Waste Code:	Not reported
Waste Code:	Not reported
Quantity:	100
Units:	G - Gallons (liquids only)* (8.3 pounds)
Number of Containers:	1
Container Type:	TT - Cargo tank, tank trucks
Handling Method:	T Chemical, physical, or biological treatment.
Specific Gravity:	1
Waste Code:	D008
Waste Code 1_2:	Not reported
Waste Code 1_3:	Not reported
Waste Code 1_4:	Not reported
Waste Code 1_5:	Not reported
Waste Code 1_6:	Not reported

AD268 **CON EDISON MANHOLE: 22624** **RCRA NonGen / NLR** **1017779168**
SSE **540 CARROLL ST** **NYP004571485**
1/8-1/4 **BROOKLYN, NY 11215**
0.225 mi.
1190 ft. **Site 6 of 6 in cluster AD**

Relative:
Higher

Actual:
24 ft.

RCRA NonGen / NLR:

Date Form Received by Agency:	20140720
Handler Name:	CON EDISON MANHOLE: 22624
Handler Address:	540 CARROLL ST
Handler City,State,Zip:	BROOKLYN, NY 11215
EPA ID:	NYP004571485
Contact Name:	THOMAS TEELING
Contact Address:	Not reported
Contact City,State,Zip:	Not reported
Contact Telephone:	212-460-3770
Contact Fax:	Not reported
Contact Email:	Not reported
Contact Title:	SENIOR SCIENTIST
EPA Region:	02
Land Type:	Private
Federal Waste Generator Description:	Not a generator, verified
Non-Notifier:	Not reported
Biennial Report Cycle:	Not reported
Accessibility:	Not reported
Active Site Indicator:	Not reported

CON EDISON MANHOLE: 22624 (Continued) **1017779168**

State District Owner:	NY
State District:	NYSDEC R2
Mailing Address:	IRVING PL, 15TH FL NE
Mailing City,State,Zip:	NEW YORK, NY 10003
Owner Name:	Not reported
Owner Type:	Not reported
Operator Name:	Not reported
Operator Type:	Not reported
Short-Term Generator Activity:	No
Importer Activity:	No
Mixed Waste Generator:	No
Transporter Activity:	No
Transfer Facility Activity:	No
Recycler Activity with Storage:	No
Small Quantity On-Site Burner Exemption:	No
Smelting Melting and Refining Furnace Exemption:	No
Underground Injection Control:	No
Off-Site Waste Receipt:	No
Universal Waste Indicator:	No
Universal Waste Destination Facility:	No
Federal Universal Waste:	No
Active Site Fed-Reg Treatment Storage and Disposal Facility:	Not reported
Active Site Converter Treatment storage and Disposal Facility:	Not reported
Active Site State-Reg Treatment Storage and Disposal Facility:	Not reported
Active Site State-Reg Handler:	---
Federal Facility Indicator:	Not reported
Hazardous Secondary Material Indicator:	NN
Sub-Part K Indicator:	Not reported
Commercial TSD Indicator:	No
Treatment Storage and Disposal Type:	Not reported
2018 GPRA Permit Baseline:	Not on the Baseline
2018 GPRA Renewals Baseline:	Not on the Baseline
Permit Renewals Workload Universe:	Not reported
Permit Workload Universe:	Not reported
Permit Progress Universe:	Not reported
Post-Closure Workload Universe:	Not reported
Closure Workload Universe:	Not reported
202 GPRA Corrective Action Baseline:	No
Corrective Action Workload Universe:	No
Subject to Corrective Action Universe:	No
Non-TSDFs Where RCRA CA has Been Imposed Universe:	No
TSDFs Potentially Subject to CA Under 3004 (u)/(v) Universe:	No
TSDFs Only Subject to CA under Discretionary Auth Universe:	No
Corrective Action Priority Ranking:	No NCAPS ranking
Environmental Control Indicator:	No
Institutional Control Indicator:	No
Human Exposure Controls Indicator:	N/A
Groundwater Controls Indicator:	N/A
Operating TSDF Universe:	Not reported
Full Enforcement Universe:	Not reported
Significant Non-Complier Universe:	No
Unaddressed Significant Non-Complier Universe:	No
Addressed Significant Non-Complier Universe:	No
Significant Non-Complier With a Compliance Schedule Universe:	No
Financial Assurance Required:	Not reported
Handler Date of Last Change:	20150211
Recognized Trader-Importer:	No

CON EDISON MANHOLE: 22624 (Continued) **1017779168**

Recognized Trader-Exporter:	No
Importer of Spent Lead Acid Batteries:	No
Exporter of Spent Lead Acid Batteries:	No
Recycler Activity Without Storage:	Not reported
Manifest Broker:	Not reported
Sub-Part P Indicator:	No

Historic Generators:

Receive Date:	20140620
Handler Name: CON EDISON	
Federal Waste Generator Description:	Large Quantity Generator
State District Owner:	NY
Large Quantity Handler of Universal Waste:	No
Recognized Trader Importer:	No
Recognized Trader Exporter:	No
Spent Lead Acid Battery Importer:	No
Spent Lead Acid Battery Exporter:	No
Current Record:	No
Non Storage Recycler Activity:	Not reported
Electronic Manifest Broker:	Not reported

Receive Date:	20140620
Handler Name: CON EDISON	
Federal Waste Generator Description:	Not a generator, verified
State District Owner:	NY
Large Quantity Handler of Universal Waste:	No
Recognized Trader Importer:	No
Recognized Trader Exporter:	No
Spent Lead Acid Battery Importer:	No
Spent Lead Acid Battery Exporter:	No
Current Record:	No
Non Storage Recycler Activity:	Not reported
Electronic Manifest Broker:	Not reported

Receive Date:	20140720
Handler Name: CON EDISON MANHOLE: 22624	
Federal Waste Generator Description:	Not a generator, verified
State District Owner:	NY
Large Quantity Handler of Universal Waste:	No
Recognized Trader Importer:	No
Recognized Trader Exporter:	No
Spent Lead Acid Battery Importer:	No
Spent Lead Acid Battery Exporter:	No
Current Record:	Yes
Non Storage Recycler Activity:	Not reported
Electronic Manifest Broker:	Not reported

List of NAICS Codes and Descriptions:

NAICS Codes:	No NAICS Codes Found

Facility Has Received Notices of Violations:

Violations:	No Violations Found

Evaluation Action Summary:

CON EDISON MANHOLE: 22624 (Continued) **1017779168**

Evaluations: No Evaluations Found

AG269 **479 BALTIC ST** **NY UST** **U004220623**
North **479 BALTIC STREET** **N/A**
1/8-1/4 **BROOKLYN, NY 11217**
0.226 mi.
1194 ft. **Site 3 of 4 in cluster AG**

Relative:
Higher

Actual:
14 ft.

UST:

Name:	479 BALTIC ST
Address:	479 BALTIC STREET
City,State,Zip:	BROOKLYN, NY 11217
Id/Status:	2-612158 / Unregulated/Closed
Program Type:	PBS
Region:	STATE
DEC Region:	2
Expiration Date:	N/A
UTM X:	585695.08685
UTM Y:	4504023.51677
Site Type:	Other

Affiliation Records:

Site Id:	490359
Affiliation Type:	Facility Owner
Company Name:	PARLA STUDIOS, LLC
Contact Type:	Not reported
Contact Name:	Not reported
Address1:	8 SAINT FELIX STREET
Address2:	Not reported
City:	BROOKLYN
State:	NY
Zip Code:	11217
Country Code:	001
Phone:	(347) 422-0586
EMail:	Not reported
Fax Number:	Not reported
Modified By:	NRLOMBAR
Date Last Modified:	2013-12-31

Site Id:	490359
Affiliation Type:	Mail Contact
Company Name:	PARTNER ASSESSMENT
Contact Type:	Not reported
Contact Name:	AARON EPSTEIN
Address1:	2000 SPROUL ROAD
Address2:	SUITE 106
City:	BROOMALL
State:	PA
Zip Code:	19008
Country Code:	001
Phone:	(610) 577-0412
EMail:	Not reported
Fax Number:	Not reported
Modified By:	NRLOMBAR
Date Last Modified:	2013-12-31

Site Id:	490359

479 BALTIC ST (Continued) **U004220623**

Affiliation Type:	Facility Operator
Company Name:	479 BALTIC ST
Contact Type:	Not reported
Contact Name:	N/A
Address1:	Not reported
Address2:	Not reported
City:	Not reported
State:	NN
Zip Code:	Not reported
Country Code:	001
Phone:	N/A
EMail:	Not reported
Fax Number:	Not reported
Modified By:	NRLOMBAR
Date Last Modified:	2013-12-31

Site Id:	490359
Affiliation Type:	Emergency Contact
Company Name:	PARLA STUDIOS, LLC
Contact Type:	Not reported
Contact Name:	REY PARLA
Address1:	Not reported
Address2:	Not reported
City:	Not reported
State:	NN
Zip Code:	Not reported
Country Code:	001
Phone:	(305) 803-9377
EMail:	Not reported
Fax Number:	Not reported
Modified By:	NRLOMBAR
Date Last Modified:	2013-12-31

Tank Info:

Tank Number:	001
Tank ID:	250740
Tank Status:	Closed - In Place
Material Name:	Closed - In Place
Capacity Gallons:	500
Install Date:	Not reported
Date Tank Closed:	09/18/2013
Registered:	True
Tank Location:	Underground
Tank Type:	Steel/carbon steel
Tightness Test Method:	NN
Date Test:	Not reported
Next Test Date:	Not reported
Pipe Model:	Not reported
Modified By:	NRLOMBAR
Last Modified:	04/14/2017

Equipment Records:

A00 - Tank Internal Protection - None
K00 - Spill Prevention - None
G00 - Tank Secondary Containment - None
E00 - Piping Secondary Containment - None

479 BALTIC ST (Continued) **U004220623**

H00 - Tank Leak Detection - None
I00 - Overfill - None
B00 - Tank External Protection - None
C00 - Pipe Location - No Piping
F00 - Pipe External Protection - None
J00 - Dispenser - None
D00 - Pipe Type - No Piping
L00 - Piping Leak Detection - None

AA270 **CON EDISON** **NY MANIFEST** **S117737263**
NW **156 DOUGLASS ST** **N/A**
1/8-1/4 **BROOKLYN, NY 11217**
0.228 mi.
1204 ft. **Site 7 of 7 in cluster AA**

Relative:
Higher

Actual:
15 ft.

NY MANIFEST:

Name:	CON EDISON
Address:	156 DOUGLASS ST
City,State,Zip:	BROOKLYN, NY 11217
Country:	USA
EPA ID:	NYP004627600
Facility Status:	Not reported
Location Address 1:	156 DOUGLASS ST
Code:	BP
Location Address 2:	Not reported
Total Tanks:	Not reported
Location City:	BROOKLYN
Location State:	NY
Location Zip:	11217
Location Zip 4:	Not reported

NY MANIFEST:

EPAID:	NYP004627600
Mailing Name:	CON EDISON
Mailing Contact:	TOM TEELING
Mailing Address 1:	4 IRVING PLACE 15TH FLOOR
Mailing Address 2:	Not reported
Mailing City:	NEW YORK
Mailing State:	NY
Mailing Zip:	10003
Mailing Zip 4:	Not reported
Mailing Country:	USA
Mailing Phone:	Not reported

NY MANIFEST:

Document ID:	Not reported
Manifest Status:	Not reported
seq:	Not reported
Year:	2018
Trans1 State ID:	NJ0000027193
Trans2 State ID:	Not reported
Generator Ship Date:	08/14/2014
Trans1 Recv Date:	08/14/2014
Trans2 Recv Date:	Not reported
TSD Site Recv Date:	08/15/2014
Part A Recv Date:	Not reported
Part B Recv Date:	Not reported
Generator EPA ID:	NYP004627600

CON EDISON (Continued) **S117737263**

Trans1 EPA ID:	Not reported
Trans2 EPA ID:	Not reported
TSDF ID 1:	NJD002200046
TSDF ID 2:	Not reported
Manifest Tracking Number:	013254292JJK
Import Indicator:	N
Export Indicator:	N
Discr Quantity Indicator:	N
Discr Type Indicator:	N
Discr Residue Indicator:	N
Discr Partial Reject Indicator:	N
Discr Full Reject Indicator:	N
Manifest Ref Number:	Not reported
Alt Facility RCRA ID:	Not reported
Alt Facility Sign Date:	Not reported
MGMT Method Type Code:	H110
Waste Code:	Not reported
Waste Code:	Not reported
Waste Code:	Not reported
Waste Code:	Not reported
Waste Code:	Not reported
Waste Code:	Not reported
Quantity:	300
Units:	G - Gallons (liquids only)* (8.3 pounds)
Number of Containers:	1
Container Type:	TT - Cargo tank, tank trucks
Handling Method:	T Chemical, physical, or biological treatment.
Specific Gravity:	1
Waste Code:	D008
Waste Code 1_2:	Not reported
Waste Code 1_3:	Not reported
Waste Code 1_4:	Not reported
Waste Code 1_5:	Not reported
Waste Code 1_6:	Not reported

AC271 **CON EDISON SERVICE BOX: 13273** **RCRA NonGen / NLR** **1016969173**
NE **551 BALTIC ST** **NY MANIFEST** **NYP004428231**
1/8-1/4 **BROOKLYN, NY 11217**
0.228 mi.
1204 ft. **Site 7 of 7 in cluster AC**

Relative:
Higher

Actual:
21 ft.

RCRA NonGen / NLR:

Date Form Received by Agency:		20140228
Handler Name:	CON EDISON SERVICE BOX:	13273
Handler Address:		551 BALTIC ST
Handler City,State,Zip:		BROOKLYN, NY 11217
EPA ID:		NYP004428231
Contact Name:		THOMAS TEELING
Contact Address:		Not reported
Contact City,State,Zip:		Not reported
Contact Telephone:		212-460-3770
Contact Fax:		Not reported
Contact Email:		Not reported
Contact Title:		SENIOR SCIENTIST
EPA Region:		02
Land Type:		Private
Federal Waste Generator Description:		Not a generator, verified

CON EDISON SERVICE BOX: 13273 (Continued) **1016969173**

Non-Notifier:	Not reported
Biennial Report Cycle:	Not reported
Accessibility:	Not reported
Active Site Indicator:	Not reported
State District Owner:	NY
State District:	NYSDEC R2
Mailing Address:	IRVING PL, 15TH FL NE
Mailing City,State,Zip:	NEW YORK, NY 10003
Owner Name:	Not reported
Owner Type:	Not reported
Operator Name:	Not reported
Operator Type:	Not reported
Short-Term Generator Activity:	No
Importer Activity:	No
Mixed Waste Generator:	No
Transporter Activity:	No
Transfer Facility Activity:	No
Recycler Activity with Storage:	No
Small Quantity On-Site Burner Exemption:	No
Smelting Melting and Refining Furnace Exemption:	No
Underground Injection Control:	No
Off-Site Waste Receipt:	No
Universal Waste Indicator:	No
Universal Waste Destination Facility:	No
Federal Universal Waste:	No
Active Site Fed-Reg Treatment Storage and Disposal Facility:	Not reported
Active Site Converter Treatment storage and Disposal Facility:	Not reported
Active Site State-Reg Treatment Storage and Disposal Facility:	Not reported
Active Site State-Reg Handler:	---
Federal Facility Indicator:	Not reported
Hazardous Secondary Material Indicator:	NN
Sub-Part K Indicator:	Not reported
Commercial TSD Indicator:	No
Treatment Storage and Disposal Type:	Not reported
2018 GPRA Permit Baseline:	Not on the Baseline
2018 GPRA Renewals Baseline:	Not on the Baseline
Permit Renewals Workload Universe:	Not reported
Permit Workload Universe:	Not reported
Permit Progress Universe:	Not reported
Post-Closure Workload Universe:	Not reported
Closure Workload Universe:	Not reported
202 GPRA Corrective Action Baseline:	No
Corrective Action Workload Universe:	No
Subject to Corrective Action Universe:	No
Non-TSDFs Where RCRA CA has Been Imposed Universe:	No
TSDFs Potentially Subject to CA Under 3004 (u)/(v) Universe:	No
TSDFs Only Subject to CA under Discretionary Auth Universe:	No
Corrective Action Priority Ranking:	No NCAPS ranking
Environmental Control Indicator:	No
Institutional Control Indicator:	No
Human Exposure Controls Indicator:	N/A
Groundwater Controls Indicator:	N/A
Operating TSDF Universe:	Not reported
Full Enforcement Universe:	Not reported
Significant Non-Complier Universe:	No
Unaddressed Significant Non-Complier Universe:	No
Addressed Significant Non-Complier Universe:	No

CON EDISON SERVICE BOX: 13273 (Continued) **1016969173**

Significant Non-Complier With a Compliance Schedule Universe:	No
Financial Assurance Required:	Not reported
Handler Date of Last Change:	20141014
Recognized Trader-Importer:	No
Recognized Trader-Exporter:	No
Importer of Spent Lead Acid Batteries:	No
Exporter of Spent Lead Acid Batteries:	No
Recycler Activity Without Storage:	Not reported
Manifest Broker:	Not reported
Sub-Part P Indicator:	No

Historic Generators:

Receive Date:	20140128
Handler Name: CON EDISON SERVICE BOX:	13273
Federal Waste Generator Description:	Conditionally Exempt Small Quantity Generator
State District Owner:	NY
Large Quantity Handler of Universal Waste:	No
Recognized Trader Importer:	No
Recognized Trader Exporter:	No
Spent Lead Acid Battery Importer:	No
Spent Lead Acid Battery Exporter:	No
Current Record:	No
Non Storage Recycler Activity:	Not reported
Electronic Manifest Broker:	Not reported

Receive Date:	20140228
Handler Name: CON EDISON SERVICE BOX:	13273
Federal Waste Generator Description:	Not a generator, verified
State District Owner:	NY
Large Quantity Handler of Universal Waste:	No
Recognized Trader Importer:	No
Recognized Trader Exporter:	No
Spent Lead Acid Battery Importer:	No
Spent Lead Acid Battery Exporter:	No
Current Record:	Yes
Non Storage Recycler Activity:	Not reported
Electronic Manifest Broker:	Not reported

List of NAICS Codes and Descriptions:

NAICS Codes:	No NAICS Codes Found

Facility Has Received Notices of Violations:

Violations:	No Violations Found

Evaluation Action Summary:

Evaluations:	No Evaluations Found

NY MANIFEST:

Name:	CON EDISON
Address:	551 BALTIC ST
City,State,Zip:	BROOKLYN, NY 11217
Country:	USA
EPA ID:	NYP004428231

CON EDISON SERVICE BOX: 13273 (Continued) **1016969173**

Facility Status:	Not reported
Location Address 1:	551 BALTIC ST
Code:	BP
Location Address 2:	Not reported
Total Tanks:	Not reported
Location City:	BROOKLYN
Location State:	NY
Location Zip:	11217
Location Zip 4:	Not reported

NY MANIFEST:

EPAID:	NYP004428231
Mailing Name:	CON EDISON
Mailing Contact:	CON EDISON
Mailing Address 1:	4 IRVING PLACE
Mailing Address 2:	15TH FL
Mailing City:	NEW YORK
Mailing State:	NY
Mailing Zip:	10003
Mailing Zip 4:	Not reported
Mailing Country:	USA
Mailing Phone:	Not reported

NY MANIFEST:

Document ID:	Not reported
Manifest Status:	Not reported
seq:	Not reported
Year:	2018
Trans1 State ID:	NJD003812047
Trans2 State ID:	Not reported
Generator Ship Date:	01/28/2014
Trans1 Recv Date:	01/28/2014
Trans2 Recv Date:	Not reported
TSD Site Recv Date:	02/03/2014
Part A Recv Date:	Not reported
Part B Recv Date:	Not reported
Generator EPA ID:	NYP004428231
Trans1 EPA ID:	Not reported
Trans2 EPA ID:	Not reported
TSDF ID 1:	NJD991291105
TSDF ID 2:	Not reported
Manifest Tracking Number:	002329844GBF
Import Indicator:	N
Export Indicator:	N
Discr Quantity Indicator:	N
Discr Type Indicator:	N
Discr Residue Indicator:	N
Discr Partial Reject Indicator:	N
Discr Full Reject Indicator:	N
Manifest Ref Number:	Not reported
Alt Facility RCRA ID:	Not reported
Alt Facility Sign Date:	Not reported
MGMT Method Type Code:	H110
Waste Code:	Not reported
Waste Code:	Not reported
Waste Code:	Not reported
Waste Code:	Not reported

CON EDISON SERVICE BOX: 13273 (Continued) **1016969173**

Waste Code:	Not reported
Waste Code:	Not reported
Quantity:	100
Units:	P - Pounds
Number of Containers:	1
Container Type:	TT - Cargo tank, tank trucks
Handling Method:	T Chemical, physical, or biological treatment.
Specific Gravity:	1
Waste Code:	D008
Waste Code 1_2:	Not reported
Waste Code 1_3:	Not reported
Waste Code 1_4:	Not reported
Waste Code 1_5:	Not reported
Waste Code 1_6:	Not reported

AJ272 **CON EDISON** **NY MANIFEST** **S117738754**
WSW **80 1ST ST** **N/A**
1/8-1/4 **BROOKLYN, NY 11231**
0.229 mi.
1211 ft. **Site 2 of 8 in cluster AJ**

Relative:
Higher

Actual:
16 ft.

NY MANIFEST:

Name:	CON EDISON
Address:	80 1ST ST
City,State,Zip:	BROOKLYN, NY 11231
Country:	USA
EPA ID:	NYP004718292
Facility Status:	Not reported
Location Address 1:	80 1ST ST
Code:	BP
Location Address 2:	SB38694
Total Tanks:	Not reported
Location City:	BROOKLYN
Location State:	NY
Location Zip:	11231
Location Zip 4:	Not reported

NY MANIFEST:

EPAID:	NYP004718292
Mailing Name:	CON EDISON
Mailing Contact:	CON EDISON
Mailing Address 1:	4 IRVING PL
Mailing Address 2:	15TH FL
Mailing City:	NEW YORK
Mailing State:	NY
Mailing Zip:	10003
Mailing Zip 4:	Not reported
Mailing Country:	USA
Mailing Phone:	Not reported

NY MANIFEST:

Document ID:	Not reported
Manifest Status:	Not reported
seq:	Not reported
Year:	2018
Trans1 State ID:	NJD003812047
Trans2 State ID:	NJD003812047

CON EDISON (Continued) **S117738754**

Generator Ship Date:	01/23/2015
Trans1 Recv Date:	01/23/2015
Trans2 Recv Date:	01/26/2015
TSD Site Recv Date:	01/26/2015
Part A Recv Date:	Not reported
Part B Recv Date:	Not reported
Generator EPA ID:	NYP004718292
Trans1 EPA ID:	Not reported
Trans2 EPA ID:	Not reported
TSDF ID 1:	NJD991291105
TSDF ID 2:	Not reported
Manifest Tracking Number:	002618226GBF
Import Indicator:	N
Export Indicator:	N
Discr Quantity Indicator:	N
Discr Type Indicator:	N
Discr Residue Indicator:	N
Discr Partial Reject Indicator:	N
Discr Full Reject Indicator:	N
Manifest Ref Number:	Not reported
Alt Facility RCRA ID:	Not reported
Alt Facility Sign Date:	Not reported
MGMT Method Type Code:	H110
Waste Code:	Not reported
Waste Code:	Not reported
Waste Code:	Not reported
Waste Code:	Not reported
Waste Code:	Not reported
Waste Code:	Not reported
Quantity:	1000
Units:	P - Pounds
Number of Containers:	1
Container Type:	TT - Cargo tank, tank trucks
Handling Method:	T Chemical, physical, or biological treatment.
Specific Gravity:	1
Waste Code:	D008
Waste Code 1_2:	Not reported
Waste Code 1_3:	Not reported
Waste Code 1_4:	Not reported
Waste Code 1_5:	Not reported
Waste Code 1_6:	Not reported

AH273 **MARCELINO ALMONTE M & A REPAIRS** **RCRA NonGen / NLR** **1004758760**
East **164 4TH AVE & DOUGLAS** **FINDS** **NYD987021433**
1/8-1/4 **BROOKLYN, NY 11217** **ECHO**
0.231 mi.
1220 ft. **Site 5 of 9 in cluster AH**

Relative:
Higher

Actual:
27 ft.

RCRA NonGen / NLR:

Date Form Received by Agency:	20070101
Handler Name:	MARCELINO ALMONTE M & A REPAIRS
Handler Address:	164 4TH AVE & DOUGLAS
Handler City,State,Zip:	BROOKLYN, NY 11217
EPA ID:	NYD987021433
Contact Name:	MARCELINO ALMONTE
Contact Address:	4TH AVE & DOUGLAS
Contact City,State,Zip:	BROOKLYN, NY 11217

MARCELINO ALMONTE M & A REPAIRS (Continued) **1004758760**

Contact Telephone:	718-935-1198
Contact Fax:	Not reported
Contact Email:	Not reported
Contact Title:	Not reported
EPA Region:	02
Land Type:	Private
Federal Waste Generator Description:	Not a generator, verified
Non-Notifier:	Not reported
Biennial Report Cycle:	Not reported
Accessibility:	Not reported
Active Site Indicator:	Not reported
State District Owner:	NY
State District:	NYSDEC R2
Mailing Address:	4TH AVE & DOUGLAS
Mailing City,State,Zip:	BROOKLYN, NY 11217
Owner Name:	AMOCO OIL CO ATTN M LESSA
Owner Type:	Private
Operator Name:	AMOCO OIL CO ATTN M LESSA
Operator Type:	Private
Short-Term Generator Activity:	No
Importer Activity:	No
Mixed Waste Generator:	No
Transporter Activity:	No
Transfer Facility Activity:	No
Recycler Activity with Storage:	No
Small Quantity On-Site Burner Exemption:	No
Smelting Melting and Refining Furnace Exemption:	No
Underground Injection Control:	No
Off-Site Waste Receipt:	No
Universal Waste Indicator:	No
Universal Waste Destination Facility:	No
Federal Universal Waste:	No
Active Site Fed-Reg Treatment Storage and Disposal Facility:	Not reported
Active Site Converter Treatment storage and Disposal Facility:	Not reported
Active Site State-Reg Treatment Storage and Disposal Facility:	Not reported
Active Site State-Reg Handler:	---
Federal Facility Indicator:	Not reported
Hazardous Secondary Material Indicator:	N
Sub-Part K Indicator:	Not reported
Commercial TSD Indicator:	No
Treatment Storage and Disposal Type:	Not reported
2018 GPRA Permit Baseline:	Not on the Baseline
2018 GPRA Renewals Baseline:	Not on the Baseline
Permit Renewals Workload Universe:	Not reported
Permit Workload Universe:	Not reported
Permit Progress Universe:	Not reported
Post-Closure Workload Universe:	Not reported
Closure Workload Universe:	Not reported
202 GPRA Corrective Action Baseline:	No
Corrective Action Workload Universe:	No
Subject to Corrective Action Universe:	No
Non-TSDFs Where RCRA CA has Been Imposed Universe:	No
TSDFs Potentially Subject to CA Under 3004 (u)/(v) Universe:	No
TSDFs Only Subject to CA under Discretionary Auth Universe:	No
Corrective Action Priority Ranking:	No NCAPS ranking
Environmental Control Indicator:	No
Institutional Control Indicator:	No

MARCELINO ALMONTE M & A REPAIRS (Continued) **1004758760**

Human Exposure Controls Indicator:	N/A
Groundwater Controls Indicator:	N/A
Operating TSDF Universe:	Not reported
Full Enforcement Universe:	Not reported
Significant Non-Complier Universe:	No
Unaddressed Significant Non-Complier Universe:	No
Addressed Significant Non-Complier Universe:	No
Significant Non-Complier With a Compliance Schedule Universe:	No
Financial Assurance Required:	Not reported
Handler Date of Last Change:	20150414
Recognized Trader-Importer:	No
Recognized Trader-Exporter:	No
Importer of Spent Lead Acid Batteries:	No
Exporter of Spent Lead Acid Batteries:	No
Recycler Activity Without Storage:	No
Manifest Broker:	No
Sub-Part P Indicator:	No

Hazardous Waste Summary:

Waste Code:	D001
Waste Description:	IGNITABLE WASTE
Waste Code:	X001
Waste Description:	Not Defined
Waste Code:	X003
Waste Description:	Not Defined

Handler - Owner Operator:

Owner/Operator Indicator:	Owner
Owner/Operator Name:	AMOCO OIL CO ATTN M LESSA
Legal Status:	Private
Date Became Current:	Not reported
Date Ended Current:	Not reported
Owner/Operator Address:	14 APOLLO ST
Owner/Operator City,State,Zip:	BROOKLYN, NY 99999
Owner/Operator Telephone:	718-389-5966
Owner/Operator Telephone Ext:	Not reported
Owner/Operator Fax:	Not reported
Owner/Operator Email:	Not reported
Owner/Operator Indicator:	Owner
Owner/Operator Name:	AMOCO OIL CO ATTN M LESSA
Legal Status:	Private
Date Became Current:	Not reported
Date Ended Current:	Not reported
Owner/Operator Address:	14 APOLLO ST
Owner/Operator City,State,Zip:	BROOKLYN, NY 99999
Owner/Operator Telephone:	718-389-5966
Owner/Operator Telephone Ext:	Not reported
Owner/Operator Fax:	Not reported
Owner/Operator Email:	Not reported
Owner/Operator Indicator:	Operator
Owner/Operator Name:	AMOCO OIL CO ATTN M LESSA

MARCELINO ALMONTE M & A REPAIRS (Continued) **1004758760**

Legal Status: Private
Date Became Current: Not reported
Date Ended Current: Not reported
Owner/Operator Address: 14 APOLLO ST
Owner/Operator City,State,Zip: BROOKLYN, NY 99999
Owner/Operator Telephone: 718-389-5966
Owner/Operator Telephone Ext: Not reported
Owner/Operator Fax: Not reported
Owner/Operator Email: Not reported

Historic Generators:
Receive Date: 20060101
Handler Name: MARCELINO ALMONTE M & A REPAIRS
Federal Waste Generator Description: Not a generator, verified
State District Owner: NY
Large Quantity Handler of Universal Waste: No
Recognized Trader Importer: No
Recognized Trader Exporter: No
Spent Lead Acid Battery Importer: No
Spent Lead Acid Battery Exporter: No
Current Record: No
Non Storage Recycler Activity: Not reported
Electronic Manifest Broker: Not reported

Receive Date: 20070101
Handler Name: MARCELINO ALMONTE M & A REPAIRS
Federal Waste Generator Description: Not a generator, verified
State District Owner: NY
Large Quantity Handler of Universal Waste: No
Recognized Trader Importer: No
Recognized Trader Exporter: No
Spent Lead Acid Battery Importer: No
Spent Lead Acid Battery Exporter: No
Current Record: Yes
Non Storage Recycler Activity: Not reported
Electronic Manifest Broker: Not reported

Receive Date: 19921106
Handler Name: MARCELINO ALMONTE M & A REPAIRS
Federal Waste Generator Description: Conditionally Exempt Small Quantity Generator
State District Owner: NY
Large Quantity Handler of Universal Waste: No
Recognized Trader Importer: No
Recognized Trader Exporter: No
Spent Lead Acid Battery Importer: No
Spent Lead Acid Battery Exporter: No
Current Record: No
Non Storage Recycler Activity: Not reported
Electronic Manifest Broker: Not reported

List of NAICS Codes and Descriptions:
NAICS Codes: No NAICS Codes Found

Facility Has Received Notices of Violations:
Violations: No Violations Found

MARCELINO ALMONTE M & A REPAIRS (Continued) **1004758760**

Evaluation Action Summary:
Evaluations: No Evaluations Found

FINDS:
Registry ID: 110008082421

Click Here:

Environmental Interest/Information System:
RCRAInfo is a national information system that supports the Resource Conservation and Recovery Act (RCRA) program through the tracking of events and activities related to facilities that generate, transport, and treat, store, or dispose of hazardous waste. RCRAInfo allows RCRA program staff to track the notification, permit, compliance, and corrective action activities required under RCRA.

Click this hyperlink while viewing on your computer to access additional FINDS: detail in the EDR Site Report.

ECHO:

Envid:	1004758760
Registry ID:	110008082421
DFR URL:	http://echo.epa.gov/detailed-facility-report?fid=110008082421
Name:	MARCELINO ALMONTE M & A REPAIRS
Address:	164 4TH AVE & DOUGLAS
City,State,Zip:	BROOKLYN, NY 11217

AJ274 **REGENCY SERVICE CARTS INC** **NY AST** **U003393325**
West **337 CARROLL ST** **N/A**
1/8-1/4 **BROOKLYN, NY 11231**
0.232 mi.
1223 ft. **Site 3 of 8 in cluster AJ**

Relative:
Higher

Actual:
24 ft.

AST:

Name:	REGENCY SERVICE CARTS INC
Address:	337 CARROLL ST
City,State,Zip:	BROOKLYN, NY 11231
Region:	STATE
DEC Region:	2
Site Status:	Active
Facility Id:	2-005428
Program Type:	PBS
UTM X:	585222.82147
UTM Y:	4503627.67698
Expiration Date:	10/23/2007
Site Type:	Manufacturing (Other than Chemical)/Processing

Affiliation Records:

Site Id:	56
Affiliation Type:	Facility Owner
Company Name:	CONNIE PEZULICH, VP C/O REGENCY SERVICE CARTS INC
Contact Type:	Not reported
Contact Name:	Not reported
Address1:	337 CARROLL ST
Address2:	Not reported
City:	BROOKLYN
State:	NY

REGENCY SERVICE CARTS INC (Continued) **U003393325**

Zip Code:	11231
Country Code:	001
Phone:	(718) 855-8304
EMail:	Not reported
Fax Number:	Not reported
Modified By:	TRANSLAT
Date Last Modified:	2004-03-04

Site Id:	56
Affiliation Type:	Mail Contact
Company Name:	REGENCY SERVICE CARTS INC
Contact Type:	Not reported
Contact Name:	CONNIE PEZULICH, VP
Address1:	337 CARROLL ST
Address2:	Not reported
City:	BROOKLYN
State:	NY
Zip Code:	11231
Country Code:	001
Phone:	(718) 855-8304
EMail:	Not reported
Fax Number:	Not reported
Modified By:	TRANSLAT
Date Last Modified:	2004-03-04

Site Id:	56
Affiliation Type:	Facility Operator
Company Name:	REGENCY SERVICE CARTS INC
Contact Type:	Not reported
Contact Name:	REGENCY SERVICE CARTS
Address1:	Not reported
Address2:	Not reported
City:	Not reported
State:	NN
Zip Code:	Not reported
Country Code:	001
Phone:	(718) 855-8304
EMail:	Not reported
Fax Number:	Not reported
Modified By:	TRANSLAT
Date Last Modified:	2004-03-04

Site Id:	56
Affiliation Type:	Emergency Contact
Company Name:	CONNIE PEZULICH, VP C/O REGENCY SERVICE CARTS INC
Contact Type:	Not reported
Contact Name:	CONNIE PEZULICH
Address1:	Not reported
Address2:	Not reported
City:	Not reported
State:	NN
Zip Code:	Not reported
Country Code:	001
Phone:	(718) 855-8304
EMail:	Not reported
Fax Number:	Not reported
Modified By:	TRANSLAT

REGENCY SERVICE CARTS INC (Continued) **U003393325**

Date Last Modified: 2004-03-04

Tank Info:

Tank Number: 001
Tank Id: 26809
Material Code: 0001
Common Name of Substance: #2 Fuel Oil (On-Site Consumption)

Equipment Records:

J02 - Dispenser - Suction Dispenser
F00 - Pipe External Protection - None
B00 - Tank External Protection - None
L09 - Piping Leak Detection - Exempt Suction Piping
G03 - Tank Secondary Containment - Vault (w/o access)
H00 - Tank Leak Detection - None
D01 - Pipe Type - Steel/Carbon Steel/Iron
A00 - Tank Internal Protection - None
I04 - Overfill - Product Level Gauge (A/G)
C01 - Pipe Location - Aboveground

Tank Location: Partially buried tank (tank with 10% or more below ground).... Tank is less than 90% above grade, partially buried.
Tank Type: Steel/Carbon Steel/Iron
Tank Status: In Service
Pipe Model: Not reported
Install Date: Not reported
Capacity Gallons: 8000
Tightness Test Method: -
Date Test: Not reported
Next Test Date: 10/11/2016
Date Tank Closed: Not reported
Register: True
Modified By: TankSys
Last Modified: 04/27/2020
Material Name: #2 fuel oil (on-site consumption)

AJ275 **REGENCY SERVICE CARTS** **PA MANIFEST** **S116738905**
West **337-361 CARROLL ST** **N/A**
1/8-1/4 **BROOKLYN, NY 11231**
0.232 mi.
1223 ft. **Site 4 of 8 in cluster AJ**

Relative:
Higher

Actual:
24 ft.

Manifest Details:

Year: 2013
Manifest Number: 000490307WAS
Manifest Type: TSD Copy
Generator EPA Id: NYD000475137
Generator Date: 05/17/2013
Mailing Address: Not reported
Mailing City,St,Zip: Not reported
Contact Name: Not reported
Contact Phone: Not reported
TSD EPA Id: Not reported
TSD Date: Not reported
TSD Facility Name: Republic Environmental Systems of PA Inc
TSD Facility Address: 2869 Sandstone Dr
TSD Facility City: Hatfield

REGENCY SERVICE CARTS (Continued) **S116738905**

TSD Facility State:	PA
Facility Telephone:	Not reported
Page Number:	1
Line Number:	1
Waste Number:	D006
Container Number:	4
Container Type:	Metal drums, barrels, kegs
Waste Quantity:	220
Unit:	Gallons (liquids only)
Handling Code:	Not reported
TSP EPA Id:	PAD085690592
Date TSP Sig:	Not reported
Year:	2013
Manifest Number:	000490307WAS
Manifest Type:	TSD Copy
Generator EPA Id:	NYD000475137
Generator Date:	05/17/2013
Mailing Address:	Not reported
Mailing City,St,Zip:	Not reported
Contact Name:	Not reported
Contact Phone:	Not reported
TSD EPA Id:	Not reported
TSD Date:	Not reported
TSD Facility Name:	Republic Environmental Systems of PA Inc
TSD Facility Address:	2869 Sandstone Dr
TSD Facility City:	Hatfield
TSD Facility State:	PA
Facility Telephone:	Not reported
Page Number:	1
Line Number:	2
Waste Number:	D003
Container Number:	4
Container Type:	Fiberboard or plastic drums, barrels, kegs
Waste Quantity:	220
Unit:	Gallons (liquids only)
Handling Code:	Not reported
TSP EPA Id:	PAD085690592
Date TSP Sig:	Not reported
Year:	2013
Manifest Number:	000490307WAS
Manifest Type:	TSD Copy
Generator EPA Id:	NYD000475137
Generator Date:	05/17/2013
Mailing Address:	Not reported
Mailing City,St,Zip:	Not reported
Contact Name:	Not reported
Contact Phone:	Not reported
TSD EPA Id:	Not reported
TSD Date:	Not reported
TSD Facility Name:	Republic Environmental Systems of PA Inc
TSD Facility Address:	2869 Sandstone Dr
TSD Facility City:	Hatfield
TSD Facility State:	PA
Facility Telephone:	Not reported
Page Number:	1

REGENCY SERVICE CARTS (Continued) **S116738905**

Line Number:	2
Waste Number:	D005
Container Number:	4
Container Type:	Fiberboard or plastic drums, barrels, kegs
Waste Quantity:	220
Unit:	Gallons (liquids only)
Handling Code:	Not reported
TSP EPA Id:	PAD085690592
Date TSP Sig:	Not reported

Year:	2013
Manifest Number:	000490307WAS
Manifest Type:	TSD Copy
Generator EPA Id:	NYD000475137
Generator Date:	05/17/2013
Mailing Address:	Not reported
Mailing City,St,Zip:	Not reported
Contact Name:	Not reported
Contact Phone:	Not reported
TSD EPA Id:	Not reported
TSD Date:	Not reported
TSD Facility Name:	Republic Environmental Systems of PA Inc
TSD Facility Address:	2869 Sandstone Dr
TSD Facility City:	Hatfield
TSD Facility State:	PA
Facility Telephone:	Not reported
Page Number:	1
Line Number:	1
Waste Number:	D005
Container Number:	4
Container Type:	Metal drums, barrels, kegs
Waste Quantity:	220
Unit:	Gallons (liquids only)
Handling Code:	Not reported
TSP EPA Id:	PAD085690592
Date TSP Sig:	Not reported

Year:	2013
Manifest Number:	000490307WAS
Manifest Type:	TSD Copy
Generator EPA Id:	NYD000475137
Generator Date:	05/17/2013
Mailing Address:	Not reported
Mailing City,St,Zip:	Not reported
Contact Name:	Not reported
Contact Phone:	Not reported
TSD EPA Id:	Not reported
TSD Date:	Not reported
TSD Facility Name:	Republic Environmental Systems of PA Inc
TSD Facility Address:	2869 Sandstone Dr
TSD Facility City:	Hatfield
TSD Facility State:	PA
Facility Telephone:	Not reported
Page Number:	1
Line Number:	1
Waste Number:	D003
Container Number:	4

REGENCY SERVICE CARTS (Continued) **S116738905**

Container Type:	Metal drums, barrels, kegs
Waste Quantity:	220
Unit:	Gallons (liquids only)
Handling Code:	Not reported
TSP EPA Id:	PAD085690592
Date TSP Sig:	Not reported

Year:	2013
Manifest Number:	000490307WAS
Manifest Type:	TSD Copy
Generator EPA Id:	NYD000475137
Generator Date:	05/17/2013
Mailing Address:	Not reported
Mailing City,St,Zip:	Not reported
Contact Name:	Not reported
Contact Phone:	Not reported
TSD EPA Id:	Not reported
TSD Date:	Not reported
TSD Facility Name:	Republic Environmental Systems of PA Inc
TSD Facility Address:	2869 Sandstone Dr
TSD Facility City:	Hatfield
TSD Facility State:	PA
Facility Telephone:	Not reported
Page Number:	1
Line Number:	2
Waste Number:	D004
Container Number:	4
Container Type:	Fiberboard or plastic drums, barrels, kegs
Waste Quantity:	220
Unit:	Gallons (liquids only)
Handling Code:	Not reported
TSP EPA Id:	PAD085690592
Date TSP Sig:	Not reported

Year:	2013
Manifest Number:	000490307WAS
Manifest Type:	TSD Copy
Generator EPA Id:	NYD000475137
Generator Date:	05/17/2013
Mailing Address:	Not reported
Mailing City,St,Zip:	Not reported
Contact Name:	Not reported
Contact Phone:	Not reported
TSD EPA Id:	Not reported
TSD Date:	Not reported
TSD Facility Name:	Republic Environmental Systems of PA Inc
TSD Facility Address:	2869 Sandstone Dr
TSD Facility City:	Hatfield
TSD Facility State:	PA
Facility Telephone:	Not reported
Page Number:	1
Line Number:	1
Waste Number:	D004
Container Number:	4
Container Type:	Metal drums, barrels, kegs
Waste Quantity:	220
Unit:	Gallons (liquids only)

REGENCY SERVICE CARTS (Continued) **S116738905**

Handling Code:	Not reported
TSP EPA Id:	PAD085690592
Date TSP Sig:	Not reported

Year:	2013
Manifest Number:	000490307WAS
Manifest Type:	TSD Copy
Generator EPA Id:	NYD000475137
Generator Date:	05/17/2013
Mailing Address:	Not reported
Mailing City,St,Zip:	Not reported
Contact Name:	Not reported
Contact Phone:	Not reported
TSD EPA Id:	Not reported
TSD Date:	Not reported
TSD Facility Name:	Republic Environmental Systems of PA Inc
TSD Facility Address:	2869 Sandstone Dr
TSD Facility City:	Hatfield
TSD Facility State:	PA
Facility Telephone:	Not reported
Page Number:	1
Line Number:	2
Waste Number:	D006
Container Number:	4
Container Type:	Fiberboard or plastic drums, barrels, kegs
Waste Quantity:	220
Unit:	Gallons (liquids only)
Handling Code:	Not reported
TSP EPA Id:	PAD085690592
Date TSP Sig:	Not reported

AJ276 **REGENCY SERVICE CARTS** **RCRA-SQG** **1007204923**
West **337-361 CARROLL STREET** **NY MANIFEST** **NYD000475137**
1/8-1/4 **BROOKLYN, NY 11231**
0.232 mi.
1223 ft. **Site 5 of 8 in cluster AJ**

Relative:
Higher

Actual:
24 ft.

RCRA-SQG:

Date Form Received by Agency:	20070101
Handler Name:	REGENCY SERVICE CARTS
Handler Address:	337-361 CARROLL STREET
Handler City,State,Zip:	BROOKLYN, NY 11231-0000
EPA ID:	NYD000475137
Contact Name:	CARL COCCHIOLA
Contact Address:	337-361 CARROLL STREET
Contact City,State,Zip:	BROOKLYN, NY 11231-0000
Contact Telephone:	718-855-8304 9999
Contact Fax:	Not reported
Contact Email:	Not reported
Contact Title:	Not reported
EPA Region:	02
Land Type:	Not reported
Federal Waste Generator Description:	Small Quantity Generator
Non-Notifier:	Not reported
Biennial Report Cycle:	Not reported
Accessibility:	Not reported
Active Site Indicator:	Handler Activities
State District Owner:	NY

REGENCY SERVICE CARTS (Continued) **1007204923**

State District:	NYSDEC R2
Mailing Address:	337-361 CARROLL STREET
Mailing City,State,Zip:	BROOKLYN, NY 11231-0000
Owner Name:	Not reported
Owner Type:	Not reported
Operator Name:	Not reported
Operator Type:	Not reported
Short-Term Generator Activity:	No
Importer Activity:	No
Mixed Waste Generator:	No
Transporter Activity:	No
Transfer Facility Activity:	No
Recycler Activity with Storage:	No
Small Quantity On-Site Burner Exemption:	No
Smelting Melting and Refining Furnace Exemption:	No
Underground Injection Control:	No
Off-Site Waste Receipt:	No
Universal Waste Indicator:	No
Universal Waste Destination Facility:	No
Federal Universal Waste:	No
Active Site Fed-Reg Treatment Storage and Disposal Facility:	Not reported
Active Site Converter Treatment storage and Disposal Facility:	Not reported
Active Site State-Reg Treatment Storage and Disposal Facility:	Not reported
Active Site State-Reg Handler:	---
Federal Facility Indicator:	Not reported
Hazardous Secondary Material Indicator:	NN
Sub-Part K Indicator:	Not reported
Commercial TSD Indicator:	No
Treatment Storage and Disposal Type:	Not reported
2018 GPRA Permit Baseline:	Not on the Baseline
2018 GPRA Renewals Baseline:	Not on the Baseline
Permit Renewals Workload Universe:	Not reported
Permit Workload Universe:	Not reported
Permit Progress Universe:	Not reported
Post-Closure Workload Universe:	Not reported
Closure Workload Universe:	Not reported
202 GPRA Corrective Action Baseline:	No
Corrective Action Workload Universe:	No
Subject to Corrective Action Universe:	No
Non-TSDFs Where RCRA CA has Been Imposed Universe:	No
TSDFs Potentially Subject to CA Under 3004 (u)/(v) Universe:	No
TSDFs Only Subject to CA under Discretionary Auth Universe:	No
Corrective Action Priority Ranking:	No NCAPS ranking
Environmental Control Indicator:	No
Institutional Control Indicator:	No
Human Exposure Controls Indicator:	N/A
Groundwater Controls Indicator:	N/A
Operating TSDF Universe:	Not reported
Full Enforcement Universe:	Not reported
Significant Non-Complier Universe:	No
Unaddressed Significant Non-Complier Universe:	No
Addressed Significant Non-Complier Universe:	No
Significant Non-Complier With a Compliance Schedule Universe:	No
Financial Assurance Required:	Not reported
Handler Date of Last Change:	20150414
Recognized Trader-Importer:	No
Recognized Trader-Exporter:	No

REGENCY SERVICE CARTS (Continued) **1007204923**

Importer of Spent Lead Acid Batteries:	No
Exporter of Spent Lead Acid Batteries:	No
Recycler Activity Without Storage:	Not reported
Manifest Broker:	Not reported
Sub-Part P Indicator:	No

Historic Generators:

Receive Date:	20060101
Handler Name:	REGENCY SERVICE CARTS
Federal Waste Generator Description:	Not a generator, verified
State District Owner:	NY
Large Quantity Handler of Universal Waste:	No
Recognized Trader Importer:	No
Recognized Trader Exporter:	No
Spent Lead Acid Battery Importer:	No
Spent Lead Acid Battery Exporter:	No
Current Record:	No
Non Storage Recycler Activity:	Not reported
Electronic Manifest Broker:	Not reported

Receive Date:	20070101
Handler Name:	REGENCY SERVICE CARTS
Federal Waste Generator Description:	Small Quantity Generator
State District Owner:	NY
Large Quantity Handler of Universal Waste:	No
Recognized Trader Importer:	No
Recognized Trader Exporter:	No
Spent Lead Acid Battery Importer:	No
Spent Lead Acid Battery Exporter:	No
Current Record:	Yes
Non Storage Recycler Activity:	Not reported
Electronic Manifest Broker:	Not reported

Receive Date:	19960221
Handler Name:	REGENCY SERVICE CARTS
Federal Waste Generator Description:	Large Quantity Generator
State District Owner:	NY
Large Quantity Handler of Universal Waste:	No
Recognized Trader Importer:	No
Recognized Trader Exporter:	No
Spent Lead Acid Battery Importer:	No
Spent Lead Acid Battery Exporter:	No
Current Record:	No
Non Storage Recycler Activity:	Not reported
Electronic Manifest Broker:	Not reported

List of NAICS Codes and Descriptions:

NAICS Code:	332813
NAICS Description:	ELECTROPLATING, PLATING, POLISHING, ANODIZING, AND COLORING

Facility Has Received Notices of Violations:

Violations:	No Violations Found

Evaluation Action Summary:

REGENCY SERVICE CARTS (Continued) **1007204923**

Evaluations: No Evaluations Found

NY MANIFEST:

Name:	REGENCY SERVICE CARTS
Address:	337-361 CARROLL STREET
City,State,Zip:	BROOKLYN, NY 11231-0000
Country:	USA
EPA ID:	NYD000475137
Facility Status:	Not reported
Location Address 1:	337-361 CARROLL ST
Code:	BP
Location Address 2:	Not reported
Total Tanks:	Not reported
Location City:	BROOKLYN
Location State:	NY
Location Zip:	11231
Location Zip 4:	Not reported

NY MANIFEST:

EPAID:	NYD000475137
Mailing Name:	REGENCY SERVICE CARTS
Mailing Contact:	CARL COCCLIOLA
Mailing Address 1:	337-361 CARROLL ST
Mailing Address 2:	Not reported
Mailing City:	BROOKLYN
Mailing State:	NY
Mailing Zip:	11231
Mailing Zip 4:	Not reported
Mailing Country:	USA
Mailing Phone:	7188558304

NY MANIFEST:

Document ID:	Not reported
Manifest Status:	Not reported
seq:	Not reported
Year:	2018
Trans1 State ID:	NJD054126164
Trans2 State ID:	PAD982661381
Generator Ship Date:	05/17/2013
Trans1 Recv Date:	05/17/2013
Trans2 Recv Date:	05/23/2013
TSD Site Recv Date:	06/01/2013
Part A Recv Date:	Not reported
Part B Recv Date:	Not reported
Generator EPA ID:	NYD000475137
Trans1 EPA ID:	Not reported
Trans2 EPA ID:	Not reported
TSDF ID 1:	PAD085690592
TSDF ID 2:	Not reported
Manifest Tracking Number:	000490307WAS
Import Indicator:	N
Export Indicator:	N
Discr Quantity Indicator:	N
Discr Type Indicator:	N
Discr Residue Indicator:	N
Discr Partial Reject Indicator:	N

REGENCY SERVICE CARTS (Continued) **1007204923**

Discr Full Reject Indicator:	N
Manifest Ref Number:	Not reported
Alt Facility RCRA ID:	Not reported
Alt Facility Sign Date:	Not reported
MGMT Method Type Code:	H141
Waste Code:	Not reported
Waste Code:	Not reported
Waste Code:	Not reported
Waste Code:	Not reported
Waste Code:	Not reported
Waste Code:	Not reported
Quantity:	220
Units:	G - Gallons (liquids only)* (8.3 pounds)
Number of Containers:	4
Container Type:	DF - Fiberboard or plastic drums (glass)
Handling Method:	L Landfill.
Specific Gravity:	1
Waste Code:	D003
Waste Code 1_2:	D004
Waste Code 1_3:	D005
Waste Code 1_4:	D006
Waste Code 1_5:	D007
Waste Code 1_6:	D010

AJ277 **REGENCY SERVICE CARTS** **RCRA NonGen / NLR** **1000912162**
West **337-361 CARROLL ST** **FINDS** **NY0000475137**
1/8-1/4 **BROOKLYN, NY 11231** **ECHO**
0.232 mi. **NY MANIFEST**
1223 ft. **Site 6 of 8 in cluster AJ**

Relative:
Higher

Actual:
24 ft.

RCRA NonGen / NLR:

Date Form Received by Agency:	20070101
Handler Name:	REGENCY SERVICE CARTS INC
Handler Address:	337-361 CARROLL ST
Handler City,State,Zip:	BROOKLYN, NY 11231
EPA ID:	NY0000475137
Contact Name:	CARL COCCHIOLA
Contact Address:	CARROLL ST
Contact City,State,Zip:	BROOKLYN, NY 11231
Contact Telephone:	718-855-8304
Contact Fax:	Not reported
Contact Email:	Not reported
Contact Title:	Not reported
EPA Region:	02
Land Type:	Private
Federal Waste Generator Description:	Not a generator, verified
Non-Notifier:	Not reported
Biennial Report Cycle:	Not reported
Accessibility:	Not reported
Active Site Indicator:	Not reported
State District Owner:	NY
State District:	NYSDEC R2
Mailing Address:	CARROLL ST
Mailing City,State,Zip:	BROOKLYN, NY 11231
Owner Name:	GIACOMO ABBATE
Owner Type:	Private
Operator Name:	GIACOMO ABBATE

REGENCY SERVICE CARTS (Continued) **1000912162**

Operator Type:	Private
Short-Term Generator Activity:	No
Importer Activity:	No
Mixed Waste Generator:	No
Transporter Activity:	No
Transfer Facility Activity:	No
Recycler Activity with Storage:	No
Small Quantity On-Site Burner Exemption:	No
Smelting Melting and Refining Furnace Exemption:	No
Underground Injection Control:	No
Off-Site Waste Receipt:	No
Universal Waste Indicator:	No
Universal Waste Destination Facility:	No
Federal Universal Waste:	No
Active Site Fed-Reg Treatment Storage and Disposal Facility:	Not reported
Active Site Converter Treatment storage and Disposal Facility:	Not reported
Active Site State-Reg Treatment Storage and Disposal Facility:	Not reported
Active Site State-Reg Handler:	---
Federal Facility Indicator:	Not reported
Hazardous Secondary Material Indicator:	N
Sub-Part K Indicator:	Not reported
Commercial TSD Indicator:	No
Treatment Storage and Disposal Type:	Not reported
2018 GPRA Permit Baseline:	Not on the Baseline
2018 GPRA Renewals Baseline:	Not on the Baseline
Permit Renewals Workload Universe:	Not reported
Permit Workload Universe:	Not reported
Permit Progress Universe:	Not reported
Post-Closure Workload Universe:	Not reported
Closure Workload Universe:	Not reported
202 GPRA Corrective Action Baseline:	No
Corrective Action Workload Universe:	No
Subject to Corrective Action Universe:	No
Non-TSDFs Where RCRA CA has Been Imposed Universe:	No
TSDFs Potentially Subject to CA Under 3004 (u)/(v) Universe:	No
TSDFs Only Subject to CA under Discretionary Auth Universe:	No
Corrective Action Priority Ranking:	No NCAPS ranking
Environmental Control Indicator:	No
Institutional Control Indicator:	No
Human Exposure Controls Indicator:	N/A
Groundwater Controls Indicator:	N/A
Operating TSDF Universe:	Not reported
Full Enforcement Universe:	Not reported
Significant Non-Complier Universe:	No
Unaddressed Significant Non-Complier Universe:	No
Addressed Significant Non-Complier Universe:	No
Significant Non-Complier With a Compliance Schedule Universe:	No
Financial Assurance Required:	Not reported
Handler Date of Last Change:	20150414
Recognized Trader-Importer:	No
Recognized Trader-Exporter:	No
Importer of Spent Lead Acid Batteries:	No
Exporter of Spent Lead Acid Batteries:	No
Recycler Activity Without Storage:	No
Manifest Broker:	No
Sub-Part P Indicator:	No

REGENCY SERVICE CARTS (Continued) **1000912162**

Hazardous Waste Summary:

Waste Code:	D011
Waste Description:	SILVER
Waste Code:	F007
Waste Description:	SPENT CYANIDE PLATING BATH SOLUTIONS FROM ELECTROPLATING OPERATIONS.
Waste Code:	F008
Waste Description:	PLATING BATH RESIDUES FROM THE BOTTOM OF PLATING BATHS FROM ELECTROPLATING OPERATIONS IN WHICH CYANIDES ARE USED IN THE PROCESS.

Handler - Owner Operator:

Owner/Operator Indicator:	Owner
Owner/Operator Name:	GIACOMO ABBATE
Legal Status:	Private
Date Became Current:	Not reported
Date Ended Current:	Not reported
Owner/Operator Address:	337-361 CARROLL ST
Owner/Operator City,State,Zip:	BROOKLYN, NY 11231
Owner/Operator Telephone:	718-855-8304
Owner/Operator Telephone Ext:	Not reported
Owner/Operator Fax:	Not reported
Owner/Operator Email:	Not reported
Owner/Operator Indicator:	Owner
Owner/Operator Name:	GIACOMO ABBATE
Legal Status:	Private
Date Became Current:	Not reported
Date Ended Current:	Not reported
Owner/Operator Address:	337-361 CARROLL ST
Owner/Operator City,State,Zip:	BROOKLYN, NY 11231
Owner/Operator Telephone:	718-855-8304
Owner/Operator Telephone Ext:	Not reported
Owner/Operator Fax:	Not reported
Owner/Operator Email:	Not reported
Owner/Operator Indicator:	Operator
Owner/Operator Name:	GIACOMO ABBATE
Legal Status:	Private
Date Became Current:	Not reported
Date Ended Current:	Not reported
Owner/Operator Address:	337-361 CARROLL ST
Owner/Operator City,State,Zip:	BROOKLYN, NY 11231
Owner/Operator Telephone:	718-855-8304
Owner/Operator Telephone Ext:	Not reported
Owner/Operator Fax:	Not reported
Owner/Operator Email:	Not reported

Historic Generators:

Receive Date:	20060101
Handler Name:	REGENCY SERVICE CARTS INC
Federal Waste Generator Description:	Not a generator, verified
State District Owner:	NY
Large Quantity Handler of Universal Waste:	No
Recognized Trader Importer:	No
Recognized Trader Exporter:	No

REGENCY SERVICE CARTS (Continued) **1000912162**

Spent Lead Acid Battery Importer:	No
Spent Lead Acid Battery Exporter:	No
Current Record:	No
Non Storage Recycler Activity:	Not reported
Electronic Manifest Broker:	Not reported

Receive Date:	20070101
Handler Name:	REGENCY SERVICE CARTS INC
Federal Waste Generator Description:	Not a generator, verified
State District Owner:	NY
Large Quantity Handler of Universal Waste:	No
Recognized Trader Importer:	No
Recognized Trader Exporter:	No
Spent Lead Acid Battery Importer:	No
Spent Lead Acid Battery Exporter:	No
Current Record:	Yes
Non Storage Recycler Activity:	Not reported
Electronic Manifest Broker:	Not reported

Receive Date:	19940721
Handler Name:	REGENCY SERVICE CARTS INC
Federal Waste Generator Description:	Conditionally Exempt Small Quantity Generator
State District Owner:	NY
Large Quantity Handler of Universal Waste:	No
Recognized Trader Importer:	No
Recognized Trader Exporter:	No
Spent Lead Acid Battery Importer:	No
Spent Lead Acid Battery Exporter:	No
Current Record:	No
Non Storage Recycler Activity:	Not reported
Electronic Manifest Broker:	Not reported

List of NAICS Codes and Descriptions:

NAICS Codes:	No NAICS Codes Found

Facility Has Received Notices of Violation:

Found Violation:	Yes
Agency Which Determined Violation:	State
Violation Short Description:	Generators - Manifest
Date Violation was Determined:	19950719
Actual Return to Compliance Date:	19950911
Return to Compliance Qualifier:	Observed
Violation Responsible Agency:	State
Scheduled Compliance Date:	19950819
Enforcement Identifier:	000
Date of Enforcement Action:	19950719
Enforcement Responsible Agency:	State
Enforcement Docket Number:	Not reported
Enforcement Attorney:	NY
Corrective Action Component:	No
Appeal Initiated Date:	Not reported
Appeal Resolution Date:	Not reported
Disposition Status Date:	Not reported
Disposition Status:	Not reported
Disposition Status Description:	Not reported
Consent/Final Order Sequence Number:	Not reported

REGENCY SERVICE CARTS (Continued) **1000912162**

Consent/Final Order Respondent Name: Not reported
Consent/Final Order Lead Agency: Not reported
Enforcement Type: WRITTEN INFORMAL
Enforcement Responsible Person: NYADS
Enforcement Responsible Sub-Organization: R2
SEP Sequence Number: Not reported
SEP Expenditure Amount: Not reported
SEP Scheduled Completion Date: Not reported
SEP Actual Date: Not reported
SEP Defaulted Date: Not reported
SEP Type: Not reported
SEP Type Description: Not reported
Proposed Amount: Not reported
Final Monetary Amount: Not reported
Paid Amount: Not reported
Final Count: Not reported
Final Amount: Not reported

Found Violation: No
Agency Which Determined Violation: Not reported
Violation Short Description: Not reported
Date Violation was Determined: Not reported
Actual Return to Compliance Date: Not reported
Return to Compliance Qualifier: Not reported
Violation Responsible Agency: Not reported
Scheduled Compliance Date: Not reported
Enforcement Identifier: Not reported
Date of Enforcement Action: Not reported
Enforcement Responsible Agency: Not reported
Enforcement Docket Number: Not reported
Enforcement Attorney: Not reported
Corrective Action Component: Not reported
Appeal Initiated Date: Not reported
Appeal Resolution Date: Not reported
Disposition Status Date: Not reported
Disposition Status: Not reported
Disposition Status Description: Not reported
Consent/Final Order Sequence Number: Not reported
Consent/Final Order Respondent Name: Not reported
Consent/Final Order Lead Agency: Not reported
Enforcement Type: Not reported
Enforcement Responsible Person: Not reported
Enforcement Responsible Sub-Organization: Not reported
SEP Sequence Number: Not reported
SEP Expenditure Amount: Not reported
SEP Scheduled Completion Date: Not reported
SEP Actual Date: Not reported
SEP Defaulted Date: Not reported
SEP Type: Not reported
SEP Type Description: Not reported
Proposed Amount: Not reported
Final Monetary Amount: Not reported
Paid Amount: Not reported
Final Count: Not reported
Final Amount: Not reported

Found Violation: Yes

REGENCY SERVICE CARTS (Continued) **1000912162**

Agency Which Determined Violation:	State
Violation Short Description:	Generators - General
Date Violation was Determined:	19950719
Actual Return to Compliance Date:	19950911
Return to Compliance Qualifier:	Observed
Violation Responsible Agency:	State
Scheduled Compliance Date:	19950819
Enforcement Identifier:	000
Date of Enforcement Action:	19950719
Enforcement Responsible Agency:	State
Enforcement Docket Number:	Not reported
Enforcement Attorney:	NY
Corrective Action Component:	No
Appeal Initiated Date:	Not reported
Appeal Resolution Date:	Not reported
Disposition Status Date:	Not reported
Disposition Status:	Not reported
Disposition Status Description:	Not reported
Consent/Final Order Sequence Number:	Not reported
Consent/Final Order Respondent Name:	Not reported
Consent/Final Order Lead Agency:	Not reported
Enforcement Type:	WRITTEN INFORMAL
Enforcement Responsible Person:	NYADS
Enforcement Responsible Sub-Organization:	R2
SEP Sequence Number:	Not reported
SEP Expenditure Amount:	Not reported
SEP Scheduled Completion Date:	Not reported
SEP Actual Date:	Not reported
SEP Defaulted Date:	Not reported
SEP Type:	Not reported
SEP Type Description:	Not reported
Proposed Amount:	Not reported
Final Monetary Amount:	Not reported
Paid Amount:	Not reported
Final Count:	Not reported
Final Amount:	Not reported

Evaluation Action Summary:

Evaluation Date:	19950525
Evaluation Responsible Agency:	State
Found Violation:	Yes
Evaluation Type Description:	COMPLIANCE EVALUATION INSPECTION ON-SITE
Evaluation Responsible Person Identifier:	NYADS
Evaluation Responsible Sub-Organization:	R2
Actual Return to Compliance Date:	19950911
Scheduled Compliance Date:	19950819
Date of Request:	Not reported
Date Response Received:	Not reported
Request Agency:	Not reported
Former Citation:	Not reported

Evaluation Date:	19990722
Evaluation Responsible Agency:	EPA
Found Violation:	No
Evaluation Type Description:	COMPLIANCE EVALUATION INSPECTION ON-SITE
Evaluation Responsible Person Identifier:	R2JCS
Evaluation Responsible Sub-Organization:	RCB

REGENCY SERVICE CARTS (Continued) **1000912162**

Actual Return to Compliance Date:	Not reported
Scheduled Compliance Date:	Not reported
Date of Request:	Not reported
Date Response Received:	Not reported
Request Agency:	Not reported
Former Citation:	Not reported

Evaluation Date:	19950525
Evaluation Responsible Agency:	State
Found Violation:	Yes
Evaluation Type Description:	COMPLIANCE EVALUATION INSPECTION ON-SITE
Evaluation Responsible Person Identifier:	NYADS
Evaluation Responsible Sub-Organization:	R2
Actual Return to Compliance Date:	19950911
Scheduled Compliance Date:	19950819
Date of Request:	Not reported
Date Response Received:	Not reported
Request Agency:	Not reported
Former Citation:	Not reported

FINDS:
Registry ID: 110004317855

Click Here:

Environmental Interest/Information System:
RCRAInfo is a national information system that supports the Resource Conservation and Recovery Act (RCRA) program through the tracking of events and activities related to facilities that generate, transport, and treat, store, or dispose of hazardous waste. RCRAInfo allows RCRA program staff to track the notification, permit, compliance, and corrective action activities required under RCRA.
FIS (New York - Facility Information System) is New York's Department of Environmental Conservation (DEC) information system for tracking environmental facility information found across the State.

Click this hyperlink while viewing on your computer to access additional FINDS: detail in the EDR Site Report.

ECHO:

Envid:	1000912162
Registry ID:	110004317855
DFR URL:	http://echo.epa.gov/detailed-facility-report?fid=110004317855
Name:	REGENCY SERVICE CARTS
Address:	337-361 CARROLL ST
City,State,Zip:	BROOKLYN, NY 11231

NY MANIFEST:

Name:	REGENCY SERVICE CARTS INC
Address:	337-361 CARROLL ST
City,State,Zip:	BROOKLYN, NY 11231
Country:	USA
EPA ID:	NY0000475137
Facility Status:	Not reported
Location Address 1:	337-361 CARROLL ST
Code:	BP

REGENCY SERVICE CARTS (Continued) **1000912162**

Location Address 2:	Not reported
Total Tanks:	Not reported
Location City:	BROOKLYN
Location State:	NY
Location Zip:	11231
Location Zip 4:	Not reported

NY MANIFEST:

EPAID:	NY0000475137
Mailing Name:	REGENCY SERVICE CARTS INC
Mailing Contact:	REGENCY SERVICE CARTS INC
Mailing Address 1:	337-361 CARROLL ST
Mailing Address 2:	Not reported
Mailing City:	BROOKLYN
Mailing State:	NY
Mailing Zip:	11231
Mailing Zip 4:	Not reported
Mailing Country:	USA
Mailing Phone:	7188558304

NY MANIFEST:

Document ID:	Not reported
Manifest Status:	Not reported
seq:	Not reported
Year:	2018
Trans1 State ID:	NCD095119210
Trans2 State ID:	Not reported
Generator Ship Date:	09/04/2012
Trans1 Recv Date:	09/04/2012
Trans2 Recv Date:	Not reported
TSD Site Recv Date:	09/05/2012
Part A Recv Date:	Not reported
Part B Recv Date:	Not reported
Generator EPA ID:	NY0000475137
Trans1 EPA ID:	Not reported
Trans2 EPA ID:	Not reported
TSDF ID 1:	NCD095119210
TSDF ID 2:	Not reported
Manifest Tracking Number:	009159742JJK
Import Indicator:	N
Export Indicator:	N
Discr Quantity Indicator:	N
Discr Type Indicator:	N
Discr Residue Indicator:	N
Discr Partial Reject Indicator:	N
Discr Full Reject Indicator:	N
Manifest Ref Number:	Not reported
Alt Facility RCRA ID:	Not reported
Alt Facility Sign Date:	Not reported
MGMT Method Type Code:	H010
Waste Code:	Not reported
Waste Code:	Not reported
Waste Code:	Not reported
Waste Code:	Not reported
Waste Code:	Not reported
Waste Code:	Not reported
Quantity:	600

REGENCY SERVICE CARTS (Continued) **1000912162**

Units:	G - Gallons (liquids only)* (8.3 pounds)
Number of Containers:	11
Container Type:	DF - Fiberboard or plastic drums (glass)
Handling Method:	R Material recovery of more than 75 percent of the total material.
Specific Gravity:	1
Waste Code:	D003
Waste Code 1_2:	D011
Waste Code 1_3:	F007
Waste Code 1_4:	Not reported
Waste Code 1_5:	Not reported
Waste Code 1_6:	Not reported

AL278 **CON EDISON** **RCRA NonGen / NLR** **1019325559**
South **221 1ST ST** **NYP004837696**
1/8-1/4 **BROOKLYN, NY 11215**
0.233 mi.
1228 ft. **Site 1 of 17 in cluster AL**

Relative:
Higher

Actual:
19 ft.

RCRA NonGen / NLR:

Date Form Received by Agency:		20150912
Handler Name:	CON EDISON	
Handler Address:		221 1ST ST
Handler City,State,Zip:		BROOKLYN, NY 11215
EPA ID:		NYP004837696
Contact Name:		THOMAS TEELING
Contact Address:		Not reported
Contact City,State,Zip:		Not reported
Contact Telephone:		212-460-3770
Contact Fax:		Not reported
Contact Email:		Not reported
Contact Title:		Not reported
EPA Region:		02
Land Type:		Private
Federal Waste Generator Description:		Not a generator, verified
Non-Notifier:		Not reported
Biennial Report Cycle:		Not reported
Accessibility:		Not reported
Active Site Indicator:		Not reported
State District Owner:		NY
State District:		NYSDEC R2
Mailing Address:		IRVING PL 15TH FL NE
Mailing City,State,Zip:		NEW YORK, NY 10003
Owner Name:		Not reported
Owner Type:		Not reported
Operator Name:		Not reported
Operator Type:		Not reported
Short-Term Generator Activity:		No
Importer Activity:		No
Mixed Waste Generator:		No
Transporter Activity:		No
Transfer Facility Activity:		No
Recycler Activity with Storage:		No
Small Quantity On-Site Burner Exemption:		No
Smelting Melting and Refining Furnace Exemption:		No
Underground Injection Control:		No
Off-Site Waste Receipt:		No
Universal Waste Indicator:		No

CON EDISON (Continued) **1019325559**

Universal Waste Destination Facility:	No
Federal Universal Waste:	No
Active Site Fed-Reg Treatment Storage and Disposal Facility:	Not reported
Active Site Converter Treatment storage and Disposal Facility:	Not reported
Active Site State-Reg Treatment Storage and Disposal Facility:	Not reported
Active Site State-Reg Handler:	---
Federal Facility Indicator:	Not reported
Hazardous Secondary Material Indicator:	NN
Sub-Part K Indicator:	Not reported
Commercial TSD Indicator:	No
Treatment Storage and Disposal Type:	Not reported
2018 GPRA Permit Baseline:	Not on the Baseline
2018 GPRA Renewals Baseline:	Not on the Baseline
Permit Renewals Workload Universe:	Not reported
Permit Workload Universe:	Not reported
Permit Progress Universe:	Not reported
Post-Closure Workload Universe:	Not reported
Closure Workload Universe:	Not reported
202 GPRA Corrective Action Baseline:	No
Corrective Action Workload Universe:	No
Subject to Corrective Action Universe:	No
Non-TSDFs Where RCRA CA has Been Imposed Universe:	No
TSDFs Potentially Subject to CA Under 3004 (u)/(v) Universe:	No
TSDFs Only Subject to CA under Discretionary Auth Universe:	No
Corrective Action Priority Ranking:	No NCAPS ranking
Environmental Control Indicator:	No
Institutional Control Indicator:	No
Human Exposure Controls Indicator:	N/A
Groundwater Controls Indicator:	N/A
Operating TSDF Universe:	Not reported
Full Enforcement Universe:	Not reported
Significant Non-Complier Universe:	No
Unaddressed Significant Non-Complier Universe:	No
Addressed Significant Non-Complier Universe:	No
Significant Non-Complier With a Compliance Schedule Universe:	No
Financial Assurance Required:	Not reported
Handler Date of Last Change:	20160909
Recognized Trader-Importer:	No
Recognized Trader-Exporter:	No
Importer of Spent Lead Acid Batteries:	No
Exporter of Spent Lead Acid Batteries:	No
Recycler Activity Without Storage:	Not reported
Manifest Broker:	Not reported
Sub-Part P Indicator:	No

Biennial: List of Years

Year: 2015

Click Here for Biennial Reporting System Data:

Handler - Owner Operator:

Owner/Operator Indicator:	Owner
Owner/Operator Name:	CONSOLIDATED EDISON CO OF NY INC
Legal Status:	Private
Date Became Current:	20150912
Date Ended Current:	Not reported

CON EDISON (Continued) **1019325559**

Owner/Operator Address:	4 IRVING PL
Owner/Operator City,State,Zip:	NEW YORK, NY 10003
Owner/Operator Telephone:	Not reported
Owner/Operator Telephone Ext:	Not reported
Owner/Operator Fax:	Not reported
Owner/Operator Email:	Not reported
Owner/Operator Indicator:	Operator
Owner/Operator Name:	CONSOLIDATED EDISON CO OF NY INC
Legal Status:	Private
Date Became Current:	20150912
Date Ended Current:	Not reported
Owner/Operator Address:	4 IRVING PL
Owner/Operator City,State,Zip:	NEW YORK, NY 10003
Owner/Operator Telephone:	Not reported
Owner/Operator Telephone Ext:	Not reported
Owner/Operator Fax:	Not reported
Owner/Operator Email:	Not reported

Historic Generators:

Receive Date:	20160205
Handler Name:	CON EDISON - OTHER - SPECIFY PIT SAND FI
Federal Waste Generator Description:	Large Quantity Generator
State District Owner:	NY
Large Quantity Handler of Universal Waste:	No
Recognized Trader Importer:	No
Recognized Trader Exporter:	No
Spent Lead Acid Battery Importer:	No
Spent Lead Acid Battery Exporter:	No
Current Record:	No
Non Storage Recycler Activity:	Not reported
Electronic Manifest Broker:	Not reported
Receive Date:	20150912
Handler Name:	CON EDISON
Federal Waste Generator Description:	Large Quantity Generator
State District Owner:	NY
Large Quantity Handler of Universal Waste:	No
Recognized Trader Importer:	No
Recognized Trader Exporter:	No
Spent Lead Acid Battery Importer:	No
Spent Lead Acid Battery Exporter:	No
Current Record:	No
Non Storage Recycler Activity:	Not reported
Electronic Manifest Broker:	Not reported
Receive Date:	20150912
Handler Name:	CON EDISON
Federal Waste Generator Description:	Not a generator, verified
State District Owner:	NY
Large Quantity Handler of Universal Waste:	No
Recognized Trader Importer:	No
Recognized Trader Exporter:	No
Spent Lead Acid Battery Importer:	No
Spent Lead Acid Battery Exporter:	No
Current Record:	Yes
Non Storage Recycler Activity:	Not reported

CON EDISON (Continued) **1019325559**

Electronic Manifest Broker: Not reported

List of NAICS Codes and Descriptions:
NAICS Code: 221122
NAICS Description: ELECTRIC POWER DISTRIBUTION

Facility Has Received Notices of Violations:
Violations: No Violations Found

Evaluation Action Summary:
Evaluations: No Evaluations Found

AL279 **CON EDISON** **RCRA NonGen / NLR** **1019902363**
South **221 1ST** **NYP004772869**
1/8-1/4 **BROOKLYN, NY 11215**
0.233 mi.
1228 ft. **Site 2 of 17 in cluster AL**

Relative:
Higher

Actual:
19 ft.

RCRA NonGen / NLR:

Date Form Received by Agency:		20150422
Handler Name:	CON EDISON	
Handler Address:		221 1ST
Handler City,State,Zip:		BROOKLYN, NY 11215
EPA ID:		NYP004772869
Contact Name:		THOMAS TEELING
Contact Address:		Not reported
Contact City,State,Zip:		Not reported
Contact Telephone:		212-460-3770
Contact Fax:		Not reported
Contact Email:		Not reported
Contact Title:		Not reported
EPA Region:		02
Land Type:		Private
Federal Waste Generator Description:		Not a generator, verified
Non-Notifier:		Not reported
Biennial Report Cycle:		Not reported
Accessibility:		Not reported
Active Site Indicator:		Not reported
State District Owner:		NY
State District:		NYSDEC R2
Mailing Address:		IRVING PL 15TH FL NE
Mailing City,State,Zip:		NEW YORK, NY 10003
Owner Name:		Not reported
Owner Type:		Not reported
Operator Name:		Not reported
Operator Type:		Not reported
Short-Term Generator Activity:		No
Importer Activity:		No
Mixed Waste Generator:		No
Transporter Activity:		No
Transfer Facility Activity:		No
Recycler Activity with Storage:		No
Small Quantity On-Site Burner Exemption:		No
Smelting Melting and Refining Furnace Exemption:		No
Underground Injection Control:		No

CON EDISON (Continued) **1019902363**

Off-Site Waste Receipt:	No
Universal Waste Indicator:	No
Universal Waste Destination Facility:	No
Federal Universal Waste:	No
Active Site Fed-Reg Treatment Storage and Disposal Facility:	Not reported
Active Site Converter Treatment storage and Disposal Facility:	Not reported
Active Site State-Reg Treatment Storage and Disposal Facility:	Not reported
Active Site State-Reg Handler:	---
Federal Facility Indicator:	Not reported
Hazardous Secondary Material Indicator:	NN
Sub-Part K Indicator:	Not reported
Commercial TSD Indicator:	No
Treatment Storage and Disposal Type:	Not reported
2018 GPRA Permit Baseline:	Not on the Baseline
2018 GPRA Renewals Baseline:	Not on the Baseline
Permit Renewals Workload Universe:	Not reported
Permit Workload Universe:	Not reported
Permit Progress Universe:	Not reported
Post-Closure Workload Universe:	Not reported
Closure Workload Universe:	Not reported
202 GPRA Corrective Action Baseline:	No
Corrective Action Workload Universe:	No
Subject to Corrective Action Universe:	No
Non-TSDFs Where RCRA CA has Been Imposed Universe:	No
TSDFs Potentially Subject to CA Under 3004 (u)/(v) Universe:	No
TSDFs Only Subject to CA under Discretionary Auth Universe:	No
Corrective Action Priority Ranking:	No NCAPS ranking
Environmental Control Indicator:	No
Institutional Control Indicator:	No
Human Exposure Controls Indicator:	N/A
Groundwater Controls Indicator:	N/A
Operating TSDF Universe:	Not reported
Full Enforcement Universe:	Not reported
Significant Non-Complier Universe:	No
Unaddressed Significant Non-Complier Universe:	No
Addressed Significant Non-Complier Universe:	No
Significant Non-Complier With a Compliance Schedule Universe:	No
Financial Assurance Required:	Not reported
Handler Date of Last Change:	20160909
Recognized Trader-Importer:	No
Recognized Trader-Exporter:	No
Importer of Spent Lead Acid Batteries:	No
Exporter of Spent Lead Acid Batteries:	No
Recycler Activity Without Storage:	Not reported
Manifest Broker:	Not reported
Sub-Part P Indicator:	No

Historic Generators:

Receive Date:		20150422
Handler Name:	CON EDISON	
Federal Waste Generator Description:		Large Quantity Generator
State District Owner:		NY
Large Quantity Handler of Universal Waste:		No
Recognized Trader Importer:		No
Recognized Trader Exporter:		No
Spent Lead Acid Battery Importer:		No

CON EDISON (Continued) **1019902363**

Spent Lead Acid Battery Exporter:	No
Current Record:	No
Non Storage Recycler Activity:	Not reported
Electronic Manifest Broker:	Not reported
Receive Date:	20150422
Handler Name: CON EDISON	
Federal Waste Generator Description:	Not a generator, verified
State District Owner:	NY
Large Quantity Handler of Universal Waste:	No
Recognized Trader Importer:	No
Recognized Trader Exporter:	No
Spent Lead Acid Battery Importer:	No
Spent Lead Acid Battery Exporter:	No
Current Record:	Yes
Non Storage Recycler Activity:	Not reported
Electronic Manifest Broker:	Not reported

List of NAICS Codes and Descriptions:

NAICS Codes:	No NAICS Codes Found

Facility Has Received Notices of Violations:

Violations:	No Violations Found

Evaluation Action Summary:

Evaluations:	No Evaluations Found

AL280 **CON EDISON** **NY Spills** **S104509159**
South **221 1ST ST** **NY MANIFEST** **N/A**
1/8-1/4 **BROOKLYN, NY 11215**
0.233 mi.
1228 ft. **Site 3 of 17 in cluster AL**

Relative:
Higher

Actual:
19 ft.

SPILLS:

Name:	3RD AVE YARD
Address:	221 1ST ST
City,State,Zip:	BROOKLYN, NY
Spill Number/Closed Date:	9911979 / 2000-02-23
Facility ID:	9911979
Facility Type:	ER
DER Facility ID:	149120
Site ID:	177460
DEC Region:	2
Spill Cause:	Equipment Failure
Spill Class:	C4
SWIS:	2401
Spill Date:	2000-01-17
Investigator:	JHOCONNE
Referred To:	Not reported
Reported to Dept:	2000-01-17
CID:	382
Water Affected:	Not reported
Spill Source:	Commercial Vehicle
Spill Notifier:	Responsible Party
Cleanup Ceased:	Not reported

CON EDISON (Continued) **S104509159**

Cleanup Meets Std:	False
Last Inspection:	Not reported
Recommended Penalty:	False
UST Trust:	False
Remediation Phase:	0
Date Entered In Computer:	2000-01-17
Spill Record Last Update:	2000-05-22
Spiller Name:	CALLER
Spiller Company:	CON ED
Spiller Address:	4 IRVING PL
Spiller Company:	001
Contact Name:	FRANK MASSERA
DEC Memo:	"Prior to Sept, 2004 data translation this spill Lead_DEC Field was O'CONNELL CON ED E2 MIS REPORT After starting truck 22395 - found that a hose broke spilling approx. 2qts Antifreeze onto asphalt, contained, no sewers or waterways affected. No outside impact, began cleanup right away with diapers and absorbants. Transportation to be notified and will prevent any further spill by wrappin ghose. "
Remarks:	"hose broke on con ed vehicle and spilled 2 qts of material onto concrete. clean up in progress. con ed 129-630"

All Materials:

Site ID:	177460
Operable Unit ID:	1086510
Operable Unit:	01
Material ID:	293869
Material Code:	0043A
Material Name:	antifreeze
Case No.:	Not reported
Material FA:	Other
Quantity:	.00
Units:	G
Recovered:	.00
Oxygenate:	Not reported

NY MANIFEST:

Name:	CON EDISON
Address:	221 1ST ST
City,State,Zip:	BROOKLYN, NY 11215
Country:	USA
EPA ID:	NYP004837696
Facility Status:	Not reported
Location Address 1:	3RD AVE
Code:	BP
Location Address 2:	Not reported
Total Tanks:	Not reported
Location City:	BROOKLYN
Location State:	NY
Location Zip:	11215
Location Zip 4:	Not reported

NY MANIFEST:

EPAID:	NYP004837696
Mailing Name:	CON EDISON
Mailing Contact:	DENNIS HUACON
Mailing Address 1:	4 IRVING PL 15TH FL
Mailing Address 2:	Not reported

CON EDISON (Continued) **S104509159**

Mailing City:	NEW YORK
Mailing State:	NY
Mailing Zip:	10003
Mailing Zip 4:	Not reported
Mailing Country:	USA
Mailing Phone:	2124603770

NY MANIFEST:

Document ID:	Not reported
Manifest Status:	Not reported
seq:	Not reported
Year:	2018
Trans1 State ID:	NJD000002713
Trans2 State ID:	Not reported
Generator Ship Date:	09/12/2015
Trans1 Recv Date:	09/12/2015
Trans2 Recv Date:	Not reported
TSD Site Recv Date:	09/19/2015
Part A Recv Date:	Not reported
Part B Recv Date:	Not reported
Generator EPA ID:	NYP004837696
Trans1 EPA ID:	Not reported
Trans2 EPA ID:	Not reported
TSDF ID 1:	NJD002200046
TSDF ID 2:	Not reported
Manifest Tracking Number:	014086273JJK
Import Indicator:	N
Export Indicator:	N
Discr Quantity Indicator:	Y
Discr Type Indicator:	N
Discr Residue Indicator:	N
Discr Partial Reject Indicator:	N
Discr Full Reject Indicator:	N
Manifest Ref Number:	Not reported
Alt Facility RCRA ID:	Not reported
Alt Facility Sign Date:	Not reported
MGMT Method Type Code:	H141
Waste Code:	Not reported
Waste Code:	Not reported
Waste Code:	Not reported
Waste Code:	Not reported
Waste Code:	Not reported
Waste Code:	Not reported
Quantity:	5000
Units:	K - Kilograms (2.2 pounds)
Number of Containers:	1
Container Type:	TT - Cargo tank, tank trucks
Handling Method:	L Landfill.
Specific Gravity:	1
Waste Code:	D007
Waste Code 1_2:	Not reported
Waste Code 1_3:	Not reported
Waste Code 1_4:	Not reported
Waste Code 1_5:	Not reported
Waste Code 1_6:	Not reported

AL281 **CON EDISON** **NY MANIFEST** **S119074730**
South **221 1ST** **N/A**
1/8-1/4 **BROOKLYN, NY 11215**
0.233 mi.
1228 ft. **Site 4 of 17 in cluster AL**

Relative:
Higher

Actual:
19 ft.

NY MANIFEST:

Name:	CON EDISON
Address:	221 1ST
City,State,Zip:	BROOKLYN, NY 11215
Country:	USA
EPA ID:	NYP004772869
Facility Status:	Not reported
Location Address 1:	222 FIRST ST B/T 3RD & 4TH AVE
Code:	BP
Location Address 2:	CUSTOMER BOX 1584
Total Tanks:	Not reported
Location City:	BROOKLYN
Location State:	NY
Location Zip:	11215
Location Zip 4:	Not reported

NY MANIFEST:

EPAID:	NYP004772869
Mailing Name:	CON EDISON
Mailing Contact:	TOM TEELING
Mailing Address 1:	4 IRVING PLACE - 15TH FLOOR
Mailing Address 2:	Not reported
Mailing City:	NEW YORK
Mailing State:	NY
Mailing Zip:	10003
Mailing Zip 4:	Not reported
Mailing Country:	USA
Mailing Phone:	Not reported

NY MANIFEST:

Document ID:	Not reported
Manifest Status:	Not reported
seq:	Not reported
Year:	2018
Trans1 State ID:	MAD039322250
Trans2 State ID:	Not reported
Generator Ship Date:	04/22/2015
Trans1 Recv Date:	04/22/2015
Trans2 Recv Date:	Not reported
TSD Site Recv Date:	04/27/2015
Part A Recv Date:	Not reported
Part B Recv Date:	Not reported
Generator EPA ID:	NYP004772869
Trans1 EPA ID:	Not reported
Trans2 EPA ID:	Not reported
TSDF ID 1:	MAD053452637
TSDF ID 2:	Not reported
Manifest Tracking Number:	007748418FLE
Import Indicator:	N
Export Indicator:	N
Discr Quantity Indicator:	Y
Discr Type Indicator:	N
Discr Residue Indicator:	N

CON EDISON (Continued) **S119074730**

Discr Partial Reject Indicator:	N
Discr Full Reject Indicator:	N
Manifest Ref Number:	Not reported
Alt Facility RCRA ID:	Not reported
Alt Facility Sign Date:	Not reported
MGMT Method Type Code:	H141
Waste Code:	Not reported
Waste Code:	Not reported
Waste Code:	Not reported
Waste Code:	Not reported
Waste Code:	Not reported
Waste Code:	Not reported
Quantity:	400
Units:	K - Kilograms (2.2 pounds)
Number of Containers:	1
Container Type:	TT - Cargo tank, tank trucks
Handling Method:	B Incineration, heat recovery, burning.
Specific Gravity:	1
Waste Code:	B002
Waste Code 1_2:	Not reported
Waste Code 1_3:	D009
Waste Code 1_4:	Not reported
Waste Code 1_5:	Not reported
Waste Code 1_6:	Not reported

AK282 **FORTWAY COLLISION INC** **NY AST** **1000422837**
North **471 BALTIC ST** **RCRA NonGen / NLR** **NYD982726911**
1/8-1/4 **BROOKLYN, NY 11217** **FINDS**
0.233 mi. **ECHO**
1229 ft. **Site 3 of 3 in cluster AK** **NY MANIFEST**

Relative:
Higher

Actual:
14 ft.

AST:

Name:	LUU AUTO SERVICE CORP.
Address:	471 BALTIC STREET
City,State,Zip:	BROOKLYN, NY 11217
Region:	STATE
DEC Region:	2
Site Status:	Active
Facility Id:	2-613112
Program Type:	PBS
UTM X:	Not reported
UTM Y:	Not reported
Expiration Date:	12/18/2024
Site Type:	Auto Service/Repair (No Gasoline Sales)

Affiliation Records:

Site Id:	599337
Affiliation Type:	Facility Owner
Company Name:	LUU & SU, LLC
Contact Type:	PRESIDENT
Contact Name:	WALSON LUU
Address1:	2050 EAST 60TH STREET
Address2:	Not reported
City:	BROOKLYN
State:	NY
Zip Code:	11234
Country Code:	001

FORTWAY COLLISION INC (Continued) **1000422837**

Phone:	(347) 436-2579
EMail:	Not reported
Fax Number:	Not reported
Modified By:	DAFRANCI
Date Last Modified:	2019-12-18

Site Id:	599337
Affiliation Type:	Mail Contact
Company Name:	LUU AUTO SERVICE CORP.
Contact Type:	Not reported
Contact Name:	WALSON LUU
Address1:	471 BALTIC STREET
Address2:	Not reported
City:	BROOKLYN
State:	NY
Zip Code:	11217
Country Code:	001
Phone:	(718) 422-7783
EMail:	LUUAUTOSERVICECORP@GMAIL.COM
Fax Number:	Not reported
Modified By:	DAFRANCI
Date Last Modified:	2019-12-18

Site Id:	599337
Affiliation Type:	Facility Operator
Company Name:	LUU AUTO SERVICE CORP.
Contact Type:	Not reported
Contact Name:	WALSON LUU
Address1:	Not reported
Address2:	Not reported
City:	Not reported
State:	NN
Zip Code:	Not reported
Country Code:	001
Phone:	Not reported
EMail:	Not reported
Fax Number:	Not reported
Modified By:	DAFRANCI
Date Last Modified:	2019-12-18

Site Id:	599337
Affiliation Type:	Emergency Contact
Company Name:	LUU & SU, LLC
Contact Type:	Not reported
Contact Name:	WALSON LUU
Address1:	Not reported
Address2:	Not reported
City:	Not reported
State:	NN
Zip Code:	Not reported
Country Code:	001
Phone:	(347) 436-2579
EMail:	Not reported
Fax Number:	Not reported
Modified By:	DAFRANCI
Date Last Modified:	2019-12-18

FORTWAY COLLISION INC (Continued) **1000422837**

Tank Info:

Tank Number:	001
Tank Id:	283371

Equipment Records:

I00 - Overfill - None
K01 - Spill Prevention - Catch Basin
E00 - Piping Secondary Containment - None
H00 - Tank Leak Detection - None
G00 - Tank Secondary Containment - None
A00 - Tank Internal Protection - None
B01 - Tank External Protection - Painted/Asphalt Coating
J00 - Dispenser - None
L00 - Piping Leak Detection - None
D00 - Pipe Type - No Piping
C00 - Pipe Location - No Piping
F00 - Pipe External Protection - None

Tank Location:	Aboveground - contact with impervious barrier... Tank bottom rests on impervious barrier, allowing visual indication of leaks.
Tank Type:	Steel/Carbon Steel/Iron
Tank Status:	In Service
Pipe Model:	Not reported
Install Date:	05/24/2012
Capacity Gallons:	275
Tightness Test Method:	-
Date Test:	Not reported
Next Test Date:	Not reported
Date Tank Closed:	Not reported
Register:	True
Modified By:	DAFRANCI
Last Modified:	12/18/2019
Material Name:	waste oil/used oil

RCRA NonGen / NLR:

Date Form Received by Agency:		20070101
Handler Name:	FORTWAY COLLISION INC	
Handler Address:		471 BALTIC ST
Handler City,State,Zip:		BROOKLYN, NY 11217-2507
EPA ID:		NYD982726911
Contact Name:		Not reported
Contact Address:		BALTIC ST
Contact City,State,Zip:		BROOKLYN, NY 11271
Contact Telephone:		Not reported
Contact Fax:		Not reported
Contact Email:		Not reported
Contact Title:		Not reported
EPA Region:		02
Land Type:		Not reported
Federal Waste Generator Description:		Not a generator, verified
Non-Notifier:		Not reported
Biennial Report Cycle:		Not reported
Accessibility:		Not reported
Active Site Indicator:		Not reported
State District Owner:		NY
State District:		NYSDEC R2
Mailing Address:		BALTIC ST

FORTWAY COLLISION INC (Continued) **1000422837**

Mailing City,State,Zip:	BROOKLYN, NY 11271
Owner Name:	ANGELO NIGRELLI
Owner Type:	Private
Operator Name:	ANGELO NIGRELLI
Operator Type:	Private
Short-Term Generator Activity:	No
Importer Activity:	No
Mixed Waste Generator:	No
Transporter Activity:	No
Transfer Facility Activity:	No
Recycler Activity with Storage:	No
Small Quantity On-Site Burner Exemption:	No
Smelting Melting and Refining Furnace Exemption:	No
Underground Injection Control:	No
Off-Site Waste Receipt:	No
Universal Waste Indicator:	No
Universal Waste Destination Facility:	No
Federal Universal Waste:	No
Active Site Fed-Reg Treatment Storage and Disposal Facility:	Not reported
Active Site Converter Treatment storage and Disposal Facility:	Not reported
Active Site State-Reg Treatment Storage and Disposal Facility:	Not reported
Active Site State-Reg Handler:	---
Federal Facility Indicator:	Not reported
Hazardous Secondary Material Indicator:	N
Sub-Part K Indicator:	Not reported
Commercial TSD Indicator:	No
Treatment Storage and Disposal Type:	Not reported
2018 GPRA Permit Baseline:	Not on the Baseline
2018 GPRA Renewals Baseline:	Not on the Baseline
Permit Renewals Workload Universe:	Not reported
Permit Workload Universe:	Not reported
Permit Progress Universe:	Not reported
Post-Closure Workload Universe:	Not reported
Closure Workload Universe:	Not reported
202 GPRA Corrective Action Baseline:	No
Corrective Action Workload Universe:	No
Subject to Corrective Action Universe:	No
Non-TSDFs Where RCRA CA has Been Imposed Universe:	No
TSDFs Potentially Subject to CA Under 3004 (u)/(v) Universe:	No
TSDFs Only Subject to CA under Discretionary Auth Universe:	No
Corrective Action Priority Ranking:	No NCAPS ranking
Environmental Control Indicator:	No
Institutional Control Indicator:	No
Human Exposure Controls Indicator:	N/A
Groundwater Controls Indicator:	N/A
Operating TSDF Universe:	Not reported
Full Enforcement Universe:	Not reported
Significant Non-Complier Universe:	No
Unaddressed Significant Non-Complier Universe:	No
Addressed Significant Non-Complier Universe:	No
Significant Non-Complier With a Compliance Schedule Universe:	No
Financial Assurance Required:	Not reported
Handler Date of Last Change:	20150414
Recognized Trader-Importer:	No
Recognized Trader-Exporter:	No
Importer of Spent Lead Acid Batteries:	No
Exporter of Spent Lead Acid Batteries:	No

FORTWAY COLLISION INC (Continued) **1000422837**

Recycler Activity Without Storage: No
Manifest Broker: No
Sub-Part P Indicator: No

Hazardous Waste Summary:
Waste Code: D001
Waste Description: IGNITABLE WASTE

Waste Code: F003
Waste Description: THE FOLLOWING SPENT NONHALOGENATED SOLVENTS: XYLENE, ACETONE, ETHYL ACETATE, ETHYL BENZENE, ETHYL ETHER, METHYL ISOBUTYL KETONE, N-BUTYL ALCOHOL, CYCLOHEXANONE, AND METHANOL; ALL SPENT SOLVENT MIXTURES/BLENDS CONTAINING, BEFORE USE, ONLY THE ABOVE SPENT NONHALOGENATED SOLVENTS; AND ALL SPENT SOLVENT MIXTURES/BLENDS CONTAINING, BEFORE USE, ONE OR MORE OF THE ABOVE NONHALOGENATED SOLVENTS, AND A TOTAL OF TEN PERCENT OR MORE (BY VOLUME) OF ONE OR MORE OF THOSE SOLVENTS LISTED IN F001, F002, F004, AND F005; AND STILL BOTTOMS FROM THE RECOVERY OF THESE SPENT SOLVENTS AND SPENT SOLVENT MIXTURES.

Waste Code: F005
Waste Description: THE FOLLOWING SPENT NONHALOGENATED SOLVENTS: TOLUENE, METHYL ETHYL KETONE, CARBON DISULFIDE, ISOBUTANOL, PYRIDINE, BENZENE, 2-ETHOXYETHANOL, AND 2-NITROPROPANE; ALL SPENT SOLVENT MIXTURES/BLENDS CONTAINING, BEFORE USE, A TOTAL OF TEN PERCENT OR MORE (BY VOLUME) OF ONE OR MORE OF THE ABOVE NONHALOGENATED SOLVENTS OR THOSE SOLVENTS LISTED IN F001, F002, OR F004; AND STILL BOTTOMS FROM THE RECOVERY OF THESE SPENT SOLVENTS AND SPENT SOLVENT MIXTURES.

Handler - Owner Operator:
Owner/Operator Indicator: Owner
Owner/Operator Name: ANGELO NIGRELLI
Legal Status: Private
Date Became Current: Not reported
Date Ended Current: Not reported
Owner/Operator Address: NOT REQUIRED
Owner/Operator City,State,Zip: NOT REQUIRED, WY 99999
Owner/Operator Telephone: 212-555-1212
Owner/Operator Telephone Ext: Not reported
Owner/Operator Fax: Not reported
Owner/Operator Email: Not reported

Owner/Operator Indicator: Owner
Owner/Operator Name: ANGELO NIGRELLI
Legal Status: Private
Date Became Current: Not reported
Date Ended Current: Not reported
Owner/Operator Address: NOT REQUIRED
Owner/Operator City,State,Zip: NOT REQUIRED, WY 99999
Owner/Operator Telephone: 212-555-1212
Owner/Operator Telephone Ext: Not reported
Owner/Operator Fax: Not reported
Owner/Operator Email: Not reported

Owner/Operator Indicator: Operator

FORTWAY COLLISION INC (Continued) **1000422837**

Owner/Operator Name:	ANGELO NIGRELLI
Legal Status:	Private
Date Became Current:	Not reported
Date Ended Current:	Not reported
Owner/Operator Address:	NOT REQUIRED
Owner/Operator City,State,Zip:	NOT REQUIRED, WY 99999
Owner/Operator Telephone:	212-555-1212
Owner/Operator Telephone Ext:	Not reported
Owner/Operator Fax:	Not reported
Owner/Operator Email:	Not reported

Historic Generators:

Receive Date:	19990708
Handler Name: FORTWAY COLLISION INC	
Federal Waste Generator Description:	Not a generator, verified
State District Owner:	NY
Large Quantity Handler of Universal Waste:	No
Recognized Trader Importer:	No
Recognized Trader Exporter:	No
Spent Lead Acid Battery Importer:	No
Spent Lead Acid Battery Exporter:	No
Current Record:	No
Non Storage Recycler Activity:	Not reported
Electronic Manifest Broker:	Not reported

Receive Date:	20060101
Handler Name: FORTWAY COLLISION INC	
Federal Waste Generator Description:	Not a generator, verified
State District Owner:	NY
Large Quantity Handler of Universal Waste:	No
Recognized Trader Importer:	No
Recognized Trader Exporter:	No
Spent Lead Acid Battery Importer:	No
Spent Lead Acid Battery Exporter:	No
Current Record:	No
Non Storage Recycler Activity:	Not reported
Electronic Manifest Broker:	Not reported

Receive Date:	20070101
Handler Name: FORTWAY COLLISION INC	
Federal Waste Generator Description:	Not a generator, verified
State District Owner:	NY
Large Quantity Handler of Universal Waste:	No
Recognized Trader Importer:	No
Recognized Trader Exporter:	No
Spent Lead Acid Battery Importer:	No
Spent Lead Acid Battery Exporter:	No
Current Record:	Yes
Non Storage Recycler Activity:	Not reported
Electronic Manifest Broker:	Not reported

Receive Date:	19890302
Handler Name: FORTWAY COLLISION INC	
Federal Waste Generator Description:	Small Quantity Generator
State District Owner:	NY
Large Quantity Handler of Universal Waste:	No
Recognized Trader Importer:	No

FORTWAY COLLISION INC (Continued) **1000422837**

Recognized Trader Exporter:	No
Spent Lead Acid Battery Importer:	No
Spent Lead Acid Battery Exporter:	No
Current Record:	No
Non Storage Recycler Activity:	Not reported
Electronic Manifest Broker:	Not reported

List of NAICS Codes and Descriptions:

NAICS Codes:	No NAICS Codes Found

Facility Has Received Notices of Violations:

Violations:	No Violations Found

Evaluation Action Summary:

Evaluations:	No Evaluations Found

FINDS:

Registry ID:	110004428272

Click Here:

Environmental Interest/Information System:

RCRAInfo is a national information system that supports the Resource Conservation and Recovery Act (RCRA) program through the tracking of events and activities related to facilities that generate, transport, and treat, store, or dispose of hazardous waste. RCRAInfo allows RCRA program staff to track the notification, permit, compliance, and corrective action activities required under RCRA.

Click this hyperlink while viewing on your computer to access additional FINDS: detail in the EDR Site Report.

ECHO:

Envid:	1000422837
Registry ID:	110004428272
DFR URL:	http://echo.epa.gov/detailed-facility-report?fid=110004428272
Name:	FORTWAY COLLISION INC
Address:	471 BALTIC ST
City,State,Zip:	BROOKLYN, NY 11217

NY MANIFEST:

Name:	FORTWAY COLLISION INC
Address:	471 BALTIC ST
City,State,Zip:	BROOKLYN, NY 11217-2507
Country:	USA
EPA ID:	NYD982726911
Facility Status:	Not reported
Location Address 1:	471 BALTIC ST
Code:	BP
Location Address 2:	Not reported
Total Tanks:	Not reported
Location City:	BROOKLYN
Location State:	NY
Location Zip:	11217
Location Zip 4:	Not reported

FORTWAY COLLISION INC (Continued) **1000422837**

NY MANIFEST:

EPAID:	NYD982726911
Mailing Name:	FORTWAY COLLISION INC
Mailing Contact:	FORTWAY COLLSION INC
Mailing Address 1:	471 BALTIC STREET
Mailing Address 2:	Not reported
Mailing City:	BROOKLYN
Mailing State:	NY
Mailing Zip:	11217
Mailing Zip 4:	Not reported
Mailing Country:	USA
Mailing Phone:	7188552146

AJ283 **CON EDISON** **NY MANIFEST** **S117738755**
WSW **BOND ST & 1ST ST** **N/A**
1/8-1/4 **BROOKLYN, NY 11231**
0.234 mi.
1237 ft. **Site 7 of 8 in cluster AJ**

Relative:
Higher

Actual:
18 ft.

NY MANIFEST:

Name:	CON EDISON
Address:	BOND ST & 1ST ST
City,State,Zip:	BROOKLYN, NY 11231
Country:	USA
EPA ID:	NYP004718300
Facility Status:	Not reported
Location Address 1:	BOND ST & 1ST ST
Code:	BP
Location Address 2:	M2523
Total Tanks:	Not reported
Location City:	BROOKLYN
Location State:	NY
Location Zip:	11231
Location Zip 4:	Not reported

NY MANIFEST:

EPAID:	NYP004718300
Mailing Name:	CON EDISON
Mailing Contact:	CON EDISON
Mailing Address 1:	4 IRVING PL
Mailing Address 2:	15TH FL
Mailing City:	NEW YORK
Mailing State:	NY
Mailing Zip:	10003
Mailing Zip 4:	Not reported
Mailing Country:	USA
Mailing Phone:	Not reported

NY MANIFEST:

Document ID:	Not reported
Manifest Status:	Not reported
seq:	Not reported
Year:	2018
Trans1 State ID:	NJD003812047
Trans2 State ID:	NJD003812047
Generator Ship Date:	01/23/2015

CON EDISON (Continued) **S117738755**

Trans1 Recv Date:	01/23/2015
Trans2 Recv Date:	01/26/2015
TSD Site Recv Date:	01/26/2015
Part A Recv Date:	Not reported
Part B Recv Date:	Not reported
Generator EPA ID:	NYP004718300
Trans1 EPA ID:	Not reported
Trans2 EPA ID:	Not reported
TSDF ID 1:	NJD991291105
TSDF ID 2:	Not reported
Manifest Tracking Number:	002300022GBF
Import Indicator:	N
Export Indicator:	N
Discr Quantity Indicator:	N
Discr Type Indicator:	N
Discr Residue Indicator:	N
Discr Partial Reject Indicator:	N
Discr Full Reject Indicator:	N
Manifest Ref Number:	Not reported
Alt Facility RCRA ID:	Not reported
Alt Facility Sign Date:	Not reported
MGMT Method Type Code:	H110
Waste Code:	Not reported
Waste Code:	Not reported
Waste Code:	Not reported
Waste Code:	Not reported
Waste Code:	Not reported
Waste Code:	Not reported
Quantity:	2000
Units:	P - Pounds
Number of Containers:	1
Container Type:	TT - Cargo tank, tank trucks
Handling Method:	T Chemical, physical, or biological treatment.
Specific Gravity:	1
Waste Code:	D008
Waste Code 1_2:	Not reported
Waste Code 1_3:	Not reported
Waste Code 1_4:	Not reported
Waste Code 1_5:	Not reported
Waste Code 1_6:	Not reported

AH284 **CON EDISON** **RCRA NonGen / NLR** **1019909223**
East **4TH AVE & DOUGLASS ST** **FINDS** **NYP004882375**
1/8-1/4 **BROOKLYN, NY 11215** **ECHO**
0.235 mi.
1239 ft. **Site 6 of 9 in cluster AH**

Relative:
Higher

Actual:
27 ft.

RCRA NonGen / NLR:

Date Form Received by Agency:		20151221
Handler Name:	CON EDISON	
Handler Address:		4TH AVE & DOUGLASS ST
Handler City,State,Zip:		BROOKLYN, NY 11215
EPA ID:		NYP004882375
Contact Name:		THOMAS TEELING
Contact Address:		Not reported
Contact City,State,Zip:		Not reported
Contact Telephone:		212-460-3770

CON EDISON (Continued) **1019909223**

Contact Fax:	Not reported
Contact Email:	Not reported
Contact Title:	Not reported
EPA Region:	02
Land Type:	Private
Federal Waste Generator Description:	Not a generator, verified
Non-Notifier:	Not reported
Biennial Report Cycle:	Not reported
Accessibility:	Not reported
Active Site Indicator:	Not reported
State District Owner:	NY
State District:	NYSDEC R2
Mailing Address:	IRVING PL 15TH FL NE
Mailing City,State,Zip:	NEW YORK, NY 10003
Owner Name:	Not reported
Owner Type:	Not reported
Operator Name:	Not reported
Operator Type:	Not reported
Short-Term Generator Activity:	No
Importer Activity:	No
Mixed Waste Generator:	No
Transporter Activity:	No
Transfer Facility Activity:	No
Recycler Activity with Storage:	No
Small Quantity On-Site Burner Exemption:	No
Smelting Melting and Refining Furnace Exemption:	No
Underground Injection Control:	No
Off-Site Waste Receipt:	No
Universal Waste Indicator:	No
Universal Waste Destination Facility:	No
Federal Universal Waste:	No
Active Site Fed-Reg Treatment Storage and Disposal Facility:	Not reported
Active Site Converter Treatment storage and Disposal Facility:	Not reported
Active Site State-Reg Treatment Storage and Disposal Facility:	Not reported
Active Site State-Reg Handler:	---
Federal Facility Indicator:	Not reported
Hazardous Secondary Material Indicator:	NN
Sub-Part K Indicator:	Not reported
Commercial TSD Indicator:	No
Treatment Storage and Disposal Type:	Not reported
2018 GPRA Permit Baseline:	Not on the Baseline
2018 GPRA Renewals Baseline:	Not on the Baseline
Permit Renewals Workload Universe:	Not reported
Permit Workload Universe:	Not reported
Permit Progress Universe:	Not reported
Post-Closure Workload Universe:	Not reported
Closure Workload Universe:	Not reported
202 GPRA Corrective Action Baseline:	No
Corrective Action Workload Universe:	No
Subject to Corrective Action Universe:	No
Non-TSDFs Where RCRA CA has Been Imposed Universe:	No
TSDFs Potentially Subject to CA Under 3004 (u)/(v) Universe:	No
TSDFs Only Subject to CA under Discretionary Auth Universe:	No
Corrective Action Priority Ranking:	No NCAPS ranking
Environmental Control Indicator:	No
Institutional Control Indicator:	No
Human Exposure Controls Indicator:	N/A

CON EDISON (Continued) **1019909223**

Groundwater Controls Indicator:	N/A
Operating TSDF Universe:	Not reported
Full Enforcement Universe:	Not reported
Significant Non-Complier Universe:	No
Unaddressed Significant Non-Complier Universe:	No
Addressed Significant Non-Complier Universe:	No
Significant Non-Complier With a Compliance Schedule Universe:	No
Financial Assurance Required:	Not reported
Handler Date of Last Change:	20160909
Recognized Trader-Importer:	No
Recognized Trader-Exporter:	No
Importer of Spent Lead Acid Batteries:	No
Exporter of Spent Lead Acid Batteries:	No
Recycler Activity Without Storage:	Not reported
Manifest Broker:	Not reported
Sub-Part P Indicator:	No

Historic Generators:

Receive Date:	20151221
Handler Name: CON EDISON	
Federal Waste Generator Description:	Large Quantity Generator
State District Owner:	NY
Large Quantity Handler of Universal Waste:	No
Recognized Trader Importer:	No
Recognized Trader Exporter:	No
Spent Lead Acid Battery Importer:	No
Spent Lead Acid Battery Exporter:	No
Current Record:	No
Non Storage Recycler Activity:	Not reported
Electronic Manifest Broker:	Not reported

Receive Date:	20151221
Handler Name: CON EDISON	
Federal Waste Generator Description:	Not a generator, verified
State District Owner:	NY
Large Quantity Handler of Universal Waste:	No
Recognized Trader Importer:	No
Recognized Trader Exporter:	No
Spent Lead Acid Battery Importer:	No
Spent Lead Acid Battery Exporter:	No
Current Record:	Yes
Non Storage Recycler Activity:	Not reported
Electronic Manifest Broker:	Not reported

List of NAICS Codes and Descriptions:

NAICS Codes:	No NAICS Codes Found

Facility Has Received Notices of Violations:

Violations:	No Violations Found

Evaluation Action Summary:

Evaluations:	No Evaluations Found

CON EDISON (Continued) **1019909223**

FINDS:
Registry ID: 110069655171

Click Here:

Environmental Interest/Information System:
RCRAInfo is a national information system that supports the Resource Conservation and Recovery Act (RCRA) program through the tracking of events and activities related to facilities that generate, transport, and treat, store, or dispose of hazardous waste. RCRAInfo allows RCRA program staff to track the notification, permit, compliance, and corrective action activities required under RCRA.

Click this hyperlink while viewing on your computer to access additional FINDS: detail in the EDR Site Report.

ECHO:

Envid:	1019909223
Registry ID:	110069655171
DFR URL:	http://echo.epa.gov/detailed-facility-report?fid=110069655171
Name:	CON EDISON
Address:	4TH AVE & DOUGLASS ST
City,State,Zip:	BROOKLYN, NY 11215

AM285 **272 4TH AVENUE** **NY BROWNFIELDS** **S125465242**
SSE **272 4TH AVENUE** **NY Spills** **N/A**
1/8-1/4 **BROOKLYN, NY 11215**
0.237 mi.
1252 ft. **Site 1 of 5 in cluster AM**

Relative:
Higher

Actual:
25 ft.

BROWNFIELDS:

Name:	272 4TH AVENUE
Address:	272 4TH AVENUE
City,State,Zip:	BROOKLYN, NY 11215
Program:	BCP
Site Code:	590723
Acres:	0.200
HW Code:	C224298
SWIS:	2401
Town:	New York City
Record Added Date:	06/18/2019
Record Updated Date:	08/15/2019
Update By:	LSZINOMA
Site Description:	"Location The site is located at 272 4th Avenue, and includes the addresses 264 4th Avenue through 270 4th Avenue, and 544 through 554 Carroll Street. The Site is located in the Gowanus section of Brooklyn, New York. The site was abutted to the northeast by Carroll Street, followed by a cafe; to the northwest by an auto repair shop, followed by a community garden; to the southeast by 4th Avenue, followed by apartment buildings and a furniture store; and to the southwest by a bar/cafe, followed by a New York City Transit (NYCT) system substation. Site Features The site consists of one tax lot on an approximately 8,900-square foot parcel. The site contains an approximately 17,800-gross-sf, two-story commercial building with a partial cellar, constructed around 1931. The building is operated as an automobile collision repair facility, which occupies both the first and second stories of the building. Current Zoning and Land Use The current zoning designation of the site is M1-2 (manufacturing

272 4TH AVENUE (Continued) **S125465242**

district). The surrounding area is predominately mixed-use residential and commercial, with some industrial uses; however, an area-wide rezoning is currently underway. Past Use of the Site The April 2019 Phase I ESA indicated that site had numerous historical automotive uses, with some commercial and residential uses. The site was mostly vacant with a single dwelling and a stable with attached sheds in 1888. An apparent marshland was depicted, which appeared to be filled in on subsequent maps. The Property was developed into part of a bottle facility, with the stable remaining in 1906. In 1926, the Property was developed into a two-story garage with two gasoline tanks. In 1951, the first floor of the Property building converted into an auto repair shop with a filling station and gasoline tanks, while the second floor remained a garage. In 1965, the filling station and associated gasoline tanks were no longer depicted, and the Property became an auto sales and service shop with a garage. In 1982, the Property remained an auto service shop, but was no longer shown as an auto sales shop. Site Geology and Hydrology Based on the U.S. Geological Survey Brooklyn, New York 2013 Quadrangle map, the site is approximately 25 feet above mean sea level. Groundwater was encountered at the site between approximately 11 and 16 feet below the building slab, an estimated 12.5 feet below sidewalk grade along Fourth Avenue. Groundwater is expected to flow west-southwest across the site towards the Gowanus Canal, which is approximately 0.25 miles west of the site. Eight Soil borings, which were advanced to 20 feet below sidewalk grade across the site, encountered historic fill material underlain by native brown silt."

Env Problem:

"Based on the investigations conducted to date, the primary contaminants of concern for the Site are petroleum-related Volatile Organic Compounds (VOCs), chlorinated VOCs, Polycyclic Aromatic Hydrocarbons (PAHs), and metals. Soil Soil sample analytical results obtained during the Phase II investigation were compared to NYSDEC Part 375 Restricted Residential Soil Cleanup objectives (RRSCOs). Twenty-seven VOCs were detected in the soil samples with total concentrations ranging from 0.0003 to 26.8 mg/kg. No VOCs were detected above the RRSCOs in the soil samples. The VOCs 1,2,4-trimethylbenzene, chlorobenzene, and total xylenes were detected at concentrations above their respective Unrestricted Use Soil Cleanup Objectives (UUSCOs) in one or more of the soil samples. Chlorobenzene was detected at 1.9 mg/kg, above the Protection of Groundwater standard. A total of nine PAHs were detected above the UUSCOs and/or RRSCOs in one or more of seven of the soil samples collected. The PAHs benzo(a)anthracene [maximum (max.) 9.6 mg/kg] compared to RRSCO of 1 mg/kg. Benzo(a)pyrene (max. 7.5 mg/kg)compared to RRSCO 1mg/kg. Benzo(b)fluoranthene (max. 10 mg/kg)compared to RRSCO of 1 mg/kg. Chrysene (max. 9.3mg/kg) compared to RRSCO of 3.9 mg/kg. Dibenzo(a,h)anthracene (max. 1.2 mg/kg) compared to RRSCO of 0.33 mg/kg. Indeno(1,2,3-cd)pyrene (max. 5.2 mg/kg) compared to RRSCO of 0.5 mg/kg. A total of six metals were detected above the UUSCOs and/or RRSCOs in one of more of 10 of the soil samples collected. Arsenic (max. 29 mg/kg)compared to RRSCO of 16 mg/kg, lead (max. 1,800 mg/kg) RRSCO of 400 mg/kg and mercury (max. 24.1 mg/kg) RRSCO of 0.81 mg/kg were detected above their respective RRSCOs in one or more of the soil samples. No PCBs were detected in the three soil samples submitted for laboratory analyses. Groundwater Groundwater samples collected during previous investigations were compared to the NYSDEC Ambient Water Quality Standards (AWQS). Petroleum-related VOCs were detected at concentrations above the AWQS in two of the

272 4TH AVENUE (Continued) **S125465242**

groundwater samples, including: 1,2-dichlorobenzene [3.4 micrograms per liter (?g/L)] AWQS of 3 ug/L, p- & m xylenes (6.6 ?g/L) AWQS of 5 ug/L, and o- xylenes (5.2 ?g/L) AWQS of 5 ug/L, 1,2,4,5-trimethylbenzene (9 ?g/L) AWQS of 5 ug/L, chlorobenzene (7.1 ?g/L) AWQS of 5 ug/L, and methylene chloride (14 ?g/L) AWQS of 5 ug/L. Seven PAHs were detected at concentrations that exceeded the AWQS in one or more of the groundwater samples analyzed, including: benzo(a)anthracene (max. 2.6 ?g/L) AWQS of 0.002 ug/L, benzo(a)pyrene (max. 2.2 ?g/L) AWQS of non detect (ND), benzo(b)fluoranthene (max. 3.0 ?g/L) AWQS of 0.002 ug/L, benzo(k)fluoranthene (max. 1.1 ?g/L) AWQS of 0.002 ug/L, chrysene (max. 2.3 ?g/L) AWQS of 0.002 ug/L, indeno(1,2,3-cd)pyrene (max. 1.1 ?g/L) AWQS of 0.002 ug/L, and phenol (max. 3.8 ?g/L) AWQS of 1 ug/L. The highest concentrations were detected in groundwater in the southern portion of the Site. Soil Vapor - Soil vapor samples collected were compared to New York State Department of Health Guidance for Evaluating Soil Vapor Intrusion in the State of New York. Tetrachloroethene (PCE) and Trichloroethene (TCE) at the northwest corner of the site were detected at values which required mitigation, 7120 ug/m3 and 372 ug/m3 respectively. PCE was also detected inside the office building on the east side of the site at 1890 ug/m3 which is also above the mitigation threshold."

Health Problem:	"Information submitted with the BCP application regarding the conditions at the site are currently under review and will be revised as additional information becomes available."
Dump:	Not reported
Structure:	Not reported
Lagoon:	Not reported
Landfill:	Not reported
Pond:	Not reported
Disp Start:	Not reported
Disp Term:	Not reported
Lat/Long:	Not reported
Dell:	Not reported
Record Add:	Not reported
Record Upd:	Not reported
Updated By:	Not reported
Own Op:	Document Repository
Sub Type:	NNN
Owner Name:	Not reported
Owner Company:	Brooklyn Public Library: Park Slope Branch
Owner Address:	431 6th Avenue
Owner Addr2:	Not reported
Owner City,St,Zip:	Brooklyn, NY 11215
Owner Country:	United States of America
Own Op:	6
Sub Type:	P03
Owner Name:	Mr. Jesse Wark
Owner Company:	272 4th Avenue LLC
Owner Address:	51 East 12th Street, 7th Floor
Owner Addr2:	Not reported
Owner City,St,Zip:	New York, NY 10003
Owner Country:	United States of America
Own Op:	1
Sub Type:	P03
Owner Name:	Mr. Jesse Wark
Owner Company:	272 4th Avenue LLC
Owner Address:	51 East 12th Street, 7th Floor

272 4TH AVENUE (Continued) **S125465242**

Owner Addr2:	Not reported
Owner City,St,Zip:	New York, NY 10003
Owner Country:	United States of America
Own Op:	Document Repository
Sub Type:	NNN
Owner Name:	Not reported
Owner Company:	Brooklyn Community Board District 6
Owner Address:	250 Baltic Street, Suite 1025
Owner Addr2:	Not reported
Owner City,St,Zip:	Brooklyn, NY 11201-6401
Owner Country:	United States of America
HW Code:	Not reported
Waste Type:	Not reported
Waste Quantity:	Not reported
Waste Code:	Not reported
Crossref ID:	Not reported
Cross Ref Type Code:	Not reported
Cross Ref Type:	Not reported
Record Added Date:	Not reported
Record Updated:	Not reported
Updated By:	Not reported

SPILLS:

Name:	COMMERCIAL/ INDUSTRIAL
Address:	272 4TH AVENUE
City,State,Zip:	BROOKLYN, NY
Spill Number/Closed Date:	2005727 / Not Reported
Facility ID:	2005727
Facility Type:	ER
DER Facility ID:	559685
Site ID:	611527
DEC Region:	2
Spill Cause:	Other
Spill Class:	D4
SWIS:	2401
Spill Date:	2020-09-23
Investigator:	SXWU
Referred To:	Not reported
Reported to Dept:	2020-09-23
CID:	Not reported
Water Affected:	Not reported
Spill Source:	Unknown
Spill Notifier:	Other
Cleanup Ceased:	Not reported
Cleanup Meets Std:	False
Last Inspection:	Not reported
Recommended Penalty:	False
UST Trust:	False
Remediation Phase:	1
Date Entered In Computer:	2020-09-23
Spill Record Last Update:	2020-09-29
Spiller Name:	PATRICK DIGGINS
Spiller Company:	UNK
Spiller Address:	272 FOREST AVENUE
Spiller Company:	999
Contact Name:	PATRICK DIGGINS
DEC Memo:	"hx spill- petroleum to soil per lab results. brownfeild clean up

272 4TH AVENUE (Continued) **S125465242**

	info c224298 PM Stephen Woo"
Remarks:	"hx spill- petroleum to soil per lab results. brownfeild clean up info c224298 PM Stephen Woo"

All Materials:

Site ID:	611527
Operable Unit ID:	1358672
Operable Unit:	01
Material ID:	2370101
Material Code:	0066A
Material Name:	unknown petroleum
Case No.:	Not reported
Material FA:	Petroleum
Quantity:	Not reported
Units:	Not reported
Recovered:	Not reported
Oxygenate:	Not reported

AN286 **CON EDISON** **PA MANIFEST** **S123093387**
SE **237 4TH AVE** **N/A**
1/8-1/4 **BROOKLYN, NY 11215**
0.238 mi.
1259 ft. **Site 1 of 2 in cluster AN**

Relative:
Higher

Actual:
27 ft.

Manifest Details:

Year:	2017
Manifest Number:	010427665FLE
Manifest Type:	TSD Copy
Generator EPA Id:	NYP005107804
Generator Date:	07/07/2017
Mailing Address:	Not reported
Mailing City,St,Zip:	Not reported
Contact Name:	Not reported
Contact Phone:	Not reported
TSD EPA Id:	Not reported
TSD Date:	Not reported
TSD Facility Name:	Republic Environmental Systems (Pennsylvania) LLC
TSD Facility Address:	2869 Sandstone Dr
TSD Facility City:	Hatfield
TSD Facility State:	PA
Facility Telephone:	Not reported
Page Number:	1
Line Number:	1
Waste Number:	D008
Container Number:	1
Container Type:	Cargo tanks (tank trucks)
Waste Quantity:	500
Unit:	Pounds
Handling Code:	Not reported
TSP EPA Id:	PAD085690592
Date TSP Sig:	Not reported

AO287 **NYCHA - WYCKOFF** **RCRA NonGen / NLR** **1001224056**
NE **130 3RD AVE** **FINDS** **NYR000052720**
1/8-1/4 **BROOKLYN, NY 11217** **ECHO**
0.239 mi. **NY MANIFEST**
1261 ft. **Site 1 of 2 in cluster AO**

Relative:
Higher

Actual:
21 ft.

RCRA NonGen / NLR:

Date Form Received by Agency:		20070101
Handler Name:	NYCHA - WYCKOFF	
Handler Address:		130 3RD AVE
Handler City,State,Zip:		BROOKLYN, NY 11217
EPA ID:		NYR000052720
Contact Name:		FRANK OCELLO
Contact Address:		BROADWAY
Contact City,State,Zip:		NEW YORK, NY 10007
Contact Telephone:		212-306-3229
Contact Fax:		Not reported
Contact Email:		Not reported
Contact Title:		Not reported
EPA Region:		02
Land Type:		Municipal
Federal Waste Generator Description:		Not a generator, verified
Non-Notifier:		Not reported
Biennial Report Cycle:		Not reported
Accessibility:		Not reported
Active Site Indicator:		Not reported
State District Owner:		NY
State District:		NYSDEC R2
Mailing Address:		BROADWAY
Mailing City,State,Zip:		NEW YORK, NY 10007
Owner Name:		NYCHA
Owner Type:		Municipal
Operator Name:		NYCHA
Operator Type:		Municipal
Short-Term Generator Activity:		No
Importer Activity:		No
Mixed Waste Generator:		No
Transporter Activity:		No
Transfer Facility Activity:		No
Recycler Activity with Storage:		No
Small Quantity On-Site Burner Exemption:		No
Smelting Melting and Refining Furnace Exemption:		No
Underground Injection Control:		No
Off-Site Waste Receipt:		No
Universal Waste Indicator:		No
Universal Waste Destination Facility:		No
Federal Universal Waste:		No
Active Site Fed-Reg Treatment Storage and Disposal Facility:		Not reported
Active Site Converter Treatment storage and Disposal Facility:		Not reported
Active Site State-Reg Treatment Storage and Disposal Facility:		Not reported
Active Site State-Reg Handler:		---
Federal Facility Indicator:		Not reported
Hazardous Secondary Material Indicator:		N
Sub-Part K Indicator:		Not reported
Commercial TSD Indicator:		No
Treatment Storage and Disposal Type:		Not reported
2018 GPRA Permit Baseline:		Not on the Baseline
2018 GPRA Renewals Baseline:		Not on the Baseline
Permit Renewals Workload Universe:		Not reported

NYCHA - WYCKOFF (Continued) **1001224056**

Permit Workload Universe:	Not reported
Permit Progress Universe:	Not reported
Post-Closure Workload Universe:	Not reported
Closure Workload Universe:	Not reported
202 GPRA Corrective Action Baseline:	No
Corrective Action Workload Universe:	No
Subject to Corrective Action Universe:	No
Non-TSDFs Where RCRA CA has Been Imposed Universe:	No
TSDFs Potentially Subject to CA Under 3004 (u)/(v) Universe:	No
TSDFs Only Subject to CA under Discretionary Auth Universe:	No
Corrective Action Priority Ranking:	No NCAPS ranking
Environmental Control Indicator:	No
Institutional Control Indicator:	No
Human Exposure Controls Indicator:	N/A
Groundwater Controls Indicator:	N/A
Operating TSDF Universe:	Not reported
Full Enforcement Universe:	Not reported
Significant Non-Complier Universe:	No
Unaddressed Significant Non-Complier Universe:	No
Addressed Significant Non-Complier Universe:	No
Significant Non-Complier With a Compliance Schedule Universe:	No
Financial Assurance Required:	Not reported
Handler Date of Last Change:	20150414
Recognized Trader-Importer:	No
Recognized Trader-Exporter:	No
Importer of Spent Lead Acid Batteries:	No
Exporter of Spent Lead Acid Batteries:	No
Recycler Activity Without Storage:	No
Manifest Broker:	No
Sub-Part P Indicator:	No

Hazardous Waste Summary:

Waste Code:	U240
Waste Description:	2,4-D, SALTS & ESTERS (OR) ACETIC ACID, (2,4-DICHLOROPHENOXY)-, SALTS & ESTERS (OR) DICHLOROPHENOXYACETIC ACID 2,4-D

Handler - Owner Operator:

Owner/Operator Indicator:	Owner
Owner/Operator Name:	NYCHA
Legal Status:	Municipal
Date Became Current:	Not reported
Date Ended Current:	Not reported
Owner/Operator Address:	250 BROADWAY 16TH FLOOR
Owner/Operator City,State,Zip:	NEW YORK, NY 10007
Owner/Operator Telephone:	212-306-3229
Owner/Operator Telephone Ext:	Not reported
Owner/Operator Fax:	Not reported
Owner/Operator Email:	Not reported

Owner/Operator Indicator:	Owner
Owner/Operator Name:	NYCHA
Legal Status:	Municipal
Date Became Current:	Not reported
Date Ended Current:	Not reported
Owner/Operator Address:	250 BROADWAY 16TH FLOOR

NYCHA - WYCKOFF (Continued) **1001224056**

Owner/Operator City,State,Zip:	NEW YORK, NY 10007
Owner/Operator Telephone:	212-306-3229
Owner/Operator Telephone Ext:	Not reported
Owner/Operator Fax:	Not reported
Owner/Operator Email:	Not reported
Owner/Operator Indicator:	Operator
Owner/Operator Name:	NYCHA
Legal Status:	Municipal
Date Became Current:	Not reported
Date Ended Current:	Not reported
Owner/Operator Address:	250 BROADWAY 16TH FLOOR
Owner/Operator City,State,Zip:	NEW YORK, NY 10007
Owner/Operator Telephone:	212-306-3229
Owner/Operator Telephone Ext:	Not reported
Owner/Operator Fax:	Not reported
Owner/Operator Email:	Not reported

Historic Generators:

Receive Date:	20060101
Handler Name: NYCHA - WYCKOFF	
Federal Waste Generator Description:	Not a generator, verified
State District Owner:	NY
Large Quantity Handler of Universal Waste:	No
Recognized Trader Importer:	No
Recognized Trader Exporter:	No
Spent Lead Acid Battery Importer:	No
Spent Lead Acid Battery Exporter:	No
Current Record:	No
Non Storage Recycler Activity:	Not reported
Electronic Manifest Broker:	Not reported
Receive Date:	20070101
Handler Name: NYCHA - WYCKOFF	
Federal Waste Generator Description:	Not a generator, verified
State District Owner:	NY
Large Quantity Handler of Universal Waste:	No
Recognized Trader Importer:	No
Recognized Trader Exporter:	No
Spent Lead Acid Battery Importer:	No
Spent Lead Acid Battery Exporter:	No
Current Record:	Yes
Non Storage Recycler Activity:	Not reported
Electronic Manifest Broker:	Not reported
Receive Date:	19980330
Handler Name: NYCHA - WYCKOFF	
Federal Waste Generator Description:	Small Quantity Generator
State District Owner:	NY
Large Quantity Handler of Universal Waste:	No
Recognized Trader Importer:	No
Recognized Trader Exporter:	No
Spent Lead Acid Battery Importer:	No
Spent Lead Acid Battery Exporter:	No
Current Record:	No
Non Storage Recycler Activity:	Not reported
Electronic Manifest Broker:	Not reported

NYCHA - WYCKOFF (Continued) **1001224056**

List of NAICS Codes and Descriptions:
NAICS Codes: No NAICS Codes Found

Facility Has Received Notices of Violation:
Found Violation: No
Agency Which Determined Violation: Not reported
Violation Short Description: Not reported
Date Violation was Determined: Not reported
Actual Return to Compliance Date: Not reported
Return to Compliance Qualifier: Not reported
Violation Responsible Agency: Not reported
Scheduled Compliance Date: Not reported
Enforcement Identifier: Not reported
Date of Enforcement Action: Not reported
Enforcement Responsible Agency: Not reported
Enforcement Docket Number: Not reported
Enforcement Attorney: Not reported
Corrective Action Component: Not reported
Appeal Initiated Date: Not reported
Appeal Resolution Date: Not reported
Disposition Status Date: Not reported
Disposition Status: Not reported
Disposition Status Description: Not reported
Consent/Final Order Sequence Number:Not reported
Consent/Final Order Respondent Name: Not reported
Consent/Final Order Lead Agency: Not reported
Enforcement Type: Not reported
Enforcement Responsible Person: Not reported
Enforcement Responsible Sub-Organization: Not reported
SEP Sequence Number: Not reported
SEP Expenditure Amount: Not reported
SEP Scheduled Completion Date: Not reported
SEP Actual Date: Not reported
SEP Defaulted Date: Not reported
SEP Type: Not reported
SEP Type Description: Not reported
Proposed Amount: Not reported
Final Monetary Amount: Not reported
Paid Amount: Not reported
Final Count: Not reported
Final Amount: Not reported

Evaluation Action Summary:
Evaluation Date: 19980920
Evaluation Responsible Agency: EPA
Found Violation: No
Evaluation Type Description: COMPLIANCE EVALUATION INSPECTION ON-SITE
Evaluation Responsible Person Identifier: R2MD
Evaluation Responsible Sub-Organization: RCB
Actual Return to Compliance Date: Not reported
Scheduled Compliance Date: Not reported
Date of Request: Not reported
Date Response Received: Not reported
Request Agency: Not reported
Former Citation: Not reported

NYCHA - WYCKOFF (Continued) **1001224056**

FINDS:
Registry ID: 110004541684

Click Here:

Environmental Interest/Information System:
RCRAInfo is a national information system that supports the Resource Conservation and Recovery Act (RCRA) program through the tracking of events and activities related to facilities that generate, transport, and treat, store, or dispose of hazardous waste. RCRAInfo allows RCRA program staff to track the notification, permit, compliance, and corrective action activities required under RCRA.

Click this hyperlink while viewing on your computer to access additional FINDS: detail in the EDR Site Report.

ECHO:

Envid:	1001224056
Registry ID:	110004541684
DFR URL:	http://echo.epa.gov/detailed-facility-report?fid=110004541684
Name:	NYCHA - WYCKOFF
Address:	130 3RD AVE
City,State,Zip:	BROOKLYN, NY 11217

NY MANIFEST:

Name:	NYCHA
Address:	130 3RD AVE
City,State,Zip:	BROOKLYN, NY 11217
Country:	USA
EPA ID:	NYR000052720
Facility Status:	Not reported
Location Address 1:	130 3RD AVE
Code:	BP
Location Address 2:	Not reported
Total Tanks:	Not reported
Location City:	BROOKLYN
Location State:	NY
Location Zip:	11211
Location Zip 4:	Not reported

NY MANIFEST:

EPAID:	NYR000052720
Mailing Name:	NYCHA
Mailing Contact:	RAY VELEZ
Mailing Address 1:	250 BROADWAY
Mailing Address 2:	Not reported
Mailing City:	NEW YORK
Mailing State:	NY
Mailing Zip:	10007
Mailing Zip 4:	Not reported
Mailing Country:	USA
Mailing Phone:	2123063142

AL288 **CONSOLIDATED EDISON** **NY MANIFEST** **S120957666**
South **222 FIRST ST** **N/A**
1/8-1/4 **BROOKLYN, NY**
0.239 mi.
1264 ft. **Site 5 of 17 in cluster AL**

Relative:
Higher

Actual:
19 ft.

NY MANIFEST:

Name:	CONSOLIDATED EDISON
Address:	222 FIRST ST
City,State,Zip:	BROOKLYN, NY
Country:	USA
EPA ID:	NYP000706218
Facility Status:	Not reported
Location Address 1:	222 FIRST ST
Code:	BP
Location Address 2:	Not reported
Total Tanks:	Not reported
Location City:	BROOKLYN
Location State:	NY
Location Zip:	Not reported
Location Zip 4:	Not reported

NY MANIFEST:

EPAID:	NYP000706218
Mailing Name:	CONSOLIDATED EDISON
Mailing Contact:	FRANKLIN MURRAY
Mailing Address 1:	4 IRVING PLACE RM 828
Mailing Address 2:	Not reported
Mailing City:	NEW YORK
Mailing State:	NY
Mailing Zip:	10003
Mailing Zip 4:	Not reported
Mailing Country:	USA
Mailing Phone:	2124602808

AL289 **TM439** **RCRA NonGen / NLR** **1007207059**
South **222 1ST STREET** **NY MANIFEST** **NYP004036729**
1/8-1/4 **NEW YORK CITY, NY 11215**
0.239 mi.
1264 ft. **Site 6 of 17 in cluster AL**

Relative:
Higher

Actual:
19 ft.

RCRA NonGen / NLR:

Date Form Received by Agency:		20010103
Handler Name:	TM439	
Handler Address:		222 1ST STREET
Handler City,State,Zip:		NEW YORK CITY, NY 11215
EPA ID:		NYP004036729
Contact Name:		ANTHONY DRUMMINGS
Contact Address:		CONSOLIDATED EDISON INC.
Contact City,State,Zip:		NEW YORK, NY 10003
Contact Telephone:		212-460-3770
Contact Fax:		Not reported
Contact Email:		Not reported
Contact Title:		Not reported
EPA Region:		02
Land Type:		Not reported
Federal Waste Generator Description:		Not a generator, verified
Non-Notifier:		Not reported
Biennial Report Cycle:		Not reported

TM439 (Continued) **1007207059**

Accessibility:	Not reported
Active Site Indicator:	Not reported
State District Owner:	NY
State District:	NYSDEC R2
Mailing Address:	CONSOLIDATED EDISON INC.
Mailing City,State,Zip:	NEW YORK, NY 10003
Owner Name:	Not reported
Owner Type:	Not reported
Operator Name:	Not reported
Operator Type:	Not reported
Short-Term Generator Activity:	No
Importer Activity:	No
Mixed Waste Generator:	No
Transporter Activity:	No
Transfer Facility Activity:	No
Recycler Activity with Storage:	No
Small Quantity On-Site Burner Exemption:	No
Smelting Melting and Refining Furnace Exemption:	No
Underground Injection Control:	No
Off-Site Waste Receipt:	No
Universal Waste Indicator:	No
Universal Waste Destination Facility:	No
Federal Universal Waste:	No
Active Site Fed-Reg Treatment Storage and Disposal Facility:	Not reported
Active Site Converter Treatment storage and Disposal Facility:	Not reported
Active Site State-Reg Treatment Storage and Disposal Facility:	Not reported
Active Site State-Reg Handler:	---
Federal Facility Indicator:	Not reported
Hazardous Secondary Material Indicator:	N
Sub-Part K Indicator:	Not reported
Commercial TSD Indicator:	No
Treatment Storage and Disposal Type:	Not reported
2018 GPRA Permit Baseline:	Not on the Baseline
2018 GPRA Renewals Baseline:	Not on the Baseline
Permit Renewals Workload Universe:	Not reported
Permit Workload Universe:	Not reported
Permit Progress Universe:	Not reported
Post-Closure Workload Universe:	Not reported
Closure Workload Universe:	Not reported
202 GPRA Corrective Action Baseline:	No
Corrective Action Workload Universe:	No
Subject to Corrective Action Universe:	No
Non-TSDFs Where RCRA CA has Been Imposed Universe:	No
TSDFs Potentially Subject to CA Under 3004 (u)/(v) Universe:	No
TSDFs Only Subject to CA under Discretionary Auth Universe:	No
Corrective Action Priority Ranking:	No NCAPS ranking
Environmental Control Indicator:	No
Institutional Control Indicator:	No
Human Exposure Controls Indicator:	N/A
Groundwater Controls Indicator:	N/A
Operating TSDF Universe:	Not reported
Full Enforcement Universe:	Not reported
Significant Non-Complier Universe:	No
Unaddressed Significant Non-Complier Universe:	No
Addressed Significant Non-Complier Universe:	No
Significant Non-Complier With a Compliance Schedule Universe:	No
Financial Assurance Required:	Not reported

TM439 (Continued) **1007207059**

Handler Date of Last Change:	20150414
Recognized Trader-Importer:	No
Recognized Trader-Exporter:	No
Importer of Spent Lead Acid Batteries:	No
Exporter of Spent Lead Acid Batteries:	No
Recycler Activity Without Storage:	No
Manifest Broker:	No
Sub-Part P Indicator:	No

Historic Generators:

Receive Date:	20010102
Handler Name: TM439	
Federal Waste Generator Description:	Not a generator, verified
State District Owner:	NY
Large Quantity Handler of Universal Waste:	No
Recognized Trader Importer:	No
Recognized Trader Exporter:	No
Spent Lead Acid Battery Importer:	No
Spent Lead Acid Battery Exporter:	No
Current Record:	No
Non Storage Recycler Activity:	Not reported
Electronic Manifest Broker:	Not reported

Receive Date:	20010103
Handler Name: TM439	
Federal Waste Generator Description:	Not a generator, verified
State District Owner:	NY
Large Quantity Handler of Universal Waste:	No
Recognized Trader Importer:	No
Recognized Trader Exporter:	No
Spent Lead Acid Battery Importer:	No
Spent Lead Acid Battery Exporter:	No
Current Record:	Yes
Non Storage Recycler Activity:	Not reported
Electronic Manifest Broker:	Not reported

Receive Date:	20010101
Handler Name: TM439	
Federal Waste Generator Description:	Large Quantity Generator
State District Owner:	NY
Large Quantity Handler of Universal Waste:	No
Recognized Trader Importer:	No
Recognized Trader Exporter:	No
Spent Lead Acid Battery Importer:	No
Spent Lead Acid Battery Exporter:	No
Current Record:	No
Non Storage Recycler Activity:	Not reported
Electronic Manifest Broker:	Not reported

List of NAICS Codes and Descriptions:

NAICS Code:	2211
NAICS Description:	ELECTRIC POWER GENERATION, TRANSMISSION AND DISTRIBUTION

NAICS Code:	22111
NAICS Description:	ELECTRIC POWER GENERATION

TM439 (Continued) **1007207059**

Facility Has Received Notices of Violations:
Violations: No Violations Found

Evaluation Action Summary:
Evaluations: No Evaluations Found

NY MANIFEST:

Name:	CONSOLIDATED EDISON
Address:	222 1ST STREET
City,State,Zip:	NEW YORK CITY, NY 11215
Country:	USA
EPA ID:	NYP004036729
Facility Status:	Not reported
Location Address 1:	TM439-ST MACKS & FLATBUSH AVE
Code:	BP
Location Address 2:	Not reported
Total Tanks:	Not reported
Location City:	BROOKLYN
Location State:	NY
Location Zip:	Not reported
Location Zip 4:	Not reported

NY MANIFEST:

EPAID:	NYP004036729
Mailing Name:	CONSOLIDATED EDISON
Mailing Contact:	FRANKLIN MURRAY
Mailing Address 1:	4 IRVING PLACE RM 828
Mailing Address 2:	Not reported
Mailing City:	NEW YORK
Mailing State:	NY
Mailing Zip:	10003
Mailing Zip 4:	Not reported
Mailing Country:	USA
Mailing Phone:	2124602808

AL290 **CONSOLIDATED EDISON** **NY MANIFEST** **S105058470**
South **222 1ST ST** **N/A**
1/8-1/4 **BROOKLYN, NY 11215**
0.239 mi.
1264 ft. **Site 7 of 17 in cluster AL**

Relative:
Higher

Actual:
19 ft.

NY MANIFEST:

Name:	CONSOLIDATED EDISON
Address:	222 1ST ST
City,State,Zip:	BROOKLYN, NY 11215
Country:	USA
EPA ID:	NYP000920355
Facility Status:	Not reported
Location Address 1:	222 1ST ST
Code:	BP
Location Address 2:	Not reported
Total Tanks:	Not reported
Location City:	BROOKLYN
Location State:	NY
Location Zip:	11215

CONSOLIDATED EDISON (Continued) **S105058470**

Location Zip 4: 1892

NY MANIFEST:
EPAID: NYP000920355
Mailing Name: CONSOLIDATED EDISON
Mailing Contact: FRANKLIN MURRAY
Mailing Address 1: 4 IRVING PLACE RM 828
Mailing Address 2: Not reported
Mailing City: NEW YORK
Mailing State: NY
Mailing Zip: 10003
Mailing Zip 4: 1892
Mailing Country: USA
Mailing Phone: 2124602808

AL291 **CON EDISON** **NY MANIFEST** **S121967251**
South **222 FIRST ST** **N/A**
1/8-1/4 **BROOKLYN, NY 11215**
0.239 mi.
1264 ft. **Site 8 of 17 in cluster AL**

Relative:
Higher

Actual:
19 ft.

NY MANIFEST:
Name: CON EDISON
Address: 222 FIRST ST
City,State,Zip: BROOKLYN, NY 11215
Country: USA
EPA ID: NYP004703534
Facility Status: Not reported
Location Address 1: 222 FIRST ST
Code: BP
Location Address 2: Not reported
Total Tanks: Not reported
Location City: BROOKLYN
Location State: NY
Location Zip: 11215
Location Zip 4: Not reported

NY MANIFEST:
EPAID: NYP004703534
Mailing Name: CON EDISON
Mailing Contact: TOM TEELING
Mailing Address 1: 4 IRVING PL 15TH FL
Mailing Address 2: Not reported
Mailing City: NEW YORK
Mailing State: NY
Mailing Zip: 10003
Mailing Zip 4: Not reported
Mailing Country: USA
Mailing Phone: 2124603770

NY MANIFEST:
Document ID: Not reported
Manifest Status: Not reported
seq: Not reported
Year: 2018
Trans1 State ID: NJ0000027193
Trans2 State ID: Not reported

CON EDISON (Continued) **S121967251**

Generator Ship Date:	12/05/2014
Trans1 Recv Date:	12/05/2014
Trans2 Recv Date:	Not reported
TSD Site Recv Date:	12/05/2014
Part A Recv Date:	Not reported
Part B Recv Date:	Not reported
Generator EPA ID:	NYP004703534
Trans1 EPA ID:	Not reported
Trans2 EPA ID:	Not reported
TSDF ID 1:	NJD002200046
TSDF ID 2:	Not reported
Manifest Tracking Number:	012773834JJK
Import Indicator:	N
Export Indicator:	N
Discr Quantity Indicator:	N
Discr Type Indicator:	N
Discr Residue Indicator:	N
Discr Partial Reject Indicator:	N
Discr Full Reject Indicator:	N
Manifest Ref Number:	Not reported
Alt Facility RCRA ID:	Not reported
Alt Facility Sign Date:	Not reported
MGMT Method Type Code:	H110
Waste Code:	Not reported
Waste Code:	Not reported
Waste Code:	Not reported
Waste Code:	Not reported
Waste Code:	Not reported
Waste Code:	Not reported
Quantity:	5000
Units:	P - Pounds
Number of Containers:	1
Container Type:	TT - Cargo tank, tank trucks
Handling Method:	T Chemical, physical, or biological treatment.
Specific Gravity:	1
Waste Code:	D008
Waste Code 1_2:	Not reported
Waste Code 1_3:	Not reported
Waste Code 1_4:	Not reported
Waste Code 1_5:	Not reported
Waste Code 1_6:	Not reported

AL292 **CON EDISON** **NY MANIFEST** **S117058154**
South **222 FIRST ST** **N/A**
1/8-1/4 **BROOKLYN, NY 11215**
0.239 mi.
1264 ft. **Site 9 of 17 in cluster AL**

Relative:
Higher

Actual:
19 ft.

NY MANIFEST:

Name:	CON EDISON
Address:	222 FIRST ST
City,State,Zip:	BROOKLYN, NY 11215
Country:	USA
EPA ID:	NYP004704946
Facility Status:	Not reported
Location Address 1:	222 FIRST ST
Code:	BP

CON EDISON (Continued) **S117058154**

Location Address 2:	Not reported
Total Tanks:	Not reported
Location City:	BROOKLYN
Location State:	NY
Location Zip:	11215
Location Zip 4:	Not reported

NY MANIFEST:

EPAID:	NYP004704946
Mailing Name:	CON EDISON
Mailing Contact:	CON EDISON
Mailing Address 1:	4 IRVING PL
Mailing Address 2:	15TH FL
Mailing City:	NEW YORK
Mailing State:	NY
Mailing Zip:	10003
Mailing Zip 4:	Not reported
Mailing Country:	USA
Mailing Phone:	Not reported

NY MANIFEST:

Document ID:	Not reported
Manifest Status:	Not reported
seq:	Not reported
Year:	2018
Trans1 State ID:	NJ0000027193
Trans2 State ID:	Not reported
Generator Ship Date:	12/10/2014
Trans1 Recv Date:	12/10/2014
Trans2 Recv Date:	Not reported
TSD Site Recv Date:	12/10/2014
Part A Recv Date:	Not reported
Part B Recv Date:	Not reported
Generator EPA ID:	NYP004704946
Trans1 EPA ID:	Not reported
Trans2 EPA ID:	Not reported
TSDF ID 1:	NJD002200046
TSDF ID 2:	Not reported
Manifest Tracking Number:	001084459GBF
Import Indicator:	N
Export Indicator:	N
Discr Quantity Indicator:	N
Discr Type Indicator:	N
Discr Residue Indicator:	N
Discr Partial Reject Indicator:	N
Discr Full Reject Indicator:	N
Manifest Ref Number:	Not reported
Alt Facility RCRA ID:	Not reported
Alt Facility Sign Date:	Not reported
MGMT Method Type Code:	H110
Waste Code:	Not reported
Waste Code:	Not reported
Waste Code:	Not reported
Waste Code:	Not reported
Waste Code:	Not reported
Waste Code:	Not reported
Quantity:	4000

CON EDISON (Continued) **S117058154**

Units:	P - Pounds
Number of Containers:	1
Container Type:	TT - Cargo tank, tank trucks
Handling Method:	T Chemical, physical, or biological treatment.
Specific Gravity:	1
Waste Code:	D008
Waste Code 1_2:	Not reported
Waste Code 1_3:	Not reported
Waste Code 1_4:	Not reported
Waste Code 1_5:	Not reported
Waste Code 1_6:	Not reported

AL293 **THIRD AVENUE YARD** **NY TANKS** **U001832241**
South **222 FIRST STREET** **NY Spills** **N/A**
1/8-1/4 **BROOKLYN, NY 11215**
0.239 mi.
1264 ft. **Site 10 of 17 in cluster AL**

Relative:
Higher

Actual:
19 ft.

TANKS:

Name:	THIRD AVENUE YARD
Address:	222 FIRST STREET
City,State,Zip:	BROOKLYN, NY 11215
Facility Id:	2-452726
Region:	STATE
DEC Region:	2
Site Status:	Active
Program Type:	PBS
Expiration Date:	08/23/2023
UTM X:	585744.08429
UTM Y:	4503185.87893

SPILLS:

Name:	THIRD AVENUE YARD - EMPLOYEE LOT
Address:	222 FIRST STREET
City,State,Zip:	BROOKLYN, NY
Spill Number/Closed Date:	0203307 / 2017-06-08
Facility ID:	0203307
Facility Type:	ER
DER Facility ID:	167996
Site ID:	263576
DEC Region:	2
Spill Cause:	Unknown
Spill Class:	B3
SWIS:	2401
Spill Date:	2002-06-27
Investigator:	MJHAGGER
Referred To:	Not reported
Reported to Dept:	2002-06-27
CID:	266
Water Affected:	Not reported
Spill Source:	Commercial/Industrial
Spill Notifier:	Responsible Party
Cleanup Ceased:	Not reported
Cleanup Meets Std:	False
Last Inspection:	Not reported
Recommended Penalty:	False

THIRD AVENUE YARD (Continued) **U001832241**

UST Trust:	True
Remediation Phase:	0
Date Entered In Computer:	2002-06-27
Spill Record Last Update:	2017-06-08
Spiller Name:	Not reported
Spiller Company:	CON EDISON
Spiller Address:	4 IRVING PLACE
Spiller Company:	001
Contact Name:	Not reported
DEC Memo:	"Prior to Sept, 2004 data translation this spill Lead_DEC Field was FOLEY / ARAKHAN 7/25/02 Met with M. Sicherman and Sam Arakhan to discuss the high PCB readings in the employee parking lot. She explained that this spill was called in and was thought to be gasoline. We discussed combining the UST and PCB investigations. (KMF) 9/5/02 Phonecall from Maureen Sicherman. So far, they cannot locate 14 tanks. Suggested Con Ed submit proposal to do a site investigation. (KMF) 9/16/02 Phone converstaion with M. Sicherman. Submitting letter on how they’re going to locate tanks. Not going to try GPR because they’ve tried this in the area before and were unsuccessful. Going to dig 5’deep trenches and test pits based on information from property records and Sanborne maps. These records indicate tanks were removed in 1964 (they disappear from map to map). QAPP/Workplan being rewritten. (KMF) 9/25/02 Received UST Investigation proposal from M. Gonzalez. (KMF) 10/9/02 Phone conversation with M. Sicherman. Include diesel as contaminant and PCBs. Use Fuel oil contaminated soil TAGM 4046. Will send letter confirming conversation. (KMF) 10/9/02 Relayed Sam Arakhan’s comments to M. Sicherman. Requested site map and MW-2 location. (KMF) 10/10/02 Spoke with M. Sicherman. Will address comments when she receives a letter. (KMF) 10/10/02 Sent out letter in response to scope of work. (KMF) 11/4/02 Received QAPP for the Groundwater Investigation and Remedial Action Plan for PCBs and unknown USTs in the employee parking lot dated May 28, 2002 (revised November 1, 2002). 11/21/02 Yesterday afternoon found wall of tank while trenching. Appear to be heating oil tanks (maybe 250gal). Clean Harbors uncovered another tank while looking for port to first tank. Excavation is 40’X20’. Asked about 30day requirement to notify DEC to close the tanks. Replied that this did not apply in this case. Also directed her to arrange to register the tanks. (KMF) 11/21/02 Update: Removed 3 drums of oily sludge from tanks. Will fully characterize and analyze for PCBs. Regular turnaround for rolloff waste characterization of soils and sludge. Appendix B Category B deliverables will cause them to store rolloff for about a month. 11/25/02 Construction management was proceeding this morning and saw two tanks ad adjacent two tanks. Four tanks altogether. Appear to be 550gal. Will sample liquid and determine flash point and product. (KMF) 11/25/02 Update: UST-II area (where they had shifted the soil within the excavation) was expanded another 5’ north and uncovered top of tanks. Found mostly water inside. Took samples and saw some sludge at bottom. 12/11/02 Update: PCB confirmatory sampling results are not yet available. All potentially impacted soil from around lube tanks had been excavated and samples collected from soil. Also reported as hazardous for lead. Will be disposed of as such. At the south area, gas tanks liquids were treated as hazardous for benzene. (KMF) 12/17/02 Mariela Gonzalez informed me that an additional 6 tanks were located and were full of water. Will sample for oil ID, PCBs and RCRA. Soil is stained under the other 4 tanks. Concrete anchoring slab was broken out

THIRD AVENUE YARD (Continued) **U001832241**

(approx 4 thick) and contamination was found. Waiting to see if water in excavation percolates. Will inspect graves tomorrow afternoon if possible. (KMF) 12/19/02 Met with M. Gonzalez and Chad of Jacques Whitford. Met to discuss results of preliminary samples. She will send a summary of results with an updated map of tank areas. Mariela is concerned about levels of metals and requested that DEC negotiate cleanup levels and amounts of soil to be removed. Sidewalk on east side of UST-II area mat be undermined. One high PCB hit (26ppm) on south side of PCB-II area. Mariela is concerned about how much soil will need to be removed from this area. Will research test pit data and determine extent of contamination in this area if possible. UST-I area - no tanks were found initially. Found two lube oil tanks when trench was extended. Additionally 6 tanks located north of UST-I area. Samples have been taken from the tanks. (KMF) 1/05/04 Arakhan PCB cleanup and removal of old USTs have been completed. ConEd (Maria Gonzalez) will submit report shortly. Subsequent to completion of PCB remediation, elevated concentrations of BTEX/gasoline detected in monitoring wells. Additional investigation and remediation efforts conducted. (JHO) 4/22/04: Con Edison submits UST Closure Summary Report for 14 tanks uncovered during excavation and removal of PCB contamianted soil associated with the employee parking lot. The report documents post-excavation soil sampling resultsfor PCBs, VOCs and SVOCs. 5/27/04: E-mail from Con Ed (M. Gonzalez) transmitting results of May 2004 groundwater sampling event. To summarize, there are low to moderate conentrations of BTEX compounds in groundwater which exceed standards. For example, benzene = 22 ppb max, toluene = 15 ppb max, ethylbenzene = 140 ppb max, xylene = 170 ppb max. See eDocs for results. (JHO) 6/7/04: revised groundwater contour map submitted by Con ed. See eDocs. (JHO) 6/8/04: e-mail to Con Ed Mariela Gonzalez: This is the third different groundwater contour/flow direction that I have seen for this site. I guess the addition of the wells around the north UST area helped get a better handle on it. I reviewed the groundwater analytical data for both the employee parking lot and the Service Center tanks [NOTE - see spill no. 9808009 for Service Center spill - JHO]. I think we are dealing with two distinct plumes, based on the following observations: 1. I don’t see any MTBE associated with the employee parking lot plume. If this was, in fact, the leading edge of the plume from the Service Center, I would expect to see MTBE in addition to the BTEX. 2. The presence of lead in the employee parking lot soils also leads me to believe this is a plume of older gasoline (leaded gas, no MTBE). How long before the new building is to be constructed on the employee parking lot? My suggestion would be to use ORC on this plume (hopefully we can do this now before construction begins) and install two wells each in the sidewalk adjacent to MW-1 and MW-3. (JHO) 6/10/04: E-mail update from M. Gonzalez: I’m glad you had the chance to catch up with this site. It is my understanding that construction activities at this site may begin in early August or September. [NOTE: Con Ed is planning on constructing a new office building on the former employee parking lot area.- JHO] Regarding ORC application at this site, I believe that because of the aggressive remediation at this site (more than 9,000 tons of soil removed and all 14 USTs removed) and the current levels of VOCs in GW -range between 11 ppb (Benzene) to 160 ppb (Xylenes), it wouldn’t be necessary. It seems like the plume is stable and mainly around the MW1. I know that we have a short window of opportunity to do it and with the ORC treatment being able to get a faster remediation conditions to

THIRD AVENUE YARD (Continued) **U001832241**

achieve a NFA, rather than waiting and monitoring GW for much longer time. So, I'm open to discuss. Perhaps, we could perform one ORC application but limited to the North Area (around MW1), since the middle and south areas (where MW2 and MW3) are clean. The approximate cost of ORC application for the north area is $30-40 K. Regarding installation of additional MWs, we need to further evaluate the number and the location required because heavy presence of all kind of underground utilities between the property and the Fourth Ave. Within the property say, by the north-east corner (about 60-65 feet north of MW1) is a possibility. MW1 and MW 3 will be preserved. I'll be calling you to discuss. (JHO) 6/25/04: e-mail from M. Gonzalez proposing ORC injection for wells at parking lot, as follows: Jane, here attached the GW flow contour for the 3rd Ave Yard (combining the MWs at the Service Center and the parking Lot). Also, FE [First Environment]used Regenesis calculation web tool to determine the optimal grid size and ORC material required for a limited ORC injection to address VOCs exceedances in the MW#1. I provided FE the end-point soil results for the North excavation area. John plotted the soil VOC results in the proposed ORC injection site Plan. (Note: I took a second look to those end-point soil VOCs concentration, and they are below the TAGM Recommended Cleanup objective to protect GW, Also to note that excavation at the north area went down to 10-11 feet, in contrast to the south or TP15 area which were excavated as deep as 14 feet.) I would like to schedule the ORC application at the Parking Lot ASAP. See eDocs for e-mail and attachments. (JHO) 7/9/04: E-mail to Con Ed Gonzalez approving ORC proposal: I reviewed the info you e-mailed me on June 25 and agree with the ORC proposal with one change: I'd like FE to install one new monitoring well in the sidewalk downgradient of the ORC injection area. I know you told me that well MW-1 will be spared from the construction activities, but I'd still like to have a monitoring point that is outside of the immediate injection zone. (JHO) 7/23/04: e-mail from Con Ed Gonzalez: This note to update you with our plans regarding the ORC project at the 3rd Ave yard Parking Lot. * Monday, July 26: A field walk among Remediation, CM, the consultant and subcontractor is scheduled at 9 AM. We will be reviewing the scope of work and selecting the injection points. Also we will be reviewing utility drawings and the code 753 markups so that we can select a location for the requested sentinel MW. *The ORC implementation will commence on July 30th. *Pending on MW location, if for example is to be done outside the site property (on the sidewalk), a street permit will have be secured, at this time we don't know, or at which sidewalk the MW will be installed, therefore, upon Monday field walk, I'll update you regarding proposed schedule to install this MW. (JHO) 7/26/04: site visit with Con ed (Mariela Gonzalez, Vinny Desiderio and Ulrick Samuel) and First Environment (John Engdahl). 2 additional wells will be installed to the northeast and southeast of existing well MW-1 in the former parking lot area. Both proposed wells are within property/fence line.(JHO) 7/26/07: e-mail from Con Ed Gonzalez: As we discussed, I'm attaching GW data from the original three MWs installed at the parking Lot. These wells were destroyed during soil excavation. Also attached is GW data (three rounds of data) for the existing MW#3 (at the south area). I only summarized VOCs since SVOC are either ND or below GW standards. And to document, below I typed some of the clarifications regarding the scope of work: - Two MWs (could be 2 diameter) to be installed at about 5' south and north of the ORC injection borders. The wells to be located the closest

THIRD AVENUE YARD (Continued) **U001832241**

possible toward the property fence at 4th Ave, but inside the parking lot property. - At these two MW locations, soil sampling is not anticipated since wells are being drilled on clean sand from 0 to 10'. If soil below 10' shows any evidence of contamination (odor, color or high PID readings) then a soil sample above the GW elevation should be collected. - The MW #1 and #2 will be extended out [NOTE: converted to stick up wells - JHO] so that the MWs are not covered during paving/site surface restoration activities. E-mailed response to Gonzalez: The concentrations in groundwater from the one round of sampling of the original wells in the south tank area indicates no detectable VOCs. These wells were closer to the tanks (the ostensible source of the contamination). The concentrations in new MW-3 seem to be fairly consistent, and are low. You can stick to the original plan - i.e., ORC for the north tank area. The south area will be capped with the new building, preventing any further rainwater infiltration. I would recommend that well MW-3 be sampled on the same frequency as the north area wells in order to track any remaining contaminant concerns. NOTE ADDED 9/11/07 BY JHO - there were 14 x 550-gallon gasoline USTs located in the northern area, which is the source of the contamination. (JHO) 7/28/04: NFA letter for PCBs in soil issued to Con Edison. (SKA) 9/24/04: E-mail from M. Gonzalez transmitting lab results for soil and groundwater collected during installation of additional monitoring wells. High concentrations of gasoline constituents were noted in soil along fence line, where no soil was previously excavated. The original excavation for the PCB contamianted soil encountered a number of 550-gallon gasoline USTs, which were excavated and removed. However, in an effort to prevent the fence along the site perimeter from collapsing, excavation was halted before reaching clean end-points. The two new wells (MW-4 and MW-5) were installed in the native material. Concentrations in soil in the native material range from ND for benzene to 1416 ppm for xylenes. Groundwater collected from wells MW-1, MW-3, MW-4 and MW-5 show moderate to high conentrations of dissolved BTEX (highest benzene = 1730 ppb, toluene = 7070 ppb, ethylbenzene = 3170 ppb, xylene = 16,600 ppb). These are the concentrations following ORC injection, which was completed on July 31, 2004. 10/5/04: Con Ed submits report on September 2004 monitoring well installation and groundwater sampling event. 8/6/07: e-mail from John Engdahl (First Environment) transmitting conceptual proposal for surfactant injection to enhance product recovery efforts: Attached please find our memo summarizing the recent investigation activities and the proposed investigation (soil gas) and remediation (VEFR w/ surfactant injection) for the 3rd Avenue Employee Parking Lot. Your expedited review of the document would be greatly appreciated, particularly the soil gas sampling portion. We followed the NYS DOH guidance document, however the guidance document does not specifically address our situation (i.e., near slab samples for VI assessment purposes, unconfined surface cover, etc.). We developed our scope based on our experience and knowledge from other sites and other guidance documents, including the NJDEP, EPA, ITRC, and API. We have schedule the GeoProbe for this Thursday, August 9, 2007. See eDocs for memo. (JHO) 8/9/07: e-mail response to First Environment (Engdahl): As we discussed on the phone this morning, NYSDOH has reviewed the soil vapor sampling plan and finds it acceptable. You will not need to run the SIM method, since the TO-15 detection limits should be sufficient. Please make sure to tell the lab what contaminants you are specifically interested in (i.e., BTEX). As for the proposal for

THIRD AVENUE YARD (Continued) **U001832241**

surfactant flushing, please send a hard copy of the memo with the revised figure to: Jim Harrington NYSDEC - Bureau of Technical Support 625 Broadway Albany, NY 12233-7020 Please send me a hard copy of the revised figure, and e-mail me a PDF version as well. NOTE: memo saved in eDocs contains both original and revised site plan. (JHO) 8/22/07: Spoke with Jim Harrington, DER Technical Support - he has assigned this to Kevin Carpenter, who will review the proposal and provide comments. (JHO) 1/31/14 - Remedial action work plan recieved from consultant recommended surfactant injection to address LNAPL which has been recurring in site wells. Sent comments/questions reply via email. (JOC) 2/27/14 - discussed with Con Edison PM Gonzalez 2/26. She would be check with consultant for response to my questions/comments. (JOC) 6/2/15 - received email from consultant 5/22/15 that they conducted a round of groundwater sampling in March 2015 and based on their findings they would like to discuss modifying their prior proposal, which had been for surfactant injection. Latest round did not see LNAPL in any wells, while dissolved VOC contaminants remain: in 8 wells sampled, 2 had low VOC concentrations, 2 had concentrations about 1 ppm (0.7 and 1.1) and 4 had concentrations in excess of 5 ppm (6.4, 7, 20 and 26 ppm) for CP-51 VOC list contaminants. The 5/22 email includes that an in-situ bio-augmentation program will most likely be the preferred approach, but that updated conditions and other site specifics must be first evaluated, and included that they would like to discuss the matter. Responded by email on 5/22 that I would be available to discuss it and provided some dates to do so. Awaiting response from consultant/Con Edison. (JOC) 7/14/16 had conference call 6/15/15 with Con Ed (Gonzalez), First Environment (Lattanzi) went through that the prior excavation work stayed within the property line and with the continued elevated dissolved concentrations that there remained a need for further work under the sidewalk, bringing up again that the old property drawing shows the old fill lines for the former gasoline station on the sidewalk along the curb; Mr. Lattanzi talked about the difficulty of work with the utilities under the sidewalk (e.g., sewer and subway ductwork) and the adjacent subway under 4th Avenue; the conversation ended with Ms. Gonzalez advising that FE s contract was ending very shortly, that Con Ed would be working on transitioning the project over to their other consultant AECOM. Department staff met with Con Edison on May 10, 2016 and July 8, 2016 to discuss Con Edison's 3rd Avenue Yard overall and how to move forward with a comprehensive approach. Anticipate feedback from Con Edison shortly.(JOC) 11/18/2016 Austin This spill report is being transferred from Joe O Connell to Jennifer Kann - end. 06/05/17: J.Kann - as per Jeff spill reassigned to Kumar. 6/8/17 - Haggerty: Closed/consolidated under Site C224245. Further investigation and remediation will be conducted under the BCP."

Remarks: "HISTORICAL SPILL FOUND DURING SOME TEST BORINGS. NO SEWERS OR WATERWAYS. NO SMOKE OR FIRE. NO PRIVATE PROPERTY AFFECTED. CON EDISON REFERENCE NUMBER NOT AVAILABLE AT THIS TIME."

All Materials:

Site ID:	263576
Operable Unit ID:	854139
Operable Unit:	01
Material ID:	521137
Material Code:	0009
Material Name:	gasoline
Case No.:	Not reported

THIRD AVENUE YARD (Continued) **U001832241**

Material FA:	Petroleum
Quantity:	-1.00
Units:	G
Recovered:	.00
Oxygenate:	Not reported

AL294 **CON ED** **NY MANIFEST** **S120957800**
South **222 1 ST** **N/A**
1/8-1/4 **BROOKLYN, NY 11217**
0.239 mi.
1264 ft. **Site 11 of 17 in cluster AL**

Relative:
Higher

Actual:
19 ft.

NY MANIFEST:

Name:	CON ED
Address:	222 1 ST
City,State,Zip:	BROOKLYN, NY 11217
Country:	USA
EPA ID:	NYP004851131
Facility Status:	Not reported
Location Address 1:	222 1 ST
Code:	BP
Location Address 2:	Not reported
Total Tanks:	Not reported
Location City:	BROOKLYN
Location State:	NY
Location Zip:	11217
Location Zip 4:	Not reported

NY MANIFEST:

EPAID:	NYP004851131
Mailing Name:	CON ED
Mailing Contact:	TOM TEELING
Mailing Address 1:	4 IRVING PLACE - 15TH FLOOR
Mailing Address 2:	Not reported
Mailing City:	NEW YORK
Mailing State:	NY
Mailing Zip:	10003
Mailing Zip 4:	Not reported
Mailing Country:	USA
Mailing Phone:	2124603770

NY MANIFEST:

Document ID:	Not reported
Manifest Status:	Not reported
seq:	Not reported
Year:	2018
Trans1 State ID:	NJ0000027193
Trans2 State ID:	Not reported
Generator Ship Date:	10/10/2015
Trans1 Recv Date:	10/10/2015
Trans2 Recv Date:	Not reported
TSD Site Recv Date:	10/15/2015
Part A Recv Date:	Not reported
Part B Recv Date:	Not reported
Generator EPA ID:	NYP004851131
Trans1 EPA ID:	Not reported
Trans2 EPA ID:	Not reported

CON ED (Continued) **S120957800**

TSDF ID 1:	NJD002200046
TSDF ID 2:	Not reported
Manifest Tracking Number:	013245469JJK
Import Indicator:	N
Export Indicator:	N
Discr Quantity Indicator:	Y
Discr Type Indicator:	N
Discr Residue Indicator:	N
Discr Partial Reject Indicator:	N
Discr Full Reject Indicator:	N
Manifest Ref Number:	Not reported
Alt Facility RCRA ID:	Not reported
Alt Facility Sign Date:	Not reported
MGMT Method Type Code:	H141
Waste Code:	Not reported
Waste Code:	Not reported
Waste Code:	Not reported
Waste Code:	Not reported
Waste Code:	Not reported
Waste Code:	Not reported
Quantity:	5127
Units:	K - Kilograms (2.2 pounds)
Number of Containers:	1
Container Type:	TT - Cargo tank, tank trucks
Handling Method:	L Landfill.
Specific Gravity:	1
Waste Code:	B007
Waste Code 1_2:	Not reported
Waste Code 1_3:	Not reported
Waste Code 1_4:	Not reported
Waste Code 1_5:	Not reported
Waste Code 1_6:	Not reported

AL295 **CON EDISON - 3RD AVE** **RCRA-LQG** **1000111635**
South **222 1ST ST** **NJ MANIFEST** **NYD000706218**
1/8-1/4 **BROOKLYN, NY 11215**
0.239 mi.
1264 ft. **Site 12 of 17 in cluster AL**

Relative:
Higher

Actual:
19 ft.

RCRA-LQG:

Date Form Received by Agency:		20180410
Handler Name:	CON EDISON - 3RD AVE	
Handler Address:		222 1ST ST
Handler City,State,Zip:		BROOKLYN, NY 11215-1892
EPA ID:		NYD000706218
Contact Name:		ALYSSA SOTTO
Contact Address:		IRVING PLACE, 15TH FL NE
Contact City,State,Zip:		NEW YORK, NY 10003
Contact Telephone:		212-460-2757
Contact Fax:		315-454-4467
Contact Email:		SOTTOA@CONED.COM
Contact Title:		ASSOCIATE SCIENTIST
EPA Region:		02
Land Type:		Private
Federal Waste Generator Description:		Large Quantity Generator
Non-Notifier:		Not reported
Biennial Report Cycle:		2017

CON EDISON - 3RD AVE (Continued) **1000111635**

Accessibility:	Not reported
Active Site Indicator:	Handler Activities
State District Owner:	NY
State District:	NYSDEC R2
Mailing Address:	IRVING PLACE, 15TH FL NE
Mailing City,State,Zip:	NEW YORK, NY 10003
Owner Name:	CONSOLIDATED EDISON COMPANY OF NY, INC.
Owner Type:	Private
Operator Name:	CONSOLIDATED EDISON COMPANY OF NY, INC.
Operator Type:	Private
Short-Term Generator Activity:	No
Importer Activity:	No
Mixed Waste Generator:	No
Transporter Activity:	No
Transfer Facility Activity:	No
Recycler Activity with Storage:	No
Small Quantity On-Site Burner Exemption:	No
Smelting Melting and Refining Furnace Exemption:	No
Underground Injection Control:	No
Off-Site Waste Receipt:	No
Universal Waste Indicator:	No
Universal Waste Destination Facility:	No
Federal Universal Waste:	No
Active Site Fed-Reg Treatment Storage and Disposal Facility:	Not reported
Active Site Converter Treatment storage and Disposal Facility:	Not reported
Active Site State-Reg Treatment Storage and Disposal Facility:	Not reported
Active Site State-Reg Handler:	---
Federal Facility Indicator:	Not reported
Hazardous Secondary Material Indicator:	NN
Sub-Part K Indicator:	Not reported
Commercial TSD Indicator:	No
Treatment Storage and Disposal Type:	Not reported
2018 GPRA Permit Baseline:	Not on the Baseline
2018 GPRA Renewals Baseline:	Not on the Baseline
Permit Renewals Workload Universe:	Not reported
Permit Workload Universe:	Not reported
Permit Progress Universe:	Not reported
Post-Closure Workload Universe:	Not reported
Closure Workload Universe:	Not reported
202 GPRA Corrective Action Baseline:	No
Corrective Action Workload Universe:	No
Subject to Corrective Action Universe:	No
Non-TSDFs Where RCRA CA has Been Imposed Universe:	No
TSDFs Potentially Subject to CA Under 3004 (u)/(v) Universe:	No
TSDFs Only Subject to CA under Discretionary Auth Universe:	No
Corrective Action Priority Ranking:	No NCAPS ranking
Environmental Control Indicator:	No
Institutional Control Indicator:	No
Human Exposure Controls Indicator:	N/A
Groundwater Controls Indicator:	N/A
Operating TSDF Universe:	Not reported
Full Enforcement Universe:	Not reported
Significant Non-Complier Universe:	No
Unaddressed Significant Non-Complier Universe:	No
Addressed Significant Non-Complier Universe:	No
Significant Non-Complier With a Compliance Schedule Universe:	No
Financial Assurance Required:	Not reported

CON EDISON - 3RD AVE (Continued) **1000111635**

Handler Date of Last Change:	20181106
Recognized Trader-Importer:	No
Recognized Trader-Exporter:	No
Importer of Spent Lead Acid Batteries:	No
Exporter of Spent Lead Acid Batteries:	No
Recycler Activity Without Storage:	No
Manifest Broker:	No
Sub-Part P Indicator:	No

Biennial: List of Years
Year: 2017

Click Here for Biennial Reporting System Data:
Year: 2015

Click Here for Biennial Reporting System Data:
Year: 2013

Click Here for Biennial Reporting System Data:
Year: 2011

Click Here for Biennial Reporting System Data:
Year: 2009

Click Here for Biennial Reporting System Data:
Year: 2007

Click Here for Biennial Reporting System Data:
Year: 2005

Click Here for Biennial Reporting System Data:
Year: 2003

Click Here for Biennial Reporting System Data:
Year: 2001

Click Here for Biennial Reporting System Data:

Hazardous Waste Summary:

Waste Code:	D001
Waste Description:	IGNITABLE WASTE
Waste Code:	D002
Waste Description:	CORROSIVE WASTE
Waste Code:	D004
Waste Description:	ARSENIC
Waste Code:	D006
Waste Description:	CADMIUM
Waste Code:	D008
Waste Description:	LEAD
Waste Code:	D009
Waste Description:	MERCURY

CON EDISON - 3RD AVE (Continued) **1000111635**

Waste Code: D010
Waste Description: SELENIUM

Waste Code: D011
Waste Description: SILVER

Waste Code: D018
Waste Description: BENZENE

Waste Code: D035
Waste Description: METHYL ETHYL KETONE

Waste Code: F001
Waste Description: THE FOLLOWING SPENT HALOGENATED SOLVENTS USED IN DEGREASING: TETRACHLOROETHYLENE, TRICHLORETHYLENE, METHYLENE CHLORIDE, 1,1,1-TRICHLOROETHANE, CARBON TETRACHLORIDE AND CHLORINATED FLUOROCARBONS; ALL SPENT SOLVENT MIXTURES/BLENDS USED IN DEGREASING CONTAINING, BEFORE USE, A TOTAL OF TEN PERCENT OR MORE (BY VOLUME) OF ONE OR MORE OF THE ABOVE HALOGENATED SOLVENTS OR THOSE SOLVENTS LISTED IN F002, F004, AND F005; AND STILL BOTTOMS FROM THE RECOVERY OF THESE SPENT SOLVENTS AND SPENT SOLVENT MIXTURES.

Waste Code: F002
Waste Description: THE FOLLOWING SPENT HALOGENATED SOLVENTS: TETRACHLOROETHYLENE, METHYLENE CHLORIDE, TRICHLOROETHYLENE, 1,1,1-TRICHLOROETHANE, CHLOROBENZENE, 1,1,2-TRICHLORO-1,2,2-TRIFLUOROETHANE, ORTHO-DICHLOROBENZENE, TRICHLOROFLUOROMETHANE, AND 1,1,2, TRICHLOROETHANE; ALL SPENT SOLVENT MIXTURES/BLENDS CONTAINING, BEFORE USE, A TOTAL OF TEN PERCENT OR MORE (BY VOLUME) OF ONE OR MORE OF THE ABOVE HALOGENATED SOLVENTS OR THOSE SOLVENTS LISTED IN F001, F004, AND F005; AND STILL BOTTOMS FROM THE RECOVERY OF THESE SPENT SOLVENTS AND SPENT SOLVENT MIXTURES.

Waste Code: U151
Waste Description: MERCURY

Handler - Owner Operator:

Owner/Operator Indicator:	Owner
Owner/Operator Name:	CONSOLIDATED EDISON CO OF NY INC
Legal Status:	Private
Date Became Current:	Not reported
Date Ended Current:	Not reported
Owner/Operator Address:	NOT REQUIRED
Owner/Operator City,State,Zip:	NOT REQUIRED, WY 99999
Owner/Operator Telephone:	212-555-1212
Owner/Operator Telephone Ext:	Not reported
Owner/Operator Fax:	Not reported
Owner/Operator Email:	Not reported

Owner/Operator Indicator:	Operator
Owner/Operator Name:	CONSOLIDATED EDISON COMPANY OF NY, INC.
Legal Status:	Private
Date Became Current:	20060101
Date Ended Current:	Not reported
Owner/Operator Address:	4 IRVING PLACE
Owner/Operator City,State,Zip:	NEW YORK, NY 10003
Owner/Operator Telephone:	Not reported

CON EDISON - 3RD AVE (Continued) **1000111635**

Owner/Operator Telephone Ext:	Not reported
Owner/Operator Fax:	Not reported
Owner/Operator Email:	Not reported
Owner/Operator Indicator:	Owner
Owner/Operator Name:	CONSOLIDATED EDISON COMPANY OF NY, INC.
Legal Status:	Private
Date Became Current:	20060101
Date Ended Current:	Not reported
Owner/Operator Address:	4 IRVING PLACE, 15TH FL
Owner/Operator City,State,Zip:	NEW YORK, NY 10003
Owner/Operator Telephone:	Not reported
Owner/Operator Telephone Ext:	Not reported
Owner/Operator Fax:	Not reported
Owner/Operator Email:	Not reported
Owner/Operator Indicator:	Operator
Owner/Operator Name:	CONSOLIDATED EDISON COMPANY OF NY, INC.
Legal Status:	Private
Date Became Current:	20060101
Date Ended Current:	Not reported
Owner/Operator Address:	4 IRVING PLACE, 15TH FL
Owner/Operator City,State,Zip:	NEW YORK, NY 10003
Owner/Operator Telephone:	Not reported
Owner/Operator Telephone Ext:	Not reported
Owner/Operator Fax:	Not reported
Owner/Operator Email:	Not reported
Owner/Operator Indicator:	Operator
Owner/Operator Name:	CONSOLIDATED EDISON COMPANY OF NY, INC.
Legal Status:	Private
Date Became Current:	19450731
Date Ended Current:	Not reported
Owner/Operator Address:	4 IRVING PLACE
Owner/Operator City,State,Zip:	NEW YORK, NY 10003
Owner/Operator Telephone:	Not reported
Owner/Operator Telephone Ext:	Not reported
Owner/Operator Fax:	Not reported
Owner/Operator Email:	Not reported
Owner/Operator Indicator:	Owner
Owner/Operator Name:	CONSOLIDATED EDISON COMPANY OF NY, INC.
Legal Status:	Private
Date Became Current:	19450731
Date Ended Current:	Not reported
Owner/Operator Address:	4 IRVING PLACE
Owner/Operator City,State,Zip:	NEW YORK, NY 10003
Owner/Operator Telephone:	Not reported
Owner/Operator Telephone Ext:	Not reported
Owner/Operator Fax:	Not reported
Owner/Operator Email:	Not reported
Owner/Operator Indicator:	Owner
Owner/Operator Name:	CONSOLIDATED EDISON COMPANY OF NY, INC.
Legal Status:	Private
Date Became Current:	20060101
Date Ended Current:	Not reported

CON EDISON - 3RD AVE (Continued) **1000111635**

Owner/Operator Address:	4 IRVING PLACE
Owner/Operator City,State,Zip:	NEW YORK, NY 10003
Owner/Operator Telephone:	Not reported
Owner/Operator Telephone Ext:	Not reported
Owner/Operator Fax:	Not reported
Owner/Operator Email:	Not reported

Owner/Operator Indicator:	Operator
Owner/Operator Name:	CONSOLIDATED EDISON COMPANY OF NY, INC.
Legal Status:	Private
Date Became Current:	19450731
Date Ended Current:	Not reported
Owner/Operator Address:	4 IRVING PLACE
Owner/Operator City,State,Zip:	NEW YORK, NY 10003
Owner/Operator Telephone:	Not reported
Owner/Operator Telephone Ext:	Not reported
Owner/Operator Fax:	Not reported
Owner/Operator Email:	Not reported

Owner/Operator Indicator:	Operator
Owner/Operator Name:	CONSOLIDATED EDISON COMPANY OF NY, INC.
Legal Status:	Private
Date Became Current:	20060101
Date Ended Current:	Not reported
Owner/Operator Address:	4 IRVING PLACE
Owner/Operator City,State,Zip:	NEW YORK, NY 10003
Owner/Operator Telephone:	Not reported
Owner/Operator Telephone Ext:	Not reported
Owner/Operator Fax:	Not reported
Owner/Operator Email:	Not reported

Owner/Operator Indicator:	Owner
Owner/Operator Name:	CONSOLIDATED EDISON COMPANY OF NY, INC.
Legal Status:	Private
Date Became Current:	20060101
Date Ended Current:	Not reported
Owner/Operator Address:	4 IRVING PLACE
Owner/Operator City,State,Zip:	NEW YORK, NY 10003
Owner/Operator Telephone:	Not reported
Owner/Operator Telephone Ext:	Not reported
Owner/Operator Fax:	Not reported
Owner/Operator Email:	Not reported

Owner/Operator Indicator:	Owner
Owner/Operator Name:	CONSOLIDATED EDISON CO OF NY INC
Legal Status:	Private
Date Became Current:	Not reported
Date Ended Current:	Not reported
Owner/Operator Address:	NOT REQUIRED
Owner/Operator City,State,Zip:	NOT REQUIRED, WY 99999
Owner/Operator Telephone:	212-555-1212
Owner/Operator Telephone Ext:	Not reported
Owner/Operator Fax:	Not reported
Owner/Operator Email:	Not reported

Owner/Operator Indicator:	Owner
Owner/Operator Name:	CONSOLIDATED EDISON COMPANY OF NY, INC.

CON EDISON - 3RD AVE (Continued) **1000111635**

Legal Status:	Private
Date Became Current:	20060101
Date Ended Current:	Not reported
Owner/Operator Address:	4 IRVING PLACE
Owner/Operator City,State,Zip:	NEW YORK, NY 10003
Owner/Operator Telephone:	Not reported
Owner/Operator Telephone Ext:	Not reported
Owner/Operator Fax:	Not reported
Owner/Operator Email:	Not reported

Owner/Operator Indicator:	Operator
Owner/Operator Name:	CONSOLIDATED EDISON COMPANY OF NY, INC.
Legal Status:	Private
Date Became Current:	20060101
Date Ended Current:	Not reported
Owner/Operator Address:	4 IRVING PLACE
Owner/Operator City,State,Zip:	NEW YORK, NY 10003
Owner/Operator Telephone:	Not reported
Owner/Operator Telephone Ext:	Not reported
Owner/Operator Fax:	Not reported
Owner/Operator Email:	Not reported

Owner/Operator Indicator:	Owner
Owner/Operator Name:	CONSOLIDATED EDISON COMPANY OF NY, INC.
Legal Status:	Private
Date Became Current:	20060101
Date Ended Current:	Not reported
Owner/Operator Address:	4 IRVING PLACE
Owner/Operator City,State,Zip:	NEW YORK, NY 10003
Owner/Operator Telephone:	212-460-2757
Owner/Operator Telephone Ext:	Not reported
Owner/Operator Fax:	Not reported
Owner/Operator Email:	Not reported

Owner/Operator Indicator:	Operator
Owner/Operator Name:	CONSOLIDATED EDISON COMPANY OF NY, INC.
Legal Status:	Private
Date Became Current:	19450731
Date Ended Current:	Not reported
Owner/Operator Address:	4 IRVING PLACE
Owner/Operator City,State,Zip:	NEW YORK, NY 10003
Owner/Operator Telephone:	Not reported
Owner/Operator Telephone Ext:	Not reported
Owner/Operator Fax:	Not reported
Owner/Operator Email:	Not reported

Owner/Operator Indicator:	Owner
Owner/Operator Name:	CONSOLIDATED EDISON COMPANY OF NY, INC.
Legal Status:	Private
Date Became Current:	20060101
Date Ended Current:	Not reported
Owner/Operator Address:	4 IRVING PLACE
Owner/Operator City,State,Zip:	NEW YORK, NY 10003
Owner/Operator Telephone:	Not reported
Owner/Operator Telephone Ext:	Not reported
Owner/Operator Fax:	Not reported
Owner/Operator Email:	Not reported

CON EDISON - 3RD AVE (Continued) **1000111635**

Owner/Operator Indicator:	Operator
Owner/Operator Name:	CONSOLIDATED EDISON COMPANY OF NY, INC.
Legal Status:	Private
Date Became Current:	20060101
Date Ended Current:	Not reported
Owner/Operator Address:	4 IRVING PLACE
Owner/Operator City,State,Zip:	NEW YORK, NY 10003
Owner/Operator Telephone:	Not reported
Owner/Operator Telephone Ext:	Not reported
Owner/Operator Fax:	Not reported
Owner/Operator Email:	Not reported

Owner/Operator Indicator:	Operator
Owner/Operator Name:	CONSOLIDATED EDISON COMPANY OF NY, INC.
Legal Status:	Private
Date Became Current:	20060101
Date Ended Current:	Not reported
Owner/Operator Address:	4 IRVING PLACE
Owner/Operator City,State,Zip:	NEW YORK, NY 10003
Owner/Operator Telephone:	212-460-2757
Owner/Operator Telephone Ext:	Not reported
Owner/Operator Fax:	Not reported
Owner/Operator Email:	Not reported

Owner/Operator Indicator:	Owner
Owner/Operator Name:	CONSOLIDATED EDISON COMPANY OF NY, INC.
Legal Status:	Private
Date Became Current:	19450731
Date Ended Current:	Not reported
Owner/Operator Address:	4 IRVING PLACE
Owner/Operator City,State,Zip:	NEW YORK, NY 10003
Owner/Operator Telephone:	Not reported
Owner/Operator Telephone Ext:	Not reported
Owner/Operator Fax:	Not reported
Owner/Operator Email:	Not reported

Historic Generators:

Receive Date:	20100323
Handler Name: CON EDISON - 3RD AVE	
Federal Waste Generator Description:	Large Quantity Generator
State District Owner:	Not reported
Large Quantity Handler of Universal Waste:	No
Recognized Trader Importer:	No
Recognized Trader Exporter:	No
Spent Lead Acid Battery Importer:	No
Spent Lead Acid Battery Exporter:	No
Current Record:	No
Non Storage Recycler Activity:	Not reported
Electronic Manifest Broker:	Not reported

Receive Date:	20120306
Handler Name: CON EDISON - 3RD AVE	
Federal Waste Generator Description:	Large Quantity Generator
State District Owner:	NY
Large Quantity Handler of Universal Waste:	No
Recognized Trader Importer:	No
Recognized Trader Exporter:	No

CON EDISON - 3RD AVE (Continued) **1000111635**

Spent Lead Acid Battery Importer:	No
Spent Lead Acid Battery Exporter:	No
Current Record:	No
Non Storage Recycler Activity:	Not reported
Electronic Manifest Broker:	Not reported

Receive Date:	20140327
Handler Name: CON EDISON - 3RD AVE	
Federal Waste Generator Description:	Large Quantity Generator
State District Owner:	NY
Large Quantity Handler of Universal Waste:	No
Recognized Trader Importer:	No
Recognized Trader Exporter:	No
Spent Lead Acid Battery Importer:	No
Spent Lead Acid Battery Exporter:	No
Current Record:	No
Non Storage Recycler Activity:	Not reported
Electronic Manifest Broker:	Not reported

Receive Date:	20160205
Handler Name: CON EDISON - 3RD AVE	
Federal Waste Generator Description:	Large Quantity Generator
State District Owner:	NY
Large Quantity Handler of Universal Waste:	No
Recognized Trader Importer:	No
Recognized Trader Exporter:	No
Spent Lead Acid Battery Importer:	No
Spent Lead Acid Battery Exporter:	No
Current Record:	No
Non Storage Recycler Activity:	Not reported
Electronic Manifest Broker:	Not reported

Receive Date:	20180410
Handler Name: CON EDISON - 3RD AVE	
Federal Waste Generator Description:	Large Quantity Generator
State District Owner:	NY
Large Quantity Handler of Universal Waste:	No
Recognized Trader Importer:	No
Recognized Trader Exporter:	No
Spent Lead Acid Battery Importer:	No
Spent Lead Acid Battery Exporter:	No
Current Record:	Yes
Non Storage Recycler Activity:	No
Electronic Manifest Broker:	No

Receive Date:	20060220
Handler Name: CON EDISON - 3RD AVE	
Federal Waste Generator Description:	Large Quantity Generator
State District Owner:	Not reported
Large Quantity Handler of Universal Waste:	No
Recognized Trader Importer:	No
Recognized Trader Exporter:	No
Spent Lead Acid Battery Importer:	No
Spent Lead Acid Battery Exporter:	No
Current Record:	No
Non Storage Recycler Activity:	Not reported
Electronic Manifest Broker:	Not reported

CON EDISON - 3RD AVE (Continued) **1000111635**

Receive Date: 20070101
Handler Name: CON EDISON - 3RD AVE
Federal Waste Generator Description: Large Quantity Generator
State District Owner: NY
Large Quantity Handler of Universal Waste: No
Recognized Trader Importer: No
Recognized Trader Exporter: No
Spent Lead Acid Battery Importer: No
Spent Lead Acid Battery Exporter: No
Current Record: No
Non Storage Recycler Activity: Not reported
Electronic Manifest Broker: Not reported

Receive Date: 19800818
Handler Name: CON EDISON - THIRD AVENUE SERVICE YARD
Federal Waste Generator Description: Large Quantity Generator
State District Owner: NY
Large Quantity Handler of Universal Waste: No
Recognized Trader Importer: No
Recognized Trader Exporter: No
Spent Lead Acid Battery Importer: No
Spent Lead Acid Battery Exporter: No
Current Record: No
Non Storage Recycler Activity: Not reported
Electronic Manifest Broker: Not reported

Receive Date: 19920228
Handler Name: CON ED - 3RD AVENUE
Federal Waste Generator Description: Large Quantity Generator
State District Owner: NY
Large Quantity Handler of Universal Waste: No
Recognized Trader Importer: No
Recognized Trader Exporter: No
Spent Lead Acid Battery Importer: No
Spent Lead Acid Battery Exporter: No
Current Record: No
Non Storage Recycler Activity: Not reported
Electronic Manifest Broker: Not reported

Receive Date: 19940331
Handler Name: CON EDISON-THIRD AVENUE SERVICE CENTER
Federal Waste Generator Description: Large Quantity Generator
State District Owner: NY
Large Quantity Handler of Universal Waste: No
Recognized Trader Importer: No
Recognized Trader Exporter: No
Spent Lead Acid Battery Importer: No
Spent Lead Acid Battery Exporter: No
Current Record: No
Non Storage Recycler Activity: Not reported
Electronic Manifest Broker: Not reported

Receive Date: 19960329
Handler Name: CON EDISON -
Federal Waste Generator Description: Large Quantity Generator
State District Owner: NY
Large Quantity Handler of Universal Waste: No

CON EDISON - 3RD AVE (Continued) **1000111635**

Recognized Trader Importer:	No
Recognized Trader Exporter:	No
Spent Lead Acid Battery Importer:	No
Spent Lead Acid Battery Exporter:	No
Current Record:	No
Non Storage Recycler Activity:	Not reported
Electronic Manifest Broker:	Not reported

Receive Date:	19980226
Handler Name:	CON ED - THIRD AVENUE SERVICE CENTER
Federal Waste Generator Description:	Large Quantity Generator
State District Owner:	NY
Large Quantity Handler of Universal Waste:	No
Recognized Trader Importer:	No
Recognized Trader Exporter:	No
Spent Lead Acid Battery Importer:	No
Spent Lead Acid Battery Exporter:	No
Current Record:	No
Non Storage Recycler Activity:	Not reported
Electronic Manifest Broker:	Not reported

Receive Date:	20010101
Handler Name:	3RD AVE
Federal Waste Generator Description:	Large Quantity Generator
State District Owner:	NY
Large Quantity Handler of Universal Waste:	No
Recognized Trader Importer:	No
Recognized Trader Exporter:	No
Spent Lead Acid Battery Importer:	No
Spent Lead Acid Battery Exporter:	No
Current Record:	No
Non Storage Recycler Activity:	Not reported
Electronic Manifest Broker:	Not reported

Receive Date:	20020531
Handler Name:	CON EDISION - 3RD AVE
Federal Waste Generator Description:	Large Quantity Generator
State District Owner:	NY
Large Quantity Handler of Universal Waste:	No
Recognized Trader Importer:	No
Recognized Trader Exporter:	No
Spent Lead Acid Battery Importer:	No
Spent Lead Acid Battery Exporter:	No
Current Record:	No
Non Storage Recycler Activity:	Not reported
Electronic Manifest Broker:	Not reported

Receive Date:	20040225
Handler Name:	CON EDISON - 3RD AVE
Federal Waste Generator Description:	Large Quantity Generator
State District Owner:	Not reported
Large Quantity Handler of Universal Waste:	No
Recognized Trader Importer:	No
Recognized Trader Exporter:	No
Spent Lead Acid Battery Importer:	No
Spent Lead Acid Battery Exporter:	No
Current Record:	No

CON EDISON - 3RD AVE (Continued) **1000111635**

Non Storage Recycler Activity:	Not reported
Electronic Manifest Broker:	Not reported
Receive Date:	20060221
Handler Name: CON EDISON - 3RD AVE	
Federal Waste Generator Description:	Large Quantity Generator
State District Owner:	Not reported
Large Quantity Handler of Universal Waste:	No
Recognized Trader Importer:	No
Recognized Trader Exporter:	No
Spent Lead Acid Battery Importer:	No
Spent Lead Acid Battery Exporter:	No
Current Record:	No
Non Storage Recycler Activity:	Not reported
Electronic Manifest Broker:	Not reported
Receive Date:	20080221
Handler Name: CON EDISON - 3RD AVE	
Federal Waste Generator Description:	Large Quantity Generator
State District Owner:	Not reported
Large Quantity Handler of Universal Waste:	No
Recognized Trader Importer:	No
Recognized Trader Exporter:	No
Spent Lead Acid Battery Importer:	No
Spent Lead Acid Battery Exporter:	No
Current Record:	No
Non Storage Recycler Activity:	Not reported
Electronic Manifest Broker:	Not reported

List of NAICS Codes and Descriptions:

NAICS Code:	2211
NAICS Description:	ELECTRIC POWER GENERATION, TRANSMISSION AND DISTRIBUTION
NAICS Code:	22111
NAICS Description:	ELECTRIC POWER GENERATION
NAICS Code:	221122
NAICS Description:	ELECTRIC POWER DISTRIBUTION

Facility Has Received Notices of Violation:

Found Violation:	Yes
Agency Which Determined Violation:	State
Violation Short Description:	TSD IS-Preparedness and Prevention
Date Violation was Determined:	20170615
Actual Return to Compliance Date:	20170807
Return to Compliance Qualifier:	Documented
Violation Responsible Agency:	State
Scheduled Compliance Date:	Not reported
Enforcement Identifier:	001
Date of Enforcement Action:	20170711
Enforcement Responsible Agency:	State
Enforcement Docket Number:	Not reported
Enforcement Attorney:	Not reported
Corrective Action Component:	No
Appeal Initiated Date:	Not reported
Appeal Resolution Date:	Not reported

CON EDISON - 3RD AVE (Continued) **1000111635**

Disposition Status Date: Not reported
Disposition Status: Not reported
Disposition Status Description: Not reported
Consent/Final Order Sequence Number:Not reported
Consent/Final Order Respondent Name: Not reported
Consent/Final Order Lead Agency: Not reported
Enforcement Type: WRITTEN INFORMAL
Enforcement Responsible Person: NYSC
Enforcement Responsible Sub-Organization: R2
SEP Sequence Number: Not reported
SEP Expenditure Amount: Not reported
SEP Scheduled Completion Date: Not reported
SEP Actual Date: Not reported
SEP Defaulted Date: Not reported
SEP Type: Not reported
SEP Type Description: Not reported
Proposed Amount: Not reported
Final Monetary Amount: Not reported
Paid Amount: Not reported
Final Count: Not reported
Final Amount: Not reported

Found Violation: Yes
Agency Which Determined Violation: State
Violation Short Description: Generators - General
Date Violation was Determined: 20031024
Actual Return to Compliance Date: 20031204
Return to Compliance Qualifier: Unverifiable
Violation Responsible Agency: State
Scheduled Compliance Date: Not reported
Enforcement Identifier: 001
Date of Enforcement Action: 20031120
Enforcement Responsible Agency: State
Enforcement Docket Number: Not reported
Enforcement Attorney: Not reported
Corrective Action Component: No
Appeal Initiated Date: Not reported
Appeal Resolution Date: Not reported
Disposition Status Date: Not reported
Disposition Status: Not reported
Disposition Status Description: Not reported
Consent/Final Order Sequence Number:Not reported
Consent/Final Order Respondent Name: Not reported
Consent/Final Order Lead Agency: Not reported
Enforcement Type: WRITTEN INFORMAL
Enforcement Responsible Person: NYSAN
Enforcement Responsible Sub-Organization: R2
SEP Sequence Number: Not reported
SEP Expenditure Amount: Not reported
SEP Scheduled Completion Date: Not reported
SEP Actual Date: Not reported
SEP Defaulted Date: Not reported
SEP Type: Not reported
SEP Type Description: Not reported
Proposed Amount: Not reported
Final Monetary Amount: Not reported
Paid Amount: Not reported

CON EDISON - 3RD AVE (Continued) **1000111635**

Final Count:	Not reported
Final Amount:	Not reported
Found Violation:	Yes
Agency Which Determined Violation:	State
Violation Short Description:	LDR - General
Date Violation was Determined:	20090223
Actual Return to Compliance Date:	20090430
Return to Compliance Qualifier:	Documented
Violation Responsible Agency:	State
Scheduled Compliance Date:	Not reported
Enforcement Identifier:	001
Date of Enforcement Action:	20090311
Enforcement Responsible Agency:	State
Enforcement Docket Number:	Not reported
Enforcement Attorney:	Not reported
Corrective Action Component:	No
Appeal Initiated Date:	Not reported
Appeal Resolution Date:	Not reported
Disposition Status Date:	20090430
Disposition Status:	AS
Disposition Status Description:	ACTION SATISFIED (CASE CLOSED)
Consent/Final Order Sequence Number:	Not reported
Consent/Final Order Respondent Name:	Not reported
Consent/Final Order Lead Agency:	Not reported
Enforcement Type:	WRITTEN INFORMAL
Enforcement Responsible Person:	NYSAN
Enforcement Responsible Sub-Organization:	R2
SEP Sequence Number:	Not reported
SEP Expenditure Amount:	Not reported
SEP Scheduled Completion Date:	Not reported
SEP Actual Date:	Not reported
SEP Defaulted Date:	Not reported
SEP Type:	Not reported
SEP Type Description:	Not reported
Proposed Amount:	Not reported
Final Monetary Amount:	Not reported
Paid Amount:	Not reported
Final Count:	Not reported
Final Amount:	Not reported
Found Violation:	No
Agency Which Determined Violation:	Not reported
Violation Short Description:	Not reported
Date Violation was Determined:	Not reported
Actual Return to Compliance Date:	Not reported
Return to Compliance Qualifier:	Not reported
Violation Responsible Agency:	Not reported
Scheduled Compliance Date:	Not reported
Enforcement Identifier:	Not reported
Date of Enforcement Action:	Not reported
Enforcement Responsible Agency:	Not reported
Enforcement Docket Number:	Not reported
Enforcement Attorney:	Not reported
Corrective Action Component:	Not reported
Appeal Initiated Date:	Not reported
Appeal Resolution Date:	Not reported

CON EDISON - 3RD AVE (Continued) **1000111635**

Disposition Status Date: Not reported
Disposition Status: Not reported
Disposition Status Description: Not reported
Consent/Final Order Sequence Number:Not reported
Consent/Final Order Respondent Name: Not reported
Consent/Final Order Lead Agency: Not reported
Enforcement Type: Not reported
Enforcement Responsible Person: Not reported
Enforcement Responsible Sub-Organization: Not reported
SEP Sequence Number: Not reported
SEP Expenditure Amount: Not reported
SEP Scheduled Completion Date: Not reported
SEP Actual Date: Not reported
SEP Defaulted Date: Not reported
SEP Type: Not reported
SEP Type Description: Not reported
Proposed Amount: Not reported
Final Monetary Amount: Not reported
Paid Amount: Not reported
Final Count: Not reported
Final Amount: Not reported

Found Violation: No
Agency Which Determined Violation: Not reported
Violation Short Description: Not reported
Date Violation was Determined: Not reported
Actual Return to Compliance Date: Not reported
Return to Compliance Qualifier: Not reported
Violation Responsible Agency: Not reported
Scheduled Compliance Date: Not reported
Enforcement Identifier: Not reported
Date of Enforcement Action: Not reported
Enforcement Responsible Agency: Not reported
Enforcement Docket Number: Not reported
Enforcement Attorney: Not reported
Corrective Action Component: Not reported
Appeal Initiated Date: Not reported
Appeal Resolution Date: Not reported
Disposition Status Date: Not reported
Disposition Status: Not reported
Disposition Status Description: Not reported
Consent/Final Order Sequence Number:Not reported
Consent/Final Order Respondent Name: Not reported
Consent/Final Order Lead Agency: Not reported
Enforcement Type: Not reported
Enforcement Responsible Person: Not reported
Enforcement Responsible Sub-Organization: Not reported
SEP Sequence Number: Not reported
SEP Expenditure Amount: Not reported
SEP Scheduled Completion Date: Not reported
SEP Actual Date: Not reported
SEP Defaulted Date: Not reported
SEP Type: Not reported
SEP Type Description: Not reported
Proposed Amount: Not reported
Final Monetary Amount: Not reported
Paid Amount: Not reported

CON EDISON - 3RD AVE (Continued) **1000111635**

Final Count:	Not reported
Final Amount:	Not reported
Found Violation:	Yes
Agency Which Determined Violation:	State
Violation Short Description:	TSD IS-Contingency Plan and Emergency Procedures
Date Violation was Determined:	20170615
Actual Return to Compliance Date:	20170807
Return to Compliance Qualifier:	Documented
Violation Responsible Agency:	State
Scheduled Compliance Date:	Not reported
Enforcement Identifier:	001
Date of Enforcement Action:	20170711
Enforcement Responsible Agency:	State
Enforcement Docket Number:	Not reported
Enforcement Attorney:	Not reported
Corrective Action Component:	No
Appeal Initiated Date:	Not reported
Appeal Resolution Date:	Not reported
Disposition Status Date:	Not reported
Disposition Status:	Not reported
Disposition Status Description:	Not reported
Consent/Final Order Sequence Number:	Not reported
Consent/Final Order Respondent Name:	Not reported
Consent/Final Order Lead Agency:	Not reported
Enforcement Type:	WRITTEN INFORMAL
Enforcement Responsible Person:	NYSC
Enforcement Responsible Sub-Organization:	R2
SEP Sequence Number:	Not reported
SEP Expenditure Amount:	Not reported
SEP Scheduled Completion Date:	Not reported
SEP Actual Date:	Not reported
SEP Defaulted Date:	Not reported
SEP Type:	Not reported
SEP Type Description:	Not reported
Proposed Amount:	Not reported
Final Monetary Amount:	Not reported
Paid Amount:	Not reported
Final Count:	Not reported
Final Amount:	Not reported

Evaluation Action Summary:

Evaluation Date:	20170615
Evaluation Responsible Agency:	State
Found Violation:	Yes
Evaluation Type Description:	COMPLIANCE EVALUATION INSPECTION ON-SITE
Evaluation Responsible Person Identifier:	NYSC
Evaluation Responsible Sub-Organization:	R2
Actual Return to Compliance Date:	20170807
Scheduled Compliance Date:	Not reported
Date of Request:	Not reported
Date Response Received:	Not reported
Request Agency:	Not reported
Former Citation:	Not reported
Evaluation Date:	20031024
Evaluation Responsible Agency:	State

CON EDISON - 3RD AVE (Continued) **1000111635**

Found Violation:	Yes
Evaluation Type Description:	COMPLIANCE EVALUATION INSPECTION ON-SITE
Evaluation Responsible Person Identifier:	NYSAN
Evaluation Responsible Sub-Organization:	R2
Actual Return to Compliance Date:	20031204
Scheduled Compliance Date:	Not reported
Date of Request:	Not reported
Date Response Received:	Not reported
Request Agency:	Not reported
Former Citation:	Not reported

Evaluation Date:	20090223
Evaluation Responsible Agency:	State
Found Violation:	Yes
Evaluation Type Description:	COMPLIANCE EVALUATION INSPECTION ON-SITE
Evaluation Responsible Person Identifier:	NYSAN
Evaluation Responsible Sub-Organization:	R2
Actual Return to Compliance Date:	20090430
Scheduled Compliance Date:	Not reported
Date of Request:	Not reported
Date Response Received:	Not reported
Request Agency:	Not reported
Former Citation:	Not reported

Evaluation Date:	20110401
Evaluation Responsible Agency:	EPA
Found Violation:	No
Evaluation Type Description:	COMPLIANCE EVALUATION INSPECTION ON-SITE
Evaluation Responsible Person Identifier:	R2STP
Evaluation Responsible Sub-Organization:	RCB
Actual Return to Compliance Date:	Not reported
Scheduled Compliance Date:	Not reported
Date of Request:	Not reported
Date Response Received:	Not reported
Request Agency:	Not reported
Former Citation:	Not reported

Evaluation Date:	20121114
Evaluation Responsible Agency:	EPA
Found Violation:	No
Evaluation Type Description:	COMPLIANCE ASSISTANCE VISIT
Evaluation Responsible Person Identifier:	R2JDW
Evaluation Responsible Sub-Organization:	RCB
Actual Return to Compliance Date:	Not reported
Scheduled Compliance Date:	Not reported
Date of Request:	Not reported
Date Response Received:	Not reported
Request Agency:	Not reported
Former Citation:	Not reported

Evaluation Date:	20170615
Evaluation Responsible Agency:	State
Found Violation:	Yes
Evaluation Type Description:	COMPLIANCE EVALUATION INSPECTION ON-SITE
Evaluation Responsible Person Identifier:	NYSC
Evaluation Responsible Sub-Organization:	R2
Actual Return to Compliance Date:	20170807

CON EDISON - 3RD AVE (Continued) **1000111635**

Scheduled Compliance Date:	Not reported
Date of Request:	Not reported
Date Response Received:	Not reported
Request Agency:	Not reported
Former Citation:	Not reported

NJ MANIFEST:

EPA Id:	NYD000706218
Mail Address:	222 FIRST ST
Mail City/State/Zip:	BROOKLYN 11215
Facility Phone:	7188025672
Emergency Phone:	Not reported
Contact:	Not reported
Comments:	Not reported
SIC Code:	Not reported
County:	00
Municipal:	00
Previous EPA Id:	Not reported
Gen Flag:	X
Trans Flag:	Not reported
TSDF Flag:	Not reported
Name Change:	Not reported
Date Change:	Not reported

Manifest:

Manifest Number:	NJA5316846
EPA ID:	NYD000706218
Date Shipped:	06/07/2006
TSDF EPA ID:	NJD991291105
Transporter EPA ID:	NJD003812047
Transporter 2 EPA ID:	Not reported
Transporter 3 EPA ID:	Not reported
Transporter 4 EPA ID:	Not reported
Transporter 5 EPA ID:	Not reported
Transporter 6 EPA ID:	Not reported
Transporter 7 EPA ID:	Not reported
Transporter 8 EPA ID:	Not reported
Transporter 9 EPA ID:	Not reported
Transporter 10 EPA ID:	Not reported
Date Trans1 Transported Waste:	06/07/2006
Date Trans2 Transported Waste:	Not reported
Date Trans3 Transported Waste:	Not reported
Date Trans4 Transported Waste:	Not reported
Date Trans5 Transported Waste:	Not reported
Date Trans6 Transported Waste:	Not reported
Date Trans7 Transported Waste:	Not reported
Date Trans8 Transported Waste:	Not reported
Date Trans9 Transported Waste:	Not reported
Date Trans10 Transported Waste:	Not reported
Date TSDF Received Waste:	06/07/2006
TSDF EPA Facility Name:	Not reported
QTY Units:	Not reported
Transporter SEQ ID:	Not reported
Transporter-1 Date:	Not reported
Waste SEQ ID:	Not reported
Waste Type Code 2:	Not reported

CON EDISON - 3RD AVE (Continued) **1000111635**

Waste Type Code 3:	Not reported
Waste Type Code 4:	Not reported
Waste Type Code 5:	Not reported
Waste Type Code 6:	Not reported
Date Accepted:	Not reported
Manifest Discrepancy Type:	Not reported
Data Entry Number:	08020621
Was Load Rejected:	BROOKLYN 11215
Reason Load Was Rejected:	Not reported

Manifest Number:	000182029GBF
EPA ID:	NYD000706218
Date Shipped:	06/11/2007
TSDF EPA ID:	NJD991291105
Transporter EPA ID:	NJD003812047
Transporter 2 EPA ID:	Not reported
Transporter 3 EPA ID:	Not reported
Transporter 4 EPA ID:	Not reported
Transporter 5 EPA ID:	Not reported
Transporter 6 EPA ID:	Not reported
Transporter 7 EPA ID:	Not reported
Transporter 8 EPA ID:	Not reported
Transporter 9 EPA ID:	Not reported
Transporter 10 EPA ID:	Not reported
Date Trans1 Transported Waste:	06/11/2007
Date Trans2 Transported Waste:	Not reported
Date Trans3 Transported Waste:	Not reported
Date Trans4 Transported Waste:	Not reported
Date Trans5 Transported Waste:	Not reported
Date Trans6 Transported Waste:	Not reported
Date Trans7 Transported Waste:	Not reported
Date Trans8 Transported Waste:	Not reported
Date Trans9 Transported Waste:	Not reported
Date Trans10 Transported Waste:	Not reported
Date TSDF Received Waste:	06/11/2007
TSDF EPA Facility Name:	Not reported
QTY Units:	Not reported
Transporter SEQ ID:	Not reported
Transporter-1 Date:	Not reported
Waste SEQ ID:	Not reported
Waste Type Code 2:	Not reported
Waste Type Code 3:	Not reported
Waste Type Code 4:	Not reported
Waste Type Code 5:	Not reported
Waste Type Code 6:	Not reported
Date Accepted:	Not reported
Manifest Discrepancy Type:	Not reported
Data Entry Number:	Not reported
Was Load Rejected:	BROOKLYN 11215
Reason Load Was Rejected:	Not reported

Waste:

Manifest Year:	Not reported
Waste Code:	D008
Hand Code:	H11
Quantity:	42120 P

CON EDISON - 3RD AVE (Continued) **1000111635**

Manifest Number:	NJA5121770
EPA ID:	NYD000706218
Date Shipped:	01/07/2004
TSDF EPA ID:	NJD991291105
Transporter EPA ID:	NJD003812047
Transporter 2 EPA ID:	Not reported
Transporter 3 EPA ID:	Not reported
Transporter 4 EPA ID:	Not reported
Transporter 5 EPA ID:	Not reported
Transporter 6 EPA ID:	Not reported
Transporter 7 EPA ID:	Not reported
Transporter 8 EPA ID:	Not reported
Transporter 9 EPA ID:	Not reported
Transporter 10 EPA ID:	Not reported
Date Trans1 Transported Waste:	01/07/2004
Date Trans2 Transported Waste:	Not reported
Date Trans3 Transported Waste:	Not reported
Date Trans4 Transported Waste:	Not reported
Date Trans5 Transported Waste:	Not reported
Date Trans6 Transported Waste:	Not reported
Date Trans7 Transported Waste:	Not reported
Date Trans8 Transported Waste:	Not reported
Date Trans9 Transported Waste:	Not reported
Date Trans10 Transported Waste:	Not reported
Date TSDF Received Waste:	01/07/2004
TSDF EPA Facility Name:	Not reported
QTY Units:	Not reported
Transporter SEQ ID:	Not reported
Transporter-1 Date:	Not reported
Waste SEQ ID:	Not reported
Waste Type Code 2:	Not reported
Waste Type Code 3:	Not reported
Waste Type Code 4:	Not reported
Waste Type Code 5:	Not reported
Waste Type Code 6:	Not reported
Date Accepted:	Not reported
Manifest Discrepancy Type:	Not reported
Data Entry Number:	03160425
Was Load Rejected:	BROOKLYN 11215
Reason Load Was Rejected:	Not reported

Manifest Number:	NJA5205855
EPA ID:	NYD000706218
Date Shipped:	12/02/2004
TSDF EPA ID:	NJD991291105
Transporter EPA ID:	NJD003812047
Transporter 2 EPA ID:	Not reported
Transporter 3 EPA ID:	Not reported
Transporter 4 EPA ID:	Not reported
Transporter 5 EPA ID:	Not reported
Transporter 6 EPA ID:	Not reported
Transporter 7 EPA ID:	Not reported
Transporter 8 EPA ID:	Not reported
Transporter 9 EPA ID:	Not reported
Transporter 10 EPA ID:	Not reported
Date Trans1 Transported Waste:	12/02/2004
Date Trans2 Transported Waste:	Not reported

CON EDISON - 3RD AVE (Continued) **1000111635**

Date Trans3 Transported Waste:	Not reported
Date Trans4 Transported Waste:	Not reported
Date Trans5 Transported Waste:	Not reported
Date Trans6 Transported Waste:	Not reported
Date Trans7 Transported Waste:	Not reported
Date Trans8 Transported Waste:	Not reported
Date Trans9 Transported Waste:	Not reported
Date Trans10 Transported Waste:	Not reported
Date TSDF Received Waste:	12/02/2004
TSDF EPA Facility Name:	Not reported
QTY Units:	Not reported
Transporter SEQ ID:	Not reported
Transporter-1 Date:	Not reported
Waste SEQ ID:	Not reported
Waste Type Code 2:	Not reported
Waste Type Code 3:	Not reported
Waste Type Code 4:	Not reported
Waste Type Code 5:	Not reported
Waste Type Code 6:	Not reported
Date Accepted:	Not reported
Manifest Discrepancy Type:	Not reported
Data Entry Number:	01040521
Was Load Rejected:	BROOKLYN 11215
Reason Load Was Rejected:	Not reported

Manifest Number:	000266847GBF
EPA ID:	NYD000706218
Date Shipped:	10/04/2007
TSDF EPA ID:	NJD991291105
Transporter EPA ID:	NJD003812047
Transporter 2 EPA ID:	Not reported
Transporter 3 EPA ID:	Not reported
Transporter 4 EPA ID:	Not reported
Transporter 5 EPA ID:	Not reported
Transporter 6 EPA ID:	Not reported
Transporter 7 EPA ID:	Not reported
Transporter 8 EPA ID:	Not reported
Transporter 9 EPA ID:	Not reported
Transporter 10 EPA ID:	Not reported
Date Trans1 Transported Waste:	10/04/2007
Date Trans2 Transported Waste:	Not reported
Date Trans3 Transported Waste:	Not reported
Date Trans4 Transported Waste:	Not reported
Date Trans5 Transported Waste:	Not reported
Date Trans6 Transported Waste:	Not reported
Date Trans7 Transported Waste:	Not reported
Date Trans8 Transported Waste:	Not reported
Date Trans9 Transported Waste:	Not reported
Date Trans10 Transported Waste:	Not reported
Date TSDF Received Waste:	10/04/2007
TSDF EPA Facility Name:	Not reported
QTY Units:	Not reported
Transporter SEQ ID:	Not reported
Transporter-1 Date:	Not reported
Waste SEQ ID:	Not reported
Waste Type Code 2:	Not reported
Waste Type Code 3:	Not reported

CON EDISON - 3RD AVE (Continued) **1000111635**

Waste Type Code 4:	Not reported
Waste Type Code 5:	Not reported
Waste Type Code 6:	Not reported
Date Accepted:	Not reported
Manifest Discrepancy Type:	Not reported
Data Entry Number:	Not reported
Was Load Rejected:	BROOKLYN 11215
Reason Load Was Rejected:	Not reported

Manifest Number:	000411117GBF
EPA ID:	NYD000706218
Date Shipped:	04/16/2008
TSDF EPA ID:	NJD991291105
Transporter EPA ID:	NJD003812047
Transporter 2 EPA ID:	Not reported
Transporter 3 EPA ID:	Not reported
Transporter 4 EPA ID:	Not reported
Transporter 5 EPA ID:	Not reported
Transporter 6 EPA ID:	Not reported
Transporter 7 EPA ID:	Not reported
Transporter 8 EPA ID:	Not reported
Transporter 9 EPA ID:	Not reported
Transporter 10 EPA ID:	Not reported
Date Trans1 Transported Waste:	04/16/2008
Date Trans2 Transported Waste:	Not reported
Date Trans3 Transported Waste:	Not reported
Date Trans4 Transported Waste:	Not reported
Date Trans5 Transported Waste:	Not reported
Date Trans6 Transported Waste:	Not reported
Date Trans7 Transported Waste:	Not reported
Date Trans8 Transported Waste:	Not reported
Date Trans9 Transported Waste:	Not reported
Date Trans10 Transported Waste:	Not reported
Date TSDF Received Waste:	04/16/2008
TSDF EPA Facility Name:	Not reported
QTY Units:	Not reported
Transporter SEQ ID:	Not reported
Transporter-1 Date:	Not reported
Waste SEQ ID:	Not reported
Waste Type Code 2:	Not reported
Waste Type Code 3:	Not reported
Waste Type Code 4:	Not reported
Waste Type Code 5:	Not reported
Waste Type Code 6:	Not reported
Date Accepted:	Not reported
Manifest Discrepancy Type:	Not reported
Data Entry Number:	Not reported
Was Load Rejected:	BROOKLYN 11215
Reason Load Was Rejected:	Not reported

Waste:

Manifest Year:	Not reported
Waste Code:	D008
Hand Code:	H111
Quantity:	38820 P

Manifest Number:	000416551GBF

CON EDISON - 3RD AVE (Continued) **1000111635**

EPA ID:	NYD000706218
Date Shipped:	07/23/2008
TSDF EPA ID:	NJD991291105
Transporter EPA ID:	NJD003812047
Transporter 2 EPA ID:	Not reported
Transporter 3 EPA ID:	Not reported
Transporter 4 EPA ID:	Not reported
Transporter 5 EPA ID:	Not reported
Transporter 6 EPA ID:	Not reported
Transporter 7 EPA ID:	Not reported
Transporter 8 EPA ID:	Not reported
Transporter 9 EPA ID:	Not reported
Transporter 10 EPA ID:	Not reported
Date Trans1 Transported Waste:	07/23/2008
Date Trans2 Transported Waste:	Not reported
Date Trans3 Transported Waste:	Not reported
Date Trans4 Transported Waste:	Not reported
Date Trans5 Transported Waste:	Not reported
Date Trans6 Transported Waste:	Not reported
Date Trans7 Transported Waste:	Not reported
Date Trans8 Transported Waste:	Not reported
Date Trans9 Transported Waste:	Not reported
Date Trans10 Transported Waste:	Not reported
Date TSDF Received Waste:	07/23/2008
TSDF EPA Facility Name:	Not reported
QTY Units:	Not reported
Transporter SEQ ID:	Not reported
Transporter-1 Date:	Not reported
Waste SEQ ID:	Not reported
Waste Type Code 2:	Not reported
Waste Type Code 3:	Not reported
Waste Type Code 4:	Not reported
Waste Type Code 5:	Not reported
Waste Type Code 6:	Not reported
Date Accepted:	Not reported
Manifest Discrepancy Type:	Not reported
Data Entry Number:	Not reported
Was Load Rejected:	BROOKLYN 11215
Reason Load Was Rejected:	Not reported

Waste:

Manifest Year:	Not reported
Waste Code:	D008
Hand Code:	H111
Quantity:	45240 P

Manifest Number:	000411120GBF
EPA ID:	NYD000706218
Date Shipped:	04/28/2008
TSDF EPA ID:	NJD991291105
Transporter EPA ID:	NJD003812047
Transporter 2 EPA ID:	Not reported
Transporter 3 EPA ID:	Not reported
Transporter 4 EPA ID:	Not reported
Transporter 5 EPA ID:	Not reported
Transporter 6 EPA ID:	Not reported
Transporter 7 EPA ID:	Not reported

CON EDISON - 3RD AVE (Continued) **1000111635**

Transporter 8 EPA ID:	Not reported
Transporter 9 EPA ID:	Not reported
Transporter 10 EPA ID:	Not reported
Date Trans1 Transported Waste:	04/28/2008
Date Trans2 Transported Waste:	Not reported
Date Trans3 Transported Waste:	Not reported
Date Trans4 Transported Waste:	Not reported
Date Trans5 Transported Waste:	Not reported
Date Trans6 Transported Waste:	Not reported
Date Trans7 Transported Waste:	Not reported
Date Trans8 Transported Waste:	Not reported
Date Trans9 Transported Waste:	Not reported
Date Trans10 Transported Waste:	Not reported
Date TSDF Received Waste:	05/20/2008
TSDF EPA Facility Name:	Not reported
QTY Units:	Not reported
Transporter SEQ ID:	Not reported
Transporter-1 Date:	Not reported
Waste SEQ ID:	Not reported
Waste Type Code 2:	Not reported
Waste Type Code 3:	Not reported
Waste Type Code 4:	Not reported
Waste Type Code 5:	Not reported
Waste Type Code 6:	Not reported
Date Accepted:	Not reported
Manifest Discrepancy Type:	Not reported
Data Entry Number:	Not reported
Was Load Rejected:	BROOKLYN 11215
Reason Load Was Rejected:	Not reported

Waste:

Manifest Year:	Not reported
Waste Code:	D008
Hand Code:	H111
Quantity:	36700 P

Manifest Number:	000180268GBF
EPA ID:	NYD000706218
Date Shipped:	02/07/2007
TSDF EPA ID:	NJD991291105
Transporter EPA ID:	NJD003812047
Transporter 2 EPA ID:	Not reported
Transporter 3 EPA ID:	Not reported
Transporter 4 EPA ID:	Not reported
Transporter 5 EPA ID:	Not reported
Transporter 6 EPA ID:	Not reported
Transporter 7 EPA ID:	Not reported
Transporter 8 EPA ID:	Not reported
Transporter 9 EPA ID:	Not reported
Transporter 10 EPA ID:	Not reported
Date Trans1 Transported Waste:	02/07/2007
Date Trans2 Transported Waste:	Not reported
Date Trans3 Transported Waste:	Not reported
Date Trans4 Transported Waste:	Not reported
Date Trans5 Transported Waste:	Not reported
Date Trans6 Transported Waste:	Not reported
Date Trans7 Transported Waste:	Not reported

CON EDISON - 3RD AVE (Continued) **1000111635**

Date Trans8 Transported Waste:	Not reported
Date Trans9 Transported Waste:	Not reported
Date Trans10 Transported Waste:	Not reported
Date TSDF Received Waste:	02/07/2007
TSDF EPA Facility Name:	Not reported
QTY Units:	Not reported
Transporter SEQ ID:	Not reported
Transporter-1 Date:	Not reported
Waste SEQ ID:	Not reported
Waste Type Code 2:	Not reported
Waste Type Code 3:	Not reported
Waste Type Code 4:	Not reported
Waste Type Code 5:	Not reported
Waste Type Code 6:	Not reported
Date Accepted:	Not reported
Manifest Discrepancy Type:	Not reported
Data Entry Number:	Not reported
Was Load Rejected:	BROOKLYN 11215
Reason Load Was Rejected:	Not reported

Waste:

Manifest Year:	Not reported
Waste Code:	D008
Hand Code:	H14
Quantity:	49200 P

Manifest Number:	000180269GBF
EPA ID:	NYD000706218
Date Shipped:	02/07/2007
TSDF EPA ID:	NJD991291105
Transporter EPA ID:	NJD003812047
Transporter 2 EPA ID:	Not reported
Transporter 3 EPA ID:	Not reported
Transporter 4 EPA ID:	Not reported
Transporter 5 EPA ID:	Not reported
Transporter 6 EPA ID:	Not reported
Transporter 7 EPA ID:	Not reported
Transporter 8 EPA ID:	Not reported
Transporter 9 EPA ID:	Not reported
Transporter 10 EPA ID:	Not reported
Date Trans1 Transported Waste:	02/07/2007
Date Trans2 Transported Waste:	Not reported
Date Trans3 Transported Waste:	Not reported
Date Trans4 Transported Waste:	Not reported
Date Trans5 Transported Waste:	Not reported
Date Trans6 Transported Waste:	Not reported
Date Trans7 Transported Waste:	Not reported
Date Trans8 Transported Waste:	Not reported
Date Trans9 Transported Waste:	Not reported
Date Trans10 Transported Waste:	Not reported
Date TSDF Received Waste:	02/07/2007
TSDF EPA Facility Name:	Not reported
QTY Units:	Not reported
Transporter SEQ ID:	Not reported
Transporter-1 Date:	Not reported
Waste SEQ ID:	Not reported
Waste Type Code 2:	Not reported

CON EDISON - 3RD AVE (Continued) **1000111635**

Waste Type Code 3:	Not reported
Waste Type Code 4:	Not reported
Waste Type Code 5:	Not reported
Waste Type Code 6:	Not reported
Date Accepted:	Not reported
Manifest Discrepancy Type:	Not reported
Data Entry Number:	Not reported
Was Load Rejected:	BROOKLYN 11215
Reason Load Was Rejected:	Not reported

Waste:

Manifest Year:	Not reported
Waste Code:	D008
Hand Code:	H14
Quantity:	30480 P

Manifest Number:	NJA5316946
EPA ID:	NYD000706218
Date Shipped:	07/10/2006
TSDF EPA ID:	NJD991291105
Transporter EPA ID:	NJD003812047
Transporter 2 EPA ID:	Not reported
Transporter 3 EPA ID:	Not reported
Transporter 4 EPA ID:	Not reported
Transporter 5 EPA ID:	Not reported
Transporter 6 EPA ID:	Not reported
Transporter 7 EPA ID:	Not reported
Transporter 8 EPA ID:	Not reported
Transporter 9 EPA ID:	Not reported
Transporter 10 EPA ID:	Not reported
Date Trans1 Transported Waste:	07/10/2006
Date Trans2 Transported Waste:	Not reported
Date Trans3 Transported Waste:	Not reported
Date Trans4 Transported Waste:	Not reported
Date Trans5 Transported Waste:	Not reported
Date Trans6 Transported Waste:	Not reported
Date Trans7 Transported Waste:	Not reported
Date Trans8 Transported Waste:	Not reported
Date Trans9 Transported Waste:	Not reported
Date Trans10 Transported Waste:	Not reported
Date TSDF Received Waste:	07/10/2006
TSDF EPA Facility Name:	Not reported
QTY Units:	Not reported
Transporter SEQ ID:	Not reported
Transporter-1 Date:	Not reported
Waste SEQ ID:	Not reported
Waste Type Code 2:	Not reported
Waste Type Code 3:	Not reported
Waste Type Code 4:	Not reported
Waste Type Code 5:	Not reported
Waste Type Code 6:	Not reported
Date Accepted:	Not reported
Manifest Discrepancy Type:	Not reported
Data Entry Number:	08220625
Was Load Rejected:	BROOKLYN 11215
Reason Load Was Rejected:	Not reported

CON EDISON - 3RD AVE (Continued) **1000111635**

Manifest Number:	000416914GBF
EPA ID:	NYD000706218
Date Shipped:	8/29/2015
TSDF EPA ID:	NJD991291105
Transporter EPA ID:	NJD003812047
Transporter 2 EPA ID:	Not reported
Transporter 3 EPA ID:	Not reported
Transporter 4 EPA ID:	Not reported
Transporter 5 EPA ID:	Not reported
Transporter 6 EPA ID:	Not reported
Transporter 7 EPA ID:	Not reported
Transporter 8 EPA ID:	Not reported
Transporter 9 EPA ID:	Not reported
Transporter 10 EPA ID:	Not reported
Date Trans1 Transported Waste:	Not reported
Date Trans2 Transported Waste:	Not reported
Date Trans3 Transported Waste:	Not reported
Date Trans4 Transported Waste:	Not reported
Date Trans5 Transported Waste:	Not reported
Date Trans6 Transported Waste:	Not reported
Date Trans7 Transported Waste:	Not reported
Date Trans8 Transported Waste:	Not reported
Date Trans9 Transported Waste:	Not reported
Date Trans10 Transported Waste:	Not reported
Date TSDF Received Waste:	Not reported
TSDF EPA Facility Name:	Not reported
QTY Units:	Not reported
Transporter SEQ ID:	Not reported
Transporter-1 Date:	Not reported
Waste SEQ ID:	Not reported
Waste Type Code 2:	Not reported
Waste Type Code 3:	Not reported
Waste Type Code 4:	Not reported
Waste Type Code 5:	Not reported
Waste Type Code 6:	Not reported
Date Accepted:	Not reported
Manifest Discrepancy Type:	Not reported
Data Entry Number:	Not reported
Was Load Rejected:	BROOKLYN 11215
Reason Load Was Rejected:	Not reported

Manifest Number:	NJA5239134
EPA ID:	NYD000706218
Date Shipped:	07/06/2005
TSDF EPA ID:	NJD991291105
Transporter EPA ID:	NJD003812047
Transporter 2 EPA ID:	Not reported
Transporter 3 EPA ID:	Not reported
Transporter 4 EPA ID:	Not reported
Transporter 5 EPA ID:	Not reported
Transporter 6 EPA ID:	Not reported
Transporter 7 EPA ID:	Not reported
Transporter 8 EPA ID:	Not reported
Transporter 9 EPA ID:	Not reported
Transporter 10 EPA ID:	Not reported
Date Trans1 Transported Waste:	07/06/2005
Date Trans2 Transported Waste:	Not reported

CON EDISON - 3RD AVE (Continued) **1000111635**

Date Trans3 Transported Waste:	Not reported
Date Trans4 Transported Waste:	Not reported
Date Trans5 Transported Waste:	Not reported
Date Trans6 Transported Waste:	Not reported
Date Trans7 Transported Waste:	Not reported
Date Trans8 Transported Waste:	Not reported
Date Trans9 Transported Waste:	Not reported
Date Trans10 Transported Waste:	Not reported
Date TSDF Received Waste:	07/06/2005
TSDF EPA Facility Name:	Not reported
QTY Units:	Not reported
Transporter SEQ ID:	Not reported
Transporter-1 Date:	Not reported
Waste SEQ ID:	Not reported
Waste Type Code 2:	Not reported
Waste Type Code 3:	Not reported
Waste Type Code 4:	Not reported
Waste Type Code 5:	Not reported
Waste Type Code 6:	Not reported
Date Accepted:	Not reported
Manifest Discrepancy Type:	Not reported
Data Entry Number:	08030521
Was Load Rejected:	BROOKLYN 11215
Reason Load Was Rejected:	Not reported

Manifest Number:	NJA5271973
EPA ID:	NYD000706218
Date Shipped:	10/21/2005
TSDF EPA ID:	NJD991291105
Transporter EPA ID:	NJD003812047
Transporter 2 EPA ID:	Not reported
Transporter 3 EPA ID:	Not reported
Transporter 4 EPA ID:	Not reported
Transporter 5 EPA ID:	Not reported
Transporter 6 EPA ID:	Not reported
Transporter 7 EPA ID:	Not reported
Transporter 8 EPA ID:	Not reported
Transporter 9 EPA ID:	Not reported
Transporter 10 EPA ID:	Not reported
Date Trans1 Transported Waste:	10/21/2005
Date Trans2 Transported Waste:	Not reported
Date Trans3 Transported Waste:	Not reported
Date Trans4 Transported Waste:	Not reported
Date Trans5 Transported Waste:	Not reported
Date Trans6 Transported Waste:	Not reported
Date Trans7 Transported Waste:	Not reported
Date Trans8 Transported Waste:	Not reported
Date Trans9 Transported Waste:	Not reported
Date Trans10 Transported Waste:	Not reported
Date TSDF Received Waste:	10/21/2005
TSDF EPA Facility Name:	Not reported
QTY Units:	Not reported
Transporter SEQ ID:	Not reported
Transporter-1 Date:	Not reported
Waste SEQ ID:	Not reported
Waste Type Code 2:	Not reported
Waste Type Code 3:	Not reported

CON EDISON - 3RD AVE (Continued) **1000111635**

Waste Type Code 4:	Not reported
Waste Type Code 5:	Not reported
Waste Type Code 6:	Not reported
Date Accepted:	Not reported
Manifest Discrepancy Type:	Not reported
Data Entry Number:	01100621
Was Load Rejected:	BROOKLYN 11215
Reason Load Was Rejected:	Not reported

Manifest Number:	002661259GBF
EPA ID:	NYD000706218
Date Shipped:	5/23/2015
TSDF EPA ID:	NJD991291105
Transporter EPA ID:	NJD003812047
Transporter 2 EPA ID:	Not reported
Transporter 3 EPA ID:	Not reported
Transporter 4 EPA ID:	Not reported
Transporter 5 EPA ID:	Not reported
Transporter 6 EPA ID:	Not reported
Transporter 7 EPA ID:	Not reported
Transporter 8 EPA ID:	Not reported
Transporter 9 EPA ID:	Not reported
Transporter 10 EPA ID:	Not reported
Date Trans1 Transported Waste:	Not reported
Date Trans2 Transported Waste:	Not reported
Date Trans3 Transported Waste:	Not reported
Date Trans4 Transported Waste:	Not reported
Date Trans5 Transported Waste:	Not reported
Date Trans6 Transported Waste:	Not reported
Date Trans7 Transported Waste:	Not reported
Date Trans8 Transported Waste:	Not reported
Date Trans9 Transported Waste:	Not reported
Date Trans10 Transported Waste:	Not reported
Date TSDF Received Waste:	Not reported
TSDF EPA Facility Name:	Not reported
QTY Units:	Not reported
Transporter SEQ ID:	Not reported
Transporter-1 Date:	Not reported
Waste SEQ ID:	Not reported
Waste Type Code 2:	Not reported
Waste Type Code 3:	Not reported
Waste Type Code 4:	Not reported
Waste Type Code 5:	Not reported
Waste Type Code 6:	Not reported
Date Accepted:	Not reported
Manifest Discrepancy Type:	Not reported
Data Entry Number:	Not reported
Was Load Rejected:	BROOKLYN 11215
Reason Load Was Rejected:	Not reported

Manifest Number:	000182036GBF
EPA ID:	NYD000706218
Date Shipped:	07/12/2007
TSDF EPA ID:	NJD991291105
Transporter EPA ID:	NJD003812047
Transporter 2 EPA ID:	Not reported
Transporter 3 EPA ID:	Not reported

CON EDISON - 3RD AVE (Continued) **1000111635**

Transporter 4 EPA ID:	Not reported
Transporter 5 EPA ID:	Not reported
Transporter 6 EPA ID:	Not reported
Transporter 7 EPA ID:	Not reported
Transporter 8 EPA ID:	Not reported
Transporter 9 EPA ID:	Not reported
Transporter 10 EPA ID:	Not reported
Date Trans1 Transported Waste:	07/12/2007
Date Trans2 Transported Waste:	Not reported
Date Trans3 Transported Waste:	Not reported
Date Trans4 Transported Waste:	Not reported
Date Trans5 Transported Waste:	Not reported
Date Trans6 Transported Waste:	Not reported
Date Trans7 Transported Waste:	Not reported
Date Trans8 Transported Waste:	Not reported
Date Trans9 Transported Waste:	Not reported
Date Trans10 Transported Waste:	Not reported
Date TSDF Received Waste:	07/12/2007
TSDF EPA Facility Name:	Not reported
QTY Units:	Not reported
Transporter SEQ ID:	Not reported
Transporter-1 Date:	Not reported
Waste SEQ ID:	Not reported
Waste Type Code 2:	Not reported
Waste Type Code 3:	Not reported
Waste Type Code 4:	Not reported
Waste Type Code 5:	Not reported
Waste Type Code 6:	Not reported
Date Accepted:	Not reported
Manifest Discrepancy Type:	Not reported
Data Entry Number:	Not reported
Was Load Rejected:	BROOKLYN 11215
Reason Load Was Rejected:	Not reported

Waste:

Manifest Year:	Not reported
Waste Code:	D008
Hand Code:	H11
Quantity:	51240 P

Manifest Number:	000262944GBF
EPA ID:	NYD000706218
Date Shipped:	08/02/2007
TSDF EPA ID:	NJD991291105
Transporter EPA ID:	NJD003812047
Transporter 2 EPA ID:	Not reported
Transporter 3 EPA ID:	Not reported
Transporter 4 EPA ID:	Not reported
Transporter 5 EPA ID:	Not reported
Transporter 6 EPA ID:	Not reported
Transporter 7 EPA ID:	Not reported
Transporter 8 EPA ID:	Not reported
Transporter 9 EPA ID:	Not reported
Transporter 10 EPA ID:	Not reported
Date Trans1 Transported Waste:	08/02/2007
Date Trans2 Transported Waste:	Not reported
Date Trans3 Transported Waste:	Not reported

CON EDISON - 3RD AVE (Continued) **1000111635**

Date Trans4 Transported Waste:	Not reported
Date Trans5 Transported Waste:	Not reported
Date Trans6 Transported Waste:	Not reported
Date Trans7 Transported Waste:	Not reported
Date Trans8 Transported Waste:	Not reported
Date Trans9 Transported Waste:	Not reported
Date Trans10 Transported Waste:	Not reported
Date TSDF Received Waste:	08/02/2007
TSDF EPA Facility Name:	Not reported
QTY Units:	Not reported
Transporter SEQ ID:	Not reported
Transporter-1 Date:	Not reported
Waste SEQ ID:	Not reported
Waste Type Code 2:	Not reported
Waste Type Code 3:	Not reported
Waste Type Code 4:	Not reported
Waste Type Code 5:	Not reported
Waste Type Code 6:	Not reported
Date Accepted:	Not reported
Manifest Discrepancy Type:	Not reported
Data Entry Number:	Not reported
Was Load Rejected:	BROOKLYN 11215
Reason Load Was Rejected:	Not reported

Waste:

Manifest Year:	Not reported
Waste Code:	D008
Hand Code:	H14
Quantity:	54140 P

Manifest Number:	NJA5206110
EPA ID:	NYD000706218
Date Shipped:	02/16/2005
TSDF EPA ID:	NJD991291105
Transporter EPA ID:	NJD003812047
Transporter 2 EPA ID:	Not reported
Transporter 3 EPA ID:	Not reported
Transporter 4 EPA ID:	Not reported
Transporter 5 EPA ID:	Not reported
Transporter 6 EPA ID:	Not reported
Transporter 7 EPA ID:	Not reported
Transporter 8 EPA ID:	Not reported
Transporter 9 EPA ID:	Not reported
Transporter 10 EPA ID:	Not reported
Date Trans1 Transported Waste:	02/16/2005
Date Trans2 Transported Waste:	Not reported
Date Trans3 Transported Waste:	Not reported
Date Trans4 Transported Waste:	Not reported
Date Trans5 Transported Waste:	Not reported
Date Trans6 Transported Waste:	Not reported
Date Trans7 Transported Waste:	Not reported
Date Trans8 Transported Waste:	Not reported
Date Trans9 Transported Waste:	Not reported
Date Trans10 Transported Waste:	Not reported
Date TSDF Received Waste:	02/16/2005
TSDF EPA Facility Name:	Not reported
QTY Units:	Not reported

CON EDISON - 3RD AVE (Continued) **1000111635**

Transporter SEQ ID:	Not reported
Transporter-1 Date:	Not reported
Waste SEQ ID:	Not reported
Waste Type Code 2:	Not reported
Waste Type Code 3:	Not reported
Waste Type Code 4:	Not reported
Waste Type Code 5:	Not reported
Waste Type Code 6:	Not reported
Date Accepted:	Not reported
Manifest Discrepancy Type:	Not reported
Data Entry Number:	04180521
Was Load Rejected:	BROOKLYN 11215
Reason Load Was Rejected:	Not reported

Manifest Number:	NJA5239002
EPA ID:	NYD000706218
Date Shipped:	05/23/2005
TSDF EPA ID:	NJD991291105
Transporter EPA ID:	NJD003812047
Transporter 2 EPA ID:	Not reported
Transporter 3 EPA ID:	Not reported
Transporter 4 EPA ID:	Not reported
Transporter 5 EPA ID:	Not reported
Transporter 6 EPA ID:	Not reported
Transporter 7 EPA ID:	Not reported
Transporter 8 EPA ID:	Not reported
Transporter 9 EPA ID:	Not reported
Transporter 10 EPA ID:	Not reported
Date Trans1 Transported Waste:	05/23/2005
Date Trans2 Transported Waste:	Not reported
Date Trans3 Transported Waste:	Not reported
Date Trans4 Transported Waste:	Not reported
Date Trans5 Transported Waste:	Not reported
Date Trans6 Transported Waste:	Not reported
Date Trans7 Transported Waste:	Not reported
Date Trans8 Transported Waste:	Not reported
Date Trans9 Transported Waste:	Not reported
Date Trans10 Transported Waste:	Not reported
Date TSDF Received Waste:	05/23/2005
TSDF EPA Facility Name:	Not reported
QTY Units:	Not reported
Transporter SEQ ID:	Not reported
Transporter-1 Date:	Not reported
Waste SEQ ID:	Not reported
Waste Type Code 2:	Not reported
Waste Type Code 3:	Not reported
Waste Type Code 4:	Not reported
Waste Type Code 5:	Not reported
Waste Type Code 6:	Not reported
Date Accepted:	Not reported
Manifest Discrepancy Type:	Not reported
Data Entry Number:	06270521
Was Load Rejected:	BROOKLYN 11215
Reason Load Was Rejected:	Not reported

Manifest Number:	NJA5239141
EPA ID:	NYD000706218

CON EDISON - 3RD AVE (Continued) **1000111635**

Date Shipped:	07/27/2005
TSDF EPA ID:	NJD991291105
Transporter EPA ID:	NJD003812047
Transporter 2 EPA ID:	Not reported
Transporter 3 EPA ID:	Not reported
Transporter 4 EPA ID:	Not reported
Transporter 5 EPA ID:	Not reported
Transporter 6 EPA ID:	Not reported
Transporter 7 EPA ID:	Not reported
Transporter 8 EPA ID:	Not reported
Transporter 9 EPA ID:	Not reported
Transporter 10 EPA ID:	Not reported
Date Trans1 Transported Waste:	07/27/2005
Date Trans2 Transported Waste:	Not reported
Date Trans3 Transported Waste:	Not reported
Date Trans4 Transported Waste:	Not reported
Date Trans5 Transported Waste:	Not reported
Date Trans6 Transported Waste:	Not reported
Date Trans7 Transported Waste:	Not reported
Date Trans8 Transported Waste:	Not reported
Date Trans9 Transported Waste:	Not reported
Date Trans10 Transported Waste:	Not reported
Date TSDF Received Waste:	07/27/2005
TSDF EPA Facility Name:	Not reported
QTY Units:	Not reported
Transporter SEQ ID:	Not reported
Transporter-1 Date:	Not reported
Waste SEQ ID:	Not reported
Waste Type Code 2:	Not reported
Waste Type Code 3:	Not reported
Waste Type Code 4:	Not reported
Waste Type Code 5:	Not reported
Waste Type Code 6:	Not reported
Date Accepted:	Not reported
Manifest Discrepancy Type:	Not reported
Data Entry Number:	08300522
Was Load Rejected:	BROOKLYN 11215
Reason Load Was Rejected:	Not reported

AL296 **CONSOLIDATED EDISON** **NY MANIFEST** **S120957304**
South **222 FIRST STREET** **N/A**
1/8-1/4 **BROOKLYN, NY 11215**
0.239 mi.
1264 ft. **Site 13 of 17 in cluster AL**

Relative:
Higher

Actual:
19 ft.

NY MANIFEST:

Name:	CONSOLIDATED EDISON
Address:	222 FIRST STREET
City,State,Zip:	BROOKLYN, NY 11215-0000
Country:	USA
EPA ID:	NYD000706218
Facility Status:	Not reported
Location Address 1:	222 1ST ST
Code:	BP
Location Address 2:	Not reported
Total Tanks:	Not reported
Location City:	BROOKLYN

CONSOLIDATED EDISON (Continued) **S120957304**

Location State:	NY
Location Zip:	11215
Location Zip 4:	1892

NY MANIFEST:

EPAID:	NYD000706218
Mailing Name:	CONSOLIDATED EDISON
Mailing Contact:	FRANKLIN MURRAY
Mailing Address 1:	4 IRVING PLACE
Mailing Address 2:	RM 828
Mailing City:	NEW YORK
Mailing State:	NY
Mailing Zip:	10003
Mailing Zip 4:	Not reported
Mailing Country:	USA
Mailing Phone:	2124602808

NY MANIFEST:

Document ID:	Not reported
Manifest Status:	Not reported
seq:	Not reported
Year:	2018
Trans1 State ID:	MAD985286988
Trans2 State ID:	Not reported
Generator Ship Date:	12/31/2009
Trans1 Recv Date:	12/31/2009
Trans2 Recv Date:	Not reported
TSD Site Recv Date:	01/04/2010
Part A Recv Date:	Not reported
Part B Recv Date:	Not reported
Generator EPA ID:	NYD000706218
Trans1 EPA ID:	Not reported
Trans2 EPA ID:	Not reported
TSDF ID 1:	NYD077444263
TSDF ID 2:	Not reported
Manifest Tracking Number:	002490145FLE
Import Indicator:	N
Export Indicator:	N
Discr Quantity Indicator:	N
Discr Type Indicator:	N
Discr Residue Indicator:	N
Discr Partial Reject Indicator:	N
Discr Full Reject Indicator:	N
Manifest Ref Number:	Not reported
Alt Facility RCRA ID:	Not reported
Alt Facility Sign Date:	Not reported
MGMT Method Type Code:	H141
Waste Code:	Not reported
Waste Code:	Not reported
Waste Code:	Not reported
Waste Code:	Not reported
Waste Code:	Not reported
Waste Code:	Not reported
Quantity:	124
Units:	P - Pounds
Number of Containers:	78
Container Type:	CY - Cylinders

CONSOLIDATED EDISON (Continued) **S120957304**

Handling Method:	B Incineration, heat recovery, burning.
Specific Gravity:	1
Waste Code:	D001
Waste Code 1_2:	Not reported
Waste Code 1_3:	Not reported
Waste Code 1_4:	Not reported
Waste Code 1_5:	Not reported
Waste Code 1_6:	Not reported

AL297 **CON EDISON** **NY MANIFEST** **S117537870**
South **222 1ST ST** **N/A**
1/8-1/4 **BROOKLYN, NY 11215**
0.239 mi.
1264 ft. **Site 14 of 17 in cluster AL**

Relative:
Higher

Actual:
19 ft.

NY MANIFEST:

Name:	CON EDISON
Address:	222 1ST ST
City,State,Zip:	BROOKLYN, NY 11215
Country:	USA
EPA ID:	NYP004704771
Facility Status:	Not reported
Location Address 1:	222 1ST ST
Code:	BP
Location Address 2:	Not reported
Total Tanks:	Not reported
Location City:	BROOKLYN
Location State:	NY
Location Zip:	11215
Location Zip 4:	Not reported

NY MANIFEST:

EPAID:	NYP004704771
Mailing Name:	CON EDISON
Mailing Contact:	CON EDISON
Mailing Address 1:	4 IRVING PL
Mailing Address 2:	15TH FL
Mailing City:	NEW YORK
Mailing State:	NY
Mailing Zip:	10003
Mailing Zip 4:	Not reported
Mailing Country:	USA
Mailing Phone:	Not reported

NY MANIFEST:

Document ID:	Not reported
Manifest Status:	Not reported
seq:	Not reported
Year:	2018
Trans1 State ID:	NJ0000027193
Trans2 State ID:	Not reported
Generator Ship Date:	12/10/2014
Trans1 Recv Date:	12/10/2014
Trans2 Recv Date:	Not reported
TSD Site Recv Date:	12/10/2014
Part A Recv Date:	Not reported
Part B Recv Date:	Not reported

CON EDISON (Continued) **S117537870**

Generator EPA ID:	NYP004704771
Trans1 EPA ID:	Not reported
Trans2 EPA ID:	Not reported
TSDF ID 1:	NJD002200046
TSDF ID 2:	Not reported
Manifest Tracking Number:	012773783JJK
Import Indicator:	N
Export Indicator:	N
Discr Quantity Indicator:	N
Discr Type Indicator:	N
Discr Residue Indicator:	N
Discr Partial Reject Indicator:	N
Discr Full Reject Indicator:	N
Manifest Ref Number:	Not reported
Alt Facility RCRA ID:	Not reported
Alt Facility Sign Date:	Not reported
MGMT Method Type Code:	H110
Waste Code:	Not reported
Waste Code:	Not reported
Waste Code:	Not reported
Waste Code:	Not reported
Waste Code:	Not reported
Waste Code:	Not reported
Quantity:	15000
Units:	P - Pounds
Number of Containers:	1
Container Type:	TT - Cargo tank, tank trucks
Handling Method:	T Chemical, physical, or biological treatment.
Specific Gravity:	1
Waste Code:	D008
Waste Code 1_2:	Not reported
Waste Code 1_3:	Not reported
Waste Code 1_4:	Not reported
Waste Code 1_5:	Not reported
Waste Code 1_6:	Not reported

AL298 **CON EDISON - OTHER - SPECIFY 0000** **RCRA-LQG** **1019325713**
South **222 1 ST** **NYP004851131**
1/8-1/4 **BROOKLYN, NY 11217**
0.239 mi.
1264 ft. **Site 15 of 17 in cluster AL**

Relative:
Higher

Actual:
19 ft.

RCRA-LQG:

Date Form Received by Agency:	20160205
Handler Name:	CON EDISON - OTHER - SPECIFY 0000
Handler Address:	222 1 ST
Handler City,State,Zip:	BROOKLYN, NY 11217
EPA ID:	NYP004851131
Contact Name:	THERESA BURKARD
Contact Address:	IRVING PLACE, 15TH FL NE
Contact City,State,Zip:	NEW YORK, NY 10003
Contact Telephone:	212-460-2262
Contact Fax:	Not reported
Contact Email:	BURKARDT@CONED.COM
Contact Title:	ASSOCIATE SCIENTIST
EPA Region:	02
Land Type:	Private

CON EDISON - OTHER - SPECIFY 0000 (Continued) **1019325713**

Federal Waste Generator Description:	Large Quantity Generator
Non-Notifier:	Not reported
Biennial Report Cycle:	2015
Accessibility:	Not reported
Active Site Indicator:	Handler Activities
State District Owner:	NY
State District:	NYSDEC R2
Mailing Address:	IRVING PLACE, 15TH FL NE
Mailing City,State,Zip:	NEW YORK, NY 10003
Owner Name:	CONSOLIDATED EDISON COMPANY OF NY, INC.
Owner Type:	Private
Operator Name:	CONSOLIDATED EDISON COMPANY OF NY, INC.
Operator Type:	Private
Short-Term Generator Activity:	No
Importer Activity:	No
Mixed Waste Generator:	No
Transporter Activity:	No
Transfer Facility Activity:	No
Recycler Activity with Storage:	No
Small Quantity On-Site Burner Exemption:	No
Smelting Melting and Refining Furnace Exemption:	No
Underground Injection Control:	No
Off-Site Waste Receipt:	No
Universal Waste Indicator:	No
Universal Waste Destination Facility:	No
Federal Universal Waste:	No
Active Site Fed-Reg Treatment Storage and Disposal Facility:	Not reported
Active Site Converter Treatment storage and Disposal Facility:	Not reported
Active Site State-Reg Treatment Storage and Disposal Facility:	Not reported
Active Site State-Reg Handler:	---
Federal Facility Indicator:	Not reported
Hazardous Secondary Material Indicator:	NN
Sub-Part K Indicator:	Not reported
Commercial TSD Indicator:	No
Treatment Storage and Disposal Type:	Not reported
2018 GPRA Permit Baseline:	Not on the Baseline
2018 GPRA Renewals Baseline:	Not on the Baseline
Permit Renewals Workload Universe:	Not reported
Permit Workload Universe:	Not reported
Permit Progress Universe:	Not reported
Post-Closure Workload Universe:	Not reported
Closure Workload Universe:	Not reported
202 GPRA Corrective Action Baseline:	No
Corrective Action Workload Universe:	No
Subject to Corrective Action Universe:	No
Non-TSDFs Where RCRA CA has Been Imposed Universe:	No
TSDFs Potentially Subject to CA Under 3004 (u)/(v) Universe:	No
TSDFs Only Subject to CA under Discretionary Auth Universe:	No
Corrective Action Priority Ranking:	No NCAPS ranking
Environmental Control Indicator:	No
Institutional Control Indicator:	No
Human Exposure Controls Indicator:	N/A
Groundwater Controls Indicator:	N/A
Operating TSDF Universe:	Not reported
Full Enforcement Universe:	Not reported
Significant Non-Complier Universe:	No
Unaddressed Significant Non-Complier Universe:	No

CON EDISON - OTHER - SPECIFY 0000 (Continued) **1019325713**

Addressed Significant Non-Complier Universe:	No
Significant Non-Complier With a Compliance Schedule Universe:	No
Financial Assurance Required:	Not reported
Handler Date of Last Change:	20161107
Recognized Trader-Importer:	No
Recognized Trader-Exporter:	No
Importer of Spent Lead Acid Batteries:	No
Exporter of Spent Lead Acid Batteries:	No
Recycler Activity Without Storage:	Not reported
Manifest Broker:	Not reported
Sub-Part P Indicator:	No

Biennial: List of Years
Year: 2015

Click Here for Biennial Reporting System Data:

Hazardous Waste Summary:
Waste Code: D008
Waste Description: LEAD

Handler - Owner Operator:

Owner/Operator Indicator:	Owner
Owner/Operator Name:	CONSOLIDATED EDISON COMPANY OF NY, INC.
Legal Status:	Private
Date Became Current:	20151010
Date Ended Current:	Not reported
Owner/Operator Address:	4 IRVING PLACE
Owner/Operator City,State,Zip:	NEW YORK, NY 10003
Owner/Operator Telephone:	Not reported
Owner/Operator Telephone Ext:	Not reported
Owner/Operator Fax:	Not reported
Owner/Operator Email:	Not reported

Owner/Operator Indicator:	Operator
Owner/Operator Name:	CONSOLIDATED EDISON COMPANY OF NY, INC.
Legal Status:	Private
Date Became Current:	20151010
Date Ended Current:	Not reported
Owner/Operator Address:	4 IRVING PLACE
Owner/Operator City,State,Zip:	NEW YORK, NY 10003
Owner/Operator Telephone:	Not reported
Owner/Operator Telephone Ext:	Not reported
Owner/Operator Fax:	Not reported
Owner/Operator Email:	Not reported

Historic Generators:

Receive Date:	20160205
Handler Name:	CON EDISON - OTHER - SPECIFY 0000
Federal Waste Generator Description:	Large Quantity Generator
State District Owner:	NY
Large Quantity Handler of Universal Waste:	No
Recognized Trader Importer:	No
Recognized Trader Exporter:	No
Spent Lead Acid Battery Importer:	No

CON EDISON - OTHER - SPECIFY 0000 (Continued) **1019325713**

Spent Lead Acid Battery Exporter: No
Current Record: Yes
Non Storage Recycler Activity: Not reported
Electronic Manifest Broker: Not reported

List of NAICS Codes and Descriptions:
NAICS Code: 221122
NAICS Description: ELECTRIC POWER DISTRIBUTION

Facility Has Received Notices of Violations:
Violations: No Violations Found

Evaluation Action Summary:
Evaluations: No Evaluations Found

AL299 **THIRD AVENUE YARD** **NY BROWNFIELDS** **S120706183**
South **222 FIRST STREET** **N/A**
1/8-1/4 **BROOKLYN, NY 11215**
0.239 mi.
1264 ft. **Site 16 of 17 in cluster AL**

Relative:
Higher

Actual:
19 ft.

BROWNFIELDS:
Name: THIRD AVENUE YARD
Address: 222 FIRST STREET
City,State,Zip: BROOKLYN, NY 11215
Program: BCP
Site Code: 533255
Acres: 6.770
HW Code: C224245
SWIS: 2401
Town: New York City
Record Added Date: 10/05/2016
Record Updated Date: 03/25/2021
Update By: HMDUDEK
Site Description: "Location: The BCP site is the Con Edison Third Avenue Yard Service Center located in an urban area in Brooklyn, NY. The Property occupies a city block (approximately 6.77 acres) and is bounded to the north by 1st Street, to the south by 3rd Street, to the west by 3rd Avenue, and to the east by 4th Avenue. Current Site Features: The Property is entirely covered by contiguous impervious surfaces consisting of buildings, asphalt pavement and concrete. The property is fenced in with secure access points located on 3rd and 1st Streets. Seven functional areas are present at the Property: Stores Building; Operations and Transportation Buildings; Pole/Cable Reel Storage Area; Flush Truck Facility (used to receive and treat flush truck wastes); South Undergound Storage Tanks (UST) Area (contains two 2,500 gallon USTs containing gasoline and diesel fuel); Former North UST Area (previously contained gasoline and diesel USTs) and paved parking lots. Current Zoning and Land Use: The Property is zoned M1 2 (commercial/industrial). Con Edison currently uses the Property as a utility service center. Operations include indoor storage, pole/cable reel storage, operation of fleet fuel dispensing, auto repair garage, parking of fleet and staff vehicles, administrative offices, and flush truck area. The surrounding area is mostly commercial/light industrial. Past Use of the Site: The

THIRD AVENUE YARD (Continued) **S120706183**

property consisted of a tidal wetland until 1860 when the property was backfilled. A baseball stadium was present until approximately 1918, when it was converted into warehouse space. Between 1918 and the time the Property was acquired by Brooklyn Edison Company, Inc. (predecessor to the current owner) in 1925 the property was used mainly for warehouse and trucking operations. After being acquired by Brooklyn Edison, the Property has been used as an electric utility work out location. From at least 1933 to 1964, a portion of the Property fronting Fourth Avenue also housed gasoline service stations leased to third party operators. In 1947, a concrete pit was constructed on the southern corner of the property for dewatering sludge recovered from Con Edison electric manholes/vaults. This pit was connected to the municipal sewer and was utilized until 1974 when it was decommissioned and the current Flush Truck facility was constructed in the same location. Site Geology and Hydrogeology: The subsurface soil includes three primary lithologies that include urban fill, the naturally occurring marsh deposits and underlying sands and silt. The urban fill is continuous across the Property, extends from ground surface to 20 to 25 feet below ground surface (ft bgs) and consists of sand and silt, gravel, cobbles, concrete, brick, slag, cinders, coal fragments, glass, wood, shells, and metal. Beneath the fill and on top of the silt clay layer are discrete lenses of more coarse grained sand and gravel. Underlying fill at the Property is naturally occurring deposits, which consist primarily of silt, clay and peat. The presence of shell and plant fragments suggests that these are tidal marsh deposits. The shallow water table occurs in the fill layer beneath the Property at depths ranging from 7 12 ft bgs. Generally, groundwater flow at the property is to the west. "

Env Problem: "The majority of the contamination encountered during previous investigations at the site consist of petroleum-related compounds however polychlorinated biphenyls (PCBs) were detected in shallow soil. Subsurface Soil: Several semi-volatile organic compounds (SVOCs) were detected above industrial soil cleanup objectives (SCOs). For example, naphthalene was detected at 6,500 ppm compared to an commercial SCO of 500 ppm Surface Soil: PCBs was detected up to 430 ppm compared to an commercial SCO of 1 ppm. Groundwater: Petroleum dissolved-phase contamination was detected above Ambient Water Quality Standards and Guidance Values. For example, naphthalene was detected at 20,000 parts per billion (ppb) compared to a guidance value of 10 ppb. Free-phase oil or light non-aqueous phase liquid (LNAPL) was encountered floating of the water table in the northeastern corner of the site where gasoline and diesel underground storage tanks were previously located. "

Health Problem: "Information submitted with the BCP application regarding the conditions at the site are currently under review and will be revised as additional information becomes available."

Dump: False
Structure: False
Lagoon: False
Landfill: False
Pond: False
Disp Start: Not reported
Disp Term: Not reported
Lat/Long: Not reported
Dell: Not reported
Record Add: 2016-11-21 10:03:00
Record Upd: 2016-11-21 10:03:00

THIRD AVENUE YARD (Continued) **S120706183**

Updated By:	RJCOZZY
Own Op:	1
Sub Type:	P02
Owner Name:	Andrea Schmitz
Owner Company:	Consolidated Edison Company of New York, Inc.
Owner Address:	4 Irving Place
Owner Addr2:	Not reported
Owner City,St,Zip:	New York, NY 10003
Owner Country:	United States of America
Own Op:	6
Sub Type:	P02
Owner Name:	Andrea Schmitz
Owner Company:	Consolidated Edison Company of New York, Inc.
Owner Address:	4 Irving Place
Owner Addr2:	Not reported
Owner City,St,Zip:	New York, NY 10003
Owner Country:	United States of America
Own Op:	Document Repository
Sub Type:	NNN
Owner Name:	Not reported
Owner Company:	Brooklyn Public Library Pacific Branch
Owner Address:	25 4th Avenue
Owner Addr2:	Not reported
Owner City,St,Zip:	Brooklyn, NY 11217
Owner Country:	United States of America
Own Op:	6
Sub Type:	NNN
Owner Name:	Mary Ellen Conlin, Director - Remediation
Owner Company:	Con Edison
Owner Address:	Con Edison
Owner Addr2:	31-01 20th Avenue
Owner City,St,Zip:	Astoria, NY 11105
Owner Country:	United States of America
Own Op:	Document Repository
Sub Type:	NNN
Owner Name:	Not reported
Owner Company:	Brooklyn Community Board 6
Owner Address:	250 Baltic Street
Owner Addr2:	Not reported
Owner City,St,Zip:	Brooklyn, NY 11201
Owner Country:	United States of America
HW Code:	Not reported
Waste Type:	Not reported
Waste Quantity:	Not reported
Waste Code:	Not reported
Crossref ID:	Not reported
Cross Ref Type Code:	Not reported
Cross Ref Type:	Not reported
Record Added Date:	Not reported
Record Updated:	Not reported
Updated By:	Not reported

AL300 **3RD AVE FLUSH TRUCK** **NY SWF/LF** **S117269722**
South **222 FIRST STREET** **N/A**
1/8-1/4 **BROOKLYN, NY 11215**
0.239 mi.
1264 ft. **Site 17 of 17 in cluster AL**

Relative:
Higher

Actual:
19 ft.

SWF/LF:

Name:	3RD AVE FLUSH TRUCK
Address:	222 FIRST STREET
City,State,Zip:	BROOKLYN, NY 11215
Flag:	INACTIVE
Region Code:	2
Phone Number:	7186664678
Owner Name:	Consolidated Edison Co of NY Inc
Owner Type:	Private
Owner Address:	4 Irving Place; Rm 15 NE
Owner Addr2:	Not reported
Owner City,St,Zip:	New York, NY 10003
Owner Email:	Not reported
Owner Phone:	2124602278
Contact Name:	Bailey Tyler
Contact Address:	Not reported
Contact Addr2:	Not reported
Contact City,St,Zip:	Not reported
Contact Email:	TylerB@coned.com
Contact Phone:	2122034942
Activity Desc:	Transfer station - permit
Activity Number:	[24T]
Active:	No
East Coordinate:	585750
North Coordinate:	4503197
Accuracy Code:	Not reported
Regulatory Status:	None
Waste Type:	Not reported
Authorization #:	Not reported
Authorization Date:	Not reported
Expiration Date:	Not reported
Operator Name:	Bailey Tyler
Operator Type:	Private
Laste Date:	Not reported

AP301 **GOWANUS VILLAGE I LLC BCP SITE NO C224099** **RCRA-LQG** **1016455574**
SW **153 2ND ST** **PADS** **NYR000206771**
1/8-1/4 **BROOKLYN, NY 11215** **NY MANIFEST**
0.240 mi.
1266 ft. **Site 1 of 3 in cluster AP**

Relative:
Lower

Actual:
6 ft.

RCRA-LQG:

Date Form Received by Agency:	20210225
Handler Name:	GOWANUS VILLAGE I LLC BCP SITE NO C224099
Handler Address:	153 2ND ST
Handler City,State,Zip:	BROOKLYN, NY 11215
EPA ID:	NYR000206771
Contact Name:	PAUL PARKHILL
Contact Address:	PRESIDENT STREET
Contact City,State,Zip:	BROOKLYN, NY 11215
Contact Telephone:	917-822-1787
Contact Fax:	Not reported
Contact Email:	PAUL@GEMINIARTS.NYC
Contact Title:	AUTHORIZED REPRESENTATIVE

GOWANUS VILLAGE I LLC BCP SITE NO C224099 (Continued) **1016455574**

EPA Region:	02
Land Type:	Private
Federal Waste Generator Description:	Large Quantity Generator
Non-Notifier:	Not reported
Biennial Report Cycle:	2020
Accessibility:	Not reported
Active Site Indicator:	Handler Activities
State District Owner:	NY
State District:	NYSDEC R2
Mailing Address:	PRESIDENT STREET
Mailing City,State,Zip:	BROOKLYN, NY 11215
Owner Name:	BRT POWERHOUSE LLC
Owner Type:	Private
Operator Name:	GEMINI ARTS INITIATIVE INC
Operator Type:	Private
Short-Term Generator Activity:	No
Importer Activity:	No
Mixed Waste Generator:	No
Transporter Activity:	No
Transfer Facility Activity:	No
Recycler Activity with Storage:	No
Small Quantity On-Site Burner Exemption:	No
Smelting Melting and Refining Furnace Exemption:	No
Underground Injection Control:	No
Off-Site Waste Receipt:	No
Universal Waste Indicator:	No
Universal Waste Destination Facility:	No
Federal Universal Waste:	No
Active Site Fed-Reg Treatment Storage and Disposal Facility:	Not reported
Active Site Converter Treatment storage and Disposal Facility:	Not reported
Active Site State-Reg Treatment Storage and Disposal Facility:	Not reported
Active Site State-Reg Handler:	---
Federal Facility Indicator:	Not reported
Hazardous Secondary Material Indicator:	N
Sub-Part K Indicator:	Not reported
Commercial TSD Indicator:	No
Treatment Storage and Disposal Type:	Not reported
2018 GPRA Permit Baseline:	Not on the Baseline
2018 GPRA Renewals Baseline:	Not on the Baseline
Permit Renewals Workload Universe:	Not reported
Permit Workload Universe:	Not reported
Permit Progress Universe:	Not reported
Post-Closure Workload Universe:	Not reported
Closure Workload Universe:	Not reported
202 GPRA Corrective Action Baseline:	No
Corrective Action Workload Universe:	No
Subject to Corrective Action Universe:	No
Non-TSDFs Where RCRA CA has Been Imposed Universe:	No
TSDFs Potentially Subject to CA Under 3004 (u)/(v) Universe:	No
TSDFs Only Subject to CA under Discretionary Auth Universe:	No
Corrective Action Priority Ranking:	No NCAPS ranking
Environmental Control Indicator:	No
Institutional Control Indicator:	No
Human Exposure Controls Indicator:	N/A
Groundwater Controls Indicator:	N/A
Operating TSDF Universe:	Not reported
Full Enforcement Universe:	Not reported

GOWANUS VILLAGE I LLC BCP SITE NO C224099 (Continued) **1016455574**

Significant Non-Complier Universe:	No
Unaddressed Significant Non-Complier Universe:	No
Addressed Significant Non-Complier Universe:	No
Significant Non-Complier With a Compliance Schedule Universe:	No
Financial Assurance Required:	Not reported
Handler Date of Last Change:	20210301
Recognized Trader-Importer:	No
Recognized Trader-Exporter:	No
Importer of Spent Lead Acid Batteries:	No
Exporter of Spent Lead Acid Batteries:	No
Recycler Activity Without Storage:	No
Manifest Broker:	No
Sub-Part P Indicator:	No

Biennial: List of Years
Year: 2019

Click Here for Biennial Reporting System Data:
Year: 2017

Click Here for Biennial Reporting System Data:

Handler - Owner Operator:

Owner/Operator Indicator:	Owner
Owner/Operator Name:	BRT POWERHOUSE LLC
Legal Status:	Private
Date Became Current:	20120820
Date Ended Current:	Not reported
Owner/Operator Address:	540 PRESIDENT STREET
Owner/Operator City,State,Zip:	BROOKLYN, NY 11215
Owner/Operator Telephone:	917-822-1781
Owner/Operator Telephone Ext:	Not reported
Owner/Operator Fax:	Not reported
Owner/Operator Email:	Not reported

Owner/Operator Indicator:	Owner
Owner/Operator Name:	BRT POWERHOUSE LLC
Legal Status:	Private
Date Became Current:	20120814
Date Ended Current:	Not reported
Owner/Operator Address:	C/O STEVEN RABINOWITZ ESQ
Owner/Operator City,State,Zip:	NEW YORK, NY 10036-6569
Owner/Operator Telephone:	212-421-4100
Owner/Operator Telephone Ext:	Not reported
Owner/Operator Fax:	Not reported
Owner/Operator Email:	Not reported

Owner/Operator Indicator:	Operator
Owner/Operator Name:	GEMINI ARTS INITIATIVE INC
Legal Status:	Private
Date Became Current:	20130521
Date Ended Current:	Not reported
Owner/Operator Address:	540 PRESIDENT STREET
Owner/Operator City,State,Zip:	BROOKLYN, NY 11215
Owner/Operator Telephone:	917-822-1781
Owner/Operator Telephone Ext:	Not reported

GOWANUS VILLAGE I LLC BCP SITE NO C224099 (Continued) **1016455574**

Owner/Operator Fax:	Not reported
Owner/Operator Email:	Not reported
Owner/Operator Indicator:	Operator
Owner/Operator Name:	GEMINI ARTS INITIATIVE INC
Legal Status:	Private
Date Became Current:	20130524
Date Ended Current:	Not reported
Owner/Operator Address:	Not reported
Owner/Operator City,State,Zip:	Not reported
Owner/Operator Telephone:	Not reported
Owner/Operator Telephone Ext:	Not reported
Owner/Operator Fax:	Not reported
Owner/Operator Email:	Not reported
Owner/Operator Indicator:	Operator
Owner/Operator Name:	GEMINI ARTS INITIATIVE INC
Legal Status:	Private
Date Became Current:	20130521
Date Ended Current:	Not reported
Owner/Operator Address:	98 4TH ST STE 406
Owner/Operator City,State,Zip:	BROOKLYN, NY 11231
Owner/Operator Telephone:	917-822-1781
Owner/Operator Telephone Ext:	Not reported
Owner/Operator Fax:	Not reported
Owner/Operator Email:	Not reported
Owner/Operator Indicator:	Owner
Owner/Operator Name:	BRT POWERHOUSE LLC
Legal Status:	Private
Date Became Current:	20120820
Date Ended Current:	Not reported
Owner/Operator Address:	98 4TH ST
Owner/Operator City,State,Zip:	BROOKLYN, NY 11231
Owner/Operator Telephone:	917-822-1781
Owner/Operator Telephone Ext:	Not reported
Owner/Operator Fax:	Not reported
Owner/Operator Email:	Not reported
Owner/Operator Indicator:	Operator
Owner/Operator Name:	GEMINI ARTS INITIATIVE INC
Legal Status:	Private
Date Became Current:	20130521
Date Ended Current:	Not reported
Owner/Operator Address:	98 4TH ST
Owner/Operator City,State,Zip:	BROOKLYN, NY 11231
Owner/Operator Telephone:	917-822-1781
Owner/Operator Telephone Ext:	Not reported
Owner/Operator Fax:	Not reported
Owner/Operator Email:	Not reported
Owner/Operator Indicator:	Owner
Owner/Operator Name:	BRT POWERHOUSE LLC
Legal Status:	Private
Date Became Current:	20120820
Date Ended Current:	Not reported
Owner/Operator Address:	98 4TH ST STE 406

GOWANUS VILLAGE I LLC BCP SITE NO C224099 (Continued) **1016455574**

Owner/Operator City,State,Zip: BROOKLYN, NY 11231
Owner/Operator Telephone: 917-822-1781
Owner/Operator Telephone Ext: Not reported
Owner/Operator Fax: Not reported
Owner/Operator Email: Not reported

Historic Generators:

Receive Date: 20180227
Handler Name: GOWANUS VILLAGE I LLC - BCP SITE NO C224099
Federal Waste Generator Description: Large Quantity Generator
State District Owner: NY
Large Quantity Handler of Universal Waste: No
Recognized Trader Importer: No
Recognized Trader Exporter: No
Spent Lead Acid Battery Importer: No
Spent Lead Acid Battery Exporter: No
Current Record: No
Non Storage Recycler Activity: No
Electronic Manifest Broker: No

Receive Date: 20200302
Handler Name: GOWANUS VILLAGE I LLC BCP SITE NO C224099
Federal Waste Generator Description: Large Quantity Generator
State District Owner: NY
Large Quantity Handler of Universal Waste: No
Recognized Trader Importer: No
Recognized Trader Exporter: No
Spent Lead Acid Battery Importer: No
Spent Lead Acid Battery Exporter: No
Current Record: No
Non Storage Recycler Activity: No
Electronic Manifest Broker: No

Receive Date: 20210225
Handler Name: GOWANUS VILLAGE I LLC BCP SITE NO C224099
Federal Waste Generator Description: Large Quantity Generator
State District Owner: NY
Large Quantity Handler of Universal Waste: No
Recognized Trader Importer: No
Recognized Trader Exporter: No
Spent Lead Acid Battery Importer: No
Spent Lead Acid Battery Exporter: No
Current Record: Yes
Non Storage Recycler Activity: No
Electronic Manifest Broker: No

Receive Date: 20140121
Handler Name: GOWANUS VILLAGE I LLC
Federal Waste Generator Description: Large Quantity Generator
State District Owner: NY
Large Quantity Handler of Universal Waste: No
Recognized Trader Importer: No
Recognized Trader Exporter: No
Spent Lead Acid Battery Importer: No
Spent Lead Acid Battery Exporter: No
Current Record: No
Non Storage Recycler Activity: Not reported

GOWANUS VILLAGE I LLC BCP SITE NO C224099 (Continued) **1016455574**

Electronic Manifest Broker: Not reported

List of NAICS Codes and Descriptions:
NAICS Code: 23622
NAICS Description: COMMERCIAL AND INSTITUTIONAL BUILDING CONSTRUCTION

NAICS Code: 562910
NAICS Description: REMEDIATION SERVICES

Facility Has Received Notices of Violations:
Violations: No Violations Found

Evaluation Action Summary:
Evaluations: No Evaluations Found

PADS:
Name: GOWANUS VILLAGE I LLC
Address: 153 2ND ST (AKA 322 3RD AVE)
Address 2: Not reported
City,State,Zip: BROOKLYN, NY 11217
EDR ID: 1016455574
EPAID: NYR000206771
Region: 2
Generator: Y
Storer: N
Disposer: N
Transporter: N
Smelter: N
Research Facility: N
Mailing Address: 7 TIMES SQUARE 40TH FLOOR
Mailing Address 2: Not reported
Mailing City: NEW YORK
Mailing State: NY
Mailing Zip: 10036-6569
Mailing Country: US
Owner Name: BRT POWERHOUSE LLC
Certification Date: 01/27/2014
Contact Name: SEAN C GROSZKOWSKI
Contact Title: LBG INC ASSOC VP
Contact Telephone: 914-438-9567
Contact Text: Not reported
Contact Email: Not reported

NY MANIFEST:
Name: GOWANUS VILLAGE I LLC
Address: 153 2ND ST
City,State,Zip: BROOKLYN, NY 11215
Country: USA
EPA ID: NYR000206771
Facility Status: Not reported
Location Address 1: 153 2ND ST
Code: BP
Location Address 2: ALSO KNOWN AS 322 3RD AVE
Total Tanks: Not reported

GOWANUS VILLAGE I LLC BCP SITE NO C224099 (Continued) **1016455574**

Location City:	BROOKLYN
Location State:	NY
Location Zip:	11215
Location Zip 4:	Not reported

NY MANIFEST:

EPAID:	NYR000206771
Mailing Name:	GOWANUS VILLAGE I LLC
Mailing Contact:	GEMINI ARTS - ATTN: DAVID UYDELSON
Mailing Address 1:	153 2ND ST AKA 322 3RD AVE
Mailing Address 2:	Not reported
Mailing City:	BROOKLYN
Mailing State:	NY
Mailing Zip:	11217
Mailing Zip 4:	Not reported
Mailing Country:	USA
Mailing Phone:	6463464567

NY MANIFEST:

Document ID:	Not reported
Manifest Status:	Not reported
seq:	Not reported
Year:	2018
Trans1 State ID:	PAD146714878
Trans2 State ID:	Not reported
Generator Ship Date:	12/30/2014
Trans1 Recv Date:	12/30/2014
Trans2 Recv Date:	Not reported
TSD Site Recv Date:	12/31/2014
Part A Recv Date:	Not reported
Part B Recv Date:	Not reported
Generator EPA ID:	NYR000206771
Trans1 EPA ID:	Not reported
Trans2 EPA ID:	Not reported
TSDF ID 1:	NYD049836679
TSDF ID 2:	Not reported
Manifest Tracking Number:	002496741GBF
Import Indicator:	N
Export Indicator:	N
Discr Quantity Indicator:	Y
Discr Type Indicator:	N
Discr Residue Indicator:	N
Discr Partial Reject Indicator:	N
Discr Full Reject Indicator:	N
Manifest Ref Number:	Not reported
Alt Facility RCRA ID:	Not reported
Alt Facility Sign Date:	Not reported
MGMT Method Type Code:	H132
Waste Code:	Not reported
Waste Code:	Not reported
Waste Code:	Not reported
Waste Code:	Not reported
Waste Code:	Not reported
Waste Code:	Not reported
Quantity:	21274
Units:	K - Kilograms (2.2 pounds)
Number of Containers:	1

GOWANUS VILLAGE I LLC BCP SITE NO C224099 (Continued) **1016455574**

Container Type:	DT - Dump trucks
Handling Method:	L Landfill.
Specific Gravity:	1
Waste Code:	Not reported
Waste Code 1_2:	Not reported
Waste Code 1_3:	Not reported
Waste Code 1_4:	Not reported
Waste Code 1_5:	B007
Waste Code 1_6:	Not reported

AP302 **GOWANUS VILLAGE I** **NY INST CONTROL** **S121933912**
SW **153 2ND ST A/K/A 322 3RD AVENUE** **N/A**
1/8-1/4 **BROOKLYN, NY 11217**
0.240 mi.
1266 ft. **Site 2 of 3 in cluster AP**

Relative:
Lower

Actual:
6 ft.

INST CONTROL:

Name:	GOWANUS VILLAGE I
Address:	153 2ND ST A/K/A 322 3RD AVENUE
City,State,Zip:	BROOKLYN, NY 11217
Site Code:	332623
Control Name:	Ground Water Use Restriction
HW Code:	C224099
Control Code:	08
Control Type:	INST
Dt record added:	12/20/2017
Dt rec updated:	09/21/2020
Updated By:	RPMUSTIC
Site Code:	332623
Site Description:	"Location: The property is an approximately 2.5 acre site located in a commercial/industrial area of Brooklyn at 153 2nd Street a/k/a 322 3rd Avenue. The Gowanus Canal is located adjacent to the site to the northwest. Site Features: A 24,200 square foot, three story vacant structure occupies the eastern portion of the site. The building has a basement floor that is a 13 foot thick concrete slab that extends below the water table. The remainder of the site is covered by the final site cover system. Current Zoning and Land Use: The site is currently inactive and is zoned as a manufacturing district (M2-1) by the City of New York. The property uses surrounding the site are primarily light industrial, with a small concentration of residential use. The closest residential properties are located approximately 300 feet to the northeast of the site near the intersection of 3rd Avenue and Carroll Street. The site is bordered to the north by a 60 foot wide filled-in canal (former 1st Street Basin), which is to be restored as part of the Gowanus Canal NPL site remedy. To the east is a storage facility, a Verizon truck depot is located south of the site, and the Gowanus Canal, which is approximately 100 feet wide, lies directly west of the site. Past Use of the Site: Sanborn maps dating back to 1886 indicate that the site was occupied by Nassau Sulfur Works and Smith and Shaw Mattress Materials and Paper Stock. In 1904, the property was transferred to the Brooklyn Rapid Transit R.R. Power Plant. Under their ownership, it appears that coal was delivered by water and transported beneath the site via coal tunnel. In 1938, the property was turned over to the Williamsburg Power Plant Corporation and used as a central power station. The property was transferred to the New York City Transit System in 1950, where it was used as an electrical sub-station and switching yard until 1996. Site

GOWANUS VILLAGE I (Continued) **S121933912**

Geology and Hydrogeology: The site is underlain by urban fill, generally to a depth of about 8 feet, but reportedly ranging to depths up to 24 feet in some areas. Below the fill is a layer of organic silt indicative of a historic wetland. The depth to groundwater ranges from about 7 feet to 20 feet with groundwater movement generally to the northwest toward the Gowanus Canal. "

Env Problem: "Prior to Remediation: The primary contaminant of concern is polychlorinated biphenyls (PCBs). The PCBs do not appear to be contributing to off site environmental impacts that require additional investigation or remedial action. The contaminants found in each media sampled (soil, groundwater and soil vapor) are summarized below: Soil: Only one post excavation sample (44 ppm PCBs) exceeded the 10 ppm remedial cleanup objective specified in the Decision Document. The levels of PCB contamination are high under the existing on site building, but the groundwater remedy (LNAPL collection system) will prevent its migration. Groundwater: PCB contaminated LNAPL exists under the existing on site building. The groundwater extraction well system will prevent LNAPL migration. Monitoring the groundwater monitoring well network will illustrate the remedy is protective of public health and the environment. Soil Vapor: The most significant detection was for tetrachloroethene (perchloroethene or PCE) detected at concentrations up to 1,260 ug/m3 along 2nd Street. Soil Vapor Intrusion evaluations is to be performed for on-site buildings before occupancy is permitted. Post Remediation: Remediation at the site is complete. Prior to remediation, the primary contaminants of concern were PCB compounds in soil, and PCB-containing oil atop the groundwater table. Remedial action resulted in attainment of the site specific cleanup objectives throughout the parcel, with all soil below two feet in depth containing less than 10 ppm PCB. The site is now covered with a cover system allowing for restricted residential use. Remaining contamination in soil, groundwater, and soil vapor, if any, is being managed under a Site Management Plan. "

Health Problem: "Remedial actions are complete and measures are in place to control the potential for coming in contact with residual contamination remaining at the site."

Dump: False
Structure: False
Lagoon: False
Landfill: False
Pond: False
Disp Start: Not reported
Disp Term: Not reported
Lat/Long: 40:40’39"N / 73:59’18"W
Dell: False
Record Add: 2004-10-20 08:42:00
Record Upd: 2017-12-19 11:48:00
Updated By: JCGRATHW
Own Op: 1
Sub Type: P03
Owner Name: Katie Dixon
Owner Company: BRT Powerhouse LLC
Owner Address: 98 4th Street
Owner Addr2: Suite 406
Owner City,St,Zip: Brooklyn, NY 11231
Owner Country: United States of America
Own Op: 6

GOWANUS VILLAGE I (Continued) **S121933912**

Sub Type: P03
Owner Name: Katie Dixon
Owner Company: Gemini Arts Initiative, Inc.
Owner Address: 98 4th Street
Owner Addr2: Suite 406
Owner City,St,Zip: Brooklyn, NY 11231
Owner Country: United States of America
Own Op: Document Repository
Sub Type: NNN
Owner Name: Not reported
Owner Company: Brooklyn Public library - pacific branch
Owner Address: 25 4th avenue
Owner Addr2: Not reported
Owner City,St,Zip: brooklyn, NY 11217
Owner Country: United States of America
Own Op: Document Repository
Sub Type: NNN
Owner Name: Not reported
Owner Company: Brooklyn Public Library - Park Slope Library
Owner Address: 431 6th Avenue
Owner Addr2: Not reported
Owner City,St,Zip: Brooklyn, NY 11215
Owner Country: United States of America
Own Op: 6
Sub Type: P03
Owner Name: Katie Dixon
Owner Company: Gemini Arts Subsidiary LLC
Owner Address: 98 4th Street
Owner Addr2: Suite 406
Owner City,St,Zip: Brooklyn, NY 11231
Owner Country: United States of America
Own Op: 6
Sub Type: P03
Owner Name: Katie Dixon
Owner Company: BRT Powerhouse LLC
Owner Address: 98 4th Street
Owner Addr2: Suite 406
Owner City,St,Zip: Brooklyn, NY 11231
Owner Country: United States of America
Own Op: Document Repository
Sub Type: NNN
Owner Name: Brian Davidson
Owner Company: NYSDEC
Owner Address: 625 Broadway - 12th Fl.
Owner Addr2: Not reported
Owner City,St,Zip: Albany, NY 12233-7016
Owner Country: United States of America
HW Code: C224099
Waste Type: tetrachloroethene (PCE)
Waste Quantity: UNKNOWN
Waste Code: Not reported
HW Code: C224099
Waste Type: barium
Waste Quantity: UNKNOWN
Waste Code: Not reported
HW Code: C224099
Waste Type: benzo(a)anthracene

GOWANUS VILLAGE I (Continued) **S121933912**

Waste Quantity: UNKNOWN
Waste Code: Not reported
HW Code: C224099
Waste Type: copper
Waste Quantity: UNKNOWN
Waste Code: Not reported
HW Code: C224099
Waste Type: arsenic
Waste Quantity: UNKNOWN
Waste Code: Not reported
HW Code: C224099
Waste Type: 1,4-dichlorobenzene
Waste Quantity: UNKNOWN
Waste Code: Not reported
HW Code: C224099
Waste Type: chlorobenzene
Waste Quantity: UNKNOWN
Waste Code: Not reported
HW Code: C224099
Waste Type: benzo(a)pyrene
Waste Quantity: UNKNOWN
Waste Code: Not reported
HW Code: C224099
Waste Type: polychlorinated biphenyls (PCB)
Waste Quantity: UNKNOWN
Waste Code: Not reported
HW Code: C224099
Waste Type: lead
Waste Quantity: UNKNOWN
Waste Code: Not reported
HW Code: C224099
Waste Type: 1,2,4-trimethylbenzene
Waste Quantity: UNKNOWN
Waste Code: Not reported
HW Code: C224099
Waste Type: mercury
Waste Quantity: UNKNOWN
Waste Code: Not reported
Crossref ID: C224099-08-12
Cross Ref Type Code: 23
Cross Ref Type: Agreement/Consent Order Number
Record Added Date: 2013-05-24 09:26:00
Record Updated: 2013-05-24 09:26:00
Updated By: BRWOLOSE
Crossref ID: 1609964
Cross Ref Type Code: 01
Cross Ref Type: Spill No.
Record Added Date: 2017-03-30 07:42:00
Record Updated: 2017-03-30 07:42:00
Updated By: JCGRATHW
Crossref ID: 2017000371814
Cross Ref Type Code: 25
Cross Ref Type: County Recording Identifier
Record Added Date: 2017-11-17 09:44:00
Record Updated: 2017-11-17 09:44:00
Updated By: JCGRATHW
Crossref ID: 08/21/2012

GOWANUS VILLAGE I (Continued) **S121933912**

Cross Ref Type Code: 26
Cross Ref Type: Agreement/Consent Order Date
Record Added Date: 2016-06-22 08:50:00
Record Updated: 2016-06-22 08:50:00
Updated By: JCGRATHW

Name: GOWANUS VILLAGE I
Address: 153 2ND ST A/K/A 322 3RD AVENUE
City,State,Zip: BROOKLYN, NY 11217
Site Code: 332623
Control Name: Environmental Easement
HW Code: C224099
Control Code: J
Control Type: INST
Dt record added: 12/20/2017
Dt rec updated: 09/21/2020
Updated By: RPMUSTIC
Site Code: 332623
Site Description: "Location: The property is an approximately 2.5 acre site located in a commercial/industrial area of Brooklyn at 153 2nd Street a/k/a 322 3rd Avenue. The Gowanus Canal is located adjacent to the site to the northwest. Site Features: A 24,200 square foot, three story vacant structure occupies the eastern portion of the site. The building has a basement floor that is a 13 foot thick concrete slab that extends below the water table. The remainder of the site is covered by the final site cover system. Current Zoning and Land Use: The site is currently inactive and is zoned as a manufacturing district (M2-1) by the City of New York. The property uses surrounding the site are primarily light industrial, with a small concentration of residential use. The closest residential properties are located approximately 300 feet to the northeast of the site near the intersection of 3rd Avenue and Carroll Street. The site is bordered to the north by a 60 foot wide filled-in canal (former 1st Street Basin), which is to be restored as part of the Gowanus Canal NPL site remedy. To the east is a storage facility, a Verizon truck depot is located south of the site, and the Gowanus Canal, which is approximately 100 feet wide, lies directly west of the site. Past Use of the Site: Sanborn maps dating back to 1886 indicate that the site was occupied by Nassau Sulfur Works and Smith and Shaw Mattress Materials and Paper Stock. In 1904, the property was transferred to the Brooklyn Rapid Transit R.R. Power Plant. Under their ownership, it appears that coal was delivered by water and transported beneath the site via coal tunnel. In 1938, the property was turned over to the Williamsburg Power Plant Corporation and used as a central power station. The property was transferred to the New York City Transit System in 1950, where it was used as an electrical sub-station and switching yard until 1996. Site Geology and Hydrogeology: The site is underlain by urban fill, generally to a depth of about 8 feet, but reportedly ranging to depths up to 24 feet in some areas. Below the fill is a layer of organic silt indicative of a historic wetland. The depth to groundwater ranges from about 7 feet to 20 feet with groundwater movement generally to the northwest toward the Gowanus Canal. "
Env Problem: "Prior to Remediation: The primary contaminant of concern is polychlorinated biphenyls (PCBs). The PCBs do not appear to be contributing to off site environmental impacts that require additional investigation or remedial action. The contaminants found in each media sampled (soil, groundwater and soil vapor) are

GOWANUS VILLAGE I (Continued) **S121933912**

summarized below: Soil: Only one post excavation sample (44 ppm PCBs) exceeded the 10 ppm remedial cleanup objective specified in the Decision Document. The levels of PCB contamination are high under the existing on site building, but the groundwater remedy (LNAPL collection system) will prevent its migration. Groundwater: PCB contaminated LNAPL exists under the existing on site building. The groundwater extraction well system will prevent LNAPL migration. Monitoring the groundwater monitoring well network will illustrate the remedy is protective of public health and the environment. Soil Vapor: The most significant detection was for tetrachloroethene (perchloroethene or PCE) detected at concentrations up to 1,260 ug/m3 along 2nd Street. Soil Vapor Intrusion evaluations is to be performed for on-site buildings before occupancy is permitted. Post Remediation: Remediation at the site is complete. Prior to remediation, the primary contaminants of concern were PCB compounds in soil, and PCB-containing oil atop the groundwater table. Remedial action resulted in attainment of the site specific cleanup objectives throughout the parcel, with all soil below two feet in depth containing less than 10 ppm PCB. The site is now covered with a cover system allowing for restricted residential use. Remaining contamination in soil, groundwater, and soil vapor, if any, is being managed under a Site Management Plan. "

Health Problem: "Remedial actions are complete and measures are in place to control the potential for coming in contact with residual contamination remaining at the site."
Dump: False
Structure: False
Lagoon: False
Landfill: False
Pond: False
Disp Start: Not reported
Disp Term: Not reported
Lat/Long: 40:40’39"N / 73:59’18"W
Dell: False
Record Add: 2004-10-20 08:42:00
Record Upd: 2017-12-19 11:48:00
Updated By: JCGRATHW
Own Op: 1
Sub Type: P03
Owner Name: Katie Dixon
Owner Company: BRT Powerhouse LLC
Owner Address: 98 4th Street
Owner Addr2: Suite 406
Owner City,St,Zip: Brooklyn, NY 11231
Owner Country: United States of America
Own Op: 6
Sub Type: P03
Owner Name: Katie Dixon
Owner Company: Gemini Arts Initiative, Inc.
Owner Address: 98 4th Street
Owner Addr2: Suite 406
Owner City,St,Zip: Brooklyn, NY 11231
Owner Country: United States of America
Own Op: Document Repository
Sub Type: NNN
Owner Name: Not reported
Owner Company: Brooklyn Public library - pacific branch

GOWANUS VILLAGE I (Continued) **S121933912**

Owner Address: 25 4th avenue
Owner Addr2: Not reported
Owner City,St,Zip: brooklyn, NY 11217
Owner Country: United States of America
Own Op: Document Repository
Sub Type: NNN
Owner Name: Not reported
Owner Company: Brooklyn Public Library - Park Slope Library
Owner Address: 431 6th Avenue
Owner Addr2: Not reported
Owner City,St,Zip: Brooklyn, NY 11215
Owner Country: United States of America
Own Op: 6
Sub Type: P03
Owner Name: Katie Dixon
Owner Company: Gemini Arts Subsidiary LLC
Owner Address: 98 4th Street
Owner Addr2: Suite 406
Owner City,St,Zip: Brooklyn, NY 11231
Owner Country: United States of America
Own Op: 6
Sub Type: P03
Owner Name: Katie Dixon
Owner Company: BRT Powerhouse LLC
Owner Address: 98 4th Street
Owner Addr2: Suite 406
Owner City,St,Zip: Brooklyn, NY 11231
Owner Country: United States of America
Own Op: Document Repository
Sub Type: NNN
Owner Name: Brian Davidson
Owner Company: NYSDEC
Owner Address: 625 Broadway - 12th Fl.
Owner Addr2: Not reported
Owner City,St,Zip: Albany, NY 12233-7016
Owner Country: United States of America
HW Code: C224099
Waste Type: tetrachloroethene (PCE)
Waste Quantity: UNKNOWN
Waste Code: Not reported
HW Code: C224099
Waste Type: barium
Waste Quantity: UNKNOWN
Waste Code: Not reported
HW Code: C224099
Waste Type: benzo(a)anthracene
Waste Quantity: UNKNOWN
Waste Code: Not reported
HW Code: C224099
Waste Type: copper
Waste Quantity: UNKNOWN
Waste Code: Not reported
HW Code: C224099
Waste Type: arsenic
Waste Quantity: UNKNOWN
Waste Code: Not reported
HW Code: C224099

GOWANUS VILLAGE I (Continued) **S121933912**

Waste Type: 1,4-dichlorobenzene
Waste Quantity: UNKNOWN
Waste Code: Not reported
HW Code: C224099
Waste Type: chlorobenzene
Waste Quantity: UNKNOWN
Waste Code: Not reported
HW Code: C224099
Waste Type: benzo(a)pyrene
Waste Quantity: UNKNOWN
Waste Code: Not reported
HW Code: C224099
Waste Type: polychlorinated biphenyls (PCB)
Waste Quantity: UNKNOWN
Waste Code: Not reported
HW Code: C224099
Waste Type: lead
Waste Quantity: UNKNOWN
Waste Code: Not reported
HW Code: C224099
Waste Type: 1,2,4-trimethylbenzene
Waste Quantity: UNKNOWN
Waste Code: Not reported
HW Code: C224099
Waste Type: mercury
Waste Quantity: UNKNOWN
Waste Code: Not reported
Crossref ID: C224099-08-12
Cross Ref Type Code: 23
Cross Ref Type: Agreement/Consent Order Number
Record Added Date: 2013-05-24 09:26:00
Record Updated: 2013-05-24 09:26:00
Updated By: BRWOLOSE
Crossref ID: 1609964
Cross Ref Type Code: 01
Cross Ref Type: Spill No.
Record Added Date: 2017-03-30 07:42:00
Record Updated: 2017-03-30 07:42:00
Updated By: JCGRATHW
Crossref ID: 2017000371814
Cross Ref Type Code: 25
Cross Ref Type: County Recording Identifier
Record Added Date: 2017-11-17 09:44:00
Record Updated: 2017-11-17 09:44:00
Updated By: JCGRATHW
Crossref ID: 08/21/2012
Cross Ref Type Code: 26
Cross Ref Type: Agreement/Consent Order Date
Record Added Date: 2016-06-22 08:50:00
Record Updated: 2016-06-22 08:50:00
Updated By: JCGRATHW

Name: GOWANUS VILLAGE I
Address: 153 2ND ST A/K/A 322 3RD AVENUE
City,State,Zip: BROOKLYN, NY 11217
Site Code: 332623
Control Name: Monitoring Plan

GOWANUS VILLAGE I (Continued) **S121933912**

HW Code: C224099
Control Code: 31
Control Type: INST
Dt record added: 12/20/2017
Dt rec updated: 09/21/2020
Updated By: RPMUSTIC
Site Code: 332623
Site Description: "Location: The property is an approximately 2.5 acre site located in a commercial/industrial area of Brooklyn at 153 2nd Street a/k/a 322 3rd Avenue. The Gowanus Canal is located adjacent to the site to the northwest. Site Features: A 24,200 square foot, three story vacant structure occupies the eastern portion of the site. The building has a basement floor that is a 13 foot thick concrete slab that extends below the water table. The remainder of the site is covered by the final site cover system. Current Zoning and Land Use: The site is currently inactive and is zoned as a manufacturing district (M2-1) by the City of New York. The property uses surrounding the site are primarily light industrial, with a small concentration of residential use. The closest residential properties are located approximately 300 feet to the northeast of the site near the intersection of 3rd Avenue and Carroll Street. The site is bordered to the north by a 60 foot wide filled-in canal (former 1st Street Basin), which is to be restored as part of the Gowanus Canal NPL site remedy. To the east is a storage facility, a Verizon truck depot is located south of the site, and the Gowanus Canal, which is approximately 100 feet wide, lies directly west of the site. Past Use of the Site: Sanborn maps dating back to 1886 indicate that the site was occupied by Nassau Sulfur Works and Smith and Shaw Mattress Materials and Paper Stock. In 1904, the property was transferred to the Brooklyn Rapid Transit R.R. Power Plant. Under their ownership, it appears that coal was delivered by water and transported beneath the site via coal tunnel. In 1938, the property was turned over to the Williamsburg Power Plant Corporation and used as a central power station. The property was transferred to the New York City Transit System in 1950, where it was used as an electrical sub-station and switching yard until 1996. Site Geology and Hydrogeology: The site is underlain by urban fill, generally to a depth of about 8 feet, but reportedly ranging to depths up to 24 feet in some areas. Below the fill is a layer of organic silt indicative of a historic wetland. The depth to groundwater ranges from about 7 feet to 20 feet with groundwater movement generally to the northwest toward the Gowanus Canal. "
Env Problem: "Prior to Remediation: The primary contaminant of concern is polychlorinated biphenyls (PCBs). The PCBs do not appear to be contributing to off site environmental impacts that require additional investigation or remedial action. The contaminants found in each media sampled (soil, groundwater and soil vapor) are summarized below: Soil: Only one post excavation sample (44 ppm PCBs) exceeded the 10 ppm remedial cleanup objective specified in the Decision Document. The levels of PCB contamination are high under the existing on site building, but the groundwater remedy (LNAPL collection system) will prevent its migration. Groundwater: PCB contaminated LNAPL exists under the existing on site building. The groundwater extraction well system will prevent LNAPL migration. Monitoring the groundwater monitoring well network will illustrate the remedy is protective of public health and the environment. Soil Vapor: The most significant detection was for tetrachloroethene (perchloroethene or PCE) detected at concentrations up to 1,260 ug/m3

GOWANUS VILLAGE I (Continued) **S121933912**

along 2nd Street. Soil Vapor Intrusion evaluations is to be performed for on-site buildings before occupancy is permitted. Post Remediation: Remediation at the site is complete. Prior to remediation, the primary contaminants of concern were PCB compounds in soil, and PCB-containing oil atop the groundwater table. Remedial action resulted in attainment of the site specific cleanup objectives throughout the parcel, with all soil below two feet in depth containing less than 10 ppm PCB. The site is now covered with a cover system allowing for restricted residential use. Remaining contamination in soil, groundwater, and soil vapor, if any, is being managed under a Site Management Plan. "

Health Problem: "Remedial actions are complete and measures are in place to control the potential for coming in contact with residual contamination remaining at the site."
Dump: False
Structure: False
Lagoon: False
Landfill: False
Pond: False
Disp Start: Not reported
Disp Term: Not reported
Lat/Long: 40:40’39"N / 73:59’18"W
Dell: False
Record Add: 2004-10-20 08:42:00
Record Upd: 2017-12-19 11:48:00
Updated By: JCGRATHW
Own Op: 1
Sub Type: P03
Owner Name: Katie Dixon
Owner Company: BRT Powerhouse LLC
Owner Address: 98 4th Street
Owner Addr2: Suite 406
Owner City,St,Zip: Brooklyn, NY 11231
Owner Country: United States of America
Own Op: 6
Sub Type: P03
Owner Name: Katie Dixon
Owner Company: Gemini Arts Initiative, Inc.
Owner Address: 98 4th Street
Owner Addr2: Suite 406
Owner City,St,Zip: Brooklyn, NY 11231
Owner Country: United States of America
Own Op: Document Repository
Sub Type: NNN
Owner Name: Not reported
Owner Company: Brooklyn Public library - pacific branch
Owner Address: 25 4th avenue
Owner Addr2: Not reported
Owner City,St,Zip: brooklyn, NY 11217
Owner Country: United States of America
Own Op: Document Repository
Sub Type: NNN
Owner Name: Not reported
Owner Company: Brooklyn Public Library - Park Slope Library
Owner Address: 431 6th Avenue
Owner Addr2: Not reported
Owner City,St,Zip: Brooklyn, NY 11215

GOWANUS VILLAGE I (Continued) **S121933912**

Owner Country: United States of America
Own Op: 6
Sub Type: P03
Owner Name: Katie Dixon
Owner Company: Gemini Arts Subsidiary LLC
Owner Address: 98 4th Street
Owner Addr2: Suite 406
Owner City,St,Zip: Brooklyn, NY 11231
Owner Country: United States of America
Own Op: 6
Sub Type: P03
Owner Name: Katie Dixon
Owner Company: BRT Powerhouse LLC
Owner Address: 98 4th Street
Owner Addr2: Suite 406
Owner City,St,Zip: Brooklyn, NY 11231
Owner Country: United States of America
Own Op: Document Repository
Sub Type: NNN
Owner Name: Brian Davidson
Owner Company: NYSDEC
Owner Address: 625 Broadway - 12th Fl.
Owner Addr2: Not reported
Owner City,St,Zip: Albany, NY 12233-7016
Owner Country: United States of America
HW Code: C224099
Waste Type: tetrachloroethene (PCE)
Waste Quantity: UNKNOWN
Waste Code: Not reported
HW Code: C224099
Waste Type: barium
Waste Quantity: UNKNOWN
Waste Code: Not reported
HW Code: C224099
Waste Type: benzo(a)anthracene
Waste Quantity: UNKNOWN
Waste Code: Not reported
HW Code: C224099
Waste Type: copper
Waste Quantity: UNKNOWN
Waste Code: Not reported
HW Code: C224099
Waste Type: arsenic
Waste Quantity: UNKNOWN
Waste Code: Not reported
HW Code: C224099
Waste Type: 1,4-dichlorobenzene
Waste Quantity: UNKNOWN
Waste Code: Not reported
HW Code: C224099
Waste Type: chlorobenzene
Waste Quantity: UNKNOWN
Waste Code: Not reported
HW Code: C224099
Waste Type: benzo(a)pyrene
Waste Quantity: UNKNOWN
Waste Code: Not reported

GOWANUS VILLAGE I (Continued) **S121933912**

HW Code: C224099
Waste Type: polychlorinated biphenyls (PCB)
Waste Quantity: UNKNOWN
Waste Code: Not reported
HW Code: C224099
Waste Type: lead
Waste Quantity: UNKNOWN
Waste Code: Not reported
HW Code: C224099
Waste Type: 1,2,4-trimethylbenzene
Waste Quantity: UNKNOWN
Waste Code: Not reported
HW Code: C224099
Waste Type: mercury
Waste Quantity: UNKNOWN
Waste Code: Not reported
Crossref ID: C224099-08-12
Cross Ref Type Code: 23
Cross Ref Type: Agreement/Consent Order Number
Record Added Date: 2013-05-24 09:26:00
Record Updated: 2013-05-24 09:26:00
Updated By: BRWOLOSE
Crossref ID: 1609964
Cross Ref Type Code: 01
Cross Ref Type: Spill No.
Record Added Date: 2017-03-30 07:42:00
Record Updated: 2017-03-30 07:42:00
Updated By: JCGRATHW
Crossref ID: 2017000371814
Cross Ref Type Code: 25
Cross Ref Type: County Recording Identifier
Record Added Date: 2017-11-17 09:44:00
Record Updated: 2017-11-17 09:44:00
Updated By: JCGRATHW
Crossref ID: 08/21/2012
Cross Ref Type Code: 26
Cross Ref Type: Agreement/Consent Order Date
Record Added Date: 2016-06-22 08:50:00
Record Updated: 2016-06-22 08:50:00
Updated By: JCGRATHW

Name: GOWANUS VILLAGE I
Address: 153 2ND ST A/K/A 322 3RD AVENUE
City,State,Zip: BROOKLYN, NY 11217
Site Code: 332623
Control Name: Site Management Plan
HW Code: C224099
Control Code: 32
Control Type: INST
Dt record added: 12/20/2017
Dt rec updated: 09/21/2020
Updated By: RPMUSTIC
Site Code: 332623
Site Description: "Location: The property is an approximately 2.5 acre site located in a commercial/industrial area of Brooklyn at 153 2nd Street a/k/a 322 3rd Avenue. The Gowanus Canal is located adjacent to the site to the northwest. Site Features: A 24,200 square foot, three story vacant

GOWANUS VILLAGE I (Continued) **S121933912**

structure occupies the eastern portion of the site. The building has a basement floor that is a 13 foot thick concrete slab that extends below the water table. The remainder of the site is covered by the final site cover system. Current Zoning and Land Use: The site is currently inactive and is zoned as a manufacturing district (M2-1) by the City of New York. The property uses surrounding the site are primarily light industrial, with a small concentration of residential use. The closest residential properties are located approximately 300 feet to the northeast of the site near the intersection of 3rd Avenue and Carroll Street. The site is bordered to the north by a 60 foot wide filled-in canal (former 1st Street Basin), which is to be restored as part of the Gowanus Canal NPL site remedy. To the east is a storage facility, a Verizon truck depot is located south of the site, and the Gowanus Canal, which is approximately 100 feet wide, lies directly west of the site. Past Use of the Site: Sanborn maps dating back to 1886 indicate that the site was occupied by Nassau Sulfur Works and Smith and Shaw Mattress Materials and Paper Stock. In 1904, the property was transferred to the Brooklyn Rapid Transit R.R. Power Plant. Under their ownership, it appears that coal was delivered by water and transported beneath the site via coal tunnel. In 1938, the property was turned over to the Williamsburg Power Plant Corporation and used as a central power station. The property was transferred to the New York City Transit System in 1950, where it was used as an electrical sub-station and switching yard until 1996. Site Geology and Hydrogeology: The site is underlain by urban fill, generally to a depth of about 8 feet, but reportedly ranging to depths up to 24 feet in some areas. Below the fill is a layer of organic silt indicative of a historic wetland. The depth to groundwater ranges from about 7 feet to 20 feet with groundwater movement generally to the northwest toward the Gowanus Canal. "

Env Problem: "Prior to Remediation: The primary contaminant of concern is polychlorinated biphenyls (PCBs). The PCBs do not appear to be contributing to off site environmental impacts that require additional investigation or remedial action. The contaminants found in each media sampled (soil, groundwater and soil vapor) are summarized below: Soil: Only one post excavation sample (44 ppm PCBs) exceeded the 10 ppm remedial cleanup objective specified in the Decision Document. The levels of PCB contamination are high under the existing on site building, but the groundwater remedy (LNAPL collection system) will prevent its migration. Groundwater: PCB contaminated LNAPL exists under the existing on site building. The groundwater extraction well system will prevent LNAPL migration. Monitoring the groundwater monitoring well network will illustrate the remedy is protective of public health and the environment. Soil Vapor: The most significant detection was for tetrachloroethene (perchloroethene or PCE) detected at concentrations up to 1,260 ug/m3 along 2nd Street. Soil Vapor Intrusion evaluations is to be performed for on-site buildings before occupancy is permitted. Post Remediation: Remediation at the site is complete. Prior to remediation, the primary contaminants of concern were PCB compounds in soil, and PCB-containing oil atop the groundwater table. Remedial action resulted in attainment of the site specific cleanup objectives throughout the parcel, with all soil below two feet in depth containing less than 10 ppm PCB. The site is now covered with a cover system allowing for restricted residential use. Remaining contamination in soil, groundwater, and soil vapor, if any, is being managed under a Site Management Plan. "

GOWANUS VILLAGE I (Continued) **S121933912**

Health Problem: "Remedial actions are complete and measures are in place to control the potential for coming in contact with residual contamination remaining at the site."
Dump: False
Structure: False
Lagoon: False
Landfill: False
Pond: False
Disp Start: Not reported
Disp Term: Not reported
Lat/Long: 40:40'39"N / 73:59'18"W
Dell: False
Record Add: 2004-10-20 08:42:00
Record Upd: 2017-12-19 11:48:00
Updated By: JCGRATHW
Own Op: 1
Sub Type: P03
Owner Name: Katie Dixon
Owner Company: BRT Powerhouse LLC
Owner Address: 98 4th Street
Owner Addr2: Suite 406
Owner City,St,Zip: Brooklyn, NY 11231
Owner Country: United States of America
Own Op: 6
Sub Type: P03
Owner Name: Katie Dixon
Owner Company: Gemini Arts Initiative, Inc.
Owner Address: 98 4th Street
Owner Addr2: Suite 406
Owner City,St,Zip: Brooklyn, NY 11231
Owner Country: United States of America
Own Op: Document Repository
Sub Type: NNN
Owner Name: Not reported
Owner Company: Brooklyn Public library - pacific branch
Owner Address: 25 4th avenue
Owner Addr2: Not reported
Owner City,St,Zip: brooklyn, NY 11217
Owner Country: United States of America
Own Op: Document Repository
Sub Type: NNN
Owner Name: Not reported
Owner Company: Brooklyn Public Library - Park Slope Library
Owner Address: 431 6th Avenue
Owner Addr2: Not reported
Owner City,St,Zip: Brooklyn, NY 11215
Owner Country: United States of America
Own Op: 6
Sub Type: P03
Owner Name: Katie Dixon
Owner Company: Gemini Arts Subsidiary LLC
Owner Address: 98 4th Street
Owner Addr2: Suite 406
Owner City,St,Zip: Brooklyn, NY 11231
Owner Country: United States of America
Own Op: 6
Sub Type: P03

GOWANUS VILLAGE I (Continued) **S121933912**

Owner Name: Katie Dixon
Owner Company: BRT Powerhouse LLC
Owner Address: 98 4th Street
Owner Addr2: Suite 406
Owner City,St,Zip: Brooklyn, NY 11231
Owner Country: United States of America
Own Op: Document Repository
Sub Type: NNN
Owner Name: Brian Davidson
Owner Company: NYSDEC
Owner Address: 625 Broadway - 12th Fl.
Owner Addr2: Not reported
Owner City,St,Zip: Albany, NY 12233-7016
Owner Country: United States of America
HW Code: C224099
Waste Type: tetrachloroethene (PCE)
Waste Quantity: UNKNOWN
Waste Code: Not reported
HW Code: C224099
Waste Type: barium
Waste Quantity: UNKNOWN
Waste Code: Not reported
HW Code: C224099
Waste Type: benzo(a)anthracene
Waste Quantity: UNKNOWN
Waste Code: Not reported
HW Code: C224099
Waste Type: copper
Waste Quantity: UNKNOWN
Waste Code: Not reported
HW Code: C224099
Waste Type: arsenic
Waste Quantity: UNKNOWN
Waste Code: Not reported
HW Code: C224099
Waste Type: 1,4-dichlorobenzene
Waste Quantity: UNKNOWN
Waste Code: Not reported
HW Code: C224099
Waste Type: chlorobenzene
Waste Quantity: UNKNOWN
Waste Code: Not reported
HW Code: C224099
Waste Type: benzo(a)pyrene
Waste Quantity: UNKNOWN
Waste Code: Not reported
HW Code: C224099
Waste Type: polychlorinated biphenyls (PCB)
Waste Quantity: UNKNOWN
Waste Code: Not reported
HW Code: C224099
Waste Type: lead
Waste Quantity: UNKNOWN
Waste Code: Not reported
HW Code: C224099
Waste Type: 1,2,4-trimethylbenzene
Waste Quantity: UNKNOWN

GOWANUS VILLAGE I (Continued) **S121933912**

Waste Code: Not reported
HW Code: C224099
Waste Type: mercury
Waste Quantity: UNKNOWN
Waste Code: Not reported
Crossref ID: C224099-08-12
Cross Ref Type Code: 23
Cross Ref Type: Agreement/Consent Order Number
Record Added Date: 2013-05-24 09:26:00
Record Updated: 2013-05-24 09:26:00
Updated By: BRWOLOSE
Crossref ID: 1609964
Cross Ref Type Code: 01
Cross Ref Type: Spill No.
Record Added Date: 2017-03-30 07:42:00
Record Updated: 2017-03-30 07:42:00
Updated By: JCGRATHW
Crossref ID: 2017000371814
Cross Ref Type Code: 25
Cross Ref Type: County Recording Identifier
Record Added Date: 2017-11-17 09:44:00
Record Updated: 2017-11-17 09:44:00
Updated By: JCGRATHW
Crossref ID: 08/21/2012
Cross Ref Type Code: 26
Cross Ref Type: Agreement/Consent Order Date
Record Added Date: 2016-06-22 08:50:00
Record Updated: 2016-06-22 08:50:00
Updated By: JCGRATHW

Name: GOWANUS VILLAGE I
Address: 153 2ND ST A/K/A 322 3RD AVENUE
City,State,Zip: BROOKLYN, NY 11217
Site Code: 332623
Control Name: IC/EC Plan
HW Code: C224099
Control Code: 34
Control Type: INST
Dt record added: 12/20/2017
Dt rec updated: 09/21/2020
Updated By: RPMUSTIC
Site Code: 332623
Site Description: "Location: The property is an approximately 2.5 acre site located in a commercial/industrial area of Brooklyn at 153 2nd Street a/k/a 322 3rd Avenue. The Gowanus Canal is located adjacent to the site to the northwest. Site Features: A 24,200 square foot, three story vacant structure occupies the eastern portion of the site. The building has a basement floor that is a 13 foot thick concrete slab that extends below the water table. The remainder of the site is covered by the final site cover system. Current Zoning and Land Use: The site is currently inactive and is zoned as a manufacturing district (M2-1) by the City of New York. The property uses surrounding the site are primarily light industrial, with a small concentration of residential use. The closest residential properties are located approximately 300 feet to the northeast of the site near the intersection of 3rd Avenue and Carroll Street. The site is bordered to the north by a 60 foot wide filled-in canal (former 1st Street Basin), which is to be

GOWANUS VILLAGE I (Continued) **S121933912**

restored as part of the Gowanus Canal NPL site remedy. To the east is a storage facility, a Verizon truck depot is located south of the site, and the Gowanus Canal, which is approximately 100 feet wide, lies directly west of the site. Past Use of the Site: Sanborn maps dating back to 1886 indicate that the site was occupied by Nassau Sulfur Works and Smith and Shaw Mattress Materials and Paper Stock. In 1904, the property was transferred to the Brooklyn Rapid Transit R.R. Power Plant. Under their ownership, it appears that coal was delivered by water and transported beneath the site via coal tunnel. In 1938, the property was turned over to the Williamsburg Power Plant Corporation and used as a central power station. The property was transferred to the New York City Transit System in 1950, where it was used as an electrical sub-station and switching yard until 1996. Site Geology and Hydrogeology: The site is underlain by urban fill, generally to a depth of about 8 feet, but reportedly ranging to depths up to 24 feet in some areas. Below the fill is a layer of organic silt indicative of a historic wetland. The depth to groundwater ranges from about 7 feet to 20 feet with groundwater movement generally to the northwest toward the Gowanus Canal. "

Env Problem: "Prior to Remediation: The primary contaminant of concern is polychlorinated biphenyls (PCBs). The PCBs do not appear to be contributing to off site environmental impacts that require additional investigation or remedial action. The contaminants found in each media sampled (soil, groundwater and soil vapor) are summarized below: Soil: Only one post excavation sample (44 ppm PCBs) exceeded the 10 ppm remedial cleanup objective specified in the Decision Document. The levels of PCB contamination are high under the existing on site building, but the groundwater remedy (LNAPL collection system) will prevent its migration. Groundwater: PCB contaminated LNAPL exists under the existing on site building. The groundwater extraction well system will prevent LNAPL migration. Monitoring the groundwater monitoring well network will illustrate the remedy is protective of public health and the environment. Soil Vapor: The most significant detection was for tetrachloroethene (perchloroethene or PCE) detected at concentrations up to 1,260 ug/m3 along 2nd Street. Soil Vapor Intrusion evaluations is to be performed for on-site buildings before occupancy is permitted. Post Remediation: Remediation at the site is complete. Prior to remediation, the primary contaminants of concern were PCB compounds in soil, and PCB-containing oil atop the groundwater table. Remedial action resulted in attainment of the site specific cleanup objectives throughout the parcel, with all soil below two feet in depth containing less than 10 ppm PCB. The site is now covered with a cover system allowing for restricted residential use. Remaining contamination in soil, groundwater, and soil vapor, if any, is being managed under a Site Management Plan. "

Health Problem: "Remedial actions are complete and measures are in place to control the potential for coming in contact with residual contamination remaining at the site."

Dump: False
Structure: False
Lagoon: False
Landfill: False
Pond: False
Disp Start: Not reported
Disp Term: Not reported
Lat/Long: 40:40'39"N / 73:59'18"W

GOWANUS VILLAGE I (Continued) **S121933912**

Dell: False
Record Add: 2004-10-20 08:42:00
Record Upd: 2017-12-19 11:48:00
Updated By: JCGRATHW
Own Op: 1
Sub Type: P03
Owner Name: Katie Dixon
Owner Company: BRT Powerhouse LLC
Owner Address: 98 4th Street
Owner Addr2: Suite 406
Owner City,St,Zip: Brooklyn, NY 11231
Owner Country: United States of America
Own Op: 6
Sub Type: P03
Owner Name: Katie Dixon
Owner Company: Gemini Arts Initiative, Inc.
Owner Address: 98 4th Street
Owner Addr2: Suite 406
Owner City,St,Zip: Brooklyn, NY 11231
Owner Country: United States of America
Own Op: Document Repository
Sub Type: NNN
Owner Name: Not reported
Owner Company: Brooklyn Public library - pacific branch
Owner Address: 25 4th avenue
Owner Addr2: Not reported
Owner City,St,Zip: brooklyn, NY 11217
Owner Country: United States of America
Own Op: Document Repository
Sub Type: NNN
Owner Name: Not reported
Owner Company: Brooklyn Public Library - Park Slope Library
Owner Address: 431 6th Avenue
Owner Addr2: Not reported
Owner City,St,Zip: Brooklyn, NY 11215
Owner Country: United States of America
Own Op: 6
Sub Type: P03
Owner Name: Katie Dixon
Owner Company: Gemini Arts Subsidiary LLC
Owner Address: 98 4th Street
Owner Addr2: Suite 406
Owner City,St,Zip: Brooklyn, NY 11231
Owner Country: United States of America
Own Op: 6
Sub Type: P03
Owner Name: Katie Dixon
Owner Company: BRT Powerhouse LLC
Owner Address: 98 4th Street
Owner Addr2: Suite 406
Owner City,St,Zip: Brooklyn, NY 11231
Owner Country: United States of America
Own Op: Document Repository
Sub Type: NNN
Owner Name: Brian Davidson
Owner Company: NYSDEC
Owner Address: 625 Broadway - 12th Fl.

GOWANUS VILLAGE I (Continued) **S121933912**

Owner Addr2: Not reported
Owner City,St,Zip: Albany, NY 12233-7016
Owner Country: United States of America
HW Code: C224099
Waste Type: tetrachloroethene (PCE)
Waste Quantity: UNKNOWN
Waste Code: Not reported
HW Code: C224099
Waste Type: barium
Waste Quantity: UNKNOWN
Waste Code: Not reported
HW Code: C224099
Waste Type: benzo(a)anthracene
Waste Quantity: UNKNOWN
Waste Code: Not reported
HW Code: C224099
Waste Type: copper
Waste Quantity: UNKNOWN
Waste Code: Not reported
HW Code: C224099
Waste Type: arsenic
Waste Quantity: UNKNOWN
Waste Code: Not reported
HW Code: C224099
Waste Type: 1,4-dichlorobenzene
Waste Quantity: UNKNOWN
Waste Code: Not reported
HW Code: C224099
Waste Type: chlorobenzene
Waste Quantity: UNKNOWN
Waste Code: Not reported
HW Code: C224099
Waste Type: benzo(a)pyrene
Waste Quantity: UNKNOWN
Waste Code: Not reported
HW Code: C224099
Waste Type: polychlorinated biphenyls (PCB)
Waste Quantity: UNKNOWN
Waste Code: Not reported
HW Code: C224099
Waste Type: lead
Waste Quantity: UNKNOWN
Waste Code: Not reported
HW Code: C224099
Waste Type: 1,2,4-trimethylbenzene
Waste Quantity: UNKNOWN
Waste Code: Not reported
HW Code: C224099
Waste Type: mercury
Waste Quantity: UNKNOWN
Waste Code: Not reported
Crossref ID: C224099-08-12
Cross Ref Type Code: 23
Cross Ref Type: Agreement/Consent Order Number
Record Added Date: 2013-05-24 09:26:00
Record Updated: 2013-05-24 09:26:00
Updated By: BRWOLOSE

GOWANUS VILLAGE I (Continued) **S121933912**

Crossref ID: 1609964
Cross Ref Type Code: 01
Cross Ref Type: Spill No.
Record Added Date: 2017-03-30 07:42:00
Record Updated: 2017-03-30 07:42:00
Updated By: JCGRATHW
Crossref ID: 2017000371814
Cross Ref Type Code: 25
Cross Ref Type: County Recording Identifier
Record Added Date: 2017-11-17 09:44:00
Record Updated: 2017-11-17 09:44:00
Updated By: JCGRATHW
Crossref ID: 08/21/2012
Cross Ref Type Code: 26
Cross Ref Type: Agreement/Consent Order Date
Record Added Date: 2016-06-22 08:50:00
Record Updated: 2016-06-22 08:50:00
Updated By: JCGRATHW

Name: GOWANUS VILLAGE I
Address: 153 2ND ST A/K/A 322 3RD AVENUE
City,State,Zip: BROOKLYN, NY 11217
Site Code: 332623
Control Name: O&M Plan
HW Code: C224099
Control Code: 33
Control Type: INST
Dt record added: 12/20/2017
Dt rec updated: 09/21/2020
Updated By: RPMUSTIC
Site Code: 332623
Site Description: "Location: The property is an approximately 2.5 acre site located in a commercial/industrial area of Brooklyn at 153 2nd Street a/k/a 322 3rd Avenue. The Gowanus Canal is located adjacent to the site to the northwest. Site Features: A 24,200 square foot, three story vacant structure occupies the eastern portion of the site. The building has a basement floor that is a 13 foot thick concrete slab that extends below the water table. The remainder of the site is covered by the final site cover system. Current Zoning and Land Use: The site is currently inactive and is zoned as a manufacturing district (M2-1) by the City of New York. The property uses surrounding the site are primarily light industrial, with a small concentration of residential use. The closest residential properties are located approximately 300 feet to the northeast of the site near the intersection of 3rd Avenue and Carroll Street. The site is bordered to the north by a 60 foot wide filled-in canal (former 1st Street Basin), which is to be restored as part of the Gowanus Canal NPL site remedy. To the east is a storage facility, a Verizon truck depot is located south of the site, and the Gowanus Canal, which is approximately 100 feet wide, lies directly west of the site. Past Use of the Site: Sanborn maps dating back to 1886 indicate that the site was occupied by Nassau Sulfur Works and Smith and Shaw Mattress Materials and Paper Stock. In 1904, the property was transferred to the Brooklyn Rapid Transit R.R. Power Plant. Under their ownership, it appears that coal was delivered by water and transported beneath the site via coal tunnel. In 1938, the property was turned over to the Williamsburg Power Plant Corporation and used as a central power station. The property was

GOWANUS VILLAGE I (Continued) **S121933912**

transferred to the New York City Transit System in 1950, where it was used as an electrical sub-station and switching yard until 1996. Site Geology and Hydrogeology: The site is underlain by urban fill, generally to a depth of about 8 feet, but reportedly ranging to depths up to 24 feet in some areas. Below the fill is a layer of organic silt indicative of a historic wetland. The depth to groundwater ranges from about 7 feet to 20 feet with groundwater movement generally to the northwest toward the Gowanus Canal. "

Env Problem: "Prior to Remediation: The primary contaminant of concern is polychlorinated biphenyls (PCBs). The PCBs do not appear to be contributing to off site environmental impacts that require additional investigation or remedial action. The contaminants found in each media sampled (soil, groundwater and soil vapor) are summarized below: Soil: Only one post excavation sample (44 ppm PCBs) exceeded the 10 ppm remedial cleanup objective specified in the Decision Document. The levels of PCB contamination are high under the existing on site building, but the groundwater remedy (LNAPL collection system) will prevent its migration. Groundwater: PCB contaminated LNAPL exists under the existing on site building. The groundwater extraction well system will prevent LNAPL migration. Monitoring the groundwater monitoring well network will illustrate the remedy is protective of public health and the environment. Soil Vapor: The most significant detection was for tetrachloroethene (perchloroethene or PCE) detected at concentrations up to 1,260 ug/m3 along 2nd Street. Soil Vapor Intrusion evaluations is to be performed for on-site buildings before occupancy is permitted. Post Remediation: Remediation at the site is complete. Prior to remediation, the primary contaminants of concern were PCB compounds in soil, and PCB-containing oil atop the groundwater table. Remedial action resulted in attainment of the site specific cleanup objectives throughout the parcel, with all soil below two feet in depth containing less than 10 ppm PCB. The site is now covered with a cover system allowing for restricted residential use. Remaining contamination in soil, groundwater, and soil vapor, if any, is being managed under a Site Management Plan. "

Health Problem: "Remedial actions are complete and measures are in place to control the potential for coming in contact with residual contamination remaining at the site."

Dump: False
Structure: False
Lagoon: False
Landfill: False
Pond: False
Disp Start: Not reported
Disp Term: Not reported
Lat/Long: 40:40'39"N / 73:59'18"W
Dell: False
Record Add: 2004-10-20 08:42:00
Record Upd: 2017-12-19 11:48:00
Updated By: JCGRATHW
Own Op: 1
Sub Type: P03
Owner Name: Katie Dixon
Owner Company: BRT Powerhouse LLC
Owner Address: 98 4th Street
Owner Addr2: Suite 406
Owner City,St,Zip: Brooklyn, NY 11231

GOWANUS VILLAGE I (Continued) **S121933912**

Owner Country: United States of America
Own Op: 6
Sub Type: P03
Owner Name: Katie Dixon
Owner Company: Gemini Arts Initiative, Inc.
Owner Address: 98 4th Street
Owner Addr2: Suite 406
Owner City,St,Zip: Brooklyn, NY 11231
Owner Country: United States of America
Own Op: Document Repository
Sub Type: NNN
Owner Name: Not reported
Owner Company: Brooklyn Public library - pacific branch
Owner Address: 25 4th avenue
Owner Addr2: Not reported
Owner City,St,Zip: brooklyn, NY 11217
Owner Country: United States of America
Own Op: Document Repository
Sub Type: NNN
Owner Name: Not reported
Owner Company: Brooklyn Public Library - Park Slope Library
Owner Address: 431 6th Avenue
Owner Addr2: Not reported
Owner City,St,Zip: Brooklyn, NY 11215
Owner Country: United States of America
Own Op: 6
Sub Type: P03
Owner Name: Katie Dixon
Owner Company: Gemini Arts Subsidiary LLC
Owner Address: 98 4th Street
Owner Addr2: Suite 406
Owner City,St,Zip: Brooklyn, NY 11231
Owner Country: United States of America
Own Op: 6
Sub Type: P03
Owner Name: Katie Dixon
Owner Company: BRT Powerhouse LLC
Owner Address: 98 4th Street
Owner Addr2: Suite 406
Owner City,St,Zip: Brooklyn, NY 11231
Owner Country: United States of America
Own Op: Document Repository
Sub Type: NNN
Owner Name: Brian Davidson
Owner Company: NYSDEC
Owner Address: 625 Broadway - 12th Fl.
Owner Addr2: Not reported
Owner City,St,Zip: Albany, NY 12233-7016
Owner Country: United States of America
HW Code: C224099
Waste Type: tetrachloroethene (PCE)
Waste Quantity: UNKNOWN
Waste Code: Not reported
HW Code: C224099
Waste Type: barium
Waste Quantity: UNKNOWN
Waste Code: Not reported

GOWANUS VILLAGE I (Continued) **S121933912**

HW Code: C224099
Waste Type: benzo(a)anthracene
Waste Quantity: UNKNOWN
Waste Code: Not reported
HW Code: C224099
Waste Type: copper
Waste Quantity: UNKNOWN
Waste Code: Not reported
HW Code: C224099
Waste Type: arsenic
Waste Quantity: UNKNOWN
Waste Code: Not reported
HW Code: C224099
Waste Type: 1,4-dichlorobenzene
Waste Quantity: UNKNOWN
Waste Code: Not reported
HW Code: C224099
Waste Type: chlorobenzene
Waste Quantity: UNKNOWN
Waste Code: Not reported
HW Code: C224099
Waste Type: benzo(a)pyrene
Waste Quantity: UNKNOWN
Waste Code: Not reported
HW Code: C224099
Waste Type: polychlorinated biphenyls (PCB)
Waste Quantity: UNKNOWN
Waste Code: Not reported
HW Code: C224099
Waste Type: lead
Waste Quantity: UNKNOWN
Waste Code: Not reported
HW Code: C224099
Waste Type: 1,2,4-trimethylbenzene
Waste Quantity: UNKNOWN
Waste Code: Not reported
HW Code: C224099
Waste Type: mercury
Waste Quantity: UNKNOWN
Waste Code: Not reported
Crossref ID: C224099-08-12
Cross Ref Type Code: 23
Cross Ref Type: Agreement/Consent Order Number
Record Added Date: 2013-05-24 09:26:00
Record Updated: 2013-05-24 09:26:00
Updated By: BRWOLOSE
Crossref ID: 1609964
Cross Ref Type Code: 01
Cross Ref Type: Spill No.
Record Added Date: 2017-03-30 07:42:00
Record Updated: 2017-03-30 07:42:00
Updated By: JCGRATHW
Crossref ID: 2017000371814
Cross Ref Type Code: 25
Cross Ref Type: County Recording Identifier
Record Added Date: 2017-11-17 09:44:00
Record Updated: 2017-11-17 09:44:00

GOWANUS VILLAGE I (Continued) **S121933912**

Updated By: JCGRATHW
Crossref ID: 08/21/2012
Cross Ref Type Code: 26
Cross Ref Type: Agreement/Consent Order Date
Record Added Date: 2016-06-22 08:50:00
Record Updated: 2016-06-22 08:50:00
Updated By: JCGRATHW

Name: GOWANUS VILLAGE I
Address: 153 2ND ST A/K/A 322 3RD AVENUE
City,State,Zip: BROOKLYN, NY 11217
Site Code: 332623
Control Name: Soil Management Plan
HW Code: C224099
Control Code: 14
Control Type: INST
Dt record added: 12/20/2017
Dt rec updated: 09/21/2020
Updated By: RPMUSTIC
Site Code: 332623
Site Description: "Location: The property is an approximately 2.5 acre site located in a commercial/industrial area of Brooklyn at 153 2nd Street a/k/a 322 3rd Avenue. The Gowanus Canal is located adjacent to the site to the northwest. Site Features: A 24,200 square foot, three story vacant structure occupies the eastern portion of the site. The building has a basement floor that is a 13 foot thick concrete slab that extends below the water table. The remainder of the site is covered by the final site cover system. Current Zoning and Land Use: The site is currently inactive and is zoned as a manufacturing district (M2-1) by the City of New York. The property uses surrounding the site are primarily light industrial, with a small concentration of residential use. The closest residential properties are located approximately 300 feet to the northeast of the site near the intersection of 3rd Avenue and Carroll Street. The site is bordered to the north by a 60 foot wide filled-in canal (former 1st Street Basin), which is to be restored as part of the Gowanus Canal NPL site remedy. To the east is a storage facility, a Verizon truck depot is located south of the site, and the Gowanus Canal, which is approximately 100 feet wide, lies directly west of the site. Past Use of the Site: Sanborn maps dating back to 1886 indicate that the site was occupied by Nassau Sulfur Works and Smith and Shaw Mattress Materials and Paper Stock. In 1904, the property was transferred to the Brooklyn Rapid Transit R.R. Power Plant. Under their ownership, it appears that coal was delivered by water and transported beneath the site via coal tunnel. In 1938, the property was turned over to the Williamsburg Power Plant Corporation and used as a central power station. The property was transferred to the New York City Transit System in 1950, where it was used as an electrical sub-station and switching yard until 1996. Site Geology and Hydrogeology: The site is underlain by urban fill, generally to a depth of about 8 feet, but reportedly ranging to depths up to 24 feet in some areas. Below the fill is a layer of organic silt indicative of a historic wetland. The depth to groundwater ranges from about 7 feet to 20 feet with groundwater movement generally to the northwest toward the Gowanus Canal. "
Env Problem: "Prior to Remediation: The primary contaminant of concern is polychlorinated biphenyls (PCBs). The PCBs do not appear to be contributing to off site environmental impacts that require

GOWANUS VILLAGE I (Continued) **S121933912**

additional investigation or remedial action. The contaminants found in each media sampled (soil, groundwater and soil vapor) are summarized below: Soil: Only one post excavation sample (44 ppm PCBs) exceeded the 10 ppm remedial cleanup objective specified in the Decision Document. The levels of PCB contamination are high under the existing on site building, but the groundwater remedy (LNAPL collection system) will prevent its migration. Groundwater: PCB contaminated LNAPL exists under the existing on site building. The groundwater extraction well system will prevent LNAPL migration. Monitoring the groundwater monitoring well network will illustrate the remedy is protective of public health and the environment. Soil Vapor: The most significant detection was for tetrachloroethene (perchloroethene or PCE) detected at concentrations up to 1,260 ug/m3 along 2nd Street. Soil Vapor Intrusion evaluations is to be performed for on-site buildings before occupancy is permitted. Post Remediation: Remediation at the site is complete. Prior to remediation, the primary contaminants of concern were PCB compounds in soil, and PCB-containing oil atop the groundwater table. Remedial action resulted in attainment of the site specific cleanup objectives throughout the parcel, with all soil below two feet in depth containing less than 10 ppm PCB. The site is now covered with a cover system allowing for restricted residential use. Remaining contamination in soil, groundwater, and soil vapor, if any, is being managed under a Site Management Plan. "

Health Problem: "Remedial actions are complete and measures are in place to control the potential for coming in contact with residual contamination remaining at the site."

Dump: False
Structure: False
Lagoon: False
Landfill: False
Pond: False
Disp Start: Not reported
Disp Term: Not reported
Lat/Long: 40:40’39"N / 73:59’18"W
Dell: False
Record Add: 2004-10-20 08:42:00
Record Upd: 2017-12-19 11:48:00
Updated By: JCGRATHW
Own Op: 1
Sub Type: P03
Owner Name: Katie Dixon
Owner Company: BRT Powerhouse LLC
Owner Address: 98 4th Street
Owner Addr2: Suite 406
Owner City,St,Zip: Brooklyn, NY 11231
Owner Country: United States of America
Own Op: 6
Sub Type: P03
Owner Name: Katie Dixon
Owner Company: Gemini Arts Initiative, Inc.
Owner Address: 98 4th Street
Owner Addr2: Suite 406
Owner City,St,Zip: Brooklyn, NY 11231
Owner Country: United States of America
Own Op: Document Repository
Sub Type: NNN

GOWANUS VILLAGE I (Continued) **S121933912**

Owner Name: Not reported
Owner Company: Brooklyn Public library - pacific branch
Owner Address: 25 4th avenue
Owner Addr2: Not reported
Owner City,St,Zip: brooklyn, NY 11217
Owner Country: United States of America
Own Op: Document Repository
Sub Type: NNN
Owner Name: Not reported
Owner Company: Brooklyn Public Library - Park Slope Library
Owner Address: 431 6th Avenue
Owner Addr2: Not reported
Owner City,St,Zip: Brooklyn, NY 11215
Owner Country: United States of America
Own Op: 6
Sub Type: P03
Owner Name: Katie Dixon
Owner Company: Gemini Arts Subsidiary LLC
Owner Address: 98 4th Street
Owner Addr2: Suite 406
Owner City,St,Zip: Brooklyn, NY 11231
Owner Country: United States of America
Own Op: 6
Sub Type: P03
Owner Name: Katie Dixon
Owner Company: BRT Powerhouse LLC
Owner Address: 98 4th Street
Owner Addr2: Suite 406
Owner City,St,Zip: Brooklyn, NY 11231
Owner Country: United States of America
Own Op: Document Repository
Sub Type: NNN
Owner Name: Brian Davidson
Owner Company: NYSDEC
Owner Address: 625 Broadway - 12th Fl.
Owner Addr2: Not reported
Owner City,St,Zip: Albany, NY 12233-7016
Owner Country: United States of America
HW Code: C224099
Waste Type: tetrachloroethene (PCE)
Waste Quantity: UNKNOWN
Waste Code: Not reported
HW Code: C224099
Waste Type: barium
Waste Quantity: UNKNOWN
Waste Code: Not reported
HW Code: C224099
Waste Type: benzo(a)anthracene
Waste Quantity: UNKNOWN
Waste Code: Not reported
HW Code: C224099
Waste Type: copper
Waste Quantity: UNKNOWN
Waste Code: Not reported
HW Code: C224099
Waste Type: arsenic
Waste Quantity: UNKNOWN

GOWANUS VILLAGE I (Continued) **S121933912**

Waste Code: Not reported
HW Code: C224099
Waste Type: 1,4-dichlorobenzene
Waste Quantity: UNKNOWN
Waste Code: Not reported
HW Code: C224099
Waste Type: chlorobenzene
Waste Quantity: UNKNOWN
Waste Code: Not reported
HW Code: C224099
Waste Type: benzo(a)pyrene
Waste Quantity: UNKNOWN
Waste Code: Not reported
HW Code: C224099
Waste Type: polychlorinated biphenyls (PCB)
Waste Quantity: UNKNOWN
Waste Code: Not reported
HW Code: C224099
Waste Type: lead
Waste Quantity: UNKNOWN
Waste Code: Not reported
HW Code: C224099
Waste Type: 1,2,4-trimethylbenzene
Waste Quantity: UNKNOWN
Waste Code: Not reported
HW Code: C224099
Waste Type: mercury
Waste Quantity: UNKNOWN
Waste Code: Not reported
Crossref ID: C224099-08-12
Cross Ref Type Code: 23
Cross Ref Type: Agreement/Consent Order Number
Record Added Date: 2013-05-24 09:26:00
Record Updated: 2013-05-24 09:26:00
Updated By: BRWOLOSE
Crossref ID: 1609964
Cross Ref Type Code: 01
Cross Ref Type: Spill No.
Record Added Date: 2017-03-30 07:42:00
Record Updated: 2017-03-30 07:42:00
Updated By: JCGRATHW
Crossref ID: 2017000371814
Cross Ref Type Code: 25
Cross Ref Type: County Recording Identifier
Record Added Date: 2017-11-17 09:44:00
Record Updated: 2017-11-17 09:44:00
Updated By: JCGRATHW
Crossref ID: 08/21/2012
Cross Ref Type Code: 26
Cross Ref Type: Agreement/Consent Order Date
Record Added Date: 2016-06-22 08:50:00
Record Updated: 2016-06-22 08:50:00
Updated By: JCGRATHW

AO303 **CON EDISON SERVICE BOX: 38909** **RCRA NonGen / NLR** **1016960842**
NE **128 3RD AVE** **NY MANIFEST** **NYP004330551**
1/8-1/4 **BROOKLYN, NY 11215**
0.241 mi.
1271 ft. **Site 2 of 2 in cluster AO**

Relative:
Higher

Actual:
21 ft.

RCRA NonGen / NLR:

Date Form Received by Agency:		20130817
Handler Name:	CON EDISON SERVICE BOX:	38909
Handler Address:		128 3RD AVE
Handler City,State,Zip:		BROOKLYN, NY 11215
EPA ID:		NYP004330551
Contact Name:		KHARY BERRY
Contact Address:		Not reported
Contact City,State,Zip:		Not reported
Contact Telephone:		718-666-4574
Contact Fax:		Not reported
Contact Email:		Not reported
Contact Title:		ADMINISTRATIVE ASSISTANT L1-2
EPA Region:		02
Land Type:		Private
Federal Waste Generator Description:		Not a generator, verified
Non-Notifier:		Not reported
Biennial Report Cycle:		Not reported
Accessibility:		Not reported
Active Site Indicator:		Not reported
State District Owner:		NY
State District:		NYSDEC R2
Mailing Address:		IRVING PL, RM 828
Mailing City,State,Zip:		NEW YORK, NY 10003
Owner Name:		Not reported
Owner Type:		Not reported
Operator Name:		Not reported
Operator Type:		Not reported
Short-Term Generator Activity:		No
Importer Activity:		No
Mixed Waste Generator:		No
Transporter Activity:		No
Transfer Facility Activity:		No
Recycler Activity with Storage:		No
Small Quantity On-Site Burner Exemption:		No
Smelting Melting and Refining Furnace Exemption:		No
Underground Injection Control:		No
Off-Site Waste Receipt:		No
Universal Waste Indicator:		No
Universal Waste Destination Facility:		No
Federal Universal Waste:		No
Active Site Fed-Reg Treatment Storage and Disposal Facility:		Not reported
Active Site Converter Treatment storage and Disposal Facility:		Not reported
Active Site State-Reg Treatment Storage and Disposal Facility:		Not reported
Active Site State-Reg Handler:		---
Federal Facility Indicator:		Not reported
Hazardous Secondary Material Indicator:		NN
Sub-Part K Indicator:		Not reported
Commercial TSD Indicator:		No
Treatment Storage and Disposal Type:		Not reported
2018 GPRA Permit Baseline:		Not on the Baseline
2018 GPRA Renewals Baseline:		Not on the Baseline
Permit Renewals Workload Universe:		Not reported

CON EDISON SERVICE BOX: 38909 (Continued) **1016960842**

Permit Workload Universe:	Not reported
Permit Progress Universe:	Not reported
Post-Closure Workload Universe:	Not reported
Closure Workload Universe:	Not reported
202 GPRA Corrective Action Baseline:	No
Corrective Action Workload Universe:	No
Subject to Corrective Action Universe:	No
Non-TSDFs Where RCRA CA has Been Imposed Universe:	No
TSDFs Potentially Subject to CA Under 3004 (u)/(v) Universe:	No
TSDFs Only Subject to CA under Discretionary Auth Universe:	No
Corrective Action Priority Ranking:	No NCAPS ranking
Environmental Control Indicator:	No
Institutional Control Indicator:	No
Human Exposure Controls Indicator:	N/A
Groundwater Controls Indicator:	N/A
Operating TSDF Universe:	Not reported
Full Enforcement Universe:	Not reported
Significant Non-Complier Universe:	No
Unaddressed Significant Non-Complier Universe:	No
Addressed Significant Non-Complier Universe:	No
Significant Non-Complier With a Compliance Schedule Universe:	No
Financial Assurance Required:	Not reported
Handler Date of Last Change:	20140701
Recognized Trader-Importer:	No
Recognized Trader-Exporter:	No
Importer of Spent Lead Acid Batteries:	No
Exporter of Spent Lead Acid Batteries:	No
Recycler Activity Without Storage:	Not reported
Manifest Broker:	Not reported
Sub-Part P Indicator:	No

Historic Generators:

Receive Date:	20130717
Handler Name: CON EDISON SERVICE BOX:	38909
Federal Waste Generator Description:	Conditionally Exempt Small Quantity Generator
State District Owner:	NY
Large Quantity Handler of Universal Waste:	No
Recognized Trader Importer:	No
Recognized Trader Exporter:	No
Spent Lead Acid Battery Importer:	No
Spent Lead Acid Battery Exporter:	No
Current Record:	No
Non Storage Recycler Activity:	Not reported
Electronic Manifest Broker:	Not reported

Receive Date:	20130817
Handler Name: CON EDISON SERVICE BOX:	38909
Federal Waste Generator Description:	Not a generator, verified
State District Owner:	NY
Large Quantity Handler of Universal Waste:	No
Recognized Trader Importer:	No
Recognized Trader Exporter:	No
Spent Lead Acid Battery Importer:	No
Spent Lead Acid Battery Exporter:	No
Current Record:	Yes
Non Storage Recycler Activity:	Not reported

CON EDISON SERVICE BOX: 38909 (Continued) **1016960842**

Electronic Manifest Broker: Not reported

List of NAICS Codes and Descriptions:
NAICS Codes: No NAICS Codes Found

Facility Has Received Notices of Violations:
Violations: No Violations Found

Evaluation Action Summary:
Evaluations: No Evaluations Found

NY MANIFEST:

Name:	CON EDISON
Address:	128 3RD AVE
City,State,Zip:	BROOKLYN, NY 11215
Country:	USA
EPA ID:	NYP004330551
Facility Status:	Not reported
Location Address 1:	127 3RD AVE
Code:	BP
Location Address 2:	SERVICE BOX # 38909
Total Tanks:	Not reported
Location City:	BROOKLYN
Location State:	NY
Location Zip:	11215
Location Zip 4:	Not reported

NY MANIFEST:

EPAID:	NYP004330551
Mailing Name:	CON EDISON
Mailing Contact:	TOM TEELING
Mailing Address 1:	4 IRVING PLACE 15TH FLOOR
Mailing Address 2:	Not reported
Mailing City:	NEW YORK
Mailing State:	NY
Mailing Zip:	10003
Mailing Zip 4:	Not reported
Mailing Country:	USA
Mailing Phone:	2124603770

NY MANIFEST:

Document ID:	Not reported
Manifest Status:	Not reported
seq:	Not reported
Year:	2018
Trans1 State ID:	NJD003812047
Trans2 State ID:	Not reported
Generator Ship Date:	07/17/2013
Trans1 Recv Date:	07/17/2013
Trans2 Recv Date:	Not reported
TSD Site Recv Date:	07/22/2013
Part A Recv Date:	Not reported
Part B Recv Date:	Not reported
Generator EPA ID:	NYP004330551

CON EDISON SERVICE BOX: 38909 (Continued) **1016960842**

Trans1 EPA ID:	Not reported
Trans2 EPA ID:	Not reported
TSDF ID 1:	NJD991291105
TSDF ID 2:	Not reported
Manifest Tracking Number:	002084759GBF
Import Indicator:	N
Export Indicator:	N
Discr Quantity Indicator:	N
Discr Type Indicator:	N
Discr Residue Indicator:	N
Discr Partial Reject Indicator:	N
Discr Full Reject Indicator:	N
Manifest Ref Number:	Not reported
Alt Facility RCRA ID:	Not reported
Alt Facility Sign Date:	Not reported
MGMT Method Type Code:	H110
Waste Code:	Not reported
Waste Code:	Not reported
Waste Code:	Not reported
Waste Code:	Not reported
Waste Code:	Not reported
Waste Code:	Not reported
Quantity:	40
Units:	G - Gallons (liquids only)* (8.3 pounds)
Number of Containers:	1
Container Type:	TT - Cargo tank, tank trucks
Handling Method:	T Chemical, physical, or biological treatment.
Specific Gravity:	1
Waste Code:	D008
Waste Code 1_2:	Not reported
Waste Code 1_3:	Not reported
Waste Code 1_4:	Not reported
Waste Code 1_5:	Not reported
Waste Code 1_6:	Not reported

AM304 **AUTO BODY CONCEPTS DBA ABC** **RCRA NonGen / NLR** **1001229433**
SSE **270 4TH AVE** **NYR000060392**
1/8-1/4 **BROOKLYN, NY 11215**
0.242 mi.
1280 ft. **Site 2 of 5 in cluster AM**

Relative:
Higher

Actual:
26 ft.

RCRA NonGen / NLR:

Date Form Received by Agency:	20070101
Handler Name:	AUTO BODY CONCEPTS DBA ABC
Handler Address:	270 4TH AVE
Handler City,State,Zip:	BROOKLYN, NY 11215-1819
EPA ID:	NYR000060392
Contact Name:	ANTHONY DIMONDA
Contact Address:	4TH AVE
Contact City,State,Zip:	BROOKLYN, NY 11215
Contact Telephone:	718-522-3111
Contact Fax:	Not reported
Contact Email:	Not reported
Contact Title:	Not reported
EPA Region:	02
Land Type:	Private
Federal Waste Generator Description:	Not a generator, verified

AUTO BODY CONCEPTS DBA ABC (Continued) **1001229433**

Non-Notifier:	Not reported
Biennial Report Cycle:	Not reported
Accessibility:	Not reported
Active Site Indicator:	Not reported
State District Owner:	NY
State District:	NYSDEC R2
Mailing Address:	4TH AVE
Mailing City,State,Zip:	BROOKLYN, NY 11215
Owner Name:	ANTHONY DIMONDA
Owner Type:	Private
Operator Name:	ANTHONY DIMONDA
Operator Type:	Private
Short-Term Generator Activity:	No
Importer Activity:	No
Mixed Waste Generator:	No
Transporter Activity:	No
Transfer Facility Activity:	No
Recycler Activity with Storage:	No
Small Quantity On-Site Burner Exemption:	No
Smelting Melting and Refining Furnace Exemption:	No
Underground Injection Control:	No
Off-Site Waste Receipt:	No
Universal Waste Indicator:	No
Universal Waste Destination Facility:	No
Federal Universal Waste:	No
Active Site Fed-Reg Treatment Storage and Disposal Facility:	Not reported
Active Site Converter Treatment storage and Disposal Facility:	Not reported
Active Site State-Reg Treatment Storage and Disposal Facility:	Not reported
Active Site State-Reg Handler:	---
Federal Facility Indicator:	Not reported
Hazardous Secondary Material Indicator:	N
Sub-Part K Indicator:	Not reported
Commercial TSD Indicator:	No
Treatment Storage and Disposal Type:	Not reported
2018 GPRA Permit Baseline:	Not on the Baseline
2018 GPRA Renewals Baseline:	Not on the Baseline
Permit Renewals Workload Universe:	Not reported
Permit Workload Universe:	Not reported
Permit Progress Universe:	Not reported
Post-Closure Workload Universe:	Not reported
Closure Workload Universe:	Not reported
202 GPRA Corrective Action Baseline:	No
Corrective Action Workload Universe:	No
Subject to Corrective Action Universe:	No
Non-TSDFs Where RCRA CA has Been Imposed Universe:	No
TSDFs Potentially Subject to CA Under 3004 (u)/(v) Universe:	No
TSDFs Only Subject to CA under Discretionary Auth Universe:	No
Corrective Action Priority Ranking:	No NCAPS ranking
Environmental Control Indicator:	No
Institutional Control Indicator:	No
Human Exposure Controls Indicator:	N/A
Groundwater Controls Indicator:	N/A
Operating TSDF Universe:	Not reported
Full Enforcement Universe:	Not reported
Significant Non-Complier Universe:	No
Unaddressed Significant Non-Complier Universe:	No
Addressed Significant Non-Complier Universe:	No

AUTO BODY CONCEPTS DBA ABC (Continued) **1001229433**

Significant Non-Complier With a Compliance Schedule Universe:	No
Financial Assurance Required:	Not reported
Handler Date of Last Change:	20150414
Recognized Trader-Importer:	No
Recognized Trader-Exporter:	No
Importer of Spent Lead Acid Batteries:	No
Exporter of Spent Lead Acid Batteries:	No
Recycler Activity Without Storage:	No
Manifest Broker:	No
Sub-Part P Indicator:	No

Hazardous Waste Summary:

Waste Code:	D000
Waste Description:	Not Defined
Waste Code:	D001
Waste Description:	IGNITABLE WASTE

Handler - Owner Operator:

Owner/Operator Indicator:	Owner
Owner/Operator Name:	ANTHONY DIMONDA
Legal Status:	Private
Date Became Current:	Not reported
Date Ended Current:	Not reported
Owner/Operator Address:	100 POILLON AVE
Owner/Operator City,State,Zip:	STATEN ISLAND, NY 10312
Owner/Operator Telephone:	718-966-4135
Owner/Operator Telephone Ext:	Not reported
Owner/Operator Fax:	Not reported
Owner/Operator Email:	Not reported
Owner/Operator Indicator:	Operator
Owner/Operator Name:	ANTHONY DIMONDA
Legal Status:	Private
Date Became Current:	Not reported
Date Ended Current:	Not reported
Owner/Operator Address:	100 POILLON AVE
Owner/Operator City,State,Zip:	STATEN ISLAND, NY 10312
Owner/Operator Telephone:	718-966-4135
Owner/Operator Telephone Ext:	Not reported
Owner/Operator Fax:	Not reported
Owner/Operator Email:	Not reported
Owner/Operator Indicator:	Owner
Owner/Operator Name:	ANTHONY DIMONDA
Legal Status:	Private
Date Became Current:	Not reported
Date Ended Current:	Not reported
Owner/Operator Address:	100 POILLON AVE
Owner/Operator City,State,Zip:	STATEN ISLAND, NY 10312
Owner/Operator Telephone:	718-966-4135
Owner/Operator Telephone Ext:	Not reported
Owner/Operator Fax:	Not reported
Owner/Operator Email:	Not reported

AUTO BODY CONCEPTS DBA ABC (Continued) **1001229433**

Historic Generators:

Receive Date:	20060101
Handler Name:	AUTO BODY CONCEPTS DBA ABC
Federal Waste Generator Description:	Not a generator, verified
State District Owner:	NY
Large Quantity Handler of Universal Waste:	No
Recognized Trader Importer:	No
Recognized Trader Exporter:	No
Spent Lead Acid Battery Importer:	No
Spent Lead Acid Battery Exporter:	No
Current Record:	No
Non Storage Recycler Activity:	Not reported
Electronic Manifest Broker:	Not reported

Receive Date:	20070101
Handler Name:	AUTO BODY CONCEPTS DBA ABC
Federal Waste Generator Description:	Not a generator, verified
State District Owner:	NY
Large Quantity Handler of Universal Waste:	No
Recognized Trader Importer:	No
Recognized Trader Exporter:	No
Spent Lead Acid Battery Importer:	No
Spent Lead Acid Battery Exporter:	No
Current Record:	Yes
Non Storage Recycler Activity:	Not reported
Electronic Manifest Broker:	Not reported

Receive Date:	19980916
Handler Name:	AUTO BODY CONCEPTS DBA ABC
Federal Waste Generator Description:	Small Quantity Generator
State District Owner:	NY
Large Quantity Handler of Universal Waste:	No
Recognized Trader Importer:	No
Recognized Trader Exporter:	No
Spent Lead Acid Battery Importer:	No
Spent Lead Acid Battery Exporter:	No
Current Record:	No
Non Storage Recycler Activity:	Not reported
Electronic Manifest Broker:	Not reported

List of NAICS Codes and Descriptions:

NAICS Codes:	No NAICS Codes Found

Facility Has Received Notices of Violations:

Violations:	No Violations Found

Evaluation Action Summary:

Evaluations:	No Evaluations Found

AM305 **NYCDOT BRIDGE BIN 2243210** **RCRA NonGen / NLR** **1000911985**
SE **PRESIDENT ST BRG OVER FRANKLIN** **NY0000375220**
1/8-1/4 **BROOKLYN, NY 11225**
0.243 mi.
1283 ft. **Site 3 of 5 in cluster AM**

Relative:
Higher

Actual:
26 ft.

RCRA NonGen / NLR:

Date Form Received by Agency:	20070101
Handler Name:	NYCDOT BRIDGE BIN 2243210
Handler Address:	PRESIDENT ST BRG OVER FRANKLIN
Handler City,State,Zip:	BROOKLYN, NY 11225
EPA ID:	NY0000375220
Contact Name:	ALEX BEZCHASTNOV
Contact Address:	RECTOR ST - 8TH FLOOR
Contact City,State,Zip:	NEW YORK, NY 10006
Contact Telephone:	212-788-2091
Contact Fax:	Not reported
Contact Email:	Not reported
Contact Title:	Not reported
EPA Region:	02
Land Type:	Municipal
Federal Waste Generator Description:	Not a generator, verified
Non-Notifier:	Not reported
Biennial Report Cycle:	Not reported
Accessibility:	Not reported
Active Site Indicator:	Not reported
State District Owner:	NY
State District:	NYSDEC R2
Mailing Address:	RECTOR ST - 8TH FLOOR
Mailing City,State,Zip:	NEW YORK, NY 10006
Owner Name:	NYCDOT
Owner Type:	Municipal
Operator Name:	NYCDOT
Operator Type:	Municipal
Short-Term Generator Activity:	No
Importer Activity:	No
Mixed Waste Generator:	No
Transporter Activity:	No
Transfer Facility Activity:	No
Recycler Activity with Storage:	No
Small Quantity On-Site Burner Exemption:	No
Smelting Melting and Refining Furnace Exemption:	No
Underground Injection Control:	No
Off-Site Waste Receipt:	No
Universal Waste Indicator:	No
Universal Waste Destination Facility:	No
Federal Universal Waste:	No
Active Site Fed-Reg Treatment Storage and Disposal Facility:	Not reported
Active Site Converter Treatment storage and Disposal Facility:	Not reported
Active Site State-Reg Treatment Storage and Disposal Facility:	Not reported
Active Site State-Reg Handler:	---
Federal Facility Indicator:	Not reported
Hazardous Secondary Material Indicator:	N
Sub-Part K Indicator:	Not reported
Commercial TSD Indicator:	No
Treatment Storage and Disposal Type:	Not reported
2018 GPRA Permit Baseline:	Not on the Baseline
2018 GPRA Renewals Baseline:	Not on the Baseline
Permit Renewals Workload Universe:	Not reported

NYCDOT BRIDGE BIN 2243210 (Continued) **1000911985**

Permit Workload Universe:	Not reported
Permit Progress Universe:	Not reported
Post-Closure Workload Universe:	Not reported
Closure Workload Universe:	Not reported
202 GPRA Corrective Action Baseline:	No
Corrective Action Workload Universe:	No
Subject to Corrective Action Universe:	No
Non-TSDFs Where RCRA CA has Been Imposed Universe:	No
TSDFs Potentially Subject to CA Under 3004 (u)/(v) Universe:	No
TSDFs Only Subject to CA under Discretionary Auth Universe:	No
Corrective Action Priority Ranking:	No NCAPS ranking
Environmental Control Indicator:	No
Institutional Control Indicator:	No
Human Exposure Controls Indicator:	N/A
Groundwater Controls Indicator:	N/A
Operating TSDF Universe:	Not reported
Full Enforcement Universe:	Not reported
Significant Non-Complier Universe:	No
Unaddressed Significant Non-Complier Universe:	No
Addressed Significant Non-Complier Universe:	No
Significant Non-Complier With a Compliance Schedule Universe:	No
Financial Assurance Required:	Not reported
Handler Date of Last Change:	20150414
Recognized Trader-Importer:	No
Recognized Trader-Exporter:	No
Importer of Spent Lead Acid Batteries:	No
Exporter of Spent Lead Acid Batteries:	No
Recycler Activity Without Storage:	No
Manifest Broker:	No
Sub-Part P Indicator:	No

Hazardous Waste Summary:

Waste Code:	D000
Waste Description:	Not Defined
Waste Code:	D008
Waste Description:	LEAD

Handler - Owner Operator:

Owner/Operator Indicator:	Owner
Owner/Operator Name:	NYCDOT
Legal Status:	Municipal
Date Became Current:	Not reported
Date Ended Current:	Not reported
Owner/Operator Address:	2 RECTOR ST
Owner/Operator City,State,Zip:	NEW YORK, NY 10006
Owner/Operator Telephone:	212-788-2091
Owner/Operator Telephone Ext:	Not reported
Owner/Operator Fax:	Not reported
Owner/Operator Email:	Not reported
Owner/Operator Indicator:	Owner
Owner/Operator Name:	NYCDOT
Legal Status:	Municipal
Date Became Current:	Not reported

NYCDOT BRIDGE BIN 2243210 (Continued) **1000911985**

Date Ended Current:	Not reported
Owner/Operator Address:	2 RECTOR ST
Owner/Operator City,State,Zip:	NEW YORK, NY 10006
Owner/Operator Telephone:	212-788-2091
Owner/Operator Telephone Ext:	Not reported
Owner/Operator Fax:	Not reported
Owner/Operator Email:	Not reported

Owner/Operator Indicator:	Operator
Owner/Operator Name:	NYCDOT
Legal Status:	Municipal
Date Became Current:	Not reported
Date Ended Current:	Not reported
Owner/Operator Address:	2 RECTOR ST
Owner/Operator City,State,Zip:	NEW YORK, NY 10006
Owner/Operator Telephone:	212-788-2091
Owner/Operator Telephone Ext:	Not reported
Owner/Operator Fax:	Not reported
Owner/Operator Email:	Not reported

Historic Generators:

Receive Date:	20060101
Handler Name:	NYCDOT BRIDGE BIN 2243210
Federal Waste Generator Description:	Not a generator, verified
State District Owner:	NY
Large Quantity Handler of Universal Waste:	No
Recognized Trader Importer:	No
Recognized Trader Exporter:	No
Spent Lead Acid Battery Importer:	No
Spent Lead Acid Battery Exporter:	No
Current Record:	No
Non Storage Recycler Activity:	Not reported
Electronic Manifest Broker:	Not reported

Receive Date:	20070101
Handler Name:	NYCDOT BRIDGE BIN 2243210
Federal Waste Generator Description:	Not a generator, verified
State District Owner:	NY
Large Quantity Handler of Universal Waste:	No
Recognized Trader Importer:	No
Recognized Trader Exporter:	No
Spent Lead Acid Battery Importer:	No
Spent Lead Acid Battery Exporter:	No
Current Record:	Yes
Non Storage Recycler Activity:	Not reported
Electronic Manifest Broker:	Not reported

Receive Date:	19990216
Handler Name:	NYCDOT BRIDGE BIN 2243210
Federal Waste Generator Description:	Large Quantity Generator
State District Owner:	NY
Large Quantity Handler of Universal Waste:	No
Recognized Trader Importer:	No
Recognized Trader Exporter:	No
Spent Lead Acid Battery Importer:	No
Spent Lead Acid Battery Exporter:	No
Current Record:	No

NYCDOT BRIDGE BIN 2243210 (Continued) **1000911985**

Non Storage Recycler Activity: Not reported
Electronic Manifest Broker: Not reported

List of NAICS Codes and Descriptions:
NAICS Codes: No NAICS Codes Found

Facility Has Received Notices of Violations:
Violations: No Violations Found

Evaluation Action Summary:
Evaluations: No Evaluations Found

AM306 **CON EDISON** **RCRA NonGen / NLR** **1018280848**
SSE **CARROLL ST & 4TH AVE** **FINDS** **NYP004757563**
1/8-1/4 **BROOKLYN, NY 11215** **ECHO**
0.245 mi.
1291 ft. **Site 4 of 5 in cluster AM**

Relative:
Higher

Actual:
26 ft.

RCRA NonGen / NLR:

Date Form Received by Agency:		20150325
Handler Name:	CON EDISON	
Handler Address:		CARROLL ST & 4TH AVE
Handler City,State,Zip:		BROOKLYN, NY 11215
EPA ID:		NYP004757563
Contact Name:		THOMAS TEELING
Contact Address:		Not reported
Contact City,State,Zip:		Not reported
Contact Telephone:		212-460-3770
Contact Fax:		Not reported
Contact Email:		Not reported
Contact Title:		Not reported
EPA Region:		02
Land Type:		Private
Federal Waste Generator Description:		Not a generator, verified
Non-Notifier:		Not reported
Biennial Report Cycle:		Not reported
Accessibility:		Not reported
Active Site Indicator:		Not reported
State District Owner:		NY
State District:		NYSDEC R2
Mailing Address:		IRVING PL, 15TH FL NE
Mailing City,State,Zip:		NEW YORK, NY 10003
Owner Name:		Not reported
Owner Type:		Not reported
Operator Name:		Not reported
Operator Type:		Not reported
Short-Term Generator Activity:		No
Importer Activity:		No
Mixed Waste Generator:		No
Transporter Activity:		No
Transfer Facility Activity:		No
Recycler Activity with Storage:		No
Small Quantity On-Site Burner Exemption:		No
Smelting Melting and Refining Furnace Exemption:		No
Underground Injection Control:		No

CON EDISON (Continued) **1018280848**

Off-Site Waste Receipt:	No
Universal Waste Indicator:	No
Universal Waste Destination Facility:	No
Federal Universal Waste:	No
Active Site Fed-Reg Treatment Storage and Disposal Facility:	Not reported
Active Site Converter Treatment storage and Disposal Facility:	Not reported
Active Site State-Reg Treatment Storage and Disposal Facility:	Not reported
Active Site State-Reg Handler:	---
Federal Facility Indicator:	Not reported
Hazardous Secondary Material Indicator:	NN
Sub-Part K Indicator:	Not reported
Commercial TSD Indicator:	No
Treatment Storage and Disposal Type:	Not reported
2018 GPRA Permit Baseline:	Not on the Baseline
2018 GPRA Renewals Baseline:	Not on the Baseline
Permit Renewals Workload Universe:	Not reported
Permit Workload Universe:	Not reported
Permit Progress Universe:	Not reported
Post-Closure Workload Universe:	Not reported
Closure Workload Universe:	Not reported
202 GPRA Corrective Action Baseline:	No
Corrective Action Workload Universe:	No
Subject to Corrective Action Universe:	No
Non-TSDFs Where RCRA CA has Been Imposed Universe:	No
TSDFs Potentially Subject to CA Under 3004 (u)/(v) Universe:	No
TSDFs Only Subject to CA under Discretionary Auth Universe:	No
Corrective Action Priority Ranking:	No NCAPS ranking
Environmental Control Indicator:	No
Institutional Control Indicator:	No
Human Exposure Controls Indicator:	N/A
Groundwater Controls Indicator:	N/A
Operating TSDF Universe:	Not reported
Full Enforcement Universe:	Not reported
Significant Non-Complier Universe:	No
Unaddressed Significant Non-Complier Universe:	No
Addressed Significant Non-Complier Universe:	No
Significant Non-Complier With a Compliance Schedule Universe:	No
Financial Assurance Required:	Not reported
Handler Date of Last Change:	20160502
Recognized Trader-Importer:	No
Recognized Trader-Exporter:	No
Importer of Spent Lead Acid Batteries:	No
Exporter of Spent Lead Acid Batteries:	No
Recycler Activity Without Storage:	Not reported
Manifest Broker:	Not reported
Sub-Part P Indicator:	No

Historic Generators:

Receive Date:	20150325
Handler Name: CON EDISON	
Federal Waste Generator Description:	Large Quantity Generator
State District Owner:	NY
Large Quantity Handler of Universal Waste:	No
Recognized Trader Importer:	No
Recognized Trader Exporter:	No
Spent Lead Acid Battery Importer:	No

CON EDISON (Continued) **1018280848**

Spent Lead Acid Battery Exporter:	No
Current Record:	No
Non Storage Recycler Activity:	Not reported
Electronic Manifest Broker:	Not reported

Receive Date:	20150325
Handler Name: CON EDISON	
Federal Waste Generator Description:	Not a generator, verified
State District Owner:	NY
Large Quantity Handler of Universal Waste:	No
Recognized Trader Importer:	No
Recognized Trader Exporter:	No
Spent Lead Acid Battery Importer:	No
Spent Lead Acid Battery Exporter:	No
Current Record:	Yes
Non Storage Recycler Activity:	Not reported
Electronic Manifest Broker:	Not reported

List of NAICS Codes and Descriptions:
NAICS Codes: No NAICS Codes Found

Facility Has Received Notices of Violations:
Violations: No Violations Found

Evaluation Action Summary:
Evaluations: No Evaluations Found

FINDS:
Registry ID: 110067682564

Click Here:

Environmental Interest/Information System:
RCRAInfo is a national information system that supports the Resource Conservation and Recovery Act (RCRA) program through the tracking of events and activities related to facilities that generate, transport, and treat, store, or dispose of hazardous waste. RCRAInfo allows RCRA program staff to track the notification, permit, compliance, and corrective action activities required under RCRA.

Click this hyperlink while viewing on your computer to access additional FINDS: detail in the EDR Site Report.

ECHO:

Envid:	1018280848
Registry ID:	110067682564
DFR URL:	http://echo.epa.gov/detailed-facility-report?fid=110067682564
Name:	CON EDISON
Address:	CARROLL ST & 4TH AVE
City,State,Zip:	BROOKLYN, NY 11215

307
WSW
1/8-1/4
0.245 mi.
1296 ft.

Relative:
Higher

Actual:
16 ft.

365 BOND STREET
365 BOND STREET
BROOKLYN, NY 11231

NY ENG CONTROLS
NY INST CONTROL
NY BROWNFIELDS
NY Spills
NY E DESIGNATION
NY COOLING TOWERS

S106720972
N/A

ENG CONTROLS:

Name:	365 BOND STREET
Address:	365 BOND STREET
City,State,Zip:	BROOKLYN, NY 11231
Site Code:	478842
HW Code:	C224174
Control Code:	15
Control Type:	ENG
Date Record Added:	10/21/2015
Date Rec Updated:	08/03/2020
Updated By:	LSZINOMA
Site Description:	"Location: The site is located at 365 Bond Street, Brooklyn, Kings County. The site is south of the intersection of Bond Street and First Street. It is bounded to the northeast by First Street, to the southeast by the Gowanus Canal, to the southwest by Second Street and to the northwest by Bond Street. Site Features: The site is 2.066 acres in area. The former vacant lot is currently being re-developed with a 12-story mixed use commercial and residential building. Current Zoning and Land Use(s): The site is zoned as M1-4/R7-2, a Special Mixed Use District comprised of light industrial, commercial and community facility (residential) uses. The site is bounded to the north by 1st Street across which is located a BCP site, to the east by the Gowanus Canal, to the south by 2nd Street across which are located three-story residential buildings and one- and two-story commercial facilities, and to the west by Bond Street across which are located three-story mixed-use commercial and residential buildings. Past Use of the Site: Past uses of the site include oil terminal (1886 through 1939); a building materials warehouse (1886 through 1915); a lumber company (1939); a paper products warehouse (1950); an electric wire and cable company (1969); and a warehouse (1977 through 1986). Other recorded uses of the site include an automobile storage and repair facility, and a dry cleaning facility. The previous owner performed the Phase I and the Phase II Environmental Site Assessments in 2004. Site Geology and Hydrogeology: The site is underlain by an approximately 5.5- to 13-foot thick layer of miscellaneous fill material that is underlain by a 5- to 8-foot thick continuous clay confining layer. Groundwater is approximately 2.5 to 10 feet below ground surface (bgs). Due to the site's proximity to the Canal, groundwater flow is tidally influenced but generally flows to east/northeast. The clay confining unit is located approximately 9 feet to 10 feet bgs and separates the shallow aquifer from the lower groundwater unit. "
Env Problem:	"Remediation at the site is complete. Prior to remediation, the primary contaminants of concern were benzo(a)pyrene, benzo(a)anthracene, benzo(b)fluoranthene, arsenic, lead, barium, mercury, xylene, trichloroethene (TCE), propylbenzene, tetrachloroethylene (PCE), benzene, phenol, n-propylbenzene, isopropyl benzene in soil. Remedial actions have successfully achieved soil cleanup objectives for restricted residential use. Residual contamination in the soil is being managed under a Site Management Plan. Groundwater contamination is nominal and will improve since the removal of contaminated soil is completed. "

365 BOND STREET (Continued) **S106720972**

Health Problem:	"Remedial actions are complete and measures are in place to control the potential for coming in contact with residual contamination remaining at the site. "
Dump:	False
Structure:	False
Lagoon:	False
Landfill:	False
Pond:	False
Disp Start:	Not reported
Disp Term:	Not reported
Lat/Long:	Not reported
Dell:	Not reported
Record Add:	2013-02-13 09:37:00
Record Upd:	2017-09-29 14:13:00
Updated By:	JCGRATHW
Own Op:	1
Sub Type:	NNN
Owner Name:	Mark Green c/o The Lightstone Group
Owner Company:	LSG 365 Bond Street LLC
Owner Address:	1985 Cedar Bridge Avenue, Suite 1
Owner Addr2:	Not reported
Owner City,St,Zip:	Lakewood, NJ 08701
Owner Country:	United States of America
Own Op:	Document Repository
Sub Type:	NNN
Owner Name:	Mr. John Leighton
Owner Company:	Brooklyn Public Library
Owner Address:	Carroll Gardens Branch
Owner Addr2:	396 Clinton Street
Owner City,St,Zip:	Brooklyn, NY 11231
Owner Country:	United States of America
Own Op:	6
Sub Type:	P03
Owner Name:	Mark Green c/o The Lightstone Group
Owner Company:	LSG 365 Bond Street LLC
Owner Address:	1985 Cedar Bridge Avenue, Suite 1
Owner Addr2:	Not reported
Owner City,St,Zip:	Lakewood, NJ 08701
Owner Country:	United States of America
Own Op:	Document Repository
Sub Type:	NNN
Owner Name:	Mr. Craig Hammerman
Owner Company:	Brooklyn Community Board 6
Owner Address:	250 Baltic Street
Owner Addr2:	Not reported
Owner City,St,Zip:	Brooklyn, NY 11201-6401
Owner Country:	United States of America
HW Code:	C224174
Waste Type:	TRICHLOROETHENE (TCE)
Waste Quantity:	UNKNOWN
Waste Code:	Not reported
HW Code:	C224174
Waste Type:	BENZO(A)ANTHRACENE
Waste Quantity:	UNKNOWN
Waste Code:	Not reported
HW Code:	C224174
Waste Type:	BENZO(B)FLUORANTHENE

365 BOND STREET (Continued) **S106720972**

Waste Quantity:	UNKNOWN
Waste Code:	Not reported
HW Code:	C224174
Waste Type:	ARSENIC
Waste Quantity:	UNKNOWN
Waste Code:	Not reported
HW Code:	C224174
Waste Type:	LEAD
Waste Quantity:	UNKNOWN
Waste Code:	Not reported
HW Code:	C224174
Waste Type:	TETRACHLOROETHYLENE (PCE)
Waste Quantity:	UNKNOWN
Waste Code:	Not reported
HW Code:	C224174
Waste Type:	N-PROPYLBENZENE
Waste Quantity:	UNKNOWN
Waste Code:	Not reported
HW Code:	C224174
Waste Type:	BENZENE
Waste Quantity:	UNKNOWN
Waste Code:	Not reported
HW Code:	C224174
Waste Type:	XYLENE (MIXED)
Waste Quantity:	UNKNOWN
Waste Code:	Not reported
HW Code:	C224174
Waste Type:	BENZO(A)PYRENE
Waste Quantity:	UNKNOWN
Waste Code:	Not reported
HW Code:	C224174
Waste Type:	MERCURY
Waste Quantity:	UNKNOWN
Waste Code:	Not reported
HW Code:	C224174
Waste Type:	BARIUM
Waste Quantity:	UNKNOWN
Waste Code:	Not reported
HW Code:	C224174
Waste Type:	Isopropylbenzene
Waste Quantity:	UNKNOWN
Waste Code:	Not reported
HW Code:	C224174
Waste Type:	PHENOL
Waste Quantity:	UNKNOWN
Waste Code:	Not reported
HW Code:	C224174
Waste Type:	tetrachloroethene (PCE)
Waste Quantity:	UNKNOWN
Waste Code:	Not reported
Crossref ID:	C224174-05-13
Cross Ref Type Code:	23
Cross Ref Type:	Agreement/Consent Order Number
Record Added Date:	2015-10-02 11:17:00
Record Updated:	2015-10-02 11:17:00
Updated By:	JCGRATHW
Crossref ID:	2015000236154

365 BOND STREET (Continued) **S106720972**

Cross Ref Type Code:	25
Cross Ref Type:	County Recording Identifier
Record Added Date:	2015-07-30 10:44:00
Record Updated:	2015-07-30 10:44:00
Updated By:	JCGRATHW
Crossref ID:	06/05/13
Cross Ref Type Code:	26
Cross Ref Type:	Agreement/Consent Order Date
Record Added Date:	2015-10-02 11:18:00
Record Updated:	2015-10-02 11:18:00
Updated By:	JCGRATHW
Name:	365 BOND STREET
Address:	365 BOND STREET
City,State,Zip:	BROOKLYN, NY 11231
Site Code:	478842
HW Code:	C224174
Control Code:	13
Control Type:	ENG
Date Record Added:	10/21/2015
Date Rec Updated:	08/03/2020
Updated By:	LSZINOMA
Site Description:	"Location: The site is located at 365 Bond Street, Brooklyn, Kings County. The site is south of the intersection of Bond Street and First Street. It is bounded to the northeast by First Street, to the southeast by the Gowanus Canal, to the southwest by Second Street and to the northwest by Bond Street. Site Features: The site is 2.066 acres in area. The former vacant lot is currently being re-developed with a 12-story mixed use commercial and residential building. Current Zoning and Land Use(s): The site is zoned as M1-4/R7-2, a Special Mixed Use District comprised of light industrial, commercial and community facility (residential) uses. The site is bounded to the north by 1st Street across which is located a BCP site, to the east by the Gowanus Canal, to the south by 2nd Street across which are located three-story residential buildings and one- and two-story commercial facilities, and to the west by Bond Street across which are located three-story mixed-use commercial and residential buildings. Past Use of the Site: Past uses of the site include oil terminal (1886 through 1939); a building materials warehouse (1886 through 1915); a lumber company (1939); a paper products warehouse (1950); an electric wire and cable company (1969); and a warehouse (1977 through 1986). Other recorded uses of the site include an automobile storage and repair facility, and a dry cleaning facility. The previous owner performed the Phase I and the Phase II Environmental Site Assessments in 2004. Site Geology and Hydrogeology: The site is underlain by an approximately 5.5- to 13-foot thick layer of miscellaneous fill material that is underlain by a 5- to 8-foot thick continuous clay confining layer. Groundwater is approximately 2.5 to 10 feet below ground surface (bgs). Due to the site's proximity to the Canal, groundwater flow is tidally influenced but generally flows to east/northeast. The clay confining unit is located approximately 9 feet to 10 feet bgs and separates the shallow aquifer from the lower groundwater unit. "
Env Problem:	"Remediation at the site is complete. Prior to remediation, the primary contaminants of concern were benzo(a)pyrene, benzo(a)anthracene, benzo(b)fluoranthene, arsenic, lead, barium, mercury, xylene, trichloroethene (TCE), propylbenzene,

365 BOND STREET (Continued) **S106720972**

	tetrachloroethylene (PCE), benzene, phenol, n-propylbenzene, isopropyl benzene in soil. Remedial actions have successfully achieved soil cleanup objectives for restricted residential use. Residual contamination in the soil is being managed under a Site Management Plan. Groundwater contamination is nominal and will improve since the removal of contaminated soil is completed. "
Health Problem:	"Remedial actions are complete and measures are in place to control the potential for coming in contact with residual contamination remaining at the site. "
Dump:	False
Structure:	False
Lagoon:	False
Landfill:	False
Pond:	False
Disp Start:	Not reported
Disp Term:	Not reported
Lat/Long:	Not reported
Dell:	Not reported
Record Add:	2013-02-13 09:37:00
Record Upd:	2017-09-29 14:13:00
Updated By:	JCGRATHW
Own Op:	1
Sub Type:	NNN
Owner Name:	Mark Green c/o The Lightstone Group
Owner Company:	LSG 365 Bond Street LLC
Owner Address:	1985 Cedar Bridge Avenue, Suite 1
Owner Addr2:	Not reported
Owner City,St,Zip:	Lakewood, NJ 08701
Owner Country:	United States of America
Own Op:	Document Repository
Sub Type:	NNN
Owner Name:	Mr. John Leighton
Owner Company:	Brooklyn Public Library
Owner Address:	Carroll Gardens Branch
Owner Addr2:	396 Clinton Street
Owner City,St,Zip:	Brooklyn, NY 11231
Owner Country:	United States of America
Own Op:	6
Sub Type:	P03
Owner Name:	Mark Green c/o The Lightstone Group
Owner Company:	LSG 365 Bond Street LLC
Owner Address:	1985 Cedar Bridge Avenue, Suite 1
Owner Addr2:	Not reported
Owner City,St,Zip:	Lakewood, NJ 08701
Owner Country:	United States of America
Own Op:	Document Repository
Sub Type:	NNN
Owner Name:	Mr. Craig Hammerman
Owner Company:	Brooklyn Community Board 6
Owner Address:	250 Baltic Street
Owner Addr2:	Not reported
Owner City,St,Zip:	Brooklyn, NY 11201-6401
Owner Country:	United States of America
HW Code:	C224174
Waste Type:	TRICHLOROETHENE (TCE)
Waste Quantity:	UNKNOWN
Waste Code:	Not reported

365 BOND STREET (Continued) **S106720972**

HW Code:	C224174
Waste Type:	BENZO(A)ANTHRACENE
Waste Quantity:	UNKNOWN
Waste Code:	Not reported
HW Code:	C224174
Waste Type:	BENZO(B)FLUORANTHENE
Waste Quantity:	UNKNOWN
Waste Code:	Not reported
HW Code:	C224174
Waste Type:	ARSENIC
Waste Quantity:	UNKNOWN
Waste Code:	Not reported
HW Code:	C224174
Waste Type:	LEAD
Waste Quantity:	UNKNOWN
Waste Code:	Not reported
HW Code:	C224174
Waste Type:	TETRACHLOROETHYLENE (PCE)
Waste Quantity:	UNKNOWN
Waste Code:	Not reported
HW Code:	C224174
Waste Type:	N-PROPYLBENZENE
Waste Quantity:	UNKNOWN
Waste Code:	Not reported
HW Code:	C224174
Waste Type:	BENZENE
Waste Quantity:	UNKNOWN
Waste Code:	Not reported
HW Code:	C224174
Waste Type:	XYLENE (MIXED)
Waste Quantity:	UNKNOWN
Waste Code:	Not reported
HW Code:	C224174
Waste Type:	BENZO(A)PYRENE
Waste Quantity:	UNKNOWN
Waste Code:	Not reported
HW Code:	C224174
Waste Type:	MERCURY
Waste Quantity:	UNKNOWN
Waste Code:	Not reported
HW Code:	C224174
Waste Type:	BARIUM
Waste Quantity:	UNKNOWN
Waste Code:	Not reported
HW Code:	C224174
Waste Type:	Isopropylbenzene
Waste Quantity:	UNKNOWN
Waste Code:	Not reported
HW Code:	C224174
Waste Type:	PHENOL
Waste Quantity:	UNKNOWN
Waste Code:	Not reported
HW Code:	C224174
Waste Type:	tetrachloroethene (PCE)
Waste Quantity:	UNKNOWN
Waste Code:	Not reported
Crossref ID:	C224174-05-13

365 BOND STREET (Continued) **S106720972**

Cross Ref Type Code: 23
Cross Ref Type: Agreement/Consent Order Number
Record Added Date: 2015-10-02 11:17:00
Record Updated: 2015-10-02 11:17:00
Updated By: JCGRATHW
Crossref ID: 2015000236154
Cross Ref Type Code: 25
Cross Ref Type: County Recording Identifier
Record Added Date: 2015-07-30 10:44:00
Record Updated: 2015-07-30 10:44:00
Updated By: JCGRATHW
Crossref ID: 06/05/13
Cross Ref Type Code: 26
Cross Ref Type: Agreement/Consent Order Date
Record Added Date: 2015-10-02 11:18:00
Record Updated: 2015-10-02 11:18:00
Updated By: JCGRATHW

INST CONTROL:
Name: 365 BOND STREET
Address: 365 BOND STREET
City,State,Zip: BROOKLYN, NY 11231
Site Code: 478842
Control Name: Environmental Easement
HW Code: C224174
Control Code: J
Control Type: INST
Dt record added: 10/21/2015
Dt rec updated: 08/03/2020
Updated By: LSZINOMA
Site Code: 478842
Site Description: "Location: The site is located at 365 Bond Street, Brooklyn, Kings County. The site is south of the intersection of Bond Street and First Street. It is bounded to the northeast by First Street, to the southeast by the Gowanus Canal, to the southwest by Second Street and to the northwest by Bond Street. Site Features: The site is 2.066 acres in area. The former vacant lot is currently being re-developed with a 12-story mixed use commercial and residential building. Current Zoning and Land Use(s): The site is zoned as M1-4/R7-2, a Special Mixed Use District comprised of light industrial, commercial and community facility (residential) uses. The site is bounded to the north by 1st Street across which is located a BCP site, to the east by the Gowanus Canal, to the south by 2nd Street across which are located three-story residential buildings and one- and two-story commercial facilities, and to the west by Bond Street across which are located three-story mixed-use commercial and residential buildings. Past Use of the Site: Past uses of the site include oil terminal (1886 through 1939); a building materials warehouse (1886 through 1915); a lumber company (1939); a paper products warehouse (1950); an electric wire and cable company (1969); and a warehouse (1977 through 1986). Other recorded uses of the site include an automobile storage and repair facility, and a dry cleaning facility. The previous owner performed the Phase I and the Phase II Environmental Site Assessments in 2004. Site Geology and Hydrogeology: The site is underlain by an approximately 5.5- to 13-foot thick layer of miscellaneous fill material that is underlain by a 5- to 8-foot thick continuous clay confining layer. Groundwater

365 BOND STREET (Continued) **S106720972**

is approximately 2.5 to 10 feet below ground surface (bgs). Due to the site's proximity to the Canal, groundwater flow is tidally influenced but generally flows to east/northeast. The clay confining unit is located approximately 9 feet to 10 feet bgs and separates the shallow aquifer from the lower groundwater unit. "

Env Problem: "Remediation at the site is complete. Prior to remediation, the primary contaminants of concern were benzo(a)pyrene, benzo(a)anthracene, benzo(b)fluoranthene, arsenic, lead, barium, mercury, xylene, trichloroethene (TCE), propylbenzene, tetrachloroethylene (PCE), benzene, phenol, n-propylbenzene, isopropyl benzene in soil. Remedial actions have successfully achieved soil cleanup objectives for restricted residential use. Residual contamination in the soil is being managed under a Site Management Plan. Groundwater contamination is nominal and will improve since the removal of contaminated soil is completed. "

Health Problem: "Remedial actions are complete and measures are in place to control the potential for coming in contact with residual contamination remaining at the site. "

Dump: False
Structure: False
Lagoon: False
Landfill: False
Pond: False
Disp Start: Not reported
Disp Term: Not reported
Lat/Long: Not reported
Dell: Not reported
Record Add: 2013-02-13 09:37:00
Record Upd: 2017-09-29 14:13:00
Updated By: JCGRATHW
Own Op: 1
Sub Type: NNN
Owner Name: Mark Green c/o The Lightstone Group
Owner Company: LSG 365 Bond Street LLC
Owner Address: 1985 Cedar Bridge Avenue, Suite 1
Owner Addr2: Not reported
Owner City,St,Zip: Lakewood, NJ 08701
Owner Country: United States of America
Own Op: Document Repository
Sub Type: NNN
Owner Name: Mr. John Leighton
Owner Company: Brooklyn Public Library
Owner Address: Carroll Gardens Branch
Owner Addr2: 396 Clinton Street
Owner City,St,Zip: Brooklyn, NY 11231
Owner Country: United States of America
Own Op: 6
Sub Type: P03
Owner Name: Mark Green c/o The Lightstone Group
Owner Company: LSG 365 Bond Street LLC
Owner Address: 1985 Cedar Bridge Avenue, Suite 1
Owner Addr2: Not reported
Owner City,St,Zip: Lakewood, NJ 08701
Owner Country: United States of America
Own Op: Document Repository
Sub Type: NNN
Owner Name: Mr. Craig Hammerman

365 BOND STREET (Continued) **S106720972**

Owner Company: Brooklyn Community Board 6
Owner Address: 250 Baltic Street
Owner Addr2: Not reported
Owner City,St,Zip: Brooklyn, NY 11201-6401
Owner Country: United States of America
HW Code: C224174
Waste Type: TRICHLOROETHENE (TCE)
Waste Quantity: UNKNOWN
Waste Code: Not reported
HW Code: C224174
Waste Type: BENZO(A)ANTHRACENE
Waste Quantity: UNKNOWN
Waste Code: Not reported
HW Code: C224174
Waste Type: BENZO(B)FLUORANTHENE
Waste Quantity: UNKNOWN
Waste Code: Not reported
HW Code: C224174
Waste Type: ARSENIC
Waste Quantity: UNKNOWN
Waste Code: Not reported
HW Code: C224174
Waste Type: LEAD
Waste Quantity: UNKNOWN
Waste Code: Not reported
HW Code: C224174
Waste Type: TETRACHLOROETHYLENE (PCE)
Waste Quantity: UNKNOWN
Waste Code: Not reported
HW Code: C224174
Waste Type: N-PROPYLBENZENE
Waste Quantity: UNKNOWN
Waste Code: Not reported
HW Code: C224174
Waste Type: BENZENE
Waste Quantity: UNKNOWN
Waste Code: Not reported
HW Code: C224174
Waste Type: XYLENE (MIXED)
Waste Quantity: UNKNOWN
Waste Code: Not reported
HW Code: C224174
Waste Type: BENZO(A)PYRENE
Waste Quantity: UNKNOWN
Waste Code: Not reported
HW Code: C224174
Waste Type: MERCURY
Waste Quantity: UNKNOWN
Waste Code: Not reported
HW Code: C224174
Waste Type: BARIUM
Waste Quantity: UNKNOWN
Waste Code: Not reported
HW Code: C224174
Waste Type: Isopropylbenzene
Waste Quantity: UNKNOWN
Waste Code: Not reported

365 BOND STREET (Continued) **S106720972**

HW Code: C224174
Waste Type: PHENOL
Waste Quantity: UNKNOWN
Waste Code: Not reported
HW Code: C224174
Waste Type: tetrachloroethene (PCE)
Waste Quantity: UNKNOWN
Waste Code: Not reported
Crossref ID: C224174-05-13
Cross Ref Type Code: 23
Cross Ref Type: Agreement/Consent Order Number
Record Added Date: 2015-10-02 11:17:00
Record Updated: 2015-10-02 11:17:00
Updated By: JCGRATHW
Crossref ID: 2015000236154
Cross Ref Type Code: 25
Cross Ref Type: County Recording Identifier
Record Added Date: 2015-07-30 10:44:00
Record Updated: 2015-07-30 10:44:00
Updated By: JCGRATHW
Crossref ID: 06/05/13
Cross Ref Type Code: 26
Cross Ref Type: Agreement/Consent Order Date
Record Added Date: 2015-10-02 11:18:00
Record Updated: 2015-10-02 11:18:00
Updated By: JCGRATHW

Name: 365 BOND STREET
Address: 365 BOND STREET
City,State,Zip: BROOKLYN, NY 11231
Site Code: 478842
Control Name: IC/EC Plan
HW Code: C224174
Control Code: 34
Control Type: INST
Dt record added: 10/21/2015
Dt rec updated: 08/03/2020
Updated By: LSZINOMA
Site Code: 478842
Site Description: "Location: The site is located at 365 Bond Street, Brooklyn, Kings County. The site is south of the intersection of Bond Street and First Street. It is bounded to the northeast by First Street, to the southeast by the Gowanus Canal, to the southwest by Second Street and to the northwest by Bond Street. Site Features: The site is 2.066 acres in area. The former vacant lot is currently being re-developed with a 12-story mixed use commercial and residential building. Current Zoning and Land Use(s): The site is zoned as M1-4/R7-2, a Special Mixed Use District comprised of light industrial, commercial and community facility (residential) uses. The site is bounded to the north by 1st Street across which is located a BCP site, to the east by the Gowanus Canal, to the south by 2nd Street across which are located three-story residential buildings and one- and two-story commercial facilities, and to the west by Bond Street across which are located three-story mixed-use commercial and residential buildings. Past Use of the Site: Past uses of the site include oil terminal (1886 through 1939); a building materials warehouse (1886 through 1915); a lumber company (1939); a paper products warehouse

365 BOND STREET (Continued) **S106720972**

(1950); an electric wire and cable company (1969); and a warehouse (1977 through 1986). Other recorded uses of the site include an automobile storage and repair facility, and a dry cleaning facility. The previous owner performed the Phase I and the Phase II Environmental Site Assessments in 2004. Site Geology and Hydrogeology: The site is underlain by an approximately 5.5- to 13-foot thick layer of miscellaneous fill material that is underlain by a 5- to 8-foot thick continuous clay confining layer. Groundwater is approximately 2.5 to 10 feet below ground surface (bgs). Due to the site's proximity to the Canal, groundwater flow is tidally influenced but generally flows to east/northeast. The clay confining unit is located approximately 9 feet to 10 feet bgs and separates the shallow aquifer from the lower groundwater unit. "

Env Problem: "Remediation at the site is complete. Prior to remediation, the primary contaminants of concern were benzo(a)pyrene, benzo(a)anthracene, benzo(b)fluoranthene, arsenic, lead, barium, mercury, xylene, trichloroethene (TCE), propylbenzene, tetrachloroethylene (PCE), benzene, phenol, n-propylbenzene, isopropyl benzene in soil. Remedial actions have successfully achieved soil cleanup objectives for restricted residential use. Residual contamination in the soil is being managed under a Site Management Plan. Groundwater contamination is nominal and will improve since the removal of contaminated soil is completed. "

Health Problem: "Remedial actions are complete and measures are in place to control the potential for coming in contact with residual contamination remaining at the site. "

Dump: False
Structure: False
Lagoon: False
Landfill: False
Pond: False
Disp Start: Not reported
Disp Term: Not reported
Lat/Long: Not reported
Dell: Not reported
Record Add: 2013-02-13 09:37:00
Record Upd: 2017-09-29 14:13:00
Updated By: JCGRATHW
Own Op: 1
Sub Type: NNN
Owner Name: Mark Green c/o The Lightstone Group
Owner Company: LSG 365 Bond Street LLC
Owner Address: 1985 Cedar Bridge Avenue, Suite 1
Owner Addr2: Not reported
Owner City,St,Zip: Lakewood, NJ 08701
Owner Country: United States of America
Own Op: Document Repository
Sub Type: NNN
Owner Name: Mr. John Leighton
Owner Company: Brooklyn Public Library
Owner Address: Carroll Gardens Branch
Owner Addr2: 396 Clinton Street
Owner City,St,Zip: Brooklyn, NY 11231
Owner Country: United States of America
Own Op: 6
Sub Type: P03
Owner Name: Mark Green c/o The Lightstone Group

365 BOND STREET (Continued) **S106720972**

Owner Company: LSG 365 Bond Street LLC
Owner Address: 1985 Cedar Bridge Avenue, Suite 1
Owner Addr2: Not reported
Owner City,St,Zip: Lakewood, NJ 08701
Owner Country: United States of America
Own Op: Document Repository
Sub Type: NNN
Owner Name: Mr. Craig Hammerman
Owner Company: Brooklyn Community Board 6
Owner Address: 250 Baltic Street
Owner Addr2: Not reported
Owner City,St,Zip: Brooklyn, NY 11201-6401
Owner Country: United States of America
HW Code: C224174
Waste Type: TRICHLOROETHENE (TCE)
Waste Quantity: UNKNOWN
Waste Code: Not reported
HW Code: C224174
Waste Type: BENZO(A)ANTHRACENE
Waste Quantity: UNKNOWN
Waste Code: Not reported
HW Code: C224174
Waste Type: BENZO(B)FLUORANTHENE
Waste Quantity: UNKNOWN
Waste Code: Not reported
HW Code: C224174
Waste Type: ARSENIC
Waste Quantity: UNKNOWN
Waste Code: Not reported
HW Code: C224174
Waste Type: LEAD
Waste Quantity: UNKNOWN
Waste Code: Not reported
HW Code: C224174
Waste Type: TETRACHLOROETHYLENE (PCE)
Waste Quantity: UNKNOWN
Waste Code: Not reported
HW Code: C224174
Waste Type: N-PROPYLBENZENE
Waste Quantity: UNKNOWN
Waste Code: Not reported
HW Code: C224174
Waste Type: BENZENE
Waste Quantity: UNKNOWN
Waste Code: Not reported
HW Code: C224174
Waste Type: XYLENE (MIXED)
Waste Quantity: UNKNOWN
Waste Code: Not reported
HW Code: C224174
Waste Type: BENZO(A)PYRENE
Waste Quantity: UNKNOWN
Waste Code: Not reported
HW Code: C224174
Waste Type: MERCURY
Waste Quantity: UNKNOWN
Waste Code: Not reported

365 BOND STREET (Continued) **S106720972**

HW Code: C224174
Waste Type: BARIUM
Waste Quantity: UNKNOWN
Waste Code: Not reported
HW Code: C224174
Waste Type: Isopropylbenzene
Waste Quantity: UNKNOWN
Waste Code: Not reported
HW Code: C224174
Waste Type: PHENOL
Waste Quantity: UNKNOWN
Waste Code: Not reported
HW Code: C224174
Waste Type: tetrachloroethene (PCE)
Waste Quantity: UNKNOWN
Waste Code: Not reported
Crossref ID: C224174-05-13
Cross Ref Type Code: 23
Cross Ref Type: Agreement/Consent Order Number
Record Added Date: 2015-10-02 11:17:00
Record Updated: 2015-10-02 11:17:00
Updated By: JCGRATHW
Crossref ID: 2015000236154
Cross Ref Type Code: 25
Cross Ref Type: County Recording Identifier
Record Added Date: 2015-07-30 10:44:00
Record Updated: 2015-07-30 10:44:00
Updated By: JCGRATHW
Crossref ID: 06/05/13
Cross Ref Type Code: 26
Cross Ref Type: Agreement/Consent Order Date
Record Added Date: 2015-10-02 11:18:00
Record Updated: 2015-10-02 11:18:00
Updated By: JCGRATHW

Name: 365 BOND STREET
Address: 365 BOND STREET
City,State,Zip: BROOKLYN, NY 11231
Site Code: 478842
Control Name: O&M Plan
HW Code: C224174
Control Code: 33
Control Type: INST
Dt record added: 10/21/2015
Dt rec updated: 08/03/2020
Updated By: LSZINOMA
Site Code: 478842
Site Description: "Location: The site is located at 365 Bond Street, Brooklyn, Kings County. The site is south of the intersection of Bond Street and First Street. It is bounded to the northeast by First Street, to the southeast by the Gowanus Canal, to the southwest by Second Street and to the northwest by Bond Street. Site Features: The site is 2.066 acres in area. The former vacant lot is currently being re-developed with a 12-story mixed use commercial and residential building. Current Zoning and Land Use(s): The site is zoned as M1-4/R7-2, a Special Mixed Use District comprised of light industrial, commercial and community facility (residential) uses. The site is bounded to the

365 BOND STREET (Continued) **S106720972**

north by 1st Street across which is located a BCP site, to the east by the Gowanus Canal, to the south by 2nd Street across which are located three-story residential buildings and one- and two-story commercial facilities, and to the west by Bond Street across which are located three-story mixed-use commercial and residential buildings. Past Use of the Site: Past uses of the site include oil terminal (1886 through 1939); a building materials warehouse (1886 through 1915); a lumber company (1939); a paper products warehouse (1950); an electric wire and cable company (1969); and a warehouse (1977 through 1986). Other recorded uses of the site include an automobile storage and repair facility, and a dry cleaning facility. The previous owner performed the Phase I and the Phase II Environmental Site Assessments in 2004. Site Geology and Hydrogeology: The site is underlain by an approximately 5.5- to 13-foot thick layer of miscellaneous fill material that is underlain by a 5- to 8-foot thick continuous clay confining layer. Groundwater is approximately 2.5 to 10 feet below ground surface (bgs). Due to the site's proximity to the Canal, groundwater flow is tidally influenced but generally flows to east/northeast. The clay confining unit is located approximately 9 feet to 10 feet bgs and separates the shallow aquifer from the lower groundwater unit. "

Env Problem: "Remediation at the site is complete. Prior to remediation, the primary contaminants of concern were benzo(a)pyrene, benzo(a)anthracene, benzo(b)fluoranthene, arsenic, lead, barium, mercury, xylene, trichloroethene (TCE), propylbenzene, tetrachloroethylene (PCE), benzene, phenol, n-propylbenzene, isopropyl benzene in soil. Remedial actions have successfully achieved soil cleanup objectives for restricted residential use. Residual contamination in the soil is being managed under a Site Management Plan. Groundwater contamination is nominal and will improve since the removal of contaminated soil is completed. "

Health Problem: "Remedial actions are complete and measures are in place to control the potential for coming in contact with residual contamination remaining at the site. "

Dump: False
Structure: False
Lagoon: False
Landfill: False
Pond: False
Disp Start: Not reported
Disp Term: Not reported
Lat/Long: Not reported
Dell: Not reported
Record Add: 2013-02-13 09:37:00
Record Upd: 2017-09-29 14:13:00
Updated By: JCGRATHW
Own Op: 1
Sub Type: NNN
Owner Name: Mark Green c/o The Lightstone Group
Owner Company: LSG 365 Bond Street LLC
Owner Address: 1985 Cedar Bridge Avenue, Suite 1
Owner Addr2: Not reported
Owner City,St,Zip: Lakewood, NJ 08701
Owner Country: United States of America
Own Op: Document Repository
Sub Type: NNN
Owner Name: Mr. John Leighton

365 BOND STREET (Continued) **S106720972**

Owner Company: Brooklyn Public Library
Owner Address: Carroll Gardens Branch
Owner Addr2: 396 Clinton Street
Owner City,St,Zip: Brooklyn, NY 11231
Owner Country: United States of America
Own Op: 6
Sub Type: P03
Owner Name: Mark Green c/o The Lightstone Group
Owner Company: LSG 365 Bond Street LLC
Owner Address: 1985 Cedar Bridge Avenue, Suite 1
Owner Addr2: Not reported
Owner City,St,Zip: Lakewood, NJ 08701
Owner Country: United States of America
Own Op: Document Repository
Sub Type: NNN
Owner Name: Mr. Craig Hammerman
Owner Company: Brooklyn Community Board 6
Owner Address: 250 Baltic Street
Owner Addr2: Not reported
Owner City,St,Zip: Brooklyn, NY 11201-6401
Owner Country: United States of America
HW Code: C224174
Waste Type: TRICHLOROETHENE (TCE)
Waste Quantity: UNKNOWN
Waste Code: Not reported
HW Code: C224174
Waste Type: BENZO(A)ANTHRACENE
Waste Quantity: UNKNOWN
Waste Code: Not reported
HW Code: C224174
Waste Type: BENZO(B)FLUORANTHENE
Waste Quantity: UNKNOWN
Waste Code: Not reported
HW Code: C224174
Waste Type: ARSENIC
Waste Quantity: UNKNOWN
Waste Code: Not reported
HW Code: C224174
Waste Type: LEAD
Waste Quantity: UNKNOWN
Waste Code: Not reported
HW Code: C224174
Waste Type: TETRACHLOROETHYLENE (PCE)
Waste Quantity: UNKNOWN
Waste Code: Not reported
HW Code: C224174
Waste Type: N-PROPYLBENZENE
Waste Quantity: UNKNOWN
Waste Code: Not reported
HW Code: C224174
Waste Type: BENZENE
Waste Quantity: UNKNOWN
Waste Code: Not reported
HW Code: C224174
Waste Type: XYLENE (MIXED)
Waste Quantity: UNKNOWN
Waste Code: Not reported

365 BOND STREET (Continued) **S106720972**

HW Code: C224174
Waste Type: BENZO(A)PYRENE
Waste Quantity: UNKNOWN
Waste Code: Not reported
HW Code: C224174
Waste Type: MERCURY
Waste Quantity: UNKNOWN
Waste Code: Not reported
HW Code: C224174
Waste Type: BARIUM
Waste Quantity: UNKNOWN
Waste Code: Not reported
HW Code: C224174
Waste Type: Isopropylbenzene
Waste Quantity: UNKNOWN
Waste Code: Not reported
HW Code: C224174
Waste Type: PHENOL
Waste Quantity: UNKNOWN
Waste Code: Not reported
HW Code: C224174
Waste Type: tetrachloroethene (PCE)
Waste Quantity: UNKNOWN
Waste Code: Not reported
Crossref ID: C224174-05-13
Cross Ref Type Code: 23
Cross Ref Type: Agreement/Consent Order Number
Record Added Date: 2015-10-02 11:17:00
Record Updated: 2015-10-02 11:17:00
Updated By: JCGRATHW
Crossref ID: 2015000236154
Cross Ref Type Code: 25
Cross Ref Type: County Recording Identifier
Record Added Date: 2015-07-30 10:44:00
Record Updated: 2015-07-30 10:44:00
Updated By: JCGRATHW
Crossref ID: 06/05/13
Cross Ref Type Code: 26
Cross Ref Type: Agreement/Consent Order Date
Record Added Date: 2015-10-02 11:18:00
Record Updated: 2015-10-02 11:18:00
Updated By: JCGRATHW

Name: 365 BOND STREET
Address: 365 BOND STREET
City,State,Zip: BROOKLYN, NY 11231
Site Code: 478842
Control Name: Site Management Plan
HW Code: C224174
Control Code: 32
Control Type: INST
Dt record added: 10/21/2015
Dt rec updated: 08/03/2020
Updated By: LSZINOMA
Site Code: 478842
Site Description: "Location: The site is located at 365 Bond Street, Brooklyn, Kings County. The site is south of the intersection of Bond Street and

365 BOND STREET (Continued) **S106720972**

First Street. It is bounded to the northeast by First Street, to the southeast by the Gowanus Canal, to the southwest by Second Street and to the northwest by Bond Street. Site Features: The site is 2.066 acres in area. The former vacant lot is currently being re-developed with a 12-story mixed use commercial and residential building. Current Zoning and Land Use(s): The site is zoned as M1-4/R7-2, a Special Mixed Use District comprised of light industrial, commercial and community facility (residential) uses. The site is bounded to the north by 1st Street across which is located a BCP site, to the east by the Gowanus Canal, to the south by 2nd Street across which are located three-story residential buildings and one- and two-story commercial facilities, and to the west by Bond Street across which are located three-story mixed-use commercial and residential buildings. Past Use of the Site: Past uses of the site include oil terminal (1886 through 1939); a building materials warehouse (1886 through 1915); a lumber company (1939); a paper products warehouse (1950); an electric wire and cable company (1969); and a warehouse (1977 through 1986). Other recorded uses of the site include an automobile storage and repair facility, and a dry cleaning facility. The previous owner performed the Phase I and the Phase II Environmental Site Assessments in 2004. Site Geology and Hydrogeology: The site is underlain by an approximately 5.5- to 13-foot thick layer of miscellaneous fill material that is underlain by a 5- to 8-foot thick continuous clay confining layer. Groundwater is approximately 2.5 to 10 feet below ground surface (bgs). Due to the site's proximity to the Canal, groundwater flow is tidally influenced but generally flows to east/northeast. The clay confining unit is located approximately 9 feet to 10 feet bgs and separates the shallow aquifer from the lower groundwater unit. "

Env Problem: "Remediation at the site is complete. Prior to remediation, the primary contaminants of concern were benzo(a)pyrene, benzo(a)anthracene, benzo(b)fluoranthene, arsenic, lead, barium, mercury, xylene, trichloroethene (TCE), propylbenzene, tetrachloroethylene (PCE), benzene, phenol, n-propylbenzene, isopropyl benzene in soil. Remedial actions have successfully achieved soil cleanup objectives for restricted residential use. Residual contamination in the soil is being managed under a Site Management Plan. Groundwater contamination is nominal and will improve since the removal of contaminated soil is completed. "

Health Problem: "Remedial actions are complete and measures are in place to control the potential for coming in contact with residual contamination remaining at the site. "

Dump: False
Structure: False
Lagoon: False
Landfill: False
Pond: False
Disp Start: Not reported
Disp Term: Not reported
Lat/Long: Not reported
Dell: Not reported
Record Add: 2013-02-13 09:37:00
Record Upd: 2017-09-29 14:13:00
Updated By: JCGRATHW
Own Op: 1
Sub Type: NNN
Owner Name: Mark Green c/o The Lightstone Group

365 BOND STREET (Continued) **S106720972**

Owner Company: LSG 365 Bond Street LLC
Owner Address: 1985 Cedar Bridge Avenue, Suite 1
Owner Addr2: Not reported
Owner City,St,Zip: Lakewood, NJ 08701
Owner Country: United States of America
Own Op: Document Repository
Sub Type: NNN
Owner Name: Mr. John Leighton
Owner Company: Brooklyn Public Library
Owner Address: Carroll Gardens Branch
Owner Addr2: 396 Clinton Street
Owner City,St,Zip: Brooklyn, NY 11231
Owner Country: United States of America
Own Op: 6
Sub Type: P03
Owner Name: Mark Green c/o The Lightstone Group
Owner Company: LSG 365 Bond Street LLC
Owner Address: 1985 Cedar Bridge Avenue, Suite 1
Owner Addr2: Not reported
Owner City,St,Zip: Lakewood, NJ 08701
Owner Country: United States of America
Own Op: Document Repository
Sub Type: NNN
Owner Name: Mr. Craig Hammerman
Owner Company: Brooklyn Community Board 6
Owner Address: 250 Baltic Street
Owner Addr2: Not reported
Owner City,St,Zip: Brooklyn, NY 11201-6401
Owner Country: United States of America
HW Code: C224174
Waste Type: TRICHLOROETHENE (TCE)
Waste Quantity: UNKNOWN
Waste Code: Not reported
HW Code: C224174
Waste Type: BENZO(A)ANTHRACENE
Waste Quantity: UNKNOWN
Waste Code: Not reported
HW Code: C224174
Waste Type: BENZO(B)FLUORANTHENE
Waste Quantity: UNKNOWN
Waste Code: Not reported
HW Code: C224174
Waste Type: ARSENIC
Waste Quantity: UNKNOWN
Waste Code: Not reported
HW Code: C224174
Waste Type: LEAD
Waste Quantity: UNKNOWN
Waste Code: Not reported
HW Code: C224174
Waste Type: TETRACHLOROETHYLENE (PCE)
Waste Quantity: UNKNOWN
Waste Code: Not reported
HW Code: C224174
Waste Type: N-PROPYLBENZENE
Waste Quantity: UNKNOWN
Waste Code: Not reported

365 BOND STREET (Continued) **S106720972**

HW Code: C224174
Waste Type: BENZENE
Waste Quantity: UNKNOWN
Waste Code: Not reported
HW Code: C224174
Waste Type: XYLENE (MIXED)
Waste Quantity: UNKNOWN
Waste Code: Not reported
HW Code: C224174
Waste Type: BENZO(A)PYRENE
Waste Quantity: UNKNOWN
Waste Code: Not reported
HW Code: C224174
Waste Type: MERCURY
Waste Quantity: UNKNOWN
Waste Code: Not reported
HW Code: C224174
Waste Type: BARIUM
Waste Quantity: UNKNOWN
Waste Code: Not reported
HW Code: C224174
Waste Type: Isopropylbenzene
Waste Quantity: UNKNOWN
Waste Code: Not reported
HW Code: C224174
Waste Type: PHENOL
Waste Quantity: UNKNOWN
Waste Code: Not reported
HW Code: C224174
Waste Type: tetrachloroethene (PCE)
Waste Quantity: UNKNOWN
Waste Code: Not reported
Crossref ID: C224174-05-13
Cross Ref Type Code: 23
Cross Ref Type: Agreement/Consent Order Number
Record Added Date: 2015-10-02 11:17:00
Record Updated: 2015-10-02 11:17:00
Updated By: JCGRATHW
Crossref ID: 2015000236154
Cross Ref Type Code: 25
Cross Ref Type: County Recording Identifier
Record Added Date: 2015-07-30 10:44:00
Record Updated: 2015-07-30 10:44:00
Updated By: JCGRATHW
Crossref ID: 06/05/13
Cross Ref Type Code: 26
Cross Ref Type: Agreement/Consent Order Date
Record Added Date: 2015-10-02 11:18:00
Record Updated: 2015-10-02 11:18:00
Updated By: JCGRATHW

Name: 365 BOND STREET
Address: 365 BOND STREET
City,State,Zip: BROOKLYN, NY 11231
Site Code: 478842
Control Name: Soil Management Plan
HW Code: C224174

365 BOND STREET (Continued) **S106720972**

Control Code: 14
Control Type: INST
Dt record added: 10/21/2015
Dt rec updated: 08/03/2020
Updated By: LSZINOMA
Site Code: 478842
Site Description: "Location: The site is located at 365 Bond Street, Brooklyn, Kings County. The site is south of the intersection of Bond Street and First Street. It is bounded to the northeast by First Street, to the southeast by the Gowanus Canal, to the southwest by Second Street and to the northwest by Bond Street. Site Features: The site is 2.066 acres in area. The former vacant lot is currently being re-developed with a 12-story mixed use commercial and residential building. Current Zoning and Land Use(s): The site is zoned as M1-4/R7-2, a Special Mixed Use District comprised of light industrial, commercial and community facility (residential) uses. The site is bounded to the north by 1st Street across which is located a BCP site, to the east by the Gowanus Canal, to the south by 2nd Street across which are located three-story residential buildings and one- and two-story commercial facilities, and to the west by Bond Street across which are located three-story mixed-use commercial and residential buildings. Past Use of the Site: Past uses of the site include oil terminal (1886 through 1939); a building materials warehouse (1886 through 1915); a lumber company (1939); a paper products warehouse (1950); an electric wire and cable company (1969); and a warehouse (1977 through 1986). Other recorded uses of the site include an automobile storage and repair facility, and a dry cleaning facility. The previous owner performed the Phase I and the Phase II Environmental Site Assessments in 2004. Site Geology and Hydrogeology: The site is underlain by an approximately 5.5- to 13-foot thick layer of miscellaneous fill material that is underlain by a 5- to 8-foot thick continuous clay confining layer. Groundwater is approximately 2.5 to 10 feet below ground surface (bgs). Due to the site's proximity to the Canal, groundwater flow is tidally influenced but generally flows to east/northeast. The clay confining unit is located approximately 9 feet to 10 feet bgs and separates the shallow aquifer from the lower groundwater unit. "
Env Problem: "Remediation at the site is complete. Prior to remediation, the primary contaminants of concern were benzo(a)pyrene, benzo(a)anthracene, benzo(b)fluoranthene, arsenic, lead, barium, mercury, xylene, trichloroethene (TCE), propylbenzene, tetrachloroethylene (PCE), benzene, phenol, n-propylbenzene, isopropyl benzene in soil. Remedial actions have successfully achieved soil cleanup objectives for restricted residential use. Residual contamination in the soil is being managed under a Site Management Plan. Groundwater contamination is nominal and will improve since the removal of contaminated soil is completed. "
Health Problem: "Remedial actions are complete and measures are in place to control the potential for coming in contact with residual contamination remaining at the site. "
Dump: False
Structure: False
Lagoon: False
Landfill: False
Pond: False
Disp Start: Not reported
Disp Term: Not reported

365 BOND STREET (Continued) **S106720972**

Lat/Long: Not reported
Dell: Not reported
Record Add: 2013-02-13 09:37:00
Record Upd: 2017-09-29 14:13:00
Updated By: JCGRATHW
Own Op: 1
Sub Type: NNN
Owner Name: Mark Green c/o The Lightstone Group
Owner Company: LSG 365 Bond Street LLC
Owner Address: 1985 Cedar Bridge Avenue, Suite 1
Owner Addr2: Not reported
Owner City,St,Zip: Lakewood, NJ 08701
Owner Country: United States of America
Own Op: Document Repository
Sub Type: NNN
Owner Name: Mr. John Leighton
Owner Company: Brooklyn Public Library
Owner Address: Carroll Gardens Branch
Owner Addr2: 396 Clinton Street
Owner City,St,Zip: Brooklyn, NY 11231
Owner Country: United States of America
Own Op: 6
Sub Type: P03
Owner Name: Mark Green c/o The Lightstone Group
Owner Company: LSG 365 Bond Street LLC
Owner Address: 1985 Cedar Bridge Avenue, Suite 1
Owner Addr2: Not reported
Owner City,St,Zip: Lakewood, NJ 08701
Owner Country: United States of America
Own Op: Document Repository
Sub Type: NNN
Owner Name: Mr. Craig Hammerman
Owner Company: Brooklyn Community Board 6
Owner Address: 250 Baltic Street
Owner Addr2: Not reported
Owner City,St,Zip: Brooklyn, NY 11201-6401
Owner Country: United States of America
HW Code: C224174
Waste Type: TRICHLOROETHENE (TCE)
Waste Quantity: UNKNOWN
Waste Code: Not reported
HW Code: C224174
Waste Type: BENZO(A)ANTHRACENE
Waste Quantity: UNKNOWN
Waste Code: Not reported
HW Code: C224174
Waste Type: BENZO(B)FLUORANTHENE
Waste Quantity: UNKNOWN
Waste Code: Not reported
HW Code: C224174
Waste Type: ARSENIC
Waste Quantity: UNKNOWN
Waste Code: Not reported
HW Code: C224174
Waste Type: LEAD
Waste Quantity: UNKNOWN
Waste Code: Not reported

365 BOND STREET (Continued) **S106720972**

HW Code: C224174
Waste Type: TETRACHLOROETHYLENE (PCE)
Waste Quantity: UNKNOWN
Waste Code: Not reported
HW Code: C224174
Waste Type: N-PROPYLBENZENE
Waste Quantity: UNKNOWN
Waste Code: Not reported
HW Code: C224174
Waste Type: BENZENE
Waste Quantity: UNKNOWN
Waste Code: Not reported
HW Code: C224174
Waste Type: XYLENE (MIXED)
Waste Quantity: UNKNOWN
Waste Code: Not reported
HW Code: C224174
Waste Type: BENZO(A)PYRENE
Waste Quantity: UNKNOWN
Waste Code: Not reported
HW Code: C224174
Waste Type: MERCURY
Waste Quantity: UNKNOWN
Waste Code: Not reported
HW Code: C224174
Waste Type: BARIUM
Waste Quantity: UNKNOWN
Waste Code: Not reported
HW Code: C224174
Waste Type: Isopropylbenzene
Waste Quantity: UNKNOWN
Waste Code: Not reported
HW Code: C224174
Waste Type: PHENOL
Waste Quantity: UNKNOWN
Waste Code: Not reported
HW Code: C224174
Waste Type: tetrachloroethene (PCE)
Waste Quantity: UNKNOWN
Waste Code: Not reported
Crossref ID: C224174-05-13
Cross Ref Type Code: 23
Cross Ref Type: Agreement/Consent Order Number
Record Added Date: 2015-10-02 11:17:00
Record Updated: 2015-10-02 11:17:00
Updated By: JCGRATHW
Crossref ID: 2015000236154
Cross Ref Type Code: 25
Cross Ref Type: County Recording Identifier
Record Added Date: 2015-07-30 10:44:00
Record Updated: 2015-07-30 10:44:00
Updated By: JCGRATHW
Crossref ID: 06/05/13
Cross Ref Type Code: 26
Cross Ref Type: Agreement/Consent Order Date
Record Added Date: 2015-10-02 11:18:00
Record Updated: 2015-10-02 11:18:00

365 BOND STREET (Continued) **S106720972**

Updated By: JCGRATHW

Name: 365 BOND STREET
Address: 365 BOND STREET
City,State,Zip: BROOKLYN, NY 11231
Site Code: 478842
Control Name: Landuse Restriction
HW Code: C224174
Control Code: 25
Control Type: INST
Dt record added: 10/21/2015
Dt rec updated: 08/03/2020
Updated By: LSZINOMA
Site Code: 478842
Site Description: "Location: The site is located at 365 Bond Street, Brooklyn, Kings County. The site is south of the intersection of Bond Street and First Street. It is bounded to the northeast by First Street, to the southeast by the Gowanus Canal, to the southwest by Second Street and to the northwest by Bond Street. Site Features: The site is 2.066 acres in area. The former vacant lot is currently being re-developed with a 12-story mixed use commercial and residential building. Current Zoning and Land Use(s): The site is zoned as M1-4/R7-2, a Special Mixed Use District comprised of light industrial, commercial and community facility (residential) uses. The site is bounded to the north by 1st Street across which is located a BCP site, to the east by the Gowanus Canal, to the south by 2nd Street across which are located three-story residential buildings and one- and two-story commercial facilities, and to the west by Bond Street across which are located three-story mixed-use commercial and residential buildings. Past Use of the Site: Past uses of the site include oil terminal (1886 through 1939); a building materials warehouse (1886 through 1915); a lumber company (1939); a paper products warehouse (1950); an electric wire and cable company (1969); and a warehouse (1977 through 1986). Other recorded uses of the site include an automobile storage and repair facility, and a dry cleaning facility. The previous owner performed the Phase I and the Phase II Environmental Site Assessments in 2004. Site Geology and Hydrogeology: The site is underlain by an approximately 5.5- to 13-foot thick layer of miscellaneous fill material that is underlain by a 5- to 8-foot thick continuous clay confining layer. Groundwater is approximately 2.5 to 10 feet below ground surface (bgs). Due to the site's proximity to the Canal, groundwater flow is tidally influenced but generally flows to east/northeast. The clay confining unit is located approximately 9 feet to 10 feet bgs and separates the shallow aquifer from the lower groundwater unit. "
Env Problem: "Remediation at the site is complete. Prior to remediation, the primary contaminants of concern were benzo(a)pyrene, benzo(a)anthracene, benzo(b)fluoranthene, arsenic, lead, barium, mercury, xylene, trichloroethene (TCE), propylbenzene, tetrachloroethylene (PCE), benzene, phenol, n-propylbenzene, isopropyl benzene in soil. Remedial actions have successfully achieved soil cleanup objectives for restricted residential use. Residual contamination in the soil is being managed under a Site Management Plan. Groundwater contamination is nominal and will improve since the removal of contaminated soil is completed. "
Health Problem: "Remedial actions are complete and measures are in place to control the potential for coming in contact with residual contamination

365 BOND STREET (Continued) **S106720972**

	remaining at the site. "
Dump:	False
Structure:	False
Lagoon:	False
Landfill:	False
Pond:	False
Disp Start:	Not reported
Disp Term:	Not reported
Lat/Long:	Not reported
Dell:	Not reported
Record Add:	2013-02-13 09:37:00
Record Upd:	2017-09-29 14:13:00
Updated By:	JCGRATHW
Own Op:	1
Sub Type:	NNN
Owner Name:	Mark Green c/o The Lightstone Group
Owner Company:	LSG 365 Bond Street LLC
Owner Address:	1985 Cedar Bridge Avenue, Suite 1
Owner Addr2:	Not reported
Owner City,St,Zip:	Lakewood, NJ 08701
Owner Country:	United States of America
Own Op:	Document Repository
Sub Type:	NNN
Owner Name:	Mr. John Leighton
Owner Company:	Brooklyn Public Library
Owner Address:	Carroll Gardens Branch
Owner Addr2:	396 Clinton Street
Owner City,St,Zip:	Brooklyn, NY 11231
Owner Country:	United States of America
Own Op:	6
Sub Type:	P03
Owner Name:	Mark Green c/o The Lightstone Group
Owner Company:	LSG 365 Bond Street LLC
Owner Address:	1985 Cedar Bridge Avenue, Suite 1
Owner Addr2:	Not reported
Owner City,St,Zip:	Lakewood, NJ 08701
Owner Country:	United States of America
Own Op:	Document Repository
Sub Type:	NNN
Owner Name:	Mr. Craig Hammerman
Owner Company:	Brooklyn Community Board 6
Owner Address:	250 Baltic Street
Owner Addr2:	Not reported
Owner City,St,Zip:	Brooklyn, NY 11201-6401
Owner Country:	United States of America
HW Code:	C224174
Waste Type:	TRICHLOROETHENE (TCE)
Waste Quantity:	UNKNOWN
Waste Code:	Not reported
HW Code:	C224174
Waste Type:	BENZO(A)ANTHRACENE
Waste Quantity:	UNKNOWN
Waste Code:	Not reported
HW Code:	C224174
Waste Type:	BENZO(B)FLUORANTHENE
Waste Quantity:	UNKNOWN
Waste Code:	Not reported

365 BOND STREET (Continued) **S106720972**

HW Code: C224174
Waste Type: ARSENIC
Waste Quantity: UNKNOWN
Waste Code: Not reported
HW Code: C224174
Waste Type: LEAD
Waste Quantity: UNKNOWN
Waste Code: Not reported
HW Code: C224174
Waste Type: TETRACHLOROETHYLENE (PCE)
Waste Quantity: UNKNOWN
Waste Code: Not reported
HW Code: C224174
Waste Type: N-PROPYLBENZENE
Waste Quantity: UNKNOWN
Waste Code: Not reported
HW Code: C224174
Waste Type: BENZENE
Waste Quantity: UNKNOWN
Waste Code: Not reported
HW Code: C224174
Waste Type: XYLENE (MIXED)
Waste Quantity: UNKNOWN
Waste Code: Not reported
HW Code: C224174
Waste Type: BENZO(A)PYRENE
Waste Quantity: UNKNOWN
Waste Code: Not reported
HW Code: C224174
Waste Type: MERCURY
Waste Quantity: UNKNOWN
Waste Code: Not reported
HW Code: C224174
Waste Type: BARIUM
Waste Quantity: UNKNOWN
Waste Code: Not reported
HW Code: C224174
Waste Type: Isopropylbenzene
Waste Quantity: UNKNOWN
Waste Code: Not reported
HW Code: C224174
Waste Type: PHENOL
Waste Quantity: UNKNOWN
Waste Code: Not reported
HW Code: C224174
Waste Type: tetrachloroethene (PCE)
Waste Quantity: UNKNOWN
Waste Code: Not reported
Crossref ID: C224174-05-13
Cross Ref Type Code: 23
Cross Ref Type: Agreement/Consent Order Number
Record Added Date: 2015-10-02 11:17:00
Record Updated: 2015-10-02 11:17:00
Updated By: JCGRATHW
Crossref ID: 2015000236154
Cross Ref Type Code: 25
Cross Ref Type: County Recording Identifier

365 BOND STREET (Continued) **S106720972**

Record Added Date: 2015-07-30 10:44:00
Record Updated: 2015-07-30 10:44:00
Updated By: JCGRATHW
Crossref ID: 06/05/13
Cross Ref Type Code: 26
Cross Ref Type: Agreement/Consent Order Date
Record Added Date: 2015-10-02 11:18:00
Record Updated: 2015-10-02 11:18:00
Updated By: JCGRATHW

Name: 365 BOND STREET
Address: 365 BOND STREET
City,State,Zip: BROOKLYN, NY 11231
Site Code: 478842
Control Name: Ground Water Use Restriction
HW Code: C224174
Control Code: 08
Control Type: INST
Dt record added: 10/21/2015
Dt rec updated: 08/03/2020
Updated By: LSZINOMA
Site Code: 478842
Site Description: "Location: The site is located at 365 Bond Street, Brooklyn, Kings County. The site is south of the intersection of Bond Street and First Street. It is bounded to the northeast by First Street, to the southeast by the Gowanus Canal, to the southwest by Second Street and to the northwest by Bond Street. Site Features: The site is 2.066 acres in area. The former vacant lot is currently being re-developed with a 12-story mixed use commercial and residential building. Current Zoning and Land Use(s): The site is zoned as M1-4/R7-2, a Special Mixed Use District comprised of light industrial, commercial and community facility (residential) uses. The site is bounded to the north by 1st Street across which is located a BCP site, to the east by the Gowanus Canal, to the south by 2nd Street across which are located three-story residential buildings and one- and two-story commercial facilities, and to the west by Bond Street across which are located three-story mixed-use commercial and residential buildings. Past Use of the Site: Past uses of the site include oil terminal (1886 through 1939); a building materials warehouse (1886 through 1915); a lumber company (1939); a paper products warehouse (1950); an electric wire and cable company (1969); and a warehouse (1977 through 1986). Other recorded uses of the site include an automobile storage and repair facility, and a dry cleaning facility. The previous owner performed the Phase I and the Phase II Environmental Site Assessments in 2004. Site Geology and Hydrogeology: The site is underlain by an approximately 5.5- to 13-foot thick layer of miscellaneous fill material that is underlain by a 5- to 8-foot thick continuous clay confining layer. Groundwater is approximately 2.5 to 10 feet below ground surface (bgs). Due to the site's proximity to the Canal, groundwater flow is tidally influenced but generally flows to east/northeast. The clay confining unit is located approximately 9 feet to 10 feet bgs and separates the shallow aquifer from the lower groundwater unit. "
Env Problem: "Remediation at the site is complete. Prior to remediation, the primary contaminants of concern were benzo(a)pyrene, benzo(a)anthracene, benzo(b)fluoranthene, arsenic, lead, barium, mercury, xylene, trichloroethene (TCE), propylbenzene,

365 BOND STREET (Continued) **S106720972**

tetrachloroethylene (PCE), benzene, phenol, n-propylbenzene, isopropyl benzene in soil. Remedial actions have successfully achieved soil cleanup objectives for restricted residential use. Residual contamination in the soil is being managed under a Site Management Plan. Groundwater contamination is nominal and will improve since the removal of contaminated soil is completed. "

Health Problem: "Remedial actions are complete and measures are in place to control the potential for coming in contact with residual contamination remaining at the site. "

Dump: False
Structure: False
Lagoon: False
Landfill: False
Pond: False
Disp Start: Not reported
Disp Term: Not reported
Lat/Long: Not reported
Dell: Not reported
Record Add: 2013-02-13 09:37:00
Record Upd: 2017-09-29 14:13:00
Updated By: JCGRATHW
Own Op: 1
Sub Type: NNN
Owner Name: Mark Green c/o The Lightstone Group
Owner Company: LSG 365 Bond Street LLC
Owner Address: 1985 Cedar Bridge Avenue, Suite 1
Owner Addr2: Not reported
Owner City,St,Zip: Lakewood, NJ 08701
Owner Country: United States of America
Own Op: Document Repository
Sub Type: NNN
Owner Name: Mr. John Leighton
Owner Company: Brooklyn Public Library
Owner Address: Carroll Gardens Branch
Owner Addr2: 396 Clinton Street
Owner City,St,Zip: Brooklyn, NY 11231
Owner Country: United States of America
Own Op: 6
Sub Type: P03
Owner Name: Mark Green c/o The Lightstone Group
Owner Company: LSG 365 Bond Street LLC
Owner Address: 1985 Cedar Bridge Avenue, Suite 1
Owner Addr2: Not reported
Owner City,St,Zip: Lakewood, NJ 08701
Owner Country: United States of America
Own Op: Document Repository
Sub Type: NNN
Owner Name: Mr. Craig Hammerman
Owner Company: Brooklyn Community Board 6
Owner Address: 250 Baltic Street
Owner Addr2: Not reported
Owner City,St,Zip: Brooklyn, NY 11201-6401
Owner Country: United States of America
HW Code: C224174
Waste Type: TRICHLOROETHENE (TCE)
Waste Quantity: UNKNOWN
Waste Code: Not reported

365 BOND STREET (Continued) **S106720972**

HW Code: C224174
Waste Type: BENZO(A)ANTHRACENE
Waste Quantity: UNKNOWN
Waste Code: Not reported
HW Code: C224174
Waste Type: BENZO(B)FLUORANTHENE
Waste Quantity: UNKNOWN
Waste Code: Not reported
HW Code: C224174
Waste Type: ARSENIC
Waste Quantity: UNKNOWN
Waste Code: Not reported
HW Code: C224174
Waste Type: LEAD
Waste Quantity: UNKNOWN
Waste Code: Not reported
HW Code: C224174
Waste Type: TETRACHLOROETHYLENE (PCE)
Waste Quantity: UNKNOWN
Waste Code: Not reported
HW Code: C224174
Waste Type: N-PROPYLBENZENE
Waste Quantity: UNKNOWN
Waste Code: Not reported
HW Code: C224174
Waste Type: BENZENE
Waste Quantity: UNKNOWN
Waste Code: Not reported
HW Code: C224174
Waste Type: XYLENE (MIXED)
Waste Quantity: UNKNOWN
Waste Code: Not reported
HW Code: C224174
Waste Type: BENZO(A)PYRENE
Waste Quantity: UNKNOWN
Waste Code: Not reported
HW Code: C224174
Waste Type: MERCURY
Waste Quantity: UNKNOWN
Waste Code: Not reported
HW Code: C224174
Waste Type: BARIUM
Waste Quantity: UNKNOWN
Waste Code: Not reported
HW Code: C224174
Waste Type: Isopropylbenzene
Waste Quantity: UNKNOWN
Waste Code: Not reported
HW Code: C224174
Waste Type: PHENOL
Waste Quantity: UNKNOWN
Waste Code: Not reported
HW Code: C224174
Waste Type: tetrachloroethene (PCE)
Waste Quantity: UNKNOWN
Waste Code: Not reported
Crossref ID: C224174-05-13

365 BOND STREET (Continued) **S106720972**

Cross Ref Type Code: 23
Cross Ref Type: Agreement/Consent Order Number
Record Added Date: 2015-10-02 11:17:00
Record Updated: 2015-10-02 11:17:00
Updated By: JCGRATHW
Crossref ID: 2015000236154
Cross Ref Type Code: 25
Cross Ref Type: County Recording Identifier
Record Added Date: 2015-07-30 10:44:00
Record Updated: 2015-07-30 10:44:00
Updated By: JCGRATHW
Crossref ID: 06/05/13
Cross Ref Type Code: 26
Cross Ref Type: Agreement/Consent Order Date
Record Added Date: 2015-10-02 11:18:00
Record Updated: 2015-10-02 11:18:00
Updated By: JCGRATHW

BROWNFIELDS:

Name:	365 BOND STREET
Address:	365 BOND STREET
City,State,Zip:	BROOKLYN, NY 11231
Program:	BCP
Site Code:	478842
Acres:	2.066
HW Code:	C224174
SWIS:	2401
Town:	New York City
Record Added Date:	02/13/2013
Record Updated Date:	01/21/2021
Update By:	JCGRATHW
Site Description:	"Location: The site is located at 365 Bond Street, Brooklyn, Kings County. The site is south of the intersection of Bond Street and First Street. It is bounded to the northeast by First Street, to the southeast by the Gowanus Canal, to the southwest by Second Street and to the northwest by Bond Street. Site Features: The site is 2.066 acres in area. The former vacant lot is currently being re-developed with a 12-story mixed use commercial and residential building. Current Zoning and Land Use(s): The site is zoned as M1-4/R7-2, a Special Mixed Use District comprised of light industrial, commercial and community facility (residential) uses. The site is bounded to the north by 1st Street across which is located a BCP site, to the east by the Gowanus Canal, to the south by 2nd Street across which are located three-story residential buildings and one- and two-story commercial facilities, and to the west by Bond Street across which are located three-story mixed-use commercial and residential buildings. Past Use of the Site: Past uses of the site include oil terminal (1886 through 1939); a building materials warehouse (1886 through 1915); a lumber company (1939); a paper products warehouse (1950); an electric wire and cable company (1969); and a warehouse (1977 through 1986). Other recorded uses of the site include an automobile storage and repair facility, and a dry cleaning facility. The previous owner performed the Phase I and the Phase II Environmental Site Assessments in 2004. Site Geology and Hydrogeology: The site is underlain by an approximately 5.5- to 13-foot thick layer of miscellaneous fill material that is underlain by a 5- to 8-foot thick continuous clay confining layer. Groundwater

365 BOND STREET (Continued) **S106720972**

	is approximately 2.5 to 10 feet below ground surface (bgs). Due to the site's proximity to the Canal, groundwater flow is tidally influenced but generally flows to east/northeast. The clay confining unit is located approximately 9 feet to 10 feet bgs and separates the shallow aquifer from the lower groundwater unit. "
Env Problem:	"Remediation at the site is complete. Prior to remediation, the primary contaminants of concern were benzo(a)pyrene, benzo(a)anthracene, benzo(b)fluoranthene, arsenic, lead, barium, mercury, xylene, trichloroethene (TCE), propylbenzene, tetrachloroethylene (PCE), benzene, phenol, n-propylbenzene, isopropyl benzene in soil. Remedial actions have successfully achieved soil cleanup objectives for restricted residential use. Residual contamination in the soil is being managed under a Site Management Plan. Groundwater contamination is nominal and will improve since the removal of contaminated soil is completed. "
Health Problem:	"Remedial actions are complete and measures are in place to control the potential for coming in contact with residual contamination remaining at the site. "
Dump:	False
Structure:	False
Lagoon:	False
Landfill:	False
Pond:	False
Disp Start:	Not reported
Disp Term:	Not reported
Lat/Long:	Not reported
Dell:	Not reported
Record Add:	2013-02-13 09:37:00
Record Upd:	2017-09-29 14:13:00
Updated By:	JCGRATHW
Own Op:	1
Sub Type:	NNN
Owner Name:	Mark Green c/o The Lightstone Group
Owner Company:	LSG 365 Bond Street LLC
Owner Address:	1985 Cedar Bridge Avenue, Suite 1
Owner Addr2:	Not reported
Owner City,St,Zip:	Lakewood, NJ 08701
Owner Country:	United States of America
Own Op:	Document Repository
Sub Type:	NNN
Owner Name:	Mr. John Leighton
Owner Company:	Brooklyn Public Library
Owner Address:	Carroll Gardens Branch
Owner Addr2:	396 Clinton Street
Owner City,St,Zip:	Brooklyn, NY 11231
Owner Country:	United States of America
Own Op:	6
Sub Type:	P03
Owner Name:	Mark Green c/o The Lightstone Group
Owner Company:	LSG 365 Bond Street LLC
Owner Address:	1985 Cedar Bridge Avenue, Suite 1
Owner Addr2:	Not reported
Owner City,St,Zip:	Lakewood, NJ 08701
Owner Country:	United States of America
Own Op:	Document Repository
Sub Type:	NNN
Owner Name:	Mr. Craig Hammerman

365 BOND STREET (Continued) **S106720972**

Owner Company:	Brooklyn Community Board 6
Owner Address:	250 Baltic Street
Owner Addr2:	Not reported
Owner City,St,Zip:	Brooklyn, NY 11201-6401
Owner Country:	United States of America
HW Code:	C224174
Waste Type:	TRICHLOROETHENE (TCE)
Waste Quantity:	UNKNOWN
Waste Code:	Not reported
HW Code:	C224174
Waste Type:	BENZO(A)ANTHRACENE
Waste Quantity:	UNKNOWN
Waste Code:	Not reported
HW Code:	C224174
Waste Type:	BENZO(B)FLUORANTHENE
Waste Quantity:	UNKNOWN
Waste Code:	Not reported
HW Code:	C224174
Waste Type:	ARSENIC
Waste Quantity:	UNKNOWN
Waste Code:	Not reported
HW Code:	C224174
Waste Type:	LEAD
Waste Quantity:	UNKNOWN
Waste Code:	Not reported
HW Code:	C224174
Waste Type:	TETRACHLOROETHYLENE (PCE)
Waste Quantity:	UNKNOWN
Waste Code:	Not reported
HW Code:	C224174
Waste Type:	N-PROPYLBENZENE
Waste Quantity:	UNKNOWN
Waste Code:	Not reported
HW Code:	C224174
Waste Type:	BENZENE
Waste Quantity:	UNKNOWN
Waste Code:	Not reported
HW Code:	C224174
Waste Type:	XYLENE (MIXED)
Waste Quantity:	UNKNOWN
Waste Code:	Not reported
HW Code:	C224174
Waste Type:	BENZO(A)PYRENE
Waste Quantity:	UNKNOWN
Waste Code:	Not reported
HW Code:	C224174
Waste Type:	MERCURY
Waste Quantity:	UNKNOWN
Waste Code:	Not reported
HW Code:	C224174
Waste Type:	BARIUM
Waste Quantity:	UNKNOWN
Waste Code:	Not reported
HW Code:	C224174
Waste Type:	Isopropylbenzene
Waste Quantity:	UNKNOWN
Waste Code:	Not reported

365 BOND STREET (Continued) **S106720972**

HW Code:	C224174
Waste Type:	PHENOL
Waste Quantity:	UNKNOWN
Waste Code:	Not reported
HW Code:	C224174
Waste Type:	tetrachloroethene (PCE)
Waste Quantity:	UNKNOWN
Waste Code:	Not reported
Crossref ID:	C224174-05-13
Cross Ref Type Code:	23
Cross Ref Type:	Agreement/Consent Order Number
Record Added Date:	2015-10-02 11:17:00
Record Updated:	2015-10-02 11:17:00
Updated By:	JCGRATHW
Crossref ID:	2015000236154
Cross Ref Type Code:	25
Cross Ref Type:	County Recording Identifier
Record Added Date:	2015-07-30 10:44:00
Record Updated:	2015-07-30 10:44:00
Updated By:	JCGRATHW
Crossref ID:	06/05/13
Cross Ref Type Code:	26
Cross Ref Type:	Agreement/Consent Order Date
Record Added Date:	2015-10-02 11:18:00
Record Updated:	2015-10-02 11:18:00
Updated By:	JCGRATHW

SPILLS:

Name:	365 BOND STREET
Address:	365 BOND STREET
City,State,Zip:	BROOKLYN, NY
Spill Number/Closed Date:	0407393 / 2015-11-06
Facility ID:	0407393
Facility Type:	ER
DER Facility ID:	266802
Site ID:	331823
DEC Region:	2
Spill Cause:	Other
Spill Class:	C3
SWIS:	2401
Spill Date:	2004-10-04
Investigator:	JCGRATHW
Referred To:	BCP SITE - JOHN GRATHWOL IS PM
Reported to Dept:	2004-10-04
CID:	444
Water Affected:	Not reported
Spill Source:	Private Dwelling
Spill Notifier:	Other
Cleanup Ceased:	Not reported
Cleanup Meets Std:	False
Last Inspection:	Not reported
Recommended Penalty:	False
UST Trust:	False
Remediation Phase:	0
Date Entered In Computer:	2004-10-04
Spill Record Last Update:	2015-12-18
Spiller Name:	MIMI SOTIRIIOU

365 BOND STREET (Continued) **S106720972**

Spiller Company: Not reported
Spiller Address: 365 BOND STREET
Spiller Company: 001
Contact Name: MIMI SOTIRIIOU
DEC Memo: "CSL has been sent to: Joseph Fillips P.O.Box 451 New York, NY 10028-0018 YK. 10/18/04. Paul Casowitz (212-421-2150)an attorney for Mr. J. Fillips called and informed that he is a contact person for this case. And a formal letter in response to our CSL will be sent soon. Y.K. 08/30/05: I attempted to return Paul Casowitz's phone call. His message stated that his client would be filing a brownfields application to handle all the environmental concerns. I will check on this. Steve Scharf Pcasowitz@sprlaw.com Paul Casowitz Sive Paget & Riesel, P.C. 460 Park Avenue New York, NY 10022 AKRF Inc. (Ally, King, Rosen and Fleming) will be consultant submitting application. Toll Brothers Inc., is buying the property. description: Phillips Bros is a trust, the purchase money is going mostly into escrow until the environmetnal issues are resolved. site is on the erie basin of the Gowonus canal. There was some free product identivied in the due diligance environmental sampling. Sampling was done by Petroleum Tank cleaners (718)624-4842. S. Scharf 09/07/05 Sent the following e-mail to Paul Casowitz 2/28/06- I am following up on 365 Bond Street. You were going to get back to me with regard to the open spill, spill No. 0407393, on the property and whether your client was going to file a Brownfields application. thanks Steven M. Scharf, P.E. Reply: Steven, My client is the owner--Toll Bros is the contract vendee, they may have closed on title, I am not sure. Toll Brothers filed the BCP application for the site. I am away on vacation from 3/1-8--let me know if you have an application from Toll Bros. Of course in real estate, one never knows the name---special purpose entities being the rule. The BCP group should be able to advise you by the site location.- Paul Casowitz-Sive Paget & Riesel, P.C., 460 Park Avenue New York, NY 10022 03/02/06: Copy of E-mail to Paul Casowitz: Paul, What I'm being told is that, under the NYS Navigation Law (Article 12), the owner at the time (your client) of the reported spill is responsible for remediation of the discharge. thanks, Steven M. Scharf, P.E. greater than greater than greater than Paul Casowitz 3/2/2006 9:44:11 AM greater than greater than greater than Steve, Good---I assume any issues re the spill will be addressed to the applicant. Paul: pcasowitz@sprlaw.com From: Steven Scharf [mailto:sxscharf@gw.dec.state.ny.us] Sent: Thu 3/2/2006 9:33 AM To: Paul Casowitz Subject: RE: 365 Bond Street, Brooklyn, Spill no 0407393 Paul, FYI, A BCP application, App. No. C224116, was processed on 6/7/05. Thanks: Steven Scharf, P.E. NYSDEC refer to John Grathwol. Working on brownfield. S. scharf Previously assigned to S. Scharf and J. Grathwol in Albany office. 10/11/06 - Austin - Reassigned from Central Office staff to Piper, for follow up and closure - end Due to rezoning issues. the applicant withdrew the BCP application in December 2006. 12/08/2008: This spill case was transferred to A. Doronova. AD From now on the progress on this case should be tracked under spill case No.0400876. Toll Brothers is potential buyer who will redevelop the site. AD 04/2010: This site was listed as a part of Gowanus Cannal to EPA's Superfund Program. AD 04/29/2010: Received an e-mail from Mr. Yudelson (attorney for Toll Brothers) saying: Ainura This email is to confirm that I have met with EPA and EPA indicated they will not be in a position to determine what, if any, remedial activities they will require at the Bond Street properties regarding the Superfund Site until the fall. I expect to meet with

365 BOND STREET (Continued) **S106720972**

them again and will inform you if anything changes. Dave (917)295-6449 06/2010: Called and spoke with Mr. Yudelson. He told me that Toll Brothers is no longer interested in buying the site, after it was listed as a Superfund site. Mr. Yudelson gave me a contact info in EPA: Mr. Brian Carr, phone: (212)637-3170. AD 07/26/2010: Called and left a message to D. Yudelson. AD 07/28/2010: Called and left a message to Mr. P. Casowitz - attorney for Mr. Joseph Phillips. Later received a call from D. Yudelson. He told me that the site is owned by Mr. Phillips and Citibank. The site is currently for sale, and Mr. Yudelson is representing a potential buyer. He is going to meet with Mr. Phillips regarding the site cleanup and will contact us later with the results. AD 08/04/2010: Called and spoke with Mr. Yudelson. He gave me a contact info of Mr. Niel Dorman (212)753-7500 - attorney for Mr. Phillips. Will call him. AD 12/2/11 - Austin - Received call from Craig (917-952-8216), an independent consultatnt, who wished to know who the DEC project manager was for this spill report. I provided him DEC Doronova's name and phone #. He indicated that he was working with Dave Yudelson on this site, onbehalf of a new buyer (who, according to Craig, was a different buyer than was prevously involved with Mr. Yudelson). - end 12/02/2011: Received a messade from Craig Puerta, phone: 917-952-8216. Called and spoke with him regarding site remediation. Mr. Puerta said that they plan to do remedial excavation instead of soil stabilization as per old approved work plan. Requested him to submit revised work plan for review. AD 01/06/2012: Called and spoke with Mr. Puerta. He told me that his company did not signed the contract yet with the potential buyer, so they are waiting for buyer's decision. Called and spoke with D. Yudelson. He informed me that he is working for the potential buyer, who wants to buy all three properties, previously known as Tall Brooklyn Project and included three spill sites: # 0407393, # 0501697 and # 0400876. Mr. Yudelson said that the contract will be probably singed within next weeks. Mr. Graig Puerta is working with Mr. Yudelson and will be performing environmnetal services to the buyer. Mr. Yudelson will contact me, when contract will be finalazied. AD 08/22/2012: Received the following e-mail from D. Yudelson: Ainura - This project is under consideration and I represent the prospective purchaser, Lightstone Group. The attached is proposed additional delineation sampling with an objective of amending the RAP s for excavation like at 400 Carroll. I believe if this is a go work will start this winter. We are coordinating with EPA and NYC as well. I will keep you posted on the progress and let me know if you have questions. Dave From: David Yudelson Sent: Monday, July 23, 2012 10:19 AM To: Cole, Daniel (DanielCo@dep.nyc.gov) Cc: Steve Ciambruschini (sciambruschini@Langan.com); Christopher McMahon (cmcmahon@Langan.com) Subject: Need to schedule a meeting asap Dan Attached are compilations of all existing data and proposed sampling locations. Soil gas has been added on each site and additional delineation is proposed. There is also an approved DEC work plan for 400 which provides for excavation. I need to know if the additional sampling is adequate as we are doing it asap during due diligence. Dave DL documents into eDocs. AD 10/22/2012: Called and spoke with D. Yudelson. He said that they planning to start additional investigation soon, and that a work plan for such investigation will be submitted in one week. AD This site entered into BCP agreement and is managed by Albany. Site's PM is John Grathwol. 12/5/13: Under BCP site code C224174, IRM Work Plan is approved to be release for public comment. Citizen Participation Plan is under Department review. A

365 BOND STREET (Continued) **S106720972**

public availability session will be held during the public comment period. It is anticipated that the spill contamination will be removed during this IRM. The 2014 Decision Document will address the remaining, if any, contamination. (Grathwol) 11/6/15: Department approved Final Engineering Report and executed the Certificate of Completion for the site owner. Spill closed."

Remarks: "WHILE DOING SOIL BORINGS, FOUND CONTAMNATED SOIL:"

All Materials:

Site ID:	331823
Operable Unit ID:	1094113
Operable Unit:	01
Material ID:	574232
Material Code:	0066A
Material Name:	unknown petroleum
Case No.:	Not reported
Material FA:	Petroleum
Quantity:	Not reported
Units:	G
Recovered:	.00
Oxygenate:	Not reported

E DESIGNATION:

Name:	LOT 1,TAXBLOCK 458
Address:	365 BOND STREET
City,State,Zip:	BROOKLYN, NY
Tax Lot(s):	1
Tax Block:	458
Borough Code:	Not reported
E-No:	E-322
Effective Date:	3/18/2013
Satisfaction Date:	Not reported
Ceqr Number:	08DCP033K
Ulurp Number:	130226CMK
Zoning Map No:	16c
Description:	Air Quality - HVAC fuel limited to natural gas
Lot Remediation Date:	Not reported
Description:	Exhaust stack location limitations
Lot Remediation Date:	Not reported
Description:	Hazardous Materials* Phase I and Phase II Testing Protocol
Lot Remediation Date:	Not reported
Description:	Air Quality - HVAC fuel limited to natural gas
Lot Remediation Date:	Not reported

COOLING TOWERS:

Name:	Not reported
Address:	365 BOND ST
City,State,Zip:	BROOKLYN, NY 11231
Equipment Unique ID:	13196
Equipment Borough:	Manhattan
Intended Use:	Air Conditioning
Manufacturer:	B.A.C

365 BOND STREET (Continued) **S106720972**

Model:	53E-1020-070-3
Cooling Capacity:	1500
Cooling Capacity Unit:	Tonnage
Commissioned Date:	07/01/2016
Inspection Date:	10/31/2018
Date of Bacteriological Collection:	10/26/2018
Date of Legionella Collection:	11/06/2018
Last Legionella Result > 1,000 CFU/mL:	no
Latitude:	40.677832
Longitude:	-73.991126

AH308 **CON EDISON** **RCRA NonGen / NLR** **1019903138**
ESE **664 DEGRAW ST** **NYP004781910**
1/8-1/4 **BROOKLYN, NY 11217**
0.245 mi.
1296 ft. **Site 7 of 9 in cluster AH**

Relative:
Higher

Actual:
29 ft.

RCRA NonGen / NLR:

Date Form Received by Agency:		20150512
Handler Name:	CON EDISON	
Handler Address:		664 DEGRAW ST
Handler City,State,Zip:		BROOKLYN, NY 11217
EPA ID:		NYP004781910
Contact Name:		THOMAS TEELING
Contact Address:		Not reported
Contact City,State,Zip:		Not reported
Contact Telephone:		212-460-3770
Contact Fax:		Not reported
Contact Email:		Not reported
Contact Title:		Not reported
EPA Region:		02
Land Type:		Private
Federal Waste Generator Description:		Not a generator, verified
Non-Notifier:		Not reported
Biennial Report Cycle:		Not reported
Accessibility:		Not reported
Active Site Indicator:		Not reported
State District Owner:		NY
State District:		NYSDEC R2
Mailing Address:		IRVING PL 15TH FL NE
Mailing City,State,Zip:		NEW YORK, NY 10003
Owner Name:		Not reported
Owner Type:		Not reported
Operator Name:		Not reported
Operator Type:		Not reported
Short-Term Generator Activity:		No
Importer Activity:		No
Mixed Waste Generator:		No
Transporter Activity:		No
Transfer Facility Activity:		No
Recycler Activity with Storage:		No
Small Quantity On-Site Burner Exemption:		No
Smelting Melting and Refining Furnace Exemption:		No
Underground Injection Control:		No
Off-Site Waste Receipt:		No
Universal Waste Indicator:		No
Universal Waste Destination Facility:		No
Federal Universal Waste:		No

CON EDISON (Continued) **1019903138**

Active Site Fed-Reg Treatment Storage and Disposal Facility:	Not reported
Active Site Converter Treatment storage and Disposal Facility:	Not reported
Active Site State-Reg Treatment Storage and Disposal Facility:	Not reported
Active Site State-Reg Handler:	---
Federal Facility Indicator:	Not reported
Hazardous Secondary Material Indicator:	NN
Sub-Part K Indicator:	Not reported
Commercial TSD Indicator:	No
Treatment Storage and Disposal Type:	Not reported
2018 GPRA Permit Baseline:	Not on the Baseline
2018 GPRA Renewals Baseline:	Not on the Baseline
Permit Renewals Workload Universe:	Not reported
Permit Workload Universe:	Not reported
Permit Progress Universe:	Not reported
Post-Closure Workload Universe:	Not reported
Closure Workload Universe:	Not reported
202 GPRA Corrective Action Baseline:	No
Corrective Action Workload Universe:	No
Subject to Corrective Action Universe:	No
Non-TSDFs Where RCRA CA has Been Imposed Universe:	No
TSDFs Potentially Subject to CA Under 3004 (u)/(v) Universe:	No
TSDFs Only Subject to CA under Discretionary Auth Universe:	No
Corrective Action Priority Ranking:	No NCAPS ranking
Environmental Control Indicator:	No
Institutional Control Indicator:	No
Human Exposure Controls Indicator:	N/A
Groundwater Controls Indicator:	N/A
Operating TSDF Universe:	Not reported
Full Enforcement Universe:	Not reported
Significant Non-Complier Universe:	No
Unaddressed Significant Non-Complier Universe:	No
Addressed Significant Non-Complier Universe:	No
Significant Non-Complier With a Compliance Schedule Universe:	No
Financial Assurance Required:	Not reported
Handler Date of Last Change:	20160909
Recognized Trader-Importer:	No
Recognized Trader-Exporter:	No
Importer of Spent Lead Acid Batteries:	No
Exporter of Spent Lead Acid Batteries:	No
Recycler Activity Without Storage:	Not reported
Manifest Broker:	Not reported
Sub-Part P Indicator:	No

Historic Generators:

Receive Date:	20150512
Handler Name: CON EDISON	
Federal Waste Generator Description:	Small Quantity Generator
State District Owner:	NY
Large Quantity Handler of Universal Waste:	No
Recognized Trader Importer:	No
Recognized Trader Exporter:	No
Spent Lead Acid Battery Importer:	No
Spent Lead Acid Battery Exporter:	No
Current Record:	No
Non Storage Recycler Activity:	Not reported
Electronic Manifest Broker:	Not reported

CON EDISON (Continued) **1019903138**

Receive Date:	20150512
Handler Name: CON EDISON	
Federal Waste Generator Description:	Not a generator, verified
State District Owner:	NY
Large Quantity Handler of Universal Waste:	No
Recognized Trader Importer:	No
Recognized Trader Exporter:	No
Spent Lead Acid Battery Importer:	No
Spent Lead Acid Battery Exporter:	No
Current Record:	Yes
Non Storage Recycler Activity:	Not reported
Electronic Manifest Broker:	Not reported

List of NAICS Codes and Descriptions:

NAICS Codes:	No NAICS Codes Found

Facility Has Received Notices of Violations:

Violations:	No Violations Found

Evaluation Action Summary:

Evaluations:	No Evaluations Found

AH309 **CON EDISON** **NJ MANIFEST** **S120671714**
ESE **664 DEGRAW ST** **N/A**
1/8-1/4 **BROOKLYN, NY 11217**
0.245 mi.
1296 ft. **Site 8 of 9 in cluster AH**

Relative:
Higher

Actual:
29 ft.

NJ MANIFEST:

EPA Id:	NYP004781910
Mail Address:	IRVING PL 15TH FL NE
Mail City/State/Zip:	NEW YORK, NY 10003
Facility Phone:	Not reported
Emergency Phone:	Not reported
Contact:	THOMAS TEELING
Comments:	Not reported
SIC Code:	Not reported
County:	NY047
Municipal:	Not reported
Previous EPA Id:	Not reported
Gen Flag:	Not reported
Trans Flag:	Not reported
TSDF Flag:	Not reported
Name Change:	Not reported
Date Change:	Not reported

Manifest:

Manifest Number:	002624178GBF
EPA ID:	NYP004781910
Date Shipped:	5/12/2015
TSDF EPA ID:	NJD991291105
Transporter EPA ID:	NJD003812047
Transporter 2 EPA ID:	Not reported
Transporter 3 EPA ID:	Not reported
Transporter 4 EPA ID:	Not reported
Transporter 5 EPA ID:	Not reported

CON EDISON (Continued) **S120671714**

Transporter 6 EPA ID:	Not reported
Transporter 7 EPA ID:	Not reported
Transporter 8 EPA ID:	Not reported
Transporter 9 EPA ID:	Not reported
Transporter 10 EPA ID:	Not reported
Date Trans1 Transported Waste:	Not reported
Date Trans2 Transported Waste:	Not reported
Date Trans3 Transported Waste:	Not reported
Date Trans4 Transported Waste:	Not reported
Date Trans5 Transported Waste:	Not reported
Date Trans6 Transported Waste:	Not reported
Date Trans7 Transported Waste:	Not reported
Date Trans8 Transported Waste:	Not reported
Date Trans9 Transported Waste:	Not reported
Date Trans10 Transported Waste:	Not reported
Date TSDF Received Waste:	Not reported
TSDF EPA Facility Name:	Not reported
QTY Units:	Not reported
Transporter SEQ ID:	Not reported
Transporter-1 Date:	Not reported
Waste SEQ ID:	Not reported
Waste Type Code 2:	Not reported
Waste Type Code 3:	Not reported
Waste Type Code 4:	Not reported
Waste Type Code 5:	Not reported
Waste Type Code 6:	Not reported
Date Accepted:	Not reported
Manifest Discrepancy Type:	Not reported
Data Entry Number:	Not reported
Was Load Rejected:	NEW YORK, NY 10003
Reason Load Was Rejected:	Not reported

AH310 **CON EDISON** **NY MANIFEST** **S118090559**
ESE **664 DEGRAW ST** **N/A**
1/8-1/4 **BROOKLYN, NY 11217**
0.245 mi.
1296 ft. **Site 9 of 9 in cluster AH**

Relative:
Higher

Actual:
29 ft.

NY MANIFEST:

Name:	CON EDISON
Address:	664 DEGRAW ST
City,State,Zip:	BROOKLYN, NY
Country:	USA
EPA ID:	NYP004856769
Facility Status:	Not reported
Location Address 1:	664 DEGRAW ST
Code:	BP
Location Address 2:	SB 13570
Total Tanks:	Not reported
Location City:	BROOKLYN
Location State:	NY
Location Zip:	Not reported
Location Zip 4:	Not reported

NY MANIFEST:

EPAID:	NYP004856769

CON EDISON (Continued) **S118090559**

Mailing Name:	CON EDISON
Mailing Contact:	DENNIS HUACON
Mailing Address 1:	4 IRVING PL 15TH FL
Mailing Address 2:	Not reported
Mailing City:	NEW YORK
Mailing State:	NY
Mailing Zip:	10003
Mailing Zip 4:	Not reported
Mailing Country:	USA
Mailing Phone:	2124603770

NY MANIFEST:

Document ID:	Not reported
Manifest Status:	Not reported
seq:	Not reported
Year:	2018
Trans1 State ID:	NJD003812047
Trans2 State ID:	Not reported
Generator Ship Date:	10/20/2015
Trans1 Recv Date:	10/20/2015
Trans2 Recv Date:	Not reported
TSD Site Recv Date:	10/20/2015
Part A Recv Date:	Not reported
Part B Recv Date:	Not reported
Generator EPA ID:	NYP004856769
Trans1 EPA ID:	Not reported
Trans2 EPA ID:	Not reported
TSDF ID 1:	NJD991291105
TSDF ID 2:	Not reported
Manifest Tracking Number:	002622121GBF
Import Indicator:	N
Export Indicator:	N
Discr Quantity Indicator:	N
Discr Type Indicator:	N
Discr Residue Indicator:	N
Discr Partial Reject Indicator:	N
Discr Full Reject Indicator:	N
Manifest Ref Number:	Not reported
Alt Facility RCRA ID:	Not reported
Alt Facility Sign Date:	Not reported
MGMT Method Type Code:	H110
Waste Code:	Not reported
Waste Code:	Not reported
Waste Code:	Not reported
Waste Code:	Not reported
Waste Code:	Not reported
Waste Code:	Not reported
Quantity:	50
Units:	G - Gallons (liquids only)* (8.3 pounds)
Number of Containers:	1
Container Type:	TT - Cargo tank, tank trucks
Handling Method:	T Chemical, physical, or biological treatment.
Specific Gravity:	1
Waste Code:	D008
Waste Code 1_2:	Not reported
Waste Code 1_3:	Not reported
Waste Code 1_4:	Not reported

CON EDISON (Continued) **S118090559**

Waste Code 1_5:	Not reported
Waste Code 1_6:	Not reported

Name:	CON EDISON
Address:	664 DEGRAW ST
City,State,Zip:	BROOKLYN, NY 11217
Country:	USA
EPA ID:	NYP004781910
Facility Status:	Not reported
Location Address 1:	664 DEGRAW ST
Code:	BP
Location Address 2:	SB 13570
Total Tanks:	Not reported
Location City:	BROOKLYN
Location State:	NY
Location Zip:	11217
Location Zip 4:	Not reported

NY MANIFEST:

EPAID:	NYP004781910
Mailing Name:	CON EDISON
Mailing Contact:	DENNIS HUACON
Mailing Address 1:	4 IRVING PL 15TH FL
Mailing Address 2:	Not reported
Mailing City:	NEW YORK
Mailing State:	NY
Mailing Zip:	10003
Mailing Zip 4:	Not reported
Mailing Country:	USA
Mailing Phone:	2124603770

NY MANIFEST:

Document ID:	Not reported
Manifest Status:	Not reported
seq:	Not reported
Year:	2018
Trans1 State ID:	NJD003812047
Trans2 State ID:	NJD003812047
Generator Ship Date:	05/12/2015
Trans1 Recv Date:	05/12/2015
Trans2 Recv Date:	05/15/2015
TSD Site Recv Date:	05/15/2015
Part A Recv Date:	Not reported
Part B Recv Date:	Not reported
Generator EPA ID:	NYP004781910
Trans1 EPA ID:	Not reported
Trans2 EPA ID:	Not reported
TSDF ID 1:	NJD991291105
TSDF ID 2:	Not reported
Manifest Tracking Number:	002624178GBF
Import Indicator:	N
Export Indicator:	N
Discr Quantity Indicator:	N
Discr Type Indicator:	N
Discr Residue Indicator:	N
Discr Partial Reject Indicator:	N

CON EDISON (Continued) **S118090559**

Discr Full Reject Indicator:	N
Manifest Ref Number:	Not reported
Alt Facility RCRA ID:	Not reported
Alt Facility Sign Date:	Not reported
MGMT Method Type Code:	H110
Waste Code:	Not reported
Waste Code:	Not reported
Waste Code:	Not reported
Waste Code:	Not reported
Waste Code:	Not reported
Waste Code:	Not reported
Quantity:	50
Units:	P - Pounds
Number of Containers:	1
Container Type:	TT - Cargo tank, tank trucks
Handling Method:	T Chemical, physical, or biological treatment.
Specific Gravity:	1
Waste Code:	D008
Waste Code 1_2:	Not reported
Waste Code 1_3:	Not reported
Waste Code 1_4:	Not reported
Waste Code 1_5:	Not reported
Waste Code 1_6:	Not reported

Click this hyperlink while viewing on your computer to access
-1 additional NY MANIFEST: record(s) in the EDR Site Report.

311
West
1/8-1/4
0.246 mi.
1297 ft.

CON EDISON - TRANSFORMER MANHOLE 936
376 PRESIDENT ST
BROOKLYN, NY 11231

NY MANIFEST **S120958018**
N/A

Relative:
Higher

Actual:
28 ft.

NY MANIFEST:

Name:	CON EDISON - TRANSFORMER MANHOLE 936
Address:	376 PRESIDENT ST
City,State,Zip:	BROOKLYN, NY 11231
Country:	USA
EPA ID:	NYP004904049
Facility Status:	Not reported
Location Address 1:	376 PRESIDENT ST
Code:	BP
Location Address 2:	Not reported
Total Tanks:	Not reported
Location City:	BROOKLYN
Location State:	NY
Location Zip:	11231
Location Zip 4:	Not reported

NY MANIFEST:

EPAID:	NYP004904049
Mailing Name:	CON EDISON - TRANSFORMER MANHOLE 936
Mailing Contact:	CON EDISON
Mailing Address 1:	4 IRVING PL 15TH FL NE
Mailing Address 2:	Not reported
Mailing City:	NEW YORK
Mailing State:	NY

CON EDISON - TRANSFORMER MANHOLE 936 (Continued) **S120958018**

Mailing Zip:	10003
Mailing Zip 4:	Not reported
Mailing Country:	USA
Mailing Phone:	Not reported

AJ312 **TOLL BROOKLYN, LP** **NY BROWNFIELDS** **S113916457**
WSW **64-98 1ST ST; 82-107 1ST ST; 119-145 2ND ST;** **N/A**
1/8-1/4 **BROOKLYN, NY 11231**
0.248 mi.
1307 ft. **Site 8 of 8 in cluster AJ**

Relative:
Higher

Actual:
19 ft.

BROWNFIELDS:

Name:	TOLL BROOKLYN, LP
Address:	64-98 1ST ST; 82-107 1ST ST; 119-145 2ND ST;
City,State,Zip:	BROOKLYN, NY 11231
Program:	BCP
Site Code:	348572
Acres:	3.570
HW Code:	C224116
SWIS:	2401
Town:	New York City
Record Added Date:	06/30/2005
Record Updated Date:	09/04/2008
Update By:	DMMOLOUG
Site Description:	"Remediation of the site is proposed under the Brownfield Cleanup Program. The Toll Brooklyn, LP site is located in Kings County, NY and is comprised of three separate parcels, which were investigated separately between 1997 and 2005. The parcels include 363 Bond Street (Tax Block 452, Lot 1), 365 Bond Street (Tax Block 458, Lot 1) and 400 Carroll Street (Tax Block 452, Lot 15). The specific addresses listed in the BCP Application are: 64-98 1st Street; 82-107 1st Street; 119-145 2nd Street; 357-379 Bond Street; and 400-402 Carroll Street. Residential use is proposed for the Toll Brooklyn, LP site. Due to rezoning issues, the applicant withdrew their BCP application without prejudice in December 2006."
Env Problem:	"Despite the termination of this project, there is an ongoing spill investigation at this site. Spill #04-07393 was referred to the DEC Region 2 spills office in Long Island City, Queens County."
Health Problem:	""
Dump:	Not reported
Structure:	Not reported
Lagoon:	Not reported
Landfill:	Not reported
Pond:	Not reported
Disp Start:	Not reported
Disp Term:	Not reported
Lat/Long:	Not reported
Dell:	Not reported
Record Add:	Not reported
Record Upd:	Not reported
Updated By:	Not reported
Own Op:	4
Sub Type:	NNN
Owner Name:	JOHN ROMEO
Owner Company:	FIBERWAVE TECHNOLOGIES
Owner Address:	125 2ND STREET
Owner Addr2:	Not reported

TOLL BROOKLYN, LP (Continued) **S113916457**

Owner City,St,Zip:	BROOKLYN, NY 11231
Owner Country:	United States of America
Own Op:	1
Sub Type:	NNN
Owner Name:	C/O HARTMAN & CRAVEN, LLP
Owner Company:	CITIBANK, NA AND JOSEPH PHILLIPS
Owner Address:	488 MADISON AVENUE
Owner Addr2:	Not reported
Owner City,St,Zip:	NEW YORK, NY 10022
Owner Country:	United States of America
Own Op:	6
Sub Type:	NNN
Owner Name:	DAVID VON SPRECKELSEN
Owner Company:	TOLL BROTHERS, INC.
Owner Address:	16 COURT STREET
Owner Addr2:	SUITE 1009
Owner City,St,Zip:	BROOKLYN, NY 11201
Owner Country:	United States of America
Own Op:	4
Sub Type:	NNN
Owner Name:	ANDREW MARTORELLI
Owner Company:	ALL-BRITE CLEANERS
Owner Address:	123 2ND STREET
Owner Addr2:	Not reported
Owner City,St,Zip:	BROOKLYN, NY 11231
Owner Country:	United States of America
Own Op:	1
Sub Type:	NNN
Owner Name:	FOR 363 BOND ST PROPERTY (TAX #452-1)
Owner Company:	363 BOND STREET CORPORATION
Owner Address:	363 BOND STREET
Owner Addr2:	Not reported
Owner City,St,Zip:	BROOKLYN, NY 11231
Owner Country:	United States of America
Own Op:	4
Sub Type:	NNN
Owner Name:	FOR 363 BOND ST PROPERTY (TAX #452-1)
Owner Company:	FRIEDKNIT CREATIONS
Owner Address:	363 BOND STREET
Owner Addr2:	Not reported
Owner City,St,Zip:	BROOKLYN, NY 11231
Owner Country:	United States of America
Own Op:	1
Sub Type:	NNN
Owner Name:	DAVID LEFKOWITZ
Owner Company:	WOODEN BRIDGE, LLC
Owner Address:	136 HICKS STREET
Owner Addr2:	SUITE 1C
Owner City,St,Zip:	BROOKLYN, NY 1
Owner Country:	United States of America
Own Op:	4
Sub Type:	NNN
Owner Name:	DAVID LEFKOWITZ
Owner Company:	WOODEN BRIDGE, LLC
Owner Address:	136 HICKS STREET
Owner Addr2:	SUITE 1C
Owner City,St,Zip:	BROOKLYN, NY 1

TOLL BROOKLYN, LP (Continued) **S113916457**

Owner Country:	United States of America
HW Code:	Not reported
Waste Type:	Not reported
Waste Quantity:	Not reported
Waste Code:	Not reported
Crossref ID:	Not reported
Cross Ref Type Code:	Not reported
Cross Ref Type:	Not reported
Record Added Date:	Not reported
Record Updated:	Not reported
Updated By:	Not reported

AM313 **MTA NYCT - 4TH AVE GARFIELD PL** **RCRA-SQG** **1026834088**
SSE **276 4TH AVE** **NYR000250654**
1/8-1/4 **BROOKLYN, NY 11215**
0.249 mi.
1313 ft. **Site 5 of 5 in cluster AM**

Relative:
Higher

Actual:
25 ft.

RCRA-SQG:

Date Form Received by Agency:	20210823
Handler Name:	MTA NYCT - 4TH AVE GARFIELD PL
Handler Address:	276 4TH AVE
Handler City,State,Zip:	BROOKLYN, NY 11215
EPA ID:	NYR000250654
Contact Name:	ISABEL POTTER
Contact Address:	BROADWAY 27TH FL
Contact City,State,Zip:	NEW YORK, NY 10004
Contact Telephone:	646-252-5777
Contact Fax:	Not reported
Contact Email:	ISABEL.POTTER@NYCT.COM
Contact Title:	SYSTEM SAFETY SPECIALIST
EPA Region:	02
Land Type:	State
Federal Waste Generator Description:	Small Quantity Generator
Non-Notifier:	Not reported
Biennial Report Cycle:	Not reported
Accessibility:	Not reported
Active Site Indicator:	Handler Activities
State District Owner:	NY
State District:	NYSDEC R2
Mailing Address:	BROADWAY 27TH FL
Mailing City,State,Zip:	NEW YORK, NY 10004
Owner Name:	MTA NYCT
Owner Type:	State
Operator Name:	MTA NYCT
Operator Type:	State
Short-Term Generator Activity:	Yes
Importer Activity:	No
Mixed Waste Generator:	No
Transporter Activity:	No
Transfer Facility Activity:	No
Recycler Activity with Storage:	No
Small Quantity On-Site Burner Exemption:	No
Smelting Melting and Refining Furnace Exemption:	No
Underground Injection Control:	No
Off-Site Waste Receipt:	No
Universal Waste Indicator:	No
Universal Waste Destination Facility:	No

MTA NYCT - 4TH AVE GARFIELD PL (Continued) **1026834088**

Federal Universal Waste:	No
Active Site Fed-Reg Treatment Storage and Disposal Facility:	Not reported
Active Site Converter Treatment storage and Disposal Facility:	Not reported
Active Site State-Reg Treatment Storage and Disposal Facility:	Not reported
Active Site State-Reg Handler:	---
Federal Facility Indicator:	Not reported
Hazardous Secondary Material Indicator:	N
Sub-Part K Indicator:	Not reported
Commercial TSD Indicator:	No
Treatment Storage and Disposal Type:	Not reported
2018 GPRA Permit Baseline:	Not on the Baseline
2018 GPRA Renewals Baseline:	Not on the Baseline
Permit Renewals Workload Universe:	Not reported
Permit Workload Universe:	Not reported
Permit Progress Universe:	Not reported
Post-Closure Workload Universe:	Not reported
Closure Workload Universe:	Not reported
202 GPRA Corrective Action Baseline:	No
Corrective Action Workload Universe:	No
Subject to Corrective Action Universe:	No
Non-TSDFs Where RCRA CA has Been Imposed Universe:	No
TSDFs Potentially Subject to CA Under 3004 (u)/(v) Universe:	No
TSDFs Only Subject to CA under Discretionary Auth Universe:	No
Corrective Action Priority Ranking:	No NCAPS ranking
Environmental Control Indicator:	No
Institutional Control Indicator:	No
Human Exposure Controls Indicator:	N/A
Groundwater Controls Indicator:	N/A
Operating TSDF Universe:	Not reported
Full Enforcement Universe:	Not reported
Significant Non-Complier Universe:	No
Unaddressed Significant Non-Complier Universe:	No
Addressed Significant Non-Complier Universe:	No
Significant Non-Complier With a Compliance Schedule Universe:	No
Financial Assurance Required:	Not reported
Handler Date of Last Change:	20210823
Recognized Trader-Importer:	No
Recognized Trader-Exporter:	No
Importer of Spent Lead Acid Batteries:	No
Exporter of Spent Lead Acid Batteries:	No
Recycler Activity Without Storage:	No
Manifest Broker:	No
Sub-Part P Indicator:	No

Hazardous Waste Summary:

Waste Code:	D001
Waste Description:	IGNITABLE WASTE
Waste Code:	D002
Waste Description:	CORROSIVE WASTE

Handler - Owner Operator:

Owner/Operator Indicator:	Owner
Owner/Operator Name:	MTA NYCT
Legal Status:	State

MTA NYCT - 4TH AVE GARFIELD PL (Continued) **1026834088**

Date Became Current:	19200101
Date Ended Current:	Not reported
Owner/Operator Address:	2 BROADWAY 27TH FL
Owner/Operator City,State,Zip:	NEW YORK, NY 10004
Owner/Operator Telephone:	646-252-5777
Owner/Operator Telephone Ext:	Not reported
Owner/Operator Fax:	Not reported
Owner/Operator Email:	ENVIRONMENTALPROTECTIONNYCT@NYCT.COM
Owner/Operator Indicator:	Operator
Owner/Operator Name:	MTA - NEW YORK CITY TRANSIT
Legal Status:	State
Date Became Current:	19200101
Date Ended Current:	Not reported
Owner/Operator Address:	2 BROADWAY 27TH FL
Owner/Operator City,State,Zip:	NEW YORK, NY 10004
Owner/Operator Telephone:	646-252-5777
Owner/Operator Telephone Ext:	Not reported
Owner/Operator Fax:	Not reported
Owner/Operator Email:	ENVIRONMENTALPROTECTIONNYCT@NYCT.COM
Owner/Operator Indicator:	Operator
Owner/Operator Name:	MTA NYCT
Legal Status:	State
Date Became Current:	19200101
Date Ended Current:	Not reported
Owner/Operator Address:	2 BROADWAY 27TH FL
Owner/Operator City,State,Zip:	NEW YORK, NY 10004
Owner/Operator Telephone:	646-252-5777
Owner/Operator Telephone Ext:	Not reported
Owner/Operator Fax:	Not reported
Owner/Operator Email:	ENVIRONMENTALPROTECTIONNYCT@NYCT.COM
Owner/Operator Indicator:	Owner
Owner/Operator Name:	MTA - NEW YORK CITY TRANSIT
Legal Status:	State
Date Became Current:	19200101
Date Ended Current:	Not reported
Owner/Operator Address:	2 BROADWAY 27TH FL
Owner/Operator City,State,Zip:	NEW YORK, NY 10004
Owner/Operator Telephone:	646-252-5777
Owner/Operator Telephone Ext:	Not reported
Owner/Operator Fax:	Not reported
Owner/Operator Email:	ENVIRONMENTALPROTECTIONNYCT@NYCT.COM

Historic Generators:

Receive Date:	20210608
Handler Name:	MTA - NEW YORK CITY TRANSIT 4TH AVE GARFIELD PL
Federal Waste Generator Description:	Large Quantity Generator
State District Owner:	NY
Large Quantity Handler of Universal Waste:	No
Recognized Trader Importer:	No
Recognized Trader Exporter:	No
Spent Lead Acid Battery Importer:	No
Spent Lead Acid Battery Exporter:	No
Current Record:	No
Non Storage Recycler Activity:	No

MTA NYCT - 4TH AVE GARFIELD PL (Continued) **1026834088**

Electronic Manifest Broker: No

Receive Date: 20210823
Handler Name: MTA NYCT - 4TH AVE GARFIELD PL
Federal Waste Generator Description: Small Quantity Generator
State District Owner: NY
Large Quantity Handler of Universal Waste: No
Recognized Trader Importer: No
Recognized Trader Exporter: No
Spent Lead Acid Battery Importer: No
Spent Lead Acid Battery Exporter: No
Current Record: Yes
Non Storage Recycler Activity: No
Electronic Manifest Broker: No

List of NAICS Codes and Descriptions:
NAICS Code: 485111
NAICS Description: MIXED MODE TRANSIT SYSTEMS

Facility Has Received Notices of Violations:
Violations: No Violations Found

Evaluation Action Summary:
Evaluations: No Evaluations Found

AG314 **WYCKOFF GARDENS** **NY LTANKS** **S104283696**
NNE **185 NEVINS ST** **N/A**
1/4-1/2 **BROOKLYN, NY**
0.251 mi.
1324 ft. **Site 4 of 4 in cluster AG**

Relative:
Higher

Actual:
17 ft.

LTANKS:
Name: WYCKOFF GARDENS
Address: 185 NEVINS ST
City,State,Zip: BROOKLYN, NY
Spill Number/Closed Date: 9811464 / 1999-05-14
Facility ID: 9811464
Site ID: 237645
Spill Date: 1998-12-11
Spill Cause: Tank Test Failure
Spill Source: Commercial/Industrial
Spill Class: B3
Cleanup Ceased: Not reported
SWIS: 2401
Investigator: SACCACIO
Referred To: Not reported
Reported to Dept: 1998-12-11
CID: 365
Water Affected: Not reported
Spill Notifier: Tank Tester
Last Inspection: Not reported
Recommended Penalty: False
Meets Standard: False
UST Involvement: False
Remediation Phase: 0

WYCKOFF GARDENS (Continued) **S104283696**

Date Entered In Computer:	1998-12-11
Spill Record Last Update:	1999-05-14
Spiller Name:	FRANK OCELLO
Spiller Company:	NYC HOUSING AUTHORITY
Spiller Address:	250 BROADWAY
Spiller County:	001
Spiller Contact:	FRANK OCELLO
Spiller Phone:	(212) 306-3229
Spiller Extention:	Not reported
DEC Region:	2
DER Facility ID:	195738
DEC Memo:	""
Remarks:	"FAILURE OF HORNER EZ 3 TANK TEST"

All TTF:

Facility ID:	9811464
Spill Number:	9811464
Spill Tank Test:	1546630
Site ID:	237645
Tank Number:	2
Tank Size:	25000
Material:	0001
EPA UST:	Not reported
UST:	Not reported
Cause:	Not reported
Source:	Not reported
Test Method:	03
Test Method 2:	Horner EZ Check I or II
Leak Rate:	.00
Gross Fail:	F
Modified By:	Spills
Last Modified Date:	Not reported

All Materials:

Site ID:	237645
Operable Unit ID:	1068845
Operable Unit:	01
Material ID:	311761
Material Code:	0001A
Material Name:	#2 fuel oil
Case No.:	Not reported
Material FA:	Petroleum
Quantity:	.00
Units:	G
Recovered:	.00
Oxygenate:	Not reported

AN315 SE 1/4-1/2 0.252 mi. 1331 ft. | **241 - 245 4TH AVENUE**
245 4TH AVENUE
NEW YORK CITY, NY

NY VCP | **S125316943**
N/A

Site 2 of 2 in cluster AN

Relative: Higher
Actual: 27 ft.

VCP NYC:

Project ID:	16TMP0220K,16EHAZ204K,17CVCP027K
Name:	241 - 245 4TH AVENUE
Address:	245 4TH AVENUE
City,State,Zip:	NEW YORK CITY, NY
Borough:	Brooklyn
BBL:	3.0095800043009499E+19
OER Program:	VCP (Enrolled), E/RD (Review)
Phase:	Site Management
Latitude:	40.676388
Longitude:	-73.983726
Postcode:	6
Community Board:	39
Council District:	133
Census Tract:	3000000
BIN:	3009580004
NTA:	Park Slope-Gowanus

AQ316 SW 1/4-1/2 0.269 mi. 1421 ft. | **175-225 3RD STREET**
175-225 3RD STREET
BROOKLYN, NY 11215

NY BROWNFIELDS | **S117535357**
N/A

Site 1 of 3 in cluster AQ

Relative: Lower
Actual: 4 ft.

BROWNFIELDS:

Name:	175-225 3RD STREET
Address:	175-225 3RD STREET
City,State,Zip:	BROOKLYN, NY 11215
Program:	BCP
Site Code:	504582
Acres:	3.200
HW Code:	C224209
SWIS:	2401
Town:	New York City
Record Added Date:	02/12/2015
Record Updated Date:	11/02/2021
Update By:	JHOCONNE
Site Description:	"Location: The about 140,000-square-foot (3.2 acres) site is located at 175-225 3rd Street in the Gowanus neighborhood of Brooklyn, New York (Block 972, Lots 1, 43, and 58). Site Features: The rectangular-shaped site is occupied by a Verizon service center. Lot 1 is adjacent to the Gowanus Canal and is generally covered by vegetation and trees and does not contain structures or foundations. Lot 1 is fenced off at its three landward boundaries and is not accessible to pedestrians or vehicles. Lot 43 is the easternmost lot and contains asphalt-paved parking areas and an about 7,100-square-foot, single-story, pre-fabricated building with sheet metal walls. Verizon currently uses the building for offices and storage. Lot 58 contains an approximately 8,300-square-foot single-story brick building, an open-ended steel storage shed, and asphalt paved parking areas. The building is used as a work operations center and service garage. The site is bound to the north by a closed section of 2nd Street, to the east by 3rd Avenue, to the south by 3rd Street, and to the west by the Gowanus Canal. Current

175-225 3RD STREET (Continued) **S117535357**

Zoning: The site is located in an M2-1 manufacturing district which allows for office spaces. Historic Use: Historical use of the site includes a coal and stone yard with wagon painting (1886 to 1904), blacksmith (1904), a transit facility with iron coal conveyor transecting the site from east to west (1915 to 1938), an automobile wrecking facility (1934 to 1950), a filling station with gasoline tanks (1950 to 1977), and automobile repair facilities with hydraulic lifts, drums, and waste oil storage (1950 to present). Site Geology and Hydrogeology: The site sits at an elevation of approximately 10 feet above mean sea level with site grade ranging from about elevation (el) 17 in the southeast to el 9.4 in the southwest. The topography of the site is generally level, and the surrounding area slopes gently toward the southwest. The subsurface consists of historic urban fill characterized by brown silty sand with gravel, concrete, wood, brick, stone and debris extending to varying depths of 8 to 14.5 feet below grade. The Fill material is underlain by either an organic layer consisting of soft silt and clay or by a fine- to coarse-grained sand layer with varying amounts of silt and gravel. Groundwater is present beneath the site at 2.5 to 9.3 feet below surface grade or elevation 1.83 at low tide to elevation 8.54 (NAVD88)at high tide. "

Env Problem:

"Nature and Extent of Contamination: The site is contaminated with volatile organic compounds (VOCs), semi-volatile organic compounds (SVOCs) and metals from a history of light industrial activity including use of petroleum and hazardous materials, the presence of historic fill, and potential impacts from off-site sources. Petroleum-related impacts appear to be limited to the western portion of the site, near releases from historic underground storage tanks (USTs). Soil The primary contaminants of concern in soil are SVOCs and metals, which exceed the soil cleanup objectives (SCOs) for commercial use. SVOCs are present primarily on the western portion of the site from depths of 2 to 10 feet below surface grade. Petroleum impacts were also observed in this area and depth range. SVOCs that exceed the SCOs for commercial use include: acenaphthene as high as 1,530 parts per million (ppm) compared to the SCO of 500 ppm; acenaphthylene as high as 1,490 ppm compared to the SCO of 500 ppm; anthracene as high as 842 ppm compared to the SCO of 500 ppm; benzo(a)anthracene as high as 274 ppm compared to the SCO of 5.6 ppm; benzo(a)pyrene as high as 153 ppm compared to the SCO of 1 ppm; benzo(k)fluoranthene as high as 99.7 ppm compared to the SCO of 56 ppm; chrysene as high as 352 ppm compared to the SCO of 56 ppm; diben(a,h)anthracene as high as 1.79 ppm compared to the SCO of 0.56 ppm; fluoranthene as high as 1,370 ppm compared to the SCO of 500 ppm; fluorene as high as 1,480 ppm compared to the SCO of 500 ppm; naphthalene as high as 14,700 ppm compared to the SCO of 500 ppm; phenanthrene as high as 3,720 ppm compared to the SCO of 500 ppm; and pyrene as high as 2,050 ppm compared to the SCO of 500 ppm. VOCs detected in the soil exceed the unrestricted use SCOs but are below the SCOs for commercial use, and include: 1,2,4-trimethylbenzene, 1,3,5-trimethylbenzene, ethylbenzene, n-propylbenzene, toluene, and xylenes. Metals detected in soil at concentrations that exceed the commercial use SCOs include: arsenic as high as 81.7 ppm compared to the SCO of 16 ppm; barium as high as 9,100 ppm compared to the SCO of 400 ppm; cadmium as high as 885 ppm compared to the SCO of 9.3 ppm; copper as high as 3,210 ppm compared to the SCO of 270 ppm; lead as high as 7,190 ppm compared to the SCO of 1,000 ppm; mercury as high as 26.4 ppm compared to the SCO of 2.8 ppm; and zinc as high as

175-225 3RD STREET (Continued) **S117535357**

18,400 ppm compared to the SCO of 10,000 ppm. Two samples of lead exceeded the RCRA hazardous waste regulatory limit, as determined by Toxic Characteristic Leachate Procedure (TCLP) analysis. Two TCLP samples had concentrations of 7.57 ppm and 25.7 ppm compared to the RCRA standard of 5 ppm. Groundwater The primary contaminants of concern in groundwater are VOCs and SVOCs. VOCs in groundwater that exceed the Ambient Water Quality Standards (AWQS) include: 1,2,4-trimethylbenzene as high as 71 parts per billion (ppb); 1,3,5-trimethylbenzene as high as 140 ppb; ethylbenzene as high as 770 ppb; n-propylbenzene as high as 26 ppb; toluene as high as 190 ppb; and total xylenes as high as 630 ppb, all of which have a AWQS of 5 ppb. Benzene was detected at 24 ppb compared to the AWQS of 1 ppb. SVOCs in groundwater that exceed the AWQS of 0.002 ppb include: benzo(a)anthracene as high as 0.49 ppb; benzo(a)pyrene as high as 1.03 ppb; benzo(b)fluoranthene as high as 0.26 ppb; benzo(k)fluoranthene as high as 0.32 ppb; and chrysene as high as 0.38 ppb. Naphthalene was detected as high as 7,070 ppb compared to the AWQS of 10 ppb. Bis(2-ethylhexyl)phthalate was also detected in groundwater at a concentration of 159 ppb compared to the AWQS of 5 ppb. Soil vapor One sub-slab soil vapor sample was collected from beneath the slab of the auto repair garage and identified tetrachloroethylene (PCE) at 510 micrograms per cubic meter (g/m3) and trichloroethylene (TCE) at 33 g/m3. TCE was also detected in two other soil vapor samples (not sub-slab) at a maximum of 300 g/m3. Other petroleum-related VOCs were also detected in soil vapor samples at elevated concentrations. "

Health Problem:	"Information submitted with the BCP application regarding the conditions at the site are currently under review and will be revised as additional information becomes available."
Dump:	False
Structure:	False
Lagoon:	False
Landfill:	False
Pond:	False
Disp Start:	Not reported
Disp Term:	Not reported
Lat/Long:	Not reported
Dell:	Not reported
Record Add:	2015-02-12 10:09:00
Record Upd:	2015-02-24 11:30:00
Updated By:	DPMECOMB
Own Op:	1
Sub Type:	06
Owner Name:	Laurent Morali
Owner Company:	175-225 Third Owner LLC
Owner Address:	c/o Kushner Companies
Owner Addr2:	666 Fifth Avenue - 15th Floor
Owner City,St,Zip:	New York, NY 10013
Owner Country:	United States of America
Own Op:	6
Sub Type:	P03
Owner Name:	Laurent Morali
Owner Company:	175-225 Third Owner LLC
Owner Address:	c/o Kushner Companies
Owner Addr2:	666 Fifth Avenue - 15th Floor
Owner City,St,Zip:	New York, NY 10013
Owner Country:	United States of America

175-225 3RD STREET (Continued) **S117535357**

Own Op:	4
Sub Type:	NNN
Owner Name:	Patricia Otterstedt
Owner Company:	Global Corporate Service Verizon Account
Owner Address:	201 Centennial Avenue
Owner Addr2:	Room 1S-182
Owner City,St,Zip:	Piscataway, NJ 08854
Owner Country:	United States of America
Own Op:	Document Repository
Sub Type:	NNN
Owner Name:	Not reported
Owner Company:	Park Slope Library
Owner Address:	431 6th Avenue at 9th Street
Owner Addr2:	Not reported
Owner City,St,Zip:	Brooklyn, NY 11213
Owner Country:	United States of America
Own Op:	6
Sub Type:	P03
Owner Name:	tom lavin
Owner Company:	Gowanus Owner LLC
Owner Address:	c/o RFR Holding LLC
Owner Addr2:	390 Park Ave.
Owner City,St,Zip:	New York, NY
Owner Country:	United States of America
HW Code:	C224209
Waste Type:	ZINC
Waste Quantity:	UNKNOWN
Waste Code:	Not reported
HW Code:	C224209
Waste Type:	BARIUM
Waste Quantity:	UNKNOWN
Waste Code:	Not reported
HW Code:	C224209
Waste Type:	MERCURY
Waste Quantity:	UNKNOWN
Waste Code:	Not reported
HW Code:	C224209
Waste Type:	BENZO(A)PYRENE
Waste Quantity:	UNKNOWN
Waste Code:	Not reported
HW Code:	C224209
Waste Type:	BENZO[K]FLUORANTHENE
Waste Quantity:	UNKNOWN
Waste Code:	Not reported
HW Code:	C224209
Waste Type:	1,3,5-Trimethylbenzene
Waste Quantity:	UNKNOWN
Waste Code:	Not reported
HW Code:	C224209
Waste Type:	ARSENIC
Waste Quantity:	UNKNOWN
Waste Code:	Not reported
HW Code:	C224209
Waste Type:	ETHYLBENZENE
Waste Quantity:	UNKNOWN
Waste Code:	Not reported
HW Code:	C224209

175-225 3RD STREET (Continued) **S117535357**

Waste Type:	CADMIUM
Waste Quantity:	UNKNOWN
Waste Code:	Not reported
HW Code:	C224209
Waste Type:	ACENAPHTHENE
Waste Quantity:	UNKNOWN
Waste Code:	Not reported
HW Code:	C224209
Waste Type:	PYRENE
Waste Quantity:	UNKNOWN
Waste Code:	Not reported
HW Code:	C224209
Waste Type:	ACENAPTHYLENE
Waste Quantity:	UNKNOWN
Waste Code:	Not reported
HW Code:	C224209
Waste Type:	BENZENE
Waste Quantity:	UNKNOWN
Waste Code:	Not reported
HW Code:	C224209
Waste Type:	FLUORENE
Waste Quantity:	UNKNOWN
Waste Code:	Not reported
HW Code:	C224209
Waste Type:	N-PROPYLBENZENE
Waste Quantity:	UNKNOWN
Waste Code:	Not reported
HW Code:	C224209
Waste Type:	XYLENE (MIXED)
Waste Quantity:	UNKNOWN
Waste Code:	Not reported
HW Code:	C224209
Waste Type:	FLUORANTHENE
Waste Quantity:	UNKNOWN
Waste Code:	Not reported
HW Code:	C224209
Waste Type:	DIBENZ[A,H]ANTHRACENE
Waste Quantity:	UNKNOWN
Waste Code:	Not reported
HW Code:	C224209
Waste Type:	BIS(2-ETHYLHEXYL)PHTHALATE
Waste Quantity:	UNKNOWN
Waste Code:	Not reported
HW Code:	C224209
Waste Type:	1,2,4-TRICHLOROBENZENE
Waste Quantity:	UNKNOWN
Waste Code:	Not reported
HW Code:	C224209
Waste Type:	Chrysene
Waste Quantity:	UNKNOWN
Waste Code:	Not reported
HW Code:	C224209
Waste Type:	TOLUENE
Waste Quantity:	UNKNOWN
Waste Code:	Not reported
HW Code:	C224209
Waste Type:	PHENANTHRENE

175-225 3RD STREET (Continued) **S117535357**

Waste Quantity:	UNKNOWN
Waste Code:	Not reported
HW Code:	C224209
Waste Type:	BENZO(A)ANTHRACENE
Waste Quantity:	UNKNOWN
Waste Code:	Not reported
HW Code:	C224209
Waste Type:	NAPHTHALENE
Waste Quantity:	UNKNOWN
Waste Code:	Not reported
HW Code:	C224209
Waste Type:	ANTHRACENE
Waste Quantity:	UNKNOWN
Waste Code:	Not reported
HW Code:	C224209
Waste Type:	LEAD
Waste Quantity:	UNKNOWN
Waste Code:	Not reported
HW Code:	C224209
Waste Type:	benzo(k)fluoranthene
Waste Quantity:	UNKNOWN
Waste Code:	Not reported
Crossref ID:	1405008
Cross Ref Type Code:	01
Cross Ref Type:	Spill No.
Record Added Date:	2021-03-30 12:38:00
Record Updated:	2021-03-30 12:38:00
Updated By:	JHOCONNE

AQ317 **175 3RD STREET** **NY LTANKS** **S104073401**
SW **175 3RD STREET** **NY Spills** **N/A**
1/4-1/2 **BROOKLYN, NY**
0.269 mi.
1421 ft. **Site 2 of 3 in cluster AQ**

Relative:
Lower

Actual:
4 ft.

LTANKS:

Name:	175 3RD STREET
Address:	175 3RD STREET
City,State,Zip:	BROOKLYN, NY
Spill Number/Closed Date:	9208180 / 1992-10-15
Facility ID:	9208180
Site ID:	103805
Spill Date:	1992-10-14
Spill Cause:	Tank Overfill
Spill Source:	Commercial/Industrial
Spill Class:	C4
Cleanup Ceased:	1992-10-15
SWIS:	2401
Investigator:	SULLIVAN
Referred To:	Not reported
Reported to Dept:	1992-10-15
CID:	Not reported
Water Affected:	Not reported
Spill Notifier:	Other
Last Inspection:	Not reported
Recommended Penalty:	False
Meets Standard:	True
UST Involvement:	False

175 3RD STREET (Continued) **S104073401**

Remediation Phase:	0
Date Entered In Computer:	1992-10-15
Spill Record Last Update:	2004-09-30
Spiller Name:	Not reported
Spiller Company:	Not reported
Spiller Address:	Not reported
Spiller County:	001
Spiller Contact:	Not reported
Spiller Phone:	Not reported
Spiller Extention:	Not reported
DEC Region:	2
DER Facility ID:	91764
DEC Memo:	""
Remarks:	"INITIAL INVESTIGATION SEEMS TO SHOW SURFACE TYPE SPILLAGE-SAMPLES IS BEING TESTED."

All Materials:

Site ID:	103805
Operable Unit ID:	975104
Operable Unit:	01
Material ID:	408780
Material Code:	0022
Material Name:	waste oil/used oil
Case No.:	Not reported
Material FA:	Petroleum
Quantity:	-1.00
Units:	Not reported
Recovered:	.00
Oxygenate:	Not reported

SPILLS:

Name:	NYNEX
Address:	175 3RD STREET
City,State,Zip:	BROOKLYN, NY
Spill Number/Closed Date:	9402981 / 2000-12-04
Facility ID:	9402981
Facility Type:	ER
DER Facility ID:	91764
Site ID:	315352
DEC Region:	2
Spill Cause:	Equipment Failure
Spill Class:	C3
SWIS:	2401
Spill Date:	1994-05-31
Investigator:	MCTIBBE
Referred To:	Not reported
Reported to Dept:	1994-05-31
CID:	Not reported
Water Affected:	Not reported
Spill Source:	Commercial/Industrial
Spill Notifier:	Other
Cleanup Ceased:	Not reported
Cleanup Meets Std:	False
Last Inspection:	Not reported
Recommended Penalty:	False
UST Trust:	False

175 3RD STREET (Continued) **S104073401**

Remediation Phase:	0
Date Entered In Computer:	1994-06-29
Spill Record Last Update:	2003-11-05
Spiller Name:	Not reported
Spiller Company:	PETER INGRASSIA
Spiller Address:	Not reported
Spiller Company:	001
Contact Name:	Not reported
DEC Memo:	"Prior to Sept, 2004 data translation this spill Lead_DEC Field was TIBBE TRANSFERED FROM SIGONA TO TIBBE ON 12/4/00. SEE FILE."
Remarks:	"CONDUCTING A TANK REMOVAL AND FOUND SOIL CONTAMINATION . NOTIFIED DEP"

All Materials:

Site ID:	315352
Operable Unit ID:	996778
Operable Unit:	01
Material ID:	383153
Material Code:	0009
Material Name:	gasoline
Case No.:	Not reported
Material FA:	Petroleum
Quantity:	-1.00
Units:	L
Recovered:	.00
Oxygenate:	Not reported

Name:	BELL ATLANTIC
Address:	175 3RD STREET
City,State,Zip:	BROOKLYN, NY
Spill Number/Closed Date:	9706734 / 1997-09-05
Facility ID:	9706734
Facility Type:	ER
DER Facility ID:	91764
Site ID:	315353
DEC Region:	2
Spill Cause:	Unknown
Spill Class:	C3
SWIS:	2401
Spill Date:	1997-09-05
Investigator:	KSTANG
Referred To:	Not reported
Reported to Dept:	1997-09-05
CID:	312
Water Affected:	Not reported
Spill Source:	Unknown
Spill Notifier:	Affected Persons
Cleanup Ceased:	Not reported
Cleanup Meets Std:	False
Last Inspection:	Not reported
Recommended Penalty:	False
UST Trust:	False
Remediation Phase:	0
Date Entered In Computer:	1997-09-05
Spill Record Last Update:	1997-09-08
Spiller Name:	Not reported
Spiller Company:	UNKNOWN

175 3RD STREET (Continued) **S104073401**

Spiller Address:	Not reported
Spiller Company:	999
Contact Name:	IKE DEJESUS
DEC Memo:	"Prior to Sept, 2004 data translation this spill Lead_DEC Field was TANG REFERRED DEP. HAZMAT & SANITATION. 212 219-8090"
Remarks:	"SPILL IFO THE MAIN DRIVEWAY - REQ A CALLBACK"

All Materials:

Site ID:	315353
Operable Unit ID:	1050097
Operable Unit:	01
Material ID:	332318
Material Code:	0066A
Material Name:	unknown petroleum
Case No.:	Not reported
Material FA:	Petroleum
Quantity:	.00
Units:	G
Recovered:	.00
Oxygenate:	Not reported

318
ENE
1/4-1/2
0.272 mi.
1436 ft.

126 4TH AVENUE - MISC **NY LTANKS** **S118953804**
126 4TH AVENUE **N/A**
BROOKLYN, NY

Relative:
Higher

Actual:
29 ft.

LTANKS:

Name:	126 4TH AVENUE - MISC
Address:	126 4TH AVENUE
City,State,Zip:	BROOKLYN, NY
Spill Number/Closed Date:	9505523 / 2013-01-17
Facility ID:	9505523
Site ID:	261276
Spill Date:	1995-08-03
Spill Cause:	Tank Test Failure
Spill Source:	Gasoline Station or other PBS Facility
Spill Class:	C3
Cleanup Ceased:	2004-12-14
SWIS:	2401
Investigator:	VXBREVDO
Referred To:	DELINEATION WORK PLAN 3/16/2009
Reported to Dept:	1995-08-03
CID:	Not reported
Water Affected:	Not reported
Spill Notifier:	Tank Tester
Last Inspection:	Not reported
Recommended Penalty:	False
Meets Standard:	False
UST Involvement:	True
Remediation Phase:	0
Date Entered In Computer:	1995-09-25
Spill Record Last Update:	2013-01-17
Spiller Name:	Not reported
Spiller Company:	CITGO STATION
Spiller Address:	Not reported
Spiller County:	001

126 4TH AVENUE - MISC (Continued) **S118953804**

Spiller Contact: Not reported
Spiller Phone: Not reported
Spiller Extention: Not reported
DEC Region: 2
DER Facility ID: 433269
DEC Memo: "Prior to Sept, 2004 data translation this spill Lead_DEC Field was SUN 01/07/04 ALso refer to Spill #04-07082 9/27/04-Reassinged from Rommel to sun. 9/28/04 File Update by Sun: On 9/29/04, Joe Sun conducted a site visit. Sun spoke to Mark Turoff of Environmental System Group (Tel: 917-750-1483) about the site investigation he has recently performed. Per Turoff, his company had installed twelve soil temporary wells on 9/27/04 and had collected soil and groundwater samples from eleven wells except one which contained one foot of free phase product. He will send me the invstigation report after the laboratory report is complete. 10/7/04 Sun received an e-mail from Lauren Gallagher, Project Manager from NYCDEP on 10/7/04 for this Little E Restricted site. She will fax to me a copy of Phase II testing and accompanying HASP which they approved on 9/8/04. 04/08/05-File Update by Sun: The Stipulation Agreement was signed by the owner and executed by the Department on 12/15/04. -On April 6, 2005, DEC received an Investigation Summary Report from owner's consultant, Advanced Site Restoration, LLC. Joe Sun called the owner (Paul Rigas)on 04/08/05, informing him that the Department disapproved the report, since it does not delineate the off-site contamination. A meeting is scheduled for April 19, 2005 at the site between the DEC and the owner to discuss the location of off-site wells. -WJS 04/25/05-File Update by Sun: On 5/25/05, Sun sent a letter to the property owner (George Rigas), informing him that the Department has reviewed and approved the Investigation Summary Report with the incorporation of the following items: 1.Install two (2) two-inch (minimum) off-site monitoring wells in sidewalk east of Butler Street between 3rd Avenue and 4th Avenue in Brooklyn, New York. The monitoring wells should be selected at locations down-gradient of the existing monitoring wells TMW-16 and TMW-17. The new wells will provide the additional off-site delineation of dissolved groundwater contamination plumes. Pursuant to the Stipulation Agreement signed and dated effective December 15, 2004, the Department requires a Remedial Action Plan (RAP) be submitted by June 24, 2005. THe Department requires that the RAP shall detail the work proposed to remediate all contaminated media (groundwater and soil) and provide a detailed descriptions of a vapor mitigation efforts used in the construction of the residence including the installation of vapor barriers and sub-foundation venting systems. (WJS) 06/29/05 File Update by Sun: On 06/29/05, Sun sent a letter to the property owner (George Rigas), informing him that the Department has reviewed and approved the Remedial Action Plan, prepared by Advanced Cleanup Technologies, Inc., with the incorporation of the following items: 1. The OMMP shall describe and tabulate the operation, maintenance and monitoring schedule (frequency) for system equipment and their performance, influent and effluent water sample, system influent and effluent air emission, all monitoring wells and soil vapor monitoring points. EPA Method TO-14A, not TO-02 as stated in Reference 1, shall be used to sample and analyze air stream before and after carbon treatment. 2. Soil Vapor Extraction System (SVES) Data sheet and Air Stripper Data Sheet shall be completed and submitted to the Department by November 15, 2005 for review. The Blank SVES and Air Stripper Data sheets are attached here for your

126 4TH AVENUE - MISC (Continued) **S118953804**

reference. 3.Measurements of groundwater levels in all area are to be conducted monthly for the first three months, and then quarterly. Collection and analysis of groundwater and soil vapor samples shall be conducted monthly for all monitoring wells and soil vapor monitoring points. (Sun) 12/09/05-Sun: Sun received an email from Paul Stewart of ACT, Inc., informing the Department on the current status of the projec: The owner modified development plans for the property to include a full basement with elevator room and underground parking rather than a partial basement with elevator room only. The NYCDEP required modifications to the work plan approved by the NYSDEC to account for the full basement. The modified work plan was approved by the NYCDEP and includes a vapor barrier under the entire property and a more extensive subslab ventilation system. A supplemental soil and ground water investigation is currently being performed and should be completed by Friday. The existing cased wells were surveyed and a flow direction to the west was calculated. The results of the supplemental investigation will be used to size and locate the soil vapor extraction and ground water recovery systems. (Sun) 01/11/06-Sun: Sun sent a letter to the property owner, Paul Bregianos of Arc Electrical and Mechanical, approving the revised Remedial Action Plan prepared by Advanced Cleanup Technologies, Inc. dated 01/04/06, as noted below: Soil Vapor Extraction System (SVES) data sheet and Air Stripper Data Sheet shall be completed and submitted to the Department by March 31, 2006 for review, (2)The owner must notify the Department of site status change from Closed-In Place to Closed-Removed for seven (7) 550-gallon gasoline underground storage tanks (USTs) within 30 days prior to sustantially modifying a facility. (Sun) 03/27/06-Sun received an email from Paul Stewart of ATC on 03/06/06 informing DEC that they are planning to issue to DEC a formal report on the extent of free product and dissolved gasoline in ground water beneath the site. It will also contain a summary of underground storage tank closure activities as requested in DEC's correspondence to the property owner. We should have the report to DEC by the end of this week. (Sun) 03/27/06-Sun sent an email to Paul Stewart of ATC stating that DEC is still waiting to receive a report from ATC on the extent of free product and dissolved gasoline in ground water beneath the siteand a summary of underground storage tank closure activities as requested in DEC's correspondence to the property owner. (Sun) 06/16/06-Sun: Paul Stewart of ACT (Consultant for RP) informed the Department that installation of the recovery well, monitoring wells and vapor monitoring points is complete. The horizontal ventilation screens and piping associated with the vapor extraction wells is also complete. Tomorrow,we will be overseeing installation of the vapor extraction wells. We will also be connecting those wells to piping leading to the location of the treatment system. Next week we will be installing the remaining sections of the 20 mil HDPE liner. The concrete foundation floor will be poured soon after that. Once the first floor parking garage has been completed, we will perform a ground water pump test and a pilot soil vapor extraction test to size a treatment system. Installation of the treatment system will depend upon the construction schedule and access to the alleyway where it will be located. We expect that will take place this fall. (Sun) 09/06/06-Sun: Sun received an email dated 09/04/06 from Paul Stewart of ACT (Consultant for RP)as follows: All wells and subsurface piping have been installed. We are waiting for completion of the first floor so we can install a pilot system and perform a pilot SVE and ground water pump test. I expect

126 4TH AVENUE - MISC (Continued) **S118953804**

that should take place in October . (Sun) 12/13/06-Sun: Sun received an email from Paul Stewart on 10/30/06, stating taht All of the wells and piping for a pump and treat system, vapor extraction system and subslab depssurization system have been installed. He is currently waiting for completion of the first floor of the building so he can install a pilot system and perform a pilot SVE and ground water pump test. He spoke with Paul Bregianos who said the first floor would be completed after the steel was installed which should be this winter. (Sun) 03/23/07-Sun: On 03/23/07 Sun received the following email from Paul Stewart: We completed piping the soil vapor extraction and recovery well conduits to the western portion of the utility room and the concrete floor was installed. We are now awaiting installation of electric service to the utility room in order to perform a pilot SVE and pump test. I will notify you when the pilot tests are scheduled. (Sun) 10/19/07-Sun: On 10/18/07 Sun received the following email from Paul Stewart of ACT for the status of this projec We performed a pilot test of the soil vapor extraction system and a pump test on the recovery well last week and plan to have a pilot test report issued next week. The full scale remedial system should be installed before Thanksgiving . (Sun) 12/18/07-Sun: Sun received the following email from Paul Stewart of ACT, A pump test performed on the recovery well indicated that ground water could not be recovered at a flow rate that could contain the ground water plume. Therefore, we will rely upon two 15 Hp regenerative blowers to remediate soil and ground water in the 6 SVE wells installed beneath the site. A 5.5 Hp regenerative blower for a sub-slab depressurization system is also being installed as a precaution to protect building occupants. The remedial system is being delivered this week and will be installed and put into operation the first week of January, 2008. I will forward a startup report to you and the NYCDEP once the remedial system has been rendered operational. (Sun) 2/25/08-Sun: Sun received the following email from Paul Stewart of ACT, the consultant for the RP, The remedial system has been completely installed and is ready for full scale operation. We are waiting for the owner to provide us with an active telephone line to permit unattended operation. The telephone line should be installed within 10 days at which time the remedial system will be turned on. A Startup Report and an Operation, Maintenance and Monitoring Plan will be forwarded to your attention in approximately 2 weeks. A Closure Report will also be submitted to the NYCDEP with a copy to you. (Sun) 3/12/08-Sun: Sun visited the site to witness the start-up of the remedial system. (Sun) 4/2/08-Sun; Sun received the Remedial System Operation, Maintenance and Monitoring Plan (OMMP) from Paul Stewart of ACT, Inc. (Phone # 631-293-4992). (Sun) 4/11/08: Sun sent the following email to Paul Stewart: Hi, Paul, While I was reviewing the Remedial System OMMP, submitted by you, dated April 1, 2008 for the above referenced site, I found the following documents are missing in the OMMP report: 1. Figure 1: Remedial System Layout 2. Figure 2: Treatment Room Equipment Layout 3. Table 1: Troubleshooting Guidance Table I also noticed that P&ID was not included in the OMMP. The P&ID is a very important document which shows all the equipment, and instrumentation and control. Please revise your OMMP to include P&ID. I have reviewed SVES Data Sheet and found one error on Item #12 (Contaminant). Based on 33 ft of Stack Height and 250 CFM of Air Flow Rate, the Permissible Air Output Concentration for Benzene is 0.02206 LBS/HR, NOT 0.00494 LBS/HR as indicated in your SVES Data Sheet. (Please note that 0.00494 LBS/HR is based on 15 ft of Stack Height). Please

126 4TH AVENUE - MISC (Continued) **S118953804**

address the above comments and resubmit. (Sun) 4/22/08-Sun: Sun reviwed the Remedial System Operation, Maintenance and Monitoring Plan (OMMP), dated 3/31/08, submitted by RP's consultant, Advanced Cleanup Technologies, Inc. (ACT). The Department also reviewed the supplemental documents submitted by ACT on April 16, 2008, including Figure 1 through 3 and Table 1 which were missing in Reference 1 and a revised SVES Data Sheet indicating the correct Permissible Air Output Concentration for Benzene as 0.002206 LBS/HR. The Department approved the OMMP with the condition that a third Pressure gauge & sampling port be installed on inter-connection between two Vapor Carbon Filters. (Sun) 6/24/08-Sun: Sun received the following email from Paul Stewart of ACT, Operation, maintenance and monitoring of the remedial system is being performed on a monthly basis. A quarterly monitoring report will be prepared for submittal in August. (Sun) 8/1/2008 - Project reassigned to Feng. 1/21/2009 - Quarterly Monitoring Report, 4/2008 - 7/2008, 10/3/2008, by ACT. The site is occupied by a ten-story residential apartment building. A remdial program was started 3/12/2008 consisting of an active SVE and treatment system and an active sub-slab depressurization system and treatment system. There are 3 vacuum probes VP-1 to VP-3 for monitoring sub-slab vacuum monthly and Groundwater monitoring wells MW-01 and MW-03 for quarterly monitoring, are located in the cellar floor. Additional monitoring well RW-01 is located in the first floor treatment room. A circuit breaker malfunctioned on the B-200 SVE blower causing it to remain off since 5/30/2008. The two SVE manifolds were joined together. Increased pressure in the B-100 carbon units required the B-100 SVE blower to be shut down unitl the problem could be resolved. Average DTW 11.71 feet. 4 wells were sampled on 4/28/2008. BTEX range 600 ug/L in MW-01 to 9,842 ug/L in MW-02. MTBE range from 23.1 ug/L in MW-01 to 229 ug/L in MW-02. (RJF) 1/26/2009 - Letter to Paul Bregianos (Arc Electrical and Mechanical). DEC requires 1) explanation of the reason why groundwater treatment is missing, 2)surrounding map, 3) delineation work plan for offsite. Investigation work plan include addressing the above comments by 3/16/2009. (RJF) 10/1/2009 - Site Status Report for 2/2009 to 7/2009, dated 9/2/2009, by Advanced Cleanup Technology. On July 16, 2009, a low flow pump test was performed on RW-01. Groundwater recharge is relatively fast. On July 22, 2009, the configuration of the SSD and SVE piping was modified by connecting the casing to RW-01 and the influent piping from the SSD system to the influent piping for SVE Blower B-100. The modified configuration was operated for a few days when high room temp required shut down of the B-100 blower. The ball valves for the SSD piping were re-directed to the 5.5 Hp B-300 blower which was turned on. The B-100 blower was turned off until ambient temp decrease this fall. DTW 13.53' in MW-02 to 14.05' in MW-01. DTW in RW-01 was 22.84'. Groundwater was sampled on 7/22/2009. BTEX range 177 ug/L in MW-01 to 7,200 ug/L in MW-03. MTBE range 15 ug/L in MW-01 to 76 ug/L in MW-03. Will continue monthly system operation, maintenance and monitoring and quarterly groundwater sampling. (RJF) 5/19/2010 - received inquiry regarding the two monitoring wells in front of the 355 Butler Street. The two wells were installed back in 5/2005, sampled once during installation, but no included in the quarterlys. 6/1/2010 - email to Paul Steward (ACT) for information on these two wells, and required site plan with all the wells, their monitoring data and contour map in the next quarterly. 11/4/10. Site Status Report was due in early September 2010. Breen 11/20/10. Sent e-mail to Paul Steward asking for status reports subsequent to

126 4TH AVENUE - MISC (Continued) **S118953804**

9-2-09. 06/28/2012 - V. Brevdo - Discussed project with Paul Stuart of ATC Environmental via telephone(Phone # 631-293-4992). Sent the following e-mail to Mr. Stuart: June 28, 2012 Dear Mr. Stuart: Thank you for discussing status of the project with me earlier today. It is my understanding that the project has undergone investigation, remediation and is currently in operations, maintenance and monitoring stage with groundwater monitoring ongoing. I also appreciate your thoughts regarding further course of action for the project. It is my understanding that you will be preparing a Project Status Update report and you intend to submit status update report to the Department for review within 30 days . You also agreed to e-mail me a synopsis /briefing describing main highlights of the project and its current status and accomplishments. We agreed that you and I will further evaluate whether current site conditions and remedial progress at this project may advance it into a spill closure status. In evaluation of spill closure potential I would like you to be cognizant of the main criteria which we, in the Division of Environmental Remediation, Region 2 office are looking at when making a spill closure decision. These spill closure criteria are as follows: free product must be removed, grossly contaminated soil with visible staining must be removed, source of contamination must be removed, concentrations of contaminants in soil and groundwater are either at the levels of cleanup guidance values or higher but within acceptable range to DEC, no migration of contaminant off site occurs, remaining contamination is contained, no threat of exposure to vapors from remaining contamination exists, and site poses no further threat to human health and environment. We also use engineering controls such as vapor barriers and SSDS system where necessary. Please note that it is DEC's strong preference that SSDS system remain in operation and be maintained and functioning as an engineering control after spill case is closed . The system must be monitored and maintained in accordance with the procedures set forth in the future Spill Closure Report (when DEC agrees that spill closure is appropriate), including all system equipment such as piping, fans, vacuum gauge and low vacuum visual alarm. Furthermore, the Department strongly recommends the performance of an annual inspection of the system and requires notification of significant operational and maintenance related issues. I look forward to receiving a project synopsis via e-mail as well as Project Status Update report. Please note that I need one hard copy and one electronic PDF copy on CD of all the submissions (except e-mails). Please contact me at 718-482-4928 or via e-mail if you have questions regarding this matter. Respectfully, Vadim Brevdo 01/11/2013 - V. Brevdo Left telephone voice mail to Paul Stuart, requested a return call to discuss project's status. Paul Stuart returned call and said will submit report within a week. V. Brevdo 01/17/2013 - V. Brevdo E-mail from consultant, submitted spill closure request report dated January 17, 2013 with the following e-mail: Vadim, Attached please find an electronic copy of our report for the above-referenced property entitled Request for Spill Closure. Please contact me if you would like a CD or hard copy of our report or if you require further information concerning remedial activities at the subject property. Thank you for your assistance and cooperation in this matter. Regards, Paul P. Stewart, President Advanced Cleanup Technologies, Inc. 960 South Broadway, Suite 100 Hicksville, New York 11801 Phone: (516) 933-0655 x 12 Cell: (516) 840-8197 Fax: (516) 933-0659 Email: pauls@actenvirons.com 01/18/2013 - V. Brevdo Reviewed January 17,

126 4TH AVENUE - MISC (Continued) **S118953804**

2013 Spill Closure Report and spill closure request. The site consists of a ten-story residential apartment building surrounded by commercial and residential properties. The site was utilized as a gasoline service station from 1963 to 2000 which resulted in impacted soil and ground water beneath the site. Remedial activities have taken place at the site from 2005 through the current date. Petroleum storage facilities and impacted soil were removed from the site during construction of the existing building and below grade parking garage. Residual soil and ground water contamination have been remediated through the installation and operation of a pump and treat system, soil vapor extraction and sub-slab depressurization (SVE/SSD) system that has continually operated from March 2008 to date. Recent ground water quality data indicate that asymptotically low levels of petroleum constituents have been attained in ground water beneath the site. Advanced Cleanup Technologies, environmental engineering consultant for the responsible party, submitted January 17, 2013 remediation report and requested closure of spill case. SSD component of the remedial system will remain in operation as an engineering control to ensure that there is no threat of exposure to vapors from the remaining residual contamination. The Department reviewed remediation report, including analytical data for the site, and concluded that closure of the spill case is appropriate based on the following: 1) Free-phase product has not been identified at the site since underground storage tanks were removed and petroleum impacted soil was excavated during construction of the existing building. 2) All underground storage tanks and petroleum-impacted soil were removed and properly disposed of during site development as indicated in ACT s March 31, 2008 Closure Report. 3) A review of historical ground water quality data demonstrates an asymptotic improvement in water quality beneath the site. 4) Air beneath building remains under negative pressure due to the active SSD system and as a result no migration of vapors from remaining contaminants into the building will occur. 5) Tthe site poses no further threat to human health and the environment. Spill is closed effective January 18, 2013. Spill Closure Letter sent to Paul Stuart of ACT with the following e-mail: January 17, 2013 Dear Mr. Stuart: The Department reviewed Spill Closure Report and request for spill closure dated January 17, 2013. Based on the review of the report, investigative and remedial activities completed to date, analytical data presented in the report, and Conclusions/Recommendations section of the Report, the Department agree that the closure of this spill case is appropriate at this time. Therefore, spill case is closed effective January 17, 2013. Spill closure letter is attached for your file. It is my understanding that the SSD system will remain in operation at the site as an engineering control to prevent possibility of exposure to potential vapors from remaining residual contamination beneath the site. If you have questions regarding this matter, please contact me. Respectfully, Vadim Brevdo "

Remarks: "PRODUCT LINE TEST - REMOTE DISCHARGE LINES LEAK RATE - 3"

All TTF:

Facility ID:	9505523
Spill Number:	9505523
Spill Tank Test:	1544053
Site ID:	261276
Tank Number:	Not reported
Tank Size:	0
Material:	0066A

126 4TH AVENUE - MISC (Continued) **S118953804**

EPA UST:	Not reported
UST:	Not reported
Cause:	Not reported
Source:	Not reported
Test Method:	00
Test Method 2:	Unknown
Leak Rate:	.00
Gross Fail:	Not reported
Modified By:	Spills
Last Modified Date:	Not reported

All Materials:

Site ID:	261276
Operable Unit ID:	1016424
Operable Unit:	01
Material ID:	363517
Material Code:	0066A
Material Name:	unknown petroleum
Case No.:	Not reported
Material FA:	Petroleum
Quantity:	1.00
Units:	G
Recovered:	.00
Oxygenate:	Not reported

319
ENE
1/4-1/2
0.278 mi.
1470 ft.

572 WARREN ST. HOUSES -NYCHA **NY LTANKS** **S102233327**
572 WARREN ST **NY Spills** **N/A**
BROOKLYN, NY

Relative:
Higher

Actual:
25 ft.

LTANKS:

Name:	WYCKOFF CONSOLIDATED -NYCHA
Address:	572 WARREN ST
City,State,Zip:	BROOKLYN, NY
Spill Number/Closed Date:	9105220 / 2005-03-08
Facility ID:	9105220
Site ID:	115495
Spill Date:	1991-08-14
Spill Cause:	Tank Test Failure
Spill Source:	Institutional, Educational, Gov., Other
Spill Class:	C3
Cleanup Ceased:	Not reported
SWIS:	2401
Investigator:	JAKOLLEE
Referred To:	Not reported
Reported to Dept:	1991-08-14
CID:	Not reported
Water Affected:	Not reported
Spill Notifier:	Tank Tester
Last Inspection:	Not reported
Recommended Penalty:	False
Meets Standard:	False
UST Involvement:	False
Remediation Phase:	0
Date Entered In Computer:	1991-10-09

572 WARREN ST. HOUSES -NYCHA (Continued) **S102233327**

Spill Record Last Update:	2005-03-08
Spiller Name:	Not reported
Spiller Company:	NYCHA
Spiller Address:	Not reported
Spiller County:	001
Spiller Contact:	Not reported
Spiller Phone:	Not reported
Spiller Extention:	Not reported
DEC Region:	2
DER Facility ID:	100643
DEC Memo:	"Closed to consolidate; refer to open spill number 9602519. - J. Kolleeny 3/8/05."
Remarks:	"GROSS LEAK"

All TTF:

Facility ID:	9105220
Spill Number:	9105220
Spill Tank Test:	1538899
Site ID:	115495
Tank Number:	001
Tank Size:	0
Material:	0001
EPA UST:	Not reported
UST:	Not reported
Cause:	Not reported
Source:	Not reported
Test Method:	00
Test Method 2:	Unknown
Leak Rate:	.00
Gross Fail:	Not reported
Modified By:	Spills
Last Modified Date:	Not reported

All Materials:

Site ID:	115495
Operable Unit ID:	959405
Operable Unit:	01
Material ID:	421029
Material Code:	0001A
Material Name:	#2 fuel oil
Case No.:	Not reported
Material FA:	Petroleum
Quantity:	-1.00
Units:	G
Recovered:	.00
Oxygenate:	Not reported

SPILLS:

Name:	572 WARREN ST. HOUSES -NYCHA
Address:	572 WARREN ST
City,State,Zip:	BROOKLYN, NY
Spill Number/Closed Date:	9602519 / 2015-06-03
Facility ID:	9602519
Facility Type:	ER
DER Facility ID:	100643
Site ID:	115496

572 WARREN ST. HOUSES -NYCHA (Continued) **S102233327**

DEC Region:	2
Spill Cause:	Unknown
Spill Class:	C3
SWIS:	2401
Spill Date:	1996-05-22
Investigator:	jkkann
Referred To:	Not reported
Reported to Dept:	1996-05-22
CID:	365
Water Affected:	Not reported
Spill Source:	Institutional, Educational, Gov., Other
Spill Notifier:	Other
Cleanup Ceased:	Not reported
Cleanup Meets Std:	False
Last Inspection:	Not reported
Recommended Penalty:	False
UST Trust:	False
Remediation Phase:	0
Date Entered In Computer:	1996-05-22
Spill Record Last Update:	2015-06-03
Spiller Name:	FRANK OCELLO
Spiller Company:	NYC HOUSING AUTHORITY
Spiller Address:	250 BROADWAY
Spiller Company:	001
Contact Name:	CALLER
DEC Memo:	"12/14/05: This spill transferred from J.Kolleeny to S.Kraszewski. 03/14/06: This spill reassigned to K.Tang. - SK 12/3/07: J.Kann - spill reassigned to J.Kann. Investigative Work Plan submitted on 11/5/07. 5/25/12: J.kann - spill priority assigned as P0 as a part of monthly reporting. 7/22/14: J.Kann - reviewed work plan. 3 permanent wells should be installed. Comments sent to NYCHA in an email today. 12/30/14: J.Kann - part of multi site stip. SIR due 3/14/15 6/3/15: J.Kann - The SIR was submitted on 4/3/15. The SIR was reviewed. 6 borings were advanced and 12 soil samples collected. Minor exceedences of PAHs in 2 locations but attributable to historic fill. 3 groundwater wells were installed and water samples collected and analyzed. Groundwater concentrations were all below TOGS 1.1.1. Site visit made today. Wells were gauged. Water only in wells. Spill closed. NFA. "
Remarks:	"removing a 10,000 gallon heating oil tank. under the tank there was some trapped water that had a petroleum sheen on it. less than 10 gallons are visible."

All Materials:

Site ID:	115496
Operable Unit ID:	1033968
Operable Unit:	01
Material ID:	352337
Material Code:	0001A
Material Name:	#2 fuel oil
Case No.:	Not reported
Material FA:	Petroleum
Quantity:	10.00
Units:	G
Recovered:	.00
Oxygenate:	Not reported

AR320 SSE 1/4-1/2 0.281 mi. 1484 ft. | **566 CARROLL STREET**
566 CARROLL STREET
NEW YORK CITY, NY | **NY VCP** | **S118943359**
N/A

Site 1 of 2 in cluster AR

Relative: Higher
Actual: 28 ft.

VCP NYC:

Project ID:	13TMP0454K,13EHAZ454K,14CVCP224K
Name:	566 CARROLL STREET
Address:	566 CARROLL STREET
City,State,Zip:	NEW YORK CITY, NY
Borough:	Brooklyn
BBL:	3009610007
OER Program:	VCP (Enrolled), E/RD (Review)
Phase:	Site Management
Latitude:	40.675872
Longitude:	-73.983211
Postcode:	6
Community Board:	39
Council District:	133
Census Tract:	3426950
BIN:	3009610007
NTA:	Park Slope-Gowanus

AP321 SW 1/4-1/2 0.287 mi. 1517 ft. | **141 3RD STREET**
141 3RD STREET
BROOKLYN, NY 11231 | **NY BROWNFIELDS** | **S127990284**
N/A

Site 3 of 3 in cluster AP

Relative: Lower
Actual: 6 ft.

BROWNFIELDS:

Name:	141 3RD STREET
Address:	141 3RD STREET
City,State,Zip:	BROOKLYN, NY 11231
Program:	BCP
Site Code:	624862
Acres:	1.030
HW Code:	C224336
SWIS:	2401
Town:	New York City
Record Added Date:	09/23/2021
Record Updated Date:	11/15/2021
Update By:	LSZINOMA
Site Description:	"Location: The about 45,500-square-foot (about 1.03 acre) site is located in the Gowanus neighborhood of Brooklyn, New York and is identified as Block 462, Lot 14 on the Brooklyn Borough Tax Map. The site is bound by 2nd Street to the north; the Gowanus Canal to the east; 3rd Street to the south; and parking facilities and commercial and residential buildings followed by Bond Street to the west. Site Features: The site is currently used as an office space, parking lot and construction materials storage for Monadnock Construction. A June 28, 2021 boundary & topographic survey, prepared by Control Point Associates Inc., indicates that the site ground surface slopes down from west (elevation [el]1 9.5) to east (el 5.5), toward the Gowanus Canal. A new steel sheet pile bulkhead was installed along the eastern boundary of the site and completed in August 2017. As part of the construction, dead man piles were installed about 50 feet inland of the canal, connected to the bulkhead with double channel wales. Sheet piles were installed to approximately el -34. Current Zoning and Land Use: The site is zoned for industrial/manufacturing

141 3RD STREET (Continued) **S127990284**

use. The entire site is located in the M2-1 manufacturing district. The surrounding area includes commercial, industrial, residential, and transportation/utility buildings, as well as vacant lots, construction sites, and open space. Past Use of the Site: The site historically operated as a grain and feed mill and woodworking facility from as early as 1886 until at least 1928, a coal company from as early as 1928 until at least 1950, and an automobile salvage yard from as early as 1977 until at least 1986. During the 2011 Site Characterization performed by the ELM Group, droplets of light non-aqueous phase liquids (LNAPL) were observed in one soil boring at the soil/water table interface. Based upon the findings, the New York State Department of Environmental Conservation (NYSDEC) was notified and Spill No. 11-11444 was assigned to the site. A remedial investigation (RI) was performed in March 2012 to further investigate and delineate the extents of the spill impacts. The RI included the installation of delineation borings from the boring location where LNAPL was previously identified, installation of a groundwater monitoring well, and the collection of a groundwater sample. Soil and groundwater analytical results identified that the LNAPL appeared to be bound in the soil and was not impacting the groundwater at the site. LNAPL impacts were limited to an about 20-foot-long, 10-foot-wide, and 6-foot-deep area, which was excavated and removed from site between March and June 2012. A review of groundwater analytical results from samples collected from the remedial excavation indicated target compound list (TCL) volatile organic compounds (VOCs) and semivolatile organic compounds (SVOCs) were not detected, indicating successful LNAPL removal. The excavated area was backfilled and capped to match surrounding grade. The NYSDEC closed the spill on 6 August 2012. A new bulkhead along the eastern boundary of the site was constructed and completed in August 2017. Site Geology and Hydrogeology: Langan s June 2021 limited subsurface investigation at the site identified an about 4-inch-thick asphalt cover in the parking lot area, and an about 7-inch-thick concrete cover near the existing office building. The cover was underlain by contaminated fill predominantly consisting of fine- to medium-grained sand with varying amounts of silt, gravel, concrete, brick, wood, glass, organics and shell fragments. The contaminated fill was observed from surface grade to about 11.5 to 16 feet below grade surface (bgs). Fine-grained silty sand with varying amounts of clay, shells fragments, organics, and gravel was observed below the fill. An approximately 3-foot layer of dark grey silt was observed from approximately 27 to 30 feet bgs. Beneath the silt layer, the soil consisted of reddish brown to brown, fine- to medium-grained sands with varying amounts of silt, fine gravel and clay. Bedrock was not encountered during the June 2021 limited subsurface investigation; however, based on Langan s experience in the surrounding area, bedrock is expected at approximately 150 feet bgs. A 2011 investigation performed by The ELM Group identified a layer of fine- to coarse-grained sands containing varying amounts of silt and gravel from immediately below the asphalt/concrete pavement to an approximate depth of about 6 feet bgs across the site was identified. Isolated lenses of contaminated fill containing varying amounts of brick, wood, concrete and glass were observed from immediately below the asphalt/concrete pavement to approximately 2 to 4 feet bgs across the site. The groundwater flow direction for the area surrounding the site is tidally influenced. Shallow, intermediate, and deep groundwater flow east towards Gowanus Canal. Groundwater underlying

141 3RD STREET (Continued) **S127990284**

	the site was observed at about 6 to 9 feet bgs. "
Env Problem:	"Information submitted with the BCP application regarding the environmental condition at the site are currently under review and will be revised as additional information becomes available."
Health Problem:	"Information submitted with the BCP application regarding the conditions at the site are currently under review and will be revised as additional information becomes available."
Dump:	Not reported
Structure:	Not reported
Lagoon:	Not reported
Landfill:	Not reported
Pond:	Not reported
Disp Start:	Not reported
Disp Term:	Not reported
Lat/Long:	Not reported
Dell:	Not reported
Record Add:	Not reported
Record Upd:	Not reported
Updated By:	Not reported
Own Op:	Document Repository
Sub Type:	NNN
Owner Name:	Not reported
Owner Company:	Carroll Gardens Branch Library
Owner Address:	396 Clinton Street
Owner Addr2:	Not reported
Owner City,St,Zip:	Brooklyn, NY 11231
Owner Country:	United States of America
Own Op:	1
Sub Type:	P03
Owner Name:	Matthew Albert
Owner Company:	155 Third St., LLC
Owner Address:	155 3rd Street
Owner Addr2:	Not reported
Owner City,St,Zip:	Brooklyn, NY 11231
Owner Country:	United States of America
Own Op:	4
Sub Type:	NNN
Owner Name:	monadnock Development, LLC
Owner Company:	monadnock Development, LLC
Owner Address:	155 3rd Street
Owner Addr2:	Not reported
Owner City,St,Zip:	Brooklyn, NY 11231
Owner Country:	United States of America
Own Op:	6
Sub Type:	P02
Owner Name:	Matthew Albert
Owner Company:	155 Third St., LLC
Owner Address:	155 3rd Street
Owner Addr2:	Not reported
Owner City,St,Zip:	Brooklyn, NY 11231
Owner Country:	United States of America
Own Op:	Document Repository
Sub Type:	NNN
Owner Name:	Michael Racioppo
Owner Company:	Brooklyn Community Board 6
Owner Address:	250 Baltic Street
Owner Addr2:	Not reported

141 3RD STREET (Continued) **S127990284**

Owner City,St,Zip:	Brooklyn, NY 11201
Owner Country:	United States of America
HW Code:	Not reported
Waste Type:	Not reported
Waste Quantity:	Not reported
Waste Code:	Not reported
Crossref ID:	Not reported
Cross Ref Type Code:	Not reported
Cross Ref Type:	Not reported
Record Added Date:	Not reported
Record Updated:	Not reported
Updated By:	Not reported

AR322 **269-271 4TH AVENUE** **NY VCP** **S125316959**
SSE **271 4TH AVENUE** **N/A**
1/4-1/2 **NEW YORK CITY, NY**
0.287 mi.
1518 ft. **Site 2 of 2 in cluster AR**

Relative:
Higher

Actual:
27 ft.

VCP NYC:

Project ID:	14TMP0455K,14EHAZ455K,14CVCP250K
Name:	269-271 4TH AVENUE
Address:	271 4TH AVENUE
City,State,Zip:	NEW YORK CITY, NY
Borough:	Brooklyn
BBL:	3.00964000630096E+29
OER Program:	VCP (Enrolled), E/RD (Review)
Phase:	Construction
Latitude:	40.67549
Longitude:	-73.984422
Postcode:	6
Community Board:	39
Council District:	133
Census Tract:	3426694
BIN:	3009640007
NTA:	Park Slope-Gowanus

AQ323 **RED HOOK CRUSHERS; INC.** **NY SWF/LF** **S105841237**
SW **186 3RD STREET** **N/A**
1/4-1/2 **BROOKLYN, NY 11210**
0.291 mi.
1536 ft. **Site 3 of 3 in cluster AQ**

Relative:
Lower

Actual:
4 ft.

SWF/LF:

Name:	RED HOOK CRUSHERS; INC.
Address:	186 3RD STREET
City,State,Zip:	BROOKLYN, NY 11210
Flag:	INACTIVE
Region Code:	2
Phone Number:	7188559442
Owner Name:	Not reported
Owner Type:	Not reported
Owner Address:	Not reported
Owner Addr2:	Not reported
Owner City,St,Zip:	Not reported
Owner Email:	Not reported

RED HOOK CRUSHERS; INC. (Continued) **S105841237**

Owner Phone:	Not reported
Contact Name:	Thomas Saccomanno
Contact Address:	Not reported
Contact Addr2:	Not reported
Contact City,St,Zip:	Not reported
Contact Email:	Not reported
Contact Phone:	Not reported
Activity Desc:	C&D processing - registration
Activity Number:	[24W90]
Active:	No
East Coordinate:	585398
North Coordinate:	4503244
Accuracy Code:	4.3 - Utilization of Digital Orthophoto Quads
Regulatory Status:	Not reported
Waste Type:	Not reported
Authorization #:	Not reported
Authorization Date:	Not reported
Expiration Date:	Not reported
Operator Name:	Not reported
Operator Type:	Not reported
Laste Date:	Not reported

AS324 **ALL BORO'S** **NY LTANKS** **S102618894**
SSW **200 3RD ST** **N/A**
1/4-1/2 **BROOKLYN, NY**
0.292 mi.
1540 ft. **Site 1 of 2 in cluster AS**

Relative:
Lower

Actual:
10 ft.

LTANKS:

Name:	ALL BORO'S
Address:	200 3RD ST
City,State,Zip:	BROOKLYN, NY
Spill Number/Closed Date:	9702117 / 1999-08-22
Facility ID:	9702117
Site ID:	253671
Spill Date:	1997-05-19
Spill Cause:	Tank Test Failure
Spill Source:	Commercial/Industrial
Spill Class:	C3
Cleanup Ceased:	Not reported
SWIS:	2401
Investigator:	TOMASELLO
Referred To:	Not reported
Reported to Dept:	1997-05-19
CID:	312
Water Affected:	Not reported
Spill Notifier:	Tank Tester
Last Inspection:	Not reported
Recommended Penalty:	False
Meets Standard:	False
UST Involvement:	False
Remediation Phase:	0
Date Entered In Computer:	1997-05-19
Spill Record Last Update:	2002-02-13
Spiller Name:	MIKE DENICOLA
Spiller Company:	ALL BORO'S
Spiller Address:	200 3RD ST
Spiller County:	001

ALL BORO'S (Continued) **S102618894**

Spiller Contact:	MIKE DENICOLA
Spiller Phone:	(718) 858-7600
Spiller Extention:	Not reported
DEC Region:	2
DER Facility ID:	207790
DEC Memo:	""
Remarks:	"AIR PRESSURE TEST TO 10 LBS - TANK FAILED - NO LEAK"

All TTF:

Facility ID:	9702117
Spill Number:	9702117
Spill Tank Test:	1545120
Site ID:	253671
Tank Number:	001
Tank Size:	550
Material:	Not reported
EPA UST:	Not reported
UST:	Not reported
Cause:	Not reported
Source:	Not reported
Test Method:	00
Test Method 2:	Unknown
Leak Rate:	.00
Gross Fail:	Not reported
Modified By:	Spills
Last Modified Date:	Not reported

AS325 **190-220 THIRD STREET STORE LLC** **NY ENG CONTROLS** **1015747246**
SSW **214 3RD ST** **NY INST CONTROL** **NYR000197178**
1/4-1/2 **BROOKLYN, NY 11215** **NY BROWNFIELDS**
0.293 mi. **RCRA NonGen / NLR**
1545 ft. **Site 2 of 2 in cluster AS** **NY MANIFEST**

Relative:
Lower
Actual:
11 ft.

ENG CONTROLS:

Name:	WHOLE FOODS SITE
Address:	214 3RD ST.
City,State,Zip:	BROOKLYN, NY 11215
Site Code:	333299
HW Code:	C224100
Control Code:	15
Control Type:	ENG
Date Record Added:	07/11/2011
Date Rec Updated:	09/07/2021
Updated By:	JXPEREZM
Site Description:	"Location: The Whole Foods site is located in the vicinity of the intersection of 3rd Street and 3rd Avenue in Kings County, NY. Site Features: The site consists of approximately 2.101-acres with a building operating as a food store and parking. The site is fenced and is bordered on the south by 4th Street Basin (Gowanus Canal), on the north by 3rd Street, on the west by privately owned real property, and on the east by 3rd Avenue. Current Zoning/Uses: The property is zoned as medium manufacturing in a commercial area. The site is currently owned by 190-220 Third Street Store, LLC and has a building operating as a food store. The surrounding parcels are currently used for a combination of mixed light industrial, commercial and residential. The closest residential area is believed to be on 4th Avenue. Historical Uses: The subject site formerly

190-220 THIRD STREET STORE LLC (Continued) **1015747246**

consisted of several interconnected buildings and an open rear area that bordered the Gowanus Canal. The buildings prior uses that appear to have led to possible contamination include a coal yard, oil company, and junkyard and auto repair business. All buildings have been demolished. Site Geology and Hydrogeology: The Site is underlain by urban fill that varies in thickness from approximately 5 feet to 25 feet. The urban fill is underlain by an organic layer composed of varying proportions of silt and clay that varied in thickness from approximately 10 feet to 25 feet. The top of the organic layer likely represents the original surface of the Site, prior to filling in the late 1800s. The organic layer is underlain by a mixture of fine to coarse sands with increasing percentages of gravel and coarser sands with depth (coarsening downward sequence). Exploration borings were advanced to a total depth of approximately 77 feet below grade. The bedrock surface was not encountered in any of the test borings. Shallow groundwater is present in the overburden fill material beneath the Site. Groundwater is tidally influenced, but generally flows toward the 4th Street Basin in both high and low tide conditions. The groundwater level within the overburden aquifer ranges from an elevation of approximately 3 feet at the northwest boundary of the site to an elevation of approximately 8 feet in the southeast boundary of the site. "

Env Problem: "Remediation at the site is complete. Prior to remediation, the primary contaminants of concern were associated with historic fill material, including semi-volatile organic compounds (specifically PAHs) and metals. Residual contamination at site will be managed in accordance with the Site Management Plan to ensure compliance with all the institutional/engineer controls required by the environmental easement. "

Health Problem: "Since some contaminated soils remain at the site below clean backfill, people will not come in contact with contaminated soils unless they dig below the surface. People are not expected to come into direct contact with contaminated groundwater because the area is served by a public water supply that is not affected by this contamination. Volatile organic compounds in the groundwater may move into the soil vapor (air spaces within the soil), which in turn may move into the overlying buildings and affect the indoor air quality. This process, which is similar to the movement of radon gas from the subsurface into the indoor air of buildings is referred to as soil vapor intrusion. Because the site is vacant, the inhalation of site-related contaminants of concern due to vapor intrusion does not represent a current concern. Furthermore, environmental sampling indicates soil vapor intrusion is not a concern for off-site buildings."

Dump:	False
Structure:	False
Lagoon:	False
Landfill:	False
Pond:	False
Disp Start:	Not reported
Disp Term:	Not reported
Lat/Long:	40:40’29 / 73:59’21
Dell:	False
Record Add:	2004-11-03 11:28:00
Record Upd:	2011-12-02 10:09:00
Updated By:	JAQUINN
Own Op:	6

190-220 THIRD STREET STORE LLC (Continued) **1015747246**

Sub Type:	P03
Owner Name:	Mark Mobley
Owner Company:	190-220 Third Street Store Brooklyn NY, LLC
Owner Address:	930 Sylvan Avenue
Owner Addr2:	Not reported
Owner City,St,Zip:	Englewood Cliffs, NJ 07632
Owner Country:	United States of America
Own Op:	1
Sub Type:	06
Owner Name:	Mark Mobley
Owner Company:	190-220 Third Street Store Brooklyn NY, LLC
Owner Address:	930 Sylvan Avenue
Owner Addr2:	Not reported
Owner City,St,Zip:	Englewood Cliffs, NJ 07632
Owner Country:	United States of America
Own Op:	Document Repository
Sub Type:	NNN
Owner Name:	Ms. Cheryl Powell
Owner Company:	New York City Public Library
Owner Address:	Carroll Gardens Branch
Owner Addr2:	396 Clinton Street
Owner City,St,Zip:	Brooklyn, NY 11231
Owner Country:	United States of America
Own Op:	6
Sub Type:	P03
Owner Name:	Christina Minardi
Owner Company:	Whole Foods Market Group, Inc.
Owner Address:	930 Sylvan Ave.
Owner Addr2:	Not reported
Owner City,St,Zip:	Englewood Cliffs, NJ 07632
Owner Country:	United States of America
Own Op:	Document Repository
Sub Type:	NNN
Owner Name:	Not reported
Owner Company:	Brooklyn Community Board #6
Owner Address:	250 Baltic Street
Owner Addr2:	Not reported
Owner City,St,Zip:	Brooklyn, NY 11201
Owner Country:	United States of America
HW Code:	C224100
Waste Type:	XYLENE (MIXED)
Waste Quantity:	UNKNOWN
Waste Code:	Not reported
HW Code:	C224100
Waste Type:	LEAD
Waste Quantity:	UNKNOWN
Waste Code:	Not reported
HW Code:	C224100
Waste Type:	MERCURY
Waste Quantity:	UNKNOWN
Waste Code:	Not reported
HW Code:	C224100
Waste Type:	BENZO(A)PYRENE
Waste Quantity:	UNKNOWN
Waste Code:	Not reported
HW Code:	C224100
Waste Type:	PHENOL

190-220 THIRD STREET STORE LLC (Continued) **1015747246**

Waste Quantity: UNKNOWN
Waste Code: Not reported
HW Code: C224100
Waste Type: CADMIUM
Waste Quantity: UNKNOWN
Waste Code: Not reported
HW Code: C224100
Waste Type: ACENAPHTHENE
Waste Quantity: UNKNOWN
Waste Code: Not reported
HW Code: C224100
Waste Type: BENZENE
Waste Quantity: UNKNOWN
Waste Code: Not reported
HW Code: C224100
Waste Type: NAPHTHALENE
Waste Quantity: UNKNOWN
Waste Code: Not reported
Crossref ID: w2-1052-05-02
Cross Ref Type Code: 23
Cross Ref Type: Agreement/Consent Order Number
Record Added Date: 2009-04-16 14:48:00
Record Updated: 2009-04-16 14:48:00
Updated By: THKNIZEK
Crossref ID: 0501334
Cross Ref Type Code: 01
Cross Ref Type: Spill No.
Record Added Date: 2010-03-16 10:17:00
Record Updated: 2010-03-16 10:17:00
Updated By: jxperezm
Crossref ID: 2011000389393
Cross Ref Type Code: 25
Cross Ref Type: County Recording Identifier
Record Added Date: 2011-11-22 14:05:00
Record Updated: 2011-11-22 14:05:00
Updated By: JXPEREZM

INST CONTROL:
Name: WHOLE FOODS SITE
Address: 214 3RD ST.
City,State,Zip: BROOKLYN, NY 11215
Site Code: 333299
Control Name: IC/EC Plan
HW Code: C224100
Control Code: 34
Control Type: INST
Dt record added: 07/11/2011
Dt rec updated: 09/07/2021
Updated By: JXPEREZM
Site Code: 333299
Site Description: "Location: The Whole Foods site is located in the vicinity of the intersection of 3rd Street and 3rd Avenue in Kings County, NY. Site Features: The site consists of approximately 2.101-acres with a building operating as a food store and parking. The site is fenced and is bordered on the south by 4th Street Basin (Gowanus Canal), on the north by 3rd Street, on the west by privately owned real property, and on the east by 3rd Avenue. Current Zoning/Uses: The

190-220 THIRD STREET STORE LLC (Continued) **1015747246**

property is zoned as medium manufacturing in a commercial area. The site is currently owned by 190-220 Third Street Store, LLC and has a building operating as a food store. The surrounding parcels are currently used for a combination of mixed light industrial, commercial and residential. The closest residential area is believed to be on 4th Avenue. Historical Uses: The subject site formerly consisted of several interconnected buildings and an open rear area that bordered the Gowanus Canal. The buildings prior uses that appear to have led to possible contamination include a coal yard, oil company, and junkyard and auto repair business. All buildings have been demolished. Site Geology and Hydrogeology: The Site is underlain by urban fill that varies in thickness from approximately 5 feet to 25 feet. The urban fill is underlain by an organic layer composed of varying proportions of silt and clay that varied in thickness from approximately 10 feet to 25 feet. The top of the organic layer likely represents the original surface of the Site, prior to filling in the late 1800s. The organic layer is underlain by a mixture of fine to coarse sands with increasing percentages of gravel and coarser sands with depth (coarsening downward sequence). Exploration borings were advanced to a total depth of approximately 77 feet below grade. The bedrock surface was not encountered in any of the test borings. Shallow groundwater is present in the overburden fill material beneath the Site. Groundwater is tidally influenced, but generally flows toward the 4th Street Basin in both high and low tide conditions. The groundwater level within the overburden aquifer ranges from an elevation of approximately 3 feet at the northwest boundary of the site to an elevation of approximately 8 feet in the southeast boundary of the site. "

Env Problem: "Remediation at the site is complete. Prior to remediation, the primary contaminants of concern were associated with historic fill material, including semi-volatile organic compounds (specifically PAHs) and metals. Residual contamination at site will be managed in accordance with the Site Management Plan to ensure compliance with all the institutional/engineer controls required by the environmental easement. "

Health Problem: "Since some contaminated soils remain at the site below clean backfill, people will not come in contact with contaminated soils unless they dig below the surface. People are not expected to come into direct contact with contaminated groundwater because the area is served by a public water supply that is not affected by this contamination. Volatile organic compounds in the groundwater may move into the soil vapor (air spaces within the soil), which in turn may move into the overlying buildings and affect the indoor air quality. This process, which is similar to the movement of radon gas from the subsurface into the indoor air of buildings is referred to as soil vapor intrusion. Because the site is vacant, the inhalation of site-related contaminants of concern due to vapor intrusion does not represent a current concern. Furthermore, environmental sampling indicates soil vapor intrusion is not a concern for off-site buildings."

Dump: False
Structure: False
Lagoon: False
Landfill: False
Pond: False
Disp Start: Not reported
Disp Term: Not reported

190-220 THIRD STREET STORE LLC (Continued) **1015747246**

Lat/Long: 40:40'29 / 73:59'21
Dell: False
Record Add: 2004-11-03 11:28:00
Record Upd: 2011-12-02 10:09:00
Updated By: JAQUINN
Own Op: 6
Sub Type: P03
Owner Name: Mark Mobley
Owner Company: 190-220 Third Street Store Brooklyn NY, LLC
Owner Address: 930 Sylvan Avenue
Owner Addr2: Not reported
Owner City,St,Zip: Englewood Cliffs, NJ 07632
Owner Country: United States of America
Own Op: 1
Sub Type: 06
Owner Name: Mark Mobley
Owner Company: 190-220 Third Street Store Brooklyn NY, LLC
Owner Address: 930 Sylvan Avenue
Owner Addr2: Not reported
Owner City,St,Zip: Englewood Cliffs, NJ 07632
Owner Country: United States of America
Own Op: Document Repository
Sub Type: NNN
Owner Name: Ms. Cheryl Powell
Owner Company: New York City Public Library
Owner Address: Carroll Gardens Branch
Owner Addr2: 396 Clinton Street
Owner City,St,Zip: Brooklyn, NY 11231
Owner Country: United States of America
Own Op: 6
Sub Type: P03
Owner Name: Christina Minardi
Owner Company: Whole Foods Market Group, Inc.
Owner Address: 930 Sylvan Ave.
Owner Addr2: Not reported
Owner City,St,Zip: Englewood Cliffs, NJ 07632
Owner Country: United States of America
Own Op: Document Repository
Sub Type: NNN
Owner Name: Not reported
Owner Company: Brooklyn Community Board #6
Owner Address: 250 Baltic Street
Owner Addr2: Not reported
Owner City,St,Zip: Brooklyn, NY 11201
Owner Country: United States of America
HW Code: C224100
Waste Type: XYLENE (MIXED)
Waste Quantity: UNKNOWN
Waste Code: Not reported
HW Code: C224100
Waste Type: LEAD
Waste Quantity: UNKNOWN
Waste Code: Not reported
HW Code: C224100
Waste Type: MERCURY
Waste Quantity: UNKNOWN
Waste Code: Not reported

190-220 THIRD STREET STORE LLC (Continued) **1015747246**

HW Code: C224100
Waste Type: BENZO(A)PYRENE
Waste Quantity: UNKNOWN
Waste Code: Not reported
HW Code: C224100
Waste Type: PHENOL
Waste Quantity: UNKNOWN
Waste Code: Not reported
HW Code: C224100
Waste Type: CADMIUM
Waste Quantity: UNKNOWN
Waste Code: Not reported
HW Code: C224100
Waste Type: ACENAPHTHENE
Waste Quantity: UNKNOWN
Waste Code: Not reported
HW Code: C224100
Waste Type: BENZENE
Waste Quantity: UNKNOWN
Waste Code: Not reported
HW Code: C224100
Waste Type: NAPHTHALENE
Waste Quantity: UNKNOWN
Waste Code: Not reported
Crossref ID: w2-1052-05-02
Cross Ref Type Code: 23
Cross Ref Type: Agreement/Consent Order Number
Record Added Date: 2009-04-16 14:48:00
Record Updated: 2009-04-16 14:48:00
Updated By: THKNIZEK
Crossref ID: 0501334
Cross Ref Type Code: 01
Cross Ref Type: Spill No.
Record Added Date: 2010-03-16 10:17:00
Record Updated: 2010-03-16 10:17:00
Updated By: jxperezm
Crossref ID: 2011000389393
Cross Ref Type Code: 25
Cross Ref Type: County Recording Identifier
Record Added Date: 2011-11-22 14:05:00
Record Updated: 2011-11-22 14:05:00
Updated By: JXPEREZM

Name: WHOLE FOODS SITE
Address: 214 3RD ST.
City,State,Zip: BROOKLYN, NY 11215
Site Code: 333299
Control Name: Ground Water Use Restriction
HW Code: C224100
Control Code: 08
Control Type: INST
Dt record added: 07/11/2011
Dt rec updated: 09/07/2021
Updated By: JXPEREZM
Site Code: 333299
Site Description: "Location: The Whole Foods site is located in the vicinity of the intersection of 3rd Street and 3rd Avenue in Kings County, NY. Site

190-220 THIRD STREET STORE LLC (Continued) **1015747246**

Features: The site consists of approximately 2.101-acres with a building operating as a food store and parking. The site is fenced and is bordered on the south by 4th Street Basin (Gowanus Canal), on the north by 3rd Street, on the west by privately owned real property, and on the east by 3rd Avenue. Current Zoning/Uses: The property is zoned as medium manufacturing in a commercial area. The site is currently owned by 190-220 Third Street Store, LLC and has a building operating as a food store. The surrounding parcels are currently used for a combination of mixed light industrial, commercial and residential. The closest residential area is believed to be on 4th Avenue. Historical Uses: The subject site formerly consisted of several interconnected buildings and an open rear area that bordered the Gowanus Canal. The buildings prior uses that appear to have led to possible contamination include a coal yard, oil company, and junkyard and auto repair business. All buildings have been demolished. Site Geology and Hydrogeology: The Site is underlain by urban fill that varies in thickness from approximately 5 feet to 25 feet. The urban fill is underlain by an organic layer composed of varying proportions of silt and clay that varied in thickness from approximately 10 feet to 25 feet. The top of the organic layer likely represents the original surface of the Site, prior to filling in the late 1800s. The organic layer is underlain by a mixture of fine to coarse sands with increasing percentages of gravel and coarser sands with depth (coarsening downward sequence). Exploration borings were advanced to a total depth of approximately 77 feet below grade. The bedrock surface was not encountered in any of the test borings. Shallow groundwater is present in the overburden fill material beneath the Site. Groundwater is tidally influenced, but generally flows toward the 4th Street Basin in both high and low tide conditions. The groundwater level within the overburden aquifer ranges from an elevation of approximately 3 feet at the northwest boundary of the site to an elevation of approximately 8 feet in the southeast boundary of the site. "

Env Problem: "Remediation at the site is complete. Prior to remediation, the primary contaminants of concern were associated with historic fill material, including semi-volatile organic compounds (specifically PAHs) and metals. Residual contamination at site will be managed in accordance with the Site Management Plan to ensure compliance with all the institutional/engineer controls required by the environmental easement. "

Health Problem: "Since some contaminated soils remain at the site below clean backfill, people will not come in contact with contaminated soils unless they dig below the surface. People are not expected to come into direct contact with contaminated groundwater because the area is served by a public water supply that is not affected by this contamination. Volatile organic compounds in the groundwater may move into the soil vapor (air spaces within the soil), which in turn may move into the overlying buildings and affect the indoor air quality. This process, which is similar to the movement of radon gas from the subsurface into the indoor air of buildings is referred to as soil vapor intrusion. Because the site is vacant, the inhalation of site-related contaminants of concern due to vapor intrusion does not represent a current concern. Furthermore, environmental sampling indicates soil vapor intrusion is not a concern for off-site buildings."

Dump: False

Structure: False

190-220 THIRD STREET STORE LLC (Continued) **1015747246**

Lagoon: False
Landfill: False
Pond: False
Disp Start: Not reported
Disp Term: Not reported
Lat/Long: 40:40'29 / 73:59'21
Dell: False
Record Add: 2004-11-03 11:28:00
Record Upd: 2011-12-02 10:09:00
Updated By: JAQUINN
Own Op: 6
Sub Type: P03
Owner Name: Mark Mobley
Owner Company: 190-220 Third Street Store Brooklyn NY, LLC
Owner Address: 930 Sylvan Avenue
Owner Addr2: Not reported
Owner City,St,Zip: Englewood Cliffs, NJ 07632
Owner Country: United States of America
Own Op: 1
Sub Type: 06
Owner Name: Mark Mobley
Owner Company: 190-220 Third Street Store Brooklyn NY, LLC
Owner Address: 930 Sylvan Avenue
Owner Addr2: Not reported
Owner City,St,Zip: Englewood Cliffs, NJ 07632
Owner Country: United States of America
Own Op: Document Repository
Sub Type: NNN
Owner Name: Ms. Cheryl Powell
Owner Company: New York City Public Library
Owner Address: Carroll Gardens Branch
Owner Addr2: 396 Clinton Street
Owner City,St,Zip: Brooklyn, NY 11231
Owner Country: United States of America
Own Op: 6
Sub Type: P03
Owner Name: Christina Minardi
Owner Company: Whole Foods Market Group, Inc.
Owner Address: 930 Sylvan Ave.
Owner Addr2: Not reported
Owner City,St,Zip: Englewood Cliffs, NJ 07632
Owner Country: United States of America
Own Op: Document Repository
Sub Type: NNN
Owner Name: Not reported
Owner Company: Brooklyn Community Board #6
Owner Address: 250 Baltic Street
Owner Addr2: Not reported
Owner City,St,Zip: Brooklyn, NY 11201
Owner Country: United States of America
HW Code: C224100
Waste Type: XYLENE (MIXED)
Waste Quantity: UNKNOWN
Waste Code: Not reported
HW Code: C224100
Waste Type: LEAD
Waste Quantity: UNKNOWN

190-220 THIRD STREET STORE LLC (Continued) **1015747246**

Waste Code: Not reported
HW Code: C224100
Waste Type: MERCURY
Waste Quantity: UNKNOWN
Waste Code: Not reported
HW Code: C224100
Waste Type: BENZO(A)PYRENE
Waste Quantity: UNKNOWN
Waste Code: Not reported
HW Code: C224100
Waste Type: PHENOL
Waste Quantity: UNKNOWN
Waste Code: Not reported
HW Code: C224100
Waste Type: CADMIUM
Waste Quantity: UNKNOWN
Waste Code: Not reported
HW Code: C224100
Waste Type: ACENAPHTHENE
Waste Quantity: UNKNOWN
Waste Code: Not reported
HW Code: C224100
Waste Type: BENZENE
Waste Quantity: UNKNOWN
Waste Code: Not reported
HW Code: C224100
Waste Type: NAPHTHALENE
Waste Quantity: UNKNOWN
Waste Code: Not reported
Crossref ID: w2-1052-05-02
Cross Ref Type Code: 23
Cross Ref Type: Agreement/Consent Order Number
Record Added Date: 2009-04-16 14:48:00
Record Updated: 2009-04-16 14:48:00
Updated By: THKNIZEK
Crossref ID: 0501334
Cross Ref Type Code: 01
Cross Ref Type: Spill No.
Record Added Date: 2010-03-16 10:17:00
Record Updated: 2010-03-16 10:17:00
Updated By: jxperezm
Crossref ID: 2011000389393
Cross Ref Type Code: 25
Cross Ref Type: County Recording Identifier
Record Added Date: 2011-11-22 14:05:00
Record Updated: 2011-11-22 14:05:00
Updated By: JXPEREZM

Name: WHOLE FOODS SITE
Address: 214 3RD ST.
City,State,Zip: BROOKLYN, NY 11215
Site Code: 333299
Control Name: Monitoring Plan
HW Code: C224100
Control Code: 31
Control Type: INST
Dt record added: 07/11/2011

190-220 THIRD STREET STORE LLC (Continued) **1015747246**

Dt rec updated: 09/07/2021
Updated By: JXPEREZM
Site Code: 333299
Site Description: "Location: The Whole Foods site is located in the vicinity of the intersection of 3rd Street and 3rd Avenue in Kings County, NY. Site Features: The site consists of approximately 2.101-acres with a building operating as a food store and parking. The site is fenced and is bordered on the south by 4th Street Basin (Gowanus Canal), on the north by 3rd Street, on the west by privately owned real property, and on the east by 3rd Avenue. Current Zoning/Uses: The property is zoned as medium manufacturing in a commercial area. The site is currently owned by 190-220 Third Street Store, LLC and has a building operating as a food store. The surrounding parcels are currently used for a combination of mixed light industrial, commercial and residential. The closest residential area is believed to be on 4th Avenue. Historical Uses: The subject site formerly consisted of several interconnected buildings and an open rear area that bordered the Gowanus Canal. The buildings prior uses that appear to have led to possible contamination include a coal yard, oil company, and junkyard and auto repair business. All buildings have been demolished. Site Geology and Hydrogeology: The Site is underlain by urban fill that varies in thickness from approximately 5 feet to 25 feet. The urban fill is underlain by an organic layer composed of varying proportions of silt and clay that varied in thickness from approximately 10 feet to 25 feet. The top of the organic layer likely represents the original surface of the Site, prior to filling in the late 1800s. The organic layer is underlain by a mixture of fine to coarse sands with increasing percentages of gravel and coarser sands with depth (coarsening downward sequence). Exploration borings were advanced to a total depth of approximately 77 feet below grade. The bedrock surface was not encountered in any of the test borings. Shallow groundwater is present in the overburden fill material beneath the Site. Groundwater is tidally influenced, but generally flows toward the 4th Street Basin in both high and low tide conditions. The groundwater level within the overburden aquifer ranges from an elevation of approximately 3 feet at the northwest boundary of the site to an elevation of approximately 8 feet in the southeast boundary of the site. "
Env Problem: "Remediation at the site is complete. Prior to remediation, the primary contaminants of concern were associated with historic fill material, including semi-volatile organic compounds (specifically PAHs) and metals. Residual contamination at site will be managed in accordance with the Site Management Plan to ensure compliance with all the institutional/engineer controls required by the environmental easement. "
Health Problem: "Since some contaminated soils remain at the site below clean backfill, people will not come in contact with contaminated soils unless they dig below the surface. People are not expected to come into direct contact with contaminated groundwater because the area is served by a public water supply that is not affected by this contamination. Volatile organic compounds in the groundwater may move into the soil vapor (air spaces within the soil), which in turn may move into the overlying buildings and affect the indoor air quality. This process, which is similar to the movement of radon gas from the subsurface into the indoor air of buildings is referred to as soil vapor intrusion. Because the site is vacant, the inhalation of site-related contaminants of concern due to vapor intrusion does not

190-220 THIRD STREET STORE LLC (Continued) **1015747246**

represent a current concern. Furthermore, environmental sampling indicates soil vapor intrusion is not a concern for off-site buildings."
Dump: False
Structure: False
Lagoon: False
Landfill: False
Pond: False
Disp Start: Not reported
Disp Term: Not reported
Lat/Long: 40:40’29 / 73:59’21
Dell: False
Record Add: 2004-11-03 11:28:00
Record Upd: 2011-12-02 10:09:00
Updated By: JAQUINN
Own Op: 6
Sub Type: P03
Owner Name: Mark Mobley
Owner Company: 190-220 Third Street Store Brooklyn NY, LLC
Owner Address: 930 Sylvan Avenue
Owner Addr2: Not reported
Owner City,St,Zip: Englewood Cliffs, NJ 07632
Owner Country: United States of America
Own Op: 1
Sub Type: 06
Owner Name: Mark Mobley
Owner Company: 190-220 Third Street Store Brooklyn NY, LLC
Owner Address: 930 Sylvan Avenue
Owner Addr2: Not reported
Owner City,St,Zip: Englewood Cliffs, NJ 07632
Owner Country: United States of America
Own Op: Document Repository
Sub Type: NNN
Owner Name: Ms. Cheryl Powell
Owner Company: New York City Public Library
Owner Address: Carroll Gardens Branch
Owner Addr2: 396 Clinton Street
Owner City,St,Zip: Brooklyn, NY 11231
Owner Country: United States of America
Own Op: 6
Sub Type: P03
Owner Name: Christina Minardi
Owner Company: Whole Foods Market Group, Inc.
Owner Address: 930 Sylvan Ave.
Owner Addr2: Not reported
Owner City,St,Zip: Englewood Cliffs, NJ 07632
Owner Country: United States of America
Own Op: Document Repository
Sub Type: NNN
Owner Name: Not reported
Owner Company: Brooklyn Community Board #6
Owner Address: 250 Baltic Street
Owner Addr2: Not reported
Owner City,St,Zip: Brooklyn, NY 11201
Owner Country: United States of America
HW Code: C224100
Waste Type: XYLENE (MIXED)

190-220 THIRD STREET STORE LLC (Continued) **1015747246**

Waste Quantity: UNKNOWN
Waste Code: Not reported
HW Code: C224100
Waste Type: LEAD
Waste Quantity: UNKNOWN
Waste Code: Not reported
HW Code: C224100
Waste Type: MERCURY
Waste Quantity: UNKNOWN
Waste Code: Not reported
HW Code: C224100
Waste Type: BENZO(A)PYRENE
Waste Quantity: UNKNOWN
Waste Code: Not reported
HW Code: C224100
Waste Type: PHENOL
Waste Quantity: UNKNOWN
Waste Code: Not reported
HW Code: C224100
Waste Type: CADMIUM
Waste Quantity: UNKNOWN
Waste Code: Not reported
HW Code: C224100
Waste Type: ACENAPHTHENE
Waste Quantity: UNKNOWN
Waste Code: Not reported
HW Code: C224100
Waste Type: BENZENE
Waste Quantity: UNKNOWN
Waste Code: Not reported
HW Code: C224100
Waste Type: NAPHTHALENE
Waste Quantity: UNKNOWN
Waste Code: Not reported
Crossref ID: w2-1052-05-02
Cross Ref Type Code: 23
Cross Ref Type: Agreement/Consent Order Number
Record Added Date: 2009-04-16 14:48:00
Record Updated: 2009-04-16 14:48:00
Updated By: THKNIZEK
Crossref ID: 0501334
Cross Ref Type Code: 01
Cross Ref Type: Spill No.
Record Added Date: 2010-03-16 10:17:00
Record Updated: 2010-03-16 10:17:00
Updated By: jxperezm
Crossref ID: 2011000389393
Cross Ref Type Code: 25
Cross Ref Type: County Recording Identifier
Record Added Date: 2011-11-22 14:05:00
Record Updated: 2011-11-22 14:05:00
Updated By: JXPEREZM

Name: WHOLE FOODS SITE
Address: 214 3RD ST.
City,State,Zip: BROOKLYN, NY 11215
Site Code: 333299

190-220 THIRD STREET STORE LLC (Continued) **1015747246**

Control Name: Building Use Restriction
HW Code: C224100
Control Code: 26
Control Type: INST
Dt record added: 07/11/2011
Dt rec updated: 09/07/2021
Updated By: JXPEREZM
Site Code: 333299
Site Description: "Location: The Whole Foods site is located in the vicinity of the intersection of 3rd Street and 3rd Avenue in Kings County, NY. Site Features: The site consists of approximately 2.101-acres with a building operating as a food store and parking. The site is fenced and is bordered on the south by 4th Street Basin (Gowanus Canal), on the north by 3rd Street, on the west by privately owned real property, and on the east by 3rd Avenue. Current Zoning/Uses: The property is zoned as medium manufacturing in a commercial area. The site is currently owned by 190-220 Third Street Store, LLC and has a building operating as a food store. The surrounding parcels are currently used for a combination of mixed light industrial, commercial and residential. The closest residential area is believed to be on 4th Avenue. Historical Uses: The subject site formerly consisted of several interconnected buildings and an open rear area that bordered the Gowanus Canal. The buildings prior uses that appear to have led to possible contamination include a coal yard, oil company, and junkyard and auto repair business. All buildings have been demolished. Site Geology and Hydrogeology: The Site is underlain by urban fill that varies in thickness from approximately 5 feet to 25 feet. The urban fill is underlain by an organic layer composed of varying proportions of silt and clay that varied in thickness from approximately 10 feet to 25 feet. The top of the organic layer likely represents the original surface of the Site, prior to filling in the late 1800s. The organic layer is underlain by a mixture of fine to coarse sands with increasing percentages of gravel and coarser sands with depth (coarsening downward sequence). Exploration borings were advanced to a total depth of approximately 77 feet below grade. The bedrock surface was not encountered in any of the test borings. Shallow groundwater is present in the overburden fill material beneath the Site. Groundwater is tidally influenced, but generally flows toward the 4th Street Basin in both high and low tide conditions. The groundwater level within the overburden aquifer ranges from an elevation of approximately 3 feet at the northwest boundary of the site to an elevation of approximately 8 feet in the southeast boundary of the site. "
Env Problem: "Remediation at the site is complete. Prior to remediation, the primary contaminants of concern were associated with historic fill material, including semi-volatile organic compounds (specifically PAHs) and metals. Residual contamination at site will be managed in accordance with the Site Management Plan to ensure compliance with all the institutional/engineer controls required by the environmental easement. "
Health Problem: "Since some contaminated soils remain at the site below clean backfill, people will not come in contact with contaminated soils unless they dig below the surface. People are not expected to come into direct contact with contaminated groundwater because the area is served by a public water supply that is not affected by this contamination. Volatile organic compounds in the groundwater may move into the soil vapor (air spaces within the soil), which in turn may

190-220 THIRD STREET STORE LLC (Continued) **1015747246**

move into the overlying buildings and affect the indoor air quality. This process, which is similar to the movement of radon gas from the subsurface into the indoor air of buildings is referred to as soil vapor intrusion. Because the site is vacant, the inhalation of site-related contaminants of concern due to vapor intrusion does not represent a current concern. Furthermore, environmental sampling indicates soil vapor intrusion is not a concern for off-site buildings."

Dump: False
Structure: False
Lagoon: False
Landfill: False
Pond: False
Disp Start: Not reported
Disp Term: Not reported
Lat/Long: 40:40'29 / 73:59'21
Dell: False
Record Add: 2004-11-03 11:28:00
Record Upd: 2011-12-02 10:09:00
Updated By: JAQUINN
Own Op: 6
Sub Type: P03
Owner Name: Mark Mobley
Owner Company: 190-220 Third Street Store Brooklyn NY, LLC
Owner Address: 930 Sylvan Avenue
Owner Addr2: Not reported
Owner City,St,Zip: Englewood Cliffs, NJ 07632
Owner Country: United States of America
Own Op: 1
Sub Type: 06
Owner Name: Mark Mobley
Owner Company: 190-220 Third Street Store Brooklyn NY, LLC
Owner Address: 930 Sylvan Avenue
Owner Addr2: Not reported
Owner City,St,Zip: Englewood Cliffs, NJ 07632
Owner Country: United States of America
Own Op: Document Repository
Sub Type: NNN
Owner Name: Ms. Cheryl Powell
Owner Company: New York City Public Library
Owner Address: Carroll Gardens Branch
Owner Addr2: 396 Clinton Street
Owner City,St,Zip: Brooklyn, NY 11231
Owner Country: United States of America
Own Op: 6
Sub Type: P03
Owner Name: Christina Minardi
Owner Company: Whole Foods Market Group, Inc.
Owner Address: 930 Sylvan Ave.
Owner Addr2: Not reported
Owner City,St,Zip: Englewood Cliffs, NJ 07632
Owner Country: United States of America
Own Op: Document Repository
Sub Type: NNN
Owner Name: Not reported
Owner Company: Brooklyn Community Board #6
Owner Address: 250 Baltic Street

190-220 THIRD STREET STORE LLC (Continued) **1015747246**

Owner Addr2: Not reported
Owner City,St,Zip: Brooklyn, NY 11201
Owner Country: United States of America
HW Code: C224100
Waste Type: XYLENE (MIXED)
Waste Quantity: UNKNOWN
Waste Code: Not reported
HW Code: C224100
Waste Type: LEAD
Waste Quantity: UNKNOWN
Waste Code: Not reported
HW Code: C224100
Waste Type: MERCURY
Waste Quantity: UNKNOWN
Waste Code: Not reported
HW Code: C224100
Waste Type: BENZO(A)PYRENE
Waste Quantity: UNKNOWN
Waste Code: Not reported
HW Code: C224100
Waste Type: PHENOL
Waste Quantity: UNKNOWN
Waste Code: Not reported
HW Code: C224100
Waste Type: CADMIUM
Waste Quantity: UNKNOWN
Waste Code: Not reported
HW Code: C224100
Waste Type: ACENAPHTHENE
Waste Quantity: UNKNOWN
Waste Code: Not reported
HW Code: C224100
Waste Type: BENZENE
Waste Quantity: UNKNOWN
Waste Code: Not reported
HW Code: C224100
Waste Type: NAPHTHALENE
Waste Quantity: UNKNOWN
Waste Code: Not reported
Crossref ID: w2-1052-05-02
Cross Ref Type Code: 23
Cross Ref Type: Agreement/Consent Order Number
Record Added Date: 2009-04-16 14:48:00
Record Updated: 2009-04-16 14:48:00
Updated By: THKNIZEK
Crossref ID: 0501334
Cross Ref Type Code: 01
Cross Ref Type: Spill No.
Record Added Date: 2010-03-16 10:17:00
Record Updated: 2010-03-16 10:17:00
Updated By: jxperezm
Crossref ID: 2011000389393
Cross Ref Type Code: 25
Cross Ref Type: County Recording Identifier
Record Added Date: 2011-11-22 14:05:00
Record Updated: 2011-11-22 14:05:00
Updated By: JXPEREZM

190-220 THIRD STREET STORE LLC (Continued) **1015747246**

Name: WHOLE FOODS SITE
Address: 214 3RD ST.
City,State,Zip: BROOKLYN, NY 11215
Site Code: 333299
Control Name: Landuse Restriction
HW Code: C224100
Control Code: 25
Control Type: INST
Dt record added: 07/11/2011
Dt rec updated: 09/07/2021
Updated By: JXPEREZM
Site Code: 333299
Site Description: "Location: The Whole Foods site is located in the vicinity of the intersection of 3rd Street and 3rd Avenue in Kings County, NY. Site Features: The site consists of approximately 2.101-acres with a building operating as a food store and parking. The site is fenced and is bordered on the south by 4th Street Basin (Gowanus Canal), on the north by 3rd Street, on the west by privately owned real property, and on the east by 3rd Avenue. Current Zoning/Uses: The property is zoned as medium manufacturing in a commercial area. The site is currently owned by 190-220 Third Street Store, LLC and has a building operating as a food store. The surrounding parcels are currently used for a combination of mixed light industrial, commercial and residential. The closest residential area is believed to be on 4th Avenue. Historical Uses: The subject site formerly consisted of several interconnected buildings and an open rear area that bordered the Gowanus Canal. The buildings prior uses that appear to have led to possible contamination include a coal yard, oil company, and junkyard and auto repair business. All buildings have been demolished. Site Geology and Hydrogeology: The Site is underlain by urban fill that varies in thickness from approximately 5 feet to 25 feet. The urban fill is underlain by an organic layer composed of varying proportions of silt and clay that varied in thickness from approximately 10 feet to 25 feet. The top of the organic layer likely represents the original surface of the Site, prior to filling in the late 1800s. The organic layer is underlain by a mixture of fine to coarse sands with increasing percentages of gravel and coarser sands with depth (coarsening downward sequence). Exploration borings were advanced to a total depth of approximately 77 feet below grade. The bedrock surface was not encountered in any of the test borings. Shallow groundwater is present in the overburden fill material beneath the Site. Groundwater is tidally influenced, but generally flows toward the 4th Street Basin in both high and low tide conditions. The groundwater level within the overburden aquifer ranges from an elevation of approximately 3 feet at the northwest boundary of the site to an elevation of approximately 8 feet in the southeast boundary of the site. "
Env Problem: "Remediation at the site is complete. Prior to remediation, the primary contaminants of concern were associated with historic fill material, including semi-volatile organic compounds (specifically PAHs) and metals. Residual contamination at site will be managed in accordance with the Site Management Plan to ensure compliance with all the institutional/engineer controls required by the environmental easement. "
Health Problem: "Since some contaminated soils remain at the site below clean backfill, people will not come in contact with contaminated soils unless they dig below the surface. People are not expected to come

190-220 THIRD STREET STORE LLC (Continued) **1015747246**

into direct contact with contaminated groundwater because the area is served by a public water supply that is not affected by this contamination. Volatile organic compounds in the groundwater may move into the soil vapor (air spaces within the soil), which in turn may move into the overlying buildings and affect the indoor air quality. This process, which is similar to the movement of radon gas from the subsurface into the indoor air of buildings is referred to as soil vapor intrusion. Because the site is vacant, the inhalation of site-related contaminants of concern due to vapor intrusion does not represent a current concern. Furthermore, environmental sampling indicates soil vapor intrusion is not a concern for off-site buildings."

Dump: False
Structure: False
Lagoon: False
Landfill: False
Pond: False
Disp Start: Not reported
Disp Term: Not reported
Lat/Long: 40:40’29 / 73:59’21
Dell: False
Record Add: 2004-11-03 11:28:00
Record Upd: 2011-12-02 10:09:00
Updated By: JAQUINN
Own Op: 6
Sub Type: P03
Owner Name: Mark Mobley
Owner Company: 190-220 Third Street Store Brooklyn NY, LLC
Owner Address: 930 Sylvan Avenue
Owner Addr2: Not reported
Owner City,St,Zip: Englewood Cliffs, NJ 07632
Owner Country: United States of America
Own Op: 1
Sub Type: 06
Owner Name: Mark Mobley
Owner Company: 190-220 Third Street Store Brooklyn NY, LLC
Owner Address: 930 Sylvan Avenue
Owner Addr2: Not reported
Owner City,St,Zip: Englewood Cliffs, NJ 07632
Owner Country: United States of America
Own Op: Document Repository
Sub Type: NNN
Owner Name: Ms. Cheryl Powell
Owner Company: New York City Public Library
Owner Address: Carroll Gardens Branch
Owner Addr2: 396 Clinton Street
Owner City,St,Zip: Brooklyn, NY 11231
Owner Country: United States of America
Own Op: 6
Sub Type: P03
Owner Name: Christina Minardi
Owner Company: Whole Foods Market Group, Inc.
Owner Address: 930 Sylvan Ave.
Owner Addr2: Not reported
Owner City,St,Zip: Englewood Cliffs, NJ 07632
Owner Country: United States of America
Own Op: Document Repository

190-220 THIRD STREET STORE LLC (Continued) **1015747246**

Sub Type: NNN
Owner Name: Not reported
Owner Company: Brooklyn Community Board #6
Owner Address: 250 Baltic Street
Owner Addr2: Not reported
Owner City,St,Zip: Brooklyn, NY 11201
Owner Country: United States of America
HW Code: C224100
Waste Type: XYLENE (MIXED)
Waste Quantity: UNKNOWN
Waste Code: Not reported
HW Code: C224100
Waste Type: LEAD
Waste Quantity: UNKNOWN
Waste Code: Not reported
HW Code: C224100
Waste Type: MERCURY
Waste Quantity: UNKNOWN
Waste Code: Not reported
HW Code: C224100
Waste Type: BENZO(A)PYRENE
Waste Quantity: UNKNOWN
Waste Code: Not reported
HW Code: C224100
Waste Type: PHENOL
Waste Quantity: UNKNOWN
Waste Code: Not reported
HW Code: C224100
Waste Type: CADMIUM
Waste Quantity: UNKNOWN
Waste Code: Not reported
HW Code: C224100
Waste Type: ACENAPHTHENE
Waste Quantity: UNKNOWN
Waste Code: Not reported
HW Code: C224100
Waste Type: BENZENE
Waste Quantity: UNKNOWN
Waste Code: Not reported
HW Code: C224100
Waste Type: NAPHTHALENE
Waste Quantity: UNKNOWN
Waste Code: Not reported
Crossref ID: w2-1052-05-02
Cross Ref Type Code: 23
Cross Ref Type: Agreement/Consent Order Number
Record Added Date: 2009-04-16 14:48:00
Record Updated: 2009-04-16 14:48:00
Updated By: THKNIZEK
Crossref ID: 0501334
Cross Ref Type Code: 01
Cross Ref Type: Spill No.
Record Added Date: 2010-03-16 10:17:00
Record Updated: 2010-03-16 10:17:00
Updated By: jxperezm
Crossref ID: 2011000389393
Cross Ref Type Code: 25

190-220 THIRD STREET STORE LLC (Continued) **1015747246**

Cross Ref Type: County Recording Identifier
Record Added Date: 2011-11-22 14:05:00
Record Updated: 2011-11-22 14:05:00
Updated By: JXPEREZM

Name: WHOLE FOODS SITE
Address: 214 3RD ST.
City,State,Zip: BROOKLYN, NY 11215
Site Code: 333299
Control Name: Soil Management Plan
HW Code: C224100
Control Code: 14
Control Type: INST
Dt record added: 07/11/2011
Dt rec updated: 09/07/2021
Updated By: JXPEREZM
Site Code: 333299
Site Description: "Location: The Whole Foods site is located in the vicinity of the intersection of 3rd Street and 3rd Avenue in Kings County, NY. Site Features: The site consists of approximately 2.101-acres with a building operating as a food store and parking. The site is fenced and is bordered on the south by 4th Street Basin (Gowanus Canal), on the north by 3rd Street, on the west by privately owned real property, and on the east by 3rd Avenue. Current Zoning/Uses: The property is zoned as medium manufacturing in a commercial area. The site is currently owned by 190-220 Third Street Store, LLC and has a building operating as a food store. The surrounding parcels are currently used for a combination of mixed light industrial, commercial and residential. The closest residential area is believed to be on 4th Avenue. Historical Uses: The subject site formerly consisted of several interconnected buildings and an open rear area that bordered the Gowanus Canal. The buildings prior uses that appear to have led to possible contamination include a coal yard, oil company, and junkyard and auto repair business. All buildings have been demolished. Site Geology and Hydrogeology: The Site is underlain by urban fill that varies in thickness from approximately 5 feet to 25 feet. The urban fill is underlain by an organic layer composed of varying proportions of silt and clay that varied in thickness from approximately 10 feet to 25 feet. The top of the organic layer likely represents the original surface of the Site, prior to filling in the late 1800s. The organic layer is underlain by a mixture of fine to coarse sands with increasing percentages of gravel and coarser sands with depth (coarsening downward sequence). Exploration borings were advanced to a total depth of approximately 77 feet below grade. The bedrock surface was not encountered in any of the test borings. Shallow groundwater is present in the overburden fill material beneath the Site. Groundwater is tidally influenced, but generally flows toward the 4th Street Basin in both high and low tide conditions. The groundwater level within the overburden aquifer ranges from an elevation of approximately 3 feet at the northwest boundary of the site to an elevation of approximately 8 feet in the southeast boundary of the site. "
Env Problem: "Remediation at the site is complete. Prior to remediation, the primary contaminants of concern were associated with historic fill material, including semi-volatile organic compounds (specifically PAHs) and metals. Residual contamination at site will be managed in accordance with the Site Management Plan to ensure compliance with

190-220 THIRD STREET STORE LLC (Continued) **1015747246**

all the institutional/engineer controls required by the environmental easement. "

Health Problem: "Since some contaminated soils remain at the site below clean backfill, people will not come in contact with contaminated soils unless they dig below the surface. People are not expected to come into direct contact with contaminated groundwater because the area is served by a public water supply that is not affected by this contamination. Volatile organic compounds in the groundwater may move into the soil vapor (air spaces within the soil), which in turn may move into the overlying buildings and affect the indoor air quality. This process, which is similar to the movement of radon gas from the subsurface into the indoor air of buildings is referred to as soil vapor intrusion. Because the site is vacant, the inhalation of site-related contaminants of concern due to vapor intrusion does not represent a current concern. Furthermore, environmental sampling indicates soil vapor intrusion is not a concern for off-site buildings."

Dump: False
Structure: False
Lagoon: False
Landfill: False
Pond: False
Disp Start: Not reported
Disp Term: Not reported
Lat/Long: 40:40'29 / 73:59'21
Dell: False
Record Add: 2004-11-03 11:28:00
Record Upd: 2011-12-02 10:09:00
Updated By: JAQUINN
Own Op: 6
Sub Type: P03
Owner Name: Mark Mobley
Owner Company: 190-220 Third Street Store Brooklyn NY, LLC
Owner Address: 930 Sylvan Avenue
Owner Addr2: Not reported
Owner City,St,Zip: Englewood Cliffs, NJ 07632
Owner Country: United States of America
Own Op: 1
Sub Type: 06
Owner Name: Mark Mobley
Owner Company: 190-220 Third Street Store Brooklyn NY, LLC
Owner Address: 930 Sylvan Avenue
Owner Addr2: Not reported
Owner City,St,Zip: Englewood Cliffs, NJ 07632
Owner Country: United States of America
Own Op: Document Repository
Sub Type: NNN
Owner Name: Ms. Cheryl Powell
Owner Company: New York City Public Library
Owner Address: Carroll Gardens Branch
Owner Addr2: 396 Clinton Street
Owner City,St,Zip: Brooklyn, NY 11231
Owner Country: United States of America
Own Op: 6
Sub Type: P03
Owner Name: Christina Minardi
Owner Company: Whole Foods Market Group, Inc.

190-220 THIRD STREET STORE LLC (Continued) **1015747246**

Owner Address: 930 Sylvan Ave.
Owner Addr2: Not reported
Owner City,St,Zip: Englewood Cliffs, NJ 07632
Owner Country: United States of America
Own Op: Document Repository
Sub Type: NNN
Owner Name: Not reported
Owner Company: Brooklyn Community Board #6
Owner Address: 250 Baltic Street
Owner Addr2: Not reported
Owner City,St,Zip: Brooklyn, NY 11201
Owner Country: United States of America
HW Code: C224100
Waste Type: XYLENE (MIXED)
Waste Quantity: UNKNOWN
Waste Code: Not reported
HW Code: C224100
Waste Type: LEAD
Waste Quantity: UNKNOWN
Waste Code: Not reported
HW Code: C224100
Waste Type: MERCURY
Waste Quantity: UNKNOWN
Waste Code: Not reported
HW Code: C224100
Waste Type: BENZO(A)PYRENE
Waste Quantity: UNKNOWN
Waste Code: Not reported
HW Code: C224100
Waste Type: PHENOL
Waste Quantity: UNKNOWN
Waste Code: Not reported
HW Code: C224100
Waste Type: CADMIUM
Waste Quantity: UNKNOWN
Waste Code: Not reported
HW Code: C224100
Waste Type: ACENAPHTHENE
Waste Quantity: UNKNOWN
Waste Code: Not reported
HW Code: C224100
Waste Type: BENZENE
Waste Quantity: UNKNOWN
Waste Code: Not reported
HW Code: C224100
Waste Type: NAPHTHALENE
Waste Quantity: UNKNOWN
Waste Code: Not reported
Crossref ID: w2-1052-05-02
Cross Ref Type Code: 23
Cross Ref Type: Agreement/Consent Order Number
Record Added Date: 2009-04-16 14:48:00
Record Updated: 2009-04-16 14:48:00
Updated By: THKNIZEK
Crossref ID: 0501334
Cross Ref Type Code: 01
Cross Ref Type: Spill No.

190-220 THIRD STREET STORE LLC (Continued) **1015747246**

Record Added Date: 2010-03-16 10:17:00
Record Updated: 2010-03-16 10:17:00
Updated By: jxperezm
Crossref ID: 2011000389393
Cross Ref Type Code: 25
Cross Ref Type: County Recording Identifier
Record Added Date: 2011-11-22 14:05:00
Record Updated: 2011-11-22 14:05:00
Updated By: JXPEREZM

Name: WHOLE FOODS SITE
Address: 214 3RD ST.
City,State,Zip: BROOKLYN, NY 11215
Site Code: 333299
Control Name: Site Management Plan
HW Code: C224100
Control Code: 32
Control Type: INST
Dt record added: 07/11/2011
Dt rec updated: 09/07/2021
Updated By: JXPEREZM
Site Code: 333299
Site Description: "Location: The Whole Foods site is located in the vicinity of the intersection of 3rd Street and 3rd Avenue in Kings County, NY. Site Features: The site consists of approximately 2.101-acres with a building operating as a food store and parking. The site is fenced and is bordered on the south by 4th Street Basin (Gowanus Canal), on the north by 3rd Street, on the west by privately owned real property, and on the east by 3rd Avenue. Current Zoning/Uses: The property is zoned as medium manufacturing in a commercial area. The site is currently owned by 190-220 Third Street Store, LLC and has a building operating as a food store. The surrounding parcels are currently used for a combination of mixed light industrial, commercial and residential. The closest residential area is believed to be on 4th Avenue. Historical Uses: The subject site formerly consisted of several interconnected buildings and an open rear area that bordered the Gowanus Canal. The buildings prior uses that appear to have led to possible contamination include a coal yard, oil company, and junkyard and auto repair business. All buildings have been demolished. Site Geology and Hydrogeology: The Site is underlain by urban fill that varies in thickness from approximately 5 feet to 25 feet. The urban fill is underlain by an organic layer composed of varying proportions of silt and clay that varied in thickness from approximately 10 feet to 25 feet. The top of the organic layer likely represents the original surface of the Site, prior to filling in the late 1800s. The organic layer is underlain by a mixture of fine to coarse sands with increasing percentages of gravel and coarser sands with depth (coarsening downward sequence). Exploration borings were advanced to a total depth of approximately 77 feet below grade. The bedrock surface was not encountered in any of the test borings. Shallow groundwater is present in the overburden fill material beneath the Site. Groundwater is tidally influenced, but generally flows toward the 4th Street Basin in both high and low tide conditions. The groundwater level within the overburden aquifer ranges from an elevation of approximately 3 feet at the northwest boundary of the site to an elevation of approximately 8 feet in the southeast boundary of the site. "

190-220 THIRD STREET STORE LLC (Continued) **1015747246**

Env Problem: "Remediation at the site is complete. Prior to remediation, the primary contaminants of concern were associated with historic fill material, including semi-volatile organic compounds (specifically PAHs) and metals. Residual contamination at site will be managed in accordance with the Site Management Plan to ensure compliance with all the institutional/engineer controls required by the environmental easement. "

Health Problem: "Since some contaminated soils remain at the site below clean backfill, people will not come in contact with contaminated soils unless they dig below the surface. People are not expected to come into direct contact with contaminated groundwater because the area is served by a public water supply that is not affected by this contamination. Volatile organic compounds in the groundwater may move into the soil vapor (air spaces within the soil), which in turn may move into the overlying buildings and affect the indoor air quality. This process, which is similar to the movement of radon gas from the subsurface into the indoor air of buildings is referred to as soil vapor intrusion. Because the site is vacant, the inhalation of site-related contaminants of concern due to vapor intrusion does not represent a current concern. Furthermore, environmental sampling indicates soil vapor intrusion is not a concern for off-site buildings."

Dump: False
Structure: False
Lagoon: False
Landfill: False
Pond: False
Disp Start: Not reported
Disp Term: Not reported
Lat/Long: 40:40’29 / 73:59’21
Dell: False
Record Add: 2004-11-03 11:28:00
Record Upd: 2011-12-02 10:09:00
Updated By: JAQUINN
Own Op: 6
Sub Type: P03
Owner Name: Mark Mobley
Owner Company: 190-220 Third Street Store Brooklyn NY, LLC
Owner Address: 930 Sylvan Avenue
Owner Addr2: Not reported
Owner City,St,Zip: Englewood Cliffs, NJ 07632
Owner Country: United States of America
Own Op: 1
Sub Type: 06
Owner Name: Mark Mobley
Owner Company: 190-220 Third Street Store Brooklyn NY, LLC
Owner Address: 930 Sylvan Avenue
Owner Addr2: Not reported
Owner City,St,Zip: Englewood Cliffs, NJ 07632
Owner Country: United States of America
Own Op: Document Repository
Sub Type: NNN
Owner Name: Ms. Cheryl Powell
Owner Company: New York City Public Library
Owner Address: Carroll Gardens Branch
Owner Addr2: 396 Clinton Street
Owner City,St,Zip: Brooklyn, NY 11231

190-220 THIRD STREET STORE LLC (Continued) **1015747246**

Owner Country: United States of America
Own Op: 6
Sub Type: P03
Owner Name: Christina Minardi
Owner Company: Whole Foods Market Group, Inc.
Owner Address: 930 Sylvan Ave.
Owner Addr2: Not reported
Owner City,St,Zip: Englewood Cliffs, NJ 07632
Owner Country: United States of America
Own Op: Document Repository
Sub Type: NNN
Owner Name: Not reported
Owner Company: Brooklyn Community Board #6
Owner Address: 250 Baltic Street
Owner Addr2: Not reported
Owner City,St,Zip: Brooklyn, NY 11201
Owner Country: United States of America
HW Code: C224100
Waste Type: XYLENE (MIXED)
Waste Quantity: UNKNOWN
Waste Code: Not reported
HW Code: C224100
Waste Type: LEAD
Waste Quantity: UNKNOWN
Waste Code: Not reported
HW Code: C224100
Waste Type: MERCURY
Waste Quantity: UNKNOWN
Waste Code: Not reported
HW Code: C224100
Waste Type: BENZO(A)PYRENE
Waste Quantity: UNKNOWN
Waste Code: Not reported
HW Code: C224100
Waste Type: PHENOL
Waste Quantity: UNKNOWN
Waste Code: Not reported
HW Code: C224100
Waste Type: CADMIUM
Waste Quantity: UNKNOWN
Waste Code: Not reported
HW Code: C224100
Waste Type: ACENAPHTHENE
Waste Quantity: UNKNOWN
Waste Code: Not reported
HW Code: C224100
Waste Type: BENZENE
Waste Quantity: UNKNOWN
Waste Code: Not reported
HW Code: C224100
Waste Type: NAPHTHALENE
Waste Quantity: UNKNOWN
Waste Code: Not reported
Crossref ID: w2-1052-05-02
Cross Ref Type Code: 23
Cross Ref Type: Agreement/Consent Order Number
Record Added Date: 2009-04-16 14:48:00

190-220 THIRD STREET STORE LLC (Continued) **1015747246**

Record Updated: 2009-04-16 14:48:00
Updated By: THKNIZEK
Crossref ID: 0501334
Cross Ref Type Code: 01
Cross Ref Type: Spill No.
Record Added Date: 2010-03-16 10:17:00
Record Updated: 2010-03-16 10:17:00
Updated By: jxperezm
Crossref ID: 2011000389393
Cross Ref Type Code: 25
Cross Ref Type: County Recording Identifier
Record Added Date: 2011-11-22 14:05:00
Record Updated: 2011-11-22 14:05:00
Updated By: JXPEREZM

Name: WHOLE FOODS SITE
Address: 214 3RD ST.
City,State,Zip: BROOKLYN, NY 11215
Site Code: 333299
Control Name: O&M Plan
HW Code: C224100
Control Code: 33
Control Type: INST
Dt record added: 07/11/2011
Dt rec updated: 09/07/2021
Updated By: JXPEREZM
Site Code: 333299
Site Description: "Location: The Whole Foods site is located in the vicinity of the intersection of 3rd Street and 3rd Avenue in Kings County, NY. Site Features: The site consists of approximately 2.101-acres with a building operating as a food store and parking. The site is fenced and is bordered on the south by 4th Street Basin (Gowanus Canal), on the north by 3rd Street, on the west by privately owned real property, and on the east by 3rd Avenue. Current Zoning/Uses: The property is zoned as medium manufacturing in a commercial area. The site is currently owned by 190-220 Third Street Store, LLC and has a building operating as a food store. The surrounding parcels are currently used for a combination of mixed light industrial, commercial and residential. The closest residential area is believed to be on 4th Avenue. Historical Uses: The subject site formerly consisted of several interconnected buildings and an open rear area that bordered the Gowanus Canal. The buildings prior uses that appear to have led to possible contamination include a coal yard, oil company, and junkyard and auto repair business. All buildings have been demolished. Site Geology and Hydrogeology: The Site is underlain by urban fill that varies in thickness from approximately 5 feet to 25 feet. The urban fill is underlain by an organic layer composed of varying proportions of silt and clay that varied in thickness from approximately 10 feet to 25 feet. The top of the organic layer likely represents the original surface of the Site, prior to filling in the late 1800s. The organic layer is underlain by a mixture of fine to coarse sands with increasing percentages of gravel and coarser sands with depth (coarsening downward sequence). Exploration borings were advanced to a total depth of approximately 77 feet below grade. The bedrock surface was not encountered in any of the test borings. Shallow groundwater is present in the overburden fill material beneath the Site. Groundwater is tidally influenced, but generally

190-220 THIRD STREET STORE LLC (Continued) **1015747246**

flows toward the 4th Street Basin in both high and low tide conditions. The groundwater level within the overburden aquifer ranges from an elevation of approximately 3 feet at the northwest boundary of the site to an elevation of approximately 8 feet in the southeast boundary of the site. "

Env Problem: "Remediation at the site is complete. Prior to remediation, the primary contaminants of concern were associated with historic fill material, including semi-volatile organic compounds (specifically PAHs) and metals. Residual contamination at site will be managed in accordance with the Site Management Plan to ensure compliance with all the institutional/engineer controls required by the environmental easement. "

Health Problem: "Since some contaminated soils remain at the site below clean backfill, people will not come in contact with contaminated soils unless they dig below the surface. People are not expected to come into direct contact with contaminated groundwater because the area is served by a public water supply that is not affected by this contamination. Volatile organic compounds in the groundwater may move into the soil vapor (air spaces within the soil), which in turn may move into the overlying buildings and affect the indoor air quality. This process, which is similar to the movement of radon gas from the subsurface into the indoor air of buildings is referred to as soil vapor intrusion. Because the site is vacant, the inhalation of site-related contaminants of concern due to vapor intrusion does not represent a current concern. Furthermore, environmental sampling indicates soil vapor intrusion is not a concern for off-site buildings."

Dump: False
Structure: False
Lagoon: False
Landfill: False
Pond: False
Disp Start: Not reported
Disp Term: Not reported
Lat/Long: 40:40'29 / 73:59'21
Dell: False
Record Add: 2004-11-03 11:28:00
Record Upd: 2011-12-02 10:09:00
Updated By: JAQUINN
Own Op: 6
Sub Type: P03
Owner Name: Mark Mobley
Owner Company: 190-220 Third Street Store Brooklyn NY, LLC
Owner Address: 930 Sylvan Avenue
Owner Addr2: Not reported
Owner City,St,Zip: Englewood Cliffs, NJ 07632
Owner Country: United States of America
Own Op: 1
Sub Type: 06
Owner Name: Mark Mobley
Owner Company: 190-220 Third Street Store Brooklyn NY, LLC
Owner Address: 930 Sylvan Avenue
Owner Addr2: Not reported
Owner City,St,Zip: Englewood Cliffs, NJ 07632
Owner Country: United States of America
Own Op: Document Repository
Sub Type: NNN

190-220 THIRD STREET STORE LLC (Continued) **1015747246**

Owner Name: Ms. Cheryl Powell
Owner Company: New York City Public Library
Owner Address: Carroll Gardens Branch
Owner Addr2: 396 Clinton Street
Owner City,St,Zip: Brooklyn, NY 11231
Owner Country: United States of America
Own Op: 6
Sub Type: P03
Owner Name: Christina Minardi
Owner Company: Whole Foods Market Group, Inc.
Owner Address: 930 Sylvan Ave.
Owner Addr2: Not reported
Owner City,St,Zip: Englewood Cliffs, NJ 07632
Owner Country: United States of America
Own Op: Document Repository
Sub Type: NNN
Owner Name: Not reported
Owner Company: Brooklyn Community Board #6
Owner Address: 250 Baltic Street
Owner Addr2: Not reported
Owner City,St,Zip: Brooklyn, NY 11201
Owner Country: United States of America
HW Code: C224100
Waste Type: XYLENE (MIXED)
Waste Quantity: UNKNOWN
Waste Code: Not reported
HW Code: C224100
Waste Type: LEAD
Waste Quantity: UNKNOWN
Waste Code: Not reported
HW Code: C224100
Waste Type: MERCURY
Waste Quantity: UNKNOWN
Waste Code: Not reported
HW Code: C224100
Waste Type: BENZO(A)PYRENE
Waste Quantity: UNKNOWN
Waste Code: Not reported
HW Code: C224100
Waste Type: PHENOL
Waste Quantity: UNKNOWN
Waste Code: Not reported
HW Code: C224100
Waste Type: CADMIUM
Waste Quantity: UNKNOWN
Waste Code: Not reported
HW Code: C224100
Waste Type: ACENAPHTHENE
Waste Quantity: UNKNOWN
Waste Code: Not reported
HW Code: C224100
Waste Type: BENZENE
Waste Quantity: UNKNOWN
Waste Code: Not reported
HW Code: C224100
Waste Type: NAPHTHALENE
Waste Quantity: UNKNOWN

190-220 THIRD STREET STORE LLC (Continued) **1015747246**

Waste Code: Not reported
Crossref ID: w2-1052-05-02
Cross Ref Type Code: 23
Cross Ref Type: Agreement/Consent Order Number
Record Added Date: 2009-04-16 14:48:00
Record Updated: 2009-04-16 14:48:00
Updated By: THKNIZEK
Crossref ID: 0501334
Cross Ref Type Code: 01
Cross Ref Type: Spill No.
Record Added Date: 2010-03-16 10:17:00
Record Updated: 2010-03-16 10:17:00
Updated By: jxperezm
Crossref ID: 2011000389393
Cross Ref Type Code: 25
Cross Ref Type: County Recording Identifier
Record Added Date: 2011-11-22 14:05:00
Record Updated: 2011-11-22 14:05:00
Updated By: JXPEREZM

Name: WHOLE FOODS SITE
Address: 214 3RD ST.
City,State,Zip: BROOKLYN, NY 11215
Site Code: 333299
Control Name: Environmental Easement
HW Code: C224100
Control Code: J
Control Type: INST
Dt record added: 07/11/2011
Dt rec updated: 09/07/2021
Updated By: JXPEREZM
Site Code: 333299
Site Description: "Location: The Whole Foods site is located in the vicinity of the intersection of 3rd Street and 3rd Avenue in Kings County, NY. Site Features: The site consists of approximately 2.101-acres with a building operating as a food store and parking. The site is fenced and is bordered on the south by 4th Street Basin (Gowanus Canal), on the north by 3rd Street, on the west by privately owned real property, and on the east by 3rd Avenue. Current Zoning/Uses: The property is zoned as medium manufacturing in a commercial area. The site is currently owned by 190-220 Third Street Store, LLC and has a building operating as a food store. The surrounding parcels are currently used for a combination of mixed light industrial, commercial and residential. The closest residential area is believed to be on 4th Avenue. Historical Uses: The subject site formerly consisted of several interconnected buildings and an open rear area that bordered the Gowanus Canal. The buildings prior uses that appear to have led to possible contamination include a coal yard, oil company, and junkyard and auto repair business. All buildings have been demolished. Site Geology and Hydrogeology: The Site is underlain by urban fill that varies in thickness from approximately 5 feet to 25 feet. The urban fill is underlain by an organic layer composed of varying proportions of silt and clay that varied in thickness from approximately 10 feet to 25 feet. The top of the organic layer likely represents the original surface of the Site, prior to filling in the late 1800s. The organic layer is underlain by a mixture of fine to coarse sands with increasing percentages of gravel and coarser sands

190-220 THIRD STREET STORE LLC (Continued) **1015747246**

with depth (coarsening downward sequence). Exploration borings were advanced to a total depth of approximately 77 feet below grade. The bedrock surface was not encountered in any of the test borings. Shallow groundwater is present in the overburden fill material beneath the Site. Groundwater is tidally influenced, but generally flows toward the 4th Street Basin in both high and low tide conditions. The groundwater level within the overburden aquifer ranges from an elevation of approximately 3 feet at the northwest boundary of the site to an elevation of approximately 8 feet in the southeast boundary of the site. "

Env Problem: "Remediation at the site is complete. Prior to remediation, the primary contaminants of concern were associated with historic fill material, including semi-volatile organic compounds (specifically PAHs) and metals. Residual contamination at site will be managed in accordance with the Site Management Plan to ensure compliance with all the institutional/engineer controls required by the environmental easement. "

Health Problem: "Since some contaminated soils remain at the site below clean backfill, people will not come in contact with contaminated soils unless they dig below the surface. People are not expected to come into direct contact with contaminated groundwater because the area is served by a public water supply that is not affected by this contamination. Volatile organic compounds in the groundwater may move into the soil vapor (air spaces within the soil), which in turn may move into the overlying buildings and affect the indoor air quality. This process, which is similar to the movement of radon gas from the subsurface into the indoor air of buildings is referred to as soil vapor intrusion. Because the site is vacant, the inhalation of site-related contaminants of concern due to vapor intrusion does not represent a current concern. Furthermore, environmental sampling indicates soil vapor intrusion is not a concern for off-site buildings."

Dump: False
Structure: False
Lagoon: False
Landfill: False
Pond: False
Disp Start: Not reported
Disp Term: Not reported
Lat/Long: 40:40’29 / 73:59’21
Dell: False
Record Add: 2004-11-03 11:28:00
Record Upd: 2011-12-02 10:09:00
Updated By: JAQUINN
Own Op: 6
Sub Type: P03
Owner Name: Mark Mobley
Owner Company: 190-220 Third Street Store Brooklyn NY, LLC
Owner Address: 930 Sylvan Avenue
Owner Addr2: Not reported
Owner City,St,Zip: Englewood Cliffs, NJ 07632
Owner Country: United States of America
Own Op: 1
Sub Type: 06
Owner Name: Mark Mobley
Owner Company: 190-220 Third Street Store Brooklyn NY, LLC
Owner Address: 930 Sylvan Avenue

190-220 THIRD STREET STORE LLC (Continued) **1015747246**

Owner Addr2: Not reported
Owner City,St,Zip: Englewood Cliffs, NJ 07632
Owner Country: United States of America
Own Op: Document Repository
Sub Type: NNN
Owner Name: Ms. Cheryl Powell
Owner Company: New York City Public Library
Owner Address: Carroll Gardens Branch
Owner Addr2: 396 Clinton Street
Owner City,St,Zip: Brooklyn, NY 11231
Owner Country: United States of America
Own Op: 6
Sub Type: P03
Owner Name: Christina Minardi
Owner Company: Whole Foods Market Group, Inc.
Owner Address: 930 Sylvan Ave.
Owner Addr2: Not reported
Owner City,St,Zip: Englewood Cliffs, NJ 07632
Owner Country: United States of America
Own Op: Document Repository
Sub Type: NNN
Owner Name: Not reported
Owner Company: Brooklyn Community Board #6
Owner Address: 250 Baltic Street
Owner Addr2: Not reported
Owner City,St,Zip: Brooklyn, NY 11201
Owner Country: United States of America
HW Code: C224100
Waste Type: XYLENE (MIXED)
Waste Quantity: UNKNOWN
Waste Code: Not reported
HW Code: C224100
Waste Type: LEAD
Waste Quantity: UNKNOWN
Waste Code: Not reported
HW Code: C224100
Waste Type: MERCURY
Waste Quantity: UNKNOWN
Waste Code: Not reported
HW Code: C224100
Waste Type: BENZO(A)PYRENE
Waste Quantity: UNKNOWN
Waste Code: Not reported
HW Code: C224100
Waste Type: PHENOL
Waste Quantity: UNKNOWN
Waste Code: Not reported
HW Code: C224100
Waste Type: CADMIUM
Waste Quantity: UNKNOWN
Waste Code: Not reported
HW Code: C224100
Waste Type: ACENAPHTHENE
Waste Quantity: UNKNOWN
Waste Code: Not reported
HW Code: C224100
Waste Type: BENZENE

190-220 THIRD STREET STORE LLC (Continued) **1015747246**

Waste Quantity: UNKNOWN
Waste Code: Not reported
HW Code: C224100
Waste Type: NAPHTHALENE
Waste Quantity: UNKNOWN
Waste Code: Not reported
Crossref ID: w2-1052-05-02
Cross Ref Type Code: 23
Cross Ref Type: Agreement/Consent Order Number
Record Added Date: 2009-04-16 14:48:00
Record Updated: 2009-04-16 14:48:00
Updated By: THKNIZEK
Crossref ID: 0501334
Cross Ref Type Code: 01
Cross Ref Type: Spill No.
Record Added Date: 2010-03-16 10:17:00
Record Updated: 2010-03-16 10:17:00
Updated By: jxperezm
Crossref ID: 2011000389393
Cross Ref Type Code: 25
Cross Ref Type: County Recording Identifier
Record Added Date: 2011-11-22 14:05:00
Record Updated: 2011-11-22 14:05:00
Updated By: JXPEREZM

BROWNFIELDS:

Name:	WHOLE FOODS SITE
Address:	214 3RD ST.
City,State,Zip:	BROOKLYN, NY 11215
Program:	BCP
Site Code:	333299
Acres:	2.101
HW Code:	C224100
SWIS:	2401
Town:	New York City
Record Added Date:	11/03/2004
Record Updated Date:	06/15/2021
Update By:	GWBURKE
Site Description:	"Location: The Whole Foods site is located in the vicinity of the intersection of 3rd Street and 3rd Avenue in Kings County, NY. Site Features: The site consists of approximately 2.101-acres with a building operating as a food store and parking. The site is fenced and is bordered on the south by 4th Street Basin (Gowanus Canal), on the north by 3rd Street, on the west by privately owned real property, and on the east by 3rd Avenue. Current Zoning/Uses: The property is zoned as medium manufacturing in a commercial area. The site is currently owned by 190-220 Third Street Store, LLC and has a building operating as a food store. The surrounding parcels are currently used for a combination of mixed light industrial, commercial and residential. The closest residential area is believed to be on 4th Avenue. Historical Uses: The subject site formerly consisted of several interconnected buildings and an open rear area that bordered the Gowanus Canal. The buildings prior uses that appear to have led to possible contamination include a coal yard, oil company, and junkyard and auto repair business. All buildings have been demolished. Site Geology and Hydrogeology: The Site is underlain by urban fill that varies in thickness from approximately 5 feet to

190-220 THIRD STREET STORE LLC (Continued) **1015747246**

	25 feet. The urban fill is underlain by an organic layer composed of varying proportions of silt and clay that varied in thickness from approximately 10 feet to 25 feet. The top of the organic layer likely represents the original surface of the Site, prior to filling in the late 1800s. The organic layer is underlain by a mixture of fine to coarse sands with increasing percentages of gravel and coarser sands with depth (coarsening downward sequence). Exploration borings were advanced to a total depth of approximately 77 feet below grade. The bedrock surface was not encountered in any of the test borings. Shallow groundwater is present in the overburden fill material beneath the Site. Groundwater is tidally influenced, but generally flows toward the 4th Street Basin in both high and low tide conditions. The groundwater level within the overburden aquifer ranges from an elevation of approximately 3 feet at the northwest boundary of the site to an elevation of approximately 8 feet in the southeast boundary of the site. "
Env Problem:	"Remediation at the site is complete. Prior to remediation, the primary contaminants of concern were associated with historic fill material, including semi-volatile organic compounds (specifically PAHs) and metals. Residual contamination at site will be managed in accordance with the Site Management Plan to ensure compliance with all the institutional/engineer controls required by the environmental easement. "
Health Problem:	"Since some contaminated soils remain at the site below clean backfill, people will not come in contact with contaminated soils unless they dig below the surface. People are not expected to come into direct contact with contaminated groundwater because the area is served by a public water supply that is not affected by this contamination. Volatile organic compounds in the groundwater may move into the soil vapor (air spaces within the soil), which in turn may move into the overlying buildings and affect the indoor air quality. This process, which is similar to the movement of radon gas from the subsurface into the indoor air of buildings is referred to as soil vapor intrusion. Because the site is vacant, the inhalation of site-related contaminants of concern due to vapor intrusion does not represent a current concern. Furthermore, environmental sampling indicates soil vapor intrusion is not a concern for off-site buildings."
Dump:	False
Structure:	False
Lagoon:	False
Landfill:	False
Pond:	False
Disp Start:	Not reported
Disp Term:	Not reported
Lat/Long:	40:40'29 / 73:59'21
Dell:	False
Record Add:	2004-11-03 11:28:00
Record Upd:	2011-12-02 10:09:00
Updated By:	JAQUINN
Own Op:	6
Sub Type:	P03
Owner Name:	Mark Mobley
Owner Company:	190-220 Third Street Store Brooklyn NY, LLC
Owner Address:	930 Sylvan Avenue
Owner Addr2:	Not reported
Owner City,St,Zip:	Englewood Cliffs, NJ 07632

190-220 THIRD STREET STORE LLC (Continued) **1015747246**

Owner Country:	United States of America
Own Op:	1
Sub Type:	06
Owner Name:	Mark Mobley
Owner Company:	190-220 Third Street Store Brooklyn NY, LLC
Owner Address:	930 Sylvan Avenue
Owner Addr2:	Not reported
Owner City,St,Zip:	Englewood Cliffs, NJ 07632
Owner Country:	United States of America
Own Op:	Document Repository
Sub Type:	NNN
Owner Name:	Ms. Cheryl Powell
Owner Company:	New York City Public Library
Owner Address:	Carroll Gardens Branch
Owner Addr2:	396 Clinton Street
Owner City,St,Zip:	Brooklyn, NY 11231
Owner Country:	United States of America
Own Op:	6
Sub Type:	P03
Owner Name:	Christina Minardi
Owner Company:	Whole Foods Market Group, Inc.
Owner Address:	930 Sylvan Ave.
Owner Addr2:	Not reported
Owner City,St,Zip:	Englewood Cliffs, NJ 07632
Owner Country:	United States of America
Own Op:	Document Repository
Sub Type:	NNN
Owner Name:	Not reported
Owner Company:	Brooklyn Community Board #6
Owner Address:	250 Baltic Street
Owner Addr2:	Not reported
Owner City,St,Zip:	Brooklyn, NY 11201
Owner Country:	United States of America
HW Code:	C224100
Waste Type:	XYLENE (MIXED)
Waste Quantity:	UNKNOWN
Waste Code:	Not reported
HW Code:	C224100
Waste Type:	LEAD
Waste Quantity:	UNKNOWN
Waste Code:	Not reported
HW Code:	C224100
Waste Type:	MERCURY
Waste Quantity:	UNKNOWN
Waste Code:	Not reported
HW Code:	C224100
Waste Type:	BENZO(A)PYRENE
Waste Quantity:	UNKNOWN
Waste Code:	Not reported
HW Code:	C224100
Waste Type:	PHENOL
Waste Quantity:	UNKNOWN
Waste Code:	Not reported
HW Code:	C224100
Waste Type:	CADMIUM
Waste Quantity:	UNKNOWN
Waste Code:	Not reported

190-220 THIRD STREET STORE LLC (Continued) **1015747246**

HW Code:	C224100
Waste Type:	ACENAPHTHENE
Waste Quantity:	UNKNOWN
Waste Code:	Not reported
HW Code:	C224100
Waste Type:	BENZENE
Waste Quantity:	UNKNOWN
Waste Code:	Not reported
HW Code:	C224100
Waste Type:	NAPHTHALENE
Waste Quantity:	UNKNOWN
Waste Code:	Not reported
Crossref ID:	w2-1052-05-02
Cross Ref Type Code:	23
Cross Ref Type:	Agreement/Consent Order Number
Record Added Date:	2009-04-16 14:48:00
Record Updated:	2009-04-16 14:48:00
Updated By:	THKNIZEK
Crossref ID:	0501334
Cross Ref Type Code:	01
Cross Ref Type:	Spill No.
Record Added Date:	2010-03-16 10:17:00
Record Updated:	2010-03-16 10:17:00
Updated By:	jxperezm
Crossref ID:	2011000389393
Cross Ref Type Code:	25
Cross Ref Type:	County Recording Identifier
Record Added Date:	2011-11-22 14:05:00
Record Updated:	2011-11-22 14:05:00
Updated By:	JXPEREZM

RCRA NonGen / NLR:

Date Form Received by Agency:	20160617
Handler Name:	190-220 THIRD STREET STORE LLC
Handler Address:	214 3RD ST
Handler City,State,Zip:	BROOKLYN, NY 11215
EPA ID:	NYR000197178
Contact Name:	JOHN K BOGDANSKI
Contact Address:	RESEARCH PKWY
Contact City,State,Zip:	MERIDEN, CT 06450
Contact Telephone:	203-630-1406 2436
Contact Fax:	203-630-2615
Contact Email:	JBOGDANSKI@BLCOMPANIES.COM
Contact Title:	SENIOR ENVIRONMENTAL SCIENTIST
EPA Region:	02
Land Type:	Private
Federal Waste Generator Description:	Not a generator, verified
Non-Notifier:	Not reported
Biennial Report Cycle:	Not reported
Accessibility:	Not reported
Active Site Indicator:	Not reported
State District Owner:	NY
State District:	NYSDEC R2
Mailing Address:	3RD ST
Mailing City,State,Zip:	BROOKLYN, NY 11215
Owner Name:	190-22 THIRD STREET STORE LLC
Owner Type:	Private

190-220 THIRD STREET STORE LLC (Continued) **1015747246**

Operator Name:	190-22 THIRD STREET STORE LLC
Operator Type:	Private
Short-Term Generator Activity:	No
Importer Activity:	No
Mixed Waste Generator:	No
Transporter Activity:	No
Transfer Facility Activity:	No
Recycler Activity with Storage:	No
Small Quantity On-Site Burner Exemption:	No
Smelting Melting and Refining Furnace Exemption:	No
Underground Injection Control:	No
Off-Site Waste Receipt:	No
Universal Waste Indicator:	No
Universal Waste Destination Facility:	No
Federal Universal Waste:	No
Active Site Fed-Reg Treatment Storage and Disposal Facility:	Not reported
Active Site Converter Treatment storage and Disposal Facility:	Not reported
Active Site State-Reg Treatment Storage and Disposal Facility:	Not reported
Active Site State-Reg Handler:	---
Federal Facility Indicator:	Not reported
Hazardous Secondary Material Indicator:	NN
Sub-Part K Indicator:	Not reported
Commercial TSD Indicator:	No
Treatment Storage and Disposal Type:	Not reported
2018 GPRA Permit Baseline:	Not on the Baseline
2018 GPRA Renewals Baseline:	Not on the Baseline
Permit Renewals Workload Universe:	Not reported
Permit Workload Universe:	Not reported
Permit Progress Universe:	Not reported
Post-Closure Workload Universe:	Not reported
Closure Workload Universe:	Not reported
202 GPRA Corrective Action Baseline:	No
Corrective Action Workload Universe:	No
Subject to Corrective Action Universe:	No
Non-TSDFs Where RCRA CA has Been Imposed Universe:	No
TSDFs Potentially Subject to CA Under 3004 (u)/(v) Universe:	No
TSDFs Only Subject to CA under Discretionary Auth Universe:	No
Corrective Action Priority Ranking:	No NCAPS ranking
Environmental Control Indicator:	No
Institutional Control Indicator:	No
Human Exposure Controls Indicator:	N/A
Groundwater Controls Indicator:	N/A
Operating TSDF Universe:	Not reported
Full Enforcement Universe:	Not reported
Significant Non-Complier Universe:	No
Unaddressed Significant Non-Complier Universe:	No
Addressed Significant Non-Complier Universe:	No
Significant Non-Complier With a Compliance Schedule Universe:	No
Financial Assurance Required:	Not reported
Handler Date of Last Change:	20160617
Recognized Trader-Importer:	No
Recognized Trader-Exporter:	No
Importer of Spent Lead Acid Batteries:	No
Exporter of Spent Lead Acid Batteries:	No
Recycler Activity Without Storage:	Not reported
Manifest Broker:	Not reported
Sub-Part P Indicator:	No

190-220 THIRD STREET STORE LLC (Continued) **1015747246**

Hazardous Waste Summary:
Waste Code: D008
Waste Description: LEAD

Handler - Owner Operator:
Owner/Operator Indicator: Owner
Owner/Operator Name: 190-22 THIRD STREET STORE LLC
Legal Status: Private
Date Became Current: 20060612
Date Ended Current: Not reported
Owner/Operator Address: 930 SYLVAN AVE
Owner/Operator City,State,Zip: ENGLEWOOD CLIFFS, NJ 07632
Owner/Operator Telephone: 201-567-2090
Owner/Operator Telephone Ext: Not reported
Owner/Operator Fax: Not reported
Owner/Operator Email: Not reported

Owner/Operator Indicator: Operator
Owner/Operator Name: 190-22 THIRD STREET STORE LLC
Legal Status: Private
Date Became Current: 20060612
Date Ended Current: Not reported
Owner/Operator Address: 930 SYLVAN AVE
Owner/Operator City,State,Zip: ENGLEWOOD CLIFFS, NJ 07632
Owner/Operator Telephone: 201-567-2090
Owner/Operator Telephone Ext: Not reported
Owner/Operator Fax: Not reported
Owner/Operator Email: Not reported

Owner/Operator Indicator: Operator
Owner/Operator Name: 190-22 THIRD STREET STORE LLC
Legal Status: Private
Date Became Current: 20060612
Date Ended Current: Not reported
Owner/Operator Address: 930 SYLVAN AVE
Owner/Operator City,State,Zip: ENGLEWOOD CLIFFS, NJ 07632
Owner/Operator Telephone: 201-567-2090
Owner/Operator Telephone Ext: Not reported
Owner/Operator Fax: Not reported
Owner/Operator Email: Not reported

Owner/Operator Indicator: Owner
Owner/Operator Name: 190-22 THIRD STREET STORE LLC
Legal Status: Private
Date Became Current: 20060612
Date Ended Current: Not reported
Owner/Operator Address: 930 SYLVAN AVE
Owner/Operator City,State,Zip: ENGLEWOOD CLIFFS, NJ 07632
Owner/Operator Telephone: 201-567-2090
Owner/Operator Telephone Ext: Not reported
Owner/Operator Fax: Not reported
Owner/Operator Email: Not reported

Historic Generators:
Receive Date: 20160617
Handler Name: 190-220 THIRD STREET STORE LLC

190-220 THIRD STREET STORE LLC (Continued) **1015747246**

Federal Waste Generator Description:	Not a generator, verified
State District Owner:	NY
Large Quantity Handler of Universal Waste:	No
Recognized Trader Importer:	No
Recognized Trader Exporter:	No
Spent Lead Acid Battery Importer:	No
Spent Lead Acid Battery Exporter:	No
Current Record:	Yes
Non Storage Recycler Activity:	Not reported
Electronic Manifest Broker:	Not reported

Receive Date:	20120926
Handler Name:	190-220 THIRD STREET STORE LLC
Federal Waste Generator Description:	Large Quantity Generator
State District Owner:	NY
Large Quantity Handler of Universal Waste:	No
Recognized Trader Importer:	No
Recognized Trader Exporter:	No
Spent Lead Acid Battery Importer:	No
Spent Lead Acid Battery Exporter:	No
Current Record:	No
Non Storage Recycler Activity:	Not reported
Electronic Manifest Broker:	Not reported

List of NAICS Codes and Descriptions:

NAICS Code:	23622
NAICS Description:	COMMERCIAL AND INSTITUTIONAL BUILDING CONSTRUCTION

Facility Has Received Notices of Violations:

Violations:	No Violations Found

Evaluation Action Summary:

Evaluations:	No Evaluations Found

NY MANIFEST:

Name:	190-220 THIRD STREET STORE LLC
Address:	214 3RD ST
City,State,Zip:	BROOKLYN, NY 11215
Country:	USA
EPA ID:	NYR000197178
Facility Status:	Not reported
Location Address 1:	214 3RD STREET
Code:	BP
Location Address 2:	Not reported
Total Tanks:	Not reported
Location City:	BROOKLYN
Location State:	NY
Location Zip:	11215
Location Zip 4:	Not reported

NY MANIFEST:

EPAID:	NYR000197178
Mailing Name:	190-220 THIRD STREET STORE LLC
Mailing Contact:	190-220 THIRD STREET STORE LLC
Mailing Address 1:	930 SYLVAN AVE

190-220 THIRD STREET STORE LLC (Continued) **1015747246**

Mailing Address 2:	Not reported
Mailing City:	ENGLEWOOD CLIFFS
Mailing State:	NJ
Mailing Zip:	07632
Mailing Zip 4:	Not reported
Mailing Country:	USA
Mailing Phone:	2036082436

NY MANIFEST:

Document ID:	Not reported
Manifest Status:	Not reported
seq:	Not reported
Year:	2018
Trans1 State ID:	PAD146714878
Trans2 State ID:	Not reported
Generator Ship Date:	10/26/2012
Trans1 Recv Date:	10/26/2012
Trans2 Recv Date:	Not reported
TSD Site Recv Date:	10/26/2012
Part A Recv Date:	Not reported
Part B Recv Date:	Not reported
Generator EPA ID:	NYR000197178
Trans1 EPA ID:	Not reported
Trans2 EPA ID:	Not reported
TSDF ID 1:	NJD991291105
TSDF ID 2:	Not reported
Manifest Tracking Number:	010556087JJK
Import Indicator:	N
Export Indicator:	N
Discr Quantity Indicator:	Y
Discr Type Indicator:	N
Discr Residue Indicator:	N
Discr Partial Reject Indicator:	N
Discr Full Reject Indicator:	N
Manifest Ref Number:	Not reported
Alt Facility RCRA ID:	Not reported
Alt Facility Sign Date:	Not reported
MGMT Method Type Code:	H141
Waste Code:	Not reported
Waste Code:	Not reported
Waste Code:	Not reported
Waste Code:	Not reported
Waste Code:	Not reported
Waste Code:	Not reported
Quantity:	38000
Units:	P - Pounds
Number of Containers:	1
Container Type:	DT - Dump trucks
Handling Method:	L Landfill.
Specific Gravity:	1
Waste Code:	D008
Waste Code 1_2:	Not reported
Waste Code 1_3:	Not reported
Waste Code 1_4:	Not reported
Waste Code 1_5:	Not reported
Waste Code 1_6:	Not reported

326 SSE 1/4-1/2 0.294 mi. 1551 ft. | **275 4TH AVENUE**
275 4TH AVENUE
NEW YORK CITY, NY | **NY VCP** | **S118943374**
N/A

Relative: Higher
Actual: 27 ft.

VCP NYC:

Project ID:	14TMP0054K,14EHAZ054K,14CVCP240K
Name:	275 4TH AVENUE
Address:	275 4TH AVENUE
City,State,Zip:	NEW YORK CITY, NY
Borough:	Brooklyn
BBL:	3009640001
OER Program:	VCP (Enrolled), E/RD (Review)
Phase:	Site Management
Latitude:	40.6754
Longitude:	-73.984502
Postcode:	6
Community Board:	39
Council District:	133
Census Tract:	3424427
BIN:	3009647505
NTA:	Park Slope-Gowanus

AT327 NNE 1/4-1/2 0.297 mi. 1569 ft. | **WYCKOFF GARDENS -NYCHA**
272 WYCKOFF STREET
BROOKLYN, NY
Site 1 of 3 in cluster AT | **NY LTANKS**
NY Spills | **S100781767**
N/A

Relative: Higher
Actual: 21 ft.

LTANKS:

Name:	WYCKOFF GARDENS -NYCHA
Address:	272 WYCKOFF STREET
City,State,Zip:	BROOKLYN, NY
Spill Number/Closed Date:	9307448 / 2004-01-08
Facility ID:	9307448
Site ID:	145839
Spill Date:	1993-09-20
Spill Cause:	Tank Test Failure
Spill Source:	Institutional, Educational, Gov., Other
Spill Class:	C3
Cleanup Ceased:	Not reported
SWIS:	2401
Investigator:	JAKOLLEE
Referred To:	Not reported
Reported to Dept:	1993-09-20
CID:	Not reported
Water Affected:	Not reported
Spill Notifier:	Tank Tester
Last Inspection:	Not reported
Recommended Penalty:	False
Meets Standard:	False
UST Involvement:	False
Remediation Phase:	0
Date Entered In Computer:	1993-09-21
Spill Record Last Update:	2009-01-12
Spiller Name:	Not reported
Spiller Company:	NYCHA
Spiller Address:	Not reported
Spiller County:	001

WYCKOFF GARDENS -NYCHA (Continued) **S100781767**

Spiller Contact:	Not reported
Spiller Phone:	Not reported
Spiller Extention:	Not reported
DEC Region:	2
DER Facility ID:	118683
DEC Memo:	""
Remarks:	"VISUAL LEAKS AT TOP OF TANK. EMPTY TANK - PRESSURE TEST, GAS LEAK & ULTRA SOUND TESTED."

All TTF:

Facility ID:	9307448
Spill Number:	9307448
Spill Tank Test:	1542005
Site ID:	145839
Tank Number:	001
Tank Size:	0
Material:	0001
EPA UST:	Not reported
UST:	Not reported
Cause:	Not reported
Source:	Not reported
Test Method:	00
Test Method 2:	Unknown
Leak Rate:	.00
Gross Fail:	Not reported
Modified By:	Spills
Last Modified Date:	Not reported

All Materials:

Site ID:	145839
Operable Unit ID:	988530
Operable Unit:	01
Material ID:	393709
Material Code:	0001A
Material Name:	#2 fuel oil
Case No.:	Not reported
Material FA:	Petroleum
Quantity:	.00
Units:	L
Recovered:	.00
Oxygenate:	Not reported

SPILLS:

Name:	WYCKOFF GARDENS
Address:	272 WYCKOFF ST
City,State,Zip:	BROOKLYN, NY
Spill Number/Closed Date:	2003758 / 2020-08-07
Facility ID:	2003758
Facility Type:	ER
DER Facility ID:	557783
Site ID:	609493
DEC Region:	2
Spill Cause:	Equipment Failure
Spill Class:	Not reported
SWIS:	2401
Spill Date:	2020-08-05

WYCKOFF GARDENS -NYCHA (Continued) **S100781767**

Investigator:	RJFENG
Referred To:	Not reported
Reported to Dept:	2020-08-05
CID:	Not reported
Water Affected:	Not reported
Spill Source:	Private Dwelling
Spill Notifier:	Responsible Party
Cleanup Ceased:	Not reported
Cleanup Meets Std:	False
Last Inspection:	Not reported
Recommended Penalty:	False
UST Trust:	False
Remediation Phase:	0
Date Entered In Computer:	2020-08-05
Spill Record Last Update:	2020-08-07
Spiller Name:	NELSON DIAZ
Spiller Company:	WYCKOFF GARDENS
Spiller Address:	272 WYCKOFF ST
Spiller Company:	999
Contact Name:	NELSON DIAZ
DEC Memo:	"8/5/2020 - Feng - Desk Duty in office. spoke to Nelson Diaz. The mobile boiler strainer failure and leaked about 6 gallons fuel oil. Provide him email for him to forward the photos over. received email Good afternoon all, Today a spill was called in today at 3:30 PM that occurred at 2PM. This spill was called in to dispatcher #51 and approximately 6 gallons was spilled. DETAILS: Today at 2PM the heating department found a spill because of a leaking fuel oil strainer (mechanical failure). Heating replaced the strainer. FORU is currently on site for spill clean up. We will degrease and hot pressure wash all affected areas and vacuum all water/oil mix. Will provide an update upon completion and send after photos. Thank you. Nelson Diaz Assistant Superintendent Technical Services Department 24 02 49th Ave, LIC, NY 11101 Tel. +1 (718) 707-8688 Cel. +1 (917) 841-6552 Nelson.Diaz1@nycha.nyc.gov New York City Housing Authority - nyc.gov/nycha The Before Photos show spill on the pavement and water in the catch basin. POST SPILL CLEAN UP: Good evening all, Attached you will find photos after clean up. And a total of 120 gallons of contaminated water was recovered for disposal at clean water. Post cleanup photos show the spill has been cleaned up and the water in the catch basin has been vacuumed out. Spill has been cleaned up. Spill is closed. "
Remarks:	"C/U IN PROGRESS"

All Materials:

Site ID:	609493
Operable Unit ID:	1356645
Operable Unit:	01
Material ID:	2367964
Material Code:	0001A
Material Name:	#2 fuel oil
Case No.:	Not reported
Material FA:	Petroleum
Quantity:	6.00
Units:	G
Recovered:	Not reported
Oxygenate:	Not reported

WYCKOFF GARDENS -NYCHA (Continued) **S100781767**

Name:	WYCKOFF HOUSING -NYCHA
Address:	272 WYCKOFF STREET
City,State,Zip:	BROOKLYN, NY
Spill Number/Closed Date:	9909440 / 2019-01-14
Facility ID:	9909440
Facility Type:	ER
DER Facility ID:	118683
Site ID:	138815
DEC Region:	2
Spill Cause:	Equipment Failure
Spill Class:	C4
SWIS:	2401
Spill Date:	1999-11-03
Investigator:	AAOBLIGA
Referred To:	NYCHA TO PREPARE WP
Reported to Dept:	1999-11-03
CID:	382
Water Affected:	Not reported
Spill Source:	Private Dwelling
Spill Notifier:	Responsible Party
Cleanup Ceased:	Not reported
Cleanup Meets Std:	False
Last Inspection:	Not reported
Recommended Penalty:	False
UST Trust:	False
Remediation Phase:	0
Date Entered In Computer:	1999-11-03
Spill Record Last Update:	2019-01-14
Spiller Name:	CALLER
Spiller Company:	NYC HOUSING
Spiller Address:	250 BROADWAY
Spiller Company:	001
Contact Name:	ED MALONE
DEC Memo:	"11/28/05: This spill transferred from J.Kolleeny to S.Kraszewski. 07/17/06: NYCHA update summary states that two 25K tanks installed in December 1966 were replaced by one 15K tank installed in December 1999. Contaminated soil was encountered during the tank replacement. A.L. Eastmond performed GW sampling that show no exceedances but the soil conditions remain unknown. NYCHA recommends a round of soil borings in the tank farm area. - SK 02/08/07 : J.kann - DEC lead changed from S. Kraszewski to J. Kann. 06/05/17: J.Kann - GSIP for investigation at this site was approved in an email 5/31/17. Contractor must provide sampling location diagram prior to work starting. SIR due 12/31/17. Spill reassigned to Andre Obligado. 1/14/19 - Obligado - I reviewed the investigation report. 11 soil borings were advanced. Only one soil boring at the remote fill location at 6-8 ft bgs had VOCs above SCOs - 6 ppm 1,2,4 trimethylbenzene, 3.1 pm xylenes. All other samples were below SCOs. Most borings had elevated SVOCs which the report attributes to urban fill. Soil borings do not show any evidence of petroleum impact (elevated PIDs or staining) at the groundwater which supports the assertion that the SVOCs are due to fill. The minor exceedence at the fillport is not likely to have significantly impacted groundwater. This spill does not appear to be a threat to human health or the environment. Spill closed. "
Remarks:	"contaminated soil found during the removal of 1 25,000 gal tank. excavation and replacement of tank "

WYCKOFF GARDENS -NYCHA (Continued) **S100781767**

All Materials:

Site ID:	138815
Operable Unit ID:	1084044
Operable Unit:	01
Material ID:	298527
Material Code:	0003A
Material Name:	#6 fuel oil
Case No.:	Not reported
Material FA:	Petroleum
Quantity:	.00
Units:	G
Recovered:	.00
Oxygenate:	Not reported

AT328 **WYCKOFF GARDENS -NYCHA** **NY LTANKS** **S100146694**
NNE **272 WYCKOFF STREET** **N/A**
1/4-1/2 **NEW YORK CITY, NY**
0.300 mi.
1585 ft. **Site 2 of 3 in cluster AT**

Relative:
Higher

Actual:
21 ft.

LTANKS:

Name:	WYCKOFF GARDENS -NYCHA
Address:	272 WYCKOFF STREET
City,State,Zip:	NEW YORK CITY, NY
Spill Number/Closed Date:	9010808 / 2004-01-08
Facility ID:	9010808
Site ID:	145838
Spill Date:	1991-01-09
Spill Cause:	Tank Test Failure
Spill Source:	Institutional, Educational, Gov., Other
Spill Class:	B3
Cleanup Ceased:	Not reported
SWIS:	2401
Investigator:	JAKOLLEE
Referred To:	Not reported
Reported to Dept:	1991-01-09
CID:	Not reported
Water Affected:	Not reported
Spill Notifier:	Tank Tester
Last Inspection:	Not reported
Recommended Penalty:	False
Meets Standard:	False
UST Involvement:	False
Remediation Phase:	0
Date Entered In Computer:	1991-01-16
Spill Record Last Update:	2005-03-04
Spiller Name:	Not reported
Spiller Company:	NYC HOUSING AUTHORITY
Spiller Address:	250 BROADWAY
Spiller County:	001
Spiller Contact:	Not reported
Spiller Phone:	Not reported
Spiller Extention:	Not reported
DEC Region:	2
DER Facility ID:	124226
DEC Memo:	""

WYCKOFF GARDENS -NYCHA (Continued) **S100146694**

Remarks: "(2) 25K TANKS FAILED HORNER EZY CHECK WITH A VISUAL LEAK AT TOP OF TANK,TO REPAIR & RETEST. See 9307448."

All TTF:

Facility ID:	9010808
Spill Number:	9010808
Spill Tank Test:	1538140
Site ID:	145838
Tank Number:	001
Tank Size:	0
Material:	Not reported
EPA UST:	Not reported
UST:	Not reported
Cause:	Not reported
Source:	Not reported
Test Method:	00
Test Method 2:	Unknown
Leak Rate:	.00
Gross Fail:	Not reported
Modified By:	Spills
Last Modified Date:	Not reported

Facility ID:	9010808
Spill Number:	9010808
Spill Tank Test:	1538141
Site ID:	145838
Tank Number:	002
Tank Size:	0
Material:	Not reported
EPA UST:	Not reported
UST:	Not reported
Cause:	Not reported
Source:	Not reported
Test Method:	00
Test Method 2:	Unknown
Leak Rate:	.00
Gross Fail:	Not reported
Modified By:	Spills
Last Modified Date:	Not reported

All Materials:

Site ID:	145838
Operable Unit ID:	951021
Operable Unit:	01
Material ID:	430923
Material Code:	0001A
Material Name:	#2 fuel oil
Case No.:	Not reported
Material FA:	Petroleum
Quantity:	-1.00
Units:	L
Recovered:	.00
Oxygenate:	Not reported

AU329 **125 THIRD AVENUE** **NY VCP** **S125316811**
NE **125 3RD AVENUE** **N/A**
1/4-1/2 **NEW YORK CITY, NY**
0.302 mi.
1594 ft. **Site 1 of 2 in cluster AU**

Relative:
Higher

Actual:
24 ft.

VCP NYC:

Project ID:	15TMP0349K,15EH-N349K,16CVCP006K
Name:	125 THIRD AVENUE
Address:	125 3RD AVENUE
City,State,Zip:	NEW YORK CITY, NY
Borough:	Brooklyn
BBL:	3003950003
OER Program:	VCP (Enrolled), E/RD (Review)
Phase:	Site Management
Latitude:	40.682338
Longitude:	-73.982712
Postcode:	2
Community Board:	33
Council District:	127
Census Tract:	3336057
BIN:	3003950003
NTA:	DUMBO-Vinegar Hill-Downtown Brooklyn-Boerum Hill

AU330 **105 3RD AVE** **NY LTANKS** **S102672023**
NE **105 3RD AVENUE** **NY Spills** **N/A**
1/4-1/2 **BROOKLYN, NY**
0.330 mi.
1740 ft. **Site 2 of 2 in cluster AU**

Relative:
Higher

Actual:
25 ft.

LTANKS:

Name:	105 3RD AVE
Address:	105 3RD AVENUE
City,State,Zip:	BROOKLYN, NY
Spill Number/Closed Date:	9210549 / 1998-11-12
Facility ID:	9210549
Site ID:	327377
Spill Date:	1992-12-12
Spill Cause:	Tank Overfill
Spill Source:	Private Dwelling
Spill Class:	D3
Cleanup Ceased:	Not reported
SWIS:	2401
Investigator:	SIGONA
Referred To:	Not reported
Reported to Dept:	1992-12-13
CID:	Not reported
Water Affected:	Not reported
Spill Notifier:	Responsible Party
Last Inspection:	Not reported
Recommended Penalty:	False
Meets Standard:	True
UST Involvement:	False
Remediation Phase:	0
Date Entered In Computer:	1992-12-15
Spill Record Last Update:	1998-11-12
Spiller Name:	Not reported
Spiller Company:	Not reported
Spiller Address:	Not reported
Spiller County:	001

105 3RD AVE (Continued) **S102672023**

Spiller Contact:	Not reported
Spiller Phone:	Not reported
Spiller Extention:	Not reported
DEC Region:	2
DER Facility ID:	101565
DEC Memo:	""
Remarks:	"BAERENKLAU OIL APPLIED SPEEDY-DRY"

All Materials:

Site ID:	327377
Operable Unit ID:	977180
Operable Unit:	01
Material ID:	404007
Material Code:	0001A
Material Name:	#2 fuel oil
Case No.:	Not reported
Material FA:	Petroleum
Quantity:	-1.00
Units:	G
Recovered:	.00
Oxygenate:	Not reported

SPILLS:

Name:	105 3RD AVE/BROOKLYN
Address:	105 3RD AVENUE
City,State,Zip:	BROOKLYN, NY
Spill Number/Closed Date:	9009533 / 1990-12-03
Facility ID:	9009533
Facility Type:	ER
DER Facility ID:	101565
Site ID:	116745
DEC Region:	2
Spill Cause:	Human Error
Spill Class:	Not reported
SWIS:	2401
Spill Date:	1990-12-03
Investigator:	FINGER
Referred To:	Not reported
Reported to Dept:	1990-12-03
CID:	Not reported
Water Affected:	Not reported
Spill Source:	Private Dwelling
Spill Notifier:	Other
Cleanup Ceased:	1990-12-03
Cleanup Meets Std:	True
Last Inspection:	Not reported
Recommended Penalty:	False
UST Trust:	False
Remediation Phase:	0
Date Entered In Computer:	1990-12-11
Spill Record Last Update:	2003-03-20
Spiller Name:	Not reported
Spiller Company:	Not reported
Spiller Address:	Not reported
Spiller Company:	001
Contact Name:	Not reported

105 3RD AVE (Continued) **S102672023**

DEC Memo: ""
Remarks: "BAERENKLAU SPILL TEAM ENROUTE TO CLEAN UP SPILL."

All Materials:
Site ID: 116745
Operable Unit ID: 949952
Operable Unit: 01
Material ID: 429745
Material Code: 0001A
Material Name: #2 fuel oil
Case No.: Not reported
Material FA: Petroleum
Quantity: 2.00
Units: G
Recovered: .00
Oxygenate: Not reported

AT331 **ULANO CORP-280 BERGEN ST** **NY LTANKS** **S106534421**
NNE **280 BERGEN ST** **NY AIRS** **N/A**
1/4-1/2 **BROOKLYN, NY 11217**
0.341 mi.
1802 ft. **Site 3 of 3 in cluster AT**

Relative:
Higher

Actual:
24 ft.

LTANKS:
Name: ULAMO CORP
Address: 280 BERGEN ST
City,State,Zip: BROOKLYN, NY
Spill Number/Closed Date: 9713764 / 1999-05-18
Facility ID: 9713764
Site ID: 247275
Spill Date: 1998-03-12
Spill Cause: Tank Test Failure
Spill Source: Commercial/Industrial
Spill Class: C3
Cleanup Ceased: Not reported
SWIS: 2401
Investigator: SIGONA
Referred To: Not reported
Reported to Dept: 1998-03-12
CID: 370
Water Affected: Not reported
Spill Notifier: Responsible Party
Last Inspection: Not reported
Recommended Penalty: False
Meets Standard: True
UST Involvement: False
Remediation Phase: 0
Date Entered In Computer: 1998-03-12
Spill Record Last Update: 2002-04-11
Spiller Name: ABOVE CALLER
Spiller Company: ULAMO CORP
Spiller Address: 280 BERGEN ST
Spiller County: 001
Spiller Contact: ABOVE CALLER
Spiller Phone: Not reported
Spiller Extention: Not reported
DEC Region: 2

ULANO CORP-280 BERGEN ST (Continued) **S106534421**

DER Facility ID:	203043
DEC Memo:	""
Remarks:	"tank test failure - will isolate and retest"

All TTF:

Facility ID:	9713764
Spill Number:	9713764
Spill Tank Test:	1545668
Site ID:	247275
Tank Number:	Not reported
Tank Size:	10000
Material:	0001
EPA UST:	Not reported
UST:	Not reported
Cause:	Not reported
Source:	Not reported
Test Method:	14
Test Method 2:	VacuTest
Leak Rate:	.00
Gross Fail:	F
Modified By:	Spills
Last Modified Date:	Not reported

All Materials:

Site ID:	247275
Operable Unit ID:	1056630
Operable Unit:	01
Material ID:	553358
Material Code:	0001A
Material Name:	#2 fuel oil
Case No.:	Not reported
Material FA:	Petroleum
Quantity:	.00
Units:	G
Recovered:	.00
Oxygenate:	Not reported

AIRS:

Name:	ULANO CORP-280 BERGEN ST
Address:	280 BERGEN ST
City,State,Zip:	BROOKLYN, NY 11217
DECID:	2610300077
Process ID:	Not reported
Latitude:	Not reported
Longitude:	Not reported
FIPS Code:	Not reported
Auth Type Code:	AFR
Permit Status:	Issued
Auth Status Code:	2
Emissions:	Not reported
Issue date:	04/05/2006
Expired Date:	Not reported
Emission Unit date:	Not reported
Contamination:	Not reported
EPA Control Code:	Not reported

ULANO CORP-280 BERGEN ST (Continued) **S106534421**

Control Eff:	Not reported
Unit:	Not reported
Permit Status:	Expired
Auth Status Code:	Not reported
Emissions:	Not reported
Issue date:	04/05/2006
Expired Date:	Not reported
Emission Unit date:	Not reported
Contamination:	Not reported
EPA Control Code:	Not reported
Control Eff:	Not reported
Unit:	Not reported
Permit Status:	Expired
Auth Status Code:	Not reported
Emissions:	Not reported
Issue date:	10/22/2001
Expired Date:	04/03/2006
Emission Unit date:	Not reported
Contamination:	Not reported
EPA Control Code:	Not reported
Control Eff:	Not reported
Unit:	Not reported
Permit Status:	Not reported
Auth Status Code:	Not reported
Emissions:	0.00045691
Issue date:	Not reported
Expired Date:	Not reported
Emission Unit date:	UFAC01
Contamination:	PM25-PRI
EPA Control Code:	Not reported
Control Eff:	Not reported
Unit:	TON
Permit Status:	Not reported
Auth Status Code:	Not reported
Emissions:	0.00067163
Issue date:	Not reported
Expired Date:	Not reported
Emission Unit date:	UFAC01
Contamination:	PM25-PRI
EPA Control Code:	Not reported
Control Eff:	Not reported
Unit:	TON
Permit Status:	Not reported
Auth Status Code:	Not reported
Emissions:	0.0002
Issue date:	Not reported
Expired Date:	Not reported
Emission Unit date:	UFAC01
Contamination:	7440439
EPA Control Code:	Not reported
Control Eff:	Not reported
Unit:	LB

ULANO CORP-280 BERGEN ST (Continued) **S106534421**

Permit Status:	Not reported
Auth Status Code:	Not reported
Emissions:	0.0004
Issue date:	Not reported
Expired Date:	Not reported
Emission Unit date:	UFAC01
Contamination:	7440020
EPA Control Code:	Not reported
Control Eff:	Not reported
Unit:	LB

Permit Status:	Not reported
Auth Status Code:	Not reported
Emissions:	0.006
Issue date:	Not reported
Expired Date:	Not reported
Emission Unit date:	UFAC01
Contamination:	NOX
EPA Control Code:	Not reported
Control Eff:	Not reported
Unit:	TON

Permit Status:	Not reported
Auth Status Code:	Not reported
Emissions:	0
Issue date:	Not reported
Expired Date:	Not reported
Emission Unit date:	UFAC01
Contamination:	206440
EPA Control Code:	Not reported
Control Eff:	Not reported
Unit:	LB

Permit Status:	Not reported
Auth Status Code:	Not reported
Emissions:	70
Issue date:	Not reported
Expired Date:	Not reported
Emission Unit date:	I00001
Contamination:	78933
EPA Control Code:	112
Control Eff:	95
Unit:	LB

Permit Status:	Not reported
Auth Status Code:	Not reported
Emissions:	65
Issue date:	Not reported
Expired Date:	Not reported
Emission Unit date:	I00001
Contamination:	78933
EPA Control Code:	112
Control Eff:	95
Unit:	LB

ULANO CORP-280 BERGEN ST (Continued) **S106534421**

Click this hyperlink while viewing on your computer to access
49 additional NY AIRS: record(s) in the EDR Site Report.

AV332
WSW
1/4-1/2
0.343 mi.
1811 ft.

74-76 SOUTH SECOND STREET
74-76 SECOND STREET
NEW YORK CITY, NY

NY VCP **S125317197**
N/A

Site 1 of 2 in cluster AV

Relative:
Higher

Actual:
32 ft.

VCP NYC:

Project ID:	19TMP0264K,19EH-N099K,19CVCP072K
Name:	74-76 SOUTH SECOND STREET
Address:	74-76 SECOND STREET
City,State,Zip:	NEW YORK CITY, NY
Borough:	Brooklyn
BBL:	3024160008
OER Program:	VCP (Enrolled), E/RD (Review)
Phase:	Construction
Latitude:	40.678241
Longitude:	-73.992818
Postcode:	6
Community Board:	39
Council District:	77
Census Tract:	3007873
BIN:	3004610012
NTA:	Carroll Gardens-Columbia Street-Red Hook

333
SSE
1/4-1/2
0.344 mi.
1817 ft.

CON EDISON CO. OF NY INC. @ F/T FACILITY
3RD AVE (BET. 3RD & 4TH)
BROOKLYN, NY 11215

NY SWF/LF **S105841902**
N/A

Relative:
Higher

Actual:
27 ft.

SWF/LF:

Name:	CON EDISON CO. OF NY INC. @ F/T FACILITY
Address:	3RD AVE (BET. 3RD & 4TH)
City,State,Zip:	BROOKLYN, NY 11215
Flag:	INACTIVE
Region Code:	2
Phone Number:	2124604833
Owner Name:	Not reported
Owner Type:	Not reported
Owner Address:	Not reported
Owner Addr2:	Not reported
Owner City,St,Zip:	Not reported
Owner Email:	Not reported
Owner Phone:	Not reported
Contact Name:	HARRY A. COATES
Contact Address:	Not reported
Contact Addr2:	Not reported
Contact City,St,Zip:	Not reported
Contact Email:	Not reported
Contact Phone:	Not reported
Activity Desc:	C&D processing - registration
Activity Number:	[24W18]
Active:	No

CON EDISON CO. OF NY INC. @ F/T FACILITY (Continued) **S105841902**

East Coordinate:	585800
North Coordinate:	4503100
Accuracy Code:	Not reported
Regulatory Status:	Permit
Waste Type:	Not reported
Authorization #:	2-6103-00073
Authorization Date:	1/24/1991
Expiration Date:	1/24/1996
Operator Name:	Not reported
Operator Type:	Not reported
Laste Date:	Not reported

AW334 **PATTERSON CHEMICAL CO INC** **CORRACTS** **1000403436**
WSW **102 3RD ST** **RCRA NonGen / NLR** **NYD980592471**
1/4-1/2 **BROOKLYN, NY 11231** **FINDS**
0.346 mi. **ECHO**
1825 ft. **Site 1 of 2 in cluster AW**

Relative:
Higher

Actual:
17 ft.

CORRACTS:

Name:	PATTERSON CHEMICAL CO INC
Address:	102 3RD ST
Address 2:	Not reported
EPA ID:	NYD980592471
Area Name:	SITEWIDE
Corrective Action:	RFA INITIATION
Actual Date:	19931119
Air Release Indicator:	Not reported
Groundwater Release Indicator:	Not reported
Soil Release Indicator:	Not reported
Surface Water Release Indicator:	Not reported

Name:	PATTERSON CHEMICAL CO INC
Address:	102 3RD ST
Address 2:	Not reported
EPA ID:	NYD980592471
Area Name:	SITEWIDE
Corrective Action:	RFA COMPLETED
Actual Date:	19940920
Air Release Indicator:	Not reported
Groundwater Release Indicator:	Not reported
Soil Release Indicator:	Not reported
Surface Water Release Indicator:	Not reported

Name:	PATTERSON CHEMICAL CO INC
Address:	102 3RD ST
Address 2:	Not reported
EPA ID:	NYD980592471
Area Name:	SITEWIDE
Corrective Action:	CA PRIORITIZATION-LOW CA PRIORITY
Actual Date:	19940527
Air Release Indicator:	Not reported
Groundwater Release Indicator:	Not reported
Soil Release Indicator:	Not reported
Surface Water Release Indicator:	Not reported

RCRA NonGen / NLR:

Date Form Received by Agency:	20070101

PATTERSON CHEMICAL CO INC (Continued) **1000403436**

Handler Name:	PATTERSON CHEMICAL CO INC
Handler Address:	102 3RD ST
Handler City,State,Zip:	BROOKLYN, NY 11231
EPA ID:	NYD980592471
Contact Name:	MOE STONE
Contact Address:	3RD ST
Contact City,State,Zip:	BROOKLYN, NY 11231
Contact Telephone:	718-855-7676
Contact Fax:	Not reported
Contact Email:	Not reported
Contact Title:	Not reported
EPA Region:	02
Land Type:	Not reported
Federal Waste Generator Description:	Not a generator, verified
Non-Notifier:	Not reported
Biennial Report Cycle:	Not reported
Accessibility:	Not reported
Active Site Indicator:	Not reported
State District Owner:	NY
State District:	NYSDEC R2
Mailing Address:	3RD ST
Mailing City,State,Zip:	BROOKLYN, NY 11231
Owner Name:	ACE TERMINALS
Owner Type:	Private
Operator Name:	PATTERSON CHEMICAL CO INC
Operator Type:	Private
Short-Term Generator Activity:	No
Importer Activity:	No
Mixed Waste Generator:	No
Transporter Activity:	No
Transfer Facility Activity:	No
Recycler Activity with Storage:	No
Small Quantity On-Site Burner Exemption:	No
Smelting Melting and Refining Furnace Exemption:	No
Underground Injection Control:	No
Off-Site Waste Receipt:	No
Universal Waste Indicator:	No
Universal Waste Destination Facility:	No
Federal Universal Waste:	No
Active Site Fed-Reg Treatment Storage and Disposal Facility:	Not reported
Active Site Converter Treatment storage and Disposal Facility:	Not reported
Active Site State-Reg Treatment Storage and Disposal Facility:	Not reported
Active Site State-Reg Handler:	---
Federal Facility Indicator:	Not reported
Hazardous Secondary Material Indicator:	N
Sub-Part K Indicator:	Not reported
Commercial TSD Indicator:	No
Treatment Storage and Disposal Type:	Storage
2018 GPRA Permit Baseline:	Not on the Baseline
2018 GPRA Renewals Baseline:	Not on the Baseline
Permit Renewals Workload Universe:	Not reported
Permit Workload Universe:	Not reported
Permit Progress Universe:	Storage
Post-Closure Workload Universe:	Not reported
Closure Workload Universe:	Not reported
202 GPRA Corrective Action Baseline:	No
Corrective Action Workload Universe:	No

PATTERSON CHEMICAL CO INC (Continued) **1000403436**

Subject to Corrective Action Universe:	Yes
Non-TSDFs Where RCRA CA has Been Imposed Universe:	No
TSDFs Potentially Subject to CA Under 3004 (u)/(v) Universe:	No
TSDFs Only Subject to CA under Discretionary Auth Universe:	Yes
Corrective Action Priority Ranking:	Low
Environmental Control Indicator:	No
Institutional Control Indicator:	No
Human Exposure Controls Indicator:	N/A
Groundwater Controls Indicator:	N/A
Operating TSDF Universe:	Not reported
Full Enforcement Universe:	Not reported
Significant Non-Complier Universe:	No
Unaddressed Significant Non-Complier Universe:	No
Addressed Significant Non-Complier Universe:	No
Significant Non-Complier With a Compliance Schedule Universe:	No
Financial Assurance Required:	Not reported
Handler Date of Last Change:	20150414
Recognized Trader-Importer:	No
Recognized Trader-Exporter:	No
Importer of Spent Lead Acid Batteries:	No
Exporter of Spent Lead Acid Batteries:	No
Recycler Activity Without Storage:	No
Manifest Broker:	No
Sub-Part P Indicator:	No

Hazardous Waste Summary:

Waste Code: D000
Waste Description: Not Defined

Waste Code: D001
Waste Description: IGNITABLE WASTE

Waste Code: D002
Waste Description: CORROSIVE WASTE

Waste Code: D003
Waste Description: REACTIVE WASTE

Waste Code: F001
Waste Description: THE FOLLOWING SPENT HALOGENATED SOLVENTS USED IN DEGREASING: TETRACHLOROETHYLENE, TRICHLORETHYLENE, METHYLENE CHLORIDE, 1,1,1-TRICHLOROETHANE, CARBON TETRACHLORIDE AND CHLORINATED FLUOROCARBONS; ALL SPENT SOLVENT MIXTURES/BLENDS USED IN DEGREASING CONTAINING, BEFORE USE, A TOTAL OF TEN PERCENT OR MORE (BY VOLUME) OF ONE OR MORE OF THE ABOVE HALOGENATED SOLVENTS OR THOSE SOLVENTS LISTED IN F002, F004, AND F005; AND STILL BOTTOMS FROM THE RECOVERY OF THESE SPENT SOLVENTS AND SPENT SOLVENT MIXTURES.

Waste Code: F002
Waste Description: THE FOLLOWING SPENT HALOGENATED SOLVENTS: TETRACHLOROETHYLENE, METHYLENE CHLORIDE, TRICHLOROETHYLENE, 1,1,1-TRICHLOROETHANE, CHLOROBENZENE, 1,1,2-TRICHLORO-1,2,2-TRIFLUOROETHANE, ORTHO-DICHLOROBENZENE, TRICHLOROFLUOROMETHANE, AND 1,1,2, TRICHLOROETHANE; ALL SPENT SOLVENT MIXTURES/BLENDS CONTAINING, BEFORE USE, A TOTAL OF TEN PERCENT OR MORE (BY VOLUME) OF ONE OR MORE OF THE ABOVE HALOGENATED SOLVENTS OR THOSE SOLVENTS LISTED IN F001, F004, AND

PATTERSON CHEMICAL CO INC (Continued) **1000403436**

F005; AND STILL BOTTOMS FROM THE RECOVERY OF THESE SPENT SOLVENTS AND SPENT SOLVENT MIXTURES.

Waste Code: F003
Waste Description: THE FOLLOWING SPENT NONHALOGENATED SOLVENTS: XYLENE, ACETONE, ETHYL ACETATE, ETHYL BENZENE, ETHYL ETHER, METHYL ISOBUTYL KETONE, N-BUTYL ALCOHOL, CYCLOHEXANONE, AND METHANOL; ALL SPENT SOLVENT MIXTURES/BLENDS CONTAINING, BEFORE USE, ONLY THE ABOVE SPENT NONHALOGENATED SOLVENTS; AND ALL SPENT SOLVENT MIXTURES/BLENDS CONTAINING, BEFORE USE, ONE OR MORE OF THE ABOVE NONHALOGENATED SOLVENTS, AND A TOTAL OF TEN PERCENT OR MORE (BY VOLUME) OF ONE OR MORE OF THOSE SOLVENTS LISTED IN F001, F002, F004, AND F005; AND STILL BOTTOMS FROM THE RECOVERY OF THESE SPENT SOLVENTS AND SPENT SOLVENT MIXTURES.

Waste Code: F005
Waste Description: THE FOLLOWING SPENT NONHALOGENATED SOLVENTS: TOLUENE, METHYL ETHYL KETONE, CARBON DISULFIDE, ISOBUTANOL, PYRIDINE, BENZENE, 2-ETHOXYETHANOL, AND 2-NITROPROPANE; ALL SPENT SOLVENT MIXTURES/BLENDS CONTAINING, BEFORE USE, A TOTAL OF TEN PERCENT OR MORE (BY VOLUME) OF ONE OR MORE OF THE ABOVE NONHALOGENATED SOLVENTS OR THOSE SOLVENTS LISTED IN F001, F002, OR F004; AND STILL BOTTOMS FROM THE RECOVERY OF THESE SPENT SOLVENTS AND SPENT SOLVENT MIXTURES.

Waste Code: F006
Waste Description: WASTEWATER TREATMENT SLUDGES FROM ELECTROPLATING OPERATIONS, EXCEPT FROM THE FOLLOWING PROCESSES: (1) SULFURIC ACID ANODIZING OF ALUMINUM; (2) TIN PLATING ON CARBON STEEL; (3) ZINC PLATING (SEGREGATED BASIS) ON CARBON STEEL; (4) ALUMINUM OR ZINC-ALUMINUM PLATING ON CARBON STEEL; (5) CLEANING/STRIPPING ASSOCIATED WITH TIN, ZINC, AND ALUMINUM PLATING ON CARBON STEEL; AND (6) CHEMICAL ETCHING AND MILLING OF ALUMINUM.

Waste Code: F007
Waste Description: SPENT CYANIDE PLATING BATH SOLUTIONS FROM ELECTROPLATING OPERATIONS.

Waste Code: F008
Waste Description: PLATING BATH RESIDUES FROM THE BOTTOM OF PLATING BATHS FROM ELECTROPLATING OPERATIONS IN WHICH CYANIDES ARE USED IN THE PROCESS.

Waste Code: F009
Waste Description: SPENT STRIPPING AND CLEANING BATH SOLUTIONS FROM ELECTROPLATING OPERATIONS IN WHICH CYANIDES ARE USED IN THE PROCESS.

Waste Code: F010
Waste Description: QUENCHING BATH RESIDUES FROM OIL BATHS FROM METAL HEAT TREATING OPERATIONS IN WHICH CYANIDES ARE USED IN THE PROCESS.

Waste Code: F012
Waste Description: QUENCHING WASTEWATER TREATMENT SLUDGES FROM METAL HEAT TREATING OPERATIONS IN WHICH CYANIDES ARE USED IN THE PROCESS.

Waste Code: F017
Waste Description: Not Defined

Waste Code: F018
Waste Description: Not Defined

PATTERSON CHEMICAL CO INC (Continued) **1000403436**

Waste Code: K086
Waste Description: SOLVENT WASHES AND SLUDGES, CAUSTIC WASHES AND SLUDGES, OR WATER WASHES AND SLUDGES FROM CLEANING TUBS AND EQUIPMENT USED IN THE FORMULATION OF INK FROM PIGMENTS, DRIERS, SOAPS, AND STABILIZERS CONTAINING CHROMIUM AND LEAD.

Waste Code: P030
Waste Description: CYANIDES (SOLUBLE CYANIDE SALTS), NOT OTHERWISE SPECIFIED

Waste Code: U101
Waste Description: 2,4-DIMETHYLPHENOL (OR) PHENOL, 2,4-DIMETHYL-

Handler - Owner Operator:

Owner/Operator Indicator:	Owner
Owner/Operator Name:	ACE TERMINALS
Legal Status:	Private
Date Became Current:	Not reported
Date Ended Current:	Not reported
Owner/Operator Address:	102 3RD ST
Owner/Operator City,State,Zip:	BROOKLYN, NY 11231
Owner/Operator Telephone:	212-855-7676
Owner/Operator Telephone Ext:	Not reported
Owner/Operator Fax:	Not reported
Owner/Operator Email:	Not reported

Owner/Operator Indicator:	Operator
Owner/Operator Name:	PATTERSON CHEMICAL CO INC
Legal Status:	Private
Date Became Current:	Not reported
Date Ended Current:	Not reported
Owner/Operator Address:	102 THIRD STREET
Owner/Operator City,State,Zip:	OPERCITY, NY 99999
Owner/Operator Telephone:	212-855-7676
Owner/Operator Telephone Ext:	Not reported
Owner/Operator Fax:	Not reported
Owner/Operator Email:	Not reported

Owner/Operator Indicator:	Owner
Owner/Operator Name:	ACE TERMINALS
Legal Status:	Private
Date Became Current:	Not reported
Date Ended Current:	Not reported
Owner/Operator Address:	102 3RD ST
Owner/Operator City,State,Zip:	BROOKLYN, NY 11231
Owner/Operator Telephone:	212-855-7676
Owner/Operator Telephone Ext:	Not reported
Owner/Operator Fax:	Not reported
Owner/Operator Email:	Not reported

Owner/Operator Indicator:	Operator
Owner/Operator Name:	PATTERSON CHEMICAL CO INC
Legal Status:	Private
Date Became Current:	Not reported
Date Ended Current:	Not reported
Owner/Operator Address:	102 THIRD STREET
Owner/Operator City,State,Zip:	OPERCITY, NY 99999
Owner/Operator Telephone:	212-855-7676

PATTERSON CHEMICAL CO INC (Continued) **1000403436**

Owner/Operator Telephone Ext: Not reported
Owner/Operator Fax: Not reported
Owner/Operator Email: Not reported

Historic Generators:

Receive Date: 19801119
Handler Name: PATTERSON CHEMICAL CO INC
Federal Waste Generator Description: Not a generator, verified
State District Owner: NY
Large Quantity Handler of Universal Waste: No
Recognized Trader Importer: No
Recognized Trader Exporter: No
Spent Lead Acid Battery Importer: No
Spent Lead Acid Battery Exporter: No
Current Record: No
Non Storage Recycler Activity: Not reported
Electronic Manifest Broker: Not reported

Receive Date: 19801231
Handler Name: PATTERSON CHEMICAL CO INC
Federal Waste Generator Description: Not a generator, verified
State District Owner: NY
Large Quantity Handler of Universal Waste: No
Recognized Trader Importer: No
Recognized Trader Exporter: No
Spent Lead Acid Battery Importer: No
Spent Lead Acid Battery Exporter: No
Current Record: No
Non Storage Recycler Activity: Not reported
Electronic Manifest Broker: Not reported

Receive Date: 20060101
Handler Name: PATTERSON CHEMICAL CO INC
Federal Waste Generator Description: Not a generator, verified
State District Owner: NY
Large Quantity Handler of Universal Waste: No
Recognized Trader Importer: No
Recognized Trader Exporter: No
Spent Lead Acid Battery Importer: No
Spent Lead Acid Battery Exporter: No
Current Record: No
Non Storage Recycler Activity: Not reported
Electronic Manifest Broker: Not reported

Receive Date: 20070101
Handler Name: PATTERSON CHEMICAL CO INC
Federal Waste Generator Description: Not a generator, verified
State District Owner: NY
Large Quantity Handler of Universal Waste: No
Recognized Trader Importer: No
Recognized Trader Exporter: No
Spent Lead Acid Battery Importer: No
Spent Lead Acid Battery Exporter: No
Current Record: Yes
Non Storage Recycler Activity: Not reported
Electronic Manifest Broker: Not reported

PATTERSON CHEMICAL CO INC (Continued) **1000403436**

Receive Date:	19800725
Handler Name:	PATTERSON CHEMICAL CO INC
Federal Waste Generator Description:	Not a generator, verified
State District Owner:	NY
Large Quantity Handler of Universal Waste:	No
Recognized Trader Importer:	No
Recognized Trader Exporter:	No
Spent Lead Acid Battery Importer:	No
Spent Lead Acid Battery Exporter:	No
Current Record:	No
Non Storage Recycler Activity:	Not reported
Electronic Manifest Broker:	Not reported

List of NAICS Codes and Descriptions:

NAICS Code:	48411
NAICS Description:	GENERAL FREIGHT TRUCKING, LOCAL
NAICS Code:	49311
NAICS Description:	GENERAL WAREHOUSING AND STORAGE

Facility Has Received Notices of Violation:

Found Violation:	No
Agency Which Determined Violation:	Not reported
Violation Short Description:	Not reported
Date Violation was Determined:	Not reported
Actual Return to Compliance Date:	Not reported
Return to Compliance Qualifier:	Not reported
Violation Responsible Agency:	Not reported
Scheduled Compliance Date:	Not reported
Enforcement Identifier:	Not reported
Date of Enforcement Action:	Not reported
Enforcement Responsible Agency:	Not reported
Enforcement Docket Number:	Not reported
Enforcement Attorney:	Not reported
Corrective Action Component:	Not reported
Appeal Initiated Date:	Not reported
Appeal Resolution Date:	Not reported
Disposition Status Date:	Not reported
Disposition Status:	Not reported
Disposition Status Description:	Not reported
Consent/Final Order Sequence Number:	Not reported
Consent/Final Order Respondent Name:	Not reported
Consent/Final Order Lead Agency:	Not reported
Enforcement Type:	Not reported
Enforcement Responsible Person:	Not reported
Enforcement Responsible Sub-Organization:	Not reported
SEP Sequence Number:	Not reported
SEP Expenditure Amount:	Not reported
SEP Scheduled Completion Date:	Not reported
SEP Actual Date:	Not reported
SEP Defaulted Date:	Not reported
SEP Type:	Not reported
SEP Type Description:	Not reported
Proposed Amount:	Not reported
Final Monetary Amount:	Not reported
Paid Amount:	Not reported

PATTERSON CHEMICAL CO INC (Continued) **1000403436**

Final Count: Not reported
Final Amount: Not reported

Found Violation: No
Agency Which Determined Violation: Not reported
Violation Short Description: Not reported
Date Violation was Determined: Not reported
Actual Return to Compliance Date: Not reported
Return to Compliance Qualifier: Not reported
Violation Responsible Agency: Not reported
Scheduled Compliance Date: Not reported
Enforcement Identifier: Not reported
Date of Enforcement Action: Not reported
Enforcement Responsible Agency: Not reported
Enforcement Docket Number: Not reported
Enforcement Attorney: Not reported
Corrective Action Component: Not reported
Appeal Initiated Date: Not reported
Appeal Resolution Date: Not reported
Disposition Status Date: Not reported
Disposition Status: Not reported
Disposition Status Description: Not reported
Consent/Final Order Sequence Number: Not reported
Consent/Final Order Respondent Name: Not reported
Consent/Final Order Lead Agency: Not reported
Enforcement Type: Not reported
Enforcement Responsible Person: Not reported
Enforcement Responsible Sub-Organization: Not reported
SEP Sequence Number: Not reported
SEP Expenditure Amount: Not reported
SEP Scheduled Completion Date: Not reported
SEP Actual Date: Not reported
SEP Defaulted Date: Not reported
SEP Type: Not reported
SEP Type Description: Not reported
Proposed Amount: Not reported
Final Monetary Amount: Not reported
Paid Amount: Not reported
Final Count: Not reported
Final Amount: Not reported

Found Violation: No
Agency Which Determined Violation: Not reported
Violation Short Description: Not reported
Date Violation was Determined: Not reported
Actual Return to Compliance Date: Not reported
Return to Compliance Qualifier: Not reported
Violation Responsible Agency: Not reported
Scheduled Compliance Date: Not reported
Enforcement Identifier: Not reported
Date of Enforcement Action: Not reported
Enforcement Responsible Agency: Not reported
Enforcement Docket Number: Not reported
Enforcement Attorney: Not reported
Corrective Action Component: Not reported
Appeal Initiated Date: Not reported
Appeal Resolution Date: Not reported

PATTERSON CHEMICAL CO INC (Continued) **1000403436**

Disposition Status Date: Not reported
Disposition Status: Not reported
Disposition Status Description: Not reported
Consent/Final Order Sequence Number:Not reported
Consent/Final Order Respondent Name: Not reported
Consent/Final Order Lead Agency: Not reported
Enforcement Type: Not reported
Enforcement Responsible Person: Not reported
Enforcement Responsible Sub-Organization: Not reported
SEP Sequence Number: Not reported
SEP Expenditure Amount: Not reported
SEP Scheduled Completion Date: Not reported
SEP Actual Date: Not reported
SEP Defaulted Date: Not reported
SEP Type: Not reported
SEP Type Description: Not reported
Proposed Amount: Not reported
Final Monetary Amount: Not reported
Paid Amount: Not reported
Final Count: Not reported
Final Amount: Not reported

Found Violation: No
Agency Which Determined Violation: Not reported
Violation Short Description: Not reported
Date Violation was Determined: Not reported
Actual Return to Compliance Date: Not reported
Return to Compliance Qualifier: Not reported
Violation Responsible Agency: Not reported
Scheduled Compliance Date: Not reported
Enforcement Identifier: Not reported
Date of Enforcement Action: Not reported
Enforcement Responsible Agency: Not reported
Enforcement Docket Number: Not reported
Enforcement Attorney: Not reported
Corrective Action Component: Not reported
Appeal Initiated Date: Not reported
Appeal Resolution Date: Not reported
Disposition Status Date: Not reported
Disposition Status: Not reported
Disposition Status Description: Not reported
Consent/Final Order Sequence Number:Not reported
Consent/Final Order Respondent Name: Not reported
Consent/Final Order Lead Agency: Not reported
Enforcement Type: Not reported
Enforcement Responsible Person: Not reported
Enforcement Responsible Sub-Organization: Not reported
SEP Sequence Number: Not reported
SEP Expenditure Amount: Not reported
SEP Scheduled Completion Date: Not reported
SEP Actual Date: Not reported
SEP Defaulted Date: Not reported
SEP Type: Not reported
SEP Type Description: Not reported
Proposed Amount: Not reported
Final Monetary Amount: Not reported
Paid Amount: Not reported

PATTERSON CHEMICAL CO INC (Continued) **1000403436**

Final Count: Not reported
Final Amount: Not reported

Found Violation: No
Agency Which Determined Violation: Not reported
Violation Short Description: Not reported
Date Violation was Determined: Not reported
Actual Return to Compliance Date: Not reported
Return to Compliance Qualifier: Not reported
Violation Responsible Agency: Not reported
Scheduled Compliance Date: Not reported
Enforcement Identifier: Not reported
Date of Enforcement Action: Not reported
Enforcement Responsible Agency: Not reported
Enforcement Docket Number: Not reported
Enforcement Attorney: Not reported
Corrective Action Component: Not reported
Appeal Initiated Date: Not reported
Appeal Resolution Date: Not reported
Disposition Status Date: Not reported
Disposition Status: Not reported
Disposition Status Description: Not reported
Consent/Final Order Sequence Number: Not reported
Consent/Final Order Respondent Name: Not reported
Consent/Final Order Lead Agency: Not reported
Enforcement Type: Not reported
Enforcement Responsible Person: Not reported
Enforcement Responsible Sub-Organization: Not reported
SEP Sequence Number: Not reported
SEP Expenditure Amount: Not reported
SEP Scheduled Completion Date: Not reported
SEP Actual Date: Not reported
SEP Defaulted Date: Not reported
SEP Type: Not reported
SEP Type Description: Not reported
Proposed Amount: Not reported
Final Monetary Amount: Not reported
Paid Amount: Not reported
Final Count: Not reported
Final Amount: Not reported

Found Violation: No
Agency Which Determined Violation: Not reported
Violation Short Description: Not reported
Date Violation was Determined: Not reported
Actual Return to Compliance Date: Not reported
Return to Compliance Qualifier: Not reported
Violation Responsible Agency: Not reported
Scheduled Compliance Date: Not reported
Enforcement Identifier: Not reported
Date of Enforcement Action: Not reported
Enforcement Responsible Agency: Not reported
Enforcement Docket Number: Not reported
Enforcement Attorney: Not reported
Corrective Action Component: Not reported
Appeal Initiated Date: Not reported
Appeal Resolution Date: Not reported

PATTERSON CHEMICAL CO INC (Continued) **1000403436**

Disposition Status Date:	Not reported
Disposition Status:	Not reported
Disposition Status Description:	Not reported
Consent/Final Order Sequence Number:	Not reported
Consent/Final Order Respondent Name:	Not reported
Consent/Final Order Lead Agency:	Not reported
Enforcement Type:	Not reported
Enforcement Responsible Person:	Not reported
Enforcement Responsible Sub-Organization:	Not reported
SEP Sequence Number:	Not reported
SEP Expenditure Amount:	Not reported
SEP Scheduled Completion Date:	Not reported
SEP Actual Date:	Not reported
SEP Defaulted Date:	Not reported
SEP Type:	Not reported
SEP Type Description:	Not reported
Proposed Amount:	Not reported
Final Monetary Amount:	Not reported
Paid Amount:	Not reported
Final Count:	Not reported
Final Amount:	Not reported

Evaluation Action Summary:

Evaluation Date:	19860722
Evaluation Responsible Agency:	State
Found Violation:	No
Evaluation Type Description:	COMPLIANCE EVALUATION INSPECTION ON-SITE
Evaluation Responsible Person Identifier:	NYDEC
Evaluation Responsible Sub-Organization:	Not reported
Actual Return to Compliance Date:	Not reported
Scheduled Compliance Date:	Not reported
Date of Request:	Not reported
Date Response Received:	Not reported
Request Agency:	Not reported
Former Citation:	Not reported

Evaluation Date:	19850322
Evaluation Responsible Agency:	State
Found Violation:	No
Evaluation Type Description:	COMPLIANCE EVALUATION INSPECTION ON-SITE
Evaluation Responsible Person Identifier:	Not reported
Evaluation Responsible Sub-Organization:	Not reported
Actual Return to Compliance Date:	Not reported
Scheduled Compliance Date:	Not reported
Date of Request:	Not reported
Date Response Received:	Not reported
Request Agency:	Not reported
Former Citation:	Not reported

Evaluation Date:	19860610
Evaluation Responsible Agency:	State
Found Violation:	No
Evaluation Type Description:	NON-FINANCIAL RECORD REVIEW
Evaluation Responsible Person Identifier:	NYDEC
Evaluation Responsible Sub-Organization:	Not reported
Actual Return to Compliance Date:	Not reported
Scheduled Compliance Date:	Not reported

PATTERSON CHEMICAL CO INC (Continued) **1000403436**

Date of Request:	Not reported
Date Response Received:	Not reported
Request Agency:	Not reported
Former Citation:	Not reported
Evaluation Date:	19860326
Evaluation Responsible Agency:	State
Found Violation:	No
Evaluation Type Description:	COMPLIANCE EVALUATION INSPECTION ON-SITE
Evaluation Responsible Person Identifier:	NYDEC
Evaluation Responsible Sub-Organization:	Not reported
Actual Return to Compliance Date:	Not reported
Scheduled Compliance Date:	Not reported
Date of Request:	Not reported
Date Response Received:	Not reported
Request Agency:	Not reported
Former Citation:	Not reported
Evaluation Date:	19840726
Evaluation Responsible Agency:	State
Found Violation:	No
Evaluation Type Description:	COMPLIANCE EVALUATION INSPECTION ON-SITE
Evaluation Responsible Person Identifier:	Not reported
Evaluation Responsible Sub-Organization:	Not reported
Actual Return to Compliance Date:	Not reported
Scheduled Compliance Date:	Not reported
Date of Request:	Not reported
Date Response Received:	Not reported
Request Agency:	Not reported
Former Citation:	Not reported
Evaluation Date:	19850513
Evaluation Responsible Agency:	State
Found Violation:	No
Evaluation Type Description:	NON-FINANCIAL RECORD REVIEW
Evaluation Responsible Person Identifier:	Not reported
Evaluation Responsible Sub-Organization:	Not reported
Actual Return to Compliance Date:	Not reported
Scheduled Compliance Date:	Not reported
Date of Request:	Not reported
Date Response Received:	Not reported
Request Agency:	Not reported
Former Citation:	Not reported

PATTERSON CHEMICAL CO INC (Continued) **1000403436**

FINDS:
Registry ID: 110004387814

Click Here:

Environmental Interest/Information System:
RCRAInfo is a national information system that supports the Resource Conservation and Recovery Act (RCRA) program through the tracking of events and activities related to facilities that generate, transport, and treat, store, or dispose of hazardous waste. RCRAInfo allows RCRA program staff to track the notification, permit, compliance, and corrective action activities required under RCRA.

Click this hyperlink while viewing on your computer to access additional FINDS: detail in the EDR Site Report.

ECHO:

Envid:	1000403436
Registry ID:	110004387814
DFR URL:	http://echo.epa.gov/detailed-facility-report?fid=110004387814
Name:	PATTERSON CHEMICAL CO INC
Address:	102 3RD ST
City,State,Zip:	BROOKLYN, NY 11231

AX335 **GOWANUS CANAL CONSERVANCY; INC.** **NY SWF/LF** **S128178173**
SW **2 SECOND AVE.** **N/A**
1/4-1/2 **BROOKLYN, NY 11215**
0.364 mi.
1921 ft. **Site 1 of 2 in cluster AX**

Relative:
Lower

Actual:
2 ft.

SWF/LF:

Name:	GOWANUS CANAL CONSERVANCY; INC.
Address:	2 SECOND AVE.
City,State,Zip:	BROOKLYN, NY 11215
Flag:	INACTIVE
Region Code:	2
Phone Number:	7185414378
Owner Name:	Not reported
Owner Type:	Not reported
Owner Address:	Not reported
Owner Addr2:	Not reported
Owner City,St,Zip:	Not reported
Owner Email:	Not reported
Owner Phone:	Not reported
Contact Name:	Not reported
Contact Address:	Not reported
Contact Addr2:	Not reported
Contact City,St,Zip:	Not reported
Contact Email:	Not reported
Contact Phone:	Not reported
Activity Desc:	Composting - source separated organic waste - registration
Activity Number:	[24CG3]
Active:	No
East Coordinate:	585201
North Coordinate:	4503235
Accuracy Code:	Not reported
Regulatory Status:	Registration
Waste Type:	Yard Waste

GOWANUS CANAL CONSERVANCY; INC. (Continued) **S128178173**

Authorization #: 24CG3
Authorization Date: Not reported
Expiration Date: Not reported
Operator Name: Andrew Simons
Operator Type: Private
Laste Date: Not reported

AX336 **BK6 SALT LOT COMMUNITY COMPOST SITE** **NY SWF/LF** **S128177808**
SW **2 SECOND AVENUE** **N/A**
1/4-1/2 **BROOKLYN, NY 11215**
0.364 mi.
1921 ft. **Site 2 of 2 in cluster AX**

Relative:
Lower

Actual:
2 ft.

SWF/LF:

Name:	BK6 SALT LOT COMMUNITY COMPOST SITE
Address:	2 SECOND AVENUE
City,State,Zip:	BROOKLYN, NY 11215
Flag:	ACTIVE
Region Code:	2
Phone Number:	Not reported
Owner Name:	Big Initiatives Incorporated
Owner Type:	Not reported
Owner Address:	1 12th Street
Owner Addr2:	Not reported
Owner City,St,Zip:	Brooklyn, NY 11215
Owner Email:	xander@bigreuse.org
Owner Phone:	2072154654
Contact Name:	Not reported
Contact Address:	Not reported
Contact Addr2:	Not reported
Contact City,St,Zip:	Not reported
Contact Email:	Not reported
Contact Phone:	Not reported
Activity Desc:	Composting - SSO - registration
Activity Number:	[24P20012]
Active:	Yes
East Coordinate:	585186
North Coordinate:	4503231
Accuracy Code:	4.2 - Utilization of GIS and existing spatial data
Regulatory Status:	Registration
Waste Type:	Source Separated Organic Waste (SSOW);Leaves;Wood/Brush;Yard Waste
Authorization #:	24P20012
Authorization Date:	4/22/2021
Expiration Date:	4/21/2026
Operator Name:	Big Initiatives Incorporated
Operator Type:	Not reported
Laste Date:	Not reported

AV337 WSW 1/4-1/2 0.366 mi. 1931 ft. | **DEL'S AUTO REPAIR**
70 2ND ST/NEW UTRECHT AVE
BROOKLYN, NY

Site 2 of 2 in cluster AV | **NY LTANKS** | **S103037408**
N/A

Relative: Higher

Actual: 33 ft.

LTANKS:

Name:	DEL'S AUTO REPAIR
Address:	70 2ND ST/NEW UTRECHT AVE
City,State,Zip:	BROOKLYN, NY
Spill Number/Closed Date:	9713407 / 2003-03-03
Facility ID:	9713407
Site ID:	319396
Spill Date:	1998-03-03
Spill Cause:	Tank Test Failure
Spill Source:	Commercial/Industrial
Spill Class:	B3
Cleanup Ceased:	Not reported
SWIS:	2401
Investigator:	TOMASELLO
Referred To:	Not reported
Reported to Dept:	1998-03-03
CID:	371
Water Affected:	Not reported
Spill Notifier:	Tank Tester
Last Inspection:	Not reported
Recommended Penalty:	False
Meets Standard:	False
UST Involvement:	True
Remediation Phase:	0
Date Entered In Computer:	1998-03-03
Spill Record Last Update:	2003-04-03
Spiller Name:	Not reported
Spiller Company:	DEL'S AUTO REPAIR
Spiller Address:	70 2ND ST/NEW UTRECHT AVE
Spiller County:	001
Spiller Contact:	Not reported
Spiller Phone:	Not reported
Spiller Extention:	Not reported
DEC Region:	2
DER Facility ID:	257321
DEC Memo:	""
Remarks:	"called in by calco to test tank - failed. no obvious spillage."

All TTF:

Facility ID:	9713407
Spill Number:	9713407
Spill Tank Test:	1545649
Site ID:	319396
Tank Number:	Not reported
Tank Size:	550
Material:	0009
EPA UST:	Not reported
UST:	Not reported
Cause:	Not reported
Source:	Not reported
Test Method:	03
Test Method 2:	Horner EZ Check I or II
Leak Rate:	.00
Gross Fail:	Not reported

DEL'S AUTO REPAIR (Continued) **S103037408**

Modified By: Spills
Last Modified Date: Not reported

All Materials:
Site ID: 319396
Operable Unit ID: 1059371
Operable Unit: 01
Material ID: 324425
Material Code: 0009
Material Name: gasoline
Case No.: Not reported
Material FA: Petroleum
Quantity: .00
Units: G
Recovered: .00
Oxygenate: Not reported

AW338 **99 NORTH 4TH STREET** **NY VCP** **S125317258**
WSW **99 4TH STREET** **N/A**
1/4-1/2 **NEW YORK CITY, NY**
0.367 mi.
1936 ft. **Site 2 of 2 in cluster AW**

Relative:
Higher
Actual:
13 ft.

VCP NYC:
Project ID: 17TMP0113K,17EHAZ084K,17CVCP050K
Name: 99 NORTH 4TH STREET
Address: 99 4TH STREET
City,State,Zip: NEW YORK CITY, NY
Borough: Brooklyn
BBL: 3023420026
OER Program: VCP (Enrolled), E/RD (Review)
Phase: Site Management
Latitude: 40.676608
Longitude: -73.992891
Postcode: 6
Community Board: 39
Council District: 77
Census Tract: 3008008
BIN: 3004650047
NTA: Carroll Gardens-Columbia Street-Red Hook

---

339 **79-97 4TH AVENUE** **NY VCP** **S125317226**
ENE **85 4TH AVENUE** **N/A**
1/4-1/2 **NEW YORK CITY, NY**
0.368 mi.
1941 ft.

Relative:
Higher
Actual:
29 ft.

VCP NYC:
Project ID: 13TMP0188K,13EHAZ188K,13CVCP133K
Name: 79-97 4TH AVENUE
Address: 85 4TH AVENUE
City,State,Zip: NEW YORK CITY, NY
Borough: Brooklyn
BBL: 3.0093400053009301E+89
OER Program: VCP (Enrolled), E/RD (Review)

79-97 4TH AVENUE (Continued) **S125317226**

Phase:	Approved Remedial Plan
Latitude:	40.681608
Longitude:	-73.980192
Postcode:	6
Community Board:	39
Council District:	12901
Census Tract:	3018646
BIN:	3009340007
NTA:	Park Slope-Gowanus

AY340 **US RECYCLING INC** **NY SWRCY** **S103560390**
SW **141 6TH STREET** **NY Spills** **N/A**
1/4-1/2 **BROOKLYN, NY 11215**
0.393 mi.
2073 ft. **Site 1 of 5 in cluster AY**

Relative:
Lower

Actual:
8 ft.

SWRCY:

Name:	US RECYCLING INC
Address:	141 6TH STREET
City,State,Zip:	BROOKLYN, NY 11215
Region:	2
Facility Address 2:	Not reported
Phone Number:	7184887576
Owner Type:	Private
Owner Name:	U.S. Recycling; Inc.
Owner Address:	141 6th Street
Owner Address 2:	Not reported
Owner City,St,Zip:	Brooklyn, NY 11215
Owner Email:	Not reported
Owner Phone:	7184887576
Contact Name:	Not reported
Contact Address:	Not reported
Contact Address 2:	Not reported
Contact City,St,Zip:	Not reported
Contact Email:	Not reported
Contact Phone:	Not reported
Activity Desc:	RHRF - greater than 5 tpd - registration
Activity Number:	[24R20088]
Active:	Yes
East Coordinate:	585234
North Coordinate:	4503097
Accuracy Code:	4.3 - Utilization of Digital Orthophoto Quads
Regulatory Status:	Registration
Permit #:	24R20088
Auth. Date:	3/16/2018
Expiration Date:	3/15/2023
Waste Types:	Commingled Paper;Commingled Containers
Operator Name:	Anthony P. Sindone
Operator Type:	Private
Last Date:	1/20/2017

SPILLS:

Name:	141 6TH ST BET 1 & 2 AVES
Address:	141 6TH ST
City,State,Zip:	BROOKLYN, NY
Spill Number/Closed Date:	9204442 / 1992-07-31
Facility ID:	9204442

US RECYCLING INC (Continued) **S103560390**

Facility Type:	ER
DER Facility ID:	168471
Site ID:	202525
DEC Region:	2
Spill Cause:	Other
Spill Class:	C2
SWIS:	2401
Spill Date:	1992-07-15
Investigator:	O'DOWD
Referred To:	Not reported
Reported to Dept:	1992-07-17
CID:	Not reported
Water Affected:	Not reported
Spill Source:	Gasoline Station or other PBS Facility
Spill Notifier:	Local Agency
Cleanup Ceased:	1992-07-31
Cleanup Meets Std:	True
Last Inspection:	Not reported
Recommended Penalty:	False
UST Trust:	False
Remediation Phase:	0
Date Entered In Computer:	1992-07-22
Spill Record Last Update:	1993-04-26
Spiller Name:	Not reported
Spiller Company:	Not reported
Spiller Address:	Not reported
Spiller Company:	001
Contact Name:	Not reported
DEC Memo:	""
Remarks:	"NYCDEP SAMPLED. SANITATION POLICE INVESTIGATING."

All Materials:

Site ID:	202525
Operable Unit ID:	968172
Operable Unit:	01
Material ID:	412167
Material Code:	0945A
Material Name:	fabric shards
Case No.:	Not reported
Material FA:	Other
Quantity:	.00
Units:	Not reported
Recovered:	.00
Oxygenate:	Not reported

Site ID:	202525
Operable Unit ID:	968172
Operable Unit:	01
Material ID:	412166
Material Code:	0008
Material Name:	diesel
Case No.:	Not reported
Material FA:	Petroleum
Quantity:	200.00
Units:	G
Recovered:	.00
Oxygenate:	Not reported

341 ESE 1/4-1/2 0.401 mi. 2116 ft. | **SPILL NUMBER 0209206**
11 LINCOLN PLACE
BROOKLYN, NY | **NY LTANKS** | **S105997531**
N/A

Relative: Higher

Actual: 48 ft.

LTANKS:

Name:	SPILL NUMBER 0209206
Address:	11 LINCOLN PLACE
City,State,Zip:	BROOKLYN, NY
Spill Number/Closed Date:	0209206 / 2004-04-16
Facility ID:	0209206
Site ID:	156887
Spill Date:	2002-12-07
Spill Cause:	Tank Overfill
Spill Source:	Private Dwelling
Spill Class:	C4
Cleanup Ceased:	Not reported
SWIS:	2401
Investigator:	CESAWYER
Referred To:	Not reported
Reported to Dept:	2002-12-07
CID:	252
Water Affected:	Not reported
Spill Notifier:	Responsible Party
Last Inspection:	Not reported
Recommended Penalty:	False
Meets Standard:	False
UST Involvement:	False
Remediation Phase:	0
Date Entered In Computer:	2002-12-07
Spill Record Last Update:	2004-04-16
Spiller Name:	MATTHEW FACIANO
Spiller Company:	MORANIA OIL CO
Spiller Address:	2125 MILL AVE
Spiller County:	001
Spiller Contact:	MATTHEW FACIANO
Spiller Phone:	(718) 444-4800
Spiller Extention:	Not reported
DEC Region:	2
DER Facility ID:	132734
DEC Memo:	"Prior to Sept, 2004 data translation this spill Lead_DEC Field was SAWYER 12/9/2002-Vought-Spoke to William Falkenmeyer (Morania) who stated that amount spilled was 1/4 cup.Spoke with Doris Lopsely (Co-op treasurer) who will investigate basement and residence and call back to confirm cleanup within one hour. 12/9/02-Vought-Left Doris message to call back NYSDEC 1/7/04-Vought-Spill transferred from Vought to Austin. 1/27/04 - Sawyer - Spill transferred from Austin to Sawyer. 3/30/04 - Sawyer - Called Doris Lopsey and there was no answer. Left message to call back. 4/16/04 - Sawyer - Talked to Doris Lopsey and she said her Oil Company cleaned up this minor spill long ago."
Remarks:	"CALLER STATES UNK AMT WAS SPILLED IN THE BASEMENT DUE TO TANK OVERFILL. CLEANUP CREW ENROUTE TO RESIDENCE FOR CLEANUP."

All Materials:

Site ID:	156887
Operable Unit ID:	862375
Operable Unit:	01
Material ID:	516185

SPILL NUMBER 0209206 (Continued) **S105997531**

Material Code:	0001A
Material Name:	#2 fuel oil
Case No.:	Not reported
Material FA:	Petroleum
Quantity:	.00
Units:	G
Recovered:	.00
Oxygenate:	Not reported

342
NE
1/4-1/2
0.403 mi.
2129 ft.

341 BERGEN ST
341 BERGEN ST
BROOKLYN, NY

NY LTANKS **S102663561**
N/A

Relative:
Higher

Actual:
29 ft.

LTANKS:

Name:	341 BERGEN ST
Address:	341 BERGEN ST
City,State,Zip:	BROOKLYN, NY
Spill Number/Closed Date:	9706573 / 1998-04-30
Facility ID:	9706573
Site ID:	66262
Spill Date:	1997-09-02
Spill Cause:	Tank Overfill
Spill Source:	Commercial Vehicle
Spill Class:	C3
Cleanup Ceased:	Not reported
SWIS:	2401
Investigator:	KSTANG
Referred To:	Not reported
Reported to Dept:	1997-09-02
CID:	297
Water Affected:	Not reported
Spill Notifier:	Responsible Party
Last Inspection:	Not reported
Recommended Penalty:	False
Meets Standard:	False
UST Involvement:	False
Remediation Phase:	0
Date Entered In Computer:	1997-09-02
Spill Record Last Update:	1998-05-14
Spiller Name:	LEON SZUSTERMAN
Spiller Company:	LEONETTE TRUCKING
Spiller Address:	389 MELROSE ST
Spiller County:	001
Spiller Contact:	LEON SZUSTERMAN
Spiller Phone:	(718) 417-7741
Spiller Extention:	Not reported
DEC Region:	2
DER Facility ID:	63476
DEC Memo:	"Prior to Sept, 2004 data translation this spill Lead_DEC Field was TANG CALLED LEON SZUSTERMAN, BEEPER# 917 949-1781. HE CALLED BACK, SAID THAT IT WAS A FEW GALLONS (2-3 GAL.) SPILL FROM THE STICKLINE WHEN TANK WAS OVERFILLED HAS BEEN CONTAINED AND CLEANED UP W/SPEEDY DRY. REFER TO DEP. IWCS FOR POSSIBLE ENFORCEMENT."
Remarks:	"DRIVER WAS FILLING AN OUTSIDE TANK TO A TAXI SERVICE AND OVERFILLED THE TANK - FDNY ON SCENE AND SPILL HAS BEEN CONTAINED"

341 BERGEN ST (Continued) **S102663561**

All Materials:

Site ID:	66262
Operable Unit ID:	1052802
Operable Unit:	01
Material ID:	332162
Material Code:	0009
Material Name:	gasoline
Case No.:	Not reported
Material FA:	Petroleum
Quantity:	20.00
Units:	G
Recovered:	.00
Oxygenate:	Not reported

---

343 East 1/4-1/2 0.407 mi. 2148 ft. **ECONOMY CLEANERS**
123 5TH AVE
BROOKLYN, NY 11217

RCRA-VSQG **1000318363**
NY LTANKS **NYD981085053**
US AIRS
NY MANIFEST

Relative: Higher
Actual: 44 ft.

RCRA-VSQG:

Date Form Received by Agency:		20070101
Handler Name:	ECONOMY CLEANERS	
Handler Address:		123 5TH AVE
Handler City,State,Zip:		BROOKLYN, NY 11217
EPA ID:		NYD981085053
Contact Name:		Not reported
Contact Address:		5TH AVE
Contact City,State,Zip:		BROOKLYN, NY 11217
Contact Telephone:		Not reported
Contact Fax:		Not reported
Contact Email:		Not reported
Contact Title:		Not reported
EPA Region:		02
Land Type:		Not reported
Federal Waste Generator Description:		Conditionally Exempt Small Quantity Generator
Non-Notifier:		Not reported
Biennial Report Cycle:		Not reported
Accessibility:		Not reported
Active Site Indicator:		Handler Activities
State District Owner:		NY
State District:		NYSDEC R2
Mailing Address:		5TH AVE
Mailing City,State,Zip:		BROOKLYN, NY 11217
Owner Name:		OWNERNAME
Owner Type:		Private
Operator Name:		OWNERNAME
Operator Type:		Private
Short-Term Generator Activity:		No
Importer Activity:		No
Mixed Waste Generator:		No
Transporter Activity:		No
Transfer Facility Activity:		No
Recycler Activity with Storage:		No
Small Quantity On-Site Burner Exemption:		No
Smelting Melting and Refining Furnace Exemption:		No

ECONOMY CLEANERS (Continued) **1000318363**

Underground Injection Control:	No
Off-Site Waste Receipt:	No
Universal Waste Indicator:	No
Universal Waste Destination Facility:	No
Federal Universal Waste:	No
Active Site Fed-Reg Treatment Storage and Disposal Facility:	Not reported
Active Site Converter Treatment storage and Disposal Facility:	Not reported
Active Site State-Reg Treatment Storage and Disposal Facility:	Not reported
Active Site State-Reg Handler:	---
Federal Facility Indicator:	Not reported
Hazardous Secondary Material Indicator:	NN
Sub-Part K Indicator:	Not reported
Commercial TSD Indicator:	No
Treatment Storage and Disposal Type:	Not reported
2018 GPRA Permit Baseline:	Not on the Baseline
2018 GPRA Renewals Baseline:	Not on the Baseline
Permit Renewals Workload Universe:	Not reported
Permit Workload Universe:	Not reported
Permit Progress Universe:	Not reported
Post-Closure Workload Universe:	Not reported
Closure Workload Universe:	Not reported
202 GPRA Corrective Action Baseline:	No
Corrective Action Workload Universe:	No
Subject to Corrective Action Universe:	No
Non-TSDFs Where RCRA CA has Been Imposed Universe:	No
TSDFs Potentially Subject to CA Under 3004 (u)/(v) Universe:	No
TSDFs Only Subject to CA under Discretionary Auth Universe:	No
Corrective Action Priority Ranking:	No NCAPS ranking
Environmental Control Indicator:	No
Institutional Control Indicator:	No
Human Exposure Controls Indicator:	N/A
Groundwater Controls Indicator:	N/A
Operating TSDF Universe:	Not reported
Full Enforcement Universe:	Not reported
Significant Non-Complier Universe:	No
Unaddressed Significant Non-Complier Universe:	No
Addressed Significant Non-Complier Universe:	No
Significant Non-Complier With a Compliance Schedule Universe:	No
Financial Assurance Required:	Not reported
Handler Date of Last Change:	20150414
Recognized Trader-Importer:	No
Recognized Trader-Exporter:	No
Importer of Spent Lead Acid Batteries:	No
Exporter of Spent Lead Acid Batteries:	No
Recycler Activity Without Storage:	Not reported
Manifest Broker:	Not reported
Sub-Part P Indicator:	No

Hazardous Waste Summary:

Waste Code:	NONE
Waste Description:	Not Defined

Handler - Owner Operator:

Owner/Operator Indicator:	Owner
Owner/Operator Name:	OWNERNAME

ECONOMY CLEANERS (Continued) **1000318363**

Legal Status:	Private
Date Became Current:	Not reported
Date Ended Current:	Not reported
Owner/Operator Address:	NOT REQUIRED
Owner/Operator City,State,Zip:	NOT REQUIRED, WY 99999
Owner/Operator Telephone:	212-555-1212
Owner/Operator Telephone Ext:	Not reported
Owner/Operator Fax:	Not reported
Owner/Operator Email:	Not reported

Owner/Operator Indicator:	Operator
Owner/Operator Name:	OWNERNAME
Legal Status:	Private
Date Became Current:	Not reported
Date Ended Current:	Not reported
Owner/Operator Address:	NOT REQUIRED
Owner/Operator City,State,Zip:	NOT REQUIRED, WY 99999
Owner/Operator Telephone:	212-555-1212
Owner/Operator Telephone Ext:	Not reported
Owner/Operator Fax:	Not reported
Owner/Operator Email:	Not reported

Owner/Operator Indicator:	Owner
Owner/Operator Name:	OWNERNAME
Legal Status:	Private
Date Became Current:	Not reported
Date Ended Current:	Not reported
Owner/Operator Address:	NOT REQUIRED
Owner/Operator City,State,Zip:	NOT REQUIRED, WY 99999
Owner/Operator Telephone:	212-555-1212
Owner/Operator Telephone Ext:	Not reported
Owner/Operator Fax:	Not reported
Owner/Operator Email:	Not reported

Historic Generators:

Receive Date:	19990714
Handler Name: ECONOMY CLEANERS	
Federal Waste Generator Description:	Small Quantity Generator
State District Owner:	NY
Large Quantity Handler of Universal Waste:	No
Recognized Trader Importer:	No
Recognized Trader Exporter:	No
Spent Lead Acid Battery Importer:	No
Spent Lead Acid Battery Exporter:	No
Current Record:	No
Non Storage Recycler Activity:	Not reported
Electronic Manifest Broker:	Not reported

Receive Date:	20060101
Handler Name: ECONOMY CLEANERS	
Federal Waste Generator Description:	Conditionally Exempt Small Quantity Generator
State District Owner:	NY
Large Quantity Handler of Universal Waste:	No
Recognized Trader Importer:	No
Recognized Trader Exporter:	No
Spent Lead Acid Battery Importer:	No
Spent Lead Acid Battery Exporter:	No

ECONOMY CLEANERS (Continued) **1000318363**

Current Record:	No
Non Storage Recycler Activity:	Not reported
Electronic Manifest Broker:	Not reported
Receive Date:	20070101
Handler Name: ECONOMY CLEANERS	
Federal Waste Generator Description:	Conditionally Exempt Small Quantity Generator
State District Owner:	NY
Large Quantity Handler of Universal Waste:	No
Recognized Trader Importer:	No
Recognized Trader Exporter:	No
Spent Lead Acid Battery Importer:	No
Spent Lead Acid Battery Exporter:	No
Current Record:	Yes
Non Storage Recycler Activity:	Not reported
Electronic Manifest Broker:	Not reported
Receive Date:	19850715
Handler Name: ECONOMY CLEANERS	
Federal Waste Generator Description:	Large Quantity Generator
State District Owner:	NY
Large Quantity Handler of Universal Waste:	No
Recognized Trader Importer:	No
Recognized Trader Exporter:	No
Spent Lead Acid Battery Importer:	No
Spent Lead Acid Battery Exporter:	No
Current Record:	No
Non Storage Recycler Activity:	Not reported
Electronic Manifest Broker:	Not reported

List of NAICS Codes and Descriptions:

NAICS Codes:	No NAICS Codes Found

Facility Has Received Notices of Violations:

Violations:	No Violations Found

Evaluation Action Summary:

Evaluations:	No Evaluations Found

LTANKS:

Name:	ECONOMY CLEANERS
Address:	123 5TH AVE
City,State,Zip:	BROOKLYN, NY 11217
Spill Number/Closed Date:	0507654 / 2005-11-30
Facility ID:	0507654
Site ID:	353099
Spill Date:	2005-09-26
Spill Cause:	Tank Failure
Spill Source:	Institutional, Educational, Gov., Other
Spill Class:	D4
Cleanup Ceased:	Not reported
SWIS:	2401
Investigator:	SFRAHMAN
Referred To:	Not reported

ECONOMY CLEANERS (Continued) **1000318363**

Reported to Dept:	2005-09-26
CID:	444
Water Affected:	Not reported
Spill Notifier:	Responsible Party
Last Inspection:	Not reported
Recommended Penalty:	False
Meets Standard:	False
UST Involvement:	False
Remediation Phase:	0
Date Entered In Computer:	2005-09-26
Spill Record Last Update:	2005-11-30
Spiller Name:	KYUNG KANG
Spiller Company:	ECONOMY CLEANERS
Spiller Address:	123 5TH AVE
Spiller County:	001
Spiller Contact:	KYUNG KANG
Spiller Phone:	(718) 789-2163
Spiller Extention:	Not reported
DEC Region:	2
DER Facility ID:	300392
DEC Memo:	"Sangesland called and left a message with a woman (wife?) - language difficulty 10.13.05 SR// Sharif sent a ttf letter. 11/30/05 Sharif//Milro did the clean up. The concrete floor was not contaminated. They replaced the tank and installed a new one.Waste disposal manifest is included and photographs.NFA required."
Remarks:	"TANK HAS A HOLE IN IT : LEAKING IN BASEMENT; TANK IS ROTTED"

All Materials:

Site ID:	353099
Operable Unit ID:	1110569
Operable Unit:	01
Material ID:	2100603
Material Code:	0001A
Material Name:	#2 fuel oil
Case No.:	Not reported
Material FA:	Petroleum
Quantity:	Not reported
Units:	G
Recovered:	.00
Oxygenate:	Not reported

US AIRS MINOR:

Envid:	1000318363
Region Code:	02
Programmatic ID:	AIR NY0000002610300220
Facility Registry ID:	110004397126
D and B Number:	Not reported
Primary SIC Code:	7216
NAICS Code:	812320
Default Air Classification Code:	MIN
Facility Type of Ownership Code:	POF
Air CMS Category Code:	Not reported
HPV Status:	Not reported

US AIRS MINOR:

Region Code:	02
Programmatic ID:	AIR NY0000002610300220

ECONOMY CLEANERS (Continued) **1000318363**

Facility Registry ID:	110004397126
Air Operating Status Code:	OPR
Default Air Classification Code:	MIN
Air Program:	MACT Standards (40 CFR Part 63)
Activity Date:	2000-12-13 00:00:00
Activity Status Date:	Not reported
Activity Group:	Compliance Monitoring
Activity Type:	Inspection/Evaluation
Activity Status:	Not reported

Region Code:	02
Programmatic ID:	AIR NY0000002610300220
Facility Registry ID:	110004397126
Air Operating Status Code:	OPR
Default Air Classification Code:	MIN
Air Program:	MACT Standards (40 CFR Part 63)
Activity Date:	2001-12-11 00:00:00
Activity Status Date:	Not reported
Activity Group:	Compliance Monitoring
Activity Type:	Inspection/Evaluation
Activity Status:	Not reported

Region Code:	02
Programmatic ID:	AIR NY0000002610300220
Facility Registry ID:	110004397126
Air Operating Status Code:	OPR
Default Air Classification Code:	MIN
Air Program:	State Implementation Plan for National Primary and Secondary Ambient Air Quality Standards
Activity Date:	2000-12-13 00:00:00
Activity Status Date:	Not reported
Activity Group:	Compliance Monitoring
Activity Type:	Inspection/Evaluation
Activity Status:	Not reported

Region Code:	02
Programmatic ID:	AIR NY0000002610300220
Facility Registry ID:	110004397126
Air Operating Status Code:	OPR
Default Air Classification Code:	MIN
Air Program:	State Implementation Plan for National Primary and Secondary Ambient Air Quality Standards
Activity Date:	2001-12-11 00:00:00
Activity Status Date:	Not reported
Activity Group:	Compliance Monitoring
Activity Type:	Inspection/Evaluation
Activity Status:	Not reported

NY MANIFEST:

Name:	ECONOMY CLNRS
Address:	123 5TH AVE
City,State,Zip:	BROOKLYN, NY 11217
Country:	USA
EPA ID:	NYD981085053
Facility Status:	Not reported
Location Address 1:	123 FIFTH AVE
Code:	BP
Location Address 2:	Not reported

ECONOMY CLEANERS (Continued) **1000318363**

Total Tanks: Not reported
Location City: BROOKLYN
Location State: NY
Location Zip: 11217
Location Zip 4: Not reported

NY MANIFEST:
EPAID: NYD981085053
Mailing Name: ECONOMY CLNRS
Mailing Contact: ECONOMY CLNRS
Mailing Address 1: 123 FIFTH AVENUE
Mailing Address 2: Not reported
Mailing City: BROOKLYN
Mailing State: NY
Mailing Zip: 11217
Mailing Zip 4: Not reported
Mailing Country: USA
Mailing Phone: 7187835386

AZ344 **66 FOURTH STREET** **NY LTANKS** **U003749712**
WSW **66 4TH STREET** **NY UST** **N/A**
1/4-1/2 **BROOKLYN, NY 11215**
0.411 mi.
2168 ft. **Site 1 of 2 in cluster AZ**

Relative:
Higher

Actual:
15 ft.

LTANKS:
Name: SPILL NUMBER 0106619
Address: 66 4TH STREET
City,State,Zip: BROOKLYN, NY
Spill Number/Closed Date: 0106619 / 2003-11-17
Facility ID: 0106619
Site ID: 228322
Spill Date: 2001-09-25
Spill Cause: Tank Test Failure
Spill Source: Institutional, Educational, Gov., Other
Spill Class: B3
Cleanup Ceased: Not reported
SWIS: 2401
Investigator: TJDEMEO
Referred To: Not reported
Reported to Dept: 2001-09-25
CID: 396
Water Affected: Not reported
Spill Notifier: Tank Tester
Last Inspection: Not reported
Recommended Penalty: False
Meets Standard: False
UST Involvement: False
Remediation Phase: 0
Date Entered In Computer: 2001-09-25
Spill Record Last Update: 2003-11-17
Spiller Name: Not reported
Spiller Company: SAME
Spiller Address: Not reported
Spiller County: 999
Spiller Contact: NEW YORK PETROLIUM AND DR
Spiller Phone: (516) 338-0626

66 FOURTH STREET (Continued) **U003749712**

Spiller Extention:	Not reported
DEC Region:	2
DER Facility ID:	79057
DEC Memo:	"Prior to Sept, 2004 data translation this spill Lead_DEC Field was DEMEO 11/17/03 TJD Consolidating open spills on property. Spill closed and cross referenced to spill #0106920."
Remarks:	""

All TTF:

Facility ID:	0106619
Spill Number:	0106619
Spill Tank Test:	1526625
Site ID:	228322
Tank Number:	1
Tank Size:	550
Material:	0001
EPA UST:	Not reported
UST:	Not reported
Cause:	Not reported
Source:	Not reported
Test Method:	03
Test Method 2:	Horner EZ Check I or II
Leak Rate:	.00
Gross Fail:	Not reported
Modified By:	Spills
Last Modified Date:	Not reported

All Materials:

Site ID:	228322
Operable Unit ID:	843675
Operable Unit:	01
Material ID:	531465
Material Code:	0001A
Material Name:	#2 fuel oil
Case No.:	Not reported
Material FA:	Petroleum
Quantity:	.00
Units:	G
Recovered:	.00
Oxygenate:	Not reported

UST:

Name:	66 FOURTH STREET
Address:	66 4TH STREET
City,State,Zip:	BROOKLYN, NY 11215
Id/Status:	2-604660 / Unregulated/Closed
Program Type:	PBS
Region:	STATE
DEC Region:	2
Expiration Date:	N/A
UTM X:	585057.06247
UTM Y:	4503373.22674
Site Type:	Other

Affiliation Records:

Site Id:	26531

66 FOURTH STREET (Continued) **U003749712**

Affiliation Type:	Facility Owner
Company Name:	ALFONSO FIGLIOLIA
Contact Type:	Not reported
Contact Name:	Not reported
Address1:	50 21ST STREET
Address2:	Not reported
City:	BROOKLYN
State:	NY
Zip Code:	11232
Country Code:	001
Phone:	(718) 965-6000
EMail:	Not reported
Fax Number:	Not reported
Modified By:	TRANSLAT
Date Last Modified:	2004-03-04

Site Id:	26531
Affiliation Type:	Mail Contact
Company Name:	SUNSET INDUSTRIAL PARK ASSOC.
Contact Type:	Not reported
Contact Name:	ALFONSO FIGLIOLIA
Address1:	50 21ST STREET
Address2:	Not reported
City:	BROOKLYN
State:	NY
Zip Code:	11232
Country Code:	001
Phone:	(718) 965-6000
EMail:	Not reported
Fax Number:	Not reported
Modified By:	TRANSLAT
Date Last Modified:	2004-03-04

Site Id:	26531
Affiliation Type:	Facility Operator
Company Name:	66 FOURTH STREET
Contact Type:	Not reported
Contact Name:	AL FIGLIOLIA
Address1:	Not reported
Address2:	Not reported
City:	Not reported
State:	NN
Zip Code:	Not reported
Country Code:	001
Phone:	(718) 965-6000
EMail:	Not reported
Fax Number:	Not reported
Modified By:	TRANSLAT
Date Last Modified:	2004-03-04

Site Id:	26531
Affiliation Type:	Emergency Contact
Company Name:	ALFONSO FIGLIOLIA
Contact Type:	Not reported
Contact Name:	AL FIGLIOLIA
Address1:	Not reported
Address2:	Not reported

66 FOURTH STREET (Continued) **U003749712**

City:	Not reported
State:	NN
Zip Code:	Not reported
Country Code:	001
Phone:	(718) 965-6000
EMail:	Not reported
Fax Number:	Not reported
Modified By:	TRANSLAT
Date Last Modified:	2004-03-04

Tank Info:

Tank Number:	0001
Tank ID:	58472
Tank Status:	Closed - In Place
Material Name:	Closed - In Place
Capacity Gallons:	1080
Install Date:	Not reported
Date Tank Closed:	06/01/2000
Registered:	True
Tank Location:	Underground
Tank Type:	Steel/carbon steel
Material Code:	0009
Common Name of Substance:	Gasoline

Tightness Test Method:	NN
Date Test:	Not reported
Next Test Date:	Not reported
Pipe Model:	Not reported
Modified By:	TRANSLAT
Last Modified:	04/14/2017

Equipment Records:

C02 - Pipe Location - Underground/On-ground
G00 - Tank Secondary Containment - None
J02 - Dispenser - Suction Dispenser
B00 - Tank External Protection - None
F00 - Pipe External Protection - None
A00 - Tank Internal Protection - None
D01 - Pipe Type - Steel/Carbon Steel/Iron
H00 - Tank Leak Detection - None
I00 - Overfill - None

Tank Number:	0002
Tank ID:	58473
Tank Status:	Closed - In Place
Material Name:	Closed - In Place
Capacity Gallons:	1080
Install Date:	Not reported
Date Tank Closed:	06/01/2000
Registered:	True
Tank Location:	Underground
Tank Type:	Steel/carbon steel
Material Code:	0009
Common Name of Substance:	Gasoline

66 FOURTH STREET (Continued) **U003749712**

Tightness Test Method:	NN
Date Test:	Not reported
Next Test Date:	Not reported
Pipe Model:	Not reported
Modified By:	TRANSLAT
Last Modified:	04/14/2017

Equipment Records:

H00 - Tank Leak Detection - None
I00 - Overfill - None
G00 - Tank Secondary Containment - None
J02 - Dispenser - Suction Dispenser
C02 - Pipe Location - Underground/On-ground
F00 - Pipe External Protection - None
B00 - Tank External Protection - None
A00 - Tank Internal Protection - None
D01 - Pipe Type - Steel/Carbon Steel/Iron

Tank Number:	0003
Tank ID:	58474
Tank Status:	Closed - In Place
Material Name:	Closed - In Place
Capacity Gallons:	1080
Install Date:	Not reported
Date Tank Closed:	06/01/2000
Registered:	True
Tank Location:	Underground
Tank Type:	Steel/carbon steel
Material Code:	0009
Common Name of Substance:	Gasoline

Tightness Test Method:	NN
Date Test:	Not reported
Next Test Date:	Not reported
Pipe Model:	Not reported
Modified By:	TRANSLAT
Last Modified:	04/14/2017

Equipment Records:

H00 - Tank Leak Detection - None
I00 - Overfill - None
B00 - Tank External Protection - None
F00 - Pipe External Protection - None
G00 - Tank Secondary Containment - None
J02 - Dispenser - Suction Dispenser
C02 - Pipe Location - Underground/On-ground
A00 - Tank Internal Protection - None
D01 - Pipe Type - Steel/Carbon Steel/Iron

Tank Number:	0004
Tank ID:	58475
Tank Status:	Closed - In Place
Material Name:	Closed - In Place
Capacity Gallons:	1080
Install Date:	Not reported
Date Tank Closed:	06/01/2000

66 FOURTH STREET (Continued) **U003749712**

Registered:	True
Tank Location:	Underground
Tank Type:	Steel/carbon steel
Material Code:	0008
Common Name of Substance:	Diesel
Tightness Test Method:	NN
Date Test:	Not reported
Next Test Date:	Not reported
Pipe Model:	Not reported
Modified By:	TRANSLAT
Last Modified:	04/14/2017

Equipment Records:

H00 - Tank Leak Detection - None
I00 - Overfill - None
C02 - Pipe Location - Underground/On-ground
G00 - Tank Secondary Containment - None
J02 - Dispenser - Suction Dispenser
A00 - Tank Internal Protection - None
D01 - Pipe Type - Steel/Carbon Steel/Iron
B00 - Tank External Protection - None
F00 - Pipe External Protection - None

BA345 **80 3RD AVE.** **NY LTANKS** **S102671969**
NE **80 3RD AVE** **N/A**
1/4-1/2 **BROOKLYN, NY**
0.411 mi.
2171 ft. **Site 1 of 2 in cluster BA**

Relative:
Higher

Actual:
29 ft.

LTANKS:

Name:	80 3RD AVE.
Address:	80 3RD AVE
City,State,Zip:	BROOKLYN, NY
Spill Number/Closed Date:	9208644 / 1992-10-27
Facility ID:	9208644
Site ID:	76952
Spill Date:	1992-10-27
Spill Cause:	Tank Overfill
Spill Source:	Tank Truck
Spill Class:	C3
Cleanup Ceased:	1992-10-27
SWIS:	2401
Investigator:	SJMILLER
Referred To:	Not reported
Reported to Dept:	1992-10-27
CID:	Not reported
Water Affected:	Not reported
Spill Notifier:	Fire Department
Last Inspection:	Not reported
Recommended Penalty:	False
Meets Standard:	True
UST Involvement:	False
Remediation Phase:	0
Date Entered In Computer:	1992-10-27
Spill Record Last Update:	1992-10-27
Spiller Name:	Not reported
Spiller Company:	Not reported

80 3RD AVE. (Continued) **S102671969**

Spiller Address:	Not reported
Spiller County:	001
Spiller Contact:	Not reported
Spiller Phone:	Not reported
Spiller Extention:	Not reported
DEC Region:	2
DER Facility ID:	71861
DEC Memo:	"Prior to Sept, 2004 data translation this spill Lead_DEC Field was MILLER "
Remarks:	"SPILL INTO BASEMENT & SMALL AMOUNT INTO SANITARY SEWER VIA SUMP PUMP- F.D. APPLYING SORBENT AND SPILLER TO FOLLOW UP ,NYCDEP ALSO RESPONDINGTO-718-595-4646 NYCDEP RESPONDED ON SCENE WILL CALL IF NEEDH"

All Materials:

Site ID:	76952
Operable Unit ID:	972186
Operable Unit:	01
Material ID:	405732
Material Code:	0003A
Material Name:	#6 fuel oil
Case No.:	Not reported
Material FA:	Petroleum
Quantity:	2000.00
Units:	G
Recovered:	.00
Oxygenate:	Not reported

346
ESE
1/4-1/2
0.413 mi.
2179 ft.

19 BERKELEY PL
19 BERKELEY PL
BROOKLYN, NY

NY LTANKS **S105997672**
NY Spills **N/A**

Relative:
Higher

Actual:
52 ft.

LTANKS:

Name:	AYALA RESIDENCE
Address:	19 BERKELEY PL
City,State,Zip:	BROOKLYN, NY
Spill Number/Closed Date:	0209599 / 2002-12-18
Facility ID:	0209599
Site ID:	238174
Spill Date:	2002-12-18
Spill Cause:	Tank Overfill
Spill Source:	Tank Truck
Spill Class:	C3
Cleanup Ceased:	Not reported
SWIS:	2401
Investigator:	DO
Referred To:	Not reported
Reported to Dept:	2002-12-18
CID:	390
Water Affected:	Not reported
Spill Notifier:	Citizen
Last Inspection:	Not reported
Recommended Penalty:	False
Meets Standard:	False
UST Involvement:	False

19 BERKELEY PL (Continued) **S105997672**

Remediation Phase:	0
Date Entered In Computer:	2002-12-18
Spill Record Last Update:	2010-08-26
Spiller Name:	Not reported
Spiller Company:	CONSOLIDATED OIL
Spiller Address:	Not reported
Spiller County:	001
Spiller Contact:	JOHN
Spiller Phone:	(718) 230-9123
Spiller Extention:	Not reported
DEC Region:	2
DER Facility ID:	196170
DEC Memo:	"Austin - closed -see #0209601 - end"
Remarks:	"caller reporting oil company filled tank - and it spilled oil onto the floor - unk how much spilled caller states that there is approx 1 inch of material on the floor - would like dec to respond and check the air quality"

All Materials:

Site ID:	238174
Operable Unit ID:	860852
Operable Unit:	01
Material ID:	513019
Material Code:	0001A
Material Name:	#2 fuel oil
Case No.:	Not reported
Material FA:	Petroleum
Quantity:	.00
Units:	G
Recovered:	.00
Oxygenate:	Not reported

SPILLS:

Name:	19 BERKELEY PL
Address:	19 BERKELEY PL
City,State,Zip:	BROOKLYN, NY
Spill Number/Closed Date:	0209601 / 2010-10-26
Facility ID:	0209601
Facility Type:	ER
DER Facility ID:	196170
Site ID:	238175
DEC Region:	2
Spill Cause:	Human Error
Spill Class:	C3
SWIS:	2401
Spill Date:	2002-12-18
Investigator:	RWAUSTIN
Referred To:	Not reported
Reported to Dept:	2002-12-18
CID:	396
Water Affected:	Not reported
Spill Source:	Commercial/Industrial
Spill Notifier:	Other
Cleanup Ceased:	Not reported
Cleanup Meets Std:	False
Last Inspection:	Not reported

19 BERKELEY PL (Continued) **S105997672**

Recommended Penalty:	False
UST Trust:	False
Remediation Phase:	0
Date Entered In Computer:	2002-12-18
Spill Record Last Update:	2010-10-26
Spiller Name:	Not reported
Spiller Company:	CONSOLATED OIL
Spiller Address:	Not reported
Spiller Company:	001
Contact Name:	RAY LARA
DEC Memo:	"Prior to Sept, 2004 data translation this spill Lead_DEC Field was DEMEO 12/18/02 arakhan 3:50PM PTC CLEANUP CREW ON WAY TO SPILL LOCATION. WILL CALL BACK WITH UPDATE. SAME AS SPILL #0209599. 4:02 PM PET TANK CLEANERS NOT DOING CLEANUP; TRI-STATE CALLED BY OIL CO'S INSURANCE COMPANY. 10/26/10 - Austin - Nothing in spill description or uantity indicates that this was anything other than a small surface spill - spill closed - end"
Remarks:	"clean up inprogress."

All Materials:

Site ID:	238175
Operable Unit ID:	860854
Operable Unit:	01
Material ID:	513021
Material Code:	0002A
Material Name:	#4 fuel oil
Case No.:	Not reported
Material FA:	Petroleum
Quantity:	20.00
Units:	G
Recovered:	.00
Oxygenate:	Not reported

AY347 **163 6TH STREET LLC** **NY SWRCY** **S117392702**
SSW **163 6TH ST** **NY MANIFEST** **N/A**
1/4-1/2 **BROOKLYN, NY 11215** **NY SPDES**
0.413 mi.
2182 ft. **Site 2 of 5 in cluster AY**

Relative:
Lower

Actual:
11 ft.

SWRCY:

Name:	SIXTH STREET IRON AND METAL
Address:	163 6TH STREET
City,State,Zip:	BROOKLYN, NY 11215
Region:	2
Facility Address 2:	Not reported
Phone Number:	7182223133
Owner Type:	Not reported
Owner Name:	Sixth Street Iron and Metal
Owner Address:	163 6th Street
Owner Address 2:	Not reported
Owner City,St,Zip:	Brooklyn, NY 11215
Owner Email:	Not reported
Owner Phone:	Not reported
Contact Name:	Anthony DeConcillis
Contact Address:	same
Contact Address 2:	Not reported
Contact City,St,Zip:	Not reported

163 6TH STREET LLC (Continued) **S117392702**

Contact Email:	anthony@dorannresources.com
Contact Phone:	7182223133
Activity Desc:	RHRF - exempt (non-VDF)
Activity Number:	[24M00]
Active:	No
East Coordinate:	585300
North Coordinate:	4503057
Accuracy Code:	Not reported
Regulatory Status:	Not reported
Permit #:	Not reported
Auth. Date:	Not reported
Expiration Date:	Not reported
Waste Types:	Not reported
Operator Name:	Not reported
Operator Type:	Not reported
Last Date:	Not reported

NY MANIFEST:

Name:	163 6TH STREET LLC
Address:	163 6TH ST
City,State,Zip:	BROOKLYN, NY 11215
Country:	USA
EPA ID:	NYR000232280
Facility Status:	Not reported
Location Address 1:	163 6TH STREET
Code:	BP
Location Address 2:	Not reported
Total Tanks:	Not reported
Location City:	BROOKLYN
Location State:	NY
Location Zip:	11215
Location Zip 4:	Not reported

NY MANIFEST:

EPAID:	NYR000232280
Mailing Name:	163 6TH STREET LLC
Mailing Contact:	163 6TH STREET LLC
Mailing Address 1:	163 6TH ST
Mailing Address 2:	Not reported
Mailing City:	BROOKLYN
Mailing State:	NY
Mailing Zip:	11215
Mailing Zip 4:	Not reported
Mailing Country:	USA
Mailing Phone:	Not reported

NY MANIFEST:

Document ID:	Not reported
Manifest Status:	Not reported
seq:	Not reported
Year:	2018
Trans1 State ID:	NJR986653780
Trans2 State ID:	Not reported
Generator Ship Date:	10/04/2017
Trans1 Recv Date:	10/04/2017
Trans2 Recv Date:	Not reported
TSD Site Recv Date:	10/04/2017

163 6TH STREET LLC (Continued) **S117392702**

Part A Recv Date:	Not reported
Part B Recv Date:	Not reported
Generator EPA ID:	NYR000232280
Trans1 EPA ID:	Not reported
Trans2 EPA ID:	Not reported
TSDF ID 1:	PAD085690592
TSDF ID 2:	Not reported
Manifest Tracking Number:	010962571FLE
Import Indicator:	N
Export Indicator:	N
Discr Quantity Indicator:	Y
Discr Type Indicator:	N
Discr Residue Indicator:	N
Discr Partial Reject Indicator:	N
Discr Full Reject Indicator:	N
Manifest Ref Number:	Not reported
Alt Facility RCRA ID:	Not reported
Alt Facility Sign Date:	Not reported
MGMT Method Type Code:	H110
Waste Code:	Not reported
Waste Code:	Not reported
Waste Code:	Not reported
Waste Code:	Not reported
Waste Code:	Not reported
Waste Code:	Not reported
Quantity:	51540
Units:	P - Pounds
Number of Containers:	1
Container Type:	DT - Dump trucks
Handling Method:	L Landfill.
Specific Gravity:	1
Waste Code:	D008
Waste Code 1_2:	Not reported
Waste Code 1_3:	Not reported
Waste Code 1_4:	Not reported
Waste Code 1_5:	Not reported
Waste Code 1_6:	Not reported

SPDES:

Name:	SIXTH STREET IRON AND METAL
Address:	163 6TH ST
City,State,Zip:	BROOKLYN, NY 11215
Permit Number:	NYR00F428
State-Region:	02
Expiration Date:	09/30/2017
Current Major Minor Status:	Minor
Primary Facility SIC Code:	5093
State Water Body Name:	GOWANUS CANAL
Limit Set Status Flag:	Active
Total Actual Average Flow(MGD):	Not reported
Total App Design Flow(MGD):	Not reported
UDF1:	SC
Lat/Long:	+40.674 / -73.990
DMR Cognizant Official:	Not reported
UDF2:	Not reported

163 6TH STREET LLC (Continued) **S117392702**

UDF3:	Not reported
FIPS County Code:	NY047
Non-Gov Permit Affiliation Type Desc:	DMR Mailing Address
Non-Gov Permit Org Formal Name:	SIXTH STREET IRON AND METAL
Non-Gov Permit Street Address:	SIXTH STREET IRON AND METAL
Non-Gov Permit Supplemental Location:	163 6TH ST
Non-Gov Permit City:	BROOKLYN
Non-Gov Permit State Code:	NY
Non-Gov Permit Zip Code:	11215
Non-Gov Facility Affiliation Type Desc:	Owner
Non-Gov Facility Org Formal Name:	SIXTH STREET IRON AND METAL
Non-Gov Facility Street Address:	SIXTH STREET IRON AND METAL
Non-Gov Facility Supplemental Location:	163 6TH ST
Non-Gov Facility City:	BROOKLYN
Non-Gov Facility State Code:	NY
Non-Gov Facility Zip Code:	11215
State Water Body:	Not reported
Region Permit Processed:	Not reported
Dow Discharge Class Code:	Not reported
SPDES Class Description:	Not reported
Affiliation Type Description:	Not reported
Name:	Not reported
Contacts Title:	Not reported
Contacts Email:	Not reported
NOI Submission Date:	Not reported
Name:	SIXTH STREET IRON AND METAL
Address:	163 6TH ST
City,State,Zip:	BROOKLYN, NY 11215
UDF2:	Not reported
UDF3:	Not reported
FIPS County Code:	NY047
Non-Gov Permit Affiliation Type Desc:	Permittee
Non-Gov Permit Org Formal Name:	SIXTH STREET IRON AND METAL
Non-Gov Permit Street Address:	163 6TH ST
Non-Gov Permit Supplemental Location:	Not reported
Non-Gov Permit City:	BROOKLYN
Non-Gov Permit State Code:	NY
Non-Gov Permit Zip Code:	11215
Non-Gov Facility Affiliation Type Desc:	Owner
Non-Gov Facility Org Formal Name:	SIXTH STREET IRON AND METAL
Non-Gov Facility Street Address:	SIXTH STREET IRON AND METAL
Non-Gov Facility Supplemental Location:	163 6TH ST
Non-Gov Facility City:	BROOKLYN
Non-Gov Facility State Code:	NY
Non-Gov Facility Zip Code:	11215
State Water Body:	Not reported
Region Permit Processed:	Not reported
Dow Discharge Class Code:	Not reported
SPDES Class Description:	Not reported
Affiliation Type Description:	Not reported
Name:	Not reported
Contacts Title:	Not reported
Contacts Email:	Not reported
NOI Submission Date:	Not reported

163 6TH STREET LLC (Continued) **S117392702**

Name:	SIXTH STREET IRON AND METAL
Address:	163 6TH ST
City,State,Zip:	BROOKLYN, NY 11215
UDF2:	Not reported
UDF3:	Not reported
FIPS County Code:	NY047
Non-Gov Permit Affiliation Type Desc:	Not reported
Non-Gov Permit Org Formal Name:	Not reported
Non-Gov Permit Street Address:	Not reported
Non-Gov Permit Supplemental Location:	Not reported
Non-Gov Permit City:	Not reported
Non-Gov Permit State Code:	Not reported
Non-Gov Permit Zip Code:	Not reported
Non-Gov Facility Affiliation Type Desc:	Owner
Non-Gov Facility Org Formal Name:	SIXTH STREET IRON AND METAL
Non-Gov Facility Street Address:	SIXTH STREET IRON AND METAL
Non-Gov Facility Supplemental Location:	163 6TH ST
Non-Gov Facility City:	BROOKLYN
Non-Gov Facility State Code:	NY
Non-Gov Facility Zip Code:	11215
State Water Body:	Not reported
Region Permit Processed:	Not reported
Dow Discharge Class Code:	Not reported
SPDES Class Description:	Not reported
Affiliation Type Description:	Not reported
Name:	Not reported
Contacts Title:	Not reported
Contacts Email:	Not reported
NOI Submission Date:	Not reported

---

348 ENE 1/4-1/2 0.417 mi. 2204 ft. | **SINSI RESIDENCE**
112 ST MARKS PL
BROOKLYN, NY | **NY LTANKS** | **S102673358**
N/A

Relative: Higher

Actual: 34 ft.

LTANKS:

Name:	SINSI RESIDENCE
Address:	112 ST MARKS PL
City,State,Zip:	BROOKLYN, NY
Spill Number/Closed Date:	9600499 / 1996-04-11
Facility ID:	9600499
Site ID:	208826
Spill Date:	1996-04-10
Spill Cause:	Tank Overfill
Spill Source:	Private Dwelling
Spill Class:	C4
Cleanup Ceased:	Not reported
SWIS:	2401
Investigator:	SMMARTIN
Referred To:	Not reported
Reported to Dept:	1996-04-11
CID:	297
Water Affected:	Not reported
Spill Notifier:	Responsible Party
Last Inspection:	Not reported
Recommended Penalty:	False
Meets Standard:	False

SINSI RESIDENCE (Continued) **S102673358**

UST Involvement:	False
Remediation Phase:	0
Date Entered In Computer:	1996-04-11
Spill Record Last Update:	2004-04-19
Spiller Name:	PETER LEPORE
Spiller Company:	WHALECO FUEL
Spiller Address:	1 COFFEE ST
Spiller County:	001
Spiller Contact:	SINSI
Spiller Phone:	(718) 789-1728
Spiller Extention:	Not reported
DEC Region:	2
DER Facility ID:	173238
DEC Memo:	"Prior to Sept, 2004 data translation this spill Lead_DEC Field was MARTINKAT "
Remarks:	"DRIVER OVERFILLED THE FUEL TANK AND IT SPILLED OUTSIDE ONTO THE SIDEWALK - SPILL CLEANED UP WITH ABSORBANTS"

All Materials:

Site ID:	208826
Operable Unit ID:	1028179
Operable Unit:	01
Material ID:	353894
Material Code:	0001A
Material Name:	#2 fuel oil
Case No.:	Not reported
Material FA:	Petroleum
Quantity:	1.00
Units:	G
Recovered:	1.00
Oxygenate:	Not reported

AZ349 **425 HOYT STREET** **NY BROWNFIELDS** **S117936666**
WSW **419-429 HOYT STREET** **N/A**
1/4-1/2 **BROOKLYN, NY 11231**
0.419 mi.
2211 ft. **Site 2 of 2 in cluster AZ**

Relative:
Higher

Actual:
19 ft.

BROWNFIELDS:

Name:	425 HOYT STREET
Address:	419-429 HOYT STREET
City,State,Zip:	BROOKLYN, NY 11231
Program:	BCP
Site Code:	507652
Acres:	0.199
HW Code:	C224224
SWIS:	2401
Town:	New York City
Record Added Date:	05/08/2015
Record Updated Date:	02/03/2021
Update By:	DJEATON
Site Description:	"Location: The site is located in an urban area, on the southeast corner of Hoyt Street and 4th Street in the Carroll Gardens neighborhood of Brooklyn. The site is bound by 4th Street to the north, Hoyt Street to the west, multi-story industrial buildings to the east and Ferrara Brothers Brooklyn Concrete Plant to the south. Site Features: The site is developed with a one-story

425 HOYT STREET (Continued) **S117936666**

	garage/warehouse building and two two-story commercial warehouse buildings with a partial basement. Current Zoning/Use: The site is zoned M3-1 (Manufacturing) and is currently an unoccupied warehouse. Historic Use: Past uses include a marble company, a feather holding and separating operation, manufacturing and storage of plumbing supplies, and automobile repair. Site Geology and Hydrogeology: Historic fill extends from below the surface cover to depths ranging from 11 to 15 feet below ground level, generally coinciding with the depth of the groundwater table. The fill is described as brown sand with wood and brick. A layer of native organic clay lies below the fill. Bedrock is of the Middle Ordovician to Lower Cambrian Hartland Formation, which consists of fine-grained quartz-feldspar granulite. "
	Not reported
Env Problem:	""
Health Problem:	""
Dump:	Not reported
Structure:	Not reported
Lagoon:	Not reported
Landfill:	Not reported
Pond:	Not reported
Disp Start:	Not reported
Disp Term:	Not reported
Lat/Long:	Not reported
Dell:	Not reported
Record Add:	Not reported
Record Upd:	Not reported
Updated By:	Not reported
Own Op:	6
Sub Type:	P03
Owner Name:	Doug Bomar
Owner Company:	Hoyt Street Partners LLC
Owner Address:	68 Jay Street, Suite 201
Owner Addr2:	Not reported
Owner City,St,Zip:	Brooklyn, NY 11201
Owner Country:	United States of America
Own Op:	Document Repository
Sub Type:	NNN
Owner Name:	Not reported
Owner Company:	Carroll Gardens Branch Library
Owner Address:	396 Clinton Street
Owner Addr2:	Not reported
Owner City,St,Zip:	Brooklyn, NY 11231
Owner Country:	United States of America
Own Op:	1
Sub Type:	A
Owner Name:	Not reported
Owner Company:	Linda Figliolia
Owner Address:	7 Delwood Drive
Owner Addr2:	Not reported
Owner City,St,Zip:	Holmdel, NJ 07733
Owner Country:	United States of America
HW Code:	Not reported
Waste Type:	Not reported
Waste Quantity:	Not reported
Waste Code:	Not reported
Crossref ID:	Not reported
Cross Ref Type Code:	Not reported

425 HOYT STREET (Continued) **S117936666**

Cross Ref Type:	Not reported
Record Added Date:	Not reported
Record Updated:	Not reported
Updated By:	Not reported

AY350 **S & S WATER COMPANY** **NY SWF/LF** **S104789732**
SW **107 6TH STREET** **NY Spills** **N/A**
1/4-1/2 **BROOKLYN, NY 11222** **NY SPDES**
0.423 mi.
2235 ft. **Site 3 of 5 in cluster AY**

Relative:
Lower

Actual:
8 ft.

SWF/LF:

Name:	CONTAINER SERVICE CORP.
Address:	107 6TH STREET
City,State,Zip:	BROOKLYN, NY 11231
Flag:	INACTIVE
Region Code:	2
Phone Number:	Not reported
Owner Name:	Not reported
Owner Type:	Not reported
Owner Address:	Not reported
Owner Addr2:	Not reported
Owner City,St,Zip:	Not reported
Owner Email:	Not reported
Owner Phone:	Not reported
Contact Name:	UNKNOWN
Contact Address:	Not reported
Contact Addr2:	Not reported
Contact City,St,Zip:	Not reported
Contact Email:	Not reported
Contact Phone:	Not reported
Activity Desc:	Transfer station - permit
Activity Number:	[24T39]
Active:	No
East Coordinate:	585400
North Coordinate:	4503100
Accuracy Code:	Not reported
Regulatory Status:	Not reported
Waste Type:	Not reported
Authorization #:	2.610300203e+014
Authorization Date:	Not reported
Expiration Date:	Not reported
Operator Name:	Not reported
Operator Type:	Not reported
Laste Date:	Not reported

SPILLS:

Name:	GOWANAS 6TH ST BASIN
Address:	107 6TH STREET
City,State,Zip:	BROOKLYN, NY
Spill Number/Closed Date:	0007253 / 2003-02-13
Facility ID:	0007253
Facility Type:	ER
DER Facility ID:	151336
Site ID:	298822
DEC Region:	2
Spill Cause:	Deliberate

S & S WATER COMPANY (Continued) **S104789732**

Spill Class:	C4
SWIS:	2401
Spill Date:	2000-09-20
Investigator:	TJDEMEO
Referred To:	Not reported
Reported to Dept:	2000-09-20
CID:	208
Water Affected:	GAWANAS 6TH ST BASIN
Spill Source:	Unknown
Spill Notifier:	Police Department
Cleanup Ceased:	Not reported
Cleanup Meets Std:	False
Last Inspection:	Not reported
Recommended Penalty:	False
UST Trust:	False
Remediation Phase:	0
Date Entered In Computer:	2000-09-20
Spill Record Last Update:	2004-02-23
Spiller Name:	Not reported
Spiller Company:	BERNIE BODERICK
Spiller Address:	71 HAUSMAN ST
Spiller Company:	001
Contact Name:	HOWARD ORAMA
DEC Memo:	"Prior to Sept, 2004 data translation this spill Lead_DEC Field was DEMEO 2/13/2003 - Closed Due To The Nature / Extent Of The Spill Report"
Remarks:	"two concrete slabs were dumped into the above location - subj issued appearance tickets for same by nyc sanitation pd "

All Materials:

Site ID:	298822
Operable Unit ID:	828119
Operable Unit:	01
Material ID:	548349
Material Code:	0507A
Material Name:	concrete products
Case No.:	Not reported
Material FA:	Other
Quantity:	.00
Units:	G
Recovered:	.00
Oxygenate:	Not reported

Name:	S & S WATER COMPANY
Address:	107 6TH STREET
City,State,Zip:	BROOKLYN, NY
Spill Number/Closed Date:	0030011 / 2003-09-08
Facility ID:	0030011
Facility Type:	ER
DER Facility ID:	151336
Site ID:	180433
DEC Region:	2
Spill Cause:	Housekeeping
Spill Class:	B1
SWIS:	2401
Spill Date:	2000-07-05
Investigator:	SIGONA

S & S WATER COMPANY (Continued) **S104789732**

Referred To:	Not reported
Reported to Dept:	2000-07-05
CID:	Not reported
Water Affected:	Not reported
Spill Source:	Major Facility (MOSF) > 400,000 gal
Spill Notifier:	DEC
Cleanup Ceased:	Not reported
Cleanup Meets Std:	False
Last Inspection:	Not reported
Recommended Penalty:	False
UST Trust:	False
Remediation Phase:	0
Date Entered In Computer:	2000-07-05
Spill Record Last Update:	2003-09-08
Spiller Name:	Not reported
Spiller Company:	DAVID STEIER
Spiller Address:	94 HAUSMAN STREET
Spiller Company:	001
Contact Name:	Not reported
DEC Memo:	""
Remarks:	"Removing tanks and dumping soil into Canal."

All Materials:

Site ID:	180433
Operable Unit ID:	836580
Operable Unit:	01
Material ID:	540901
Material Code:	0066A
Material Name:	unknown petroleum
Case No.:	Not reported
Material FA:	Petroleum
Quantity:	.00
Units:	G
Recovered:	.00
Oxygenate:	Not reported

Name:	SPILL NUMBER 0030027
Address:	107 6TH STREET
City,State,Zip:	BROOKLYN, NY
Spill Number/Closed Date:	0030027 / 2003-10-31
Facility ID:	0030027
Facility Type:	ER
DER Facility ID:	151336
Site ID:	180434
DEC Region:	2
Spill Cause:	Unknown
Spill Class:	C3
SWIS:	2401
Spill Date:	2000-11-13
Investigator:	TJDEMEO
Referred To:	Not reported
Reported to Dept:	2000-11-13
CID:	Not reported
Water Affected:	GOWANUS CANAL
Spill Source:	Commercial/Industrial
Spill Notifier:	DEC
Cleanup Ceased:	Not reported

S & S WATER COMPANY (Continued) **S104789732**

Cleanup Meets Std:	False
Last Inspection:	Not reported
Recommended Penalty:	False
UST Trust:	False
Remediation Phase:	0
Date Entered In Computer:	2000-11-13
Spill Record Last Update:	2003-10-31
Spiller Name:	Not reported
Spiller Company:	Not reported
Spiller Address:	107 6TH STREET
Spiller Company:	001
Contact Name:	Not reported
DEC Memo:	"Prior to Sept, 2004 data translation this spill Lead_DEC Field was DEMEO CROSS STREETS: FIFTH STREET AND SECOND AVE. 10/31/03 TJD Old surface water spill. No further action possible. Spill closed."
Remarks:	"ECO SMITH NOTICED SHEEN ON GOWANUS CANAL POSSIBLY COMING FROM SPILL LOCATION. WALL COLLAPSE INTO GOWANUS CANAL. POSSIBLE FORMER PBS FACILITY. DEC TO NOTIFY USCG. T "

All Materials:

Site ID:	180434
Operable Unit ID:	835561
Operable Unit:	01
Material ID:	540920
Material Code:	0066A
Material Name:	unknown petroleum
Case No.:	Not reported
Material FA:	Petroleum
Quantity:	.00
Units:	G
Recovered:	.00
Oxygenate:	Not reported

Name:	107 6TH STREET
Address:	107 6TH STREET
City,State,Zip:	BROOKLYN, NY
Spill Number/Closed Date:	8700241 / 1987-04-09
Facility ID:	8700241
Facility Type:	ER
DER Facility ID:	151336
Site ID:	180435
DEC Region:	2
Spill Cause:	Deliberate
Spill Class:	A1
SWIS:	2401
Spill Date:	1987-04-08
Investigator:	SIGONA
Referred To:	Not reported
Reported to Dept:	1987-04-08
CID:	Not reported
Water Affected:	Not reported
Spill Source:	Major Facility (MOSF) > 400,000 gal
Spill Notifier:	DEC
Cleanup Ceased:	1987-04-09
Cleanup Meets Std:	True
Last Inspection:	Not reported
Recommended Penalty:	False

S & S WATER COMPANY (Continued) **S104789732**

UST Trust:	False
Remediation Phase:	0
Date Entered In Computer:	1987-04-14
Spill Record Last Update:	2003-09-08
Spiller Name:	Not reported
Spiller Company:	OLYMPIC ENVIR. SERVICES
Spiller Address:	Not reported
Spiller Company:	001
Contact Name:	Not reported
DEC Memo:	""
Remarks:	"TANK TRUCK SPILL. DEC WAS CALLED IN FOR TESTING. DEC, DEP, AND COAST GUARD. DEP DID SAMPLING."

All Materials:

Site ID:	180435
Operable Unit ID:	904825
Operable Unit:	01
Material ID:	470249
Material Code:	0063A
Material Name:	unknown hazardous material
Case No.:	Not reported
Material FA:	Hazardous Material
Quantity:	.00
Units:	G
Recovered:	.00
Oxygenate:	Not reported

Site ID:	180435
Operable Unit ID:	904825
Operable Unit:	01
Material ID:	470248
Material Code:	0003A
Material Name:	#6 fuel oil
Case No.:	Not reported
Material FA:	Petroleum
Quantity:	.00
Units:	G
Recovered:	.00
Oxygenate:	Not reported

Name:	S & S WASTE WATER
Address:	107 6TH STREET
City,State,Zip:	BROOKLYN, NY
Spill Number/Closed Date:	9405982 / 2003-10-21
Facility ID:	9405982
Facility Type:	ER
DER Facility ID:	151336
Site ID:	180436
DEC Region:	2
Spill Cause:	Equipment Failure
Spill Class:	B3
SWIS:	2401
Spill Date:	1994-08-02
Investigator:	SIGONA
Referred To:	Not reported
Reported to Dept:	1994-08-02
CID:	Not reported

S & S WATER COMPANY (Continued) **S104789732**

Water Affected:	Not reported
Spill Source:	Major Facility (MOSF) > 400,000 gal
Spill Notifier:	Local Agency
Cleanup Ceased:	Not reported
Cleanup Meets Std:	False
Last Inspection:	Not reported
Recommended Penalty:	False
UST Trust:	False
Remediation Phase:	0
Date Entered In Computer:	1994-10-19
Spill Record Last Update:	2003-10-21
Spiller Name:	Not reported
Spiller Company:	S & S WASTE WATER
Spiller Address:	Not reported
Spiller Company:	001
Contact Name:	Not reported
DEC Memo:	""
Remarks:	"TRANSFERRING OIL FROM TANK TO TRAILER-TRAILER LEAKING OIL. NO ACTION TAKEN-DEC TRYING TO GET IN TOUCH WITH RESPONSIBLE PARTY. SPILL CLEANED UP BY S & S WASTE WATER CO. DAVID STEIER FACILITY REP."

All Materials:

Site ID:	180436
Operable Unit ID:	1000241
Operable Unit:	01
Material ID:	382549
Material Code:	0022
Material Name:	waste oil/used oil
Case No.:	Not reported
Material FA:	Petroleum
Quantity:	.00
Units:	G
Recovered:	.00
Oxygenate:	Not reported

Name:	S & S WATER COMPANY
Address:	107 6TH STREET
City,State,Zip:	BROOKLYN, NY
Spill Number/Closed Date:	9406805 / 2003-09-08
Facility ID:	9406805
Facility Type:	ER
DER Facility ID:	151336
Site ID:	180437
DEC Region:	2
Spill Cause:	Vandalism
Spill Class:	B1
SWIS:	2401
Spill Date:	1994-08-19
Investigator:	SIGONA
Referred To:	Not reported
Reported to Dept:	1994-08-19
CID:	Not reported
Water Affected:	GOWANUS CANAL
Spill Source:	Major Facility (MOSF) > 400,000 gal
Spill Notifier:	DEC
Cleanup Ceased:	Not reported
Cleanup Meets Std:	False

S & S WATER COMPANY (Continued) **S104789732**

Last Inspection:	Not reported
Recommended Penalty:	False
UST Trust:	False
Remediation Phase:	0
Date Entered In Computer:	1994-10-20
Spill Record Last Update:	2003-09-08
Spiller Name:	Not reported
Spiller Company:	DAVID STEIER
Spiller Address:	94 HAUSMAN STREET
Spiller Company:	001
Contact Name:	DAVID STEIER
DEC Memo:	""
Remarks:	"BECI Conducting Investigation found abandoned Oil Terminal."

All Materials:

Site ID:	180437
Operable Unit ID:	1001171
Operable Unit:	01
Material ID:	379836
Material Code:	0022
Material Name:	waste oil/used oil
Case No.:	Not reported
Material FA:	Petroleum
Quantity:	.00
Units:	G
Recovered:	.00
Oxygenate:	Not reported

Site ID:	180437
Operable Unit ID:	1001171
Operable Unit:	01
Material ID:	379835
Material Code:	0003A
Material Name:	#6 fuel oil
Case No.:	Not reported
Material FA:	Petroleum
Quantity:	.00
Units:	G
Recovered:	.00
Oxygenate:	Not reported

Name:	S & S WATER COMPANY
Address:	107 6TH STREET
City,State,Zip:	BROOKLYN, NY
Spill Number/Closed Date:	9407020 / 2003-09-08
Facility ID:	9407020
Facility Type:	ER
DER Facility ID:	151336
Site ID:	180438
DEC Region:	2
Spill Cause:	Equipment Failure
Spill Class:	B1
SWIS:	2401
Spill Date:	1994-08-24
Investigator:	SIGONA
Referred To:	Not reported
Reported to Dept:	1994-08-24

S & S WATER COMPANY (Continued) **S104789732**

CID:	Not reported
Water Affected:	GOWANUS CANAL
Spill Source:	Major Facility (MOSF) > 400,000 gal
Spill Notifier:	Federal Government
Cleanup Ceased:	Not reported
Cleanup Meets Std:	False
Last Inspection:	Not reported
Recommended Penalty:	False
UST Trust:	False
Remediation Phase:	0
Date Entered In Computer:	1994-10-21
Spill Record Last Update:	2003-09-08
Spiller Name:	Not reported
Spiller Company:	DAVID STEIER
Spiller Address:	94 HAUSMAN STREET
Spiller Company:	001
Contact Name:	Not reported
DEC Memo:	""
Remarks:	"CREW PUMPING OIL OUT OF TANK FOR POSSIBLE REPAIR-GOING INTO BASIN-NYC DEP WAS NOTIFIED-U.S.C.G. TO SEND BOAT IF POSSIBLE."

All Materials:

Site ID:	180438
Operable Unit ID:	1004442
Operable Unit:	01
Material ID:	380042
Material Code:	0066A
Material Name:	unknown petroleum
Case No.:	Not reported
Material FA:	Petroleum
Quantity:	.00
Units:	G
Recovered:	.00
Oxygenate:	Not reported

SPDES:

Name:	S & S WATER COMPANY
Address:	107 6TH STREET
City,State,Zip:	BROOKLYN, NY 11222
Permit Number:	NY0201065
State-Region:	02
Expiration Date:	08/01/2000
Current Major Minor Status:	Minor
Primary Facility SIC Code:	5093
State Water Body Name:	GOWANUS CANAL
Limit Set Status Flag:	Active
Total Actual Average Flow(MGD):	Not reported
Total App Design Flow(MGD):	Not reported
UDF1:	Not reported
Lat/Long:	40.675139 / -73.993667
DMR Cognizant Official:	DAVID STEIER
UDF2:	001701
UDF3:	SD
FIPS County Code:	NY047

S & S WATER COMPANY (Continued) **S104789732**

Non-Gov Permit Affiliation Type Desc:	DMR Mailing Address
Non-Gov Permit Org Formal Name:	S & S WATER COMPANY
Non-Gov Permit Street Address:	S & S WATER COMPANY
Non-Gov Permit Supplemental Location:	94 HAUSMAN STREET
Non-Gov Permit City:	BROOKLYN
Non-Gov Permit State Code:	NY
Non-Gov Permit Zip Code:	11222
Non-Gov Facility Affiliation Type Desc:	Mailing Address
Non-Gov Facility Org Formal Name:	S & S WATER COMPANY
Non-Gov Facility Street Address:	S & S WATER COMPANY
Non-Gov Facility Supplemental Location:	107 6TH STREET
Non-Gov Facility City:	BROOKLYN
Non-Gov Facility State Code:	NY
Non-Gov Facility Zip Code:	11222
State Water Body:	02030201010
Region Permit Processed:	Not reported
Dow Discharge Class Code:	Not reported
SPDES Class Description:	Not reported
Affiliation Type Description:	Not reported
Name:	Not reported
Contacts Title:	Not reported
Contacts Email:	Not reported
NOI Submission Date:	Not reported

Name:	S & S WATER COMPANY
Address:	107 6TH STREET
City,State,Zip:	BROOKLYN, NY 11222
UDF2:	001701
UDF3:	SD
FIPS County Code:	NY047

Non-Gov Permit Affiliation Type Desc:	DMR Mailing Address
Non-Gov Permit Org Formal Name:	S & S WATER COMPANY
Non-Gov Permit Street Address:	S & S WATER COMPANY
Non-Gov Permit Supplemental Location:	94 HAUSMAN STREET
Non-Gov Permit City:	BROOKLYN
Non-Gov Permit State Code:	NY
Non-Gov Permit Zip Code:	11222
Non-Gov Facility Affiliation Type Desc:	Owner
Non-Gov Facility Org Formal Name:	S & S WATER COMPANY
Non-Gov Facility Street Address:	S & S WATER COMPANY
Non-Gov Facility Supplemental Location:	94 HAUSMAN STREET
Non-Gov Facility City:	BROOKLYN
Non-Gov Facility State Code:	NY
Non-Gov Facility Zip Code:	11222
State Water Body:	02030201010
Region Permit Processed:	Not reported
Dow Discharge Class Code:	Not reported
SPDES Class Description:	Not reported
Affiliation Type Description:	Not reported
Name:	Not reported
Contacts Title:	Not reported
Contacts Email:	Not reported
NOI Submission Date:	Not reported

Name:	S & S WATER COMPANY
Address:	107 6TH STREET

S & S WATER COMPANY (Continued) **S104789732**

City,State,Zip:	BROOKLYN, NY 11222
UDF2:	001701
UDF3:	SD
FIPS County Code:	NY047
Non-Gov Permit Affiliation Type Desc:	Permittee
Non-Gov Permit Org Formal Name:	S S WATER COMPANY
Non-Gov Permit Street Address:	94 HAUSMAN ST
Non-Gov Permit Supplemental Location:	Not reported
Non-Gov Permit City:	BROOKLYN
Non-Gov Permit State Code:	NY
Non-Gov Permit Zip Code:	11222
Non-Gov Facility Affiliation Type Desc:	Mailing Address
Non-Gov Facility Org Formal Name:	S & S WATER COMPANY
Non-Gov Facility Street Address:	S & S WATER COMPANY
Non-Gov Facility Supplemental Location:	107 6TH STREET
Non-Gov Facility City:	BROOKLYN
Non-Gov Facility State Code:	NY
Non-Gov Facility Zip Code:	11222
State Water Body:	02030201010
Region Permit Processed:	Not reported
Dow Discharge Class Code:	Not reported
SPDES Class Description:	Not reported
Affiliation Type Description:	Not reported
Name:	Not reported
Contacts Title:	Not reported
Contacts Email:	Not reported
NOI Submission Date:	Not reported
Name:	S & S WATER COMPANY
Address:	107 6TH STREET
City,State,Zip:	BROOKLYN, NY 11222
UDF2:	001701
UDF3:	SD
FIPS County Code:	NY047
Non-Gov Permit Affiliation Type Desc:	Permittee
Non-Gov Permit Org Formal Name:	S S WATER COMPANY
Non-Gov Permit Street Address:	94 HAUSMAN ST
Non-Gov Permit Supplemental Location:	Not reported
Non-Gov Permit City:	BROOKLYN
Non-Gov Permit State Code:	NY
Non-Gov Permit Zip Code:	11222
Non-Gov Facility Affiliation Type Desc:	Owner
Non-Gov Facility Org Formal Name:	S & S WATER COMPANY
Non-Gov Facility Street Address:	S & S WATER COMPANY
Non-Gov Facility Supplemental Location:	94 HAUSMAN STREET
Non-Gov Facility City:	BROOKLYN
Non-Gov Facility State Code:	NY
Non-Gov Facility Zip Code:	11222
State Water Body:	02030201010
Region Permit Processed:	Not reported
Dow Discharge Class Code:	Not reported
SPDES Class Description:	Not reported
Affiliation Type Description:	Not reported
Name:	Not reported
Contacts Title:	Not reported

S & S WATER COMPANY (Continued) **S104789732**

Contacts Email: Not reported
NOI Submission Date: Not reported

AY351 **BKLYN UNION GAS /CITIZENS GATE STA** **SEMS-ARCHIVE** **1003863865**
SW **6TH ST & 2ND AVE** **NYD980532212**
1/4-1/2 **BROOKLYN, NY 11215**
0.428 mi.
2261 ft. **Site 4 of 5 in cluster AY**

Relative:
Lower

Actual:
8 ft.

SEMS Archive:

Site ID:	0201995
EPA ID:	NYD980532212
Name:	BKLYN UNION GAS /CITIZENS GATE STA
Address:	6TH ST & 2ND AVE
Address 2:	Not reported
City,State,Zip:	BROOKLYN, NY 11215
Cong District:	14
FIPS Code:	36047
FF:	N
NPL:	Not on the NPL
Non NPL Status:	NFRAP-Site does not qualify for the NPL based on existing information

SEMS Archive Detail:

Region:	02
Site ID:	0201995
EPA ID:	NYD980532212
Site Name:	BKLYN UNION GAS /CITIZENS GATE STA
NPL:	N
FF:	N
OU:	00
Action Code:	VS
Action Name:	ARCH SITE
SEQ:	1
Start Date:	Not reported
Finish Date:	1986-09-24 04:00:00
Qual:	Not reported
Current Action Lead:	EPA Perf In-Hse

Region:	02
Site ID:	0201995
EPA ID:	NYD980532212
Site Name:	BKLYN UNION GAS /CITIZENS GATE STA
NPL:	N
FF:	N
OU:	00
Action Code:	DS
Action Name:	DISCVRY
SEQ:	1
Start Date:	1981-06-01 04:00:00
Finish Date:	1981-06-01 04:00:00
Qual:	Not reported
Current Action Lead:	EPA Perf

Region:	02
Site ID:	0201995
EPA ID:	NYD980532212
Site Name:	BKLYN UNION GAS /CITIZENS GATE STA
NPL:	N
FF:	N

BKLYN UNION GAS /CITIZENS GATE STA (Continued) **1003863865**

OU:	00
Action Code:	PA
Action Name:	PA
SEQ:	1
Start Date:	1986-09-05 04:00:00
Finish Date:	1986-09-24 04:00:00
Qual:	N
Current Action Lead:	EPA Perf

---

352 SW 1/4-1/2 0.429 mi. 2263 ft. | **IESI (110 5TH ST.)(SPARTAN DISMANTLING INC)** | **NY SWF/LF** | **S110540477**
110 5TH STREET | **NY Spills** | **N/A**
BROOKLYN, NY 11215

Relative: Lower

Actual: 0 ft.

SWF/LF:

Name:	IESI (110 5TH ST.)(SPARTAN DISMANTLING INC)
Address:	110 5TH STREET
City,State,Zip:	BROOKLYN, NY 11215
Flag:	INACTIVE
Region Code:	2
Phone Number:	7185222263
Owner Name:	IESI NY Corp
Owner Type:	Private
Owner Address:	Not reported
Owner Addr2:	Not reported
Owner City,St,Zip:	Not reported
Owner Email:	Not reported
Owner Phone:	Not reported
Contact Name:	Robert Mrose
Contact Address:	Not reported
Contact Addr2:	Not reported
Contact City,St,Zip:	Not reported
Contact Email:	Not reported
Contact Phone:	Not reported
Activity Desc:	Transfer station - permit
Activity Number:	[24TA6]
Active:	No
East Coordinate:	585160
North Coordinate:	4503211
Accuracy Code:	Not reported
Regulatory Status:	Permit
Waste Type:	Asbestos (Friable)
Authorization #:	2-6103-00091
Authorization Date:	6/8/1993
Expiration Date:	6/8/2003
Operator Name:	Not reported
Operator Type:	Not reported
Laste Date:	Not reported

SPILLS:

Name:	ROAD
Address:	110 5TH ST
City,State,Zip:	BROOKLYN, NY
Spill Number/Closed Date:	1006165 / 2010-09-07
Facility ID:	1006165

IESI (110 5TH ST.)(SPARTAN DISMANTLING INC) (Continued) **S110540477**

Facility Type:	ER
DER Facility ID:	394511
Site ID:	439511
DEC Region:	2
Spill Cause:	Equipment Failure
Spill Class:	Not reported
SWIS:	2401
Spill Date:	2010-09-04
Investigator:	hrpatel
Referred To:	Not reported
Reported to Dept:	2010-09-04
CID:	Not reported
Water Affected:	Not reported
Spill Source:	Commercial Vehicle
Spill Notifier:	Other
Cleanup Ceased:	Not reported
Cleanup Meets Std:	False
Last Inspection:	Not reported
Recommended Penalty:	False
UST Trust:	False
Remediation Phase:	0
Date Entered In Computer:	2010-09-04
Spill Record Last Update:	2010-09-07
Spiller Name:	Not reported
Spiller Company:	CNA PROPERTIES
Spiller Address:	Not reported
Spiller Company:	999
Contact Name:	RICARD RIBELLINO
DEC Memo:	"09/07/10-Hiralkumar Patel. spoke with Richard (at 10:05 AM on 09/04/10). Richard mentioned that a broken machine was located in front of 22 2nd ave. this machine was leaking fluids. and then someone moved that machine to in front of 110 5th street and leaked fluid along the way. visited site this morning. met Richard. found an old excavator in front of 110 5th Street. found strech of oil stains on asphalt street from the intersection of 5th street and 2nd ave to the location of excavator in front of 110 5th street. found minor oil spill around tracks of the excavator. spoke with Hasan, person working in the garage at the 110 5th street site. Hasan mentioned that when he left garage friday evening, nothing was there, but the excavator was in front of garage on saturday morning. as per Richard, Jack Marmursteio (718-875-8200) owns the exacavator. but Jack denied that and doesn't know who owns it. found information written on machine which includes 'Precinct 76' and 'Row Tow' with date 09/03/10. spoke with operator at precinct 76 (718-834-3211), who confirmed that they had received a complaint of an abandoned machine and they put tag for tow company to remove it. as per retire NYPD officer, generally sanitation department removes these kind of abandoned vechicles to junk yard. but looks like someone moved the machine before sanitation removes it. spoke with NYPD operator again and informed him about new location of machine. he confirmed that machine will be removed, but doesn't know when. after discussing with DEC Austin, case closed."
Remarks:	"Caller advised that approximately 10 gallons of hydraulic oil and 10 gallons of diesel fuel spilled onto roadway spanning a 2 block area from 22 2nd ave to 110 5th st."

All Materials:

Site ID:	439511

IESI (110 5TH ST.)(SPARTAN DISMANTLING INC) (Continued) **S110540477**

Operable Unit ID:	1190149
Operable Unit:	01
Material ID:	2185117
Material Code:	0010
Material Name:	hydraulic oil
Case No.:	Not reported
Material FA:	Petroleum
Quantity:	10.00
Units:	G
Recovered:	Not reported
Oxygenate:	Not reported

AY353 **106 6TH ST** **NY LTANKS** **S102660664**
SW **106 6TH ST** **N/A**
1/4-1/2 **BROOKLYN, NY**
0.431 mi.
2274 ft. **Site 5 of 5 in cluster AY**

Relative:
Lower

Actual:
9 ft.

LTANKS:

Name:	106 6TH ST
Address:	106 6TH ST
City,State,Zip:	BROOKLYN, NY
Spill Number/Closed Date:	9502574 / 1995-05-31
Facility ID:	9502574
Site ID:	153670
Spill Date:	1995-05-31
Spill Cause:	Tank Failure
Spill Source:	Unknown
Spill Class:	C4
Cleanup Ceased:	1995-05-31
SWIS:	2401
Investigator:	KSTANG
Referred To:	Not reported
Reported to Dept:	1995-05-31
CID:	Not reported
Water Affected:	Not reported
Spill Notifier:	Local Agency
Last Inspection:	Not reported
Recommended Penalty:	False
Meets Standard:	True
UST Involvement:	False
Remediation Phase:	0
Date Entered In Computer:	1995-06-07
Spill Record Last Update:	2003-01-23
Spiller Name:	Not reported
Spiller Company:	UNKNOWN
Spiller Address:	Not reported
Spiller County:	999
Spiller Contact:	Not reported
Spiller Phone:	Not reported
Spiller Extention:	Not reported
DEC Region:	2
DER Facility ID:	130358
DEC Memo:	"Prior to Sept, 2004 data translation this spill Lead_DEC Field was TANG "
Remarks:	"4 BARRELS ABANDONED - POSS. CONTAINING HAZARDOUS MATERIAL - NOT LEAKING - REFER TO NYCDEP HAZMAT"

106 6TH ST (Continued) **S102660664**

All Materials:

Site ID:	153670
Operable Unit ID:	1016982
Operable Unit:	01
Material ID:	367631
Material Code:	0066A
Material Name:	unknown petroleum
Case No.:	Not reported
Material FA:	Petroleum
Quantity:	-1.00
Units:	G
Recovered:	.00
Oxygenate:	Not reported

---

354 North 1/4-1/2 0.432 mi. 2279 ft. **JOEL VENGRIN 155 BERGEN STREET BROOKLYN, NY** **NY LTANKS** **S106471511 N/A**

Relative: Higher

Actual: 19 ft.

LTANKS:

Name:	JOEL VENGRIN
Address:	155 BERGEN STREET
City,State,Zip:	BROOKLYN, NY
Spill Number/Closed Date:	0400986 / 2004-06-01
Facility ID:	0400986
Site ID:	265474
Spill Date:	2004-04-28
Spill Cause:	Tank Failure
Spill Source:	Private Dwelling
Spill Class:	C4
Cleanup Ceased:	Not reported
SWIS:	2401
Investigator:	JMKRIMGO
Referred To:	Not reported
Reported to Dept:	2004-04-28
CID:	407
Water Affected:	Not reported
Spill Notifier:	Citizen
Last Inspection:	Not reported
Recommended Penalty:	False
Meets Standard:	False
UST Involvement:	False
Remediation Phase:	0
Date Entered In Computer:	2004-04-28
Spill Record Last Update:	2004-06-10
Spiller Name:	Not reported
Spiller Company:	Not reported
Spiller Address:	Not reported
Spiller County:	001
Spiller Contact:	MILGA MORALES
Spiller Phone:	(914) 747-1233
Spiller Extention:	Not reported
DEC Region:	2
DER Facility ID:	216312
DEC Memo:	"Prior to Sept, 2004 data translation this spill Lead_DEC Field was

JOEL VENGRIN (Continued) **S106471511**

KRIMGOLD 4/28/04. All State is an insurance carrier for home owner hired Milro to clean up. They found cracks on the concrete floor slab and belief that some oil went through. YK. 5/10/04. J.Krimgold spoke to Poul (Milro). They removed concrete around cracks and found substantial soil contamination. Currently they excavated 6'x6' area to the depth of 3-4' and will take post excavation samples. 6/01/04. J.Krimgold spoke to Poul (Milro). Soil analytical show some contaminants above TAGM levels. However, due to a construction constraints further excavation is not feasible. Agreed to cease excavation, apply bio nutrients into excavation pit, fill with clean soil, seal with concrete and epoxy paint. NFA."

Remarks: "Tank has a hole in it which caused the leak. The spill is currently being cleaned up."

All Materials:

Site ID:	265474
Operable Unit ID:	882925
Operable Unit:	01
Material ID:	492217
Material Code:	0001A
Material Name:	#2 fuel oil
Case No.:	Not reported
Material FA:	Petroleum
Quantity:	20.00
Units:	G
Recovered:	.00
Oxygenate:	Not reported

---

355 SW 1/4-1/2 0.437 mi. 2305 ft. | **BUG, CITIZENS GATE STATION** | **NY HSWDS** | **S108147010**
6TH STREET AND 2ND AVENUE | **N/A**
BROOKLYN, NY 11215

Relative: Lower
Actual: 8 ft.

HSWDS:

Facility ID:	Not reported
Region:	2
Facility Status:	Unknown
Owner Type:	Publ Utily
Owner:	Brooklyn Union Gas Co.
Owner Address:	195 Montague Street
Owner Phone:	(718)403-3053
Operator Type:	Unknown
Operator:	Unknown
Operator:	Unknown
Operator Phone:	Unknown
EPA ID:	NYD980532212
Registry:	Not on NYS Registry of Inactive Haz Waste Disposal Sites
Registry Site ID:	Unknown
RCRA Permitted:	Unknown
Site Code:	Coal Gasification Plant
Owner City State:	Brooklyn
Operator City State:	Not reported
Quadrange:	Unknown
Latitude:	40 40 30 N
Longitude:	73 59 30 W
Acres:	0.00

BUG, CITIZENS GATE STATION (Continued) **S108147010**

Operator Date:	1981
Close Date:	Unknown
Completed:	PA
Active:	Unknown
PCB's Disposed:	Unknown
Pesticides Disposed:	No
Metals Disposed:	No
Asbestos Disposed:	No
Volatile Organic Compounds Disposed:	No
Semi Volatile Organic Compounds Disposed:	No
Analytical Info Exists for Air:	Not reported
Analytical Info Exists for Ground:	None
Analytical Info Exists for Surface:	Not reported
Analytical Info Exists for Sediments:	Not reported
Analytical Info Exists for Surface:	Not reported
Analytical Info Exists for Substance:	Not reported
Analytical Info Exists for Waste:	Not reported
Analytical Info Exists for Leachate:	Not reported
Analytical Info Exists for EP Toxicity:	Not reported
Analytical Info Exists for TCLP:	Not reported
Threat to Environment/Public Health:	Environmental
Surface Water Contamination:	Unknown
Surface Water Body Class:	Unknown
Groundwater Contamination:	Unknown
Groundwater Classification:	Unknown
Drinking Water Contamination:	Unknown
Drinking Water Supply is Active:	Unknown
Any Known Fish or Wildlife:	Unknown
Hazardous Exposure:	Unknown
Site Has Controlled Acess:	Unknown
Ambient Air Contamination:	Unknown
Direct Contact:	Unknown
EPA Hazardous Ranking System Score:	Unknown
Inventory:	F
Nefrap:	Not reported
Mailing:	Not reported
Tax Map No:	Not reported
Qualify:	0
Next Action:	Not reported
Agencies:	Not reported
Air:	Not reported
Building:	Not reported
Site Desc:	Not reported
Drink:	Not reported
Eptox:	Not reported
Fish:	Not reported
Ground:	Not reported
Ground Desc:	Not reported
Hazardous Threat:	Not reported
Haz Threat Desc:	Not reported
Leachate:	Not reported
Preparer:	Not reported
Sediment:	Not reported
Soil:	Not reported
Surface:	Not reported
Status:	Not reported
Surface Soil:	Not reported

BUG, CITIZENS GATE STATION (Continued) **S108147010**

Surface: Not reported
TCLP: Not reported
Waste: Not reported

356
NNE
1/4-1/2
0.439 mi.
2319 ft.

430 PACIFIC STREET
430 PACIFIC STREET
BROOKLYN, NY

NY LTANKS **S108957698**
N/A

Relative:
Higher

Actual:
30 ft.

LTANKS:

Name:	430 PACIFIC STREET
Address:	430 PACIFIC STREET
City,State,Zip:	BROOKLYN, NY
Spill Number/Closed Date:	0707748 / 2007-10-15
Facility ID:	0707748
Site ID:	388499
Spill Date:	2007-10-15
Spill Cause:	Tank Failure
Spill Source:	Private Dwelling
Spill Class:	C4
Cleanup Ceased:	Not reported
SWIS:	2401
Investigator:	smsanges
Referred To:	Not reported
Reported to Dept:	2007-10-15
CID:	444
Water Affected:	Not reported
Spill Notifier:	Other
Last Inspection:	Not reported
Recommended Penalty:	Not reported
Meets Standard:	False
UST Involvement:	Not reported
Remediation Phase:	0
Date Entered In Computer:	2007-10-15
Spill Record Last Update:	2007-10-15
Spiller Name:	JOHN PETRINO
Spiller Company:	Not reported
Spiller Address:	430 PACIFIC STREET
Spiller County:	001
Spiller Contact:	JOHN PETRINO
Spiller Phone:	(718) 717-4023
Spiller Extention:	Not reported
DEC Region:	2
DER Facility ID:	338014
DEC Memo:	"minor spill - PTC says it's all cleaned up."
Remarks:	"ABOUT 1 CUP AND ALL CLEANED UP AND HAS BEEN VACCED OUT"

All Materials:

Site ID:	388499
Operable Unit ID:	1145673
Operable Unit:	01
Material ID:	2136005
Material Code:	0001A
Material Name:	#2 fuel oil
Case No.:	Not reported
Material FA:	Petroleum
Quantity:	.00

430 PACIFIC STREET (Continued) **S108957698**

Units:	G
Recovered:	.00
Oxygenate:	Not reported

BA357
NE
1/4-1/2
0.439 mi.
2319 ft.

LOT 29,TAXBLOCK 191
490 PACIFIC STREET
BROOKLYN, NY

NY LTANKS **S110045441**
NY E DESIGNATION **N/A**

Site 2 of 2 in cluster BA

Relative:
Higher

Actual:
31 ft.

LTANKS:

Name:	BETHLEHEM CHURCH TTF
Address:	490 PACIFIC ST
City,State,Zip:	BROOKLYN, NY
Spill Number/Closed Date:	0908933 / 2010-09-30
Facility ID:	0908933
Site ID:	421597
Spill Date:	2009-11-09
Spill Cause:	Tank Test Failure
Spill Source:	Institutional, Educational, Gov., Other
Spill Class:	C4
Cleanup Ceased:	Not reported
SWIS:	2401
Investigator:	LXZIELIN
Referred To:	Not reported
Reported to Dept:	2009-11-09
CID:	Not reported
Water Affected:	Not reported
Spill Notifier:	Tank Tester
Last Inspection:	Not reported
Recommended Penalty:	False
Meets Standard:	False
UST Involvement:	False
Remediation Phase:	0
Date Entered In Computer:	2009-11-09
Spill Record Last Update:	2010-09-30
Spiller Name:	JOHN LITKE
Spiller Company:	BETHLEHEM CHURCH
Spiller Address:	490 PACIFIC ST
Spiller County:	999
Spiller Contact:	TJ OCONNOR
Spiller Phone:	(516) 678-5115
Spiller Extention:	Not reported
DEC Region:	2
DER Facility ID:	370559
DEC Memo:	"09/30/10 - LZ Reviewed correspondence (eDocs) from Bethlehem Lutheran Church concerning repairs done to the tank after it failed the tightness test. After the fill line had been replaced, the tank passed the tightness test. Obviously, the tank is located in a subterranean vault without access, but the UIS shows the tank as aboveground (see cross-reference). Sent out a spill closure letter that contains a requirement for tank information correction. The spill case is closed. 11/24/2009 TTF letter sent to: Rev. Paul Knudsen Bethlehem Lutheran Church 490 Pacific Street Brooklyn, NY 11217"
Remarks:	"TANK TEST FAILURE ON A 1500 GALLON UST."

LOT 29,TAXBLOCK 191 (Continued) **S110045441**

All Materials:

Site ID:	421597
Operable Unit ID:	1177483
Operable Unit:	01
Material ID:	2170277
Material Code:	0001A
Material Name:	#2 fuel oil
Case No.:	Not reported
Material FA:	Petroleum
Quantity:	Not reported
Units:	G
Recovered:	Not reported
Oxygenate:	Not reported

E DESIGNATION:

Name:	LOT 29,TAXBLOCK 191
Address:	490 PACIFIC STREET
City,State,Zip:	BROOKLYN, NY
Tax Lot(s):	29
Tax Block:	191
Borough Code:	Not reported
E-No:	E-273
Effective Date:	9/21/2011
Satisfaction Date:	Not reported
Ceqr Number:	11DCP110K
Ulurp Number:	110252ZMK
Zoning Map No:	16c
Description:	Hazardous Materials* Phase I and Phase II Testing Protocol
Lot Remediation Date:	Not reported
Description:	Window Wall Attenuation & Alternate Ventilation
Lot Remediation Date:	Not reported

---

358 West 1/4-1/2 0.458 mi. 2416 ft. | **PEP SERVICE STATION** **7 3RD STREET** **BROOKLYN, NY** | **NY LTANKS** **NY Spills** | **S100493230** **N/A**

Relative: Higher

Actual: 48 ft.

LTANKS:

Name:	PEP SERVICE STATION
Address:	7 3RD STREET
City,State,Zip:	BROOKLYN, NY
Spill Number/Closed Date:	9112287 / 2002-12-27
Facility ID:	9112287
Site ID:	235850
Spill Date:	1992-02-29
Spill Cause:	Tank Failure
Spill Source:	Unknown
Spill Class:	B3
Cleanup Ceased:	Not reported
SWIS:	2401
Investigator:	SJMILLER
Referred To:	Not reported
Reported to Dept:	1992-02-29

PEP SERVICE STATION (Continued) **S100493230**

CID:	Not reported
Water Affected:	Not reported
Spill Notifier:	Other
Last Inspection:	Not reported
Recommended Penalty:	False
Meets Standard:	False
UST Involvement:	True
Remediation Phase:	0
Date Entered In Computer:	1992-04-28
Spill Record Last Update:	2003-02-12
Spiller Name:	Not reported
Spiller Company:	PEP S/S
Spiller Address:	Not reported
Spiller County:	001
Spiller Contact:	Not reported
Spiller Phone:	Not reported
Spiller Extention:	Not reported
DEC Region:	2
DER Facility ID:	194279
DEC Memo:	"Prior to Sept, 2004 data translation this spill Lead_DEC Field was MILLER 2/29/92 @1530HRS, MILLER MEETS DEP, P. WONG, AT SITE: APPARENT NIGHT TIME DELIVERIES WITH OVERFILL SPILLAGE; SPEAK WITH OPERATOR OWNER AND AFFECTED NEIGHBOR."
Remarks:	""

All Materials:

Site ID:	235850
Operable Unit ID:	962599
Operable Unit:	01
Material ID:	417270
Material Code:	0009
Material Name:	gasoline
Case No.:	Not reported
Material FA:	Petroleum
Quantity:	-1.00
Units:	L
Recovered:	.00
Oxygenate:	Not reported

SPILLS:

Name:	7 3RD STREET
Address:	7 3RD STREET
City,State,Zip:	BROOKLYN, NY
Spill Number/Closed Date:	9501658 / 2008-07-03
Facility ID:	9501658
Facility Type:	ER
DER Facility ID:	194279
Site ID:	62234
DEC Region:	2
Spill Cause:	Unknown
Spill Class:	C3
SWIS:	2401
Spill Date:	1995-05-02
Investigator:	JAKOLLEE
Referred To:	Not reported
Reported to Dept:	1995-05-09

PEP SERVICE STATION (Continued) **S100493230**

CID:	Not reported
Water Affected:	Not reported
Spill Source:	Private Dwelling
Spill Notifier:	DEC
Cleanup Ceased:	Not reported
Cleanup Meets Std:	False
Last Inspection:	Not reported
Recommended Penalty:	False
UST Trust:	False
Remediation Phase:	0
Date Entered In Computer:	1995-05-19
Spill Record Last Update:	2008-07-03
Spiller Name:	Not reported
Spiller Company:	UNKNOWN
Spiller Address:	Not reported
Spiller Company:	999
Contact Name:	Not reported
DEC Memo:	"Prior to Sept, 2004 data translation this spill Lead_DEC Field was MILLER 07/03/08: This spill case transferred from S. Miller to J. Kolleeny. Spill was called in by Dan Weissman of DEC, no contact information available for occupant of residence where vapors were detected. Based on absence of additional complaints about this site over past 13 years, it seems unlikely there is any long-term impact. After conferring with supervisor Vadim Brevdo, this spill is closed. - J. Kolleeny "
Remarks:	"VAPORS IN RESIDENCE"

All Materials:

Site ID:	62234
Operable Unit ID:	1016048
Operable Unit:	01
Material ID:	366729
Material Code:	0066A
Material Name:	unknown petroleum
Case No.:	Not reported
Material FA:	Petroleum
Quantity:	-1.00
Units:	G
Recovered:	.00
Oxygenate:	Not reported

BB359 **KAM SERVICE CENTER INC** **NY LTANKS** **1000556241**
South **363 4TH AVE** **NY Spills** **NYD986988004**
1/4-1/2 **BROOKLYN, NY 11234** **RCRA NonGen / NLR**
0.474 mi. **FINDS**
2501 ft. **Site 1 of 2 in cluster BB** **ECHO**

Relative:
Higher

Actual:
26 ft.

LTANKS:

Name:	BP AMOCO STATION #13397
Address:	363 4TH AVENUE
City,State,Zip:	BROOKLYN, NY
Spill Number/Closed Date:	8901904 / 2016-02-04
Facility ID:	8901904
Site ID:	90896
Spill Date:	1989-05-24
Spill Cause:	Tank Test Failure
Spill Source:	Gasoline Station or other PBS Facility

KAM SERVICE CENTER INC (Continued) **1000556241**

Spill Class:	A3
Cleanup Ceased:	2005-04-28
SWIS:	2401
Investigator:	RJFENG
Referred To:	080613 CASE TRANSFERRED TO SPILLS UNIT
Reported to Dept:	1989-05-24
CID:	Not reported
Water Affected:	Not reported
Spill Notifier:	Tank Tester
Last Inspection:	2008-02-28
Recommended Penalty:	False
Meets Standard:	False
UST Involvement:	True
Remediation Phase:	0
Date Entered In Computer:	1989-05-25
Spill Record Last Update:	2016-03-29
Spiller Name:	Not reported
Spiller Company:	AMOCO
Spiller Address:	Not reported
Spiller County:	999
Spiller Contact:	Not reported
Spiller Phone:	Not reported
Spiller Extention:	Not reported
DEC Region:	2
DER Facility ID:	82010
DEC Memo:	"3/14/03 REASSIGNED FROM SULLIVAN TO VOUGHT. 10/27/03 Also see spill # 0307900. 11/25/03 Reassigned from Vought to Foley. 11/25/03 Received Delta Dispenser Upgrade Report dated 11/10/03 on 11/17/03. Lab analysis of post-ex soil samples collected from beneath four dispensers identified VOC concentrations in excess of TAGM 4046 soil cleanup objectives in three dispenser locations (D-1, D-2, D-3). Delta will delineate the soil impacts beneath the product dispensers. 4/19/04 Received SHAR. On 3/17/04, four borings were advanced by Geoprobe in the vicinity of the dispensers. DTW 13-20'bgs. Nine soil samples were collected at the depth interval exhibiting the highest PID reading or immediately above the water table. SB-1 (3.5-4.5'), SB-1 (17-18'), SB-2(19-20'), SB-3(2.5-3.5'), SB-3 (12-13'), SB-4(2.5-3.5'), SB-4(7-8'), SB-4(12-13'). Analysis by 8260 showed hits for VOCs above cleanup levels in five of nine soil samples in all four borings. Total BTEX conc ranged from ND (SB-1, 3.5-4.5' and SB-2, 3.5-4.5') to 1,076,900ppb in SB-4(12-13'). The four borings were converted to 1 temporary wells. Four groundwater samples were collected and analyzed for VOCs. DTW 18-24'bgs. MWs were advanced to 23-26'bgs. Temporary wells were removed. No LNAPL was detected. Total BTEX ranged from 3,732ppb (MW-1) to 45,380ppb(MW-4). Total VOC range from 17,061ppb(MW-2) to 69,062ppb(MW-1). MTBE ranged from 9,050ppb(MW-4) to 64,600ppb(MW-1). 12/21/04 4Q04 report received(samples collected 11/23/04). BTEX ranged from 38ppb(MW-5) to 38810ppb(MW-4). MTBE ranged from 33ppb(MW-5) to 174000ppb(MW-1). DTW approx 12-15'bgs. 6/28/04 Investigation report received. On 4/23/04, one 1 well(MW-3) was installed through existing soil boring SB-3 and one 2 well(MW-4) was installed through previously advanced soil boring SB-4. Wells were advanced to 25.5 and 26.5' respectively. GW was encountered at 17.15'bgs in MW-3 and 17'bgs in MW-4. No soil samples collected due to previous investigation. On 5/24/04, three 2 wells (MW-1, MW-2, MW-5) were installed to 24', 20', and 20' respectively. GW encountered at 11.7' and 16.8'bgs. Four soil samples

KAM SERVICE CENTER INC (Continued) **1000556241**

were collected. Hits for VOCs in SB-5/MW-2(10-11'), SB-5/MW-2(12-13'). On 5/28/04, five GW samples were collected. GW was identified at 11'-14.5'bgs. Flow was interpreted as NW. BTEX ranged from 74ppb(MW-5) to 45550ppb(MW-4). MTBE from 19ppb(MW-5) to 192000ppb(MW-1). 9/30/04 3Q04 monitoring report received. BTEX from 57ppb(MW-5) to 39150ppb(MW-4). MTBE from 17ppb(MW-5) to 164000ppb(MW-1). DTW 11-14'bgs. Need to delineate downgradient and sidegradient. 3/10/05 Received 1Q05 monitoring report. BTEX ranged from 65ppb(MW-5) to 38730ppb(MW-4). MTBE from 12ppb(MW-5) to 204000ppb(MW-1). 3/15/05 Issued sidewalk permit letter to install three MWs along the west sidewalk of 4th Ave. 3/15/05 Stip issued. Due 4/29/05. 4/21/05 Received stip signed by C. Wein on 4/19/05. 4/27/05 Portfolio meeting- Vadose and saturated soil impacts at northern border and SW portion of property. PS #51 300' NW. Impacts across street(total BTEX 100ppb). Service station and taxi stand on Sanborns for property across street. 4/28/05 Stip executed by T. Kunkel. An Investigation Summary report is due 6/27/05. RAP due 8/26/05. 6/13/05 Received subsurface hydrocarbon assessment report dated 6/7/05. MW-6,7,8 installed off-site. Soil results show impacts at MW-7(11-12'bgs & 15-16'bgs). Adjacent to U-Haul and Taxi Stand with garage. Total BTEX in GW was 1ppb(MW-6), 272ppb(MW-7) and ND(MW-8). MTBE concentrations were 2ppb(MW-6), 3ppb(MW-7) and 13ppb(MW-8). 6/24/05 Received Investigation summary report dated 6/22/05. On-site vadose zone soil impacts in and around dispensers are from historical release. Elevated MTBE concentrations in MW-1 and MW-2 may be related to more recent release. This is also supported by analysis of BTEX ratios. Off-site soil and GW impacts were detected across 4th Ave at MW-7 and MW-8, which appear to be from U-Haul or taxi stand(impacts as shallow as 11'bgs). 9/6/05 Received well installation report documenting installation of EW-1, MW-9 and MW-10. MPE pilot conducted 8/16/05. Pilot test feasibility report to be submitted. 12/30/05 Received 3Q05 monitoring report. DTW 11.37-14.90'bgs. BTEX ranged from ND(MW-8) to 50320ppb(MW-4). MTBE ranged from 5.1ppb(MW-6) to 170000ppb(MW-1). 2/23/06 Received letter from Delta requesting extension to stip and summarizing MPE pilot test results which was conducted in 8/05. Since 8/05, Delta has tried to identify an appropriate remedial alternative to address site impacts within the vadose, smear and saturated zones on-site. On 11/4/05, Delta sampled on and off-site wells for geochemical parameters and stable carbon isotope ratio analysis. Delta is currently reviewing the results as they relate to the potential use of aerobic stimulation(sparging). Request extension to submit RAP by 5/14/06. 3/9/06 4Q05- DTW 11.96-14.63'bgs. BTEX ranged from ND(MW-8) to 44200ppb(MW-4). MTBE ranged from 1ppb(MW-8) to 81900ppb(MW-10). 3/16/06 Met with BP and Delta. MW-6,7,8 installed in 4/05. Pilot for MPE completed in 8/05 which determined it is not an option. Geochemical sampling completed 10/05 which showed no degradation. DTW 11.5-14.5'bgs. Very high MTBE concentrations. Sensitive receptors include utility vaults along 4th Ave. Delta was planning to submit biosparge proposal. Vic Kremesec, BP, requested Delta look into something more agressive. 5/9/06 Received feasibility pilot testing and analysis report for Multi-Phase Extraction and a Remedial Action Plan. 6/8/2006 - Feng - project reassigned to RJFeng. (RJF) 7/28/2006 - Feng - Quarterly Monitoring Report, 1Q2006, 6/6/2006, submitted by Delta. As of sampling on 3/6/2006, groundwater flows to northwest at the depth of 10.89' to 15.17' bg. 11 monitoring wells. W-1, 9,350 ppb BTEX (3,410 ppb B, 1,050 ppb T, 1,480 ppb E, 3,410 ppb X), 21,100 ppb

KAM SERVICE CENTER INC (Continued) **1000556241**

MTBE. W-2, 2,840 ppb BTEX (1,170 ppb B, 163 ppb T, 811 ppb E, 696 ppb X), 3,330 ppb MTBE. W-3, 20,990 ppb BTEX (3,070 ppb B, 6,800 ppb T, 2,120 ppb E, 9,000 ppb X), 10,400 ppb MTBE. W-4, 38,920 ppb BTEX (4,400 ppb B, 17,300 ppb T, 3,220 ppb E, 14,000 ppb X), 33,500 ppb MTBE. W-5, 35.4 ppb BTEX, 4.6 ppb MTBE. W-6, 1.42 ppb BTEX, 4.6 ppb MTBE. W-7, 677 ppb BTEX (22.8 ppb B, 8.9 ppb T, 304 ppb E, 341 ppb X), 8.1 ppb MTBE. W-8, ND. W-9, 16,780 ppb BTEX (2,180 ppb B, 1,890 ppb T, 2,210 ppb E, 10,500 ppb X), 14,200 ppb MTBE. W-10, 17,760 ppb BTEX (3,810 ppb B, 3,180 ppb T, 2,890 ppb E, 7,880 ppb X), 44,900 ppb MTBE. EW-1, 12,180 ppb BTEX (2,110 ppb B, 1,780 ppb T, 1,940 ppb E, 6,350 ppb X), 8,260 ppb MTBE. (RJF) 8/1/2006 - Feng - Remedial Action Plan, 5/8/2006, submitted by Delta Environmental. Delta proposed MultiPhase Extraction System to be installed to address FP, soil vapor and gw contamination. Delta conducted pilot test twice. The 1st time it was concluded that The results of this MPE pilot event conflicted with the expected response from the site's lithology . During the 2nd pilot test, 5 air samples collected at specific intervals to quantify specific vapor VOC concentration being removed. The recovery rates are 0.19 lb/hr BTEX, 0.091 lbs/hr MTBE, 4.89 lbs/hr TPH. For the groundwater drawdown reading, W-9 at 0.28' which located 5 feet away from EW-1. Delta explained that The limited groundwater drawdown ROI from extraction well EW-1 is likely due to the more transmissive subsurface soils which allow more significant groundwater recharge into the cone of depression generated by MPE operation at the extraction well EW-1 . The system components included 4 extraction wells, phase separator, liquid ring pump, system control panel, for vapor and liquid treatment are being designed. System flow chart is provided. By running the MPE, there is better hydraulic control and source removal. RAP is approved conditionally: 1) add the air exhaust in the system flow chart. 2) reinstall the MW-1, MW-3 and MW-4 due to their screen interval starts at the water table or below the water table. 3) Investigate the impact to the subway tunnel right next to the station (N, R and F trains run along 4th Ave). (RJF) 8/2/2006 - Feng - Approval of MPE letter sent to BP and cc to Delta. (RJF) 9/26/2006 - Feng - Quarterly Monitoring Report, 2Q2006, 9/7/2006, by Delta. Sampled and monitored on 6/19/2006. DTW 10.60' to 14.42' bg, flows to northwest. 10 of 11 monitoring wells were sampled. MW-2 was not accessible. MW-1, 8,012 ppb BTEX, 28,200 ppb MTBE. MW-3, 16,430 ppb BTEX, 8,540 ppb MTBE. MW-4, 37,250 ppb BTEX, 32,400 ppb MTBE. MW-5, 59.1 ppb BTEX, 5.4 ppb MTBE. MW-6, 0.25 ppb BTEX, 2.8 ppb MTBE. MW-7, 569 ppb BTEX, 6.1 ppb MTBE. MW-8, BTEX ND, 0.71 ppb MTBE. MW-9, 10,688 ppb BTEX, 4,620 ppb MTBE. MW-10, 21,300 ppb BTEX, 63,500 ppb MTBE. EW-1, 8,055 ppb BTEX, 5,250 ppb MTBE. (RJF) 9/28/2006 - Feng - Portfolio meeting with BP and Delta. Plan changed for this site. On 8/2006, Delta had the plan in place for redevelopment and construction of high rise building. There will be multi-story basement, USTs will be pulled and additional soil will be removed. Construction schedule will be confirmed and remedial plan will start from the groundwater quality after tanks removal. (RJF) 3/6/3007 - Feng - 3Q2006, 12/21/2006. Groundwater sampled and gauged 9/13/2006. 11 monitoring wells were sampled. DTW 10.68' to 14.36' bg. Flows northwest. LNAPL in MW-9 (0.12'). MW-1, 9,350 ppb BTEX, 21,100 ppb MTBE. MW-2, 2,840 ppb BTEX, 3,330 ppb MTBE. MW-3, 20,990 ppb BTEX, 10,400 ppb MTBE. MW-4, 38,920 ppb BTEX, 33,500 ppb MTBE. MW-5, 35.4 ppb BTEX, 4.6 ppb MTBE. MW-6, 1.42 ppb BTEX, 4.6 ppb MTBE. MW-7, 677 ppb BTEX, 8.1 ppb MTBE. MW-8, ND. MW-9, 16,780 ppb BTEX, 14,200 ppb MTBE. MW-10, 17,760 ppb BTEX,

KAM SERVICE CENTER INC (Continued) **1000556241**

44,900 ppb MTBE. EW-1, 12,180 ppb BTEX, 8,260 ppb MTBE. Email Delta for status on tank pull, site development and RAP. (RJF) 3/6/3007 - Feng - Updates from D. Greffenius (Delta), the USTs, piping, and dispenser removals will begin on Monday, March 12, 2007. Alvin Petroleum is the contractor. 3/6/2007 - Feng - email from D. Taylor (Delta), USTs will be removed and endpoint samples will be taken and Closure report will be submitted. Delta are currently in touch with the site owner who hasn t yet provided the development schedule. (RJF) 7/24/2007 - Feng - 4Q2006, 4/30/2007. Groundwater sampled 12/7/2006. All 11 monitoring wells were sampled. DTW 10.42' to 14.17' bg. Flows to northwest. No LNAPL. MW-1, 7,750 ppb BTEX, 9,800 ppb MTBE. MW-2, 2,754 ppb BTEX, 1,340 ppb MTBE. MW-3, 10,370 ppb BTEX, 5,350 ppb MTBE. MW-4, 31,030 ppb BTEX, 14,300 ppb MTBE. MW-5, 47.7 ppb BTEX, 4.4 ppb MTBE. MW-6, 1.94 ppb BTEX, 4 ppb MTBE. MW-7, 650 ppb BTEX, 4.7 ppb MTBE. MW-8, BTEX ND, less than 1 ppb MTBE. MW-9, 9,510 ppb BTEX, 3,630 ppb MTBE. MW-10, 17,180 ppb BTEX, 15,900 ppb MTBE. EW-1, 9,850 ppb BTEX, 3,640 ppb MTBE. (RJF) 7/27/2007 - Feng - 1Q2007, 5/7/2007. Groundwater sampled 3/7/2007. 9/11 monitoring wells were sampled. DTW 11.51' to 14.6' bg. Flows to north-northwest. No LNAPL. MW-1, 6,936 ppb BTEX, 4,930 ppb MTBE. MW-2, 2,820 ppb BTEX, 632 ppb MTBE. MW-3, not accessible. MW-4, 40,800 ppb BTEX, 34,800 ppb MTBE. MW-5, well not located. MW-6, ND. MW-7, 468 ppb BTEX, 3.1 ppb MTBE. MW-8, ND. MW-9, 9,160 ppb BTEX, 2,230 ppb MTBE. MW-10, 24,490 ppb BTEX, 7,960 ppb MTBE. EW-1, 10,430 ppb BTEX, 2,460 ppb MTBE. (RJF) 7/31/2007 - Feng - Underground Storage Tank Excavation Assessment Report, 4/26/2007, by Delta. Between 3/12/2007 and 3/15/2007, 4 (4,000-gallon) double-walled steel gasoline USTs and 1 (4,000-gallon) double walled steel abandoned UST from a single tank cavity on the central portion of the site were excavated. The abandoned UST was filled with concrete slurry. Upon excavation, the tanks were observed to be in good condition with no visible holes or areas of pitting. Between 3/16/2007 to 3/20/2007, 4 pump island dispensers and the associated product piping were excavated and removed. On 3/12/2007, 1 hydraulic lift was removed. 25 over-excavation soil samples were collected. High contamination detected in soil samples. For USTs excavation, the total BTEX range from ND (SW-17) to 1,796,700 ug/kg in SW-5 (9'), the total VOCs ranged from 205 ug/kg in SW-14 (9') to 2,828,170 ug/kg in SW-5 (9'). For the pump islands and piping excavation, total BTEX concentration ranged from ND in B-13 (12-12.5') to 327,700 ug/kg in B-2 (12-12.5'), the total VOCs concentration ranged from ND in B-3 to 659,890 ug/kg in B2 (12-12.5'). For the hydraulic lift excavation, no SVOCs exceedance. Groundwater encountered at a depth of 13' bg. 1 groundwater sample was taken from MW-4, 40,800 ppb ug/L BTEX, 34,800 ug/L MTBE. On 3/28-29/2007, 795.24 tons of soil was generated during the over excavation activities. The soil was transported an disposed at the Clean Earth of Philadelphia (CEP). The excavations were backfilled with the Certified Clean Fill. 8/1/2007 - Feng - Letter to Kevin Endriss (BP) requiring RAP and the construction details. Due 10/1/2007. (RJF) 10/10/2007 - Feng - Portfolio meeting with BP and Delta. Potentially developing the site. Tanks closure done and soil over-excavated. Drill at the side near the subway to inspect for impact on the subway tunnel. The new development may need to excavate down to 30 feet bg. Development schedule is unknown at this point. Delta will submit a work plan for proposing MPE events on 2 wells for short term remediation. (RJF) 12/10/2007 - Feng - Call from potential buyer and inquired about the site status. DEC stated the requirement

KAM SERVICE CENTER INC (Continued) **1000556241**

of gw and soil remediation, plus the soil vapor mitigation. Buying is in process. (RJF) 1/11/2008 - Feng - Reviewed various documents submitted by HydroTech. 1) Phase I Environmental Site Assessment Report, dated 10/12/2007. Some Recognized Environmental Concerns were identified: the E Designation listing of the site for HAZMAT; historical utilization of the site as an auto repair facility and a gasoline station; presence of an open NYSDEC spill at the site; presence of elevated levels of VOCs in the soil and groundwater at the site at concentrations exceeding regulatory standards; inconsistent PBS information. 2) Investigation Work Plan, dated 11/27/2007. Investigation were proposed to be conducted in addressing the E Designation. HydroTech proposed GPR Survey to scan for any subsurface anomalies such as unknown tanks; to install 12 soil borings and 2 soil samples will be taken from each soil boring; and 3 groundwater probes will be installed for groundwater sampling. Site plan with proposed soil boring location is provided. 3) Site Investigation Report, dated 12/20/2007. The GPR Survey did not identify any significant anomalies. Gasoline contaminated soil is present in the shallow soil in the northern and northwestern portions of the site. The gasoline contamination extends vertically to the deeper depths of the soil and horizontally to the northwestern boundary and western portion of the site. Soil samples collected from HTE-SP-2, 662,600 ppb VOCs at 2'-4', 934,900 ppb VOCs at 10'-12'. Groundwater was encountered at 12 feet bg and flows to northwest. The compounds detected in the groundwater plume are mainly gasoline compounds, range ND to 79,300 ug/L. 4) Remedial Action Plan, 12/14/2007. HydroTech proposed to have 1) soil excavation, down to 12'; 2) installation vapor barrier and sub-slab venting system; 3) RAP for groundwater will be submitted to NYSDEC. 5) Floor Plans for the new building. The new building will be occupied the whole site. Called Yash Saha (HydroTech). The excavation will cover the whole site and down to 12'-14', no dewatering is planned. DEC required the vapor barrier and sub-slab venting system design, groundwater remediation. HydorTech will submit a RAP including the soil excavation, groundwater remediation, and soil vapor mitigation shortly. (RJF) 2/7/2008 - Feng - Reviewed the Revised RAP, 1/31/2008, by HydroTech. HydroTech proposed: 1) soil excavation; 2) installation of vapor barrier and sub-slab venting system; 3) RegenOx and ORC injections for groundwater remediation. Reveiwed also the 3Q2007 quarterly report. During the tank excavation activities in 3/2007, monitoring wells MW-1, MW-5, MW-9 and EW-1 were destroyed. 7/11 wells were sampled. BTEX range 73 ppb (MW-6) to 15,260 ppb (MW-4). MTBE range 18 ppb (MW-6) to 47,200 ppb (MW-4). Emailed HydroTech the comments and questions. (RJF) 2/15/2008 - Feng - Stipulation Agreement to Katan Group. Due back 3/7/2008. (RJF) 2/27/2008 - Feng - Received signed Stipulation Agreement. Sent for RD's signature. (RJF) 3/3/2008 - Feng - Reviewed the Revised RAP, 2/13/2008, by HydroTech. Addressed the comments provided on 2/7/2008. Approval letter to Katan Group and cc to HydroTech. DEC require the vapor barrier to be extended vertically to the surface grade through the foundation walls and more RegenOx injection points to be installed. Revised the vapor barrier design and the injection diagram will be submitted within 10 days. (RJF) 3/7/2008 - Feng - Spoke to D. Greffenius (Delta). BP will also oversee the remediation progress occuring onsite. An addendum letter/plan will be submitted for post-excavation sampling, dewatering plan in case dewatering is needed, and monitoring plan after the construction. BP will still continue to comply with the

KAM SERVICE CENTER INC (Continued) **1000556241**

Stipulation between BP and DEC. (RJF) 3/13/2008 - Feng - Stipulation Agreement executed 2/28/2008. (RJF) 4/17/2008 - Feng - Email to HydroTech regarding the notification of chemox injection to EPA UIC program. HydroTech contacted EPA and it may take 30 days to have EPA review the details of the injections. Letter for offsite soil vapor point to HydroTech. 4/18/2008 - Feng - Call from HydroTech (Yash). HydroTech will inject the ORC while installing the soil vapor points. ORC will be injected at the sidewalk across the 4th Ave and some onsite injection points. (RJF) 4/24/2008 - Feng - email from Yash Saha (HydroTech). HydroTech has finished the onsite ORC injection and the soil gas implants offsite. (RJF) 5/1/2008 - Feng - Site visit. Met with Carlos Quinonez from HydroTech. The tech team was late. The work will be rescheduled. 5/2/2008 - Feng - Site visit and met with Yash Saha. Started RegenOx injection using GeoProbe. The intended injection points were marked. It will be drilled down to 25 feet and the RegenOx will be injected into the 25 feet to 16 feet. Planned to finish 10 point today. Offsite soil vapor sampling also ongoing. According to Yash, there will be some dewatering activities along with the development. Dewatering water will need to be treated. Met with D. Greffenius (Delta) in DEC office. Received the IRAP. (RJF) 5/9/2008 - Feng - cc-d the EPA Underground Injection Control section's letter to Katan group for authorization to inject RegenOx and ORC. (RJF) 6/12/2008 - Feng - Called from Yash (HydroTech). All the RegenOx injections are completed at this time. They started the site excavation on 6/4/2008, so far at 8 feet bg, and had some foundation pillars installed. The elevator shaft part has not worked on yet. At this time, no work on site, but may excavate deeper later on. DEC still requires groundwater samples to confirm the effectiveness of the RegenOx, taken gw samples from the previous baseline sampling points. 6/16/2008 - Feng - 4Q2008, 3/18/2008, by Delta. The monitoring well network was gauged and sampled on 1/17/2008. 7 wells. DTW 11.01' to 14.88' bg. Flows to northwest. BTEX range ND to 18,500 ppb (MW-10). MTBE range ND to 21,000 ppb (MW-4). 6/18/2008 - Feng - Portfolio meeting with BP and Delta. In 6/2008, soil removal is about 4,600 tons. Delta is submitting the final version of IRAP. The exhaust blowers planned for building's lower parking levels will control vapors. No sub slab venting system might be installed since the basement is so close to water table. Conference call with BP/Delta, Katan/HydroTech will be scheduled. (RJF) 7/28/2008 - Conference call with Delta (D. Greffenius and G. Hinshalwood) and HydroTech (Rachel). Delta and HydroTech will be sending the brief summary of the site status. (RJF) 9/17/2008 - Vapor complaint from the resident across the street. DEC has contacted and required the developer (Perry Soskin from Katan Group) and the RP (BP) to immediately mitigate the vapor by today. Mr. Soskin from Katan Group and David Greffenius from Delta called back. Delta and EnviroTrac will be onsite and lay the plastic sheeting on the area today. They will there around 4:30pm. Tomorrow they will cover with a few loads of fills and more plastic sheeting on top of the fills if necessary. Called the resident David Simonoff and informed him that the responsible party will be onsite start taking of the odor today and DEC will continue to monitor the situation. (RJF) 9/17/2008 - Site visit and met with Delta and EnviroTrac. The north portion of property near the 5th Street is filled with water, half foot to one foot deep. Delta and EnviroTrac lay the plastic sheeting on the waterly area with some product, next to 4th Ave and east portion. A vac truck will be mobilized tomorrow morning and remove the water

KAM SERVICE CENTER INC (Continued) **1000556241**

before the backfills. (RJF) 10/16/2008 - Letter to Katan Group and BP requiring the developer/RP to submit a Revised RAP which include monitoring wells installation around the property to access the current and during construction groundwater condition, dewatering plan, post construction remediation plan if necessary, and post construction groundwater monitoring plan. Revised RAP due 11/17/2008. The Department notifies the city agencies, DOB, DEP, and DOH on the site status and its intended development. (RJF) 10/29/2008 - 1Q2008, 7/25/2008, by Delta. Vacant. The monitoring well network was gauged and sampled on 3/6/2008. During tank excavation activities in 3/2007, MW-1, MW-5, MW-9, and EW-1 were destroyed. Due to construction onsite during first quarter 2008, all onsite wells are covered with soil and gravel and are suspected to be destroyed. 3 were were gauged (offsite wells). No LNAPL. DTW 14.04' to 14.78' bg. Flows to northwest. 3 were sampled. BTEX range ND to 407 ug/L (MW-7). MTBE range ND to 2.8 ug/L (MW-6). 2Q2008, 9/29/2008, by Delta. Vacant. The monitoring wells were gauged and sampled 6/30/2008. 3 offsite wells were gauged. No LNApL. DTW 13.48' to 14.12' bg. flows to northwest. 3 wells were sampled. BTEX range ND to 486 ug/L (MW-7). MTBE range ND to 1.9 ug/L (MW-6). (RJF) 11/10/2008 - Vapor complaint received from resident adjacent to the site. Visited the site, no access because the site was locked. Walked around the site and did not observe odor. No PID reading. Water retained in the open excavation again. (RJF) 11/10/2008 - Email to Bill Bogdon approving the 60 days extension for RAP. (RJF) 11/12/2008 - Delta and EnviroTrac were onsite to mitigate the vapor. A vac truck was mobilized and vac out the product in the property line area and water. Delta and EnviroTrac will then cover the area with product and rest of the water. They will come back tomorrow to see if water level rise again. Soil backfill may be done if necessary. (RJF) 12/10/2008 - Email from David Greffenius (Delta) Please note that Delta and EnviroTrac, on behalf of Atlantic Richfield, will be transporting additional backfill to the 363 4th Avenue, Brooklyn site this Friday, December 12, 2008, in order to fill-in the remaining standing (ground) water at this site for the purpose of preventing another vapor complaint by the residents in this neighborhood. Our plan will be identical to our last effort: we will cover the standing water with plastic (where it is safe to do so), and then cover the plastic/water with between 4 and 6 loads of recycled concrete aggregate (RCA) backfill. 12/17/2008 - Spoke with David Greffenius (Delta). The excavation where been with water is backfilled. The product seems coming back again. Might need to investigate the adjacent parking lot. (RJF) 12/18/2008 - Visited the site and met with David Greffenius. The site is backfilled in most of the area with water. Some water is still retained near the back apartment building. No product was seen this time. David will stop by regularly to check if there is any recharge of the product. SanBorn maps may be reviewed for the parking lot next door. (RJF) 1/20/2009 - Met with Domenick Tonacchia (Tona Development), Bill Bogdon (Tona Development), Kevin Kleaka (Impact Environmental), and phone conference with David Greffenius (Delta). There will no dewatering. The building will be covered the entire site with cellar, no subcellar. There will be changes for the new building since they are trying to avoid dewatering process. DEC required an investigation work plan for both onsite and offsite by 2/2009. (RJF) 3/20/2009 - Reviewed Investigation Work Plan, dated 3/3/2009, by Delta. Delta proposes to install 7 monitoring wells at the sidewalks around the perimeter of the site. Work to be scheduled and RI report to be due

KAM SERVICE CENTER INC (Continued) **1000556241**

within 90 days, 6/19/2009. Work Plan is approved. Letter to BP and cc to Delta. (RJF) 3/23/2009 - Reviewed the Investigation Work Plan, dated 2/2009, by Leggette, Brashears & Graham, Inc (LBG). LBG proposes to install 4 monitoring wells onsite within the perimeter. Comments to LBG and Tona Development via email. see comments in eDoc. (RJF) 3/24/2009 - Reviewed LBG's responses to the comments on the IWP, uploaded in eDocs. Additional comments on the responses were sent to LBG and Tona Development, in eDocs. (RJF) 4/3/2009 - Reviewed the Updated IWP, via email on 3/25/2009, by LBG. Previous comments are addressed. Work plan to be approved. Letter to Tona Development and LBG. 4/3/2009 - Conference call with BP, Delta, Tona Development and LBG. The offsite wells installation will be started within 2 weeks. The onstie will be within 1 week. Tona Development will advance some test pits to verify the real water table and will notify BP 2 days in advace so BP could send a field technician to the site. Changes to the development plan will be made, the basement slab will be above water table. DEC require the RAP should include the vapor barrier and SSDS. Stipulation agreement will be sent to Tona Development. (RJF) 4/6/2009 - Stipulation Agreement to 267 Sixth Street, LLC. eDocs. (RJF) 4/28/2009 - Conference call with Tona Development and Delta. The onsite wells are installed and the report will be sent to DEC and Delta. Sewer line is identified beneath the sidewalk. A Con Ed oil line is also identified between the sidewalk and the site and might be extented into the site. Hand clearance will be made during the installation of the offsite wells. The test pits were advanced down to 9-10 feet below current grade, and found groundwater at 5 feet in one of them. Construction excavation will be above/at water table. Tona will be moving the soil around this week to make the ramp for the machines entrance. A plan to suppress the possible odor shall be in place before the excavation. And soil shall be tested for disposal and this enable the soil to be disposed immediated when being generated. Delta will review the Tona's recent investigation report to come up the IRAP, remedy to be proposed depend on the current site condition, soil and groundwater residual. Next updates call will be held upon the submission of IRAP. (RJF) 7/7/2009 - Reviewed Subsurface Investigation Report, dated 5/13/2009, by Leggette, Brashears & Graham, Inc. On April 9, 2009, the groundwater monitoring wells were installed onsite. Soil samples were collected continuously through the boring from the excavation grade to approximately 15 feet below the excavation grade. The final boring depth is approximately 20 feet below the historical grade of the site. The wells were surveyed. DTW 4.54' to 10.55'. no product was encountered, but film was observed. Soil samples run for VOCs and SVOCs. VOCs and SVOCs exceedances were detected, unit in ug/kg. MW-21, 10-15 feet, 920 benzene, 770 toluene, 30,000 ethylbenzene, 22,700 xylenes. MW-22, 5-10 feet, 6,200 benzene, 100,000 toluene,, 120,000 ethylbenzene, 400,000 xylene, 1,100 MTBE. MW-25, 10-15 feet, 1,500 benzene, 11,000 toluene, 43,000 ethylbenzene, 183,000 xylene. Groundwater samples were run for VOCs and SVOCs. Exceedances were detected, unit in ug/L. MW-21, 360 benzene, 300 toluene, 1,300 ethylbenzene, 1,480 xylene, 610 MTBE. MW-22, 230 benzene, 3,700 toluene, 2,300 ethylbenzene, 7,900 xylene, 28 MTBE. MW-25, 1,200 benzene, 620 toluene, 3,500 ethylbenzene, 6,200 xylene, 1,100 MTBE. And SVOCs were also detected in these wells. Compared to the historical soil and groundwater concentration levels, data show down trend for most of the wells. The data gained from this investigation will be used in preparing of the IRAP. Email BP and Delta for the

KAM SERVICE CENTER INC (Continued) **1000556241**

status of the IRAP. (RJF) 7/14/2009 - Conference call with Tona Development, BP and Delta. Delta is putting together the LBG's report data and the new building plan, the IRAP will be submitted next week. Delta is also going through the MTA permitting process to have the wells installed at the sidewalk along 4th Ave. There are probably 3-4 feet of soil to be removed, no dewatering. Film = sheet in LBG's report. DEC required there are shall be wells being able to monitor the effectiveness of Delta's proposed remedy. BP will gauge and sample the onsite wells after the perimeter wells are in. (RJF) 1/4/2010 - Reviewed Work Plan for Offsite Monitoring Wells Abandonment, dated October 12, 2009, by Delta. Delta will abandon the three monitoring wells across 4th Ave, MW-6, MW-7 and MW-8. (RJF) 1/12/2010 - Reviewed Subsurface Hydrocarbon Assessment Report Addendum, dated October 29, 2009, by Delta. On June 19, 2009, EnviroTrac, on behalf of Atlantic Richfield and under the direction of Delta, installed one permanent two-inch monitoring well (MW-13) at the northeast sidewalk of 6th Street using Geoprobe 6610 hollow-stem auger drill rig with direct push, macro-core sampling capability. MW-13 was drilled to 18 feet and groundwater was encountered at 12 feet. 2 soil samples were collected. MW-13 (11.5-12'), VOCs ND. MW-13 (19.5-20'), VOCs ND. On September 21, 2009, MW-13 as well as the monitoring wells onsite MW-20, MW-21, MW-22, MW-23, MW-24 and MW-15 were gauged and sampled. DTW 6.31' to 12.63' bg. NO LNAPL. unit in ug/L. MW-13, ND. MW-20, 7.6 benzene, 26 MTBE, 6 isopropylbenzene, 9.4 n-propylbenzene, 61 total VOCs. MW-21, 350 benzene, 290 toluene, 1,250 ethylbenzene, 860 xylene, 2,750 BTEX, 430 MTBE, 34 n-butylbenzene, 18 sec-butylbenzene, 87 isopropylbenzene, 10 p-isopropylbenzene, 520 naphthalene, 240 n-propylbenzene, 590 1,2,4-trimethylbenzene, 140 1,3,5-trimethylbenzene, 4,819 total VOCs. MW-22, 140 benzene, 810 toluene, 1,450 ethylbenzene, 420 xylene, 2,820 BTEX, 76 MTBE, 11 n-butylbenzene, 32 isopropylbenzene, 7.1 p-isopropylbenzene, 260 naphthalene, 60 n-propylbenzene, 250 1,2,4-trimethylbenzene, 100 1,3,5-trimethylbenzene, 3,621 total VOCs. MW-23, ND. MW-24, 21 MTBE, 27 total VOCs. MW-25, 1,100 benzene, 440 toluene, 2,790 ethylbenzene, 2,600 xylene, 6,930 BTEX, 390 MTBE, 25 n-butylbenzene, 15J sec-butylbenzene, 170 isopropylbenzene, 14J p-isopropylbenzene, 280 naphthalene, 300 n-propylbenzene, 830 1,2,4-trimethylbenzene, 400 1,3,5-trimethylbenzene, 9,354 total VOCs. Off-site Monitoring Well Abandonment Report, dated December 30, 2009, by Delta. On October 21, 2009, EnviroTrac, on behalf of Atlantic Richfield, abandoned offsite wells MW-6, MW-7 and MW-8 by 1) removing the bolt-down cover and riser cap from each well; 2) tremmie-filling each well screen and riser pipe with Portland cement/bentonite slurry from the bottom of the well to 5 feet bg using a grout pump; and 3) filling the top 5 feet of riser pipe and the flush-mount cover of the each well with Portland cement to the groundwater surface. (RJF) 3/10/2010 - Neil Steven (646-542-4312) from Law Enforcement Region 2 called. Odor complaint from the residents. He went to the site yesterday, there was strong odor and dark product. Email to Nick Onufrak (BP), Bill Bogdon (Tona Development) and David Greffenius (Delta). Bill and Nick, DEC received a odor complaint from the nearby residents for this site. Our ECO went to the site yesterday and he said there was strong odor and dark product was witnessed. You MUST send someone out there TODAY, to take pictures, sample the product, remove the product and mitigate the odor. If nobody is there today, we will send contractor out tomorrow and bill everybody. Called and spoke with Nick Onufrak. He will call EnviroTrac and see what they

KAM SERVICE CENTER INC (Continued) **1000556241**

can do, and give us an update by the end of today. Call Domenick (Tona Construction), he will send out someone to check out. Forwarded him the email since Bill is no longer with Tona. (RJF) 3/10/2010 - email from Gordon Hinshalwood (Delta). We investigated SS 13397 today in response to your email below. Some soil staining was identified in the rear area of the site, but free-phase NAPL was not identified on the standing water in the excavation, nor were hydrocarbon odors identified. We plan on delivering a frac tank to the property tomorrow afternoon and pumping the standing water out of the excavation (the volume of water is reportedly too large for a vac truck to handle). We will store the water in the tank on-site until we can arrange for it's proper disposal. We also intend to backfill the excavation to prevent further water accumulation on-site, which will likely happen on Friday, or early on next week. 3/11/2010 - closed the spill 09-12838 opened for receiving the odor complain from Cynthia Simonoff and refer to spill 89-01904. Called Ms. Simonoff and told her that BP will be there this afternoon to vac the water out and will do some backfill by Friday. (RJF) 3/11/2010 - NYCDEP called and claimed there was odor and product onsite. DEC Tibbe visited the site and met Dave Greffenius (Delta) and EnviroTrac. There was a petroleum odor but it was not significant. There was some floating product and sheen on the water in the excavation, and there was stained soil most of the way around the excavation, at water level. Delta was directed to sample the oil and excavate the stained soil. DEC also required addressing any floating product, if there is any, during the monthly gauging event. DEC emailed to Delta and required the submital of RAP to address the soil and groundwater, regardless of the potential development, because the schedule is unknown. Draft prposal or a review of alternatives by 3/2010. (RJF) 3/17/2010 - email from Nick Onufrak (BP). They will be onsite to pump out more water and backfill some of the excavation Wednesday and Thursday. Domenick (Tona Development) is aware of the work. DEC responded to the Yvonne Schmitz's inquiry. (RJF) 4/7/2010 - received complaint and spill 1000269 was opened. DEC Spill staff visited the site. The responder did not detect any petroleum odors and from his vantage point outside the fence, could not see floating product, but he did see standing water in the excavation. DEC email to BP and Tona Development requiring that the issue of standing water in the excavation must be rectified in order to prevent future impacts to the area residents as well as reduce and/or eliminate future complaints. The only way could be pumping out the water and completely fill the excavation to grade. DEC requires arrangements to complete this task immediately. Email from David Greffenius and attached with LNAPL Forensic Analysis Letter Report. Based on the fingerprinting forensic analysis of the sample collected from the top of the standing water, the floating oil was determined to be a relatively fresh diesel/fuel oil product probably released within the last two years. Based on BP's underground storage tank (UST) registration records, no diesel or fuel oil USTs were registered at the subject site from 1990 forward. 4/8/2010 - email from David Greffenius. EnviroTrac will begin water pumping opeartion tomorrow and site backfilling is scheduled for next week. 4/9/2010 - Letter from BP committing to address the odor complaint issue in a timely fashion and the spill remediation. 4/12/2010 - letter to NYC DOB, DOH, DEP notifying the open excavation issue at the site. 4/13/2010 - email from David Greffenius. Additional water pumping and removal, and site backfilling activities are scheduled to begin on Thursday,

KAM SERVICE CENTER INC (Continued) **1000556241**

April 15. They are planning to bring in 1,000-1,500 yards of additional backfill material to the site (1,500-2,500 tons) over a 2-3 days period. checked spill 97-05330 at 278 6th Street. No investigation has been done at this site. PBS record 2-603857 at 383-393 4th Ave 278 6th Street show one 550-gallon kerosene (#1 fuel oil), one 275-gallon #2 fuel oil, one 4,000-gallon diesel, and one 4,000-gallon gasoline were removed in 3/2008. But no tanks closure report in file. 4/14/2010 - DEC Zhune called the owner of 278 6th Street. The property is sold already and he will call the consultant who did the closure to send the report in. 6/8/2010 - DEC responds to the Dailey News inquiry. Documentation of the backfill of the excavation including 3 photos taken after the backfill on 4/19/2010 were received from Delta. As seen from the photos, the backfill is up to the street level, and the monitoring wells are still in place. 6/9/2010 - DEC inspected the site around 9am and took some photos. No petroleum odors noticed. NO sign of contaminated soil was found. 4Q2009, 3/2/2010, by EnviroTrac. Currently a vacant lot. The monitoring well network was gauged and sampled on 12/28/2009. Due to site flooding several wells were inaccessible during the 12/2009 event (MW-21, MW-22, MW-23, MW-24 were under water) and were subsequently gauged and sampled on 1/22/2010. 6 wells were gauged. No LNAPL. DTW 3.76 - 12.82 (below existing grade?). Flows to northwest. historic flows to south. 6 wells were sampled. MW-24 was under water, not sampled. Max benzene 490 ug/L (MW-25). Max BTEX 2,820 ug/L (MW-25). Max MTBE 120 ug/L (MW-25). 1Q2010, 5/17/2010, by EnviroTrac. The monitoring well newtork was gauged and monitored on 3/25/2010. 7 wells were gauged. NO LNAPL. DTW 2.19 - 10.23' (below existing grade?). Flows to northwest. 7 wells were sampled. Max benzene 9.1 ug/L (MW-22). Max BTEX 248.6 ug/L (MW-21). Max MTBE 10 ug/L (MW-24). 7/20/2010 - Reviewed Remediation Work Plan for Chemical Oxidation Solution Pilot Application, dated July 12, 2010, by Delta. During the week of June 21, 2010, Delta installed 6 soil borings in the portion near the 4th Ave. SB-8 (12-13'), 1,302,600 ug/kg total VOCs. SB-8 (20-21'), 12,568 total VOCs. SB-9 (8-10'), 1,884 total VOCs. SB-9 (19-20'), 525 VOCs. SB-10 (7.5-10'), 828,240 VOCs. SB-10 (15-16'), 217 total VOCs. MW-14 (11-12'), 167,549 total VOCs. MW-14 (17-18'), 15,788 total VOCs. MW-15 (7.5-10'), 318,470 total VOCs. MW-15 (14-15'), 15,908 total VOCs. 3 soil borings turned into MW-14, MW-15 and MW-16. soil sample was not recovered and therefore no sample was collected for MW-16. Delta proposes to inject iron activated sodium persulfate and a pilot will be conducted first. 2 application wells AW-1 and AW-2 will be installed in the northwest portion of the site. The application wells will be installed to 15 feet bg with 10 feet 4-inch diameter screen. 500 gallon of sodium persulfate/EDTA-chelated Fe(II) solution (0.50 kg/gal/0.01 kg/gal EDTA-Fe(II) as Fe) will be added into the two application wells. Surrounding wells MW-15, MW-16 and MW-22 will be monitored. Pre-application sampling will be included BTEX/MTBE, sulfate, DO, pH, ORP, and alkalinity. Sampling will be also conducted the day of the application, following day, and weekly for 2 weeks. Anticipated the pilot to be conducted the final week of 7/2010. ChemOx pilot work plan is approved. Report due 8/2010. 10/26/10 The site is temporarily reassigned to Alex Zhitomirsky as per V. Brevdo and M. Tibbe. I went to the site today. There is some standing water and some residential garbage at the site. I could not smell any odor. An e-mail with my findings was sent to V. Brevdo and M. Tibbe. AZ 4/11/2011 - Spill transferred back to JFeng. 6/24/2011 - On June 24, 2011, DEC reviewed the work plan

KAM SERVICE CENTER INC (Continued) **1000556241**

proposing full scale ChemOx injection. Then DEC was also notified by the developer that they have financing coming into place and plan again to develop the site. A conference call was held on June 28th with BP, its consultant, and the property developer. The developer is planning to construct a building with a full basement that will cover the entire footprint of the property; with the basement only to a depth at which dewatering will not be needed. As such, BP will need to change plans the developer agreed to provide us with their construction drawings, and BP agreed to provide a work plan for a focused investigation to determine whether they could over-excavate to remove remaining impacts; we also spoke about the need for continued gw monitoring which would likely need to include wells in the basement. 8/1/2011 - Reviewed Soil Investigation Work Plan, dated 7/14/2011, by Antea Group. 8 soil borings were proposed in order to identify remaining soil contamination. Comments: the drilling should be beyond the historical contamination depth until hitting clean soil; sewer information in the sidewalk of 4th Ave; the 1997 misfiled oil burner replacement Block 987 Lot 11, but address 363 4th Ave; and if this site is a e-designated site under NYC DEP. 8/9/2011 - meeting with BP and Antea Group. Discussed the submitted IWP. DEC required the drilling down to the clean depth in order to vertically profile of the soil and identify remaining soil contamination. Revised IWP will be submitted. 9/9/2011 - reviewed additional revision of the IWP submitted via email by Antea Group on 9/5/2011. reduced PID reading is defined as immeasurable reading. So soil samples from the water table interface, highest PID reading, reduced PID reading, and 3 feet below reduced PID reading will be taken. 9/9/2011 - approved IWP for installing 8 soil borings to assess the current soil condition.
Report due 12/2011. 10/27/2011 - 2Q2011, 9/7/2011, by Antea Group. The groundwater samples were collected on June 6, 2011. 10 wells were sampled. NO LNAPL. BTEX concentration increased from the last quarterly sampling results. MW-14, 36,320 ug/L BTEX, less than 25 ug/L MTBE. MW-15, 8,230 ug/L BTEX, less than 5.0 ug/L MTBE. MW-21, 1,060 ug/L BTEX, 97 ug/L MTBE. MW-25, 195 ug/L BTEX, 21 ug/L MTBE. 11/22/11 - Raphael Ketani. Arnie Fleming of Fleming-Lee-Shue (212) 675-3225 called me today about the case. He said that FLS is the consultant for the new developer. The site has an E designation. He said that BP is moving slowly on remediating the site. However, the site was excavated and oil flowed out from the east wall. Mr. Fleming stated that there is a yard area that belongs to the condominium building next door and that this would be a good place to do the investigation. However, the condominium has not been cooperative about letting BP's crew on the neighboring property. I told Mr. Fleming to send DEC the contact information for the condominium and we will pursue aquiring access for an investigation on their property. He said that he will. 11/22/2011 - As per Ketani, spill 11-10410 was generated for the offsite issue. 11/23/2011 - sent via email to Naftali Group LLC the stipulation agreement along with corrective action plan. As per DEC Ketani, sent letter notifying petroleum contamination at 270 Fifth Street and required investigation. Response is required within 15 days in receipt of the letter. Letter was sent to: 270 Fifth Street Corp. 270 Fifth Street Brooklyn, NY 11215 BPC Management 84 Livingston Street Brooklyn, NY 11201 11/29/2011 - Reviewed Investigation Summary Report, dated October 28, 2011, by Antea Group. 6 soil borings were installed in the central portion and western portion along 4th Ave of the site. The borings were advanced to 20 to 30 feet bgs where a peat layer was

KAM SERVICE CENTER INC (Continued) **1000556241**

encountered. Very high total VOCs and SVOCs were detected in various location. For total VOCs in soil samples ug/kg, SB-26 (7.5-9) 54,300, (15-16) dark NAPL stain 17,801, (20-21), 30.2. SB-29 (10-11) 155,380, (13.75-14.25) odd staining 236,111, (27-28) 26.19. SB-30 (7.25-8.25) staining 251,429, (22.33-22.66) stain with product 18,287, (25-26.33) 23,781. SB-31 (3.5-4) 108,609, (9-10) odor sheen on acetate 1,017,620, (29-30) 8,217. SB-32 (3.5-4) 2,990, (10-15)17,024, (20-22) 334.7. For SVOCs, SB-26 (15-16) 1,907,400. SB-30 (22.33-22.66) 1,653,800. Antea concluded that soil contamination were identifed in the central area of the site and along western border by 4th Ave. Varied depth 3.5 to greater than 20' and soil staining showed visible evidence of a heavier than gasoline grade of hydrocarbon in some location. Excavation alone may not be possible to remediate. Will propose vapor barrier and SSDS and development of a post construction remediation strategy to address the impacts. 11/30/2011 - letter to BP and requiring a RAWP to be submitted by 1/2012. DEC require the contaminated soil to be excavated, install hydraulic barrier to prevent site recontamination by the seeping oil, and vapor barrier + SSDS for the future building. The letter which was sent to the apartment building was attached as per DEC Paul John's request. 12/9/11 - Raphael Ketani. Today there was a conference call with Arnie Fleming of Fleming Lee Shue, Hassan Hussein, head of the Hazardous Materials Unit, June Feng, project manager, and myself. Mr. Fleming commented about the oil seep that was coming in from the east side of the property. I told him that the DEC wanted BP to excavate down about 16 feet at each location that showed excessive contamination (above CP-51 standards). Mr. Fleming said that BP had made a determination that these locations were too deep to excavate. Wells would be put in the sidewalk. Mr. Fleming also stated that he had bad experiences with installing wells through a vapor barrier. Once you open the wells to sample them, then the vapors come out and the VOCs are suddenly high in the building. He added that his client, the latest developer, was willing to install a 150 foot long curtain to prevent the oil from seeping onto the property. They would excavate to 10 feet below grade, the foundation level, and drive sheeting along the east border. He suggested ordering a STIP for his client to hold him as responsible for installing the 150 foot long curtain wall. He said that he believed that chemical oxidation can work. The soil is sandy. He can use pressure pulse technology to treat the contamination. Mr. Fleming went on to describe how this technology works and the benefits. After this, the conference ended. 12/15/11 - Raphael Ketani. Today I received a response letter from Mr. Onufrak of Atlantic Richfield Company (ARCO). In the letter, Mr. Onufrak states that he is responding to DEC's 11/30/11 letter requesting a RAWP describing the excavation of the contaminated soil and the construction of a barrier in order to prevent the oil from the neighboring condo building from migrating onto the subject former BP property. Mr. Onufrak writes that ARCO disagrees with taking any responsibility for any off site oil that is migrating onto the property. However, he also wrote that the site owner, 267 Sixth Street LLC, is willing to pay for the barrier. ARCO will submit a RAWP for only excavating the contaminated soil at the site. 12/16/11 - Raphael Ketani. I sent a response letter stating that ARCO should submit a RAWP just for the excavation. However, I added that the containment and cleanup of the off site oil should be worked out between 267 Sixth Street LLC, 267 Development LLC and the owners of the neighboring condo building (270 5th Street). responsible party:

KAM SERVICE CENTER INC (Continued) **1000556241**

ARCO (BP #13397) owner of site: 267 Sixth Street LLC developer: 267 Development LLC neighbor: 270 5th Street (condo) 12/27/11 - Raphael Ketani. Kevin McGuinness (developer's consultant) (212) 675-3225 called. He said that the developer and BP have reached an agreement regarding the retaining wall for holding back the oil on the east side of the property. BP will submit a work plan for only the west side excavation and the developer will submit a work plan for only the retaining wall construction. This was being done because the developer is under a short time constraint whereby he has to start work by a certain date. I told Mr. McGuinness that the submission of two work plans was fine. Mr. McGuiness responded that the DEC should receive the wall work plan by January 9, 2012. I asked him who was the owner of the site. He said that it was still BP. 1/5/12 - Raphael Ketani. I received the 1/4/12 Hydraulic Barrier RAP from Flemng Lee Shue for preventing the seepage of oil onto the site from the property to the east. I found the RAP to be acceptable for installing the steel sheet piling wall. I sent a letter to Mr. McGuinness stating this and an e-mail. I also had received the 1/3/12 Remedial Action Plan - Chemical Oxidation from the Antea Group. The basis of the plan was to use chemical oxidation and soil vapor intrusion to remove the contamination from the soil and the groundwater. Within the plan, there were diagrams showing the installation of piping for accessing the wells remotely after the site is developed and a building is constructed. The idea was that remediation would continue after site development. This I did not believe was a good plan. The reason being that if the treatment methods didn't perform as expected, then there would be no other options for the remediation, except natural attenuation. From the 9/28/-29/11 sample data in the work plan, the locations of concern for the soil contamination were SB-26 and SB-29 to SB-32. SB-26 = 7.5'-9' 54,300 ppb total VOCs; 15'-16' 17,801 ppb total VOCs and 1,907,400 ppb total SVOCs SB-29 = 10'-11' 155,380 ppb total VOCs; 13.75'-14.25' 236,111 ppb total VOCs SB-30 = 7.25'-8.25' 251,429 ppb total VOCs; 22.33'-22.56' 18,287 ppb total VOCs and 1,653,800 ppb total SVOCs; 25'-26.33' 23,781 ppb total VOCs SB-31 = 1.5'-4' 108,609 ppb total VOCs; 9'-10' 1,017,620 ppb total VOCs; 29.65'-30' 8,217 ppb total VOCs SB-32 = 10'15' 17,024 ppb total VOCs The locations of concern for the groundwater contamination were MW-14 (3/10/11 NAPL; 9/6/11 34,880 ppb total VOCs) and MW-15 (9/6/11 3,022 ppb total VOCs). I sent a letter approving the 1/3/12 RAP - Chemical Oxidation for conducting the work before the property construction. I disapproved the installation of the remote conduit piping before the building construction. In the letter, I also let the Antea Group know that they have to come up with an alternative method of remediation in the event that the treatment methods fail to achieve a level of remediation that is at or below the standards. 1/10/12 - Raphael Ketani. I sent an addendum letter to my 1/9/12 letter regarding the Chemical Oxidation RAP. In this letter, I stated that Atlantic Richfield has to delineate the off site groundwater contamination, as depicted in the last diagram in the 1/3/12 Chemical Oxidation RAP. The diagram shows a hot spot of 16,385 ppb of total BTEX that abuts the fencing on the northwest side (4th Avenue). In the letter, I added that if the chemical treatments don't reduce the soil and groundwater contamination to or below the CP-51 standards, then they should consider excavation. Mr. Fleming (212) 675-3225 called in the morning. He tried to convince me to let the building be constructed first and have the piping for the solution treatment wells installed at the same time before the remediation takes place.

KAM SERVICE CENTER INC (Continued) **1000556241**

I told him that my experience has shown me that this method doesn't usually work. I added that if the treatment solutions don't work, then everyone is stuck with high contamination below the new building. Mr. Fleming said that the developer is under a deadline to start the construction or else he will loose the money. I told Mr. Fleming that the idea of treating the soil and groundwater after the construction was unacceptable. Later in the morning Mr. Fleming called again. He said that the sheet piles could be made to go down more than 10 feet. He also stated that they could excavate the site generally down to 14 feet with no problems, excavate some small hot spots to 16 feet, and, if necessary, then drive the piling deeper and excavate further down. I told him this sounded alright. Mr. Fleming closed the conversation by stating that he will have a conference call with his client and Atlantic Richfield in a few minutes to discuss the plan. 1/19/12 - Raphael Ketani. Mr. Fleming (212) 675-3225 called today. We had a 30 minute phone conversation regarding the site. He argued for having DEC give a verbal approval to allow the construction company to put in piles and excavate generally to 10 feet down. He said that, at that point, they would dig out the contaminated soil in places down to 13 feet (this was 3 feet shallower than he had told me before). Then BP would inject lots of treatment solution into the soil in order to break down the contamination. After this, access piping would be installed for possible future injections and groundwater monitoring. Then the building would be built. I told Mr. Fleming that with the building constructed, you can't take confirmatory soil samples in order to see whether the treatment solutions did the job of reducing the contamination. Mr. Fleming stated that we would know whether the contamination has been sufficiently reduced by monitoring the groundwater. If the groundwater concentrations are low, then the treatments are being successful. He added that more treatments would be able to take place if needed. I told Mr. Fleming that all of the hot spots should be dug out. That's the best way to deal with this. Mr. Fleming said that the edge of the property is right up against an 8 foot NYC sewer main and this main is between the site and the subway. I told Mr. Fleming that he had never stated this before. He said that he found this out yesterday when the owner sent him the building drawings. I asked him how deep this sewer was. He said that being 8 feet, it's one of Brooklyn's main sewers. So it must be at least 15 below grade. Mr. Fleming added that he had spoken to the NYC OER and had asked them what would satisfy their requirements for remediation of the site. He said that they told him Whatever DEC wants. I told Mr. Fleming that this was not an answer and that we always want the contamination cleaned up first. Mr. Fleming said that his client was willing to wait several months for the injected solutions to do their work and then build. However, if this is going to drag on for a year or two, then his client will just walk away from the project. I told Mr. Fleming to send the DEC a letter describing what he is proposing with lots of pictures, diagrams and drawings showing the sewer and I will take a look at his proposal. However, I stated, I will not promise him anything over the phone. He said that this didn't sound good, but he will send me the plan. 1/20/12 - Raphael Ketani. Mr. Fleming (212) 675-3225 called me today. He said that he had spoken to his client and had worked out a plan whereby treatment solution injection and confirmatory soil sampling would be possible even with the foundation in place. I asked him how he would accomplish this. He said that 12 inch access ports would be

KAM SERVICE CENTER INC (Continued) **1000556241**

built into the foundation so that drilling can take place in order to inject treatment solutions and take confirmatory samples. Then I asked him how additional treatment solution injections would take place. Mr. Fleming stated that special wells would be installed into the sidewalk that would have very long risers which would curve under the foundation and go into the water table. I told him to send me plans showing the access ports, the 8 foot sewer and the groundwater sampling wells. Mr. Fleming said that he will. Later in the day, Mr. Fleming sent me the plans (4/2/09 foundation plan and 1/29/12 groundwater well sampling plan). 1/23/12 - Raphael Ketani. I reviewed the plans and my notes from my conversations with Mr. Fleming on 1/19/12 and 1/20/12 and before. I sent Mr. Onufrak of ARCO, Mr. Hinshalwood of Antea and Mr. McGuinness of Fleming Lee Shue a letter approving the plan to construct the 12 inch diameter access ports and the groundwater monitoring wells with the very long risers. I stated in the letter that they should try to dig out as much of the contamination as is possible before embarking on the foundation construction. I included copies of the boring and well locations for every boring and well that had elevated VOCs and SVOCs since the project had begun. I also included copies of the DEC 1/9/12 letter warning of possible damage to the subway tunnel walls if the they use sodium persulfate, and that they should include a work schedule for each step of the access port and well construction, and foundation construction. 1/30/12 - Raphael Ketani. Dan Cole of the NYC Office of Environmental Remediation (212) 341-0964 called regarding the site. He said that he wanted to have the owner install a much thicker vapor barrier that would be impervious to product, also. I asked him how thick a barrier. He said 20 MILS. I told him to send a letter to the owners with a c-c to me (after the owners agree to this) stating that the barrier will be 20 MILS. Mr. Cole said that he will. I received an e-mail from Mr. Cole as a c-c. The e-mail was sent to Toni Finger of Kramer Levin (presumeably the developer's lawyer). It stated that the OER needed several things in order to close out its review for the site: notarized affidavit from the buyer stating that the previously issued DOB job number will be used for development of the project; information about how the 20 MIL vapor barrier will be installed; a signed and stamped letter from Karl Fischer summarizing the full project description. Upon receipt of the above information, the OER will issue a Notice of No Objection. 2/1/12 - Raphael Ketani. On 1/31/12 and 2/1/12, the Naftali 1/31/12 OER Notice to Proceed, the Witek 1/30/12 Affidavit, the KFA Architects 1/30/12 Affidavit and the 1/1/12 Grace Letter were sent to Mr. Cole. On 1/31/12, Mr. Cole sent a Notice of No Objection to Mr. Finger for DOB Job No. NB-310071294. 2/21/12 - Raphael Ketani. Peter Helseth of Fleming-Lee Shue sent an e-mail containing a document describing the use of steel sheet piling in combination with a sealant. This barrier system would be used to prevent oil from seeping onto the site. I responded back by stating that it was the responsibility of the consultant and the developer to make sure that the barrier is appropriate and efficaceous. 2/24/12 - Raphael Ketani. Today, I received a letter from Gordon Hinshalwood, PhD. of Antea Group. In the letter Dr. Hinshalwood stated that the 1/3/12 Remedial Action Plan - Chemical Oxidation was being implemented. Excavation will take place generally to 13 feet below grade, and deeper where it is feasible to remove more contaminated soil. The additional soil impacts and the historical groundwater impacts were expected to be addressed by the actions described in the Remedial Action Plan. In addition, redevelopment is scheduled for

KAM SERVICE CENTER INC (Continued) **1000556241**

2/20/12. Once the basement level excavation is complete, then the ISCO application wells, associated piping and monitoring wells will be installed within 30 days. Also, during this time, the SSDS, vapor barrier and soil sampling access ports will be installed. Redevelopment will be completed in 12 to 24 months. After this time, the soil sampling ports will be sealed and the ability to evaluate the treatments will be very limited. The remedial activities schedule was included in the letter. The first round of solution applications will take place within 14 days of installing the wells. Three additional rounds of solution application are indicated (if this many will be necessary to treat the contamination). Post application soil and groundwater sampling will take place one month after each application. So Dr. Hinshalwood expects the entire remediation process to take no more than 12 months following the initial phase of construction. 2/27/12 - Raphael Ketani. I sent an e-mail to Dr. Hinshalwood again warning him about the use of sodium persulfate near a subway structure and to contact the NYCT about its use at the site. I also again asked for the soil descriptions and calculations that were used to determine how much treatment solution would be necessary to remediate the contamination. I contacted the NYCT about the intended use of sodium persulfate by Antea Group, but I could only leave a message. Later, Dr. Hinshalwood called me in response to my e-mail. He said that Antea had contacted the NYCT regarding the proposed treatment solution injections and they are in the process for getting a permit to do the injections. Also, we discussed what type of information the DEC wanted in order to understand whether the solution injections will proceed as planned. Dr. Hinshalwood will send an addendum letter with the information. 3/1/12 - Raphael Ketani. Peter Helseth, P.E. of Fleming-Lee Shue sent me an e-mail with an attachment showing an alternative product for use as a hydraulic barrier. 3/2/12 - Raphael Ketani. Dr. Hinshalwood sent me an e-mail today. He stated that Clean Earth of Carteret, NJ will be the destination for the contaminated soil that will be excavated. No soil will leave the site until he has an acceptance letter from Clean Earth. 3/12/12 - Raphael Ketani. Dr. Hinshalwood sent me the Addendum to Proposed Schedule for Implementation of Remedial Action Plan dated 3/12/12 and produced by Antea Group. In the RAP, Dr. Hinshalwood explained that a a permit application to use sodium persulfate was submitted to the NYCT on 2/22/12. Boring logs and Rockware software were used to create cross sections of the site. The soils are predominantly sand and silty sand with peat in the central portion of the site. Soil porosity varies from 25% to 30%. Permeability is from 10-2 to 10-4 darcys, but is highly variable. Cross sectional diagrams were provided which depicted the lateral distribution of the sand, silty sand and peat in the subsurface. He also explained that a pilot test was conducted in the northwest corner of the property in the vicinity of MW-15 and MW-16. The treatment solution was injected into the 4' to 14' interval. It was found that AW-2 would only accept 150 gals. of solution over the course of a day. While AW-1 would accpet up to 280 gals. of solution per day. Dr. Hinshalwood stated that, given the limited reagent volume to be used, it will not affect the subway. The volumes to be used per injection well will likely be 150 to 300 gals. per day. The solution density will be no more than 0.5 kg/gal. The total mass to be injected will be 2500 gals. for this round. This means that each injection well will receive about 75 gals. I responded back to Dr. Hinshalwood by e-mail that the DEC had accepted the RAP without comment, but that no work should proceed

KAM SERVICE CENTER INC (Continued) **1000556241**

until the NYCT sends the permit for using the solution. Also, I stated in the e-mail that the DEC should receive a copy of this permit. 3/23/12 - Raphael Ketani. I called up Mr. Fleming (212) 675-3225 today. He said that the removal of the fill material will start April 1. The contaminated fill has been delineated. It will be disposed of. Test piles have been done for the foundation. The foundation plan calls for 14 or 16 soil sampling ports in the foundation floor. The barrier sheeting has been ordered. Fleming-Lee Shue will have someone on site everyday for air monitoring and construction - it is an OER requirement. 4/10/12 - Raphael Ketani. Mr. Fleming (212) 675-3225 called today. He said that they had wanted to drive the steel sheet piling between the neighboring condo building and the site. However, they found out that the building had already been damaged from vibrations caused by the previous demolition and excavation work to remove the old gas station. The condo building was built in 1911 and can't take any vibrations. The NYC Dept of Buildings has required that seismometers be placed next to the building in order to measure the vibrations. If there are significant vibrations, then all work will have to stop. Mr. Fleming said that this would make it impossible to install the steel sheeting as originally planned. However, he had an alternative method in mind. As the water table is about 20 feet down, he told me that after they have removed the cover soil down to 10 feet below grade, the construction company can dig a trench that extends 10 feet deeper along the property boundary with the condo property. Once this trench is constructed they will hand install, not drive, steel sheeting such that they will have a wall that is 20 feet high. The base of the steel wall will be below the water table and will be keyed into the future building foundation. The wall will be deep enough to stop the migration of the oil from the condo property which is appearing at 10 to 13 feet below grade. I told Mr. Fleming that this would be fine and to send me a new work plan. Mr. Fleming said that they are anxious to start the work and the DEC will receive the plan very soon. 4/25/12 - Raphael Ketani. Mr. Fleming (212) 675-3225 called to say that a UST was discovered below the neighboring condo property (spill #1110410 and #1200737). The contractors for Mr. Fleming were installing the required sheeting when they found free product running into the site from the neighbor's soil. They also saw that the neighbor's parking lot was sinking a couple of inches. They looked at the parking lot east of the building and found an old fill pipe. They stuck a rebar down the pipe and came up with 2 feet of oil. The condo was contacted and they hired YU Associates to do a GPR survey. One 550 gal. tank was found. The tank was emptied and cleaned out and the oil stopped seeping onto the site. The tank will be removed. Mr. Fleming asked whether DEC would allow 267 Sixth Street LLC (alternate address for 363 4th Avenue) to not put in the steel sheeting - as it was intended to prevent oil from seeping onto the site. I told him that since the oil is not moving onto the site, there is no need for the sheeting and it can be left out of the development of the site. I asked Mr. Fleming whether the condo was going to dig out the contamination. Mr. Fleming said that they were talking about it, but they weren't moving. I told Mr. Fleming to suggest to Mr. Naftali that he let his contractor do the excavation and back bill the condo. Mr. Fleming said that this was presently being discussed as he already has his equipment and trucks on site. After this, the conversation ended. 5/2/12 - Raphael Ketani. Arnie Fleming of Fleming Lee Shue called. He is the consultant for the developer of the

KAM SERVICE CENTER INC (Continued) **1000556241**

neighboring site to the west (363 4th Avenue; #8901904). He said that he was at the co-op site yesterday and the contractors had emptied and cleaned out the tank. Because of this, the oil seepage onto 363 4th Avenue had stopped. The tank on the co-op property was a 1,000 gals. and was 2 feet away from the border between the two properties. No piping was found associated with the tank. Mr. Fleming said that he was dewatering his client's property and no oil was flowing in. However, he told Mr. Yu of Yu & Associates that he should start digging out the contaminated soil around the tank as he will stop dewatering and then Yu & Associates will have do their own dewatering in order to remove the contaminated soil. Mr. Yu said that he was waiting for the co-op board to meet in order to give him a decision regarding whether he can proceed with the remediation work. Mr. Yu also state that an oil sample was sent off for fingerprinting. So everyone is waiting for the results. Mr. Fleming said that he emphasized to Mr. Yu that he should take advantage of the present dewatering because it will save him some money. Also, I sent an e-mail to Mr. Fleming stating that the steel sheeting didn't need to be installed as no oil was seeping onto the property and because the only purpose for installing the sheeting was to prevent the seepage. Later today, Rodney Rivera from the Regional Direction office of Region 2 came to the DER floor. He said that there had been a dust and petroleum odor complaint by someone from the co-op next door to Channel 11 News. Mr. Rivera was trying to find out what was happening at the site. I spoke to him and told him that this was the first time that I had been told there were dust and odor problems at the site. I also explained that excavation work was supposed to take place as part of the remediation of the site. However, I also told Mr. Rivera that the UST under the co-op property had just been cleaned out and had leaked oil into the ground. So this may also be a source of odors. Next, I spoke to one of the supervisors in the Spills Unit and he ordered a person in his unit to go and investigate the complaint. Next, I contacted Mr. Fleming (212) 675-3225. He said that he is aware that there are odors, but there isn't a significant problem with the dust. However, they are usually mild. However, there are instances of strong odors when they dig in the site to put the pile caps for the foundation. These odors usually affect a resident in the first floor of the co-op as his apartment is right next to the digging. Mr. Fleming also stated that this person's apartment is 5 feet from the newly discovered UST which was just cleaned out. So there will be odors when the soil is dug out in this location. A consultant from PAL Environmental is walking around the site with a PID meter and checking the odor levels. The first floor apartment was investigated for odors, but they are mild. I told Mr. Fleming that he will have to come up with a solution to the odor problem in order to alleviate the issue for this resident. Mr. Fleming said that he will send the DEC a plan in writing, but they will first try sealing the person's windows with plastic and caulk so that there are no air leaks. Maybe this will solve the problem. I asked Mr. Fleming what he and his crew are doing about the odors. Mr. Fleming said that the odors only happen with the initial dig into a location and then they quickly dissipate. However, he is using biosolve (a masking agent). Also, Fleming Lee Shue is now starting to dig out the hot spots. I asked Mr. Fleming to keep me informed. He said that he will. The Spill investigator contacted DER from the site and reported back that presently there were no odors. 5/7/12 - Raphael Ketani. Vanessa Meer of Yu & Associates (201) 791-0075, 116 called today and left a

KAM SERVICE CENTER INC (Continued) **1000556241**

message. I tried to return her call, but could only leave a responding message. 5/8/12 - Raphael Ketani. I spoke to Mr. Fleming (212) 675-3225 today. I told him that there had been another odor complaint and the EPA was now involved. He said that the neighbor who had been complaining was moved into a hotel across the street from his apartment building. I told him that was fine and I asked who had arranged this. He said that it was the contractor. I asked Mr. Fleming to find out the name of the person who was affected by the odors. Mr. Fleming said that he will. Mr. Fleming added that the odors are of gasoline, not fuel oil. So everytime they dig, some odors appear. He said that he has a guy walking around the site with a PID meter and checking that there are no exceedences of the 10 ppm standard. However, if there are, then the work stops to let the odors disipate. An odor suppressing material was put down, but it's not very effective. Mr. Fleming added that the NYC DOB came by and stopped the work. There's a stop work order. He doesn't know why this happened, but they usually don't get involved in odor complaints. On another note, Mr. Fleming said that they are presently dewatering the site and the water table has been depressed 3 feet. So, if the contractors from Yu & Associates want to, now is the time to dig out the soil contamination. I told Mr. Fleming that the co-op may not be ready to remediate the spill. 5/9/12 - Raphael Ketani. I spoke to Ryan Piper, EG I of the Region Spills Unit, about the latest odor incident. He said that the odor incident was called into the Spills Hotline by the NYC DEP. The incident was assigned spill number 1200916. Mr. Piper told me that he went to the site, but didn't find any odors. I told him that the citizen who had been complaining about odors in his apartment had been moved to a hotel. I asked him whether he knew the name of the citizen. Mr. Piper said that he didn't. However, he said that the spill case had been closed and referred back to this one. Tona Construction and Management, 615 Baltic Street, Brooklyn, 11217 is the construction company. The contact is Michael Izzo, General Superintendent, at (718) 399-3800/cell (718) 825-9309. 5/11/12 - Raphael Ketani. Steve Sangesland, Duty Desk Officer for the Region 2 Spills Unit, gave me a note that Matt Law (718) 593-9028 had tried to contact someone at the DEC regarding odors from the former BP station. I spoke to Mr. Law at length about the site, about the nature of the contamination (that is was just gasoline) and about the procedures for monitoring and managing the vapors and odors. He said that he was concerned that something else had contaminated the site, other than gasoline. I asked him whether he was the resident who had been moved to the hotel. Mr. Law said that he was not and that he lives on the other side of the building from the site. He stated that he was glad that the DEC was aware of the situation and that the contractors were managing the odors. I explained that they are working to get rid of the contamination as fast as possible in order to alleviate the odors and that the building that will be built will have a vapor barrier and a passive vapor venting system. So this building will be safe to live in. With that, Mr. Law thanked me for all of the information and the conversation ended. 5/18/12 - Raphael Ketani. I received a copy of a letter today by e-mail from Antea Group. The letter was dated 5/16/12 and was sent by Antea Group in response to comments by the NYCT regarding the use of sodium persulfate to treat the contamination and the extent of the contamination. I reviewed the letter. From its contents, I determined that Antea Group had adequately responded to the NYCT's comments and concerns. 5/30/12 - Raphael Ketani. I

KAM SERVICE CENTER INC (Continued) **1000556241**

received an e-mail today from Peter Helseth of Fleming Lee Shue. He stated that most of the foundation elements have been constructed on the site and the area for the foundation walls has been capped with clean stone. There is no more exposed soil, nor excavating taking place. So air monitoring has been stopped. 6/7/12 - Raphael Ketani. I received a call from Jay Solomon (212) 661-9400, the attorney for the Shepherd family that had been moved out of apartment 1G at 270 5th Street. He said that when the foundation was laid at the construction site next door, lots of oil vapors entered the apartment and the parents and two kids had to be moved into a hotel temporarily. However, he added that the foundation work has been finished. I told Mr. Solomon to contact the company responsible for the air monitoring and have them do a followup indoor air inspection just to be sure everything is alright. He said that the vapors had come from the construction site. I told him that the vapors would more likely come from the 1,080 gal. UST site because there is lots of contaminated soil there and this location is much closer to apartment 1G. Mr. Solomon didn't comment on this. I added that once the tank is removed, the contamination in the soil is exposed and the oil will vaporize. In any event, I said, it would be good to have a followup indoor air survey done of the apartment. I told him that Fleming Lee Shue was the consultant in charge of setting up the air monitoring and he should contact them. With that, the conversation ended. I tried to contact Mr. Fleming (212) 675-3225 regarding the attorney's request for another indoor air inspection, but I could only leave a message. Mr. Helseth from Fleming Lee Shue called in response to my message. He said that Mr. Fleming was out today, but he will take care of anything that's an issue. I explained that Mr. Solomon had called and wanted a vapor survey performed in his client's apartment. Mr. Helseth said that this will be done. I added that a vapor survey should also be done in the hallway outside the apartment, outside the building itself and next to the excavation area for the 1,080 UST. Mr. Helseth said that this will be done. Later, Mr. Fleming called. We discussed the issue of doing a PID survey in the Shepherd's apartment. I told him that the DEC also wanted a survey inside the building's hallway, just outside the apartment, just outside the apartment in order to get the ambient air concentrations, then next to the UST removal site and finally next to the border of the two concerned properties (condo and excavation site). Mr. Fleming said that he will talk to his client about this. Some time later, Mr. Fleming left a phone message that all parties had agreed to do the vapor surveying. The co-op board was being contacted and it was hoped that the surveying will take place tomorrow, 6/8/12. Mr. Fleming stated that he will keep me posted. 6/8/12 - Raphael Ketani. Mr. Fleming (212) 675-3225 called me regarding doing the vapor testing inside apartment 1G at the co-op and outside at the UST excavation location. Mr. Fleming told me that the lawyer told him not to enter the property and that Yu & Associates will do the work. I told Mr. Fleming that it didn't matter who was going to do the testing, just that the DEC gets the data. Later, I contacted Mr. Leung (201) 791-0075/cell (201) 310-2501 and explained that I wanted Yu & Associates to do the vapor survey. Mr. Leung said that more than one resident had been complaining about vapors from the BP site a while ago. I asked him whether they still were complaining. He said No. Mr. Leung added that nothing is happening right now as he was told the DEC wanted to take a look at the soil delineation results first before more excavating takes place. I told him that was not true. I

KAM SERVICE CENTER INC (Continued) **1000556241**

told him that the DEC wants Yu & Associates to move as quickly as possible to excavate the contaminated soil, then submit the end point results once all of the soil is removed, and then go forward with installing groundwater wells. Mr. Leung said that he thought this was what the DEC wanted. So he will mobilize his crew. 6/14/12 - Raphael Ketani. Mr. Fleming left me a message today. He said that one of his workers did a PID survey of the neighborhood. The only vapor detections were about 8 ppm just across the property fence with 270 5th Street. The detections were at the location of the open tank grave. Mr. Fleming added that the tank is sitting on the ground and hasn't been removed and the tank grave is uncovered. His worker was not able to do a PID survey of the Shepherd's apartment as he was not allowed access. 6/18/12 - Raphael Ketani. Mr. Fleming (212) 675-3225 called me regarding doing the neighborhood vapor survey. He said that the only detections were at the location of the tank removal next door. However, there is another construction site to the south across the street and they are doing dewatering. There is a 20,000 gal. Baker Tank for storing the recovered water on site before disposal. Mr. Fleming didn't know what the site used to be. He did state that the groundwater level always was a little lower than expected on the southern side of the site. Now he understands why. Lastly, he said that the developer is going to pour the concrete floor very soon. However, BP and Antea Group have not done the first round of treatment solution injections. By way of the timing for letting the treatment solutions do their work, they will miss the opportunity to do a second round of treatment (if necessary) if BP and Antea don't move quickly. Mr. Fleming said that he will keep me informed. I tried to conact Mr. Onufrak (410) 825-8213 regarding having the first round of treatment injections performed. However, I could only leave a message. Next, I contacted Dr. Hinshalwood at Antea (914) 495-9950. I told him that the developer was going to install the floor for the new building very soon and that BP and Antea should do the solution injections very soon. Otherwise, they may not have the opportunity to do them. Dr. Hinshalwood said that Antea has been in touch with the developer on a daily basis in order to know when there is a pause in the construction and they can do the injections. He said that the injections will take place in wells that will be installed at two depths throughout the site - as had been agreed upon. I told Dr. Hinshalwood that was correct, but Mr. Fleming had lead me to believe that doing the injections wood not be possible as the floor would be completed. Dr. Hinshalwood said that they would bore through the floor to install the needed wells. He added that he was not the project manager anymore. He said that the new project manager is Tim Fisher (914) 495-9935. He said that he will have Mr. Fisher call me regarding the project and the solution injecting. I told him that would be fine. As an alternate, Dr. Hinshalwood said, I could also talk to Chris Meyer (914) 495-9937, the portfolio manager, about the project. With this, the conversation ended. 6/19/12 - Raphael Ketani. Chris Meyer of Antea Group sent me the following e-mail: As a follow-up to the conversation you had yesterday with Gordon Hinshalwood, I thought this update was appropriate. I realize it s been a little while since we discussed this project. In accordance with the RAP that was approved by the NYSDEC on March 15th, last Friday (June 15), we completed the installation of the ISCO application wells and ground water monitoring wells along the western property boundary. Installation of the sub slab depressurization piping and soil vapor barrier was also completed last Friday by the

KAM SERVICE CENTER INC (Continued) **1000556241**

developer. Per the email approval you provided to the developer on May 2, the steel sheeting was not installed by the developer. Yesterday (June 18), the developer poured the concrete slab for the building. Today, we are collecting baseline readings from the newly installed monitoring wells present along the western property boundary, as requested by the Transit Authority (TA). At this time we are in the process of coordinating the first ISCO application. We do not have a definitive schedule of when the first application will occur, but we expect it will be in July. 6/25/12 - Raphael Ketani. Mr. Meyer sent me an e-mail stating that the first ISCO is scheduled for thursday, 6/28/12. 7/9/12 - Raphael Ketani. Mr. Fleming (212) 675-3225 called to say that the first injections took place about a week ago. 8/16/12 - Raphael Ketani. Mr. Fleming sent me an e-mail stating that BP installed the groundwater treatment injection pipes and performed the first injection about two weeks ago. However, they were not keeping him in the loop. The building is progressing and is well above grade. 8/22/12 - Raphael Ketani. I responded to Mr. Fleming's last e-mail and stated that there was a meeting with staff from BP yesterday. They had indicated that the building construction is moving forward and that 3 rounds of injections had already taken place. They were concerned that groundwater injection and confirmatory soil sampling access could be lost as the construction was moving so quickly that the access portals will be closed soon. I added that the groundwater samples to be taken after the treatment injections must be at or close to GA standards. If they are not, then more treatment will have to take place. If the foundation portals are closed up before the groundwater is sufficiently remediated, then the DEC will contact the NYC DOB and the NYC OER and tell them to hold off on issuing the Certificate of Occupancy. Mr. Fleming called me. He said that the soil confirmation access ports will remain open until next summer. The holes will be closed only just before the owner goes for his Certificate of Occupancy. 10/15/12 - Raphael Ketani. I tried to contact Tim Fisher (914) 495-9935 and Chris Meyer (914) 495-9937 of Antea Group, and Nick Onufrak (410) 825-8213 of BP regarding progress at the site and whether confirmatory soil borings had been taken and whether groundwater samples had been taken. However, I could only leave voice messages. Mr. Meyer called me back. The last injection was completed. All 8 applications have been completed. The sodium persulfate solutions and EDTA chelated iron are in the ground. On October 22, Antea is going out to do groundwater and soil confirmatory sampling. 10/18/12 - Raphael Ketani. Mr. Meyer called. He said that due to the crane still being in place for constructing the building, the sampling date has been pushed back to October 24. 10/22/12 - Raphael Ketani. Mr. Meyer (914) 495-9937 called. He said that the soil and groundwater confirmatory sampling has been pushed back to November 5, 2012. The sampling will take 5 to 6 days. 11/12/12 - Raphael Ketani. Mr. Fisher left me the following e-mail message today: Today we are beginning the process of collecting confirmation soil and grab ground water samples from below the building slab at former BP station 13397 to determine if impacts remain following the completion of ISCO applications. We expect site activities to last through this Thursday. 1/9/2013 - Raphael Ketani. A conference call took place today between Nick Onufrak of BP-ARCO(410) 825-8213, Chris Meyer (914) 495-9937 and Gordon Hinshalwood (914) 495-9950 of Antea Group and myself. The subjects of the call were the groundwater and soil sample results and the Certificate of Occupancy for the building. Mr. Onufrak stated that

KAM SERVICE CENTER INC (Continued) **1000556241**

they had received the soil and groundwater results after 8 rounds of solution injections had taken place. The results were not good. There wasn't much improvement. They wanted to know whether this would affect the ability of the building's owner to get the Certificate of Occupancy. I told him that the poor results will. I added that you can't have a building sitting over a pool of oil. The vapors will travel up the footings and into the concrete walls of the basement - bypassing the vapor barrier - and then into the building. Mr. Meyer stated that the building will have a vapor barrier and a passive venting system. I told everyone that another way to reduce the contamination has to be found. I added that I had another case with the same problem and they can't get a permanent C of O as they have oil seeping under the property. Their contamination was known, but the owner built his building anyway. I also said that the DEC would have to contact the NYC OER and they would let the NYC DOB know that someone has built on top of contamination that still exists. I asked whether the groundwater could be extracted. Mr. Meyer said that the wells can't pass a pump down the pipe. I asked whether just pushing a hose down each well would suffice. Mr. Onufrak and Mr. Meyer said that they will have to consider what can be done. They will send the DEC the report with the analytical results. Later, I talked to Dan Cole of the NYC OER and passed the above case notes to him via e-mail. He responded back by e-mail. 1/10/13 - Raphael Ketani. I responded to Mr. Cole's 1/9/13 e-mail (see the e-docs). I stated in the e-mail that a meeting needed to be held with all parties in order to make everyone aware of the continuing existence of the oil and contamination below the site. We would also have to discuss what can be done to resolve this problem. 1/24/13 - Raphael Ketani. The meeting took place as planned. In attendance were representatives from the owner's consulting company, the lawyer for the owner, BP, BP's consultants, BP's lawyer, Dan Cole from the NYC OER and myself. I brought up the issue that despite the numerous rounds of solution injections, the Department was informed that the contamination was still about as concentrated as before. I stated that an alternative means of remediation needed to be found and employed. Mr. Hinshalwood stated that only a 5% solution was used for the rounds of injections. As the site is next to the subway tunnel, this was the strength limit of the solution that the MTA would approve. I told Mr. Hinshalwood that this explained why the contamination hadn't been broken down. I again insisted that a remediation method be found to reduce or remove the soil contamination. I also stated that there was product on the water table. Mr. Onufrak and Mr. Meyer stated that they will start using a vacuum truck to collect the product from one well where they have seen free oil. I told them to submit a work plan and I gave them 30 days from today to do so. Mr. Onufrak said that this was enough time. Mr. Onufrak stated that two wells were destroyed during the building construction. I told him that the re-installation of the wells must be part of the work plan. I asked them when I will receive the soil confirmatory sampling data report. Mr. Meyer said that it was still going through internal review, but the DEC should receive it soon. The meeting ended with an agreement to present an alternative means of remediation. 2/1/13 - Raphael Ketani. Mr. Meyer (914) 495-9937 sent me an e-mail stating that a site visit was made on January 30 to see whether it was possible to position a vacuum truck near some of the wells in order to collect the groundwater. A location was found where the vacuum truck could park. So the first vacuum event will take place the week of February 11. Stingers will

KAM SERVICE CENTER INC (Continued) **1000556241**

be used to collect groundwater from the observation wells. 2/7/13 - Raphael Ketani. Mr. Meyer sent me the following e-mail: The first VEFR event is scheduled to take place on Wednesday, February 13th. Six consecutive weekly VEFR events are planned. 2/15/13 - Raphael Ketani. I received the following e-mail from Mr. Meyer: The first VEFR event took place this past Wednesday, February 13th. The next VEFR event is scheduled for Wednesday, February 20th to gain additional information. We will also be submitting a VEFR work plan to you next week. I ve also attached the report we ve prepared to summarize a number of activities that were implemented as proposed in the Remedial Action Plan Chemical Oxidation, dated January 3, 2012, the Proposed Schedule for Implementation of Remedial Action Plan addendum, dated February 22, 2012, and the Addendum to Proposed Schedule for Implementation of Remedial Action Plan, dated March 12, 2012. As such, the post-application sampling results we discussed during our meeting in January, are also presented. 2/19/13 - Raphael Ketani. I finished my review of the Antea Group 2/13/13 Remedial Action Summary Report. From 4/11/12 to 5/25/12, 7386 tons of contaminated soil were excavated and taken to Clean Earth of Carteret, NJ. Between 4/26/12 and 6/19/12, 75,297 gals. of groundwater accumulated on site and this was taken to Lorco Petroleum Services in Elizabeth, NJ as non-hazardous waste. The SSDS system was installed prior to construction of the foundation. It consisted of 4 inch schedule 40 PVC piping with 0.020 slots benaeath the concrete basement slab. The piping was laid down in a layer of 3/4 inch crushed stone that is 4 feet thick with 3 risers extending through the slab, which will be extended to the roof. A Grace Preprufe 300R and 160R/Bithuthene 4000 vapor barrier was installed. Eight (8) soil borings were performed from 5/24/12 to 6/12/12. These borings were turned into wells OW-1A to OW-4A and OW-1B to OW-4B. The borings were started at the excavation floor, which was 10 feet bgs. OW-1A to OW-4A were drilled to 30 feet bgs. OW-1B to OW-4B were drilled to 20 feet bgs. The wells were installed along the western boundary of the property which is along 4th Avenue in order to monitor the sodium persulfate concentrations and the groundwater. During the same time interval, 16 soil borings were performed and were turned into wells for the purpose of injecting the treatment solutions. These wells were AW-1A to AW-8A and AW-1B to AW-8B. The borings started at the excavation floor. AW-1A were finished at 16 to 19 feet bgs and AW-1B to AW-8B were finished at 24 to 28 feet bgs. Each well was connected with a 2 inch diameter PVC hose. AW-1 (A,B) to AW-4 (A,B) and AW-7(A,B) were used to treat the soil and the groundwater under the western portion of the site. AW-3 (A,B), AW-6 (A,B) and AW-8 (A,B) were installed to treat the soil and groundwater under the central portion of the site. AW-5 (A,B) were installed in order to treat the soil and groundwater under the southwestern portion of the site. Soil samples were only taken from the deep B series of borings due to the proximity to the shallow A series of borings. No soil samples were taken from AW-1B or AW-7B. The analytical results showed exceedences at AW-2B to AW-4B, AW-6B, AW-8B, OW-1B to OW-4B. On 2/21/12 (dated as 2/21/13 in the report), groundwater samples were collected from MW-13, MW-15, MW-16, MW-20, MW-22 and MW-24. The VOC results for MW-13 were all non-detect. Those for MW-15 were extremely high. MW-16 had VOC results from just a little above the TOGS standards to below the standards. The results for MW-20 were all a little above the standards. MW-22 had 2 high VOC hits with the rest being low to moderate hits. MW-24 had hits from below to 3 a little above the

KAM SERVICE CENTER INC (Continued) **1000556241**

standards. Pre-injection groundwater samples were taken on 6/19/12 from OW-1A to OW-4A and OW-1B to OW-4B. Each of the samples had exceedences for almost all of the TOGS 1.1.1 standards. All of the samples, except for OW-4B, had very high exceedences for total xylenes and ethylbenzene. OW-1A, OW-2A, OW-1B and OW-2B had very high exceedences for 1,2,4-trimethylbenzene. OW-2A, OW-2B, OW-3A and OW-3B had very high benzene exceedences. OW-1A, OW-2A, OW-2B, OW-3A and OW-3B had very high toluene exceedences. OW-1A, OW-1B, OW-2A and OW-2B had very high naphthalene and 1,3,5-trimethylbenzene exceedences. OW-1A, OW-1B and OW-2A had very high n-propylbenzene exceedences. Eight applications were performed from 6/28/12 to 9/20/12. The sodium persulfate solutions were applied over several rounds at a concentration of 50,000 mg/l for each individual injection. This concentration was required by the NYCT as they were concerned that stronger concentrations would affect the subway tunnel bordering the property under 4th Avenue. About 12,800 gals. of 50,000 mg/l solution was injected with ferrous iron as an activation chemical. Staff at Antea Group calculated that an injected concentration of 130,000 mg/l would degrade to 5,000 mg/l at the property boundary, which would further degrade to 15 mg/l at the tunnel. Post injection, 6 borings were performed from 11/12/12 to 11/14/12 to 26.5 to 38.5 feet bgs. These were SB-33 to SB-38. A seventh boring, SB-39, hit refusal at 17 feet bgs and SB-40 hit a void below ground and could not be completed. The analytical results for the soil samples from the 6 borings all had exceedences. SB-33 had extremely high VOC exceedences and many SVOC exceedences. SB-34 was tested only for VOCs and had high hits. The SB-35 results were a little above standards to non-detect. SB-36 had low to high VOCs and SVOCs exceedences. SB-37 had low VOC hits, but extremely high SVOC exceedences. SB-38 had extremely high VOC hits and low to moderate SVOC exceedences. The median soil contamination total concentrations increased after the injections from 12,330 ppb total VOCs to 22,869 ppb. The mean total soil SVOC concentrations decreased from 14,691 ppb to 3914 ppb. Groundwater samples were taken from 11/12/12 to 11/14/12. SB-33 had many very high VOCs, and SVOC exceedences. SB-34 and SB-35 had high to very high VOCs. The water sample from SB-36 had 5 high VOCs and many high SVOC hits. SB-37 had high to very high VOC hits and low to high SVOC hits. SB-38 had many very high VOCs and also SVOC exceedences. Later, groundwater was sampled on 1/8/13 from OW-1A, OW-1B to OW-4A, OW-4B. The groundwater samples from OW-1B, OW-2A, OW-2B and OW-3B had many very high VOC hits and SVOCs which were mostly non-detect to low hits below TOGS with a few low exceedences. The sample from OW-4A had VOC hits from below the standards to 4 very high exceedences. OW-4B had VOC hits from below the standards to several moderate exceedences. I approved the data in the report as it gave a reasonable picture of the degree of soil and groundwater contamination below the site. However, it will remain to be seen how effective the VEFR events are in reducing the groundwater contamination. 2/21/13 - Raphael Ketani. I sent Mr. Hinshalwood (914) 495-9950, Mr. Meyer (914) 495-9937 and Mr. Onufrak (410) 825-8213 an e-mail stating that the DEC wanted groundwater to be sampled from the MW, AW and OW series of wells. Mr. Hinshalwood (914) 495-9950 responded back by e-mail stating that the MW series of wells were destroyed by the foundation construction, except for MW-13 which will be used to monitor the groundwater when the construction ends. Also, he stated that the AW series of wells were not accessible and wells OW-1A and OW-1B had been destroyed, but will be reinstalled. So only

KAM SERVICE CENTER INC (Continued) **1000556241**

9 wells will be available for monitoring. The OW series are all along 4th Avenue. MW-13 is along 6th Street along the southern border of the property. 2/25/13 - Raphael Ketani. I received the 2/22/13 Antea Group Vacuum Enhanced Fluid Recovery Work Plan. The purpose of the plan is to extract NAPL and contaminated groundwater. VEFR events will take place weekly. Wells OW-1A to OW-3A will be used for VEFRing. Stinger devices will be used in the wells to collect the total liquids. Vacuuming using a vacuum truck will be undertaken for a single well. During the vacuuming event, the radius of influence (ROI) will be determined. Vacuuming will be conducted for 2 hours at each observation well. At the end of each VEFR event, product and groundwater levels will be gauged. The volume of NAPL and groundwater collected will be measured and recorded. The vacuum will be measured every 30 minutes. Vapor concentrations will be measured every 15 minutes using a PID meter. Before any future solution injection applications are performed, it will be determined whether the ROI extends under the western border of the property. Data from the ROI and the VEFR events will be used to determine whether more extraction wells are needed. 2/26/13 - Raphael Ketani. I found the Vacuum Enhanced Fluid Recovery Work Plan to be acceptable with the comment that the product and groundwater gauging must take place before the VEFR or vacuum events take place. I added that monthly progress update reports must be submitted to the DEC by the third week of the month following the VEFR and vacuum events and gauging. The progress reports must include the NAPL and groundwater elevations, the amount of product recovered and the groundwater flow map. I also added that quarterly groundwater analytical reports must be submitted no later than 30 days following the date of sample collection. The sampling must be for the expanded lists of VOCs and SVOCs. I drafted a letter for the review of Mr. Hussein with the above approval and requirements. Mr. Hussein approved the letter and it was sent out. 3/1/13 - Raphael Ketani. Mr. Meyer (914) 495-9937 sent me the below e-mail today: Three vacuum enhanced fluid recovery events were conducted at former service station 13397 on February 13th, February 20th, and February 27th, 2013. The objective of these events was to recover any NAPL that may have been present (as was evident from a sampling event in one of the observation wells along Fourth Avenue in January), and to explore the potential for ground water recovery using this technology on the existing wells (OW-1 through 3), which are located under the newly-constructed building with remote access ports for sampling located in the sidewalk as proposed in the approved Vacuum Enhanced Fluid Recovery Work Plan dated February 22, 2013. Ground water samples were collected from Observation Wells OW-1A, OW-1B, OW-2B and OW-3B on February 27th and will be compared to the baseline ground water samples collected from the observation wells in January 2013 (before the VEFR events) to see if there is any significant change in VOC concentrations. Monitoring well MW-13 is located beneath some temporary infrastructure that is being used as part of the building construction. As such, it could not be sampled. To date, minimal water (115 gallons) and no measurable NAPL was recovered during the three extraction events, indicating that the practical application of this technology for hydraulic control is limited. Additionally, no significant vacuum influence was observed in surrounding wells during any of the extraction events, and vapor recovery was minimal as well, indicating that insufficient air flow was induced to mobilize significant vapor mass. Given these results, it is unlikely that this remedial approach will recover significant

KAM SERVICE CENTER INC (Continued) **1000556241**

contaminant mass from the subsurface. At this point, no additional extraction events are planned, pending a review of the results of the ground water samples that were collected. Per your approval letter, we will be providing a more formal summary of these results in the third week of March. As I mentioned in my email on 2/21/13, efforts are also underway for Naftali to replace the two sidewalk wells that were destroyed during their construction activities (OW-1 and OW-3A).

---------- I responded by e-mail stating that the Atlantic Richfield Company and Antea Group had to find a way of recovering the contaminated groundwater, even if this meant installing larger diameter wells or more wells. 3/6/13 - Raphael Ketani. Mr. Meyer sent me the contact information for the person at the MTA who approved the sodium persulfate treatment plan. This person is Rajen Udeshi (646) 252-3673. 3/7/13 - Raphael Ketani. I spoke Mr. Udeshi. He said that he didn't do the analysis to determine that a 5% solution was required. He added that he is a Principal Engineer and a structural engineer. However, he is only involved in coordinating the treatment solution application process. Mr. Udeshi told me that Emil Dul (dool), Principal Engineer, MTA Environmental Group, at (646) 252-2405 is the person who calculated what the treatment solution concentration should be. I spoke to Mr. Dul. Mr. Dul said that whenever a treatment project is proposed within 200 feet of an MTA tunnel or such, then the Six Agency rule comes into play. He said that the six agencies include the Fire Department, the NYC DOB and a few others. The rule is administered by the NYC DOB. The engineer or architectural drawings need the approval of the six agencies. He said that some time ago, a meeting took place between the consultants from Antea Group and staff from the MTA to discuss the proposed sodium persulfate treatment plan. Mr. Dul added that the MTA was concerned that the treatment solution not leave the site - in other words, be completely used up - so that the subway tunnel would not be affected. Mr. Dul said that once they had all of the information, then they considered the treatment plan, which included drawings showing the locations of the injections points. Staff from the MTA went over the calculations for obtaining the solution mixture that Antea Group wanted to use and what the expected concentration would be at the property boundary. However, Mr. Dul said, he was not sure of all of the details regarding what had transpired. So he wanted to call me back with the rest of his staff to discuss the matter. I told him that would be fine, but that I still wanted to know who in MTA had decided that a 5% solution was the correct concentration. Mr. Dul responded that Antea Group had proposed this in order to make sure the solution would be used up and to prevent its escape from the site. With that, the conversation ended. Later, Mr. Dul called me back and started a conference call with Derrick Braithwaite and Mary Kong, engineers from the MTA. Mr. Dul lead the conversation. He said that the MTA met with Antea Group on 3/27/12. They discussed the proposed treatment plan. On 5/16/12, the MTA sent Antea Group a letter with many questions regarding the injection plan. Antea Group later responded back. Mr. Dul was emphatic that the MTA never asked Antea Group why they were going to use a 5% solution. He added that they never challenged what Antea Group was proposing. The MTA's only concern was that the treatment solutions not contact the subway tunnel. Ms. Kong stated that they wanted sentinel wells installed (which Antea Group did). Antea Group told them that they modeled the injections and had confidence in the model. Mr.

KAM SERVICE CENTER INC (Continued) **1000556241**

Braithwaite said that he went to the site twice to witness the injections. Mr. Dul stated that the MTA simply doesn't want anything getting near the concrete. As long as the groundwater is non-detect for persulfate, then they are happy. He added that the MTA doesn't approve the outside consultant's plans. They only accept them. With that, the conversation ended. 3/12/13 - Raphael Ketani. Mr. Meyer (consultant to BP) sent me an e-mail stating that wells OW-4A and OW-4B will be replaced today. 3/29/13 - Raphael Ketani. Mr. Meyer sent me the 3/22/13 Antea Group Progress Update Report. VEFR events took place on 2/13, 2/20 and 2/27. The wells used were OW-1A, OW-2A and OW-3A. OW-4A was not used as it had been destroyed. No NAPL was recovered during any of the events. Vapor concentrations in the wells were typically less than 100 ppm during each of the VEFR events. Groundwater was sampled on 2/27 and 3/7 from OW-1A, OW-1B, OW-2B and OW-3B. BTEX was very high in all of the samples and was up to 9840 ppb. Total VOCs ranged up to 11,321 ppb. The SVOCs were only slightly elevated. On 3/12/13, OW-4A-R and OW-4B-R were installed. 5/9/13 - Raphael Ketani. I spoke to Mr. Meyer (914) 495-9937 today regarding progress at the site. He said that Mr. Naftali, the owner, had replaced two wells that his construction crew had damaged. Presently, Antea is working on a work plan to install 6 new wells for groundwater monitoring and product/groundwater recovery. He said that these new wells will be straight instead of curved and so they will be able to do VEFRing. All of the wells will be installed along 4th Avenue. From the excavation along the sidewalk which took place in the past, Antea now knows where the utilities are. So they will be able to hand clear past the utilities and install the wells. Mr. Meyer said that he had the draft work plan on his desk. The final plan will be sent to the DEC soon. 6/24/13 - Raphael Ketani. I reviewed the 6/20/13 Well Installation Work Plan Notification. Antea Group plans to install up to 11 wells. Five of the wells will be installed in the existing 12 inch diameter sampling ports in the basement, SB-33 to SB-37. Three additional dual nested well clusters are also proposed along 4th Avenue. Each cluster will have a shallow screen from 5 to 20 bgs and a deep screen from 20 to 30 feet bgs. The wells will be 4 inches in diameter. The work is scheduled to start in late July. I approved the work plan with one comment. This regarded the nested pairs of wells that will be installed along 4th Avenue. The figure enclosed in this document shows that the wells in each pair will be closely spaced laterally. The Department is concerned that this arrangement will allow for groundwater cross communication between each well. The construction must be modified in order to prevent this from happening. 8/6/13 - Raphael Ketani. As per the order of Paul John, Environmental Engineer IV/Regional Re/mediation Engineer, this BP spill case is being transferred to Jeff Vought in Region 2 Spills. Mr. Vought will be the new case manager effective today. 1/11/16-Vought-Spill being managed by DEC Feng for approximately past three years. Vought as her supervisor sent email to Chris Meyer that Chris, I hope your holidays were good. As you know we had discussed having a teleconference with DEC Central Office Bureau of Technical Services (BTS) to discuss the possible closure of the two above referenced BP sites. As noted in the email chain below to Arcadis, we are waiting for additional data on their site which will take about two weeks and this data is crucial in the closure discussion of their Site with Central Office. I would respectfully request that we hold on the scheduling the 363 4th Avenue site discussion with BTS until we receive the data on 1303 Webster so that

KAM SERVICE CENTER INC (Continued) **1000556241**

we may discuss both sites at once. This would not only be easier from a scheduling perspective, but also in that it would enable both Arcadis and Antea to learn from each other s sites in the possible closure of their own respective portfolios while ensuring consistency across all BP sites. Let us know your thoughts. 1/29/16-Vought-After further consideration, spill at 1303 Webster closed as product no longer present and plume is contained. Vought called and spoke with DEC Central Office BTS Kevin Hale and discussed this site. Vought noted that the site was characterized by: product that appeared occasionally in one monitoring well; dissolved groundwater concentrations up to 25,00ppb that were contained to one well; presence of a NYCT subway tunnel immediately adjacent to the dissolved contamination resulting in plume containment due to constant dewatering associated with the tunnel; no reports in past 15-20 years of impacts to the tunnel from the spill, development of former BP gas station with a building that encompasses entire site; installation of a SSDS and vapor barrier in new development preventing any possible impact to building occupants; repeated performance of sulfate injections and VEFR by BP and demonstration of infeasibility as per CP-51 to further reduce groundwater concentrations; and inability to further remediate possible source soils under development due to inability to penetrate vapor barrier as part of occupant protection. Feng to close spill as per Vought and Hale with standard soil contamination clause in spill closure letter approved by RSE. 2/4/2016 - As per J. Vought K. Hale on 1/29/2016, the spill is closed based on J. Vought's notes on 1/29/2016 in DEC Remark. Spill is closed. Spill closure letter to BP/Antea. "

Remarks: "TWO 4K TANKS FAILED PETRO. (1) LR = -0.448 GPH, (2) LR = GROSS."

All TTF:

Facility ID:	8901904
Spill Number:	8901904
Spill Tank Test:	1535513
Site ID:	90896
Tank Number:	Not reported
Tank Size:	0
Material:	1213A
EPA UST:	Not reported
UST:	Not reported
Cause:	Not reported
Source:	Not reported
Test Method:	00
Test Method 2:	Unknown
Leak Rate:	.00
Gross Fail:	Not reported
Modified By:	Spills
Last Modified Date:	Not reported

All Materials:

Site ID:	90896
Operable Unit ID:	929176
Operable Unit:	01
Material ID:	449628
Material Code:	0009
Material Name:	gasoline
Case No.:	Not reported
Material FA:	Petroleum

KAM SERVICE CENTER INC (Continued) **1000556241**

Quantity:	-1.00
Units:	L
Recovered:	.00
Oxygenate:	True
Site ID:	90896
Operable Unit ID:	929176
Operable Unit:	01
Material ID:	2106611
Material Code:	1213A
Material Name:	MTBE (methyl-tert-butyl ether)
Case No.:	01634044
Material FA:	Hazardous Material
Quantity:	Not reported
Units:	Not reported
Recovered:	Not reported
Oxygenate:	True

SPILLS:

Name:	BP SERVICE STATION 13397
Address:	363 4TH AVENUE
City,State,Zip:	BROOKLYN, NY
Spill Number/Closed Date:	0307900 / 2003-10-27
Facility ID:	0307900
Facility Type:	ER
DER Facility ID:	82010
Site ID:	90895
DEC Region:	2
Spill Cause:	Unknown
Spill Class:	B3
SWIS:	2401
Spill Date:	2003-10-27
Investigator:	JBVOUGHT
Referred To:	Not reported
Reported to Dept:	2003-10-27
CID:	204
Water Affected:	Not reported
Spill Source:	Unknown
Spill Notifier:	Local Agency
Cleanup Ceased:	Not reported
Cleanup Meets Std:	False
Last Inspection:	Not reported
Recommended Penalty:	False
UST Trust:	False
Remediation Phase:	0
Date Entered In Computer:	2003-10-27
Spill Record Last Update:	2004-07-26
Spiller Name:	BRAD FISHER
Spiller Company:	BP SERVICE STATION 13397
Spiller Address:	363 4TH AVENUE
Spiller Company:	001
Contact Name:	BRAD FISHER
DEC Memo:	"Prior to Sept, 2004 data translation this spill Lead_DEC Field was VOUGHT 10/27/03. Ref. to spill # 8901904. YK."
Remarks:	"STILL UNDER INVESTIGATION"

KAM SERVICE CENTER INC (Continued) **1000556241**

All Materials:

Site ID:	90895
Operable Unit ID:	874291
Operable Unit:	01
Material ID:	501426
Material Code:	0009
Material Name:	gasoline
Case No.:	Not reported
Material FA:	Petroleum
Quantity:	.00
Units:	G
Recovered:	.00
Oxygenate:	Not reported

RCRA NonGen / NLR:

Date Form Received by Agency:	20070101
Handler Name:	KAM SERVICE CENTER INC
Handler Address:	363 4TH AVE
Handler City,State,Zip:	BROOKLYN, NY 11234
EPA ID:	NYD986988004
Contact Name:	ALI A CEYLAN
Contact Address:	4TH AVE
Contact City,State,Zip:	BROOKLYN, NY 11234
Contact Telephone:	718-499-0191
Contact Fax:	Not reported
Contact Email:	Not reported
Contact Title:	Not reported
EPA Region:	02
Land Type:	Private
Federal Waste Generator Description:	Not a generator, verified
Non-Notifier:	Not reported
Biennial Report Cycle:	Not reported
Accessibility:	Not reported
Active Site Indicator:	Not reported
State District Owner:	NY
State District:	NYSDEC R2
Mailing Address:	4TH AVE
Mailing City,State,Zip:	BROOKLYN, NY 11234
Owner Name:	AMOCO OIL CO
Owner Type:	Private
Operator Name:	NO NAME FOUND
Operator Type:	Private
Short-Term Generator Activity:	No
Importer Activity:	No
Mixed Waste Generator:	No
Transporter Activity:	No
Transfer Facility Activity:	No
Recycler Activity with Storage:	No
Small Quantity On-Site Burner Exemption:	No
Smelting Melting and Refining Furnace Exemption:	No
Underground Injection Control:	No
Off-Site Waste Receipt:	No
Universal Waste Indicator:	No
Universal Waste Destination Facility:	No
Federal Universal Waste:	No

KAM SERVICE CENTER INC (Continued) **1000556241**

Active Site Fed-Reg Treatment Storage and Disposal Facility:	Not reported
Active Site Converter Treatment storage and Disposal Facility:	Not reported
Active Site State-Reg Treatment Storage and Disposal Facility:	Not reported
Active Site State-Reg Handler:	---
Federal Facility Indicator:	Not reported
Hazardous Secondary Material Indicator:	N
Sub-Part K Indicator:	Not reported
Commercial TSD Indicator:	No
Treatment Storage and Disposal Type:	Not reported
2018 GPRA Permit Baseline:	Not on the Baseline
2018 GPRA Renewals Baseline:	Not on the Baseline
Permit Renewals Workload Universe:	Not reported
Permit Workload Universe:	Not reported
Permit Progress Universe:	Not reported
Post-Closure Workload Universe:	Not reported
Closure Workload Universe:	Not reported
202 GPRA Corrective Action Baseline:	No
Corrective Action Workload Universe:	No
Subject to Corrective Action Universe:	No
Non-TSDFs Where RCRA CA has Been Imposed Universe:	No
TSDFs Potentially Subject to CA Under 3004 (u)/(v) Universe:	No
TSDFs Only Subject to CA under Discretionary Auth Universe:	No
Corrective Action Priority Ranking:	No NCAPS ranking
Environmental Control Indicator:	No
Institutional Control Indicator:	No
Human Exposure Controls Indicator:	N/A
Groundwater Controls Indicator:	N/A
Operating TSDF Universe:	Not reported
Full Enforcement Universe:	Not reported
Significant Non-Complier Universe:	No
Unaddressed Significant Non-Complier Universe:	No
Addressed Significant Non-Complier Universe:	No
Significant Non-Complier With a Compliance Schedule Universe:	No
Financial Assurance Required:	Not reported
Handler Date of Last Change:	20150414
Recognized Trader-Importer:	No
Recognized Trader-Exporter:	No
Importer of Spent Lead Acid Batteries:	No
Exporter of Spent Lead Acid Batteries:	No
Recycler Activity Without Storage:	No
Manifest Broker:	No
Sub-Part P Indicator:	No

Hazardous Waste Summary:

Waste Code:	D000
Waste Description:	Not Defined
Waste Code:	D001
Waste Description:	IGNITABLE WASTE
Waste Code:	D018
Waste Description:	BENZENE

Handler - Owner Operator:

Owner/Operator Indicator:	Owner

KAM SERVICE CENTER INC (Continued) **1000556241**

Owner/Operator Name:	AMOCO OIL CO
Legal Status:	Private
Date Became Current:	Not reported
Date Ended Current:	Not reported
Owner/Operator Address:	555 WHARF DR
Owner/Operator City,State,Zip:	NEW HAVEN, CT 06511
Owner/Operator Telephone:	203-865-1910
Owner/Operator Telephone Ext:	Not reported
Owner/Operator Fax:	Not reported
Owner/Operator Email:	Not reported

Owner/Operator Indicator:	Operator
Owner/Operator Name:	KAM SERVICE CENTER INC
Legal Status:	Private
Date Became Current:	20020301
Date Ended Current:	Not reported
Owner/Operator Address:	Not reported
Owner/Operator City,State,Zip:	Not reported
Owner/Operator Telephone:	Not reported
Owner/Operator Telephone Ext:	Not reported
Owner/Operator Fax:	Not reported
Owner/Operator Email:	Not reported

Owner/Operator Indicator:	Owner
Owner/Operator Name:	MUSTAFA CETIN
Legal Status:	Private
Date Became Current:	20020301
Date Ended Current:	Not reported
Owner/Operator Address:	Not reported
Owner/Operator City,State,Zip:	Not reported
Owner/Operator Telephone:	Not reported
Owner/Operator Telephone Ext:	Not reported
Owner/Operator Fax:	Not reported
Owner/Operator Email:	Not reported

Owner/Operator Indicator:	Owner
Owner/Operator Name:	AMOCO OIL CO
Legal Status:	Private
Date Became Current:	Not reported
Date Ended Current:	Not reported
Owner/Operator Address:	555 WHARF DR
Owner/Operator City,State,Zip:	NEW HAVEN, CT 06511
Owner/Operator Telephone:	203-865-1910
Owner/Operator Telephone Ext:	Not reported
Owner/Operator Fax:	Not reported
Owner/Operator Email:	Not reported

Owner/Operator Indicator:	Operator
Owner/Operator Name:	NO NAME FOUND
Legal Status:	Private
Date Became Current:	20020301
Date Ended Current:	Not reported
Owner/Operator Address:	Not reported
Owner/Operator City,State,Zip:	Not reported
Owner/Operator Telephone:	Not reported
Owner/Operator Telephone Ext:	Not reported
Owner/Operator Fax:	Not reported

KAM SERVICE CENTER INC (Continued) **1000556241**

Owner/Operator Email: Not reported

Historic Generators:

Receive Date: 19990708
Handler Name: NORTH PETROLEUM INC
Federal Waste Generator Description: Not a generator, verified
State District Owner: NY
Large Quantity Handler of Universal Waste: No
Recognized Trader Importer: No
Recognized Trader Exporter: No
Spent Lead Acid Battery Importer: No
Spent Lead Acid Battery Exporter: No
Current Record: No
Non Storage Recycler Activity: Not reported
Electronic Manifest Broker: Not reported

Receive Date: 20061022
Handler Name: KAM SERVICE CENTER INC
Federal Waste Generator Description: Conditionally Exempt Small Quantity Generator
State District Owner: NY
Large Quantity Handler of Universal Waste: No
Recognized Trader Importer: No
Recognized Trader Exporter: No
Spent Lead Acid Battery Importer: No
Spent Lead Acid Battery Exporter: No
Current Record: No
Non Storage Recycler Activity: Not reported
Electronic Manifest Broker: Not reported

Receive Date: 20070101
Handler Name: KAM SERVICE CENTER INC
Federal Waste Generator Description: Not a generator, verified
State District Owner: NY
Large Quantity Handler of Universal Waste: No
Recognized Trader Importer: No
Recognized Trader Exporter: No
Spent Lead Acid Battery Importer: No
Spent Lead Acid Battery Exporter: No
Current Record: Yes
Non Storage Recycler Activity: Not reported
Electronic Manifest Broker: Not reported

Receive Date: 19911213
Handler Name: NORTH PETROLEUM INC
Federal Waste Generator Description: Small Quantity Generator
State District Owner: NY
Large Quantity Handler of Universal Waste: No
Recognized Trader Importer: No
Recognized Trader Exporter: No
Spent Lead Acid Battery Importer: No
Spent Lead Acid Battery Exporter: No
Current Record: No
Non Storage Recycler Activity: Not reported
Electronic Manifest Broker: Not reported

Receive Date: 20061023
Handler Name: KAM SERVICE CENTER INC

KAM SERVICE CENTER INC (Continued) **1000556241**

Federal Waste Generator Description:	Conditionally Exempt Small Quantity Generator
State District Owner:	NY
Large Quantity Handler of Universal Waste:	No
Recognized Trader Importer:	No
Recognized Trader Exporter:	No
Spent Lead Acid Battery Importer:	No
Spent Lead Acid Battery Exporter:	No
Current Record:	No
Non Storage Recycler Activity:	Not reported
Electronic Manifest Broker:	Not reported

List of NAICS Codes and Descriptions:

NAICS Code:	44711
NAICS Description:	GASOLINE STATIONS WITH CONVENIENCE STORES

Facility Has Received Notices of Violation:

Found Violation:	No
Agency Which Determined Violation:	Not reported
Violation Short Description:	Not reported
Date Violation was Determined:	Not reported
Actual Return to Compliance Date:	Not reported
Return to Compliance Qualifier:	Not reported
Violation Responsible Agency:	Not reported
Scheduled Compliance Date:	Not reported
Enforcement Identifier:	Not reported
Date of Enforcement Action:	Not reported
Enforcement Responsible Agency:	Not reported
Enforcement Docket Number:	Not reported
Enforcement Attorney:	Not reported
Corrective Action Component:	Not reported
Appeal Initiated Date:	Not reported
Appeal Resolution Date:	Not reported
Disposition Status Date:	Not reported
Disposition Status:	Not reported
Disposition Status Description:	Not reported
Consent/Final Order Sequence Number:	Not reported
Consent/Final Order Respondent Name:	Not reported
Consent/Final Order Lead Agency:	Not reported
Enforcement Type:	Not reported
Enforcement Responsible Person:	Not reported
Enforcement Responsible Sub-Organization:	Not reported
SEP Sequence Number:	Not reported
SEP Expenditure Amount:	Not reported
SEP Scheduled Completion Date:	Not reported
SEP Actual Date:	Not reported
SEP Defaulted Date:	Not reported
SEP Type:	Not reported
SEP Type Description:	Not reported
Proposed Amount:	Not reported
Final Monetary Amount:	Not reported
Paid Amount:	Not reported
Final Count:	Not reported
Final Amount:	Not reported

Evaluation Action Summary:

Evaluation Date:	19980920

KAM SERVICE CENTER INC (Continued) **1000556241**

Evaluation Responsible Agency:	EPA
Found Violation:	No
Evaluation Type Description:	COMPLIANCE EVALUATION INSPECTION ON-SITE
Evaluation Responsible Person Identifier:	R2MD
Evaluation Responsible Sub-Organization:	RCB
Actual Return to Compliance Date:	Not reported
Scheduled Compliance Date:	Not reported
Date of Request:	Not reported
Date Response Received:	Not reported
Request Agency:	Not reported
Former Citation:	Not reported

FINDS:
Registry ID: 110004483675

Click Here:

Environmental Interest/Information System:
RCRAInfo is a national information system that supports the Resource Conservation and Recovery Act (RCRA) program through the tracking of events and activities related to facilities that generate, transport, and treat, store, or dispose of hazardous waste. RCRAInfo allows RCRA program staff to track the notification, permit, compliance, and corrective action activities required under RCRA.

Click this hyperlink while viewing on your computer to access additional FINDS: detail in the EDR Site Report.

ECHO:

Envid:	1000556241
Registry ID:	110004483675
DFR URL:	http://echo.epa.gov/detailed-facility-report?fid=110004483675
Name:	KAM SERVICE CENTER INC
Address:	363 4TH AVE
City,State,Zip:	BROOKLYN, NY 11234

---

360 SW 1/4-1/2 0.482 mi. 2543 ft. **INTERCONTINENTAL RECY.** **NY SWF/LF** **S101649575**
?? **N/A**
??, NY 0

Relative: Lower
Actual: 11 ft.

SWF/LF:

Name:	INTERCONTINENTAL RECY.
Address:	??
City,State,Zip:	??, NY 0
Flag:	INACTIVE
Region Code:	2
Phone Number:	Not reported
Owner Name:	Intercontinental Recycling Co.
Owner Type:	Private
Owner Address:	141 6th Street
Owner Addr2:	Not reported
Owner City,St,Zip:	Brooklyn, NY 11215
Owner Email:	Not reported
Owner Phone:	7185964214
Contact Name:	Not reported

INTERCONTINENTAL RECY. (Continued) **S101649575**

Contact Address:	Not reported
Contact Addr2:	Not reported
Contact City,St,Zip:	Not reported
Contact Email:	Not reported
Contact Phone:	Not reported
Activity Desc:	Transfer station - permit
Activity Number:	[24T88]
Active:	No
East Coordinate:	585200
North Coordinate:	4503000
Accuracy Code:	Not reported
Regulatory Status:	None
Waste Type:	Not reported
Authorization #:	2610300075
Authorization Date:	Not reported
Expiration Date:	7/9/1996
Operator Name:	Michael Stramiello
Operator Type:	Not reported
Laste Date:	Not reported

BB361 **U-HAUL** **NY LTANKS** **S102672726**
South **259 6TH ST** **N/A**
1/4-1/2 **BROOKLYN, NY**
0.483 mi.
2552 ft. **Site 2 of 2 in cluster BB**

Relative:
Higher

Actual:
27 ft.

LTANKS:

Name:	U-HAUL
Address:	259 6TH ST
City,State,Zip:	BROOKLYN, NY
Spill Number/Closed Date:	9412186 / 2006-03-13
Facility ID:	9412186
Site ID:	225909
Spill Date:	1994-12-12
Spill Cause:	Tank Overfill
Spill Source:	Commercial/Industrial
Spill Class:	C3
Cleanup Ceased:	Not reported
SWIS:	2401
Investigator:	aaobliga
Referred To:	Not reported
Reported to Dept:	1994-12-12
CID:	Not reported
Water Affected:	Not reported
Spill Notifier:	Affected Persons
Last Inspection:	Not reported
Recommended Penalty:	False
Meets Standard:	False
UST Involvement:	False
Remediation Phase:	0
Date Entered In Computer:	1995-01-27
Spill Record Last Update:	2006-03-13
Spiller Name:	Not reported
Spiller Company:	U-HAUL CORP
Spiller Address:	Not reported
Spiller County:	001
Spiller Contact:	Not reported
Spiller Phone:	Not reported

U-HAUL (Continued) **S102672726**

Spiller Extention: Not reported
DEC Region: 2
DER Facility ID: 186468
DEC Memo: "Prior to Sept, 2004 data translation this spill Lead_DEC Field was VOUGHT VOLATILE ORGANIC COMPOUNDS DETECTED IN SOIL BORINGS AT PROPERTY. REMEDIATION WAS RECOMMENDED TO AMERICAN HI-TECH/ALLAN MILLER. 12/2/2003 Transferred from Sangesland to Rommel 5/25/05-Vought-Received from Michael Morris (ATC 212-353-8280x345) regarding status of report review. Vought returned call and requested another copy of report be sent. New groundwater data will be collected and sent. 6/7/05-Vought-File review by Vought: Letter from American Hi-Tech (Trish Merwin)-12/15/94. American Hi-Tech has attmepted to remove two 4000 gallon and one 4000 diesel underground storage tanks from the above referenced facility. However, these tanks are encased in three feet of concrete and removal is not possible . AHT would like to abandon these tanks. Revised and Final Site Assessment Work Plan (Dames & Moore)-7/8/94. Three (4000-gallon) USTs onsite. ...the tank incoluated with the tracer gas detected in the soil gas was filled with water and not petroleum product at the time of testing. On this basis, it appears that one of the USTs may have failed the recent integrity testing . if a tank test failure is confirmed then a site assessment as desribed below will be conducted . Site assessment will include soil borings at former tankfield and at pump island. Focused Subsurface Site Investigation (ATC Associates)-2/20/01. Three 4000-gallon gasoline/diesel USTs were abandoned at the Site in 1996. Two 550-gallon gasoline USTs were removed from the Site in 1996; and three 5000-gallon fuel oil USTs were abandoned in 1998. Fifteen soil borings were performed at the site. ...ATC concludes that the former presence of gasoline and/or diesel USTs has adversely affected the subsurface soil and groundwater quality at the site and that further investigation is recommended . ATC recommends that additional soil borings and groundwater monitoring wells be installed tat the Site to further delineate soil and groundwater conditions . In 1995 approximately 49.25 tons of impacted soil was removed from the Site. Sixteen soil samples and six groundwater samples were collected. Soil analyticals show 20200ppb 1,2,4-trimethylbenzene(B1 11.5-12.5’bg), 3950ppb xylene(B2 12-13’bg), 908ppb benzene(B7 6-7’bg), 15800ppb ethylbenzene(B7 6-7’bg), 141000ppb 1,2,4-trimethylbenzene(B7 6-7’bg), 305ppb benzene(B8 11.5-12.5’bg), 78.4ppb benzene(B9 11-12’bg), 177ppb MTBE(B9 11-12’bg), 135ppb benzene(B10 10-11’bg), 75ppb benzene(B12 6.5-7.5’bg), 64ppb benzene(B13 12.5-13.5’bg). Analyticals also show high SVOCs at B6 19-20’bg such as 126000ppb flouranthene, 156000ppb phenanthrene, 38400ppb benzo(b)fluoranthene. Boring logs for B6 show coal fragments, cinders and ash in layers . Groundwater analyticals show 193ppb MTBE(UHP 1W), 38ppb MTBE(UHP 8W). Groundwater Investigation (ATC Associates)-6/3/02. Installation of six monitoring wells. The lack of contamination in the upgradient sample from MW4 along with the calculated groundwater flow direction indicated that the former gas station locations both onsite and offsite at the intersection of Fourth Avenue and Sixth Street have not contributed to the groundwater contamination at this Site . No active USTs onsite. Therefore steady state equilibrium has been reached between the contamination present in the soil and groundwater resulting in attenuation of the contamination by the mechanism of sorption, degradation and dilution . ATC request No Further Action. Groundwater at depth of 15-17’ below grade and flow to the north. Groundwater

U-HAUL (Continued) **S102672726**

analyticals show 7.4ppb 1,2,4-trimethylbenzene(MW1), 109ppb MTBE(MW1), 10ppb MTBE(MW2), 5ppb ethylbenzene(MW5), 15ppb xylene(MW5), 30ppb MTBE(MW5), 19ppb MTBE(MW6). Limited Groundwater Investigation(ATC Associates)-6/2/05. ...ATC personnel attempted to collect groundwater samples from six onsite groundwater monitoring wells; however, ATC could only locate five of the wells . Groundwater at depth of 15 feet below grade and flow to the north. Report recommends No Further Action. Groundwater analyticals show 140ppb benzene(MW3), 12ppb ethylbenzene(MW3) and 12ppb MTBE(MW4). 6/7/05-Vought-Called Michael Morris and required that 1)he provided suspected source of groundwater contamination in MW3 2)continue quarterly monitoring of groundwater 3)submit surrounding area site plan. Vought sent letter stating same. 9/26/05- Obligado - FILE TRANFERRED FROM VOUGHT TO OBLIGADO 10/20/05 - Obligado - Received phone call from Michael Morris. Requesting status of closure report review. Told him had not been reviewed yet but would look at it in near future. 10/28/05 - Obligado - Review Limited Remedial Investigation Report. Gasoline service station 363 4th avenue east of site across 4th Ave with open spill number 9606963. further, although sensitive receptors, including the Gowanas Canal, residential development, schools, et.c, were observed in the area, none of these receptors are suspected to be impacted as a results of the limited impacted groundwater at the Site. Ground water analyticals from 5 wells: 118 ppb benzene (mw3), 7.58 ppb ethylbenzene (mw3), 10.5 ppb MTBE (MW5). NFA rejected. Require 1) continued quarterly groundwater monitoring, and include MW6 in monitoring network. 2) Include Gowanus Canal on Surrounding Area Site plan. Call Michael Moore, inform him of above requirements. 3/13/06 - Obligado - Review report from ATC, dated January 23, 2006. Subway line approximately 30 to 40 ft bgs and upgradient, ATC doesn't suspect any impact to subway line. Ground water sampled on 11/18/05 and 1/4/06. On 11/18/05, the only BTEX compound is xylene at 5.98 ppb in MW2 and MTBE is 27.7 ppb at MW3. MW-6 not sampled. On 1/4/06, no BTEX compounds were detected in anywells, MTBE was detected at MW3, MW4, MW5, and MW6, with max at MW6 of 353 ppb. Conclusions: - No odor, sheen, or floating product was observed, and no sensitive receptors appear to be impacted by the groundwater beneath the site. BTEX concentrations have decreased to non-detect. Request no further action. Discussed site with J.Sun on 3/10/06. Agree to grant no further action. "

Remarks: "SOIL DISOCVERED IN TANK PULLS -TANKS ARE VAULTED IN CONCRETE. JACOB KRIMGOLD WAS AT SITE ."

All Materials:

Site ID:	225909
Operable Unit ID:	1009931
Operable Unit:	01
Material ID:	374516
Material Code:	0009
Material Name:	gasoline
Case No.:	Not reported
Material FA:	Petroleum
Quantity:	-1.00
Units:	L
Recovered:	.00
Oxygenate:	Not reported

362 South 1/4-1/2 0.490 mi. 2585 ft. | **P.S. # 51- 350 5TH AVE**
P.S. #51 - 350 5TH AVE
BROOKLYN, NY | **NY LTANKS** | **S105053994**
N/A

Relative: Higher

Actual: 34 ft.

LTANKS:

Name:	P.S. # 51- 350 5TH AVE
Address:	P.S. #51 - 350 5TH AVE
City,State,Zip:	BROOKLYN, NY
Spill Number/Closed Date:	9409320 / 1995-02-06
Facility ID:	9409320
Site ID:	105617
Spill Date:	1994-10-12
Spill Cause:	Tank Test Failure
Spill Source:	Institutional, Educational, Gov., Other
Spill Class:	B3
Cleanup Ceased:	1995-02-06
SWIS:	2401
Investigator:	O'DOWD
Referred To:	Not reported
Reported to Dept:	1994-10-12
CID:	Not reported
Water Affected:	Not reported
Spill Notifier:	Tank Tester
Last Inspection:	Not reported
Recommended Penalty:	False
Meets Standard:	True
UST Involvement:	False
Remediation Phase:	0
Date Entered In Computer:	1994-11-07
Spill Record Last Update:	1999-11-16
Spiller Name:	Not reported
Spiller Company:	NYC BOARD OF EDUCATION
Spiller Address:	Not reported
Spiller County:	001
Spiller Contact:	Not reported
Spiller Phone:	Not reported
Spiller Extention:	Not reported
DEC Region:	2
DER Facility ID:	93158
DEC Memo:	""
Remarks:	"PUMPING TANK OUT - EXCAVATED TO TOP OF TANK, REPLACED FILL LINE NO SOIL CONT. RETESTED AND PASSED 12/8/95"

All TTF:

Facility ID:	9409320
Spill Number:	9409320
Spill Tank Test:	1543242
Site ID:	105617
Tank Number:	Not reported
Tank Size:	0
Material:	0003
EPA UST:	Not reported
UST:	Not reported
Cause:	Not reported
Source:	Not reported
Test Method:	00
Test Method 2:	Unknown
Leak Rate:	.00

P.S. # 51- 350 5TH AVE (Continued) **S105053994**

Gross Fail:	Not reported
Modified By:	Spills
Last Modified Date:	Not reported

All Materials:

Site ID:	105617
Operable Unit ID:	1003278
Operable Unit:	01
Material ID:	378742
Material Code:	0003A
Material Name:	#6 fuel oil
Case No.:	Not reported
Material FA:	Petroleum
Quantity:	-1.00
Units:	L
Recovered:	.00
Oxygenate:	Not reported

363
NNE
1/4-1/2
0.492 mi.
2599 ft.

438-440 ATLANTIC AVENUE **NY LTANKS** **S104276725**
438-440 ATLANTIC AVENUE **N/A**
BROOKLYN, NY

Relative:
Higher

Actual:
35 ft.

LTANKS:

Name:	438-440 ATLANTIC AVENUE
Address:	438-440 ATLANTIC AVENUE
City,State,Zip:	BROOKLYN, NY
Spill Number/Closed Date:	9514297 / 1996-02-09
Facility ID:	9514297
Site ID:	234831
Spill Date:	1996-02-09
Spill Cause:	Tank Overfill
Spill Source:	Private Dwelling
Spill Class:	C3
Cleanup Ceased:	Not reported
SWIS:	2401
Investigator:	JMKRIMGO
Referred To:	Not reported
Reported to Dept:	1996-02-09
CID:	205
Water Affected:	Not reported
Spill Notifier:	Responsible Party
Last Inspection:	Not reported
Recommended Penalty:	False
Meets Standard:	False
UST Involvement:	False
Remediation Phase:	0
Date Entered In Computer:	1996-02-09
Spill Record Last Update:	1996-02-21
Spiller Name:	FRANK ODONNELL
Spiller Company:	BAERENKLAU OIL CO
Spiller Address:	740 JAMACA AVE
Spiller County:	001
Spiller Contact:	BROOKLYN RESTORATION INC.
Spiller Phone:	(718) 891-8300

438-440 ATLANTIC AVENUE (Continued) **S104276725**

Spiller Extention:	Not reported
DEC Region:	2
DER Facility ID:	193432
DEC Memo:	"Prior to Sept, 2004 data translation this spill Lead_DEC Field was KRIMGOLD CLEAN-UP BY THE SPILLER "
Remarks:	"overfilled tank."

All Materials:

Site ID:	234831
Operable Unit ID:	1025114
Operable Unit:	01
Material ID:	354427
Material Code:	0001A
Material Name:	#2 fuel oil
Case No.:	Not reported
Material FA:	Petroleum
Quantity:	2.00
Units:	G
Recovered:	.00
Oxygenate:	Not reported

---

364 WSW 1/2-1 0.528 mi. 2789 ft. | **FORMER CITIZEN GAS WORKS MGP SITE (CAROL 5TH STREET AND SMITH STREET TO GOWANUS CANAL BROOKLYN, NY 11215** | **EDR MGP** | **1008407888 N/A**

Relative: Higher
Actual: 22 ft.

Manufactured Gas Plants:
No additional information available

---

365 WSW 1/2-1 0.529 mi. 2791 ft. | **CARROLL GARDENS CORNER OF 5TH STREET & SMITH STREET BROOKLYN, NY** | **NY DEL SHWS** | **S105972444 N/A**

Relative: Higher
Actual: 37 ft.

DEL SHWS:

Name:	CARROLL GARDENS
Address:	CORNER OF 5TH STREET & SMITH STREET
City,State,Zip:	BROOKLYN, NY
Year:	Not reported
Site Code Id:	224012
Site Classification:	D1
Region:	2
Epa Id Number:	Not reported
Site Type - Dump:	No
Site Type - Structure:	No
Site Type - Lagoon:	No
Site Type - Landfill:	No
Site Type - Treat Pond:	No
Site Size (Acres):	6 Acres
Site Size Comment:	Not reported
Period Assoc/HW Start:	Not reported
Period Assoc/HW End:	Not reported

CARROLL GARDENS (Continued) **S105972444**

Lat/Long:	40 40' 33 / 73 59' 46
Lat/Long Decimal:	0.00000 / 0.00000
Lat/Long (dms):	0 0 0 / 0 0 0
Hazardous Waste Code:	Not reported
Hazard Waste Disposed:	Not reported
Quantity:	Not reported
Air Data Available:	No
SW Std Contravention:	No
GW Std Contravention:	No
Soil Type:	Not reported
Sediment Data Available:	No
GW Std Contravention:	No
DW Std Contravention:	No
SW Std Contravention:	No
Air Stand Contraventions:	No
Legal Action Type:	Not reported
State Legal Action:	No
Federal Legal Action:	No
Enforce Status Code:	Not reported
Remedial Act Proposed:	No
Rem Act Under Design:	No
Rem Act In Progress:	No
Rem Act Completed:	No
Remedial Action Type:	Not reported
Soil Type:	Not reported
Depth To Groundwater:	Not reported
Owner Name:	NYC Department of Real Property
Owner Address:	2 Lafayette Street
Owner City,St,Zip:	New York, NY 10007
Owner Phone:	Not reported
Owner Contact Name:	Not reported
Owner During Disposal:	Not reported
Owner During Use:	Not reported
Operator Name:	Not reported
Operator Address:	Not reported
Operator City,St,Zip:	Not reported
Operator Phone:	Not reported
Operator Contact Name:	Not reported
Oper During Disposal:	Not reported
Site Type:	Dump
HW Disposal Period:	From: unknown To:
Analytical Data Available:	Groundwater, Surface Water, Soil
Applicable Std Exceeded:	Groundwater, Surface Water
Geotech Info:	Sand and till.
Depth To Groundwater:	Range: 10 to 20 feet.
Status:	Not reported
Nature Of Action:	Not reported
Env Prob Assessment:	Not reported
Site Description:	This site was formerly owned by the Brooklyn Union Gas Company, which operated a coal gasification plant. It is believed that products from previous operations may have been disposed at this site. The site is currently vacant and located in a mixed industrial/residential area. Single family homes and a concrete product manufacturing plant are adjacent to the site. At one time, residential housing was proposed for construction at this location. The lot is littered with debris piles, cinder blocks, old lumber and at least fourteen 55-gallon drums embedded in concrete. The NYSDEC has received the final Phase II site investigation report, but is awaiting the analytical results of the

CARROLL GARDENS (Continued) **S105972444**

	sampling of the 55 gallon drums disposed on site. These drums were sampled separately in December 1990. Analytical data for the 3 drums sampled in 1990 revealed that the waste present in the drums originated from a petroleum hydrocarbon source and is not classified as hazardous waste.
Confirmed HW:	Methylene Chloride: unknown
Environment Assesment:	Environmental problems not established.
Health Assesment:	Not reported
Disposal Start Date:	Not reported
Disposal Term Date:	Not reported
Air Violation:	Not reported
Groundwater Violation:	Not reported
Drink Water Violation:	Not reported
Surface Water Violation:	Not reported
Legal New York State:	Not reported
Legal Federal:	Not reported
Legal State:	Not reported
Remedial Action Active:	Not reported
Remedial Action Done:	Not reported
NPL Status:	Not reported
Count Operator:	Not reported
Count Owner:	Not reported
NYTM X:	0
NYTM Y:	0
Co Name:	Not reported
Co Addr:	Not reported
Operator Addr:	Not reported
Operator Addr 2:	Not reported
Operator Addr 3:	Not reported
Operator Addr 4:	Not reported
HWDP From:	Not reported
From To:	Not reported
Assessment of Health:	Not reported
Description:	Not reported
Record Added Date:	Not reported
Record Updated Date:	Not reported
Env Assessment:	Not reported
HW Disposed/Quantity:	Not reported
Assess/Env Prog:	Not reported
Assess/Health Prob:	Not reported
Site Description:	Not reported

BC366 **K - METROPOLITAN MGP** **NY SHWS** **S108667326**
SW **124-136 SECOND AVE** **NY BROWNFIELDS** **N/A**
1/2-1 **BROOKLYN, NY 11215**
0.655 mi.
3459 ft. **Site 1 of 2 in cluster BC**

Relative:
Higher

Actual:
13 ft.

SHWS:

Name:	K - METROPOLITAN MGP
Address:	124-136 SECOND AVE
City,State,Zip:	BROOKLYN, NY 11215
Program:	HW
Site Code:	372656
Classification:	Significant threat to the public health or environment - action required.
Region:	2
Acres:	11.000
HW Code:	224046

K - METROPOLITAN MGP (Continued) **S108667326**

Record Add: 10/27/2006
Record Upd: 03/18/2021
Updated By: DJEATON
Site Description: "Location: The Metropolitan Gas Works site is located at the intersection of 12th Street and Second Avenue in South Brooklyn. It is bounded on the west by the Gowanus Canal, on the north by 10th St., on the east by 2nd Avenue and on the south by 13th St. Site Features: The site is approximately 11 acres and completely developed. The original plant footprint is occupied by a large home improvement center, a strip mall and parking lots that serve them. The surrounding neighborhood is primarily industrial and commercial, with some residential properties within a few blocks. Past use of the site: The site was occupied by a large manufactured gas plant (MGP) from the late 1800s to the late 1930s. The MGP converted coal and petroleum products to gas, which was used for heating, cooking, and lighting purposes in the surrounding areas. The process produced large amounts of coal tar wastes which have heavily contaminated the soils beneath the site. The southeastern portion of the plant was remediated in 2001 to 2003. The remediation consisted of the excavation of 3 gas holders and the installation of a Dense Non-Aqueous Phase Liquid (DNAPL) recovery system that is currently operating. The western third of the site (where the actual gas plant was located) is now occupied by a multi-story brick commercial building including a Pathmark grocery store. A Remedial Investigation was conducted in this area between 2009 and 2013. Site Geology and Hydrogeology: Soils on the site consist of fill that overlies a peat/silt/clay meadow mat marsh deposit that lies approximately 16 feet below ground surface (bgs). Beneath the meadow mat are sand and silt glacial outwash deposite. Bedrock is greater than 150 ft.bgs. Groundwater flow is southwest, toward the Gowanus Canal. "
Env Problem: "From 2001 through 2003, the eastern portion of the historic MGP and two adjacent parcels were investigated and portions remediated through excavation of the former oil tanks and Holders No. 1 through 3. In addition, approximately 45 recovery wells were installed along 12th Street and perpendicular to 12th, northeast of Hamilton Place, to allow recovery of non-aqueous phase liquid (NAPL). Coal tar recovery from productive wells has been conducted since installation. At present, three recovery wells continue to collect coal tar. These remedial actions resulted in the eastern portion of the former MGP site and the two adjacent parcels to be administratively closed. A remedial investigation (RI) was performed on other portions of the former MGP site between 2010 and 2012, and a supplemental RI was performed between 2017 and 2019 to investigate the remaining areas of the site previously not accessible. Throughout the course of site investigations, soil and groundwater have been analyzed for volatile organic compounds (VOCs), semi-volatile organic compounds (SVOCs), polychlorinated biphenyls (PCBs), cyanide, metals, pesticides and herbicides. Soil vapor and indoor air have been analyzed for VOCs. A barrier wall is being designed to prevent migration of contamination into the Gowanus Canal and is anticipated to be completed in 2023. This project and timeline follow the EPA s plan and schedule for remediation of the Gowanus Canal. Monitoring/recovery wells will be installed behind the sealed bulkhead/barrier wall to capture and remove any collectable residual coal tar at depth. This recovery system along with the barrier wall will remove mobile coal tar from the site and prevent any off-site migration of residual coal tar. Nature and Extent of Contamination: The principal contaminant of

K - METROPOLITAN MGP (Continued) **S108667326**

concern at the site is MGP related coal tar and associated petroleum contamination. Coal tar contains various volatile organic compounds (VOCs), primarily benzene, toluene, ethylbenzenes, and xylenes (collectively known as BTEX). A family of compounds referred to as polycyclic aromatic hydrocarbons (PAHs) are also associated with MGP coal tar. Subsurface impacts were observed in the following general areas: the area of former oil and tar tanks, located in the western portion of the former Pathmark footprint; in the area of former gas Holder No. 4 located beneath the central portion of the former Pathmark building extending to the west; and, in the area of former gas Holder No. 5 and downgradient of former gas Holder No. 1 through 3, near the intersection of 12th Street and Hamilton Place. Soil: Coal tar impacts have been observed across the site at various depths ranging from approximately one to 75 feet below grade (ft bg). MGP-related impacts to site soils primarily consist of BTEX and PAH compounds. The impacted soils are observed to generally correspond with locations of former MGP structures. Both the maximum BTEX and PAH concentrations were identified in samples collected from the area of former Holder No. 5 in the interval at 35 to 40 ft bg. The maximum BTEX concentration was 1,639 mg/kg and the maximum PAH concentration was 14,106.2 mg/kg. Cyanide was detected at low, estimated concentrations, with a maximum detection of 0.24 mg/kg in the 35-40 ft bg interval. There were two detections of PCBs in soils across the site, the maximum detection was 0.081 mg/kg in the 46 to 47.5 ft bg interval. Several metals, including arsenic, barium, copper, lead and mercury, have been detected in soils exceeding the corresponding Soil Cleanup Objectives (SCOs). There have been no detections of pesticides or herbicides above site SCOs. Groundwater: Groundwater at the site has been impacted by MGP related contaminants of concern including coal tar in the form of non-aqueous phase liquid. Groundwater exceedances of standards and guidance values primarily included total BTEX, PAHs, and metals with limited occurrences of cyanide. No PCBs, pesticides or herbicides were detected in groundwater above respective standards. In general, the greatest impacts were detected in the intermediate groundwater zone, consistent with the highest impacted soil horizon. MGP-related impacts in the deep groundwater zone appear to be limited to the area of the former tar tanks. Total BTEX in groundwater ranged from non-detect (ND) to 15,100 parts per billion (ppb). Total PAHs in groundwater ranged from ND to 5,885 ppb. Numerous metals were detected above their corresponding standards, including arsenic, iron, lead, magnesium, manganese, and sodium, likely associated with regional conditions rather than historical site operations. Total cyanide concentrations in groundwater ranged from ND to 279 parts per million (ppm). Soil Vapor: Soil vapor and indoor air samples were collected at the site to assess vapor intrusion conditions. No potentially MGP-related constituents were detected in indoor air or sub-slab soil vapor above the typical background indoor air concentrations from public and commercial buildings. Non MGP-related constituents were either not detected in indoor air and sub-slab soil vapor or detected in concentrations that indicated an indoor source of VOCs was present. Paired indoor air and sub-slab soil vapor samples do not indicate a complete vapor intrusion pathway. Special Resources impacted: No special resources were identified. The adjacent portion of the Gowanus Canal is heavily contaminated from a variety of sources including other MGP sites nearby, but specific impacts to the canal from this particular MGP site have not been

K - METROPOLITAN MGP (Continued) **S108667326**

	identified. Any off-site tar migration appears to be taking place at depths below the bottom of the canal. "
Health Problem:	"Direct contact with contaminants in the soil is unlikely because the majority of the site is covered with buildings and pavement. Contaminated groundwater at the site is not used for drinking or other purposes and the site is served by a public water supply that obtains water from a different source not affected by this contamination. Volatile organic compounds in soil vapor (air spaces within the soil) may move into buildings and affect the indoor air quality. This process, which is similar to the movement of radon gas from the subsurface into the indoor air of buildings, is referred to as soil vapor intrusion. Environmental sampling indicates soil vapor intrusion is not a concern for onsite or offsite buildings."
Dump:	False
Structure:	False
Lagoon:	False
Landfill:	False
Pond:	False
Disp Start:	Not reported
Disp Term:	Not reported
Lat/Long:	Not reported
Dell:	False
Record Add:	2006-10-31 16:33:00
Record Upd:	2013-09-20 14:14:00
Updated By:	ldennist
Own Op:	Document Repository
Sub Type:	C04
Owner Name:	Craig Hammerman
Owner Company:	Brooklyn Community Board 6
Owner Address:	250 Baltic Street
Owner Addr2:	Not reported
Owner City,St,Zip:	Brooklyn, NY 12201-6401
Owner Country:	United States of America
HW Code:	224046
Waste Type:	BENZO(A)PYRENE
Waste Quantity:	130.00
Waste Code:	Not reported
HW Code:	224046
Waste Type:	BENZENE
Waste Quantity:	26.00
Waste Code:	Not reported
HW Code:	224046
Waste Type:	BENZENE
Waste Quantity:	26.00
Waste Code:	Not reported
HW Code:	224046
Waste Type:	BENZENE
Waste Quantity:	26.00
Waste Code:	Not reported
HW Code:	224046
Waste Type:	TOLUENE
Waste Quantity:	3000.00
Waste Code:	Not reported
HW Code:	224046
Waste Type:	NAPHTHALENE
Waste Quantity:	810.00
Waste Code:	Not reported

K - METROPOLITAN MGP (Continued) **S108667326**

HW Code:	224046
Waste Type:	NAPHTHALENE
Waste Quantity:	810.00
Waste Code:	Not reported
HW Code:	224046
Waste Type:	NAPHTHALENE
Waste Quantity:	810.00
Waste Code:	Not reported
HW Code:	224046
Waste Type:	COAL TAR
Waste Quantity:	UNKNOWN
Waste Code:	Not reported
Crossref ID:	v00405
Cross Ref Type Code:	04
Cross Ref Type:	VCP Site ID
Record Added Date:	2010-01-19 10:10:00
Record Updated:	2010-01-19 10:10:00
Updated By:	SMWITHER

BROWNFIELDS:

Name:	K - METROPOLITAN MGP
Address:	124-136 SECOND AVE
City,State,Zip:	BROOKLYN, NY 11215
Program:	BCP
Site Code:	57384
Acres:	7.800
HW Code:	C224046
SWIS:	2401
Town:	New York City
Record Added Date:	04/30/2004
Record Updated Date:	12/01/2009
Update By:	MOBARRIE
Site Description:	"See Site 224046"
Env Problem:	""
Health Problem:	""
Dump:	Not reported
Structure:	Not reported
Lagoon:	Not reported
Landfill:	Not reported
Pond:	Not reported
Disp Start:	Not reported
Disp Term:	Not reported
Lat/Long:	Not reported
Dell:	Not reported
Record Add:	Not reported
Record Upd:	Not reported
Updated By:	Not reported
Own Op:	Not reported
Sub Type:	Not reported
Owner Name:	Not reported
Owner Company:	Not reported
Owner Address:	Not reported
Owner Addr2:	Not reported
Owner City,St,Zip:	Not reported
Owner Country:	Not reported
HW Code:	Not reported
Waste Type:	Not reported

K - METROPOLITAN MGP (Continued) **S108667326**

Waste Quantity:	Not reported
Waste Code:	Not reported
Crossref ID:	Not reported
Cross Ref Type Code:	Not reported
Cross Ref Type:	Not reported
Record Added Date:	Not reported
Record Updated:	Not reported
Updated By:	Not reported

BC367
SW
1/2-1
0.655 mi.
3459 ft.

BU-METROPOLITAN MGP **EDR MGP** **1008407883**
124-136 SECOND AVE **N/A**
BROOKLYN, NY 11215

Site 2 of 2 in cluster BC

Relative:
Higher

Actual:
13 ft.

Manufactured Gas Plants:
No additional information available

368
SW
1/2-1
0.752 mi.
3971 ft.

USPS GOWANUS SITE. FORMER MGP METROPOLIT **EDR MGP** **1008407902**
2ND AVENUE AND 12TH STREET **N/A**
BROOKLYN, NY 11215

Relative:
Higher

Actual:
12 ft.

Manufactured Gas Plants:
No additional information available

369
SW
1/2-1
0.955 mi.
5041 ft.

FORMER BARRETT MANUFACTURING CO. **NY SHWS** **S112818546**
627 SMITH ST. **NY BROWNFIELDS** **N/A**
BROOKLYN, NY 11231

Relative:
Lower

Actual:
1 ft.

SHWS:

Name:	FORMER BARRETT MANUFACTURING CO.
Address:	627 SMITH ST.
City,State,Zip:	BROOKLYN, NY 11231
Program:	HW
Site Code:	466165
Classification:	N
Region:	2
Acres:	1.040
HW Code:	224163
Record Add:	07/06/2012
Record Upd:	05/24/2013
Updated By:	BXANDERS
Site Description:	"See site C224163 Location: The 45,400 square foot site is located at 627-641 Smith Street in the Borough of Brooklyn, Kings County, NY in an urban area. Site Features: The Site currently consists of a vacant 1-story warehouse and an asphalt-paved parking lot. The site warehouse is connected to the warehouse on the lot to the south.

FORMER BARRETT MANUFACTURING CO. (Continued) **S112818546**

	Current Zoning/Use(s): The site is currently zoned as M3-1 (manufacturing). Historical Use(s): The Site was occupied by Barrett Manufacturing Company, Storage and Shipping in the early 1900s. Later, Colonial Sand and Stone Company occupied the site in the 1950s. Black Diamond Cargo Line and Pittston Stevedoring Storage occupied the Site from the early 1960?s to the 1990s. The original occupant, Barrett Manufacturing, utilized nine coal tar storage tanks and two gasoline underground storage tanks (USTs) as part of their production of coal tar and roofing material. Additionally, Barrett Manufacturing operations occupied the entire city block west of the site (Block 492). Block 492 currently consists of three Lots: Lot 1, Lot 15, Lot 20. Block 492, Lot 1 is a State Superfund Site: Chemtura 633 Court Street ID No. 224146. Site Geology and Hydrogeology: Soil borings conducted between 2005 and 2012 indicate there are alternating layers of sand and dense clay. Two to four separate aquifers are present at the site, separated by clay confining layers. Groundwater is present at a depth of 2 ? 4 feet below grade."
Env Problem:	"See site C224163 Nature and Extent of Contamination: Soil ? Coal tar related VOCs and SVOCs are present above Unrestricted Use SCOs. These include naphthalene (7,700 mg/kg), benzo(a)anthracene (280 mg/kg), benzo(a)pyrene (250 mg/kg), and benzo(b)fluoranthene (190 mg/kg). Contaminated soil is present on-site in the vicinity of the former tar storage tanks, and extends to the eastern property boundary, which is bordered by the Gowanus Canal. Additionally, the area of contaminated soil extends off-site to the south, and upgradient to the west. High soil VOCs and SVOCs upgradient and adjacent to Block 492 indicate that Block 492 may be a source of coal tar related VOCs and SVOCs. Groundwater ? VOCs and SVOCs are present above Class GA Standard in twenty monitoring wells. The groundwater plume has not been delineated to the south or to the west.VOC and SVOC contamination extends to the eastern property boundary, which is bordered by the Gowanus Canal. Napthalene is present at a concentration of up to 17,000 ug/l. Benzene is present at a maximum concentration of 11,000 ug/l. Toluene is present at a concentration of up to 7,300 ug/l. Soil Vapor ? Soil vapor samples have not been collected. Significant Threat: No evaluation has been made thus far to determine if the contaminants represent an environmental significant threat."
Health Problem:	""
Dump:	Not reported
Structure:	Not reported
Lagoon:	Not reported
Landfill:	Not reported
Pond:	Not reported
Disp Start:	Not reported
Disp Term:	Not reported
Lat/Long:	Not reported
Dell:	Not reported
Record Add:	Not reported
Record Upd:	Not reported
Updated By:	Not reported
Own Op:	1
Sub Type:	E
Owner Name:	c/o Crown Acquisitions, Inc.
Owner Company:	Red Hook Developers Holdings, LLC
Owner Address:	362 Fifth Avenue
Owner Addr2:	Suite 1201

FORMER BARRETT MANUFACTURING CO. (Continued) **S112818546**

Owner City,St,Zip:	New York, NY 10001
Owner Country:	United States of America
Own Op:	1
Sub Type:	E
Owner Name:	Not reported
Owner Company:	CF Smith, LLC
Owner Address:	404 Fifth Avenue
Owner Addr2:	5th Floor
Owner City,St,Zip:	New York, NY 10018
Owner Country:	United States of America
HW Code:	Not reported
Waste Type:	Not reported
Waste Quantity:	Not reported
Waste Code:	Not reported
Crossref ID:	Not reported
Cross Ref Type Code:	Not reported
Cross Ref Type:	Not reported
Record Added Date:	Not reported
Record Updated:	Not reported
Updated By:	Not reported

BROWNFIELDS:

Name:	RED HOOK SMITH STREET
Address:	627 SMITH ST.
City,State,Zip:	BROOKLYN, NY 11231
Program:	BCP
Site Code:	476652
Acres:	1.960
HW Code:	C224163
SWIS:	2401
Town:	New York City
Record Added Date:	12/12/2012
Record Updated Date:	09/09/2021
Update By:	SMQUANDT
Site Description:	"Location: The 1.96-acre site is located in an urban area of Brooklyn. The site is bounded by Smith Street to the west, the Gowanus Canal to the east and south, and an industrial property to the north. Site Features: Two tax parcels comprise the site: Block 493, Lot 1 and Block 495, Lot 1. The site includes approximately 750-linear feet of waterfront along the Gowanus Canal at the mouth of the Gowanus Bay. The site was formerly developed with a one-story warehouse that was demolished in 2018, leaving the site vacant with asphalt and concrete surfaces. Current Zoning and Land Use(s): The site is zoned M-3, heavy manufacturing which also allows certain retail and commercial uses. Past Use of the Site: Barrett Manufacturing occupied Block 493 (northern area of the site) circa 1900 to 1940 and utilized nine coal tar storage tanks as part of their production of coal tar and roofing material. The facility also extended to the west of the site (hydraulically up-gradient). After Barrett Manufacturing sold the property in the 1950s, two gasoline underground storage tanks (USTs) were installed on the property. Various manufacturing and storage companies occupied Block 495 (southern part of the site) including: an ice company in the early 1900s; a dock and seaboard storage company from approximately 1930 to 1950; and a cargo line and storage company from the late 1960s to the 1990s. Site Geology and Hydrogeology: Site topography is relatively flat, gently sloping downward to the east-southeast towards the

FORMER BARRETT MANUFACTURING CO. (Continued) **S112818546**

Gowanus Canal. The site is underlain by historic urban fill that extends to approximately 12 feet below grade surface (bgs). The historic fill generally consisted of sand, silt, clay, gravel, cobbles, with wood and brick fragments, cinder, and ash. A native clay lens containing some organic material was identified at varying depths (12 to 14 feet bgs). Native fine sand and silt were identified beneath the clay to a depth of 50-feet bgs. Bedrock was not encountered during this investigation. The depth to groundwater is approximately five feet below the ground surface and flows to the east-southeast towards the Gowanus Canal."

Env Problem:

"Nature and Extent of Contamination: Soil and groundwater were analyzed for volatile organic compounds (VOCs), semi-volatile organic compounds (SVOCs), metals, polychlorinated biphenyls (PCBs), and pesticides. Groundwater samples were also analyzed for per- and polyfluoroalkyl substances (PFAS). Soil vapor was analyzed for VOCs. The primary contaminants of concern are coal tar in soil and floating on the groundwater, SVOCs (total) and naphthalene in soil and naphthalene in groundwater. Soil: The primary soil contamination concern is the presence of coal tar and tar-like material across the site and to a maximum depth of 48 feet below ground surface (bgs). Grossly-impacted soils were observed in a soil boring, in both historic fill from 10-12 feet bgs and native material from 30 to 48 feet bgs, as well as a monitoring well boring from 6 to 27 feet bgs. In addition to the coal tar, SVOCs were detected to a depth of 5 to 6 feet bgs at levels exceeding commercial use soil cleanup objectives (CSCOs) and/or protection of groundwater soil cleanup objectives (PGWSCOs), where applicable, including: total SVOCs up to 18,518 parts per million (ppm), naphthalene up to 7,500 ppm (CSCO 500 ppm and PGWSCO 12 ppm), benzo(a)anthracene up to 31 ppb (CSCO 5.6 ppm), benzo(a)pyrene up to 74 ppm (CSCO 1 ppm), benzo(b)fluoranthene up to 71 ppm (CSCO 5.6 ppm and PGWSCO 1.7 ppm), and indeno(1,2,3-cd)pyrene up to 32 ppm (CSCO 5.6 ppm and PGWSCO 8.2 ppm). One VOC, 1,2,4-trimethylbenzene, was detected in two locations at 210 ppm and 270 ppm, above its CSCO of 190 ppm. Metals were detected at levels exceeding CSCOs to a depth of 6 feet bgs as follows: lead up to 15,000 ppm (CSCO 1,000 ppm) and copper up to 2,600 ppm (CSCO 270 ppm). No PCBs or pesticides were detected in soil above CSCOs. Site-related soil impacts may be migrating off-site. Groundwater: Coal tar was encountered beginning near the ground surface and extending well into groundwater, located at approximately 5 feet bgs, to a maximum depth of 47 feet bgs. VOCs detected above Class GA Ambient Water Quality Standard (AWQS) include: benzene up to 550 parts per billion (ppb) (AWQS is 1 ppb), ethylbenzene up to 1,400 ppb (AWQS is 5 ppb), toluene up to 1,500 ppb (AWQS is 5 ppb), total xylene up to 3,200 ppb (AWQS is 5 ppb), and 1,2,4-trimentylbenzene up to 41 ppb (AWQS 5 ppb).. The following SVOCs were detected above AWQS: naphthalene up to 13,000 ppb (AWQS is 10 ppb), phenol up to 200 ppb (AWQS is 1 ppb), acenaphthene up to 500 ppb (AWQS is 20 ppb), 2,4-dimethylphenol up to 1,100 ppb (AWQS is 50 ppb), anthracene up to 82 ppb (AWQS is 50 ppb), benzo(b)fluoranthene up to 0.3 ppb (AWQS is 0.002 ppb), benzo(k)fluoranthene up to 0.17 ppb (AWQS is 0.002 ppb), bis(2-ethylhexyl)phthalate up to 7.2 ppb (AWQS is 5 ppb), chrysene up to 0.28 ppb (AWQS is 0.002 ppb), fluorene up to 260 ppb (AWQS is 50 ppb), indeno(1,2,3-cd) up to 0.17 ppb (AWQS is 0.002 ppb), and phenanthrene up to 190 ppb (AWQS is 50 ppb). For PFAS, perfluorooctanoic acid (PFOA) and perfluorooctanesulfonic acid (PFOS) were reported at concentrations up to 126 parts per trillion (ppt)

FORMER BARRETT MANUFACTURING CO. (Continued) **S112818546**

	and 41.4 ppt, respectively, exceeding the Maximum Contaminant Level (MCL) (drinking water standard) of 10 ppt each in groundwater. There are no public water supply wells within a half a mile and there is a municipal prohibition for use of groundwater at the site. PCBs, metals, and pesticides were not detected above AWQS in site groundwater. Site-related groundwater impacts may be migrating off-site. Soil Vapor: Fifteen soil vapor samples were collected from approximately two feet bgs and analyzed for VOCs. Results detected benzene, toluene, ethylbenzene and xylene (BTEX) a across the site up to 1,304 micrograms per cubic meter (g/m3). The chlorinated VOC tetrachloroethene (PCE) was also detected up to 59.2 g/m3 but is not thought to be site related since PCE was not detected above standards in soil or groundwater at the site. The data do not indicate any off-site impacts in soil vapor related to this site."
Health Problem:	"Direct contact with contaminated soil is unlikely because the site is completely fenced, which restricts public access, and is covered by concrete. Contaminated groundwater at the site is not used for drinking or other purposes and the site is served by a public water supply that obtains water from a different source not affected by this contamination. Volatile organic compounds in soil vapor (air spaces within the soil), may move into buildings and affect the indoor air quality. This process, which is similar to the movement of radon gas from the subsurface into the indoor air of buildings, is referred to as soil vapor intrusion. The inhalation of site-related contaminants due to soil vapor intrusion does not represent a current concern because there are no buildings on-site, however the potential for indoor air impacts via the soil vapor intrusion pathway exists for any future occupied buildings. Sampling indicates soil vapor intrusion is not a concern for off-site structures."
Dump:	False
Structure:	True
Lagoon:	False
Landfill:	False
Pond:	False
Disp Start:	unknown
Disp Term:	unknown
Lat/Long:	Not reported
Dell:	Not reported
Record Add:	2013-10-25 15:30:00
Record Upd:	2016-08-18 15:11:00
Updated By:	CHPOST
Own Op:	6
Sub Type:	P03
Owner Name:	Emzon Shung
Owner Company:	Red Hook Developers Holdings, LLC
Owner Address:	1400 Broadway, 15th Floor
Owner Addr2:	Not reported
Owner City,St,Zip:	New York, NY 10018
Owner Country:	United States of America
Own Op:	Document Repository
Sub Type:	NNN
Owner Name:	Not reported
Owner Company:	Brooklyn Public Library
Owner Address:	10 Grand Army Plaza
Owner Addr2:	Not reported
Owner City,St,Zip:	Brookklyn, NY 11238
Owner Country:	United States of America

FORMER BARRETT MANUFACTURING CO. (Continued) **S112818546**

Own Op:	1
Sub Type:	E
Owner Name:	Emzon Shung
Owner Company:	Red Hook Developers Holdings, LLC
Owner Address:	1400 Broadway
Owner Addr2:	15th Floor
Owner City,St,Zip:	New York, NY 10018
Owner Country:	United States of America
Own Op:	1
Sub Type:	E
Owner Name:	Not reported
Owner Company:	CF Smith, LLC
Owner Address:	404 Fifth Avenue
Owner Addr2:	5th Floor
Owner City,St,Zip:	New York, NY 10018
Owner Country:	United States of America
HW Code:	C224163
Waste Type:	creosote
Waste Quantity:	UNKNOWN
Waste Code:	Not reported
HW Code:	C224163
Waste Type:	tetrachloroethene (PCE)
Waste Quantity:	UNKNOWN
Waste Code:	Not reported
HW Code:	C224163
Waste Type:	lead
Waste Quantity:	UNKNOWN
Waste Code:	Not reported
HW Code:	C224163
Waste Type:	coal tar pitch volatiles
Waste Quantity:	UNKNOWN
Waste Code:	Not reported
HW Code:	C224163
Waste Type:	coal tar
Waste Quantity:	UNKNOWN
Waste Code:	Not reported
HW Code:	C224163
Waste Type:	ethylbenzene
Waste Quantity:	UNKNOWN
Waste Code:	Not reported
HW Code:	C224163
Waste Type:	xylene (mixed)
Waste Quantity:	UNKNOWN
Waste Code:	Not reported
HW Code:	C224163
Waste Type:	toluene
Waste Quantity:	UNKNOWN
Waste Code:	Not reported
HW Code:	C224163
Waste Type:	benzene
Waste Quantity:	UNKNOWN
Waste Code:	Not reported
HW Code:	C224163
Waste Type:	naphthalene
Waste Quantity:	UNKNOWN
Waste Code:	Not reported
Crossref ID:	0500510

FORMER BARRETT MANUFACTURING CO. (Continued) **S112818546**

Cross Ref Type Code:	01
Cross Ref Type:	Spill No.
Record Added Date:	2012-12-12 16:08:00
Record Updated:	2012-12-12 16:08:00
Updated By:	BXANDERS
Crossref ID:	224197
Cross Ref Type Code:	09
Cross Ref Type:	DEC Case No.
Record Added Date:	2015-04-17 11:52:00
Record Updated:	2015-04-17 11:52:00
Updated By:	CHPOST
Crossref ID:	C224163-03-13
Cross Ref Type Code:	23
Cross Ref Type:	Agreement/Consent Order Number
Record Added Date:	2020-02-10 08:53:00
Record Updated:	2020-02-10 08:53:00
Updated By:	CHPOST
Crossref ID:	C224215
Cross Ref Type Code:	22
Cross Ref Type:	BCP Site ID
Record Added Date:	2015-05-11 11:00:00
Record Updated:	2015-05-11 11:00:00
Updated By:	CHPOST

BD370 **182 SIGOURNEY ST** **NY SHWS** **S117667764**
SW **182 SIGOURNEY ST** **N/A**
1/2-1 **BROOKLYN, NY 11231**
0.978 mi.
5162 ft. **Site 1 of 2 in cluster BD**

Relative:
Lower

Actual:
8 ft.

SHWS:

Name:	182 SIGOURNEY ST
Address:	182 SIGOURNEY ST
City,State,Zip:	BROOKLYN, NY 11231
Program:	HW
Site Code:	499845
Classification:	P
Region:	2
Acres:	0.290
HW Code:	224197
Record Add:	09/15/2014
Record Upd:	11/04/2020
Updated By:	SMQUANDT

Site Description: "Location: The 182 Sigourney St. Site is a 0.87-acre site located in the Red Hook section of Brooklyn. The site consists of two parcels listed as Block 492, Lot 20 (628 Smith Street) and Block 492, Lot 15 (182 Sigourney Street) on NYC tax maps. The site is at the intersections of Halleck Street, Smith Street and Sigourney Streets. The site is approximately 200-300 feet west of the Gowanus Canal. Site Features: The site is current primarily covered with a multi-story brick building with courtyard parking accessible from Sigourney Street. Current Zoning and Land Use: The site is currently zoned and M-1 (industrial) and is actively used for commercial and industrial operations. Historical Use: The properties that make up this site were part of a large tar paper manufacturing facility. A 1904 Sanborn Insurance Map depicts coal tar products, asphalt tanks and various oil tanks (including a 14,000-gallon underground tank). The Sanborn Map indicates that this property was operated by Barrett

182 SIGOURNEY ST (Continued) **S117667764**

Manufacturing Company. The facility extended from Court Street to the Gowanus Canal. Site Geology and Hydrogeology: Based on geological information at an adjacent site, the groundwater at this property is anticipated to be approximately 5 feet bgs. Groundwater flow is anticipated to flow toward the Gowanus Canal traveling east and/or southeast. Much of this area is reclaimed water front property with fill material anticipated to exist from 0 to 12 feet bgs. A gray colored, discontinuous clayey layer (former base of the Gowanus Canal) is also anticipated beneath the fill material with a thickness varying up to eight feet."

Env Problem: "Investigations at adjacent properties indicate tar-like source material, light non-aqueous phase liquid (LNAPL) and petroleum VOCs are present in the soil and at the soil/groundwater interface. Downgradient and to the east of this potential site is the Red Hook Smith Street Brownfield Cleanup Program (volunteer) site (C224163) where tar-like material, metals, VOCs and SVOCs were identified. West of this potential site is the 633 Court St. (Chemtura #224146) site and the Red Hook Smith Recreation Area; tar-like material has been identified in each of these locations. A portion of the Red Hook Smith Street BCP and the 633 Court Street (Chemtura) property were both previously part of the former Barrett Manufacturing property. To the south is a State Superfund P-site (224196) where tar boils have been identified on site, which was initially Mica Roofing Company. Investigation of this site is warranted."

Health Problem: "As information for this site becomes available, it will be reviewed by the NYSDOH to determine if site contamination presents public health exposure concerns."

Dump:	Not reported
Structure:	Not reported
Lagoon:	Not reported
Landfill:	Not reported
Pond:	Not reported
Disp Start:	Not reported
Disp Term:	Not reported
Lat/Long:	Not reported
Dell:	Not reported
Record Add:	Not reported
Record Upd:	Not reported
Updated By:	Not reported
Own Op:	1
Sub Type:	NNN
Owner Name:	Jerrold Lerner
Owner Company:	Magrill Bros, Inc.
Owner Address:	247 W. 16th Street
Owner Addr2:	Not reported
Owner City,St,Zip:	New York, NY 10011-6065
Owner Country:	United States of America
Own Op:	1
Sub Type:	NNN
Owner Name:	Not reported
Owner Company:	610 Smith St. Corp.
Owner Address:	111 John St. Rm 312
Owner Addr2:	Not reported
Owner City,St,Zip:	New York, NY 10038-3135
Owner Country:	United States of America
HW Code:	Not reported
Waste Type:	Not reported

182 SIGOURNEY ST (Continued) **S117667764**

Waste Quantity: Not reported
Waste Code: Not reported
Crossref ID: Not reported
Cross Ref Type Code: Not reported
Cross Ref Type: Not reported
Record Added Date: Not reported
Record Updated: Not reported
Updated By: Not reported

BD371 **CHEMTURA 633 COURT STREET** **NY SHWS** **S113828311**
SW **633 COURT STREET** **N/A**
1/2-1 **BROOKLYN, NY 11231**
0.990 mi.
5226 ft. **Site 2 of 2 in cluster BD**

Relative:
Lower

Actual:
7 ft.

SHWS:
Name: CHEMTURA 633 COURT STREET
Address: 633 COURT STREET
City,State,Zip: BROOKLYN, NY 11231
Program: HW
Site Code: 443256
Classification: Significant threat to the public health or environment - action required.
Region: 2
Acres: 0.503
HW Code: 224146
Record Add: 12/10/2010
Record Upd: 11/01/2020
Updated By: SMQUANDT
Site Description: "Location: The site is located at 633 Court Street, Kings County, Brooklyn, New York within the Red Hook Industrial area of Brooklyn. The Site is located northeast of the Court Street and Halleck Street intersection. The site is immediately bordered to the south by Halleck Street and a National Grid truck facility, to the north by a paper street (Sigourney Street) and a petroleum cartage and storage (trucking) company. To the east there is small vacant lot and a warehouse. A recreational park (Red Hook Smith Recreational Park) is located directly across Court Street to the west of the site. Additionally, an oil terminal that is currently owned by Buckeye Partners, L.P. is located approximately one block to the south of the site. Site Features: The entire site is completely developed and covered with two connected adjoining buildings. The building's foundations are slab on grade concrete and there are no basements. These buildings were formerly used by Chemtura's predicesor companies for chemical manufacturing and chemical laboratory operations. Current Zoning and Land Use: The site is currently active, and is zoned M3-1 for industrial use, however this zoning designation allows for certain commercial uses. Several tenants occupy the site including a wholesale food and food product supply warehouse and offices. The M3-1 does not allow for residential use at this site. The surrounding parcels are currently used for a combination of commercial, light industrial and utility right-of-ways. The park located to the west is zoned residential and is used exclusively for recreational purposes. The nearest residential structure is approximately one-half miles to the north. Past Use of the Site: In 1904 the site was owned by Barrett Manufacturing and was used for the manufacturing of tar paper. Barrett Manufacturing Company is a predecessor company to Honeywell International, Inc. Tar tanks,

CHEMTURA 633 COURT STREET (Continued) **S113828311**

storage tanks, stills, a pitch shed and an oil house were located on-site. In the 1940s Doran Manganese Bronze Company, Inc. Foundry & Machine Shop occupied the site. In the 1940s to 1950s, Argus Chemical Laboratory, a predecessor company to Chemtura, purchased and operated the site. Argus Chemical Laboratory was subsequently purchased by Witco (also a predecessor company to Chemtura) in the early 1960s. Under Argus and Witco ownership, the plant produced metallic-organic soaps and salts, barium stearates, phosphites and epoxy plasticizers. During the 1950s and 1960s, aluminum paste was produced in a process on the roof of one of the buildings. This production ceased in the late 1950s to early 1960s and all plant operations were relocated to a parcel of land located to the southwest of the 688 Site. The laboratory and offices remained at the 633 Site until approximately 1990 when these functions were relocated to 688 Court Street. Site Geology and Hydrogeology: The Site is improved with impervious surfaces (concrete foundation of an active commercial building) which precluded extensive subsurface investigations. However, it is known that the Site and the surrounding area is reclaimed water front from what is now known as the Gowanus Canal. This historic fill material was observed from 0 to 12 ft below the ground surface (bgs). The fill material consisted primarily of fine to coarse sand-sized particles with varying amounts of silt and miscellaneous debris (ash, slag, coal, wood, brick, concrete, etc.). Underlying the fill materials, a silt-clay layer was encountered. This layer has a relatively low permeability and is believed to continue laterally across the site. This layer is gray in color and is believed to be about eight-feet thick. The Site is located approximately 400 feet west of the Gowanus Canal and ground water elevations ranges from approximately 3.5 to 6 feet bgs. Kings County lies within the Long Island aquifer system and overlies a sole-source aquifer. "

Env Problem: "Nature and Extent of Contamination: Based on investigations conducted to date, the primary contaminants of concern at the site include toluene, ethylbenzene, xylene, semi-volatile organic compounds (SVOCs)/polycyclic aromatic hydrocarbons (PAHs), phenol, and metals. Soil: The VOCs toluene, ethylbenzene and xylene are found in soil from the surface to the water table. Benzene is found at 13 parts per million (ppm) at the center of the site and at 15 ppm at southern boundary of the site. This contamination is above the groundwater protection soil cleanup objective (SCO) of 0.06 parts per million (ppm) for benzene. PAHs are found throughout site soil. Benzo(a)pyrene is found in concentrations up to 62 ppm which is above the protection of groundwater SCO of 22 ppm. Metals are found throughout site soil. Lead was as high as 618 ppm, barium was found up to 590 ppm, cadmium was found up to 340 ppm, arsenic was found as high as 14.6 ppm and mercury was found as high as 2.4 ppm. Groundwater: Toluene, ethylbenze, xylene, naphthalene and benzene are found in groundwater at concentrations up to 240, 300, 530, 3,000 and 48 parts per billion (ppb), respectively which are all above the groundwater standards of 5, 5, 5, 10 and 1 ppb, respectively. SVOCs pyrene and naphthalene are found in groundwater at concentrations up to 200 and 6,400 ppb, respectively, which are above the groundwater guidance values of 50 and 10 ppb, respectively. Soil Vapor: Two rounds of sub-slab soil vapor sampling were performed. Based on the results DOH indicated that no further sampling or mitigation would be required."

Health Problem: "Direct contact with contaminants in the soil is unlikely because the

CHEMTURA 633 COURT STREET (Continued) **S113828311**

majority of the site is covered with buildings and pavement. Contaminated groundwater at the site is not used for drinking or other purposes and the site is served by a public water supply that obtains water from a different source not affected by this contamination. Volatile organic compounds in the groundwater may move into the soil vapor (air spaces within the soil), which in turn may move into overlying buildings and affect the indoor air quality. This process, which is similar to the movement of radon gas from the subsurface into the indoor air of buildings, is referred to as soil vapor intrusion. Sampling indicates soil vapor intrusion is not a concern for existing on-site buildings. An evaluation of the potential for soil vapor intrusion is recommended for any future on-site buildings. Surrounding properties are in various cleanup programs and the potential for soil vapor intrusion at those sites will be evaluated separately."

Dump:	False
Structure:	False
Lagoon:	False
Landfill:	False
Pond:	False
Disp Start:	Not reported
Disp Term:	Not reported
Lat/Long:	Not reported
Dell:	Not reported
Record Add:	2013-02-15 16:10:00
Record Upd:	2013-04-22 12:46:00
Updated By:	KPSARNOW
Own Op:	1
Sub Type:	NNN
Owner Name:	Alan Hertz
Owner Company:	Alan B. Hertz, P.C.
Owner Address:	934 East 19th Street
Owner Addr2:	Not reported
Owner City,St,Zip:	Brooklyn, NY 11230
Owner Country:	United States of America
HW Code:	224146
Waste Type:	PHENANTHRENE
Waste Quantity:	UNKNOWN
Waste Code:	Not reported
HW Code:	224146
Waste Type:	ETHYLBENZENE
Waste Quantity:	UNKNOWN
Waste Code:	Not reported
HW Code:	224146
Waste Type:	PYRENE
Waste Quantity:	UNKNOWN
Waste Code:	Not reported
HW Code:	224146
Waste Type:	LEAD
Waste Quantity:	UNKNOWN
Waste Code:	Not reported
HW Code:	224146
Waste Type:	NAPHTHALENE
Waste Quantity:	UNKNOWN
Waste Code:	Not reported
HW Code:	224146
Waste Type:	ANTHRACENE

CHEMTURA 633 COURT STREET (Continued) **S113828311**

Waste Quantity: UNKNOWN
Waste Code: Not reported
HW Code: 224146
Waste Type: ACENAPHTHENE
Waste Quantity: UNKNOWN
Waste Code: Not reported
HW Code: 224146
Waste Type: ACENAPHTHENE
Waste Quantity: UNKNOWN
Waste Code: Not reported
HW Code: 224146
Waste Type: ARSENIC
Waste Quantity: UNKNOWN
Waste Code: Not reported
HW Code: 224146
Waste Type: POLYCHLORINATED BIPHENYLS (PCB)
Waste Quantity: UNKNOWN
Waste Code: Not reported
HW Code: 224146
Waste Type: BENZO(B)FLUORANTHENE
Waste Quantity: UNKNOWN
Waste Code: Not reported
HW Code: 224146
Waste Type: Chrysene
Waste Quantity: UNKNOWN
Waste Code: Not reported
HW Code: 224146
Waste Type: CADMIUM
Waste Quantity: UNKNOWN
Waste Code: Not reported
HW Code: 224146
Waste Type: BENZENE
Waste Quantity: UNKNOWN
Waste Code: Not reported
HW Code: 224146
Waste Type: XYLENE (MIXED)
Waste Quantity: UNKNOWN
Waste Code: Not reported
HW Code: 224146
Waste Type: MERCURY
Waste Quantity: UNKNOWN
Waste Code: Not reported
HW Code: 224146
Waste Type: BENZO(A)PYRENE
Waste Quantity: UNKNOWN
Waste Code: Not reported
HW Code: 224146
Waste Type: TOLUENE
Waste Quantity: UNKNOWN
Waste Code: Not reported
HW Code: 224146
Waste Type: VINYL CHLORIDE
Waste Quantity: UNKNOWN
Waste Code: Not reported
HW Code: 224146
Waste Type: BARIUM
Waste Quantity: UNKNOWN

CHEMTURA 633 COURT STREET (Continued) **S113828311**

Waste Code:	Not reported
HW Code:	224146
Waste Type:	ACETONE
Waste Quantity:	UNKNOWN
Waste Code:	Not reported
HW Code:	224146
Waste Type:	PHENOL
Waste Quantity:	UNKNOWN
Waste Code:	Not reported
Crossref ID:	V00249
Cross Ref Type Code:	04
Cross Ref Type:	VCP Site ID
Record Added Date:	2012-12-28 15:59:00
Record Updated:	2012-12-28 15:59:00
Updated By:	KPSARNOW
Crossref ID:	C224215
Cross Ref Type Code:	22
Cross Ref Type:	BCP Site ID
Record Added Date:	2015-05-11 11:02:00
Record Updated:	2015-05-11 11:02:00
Updated By:	CHPOST

Count: 14 records.

ORPHAN SUMMARY

City	EDR ID	Site Name	Site Address	Zip	Database(s)
BROOKLYN	S105003695	USPS GOWANUS SITE, FORMER MGP METR	2ND AVENUE AND 12TH STREET	11215	NY VCP
BROOKLYN	S113917066	BROOKLYN MILITARY OCEAN TERMINAL	2ND AVE BTWN 57TH, 65TH STREET	11232	NY SHWS
BROOKLYN	S113916585	DAVIDSON PIPE SUPPLY COMPANY	3RD AVE & 37TH STREET		NY SHWS
BROOKLYN	S113922111	455 SMITH STREET (VICHAR, INC.)	5TH STREET & SMITH STREET TO G	11231	NY VCP
BROOKLYN	S126023749	SARATOGA AVE AND BERGEN STREET	BOUNDED BY SARATOGA AVENUE, BE		NY SWF/LF
BROOKLYN	S126022764	CONEY ISLAND, STILLWELL AND NEPTUN	BOUNDED BY STILLWELL AVE, NEPT		NY SWF/LF
BROOKLYN	S126023554	PAERDEGAT BASIN NORTH	BOUNDED PAERDEGAT BASIN, SEAVI		NY SWF/LF
BROOKLYN	1003864070	CARROL GARDEN	CORNER OF 5TH AND SMITH STREET	11231	SEMS-ARCHIVE
BROOKLYN	S113922123	FULTON MUNICIPAL WORKS	NEVINS, DEGRAW & SACKETT STS.	11201	NY VCP
BROOKLYN	S105972442	HAMILTON AVENUE PIERS/19TH & 18TH	REAR OF 566 HAMILTON AVENUE	11232	NY SHWS
BROOKLYN	S113922162	DANGMAN PARK	SHEEPSHEAD BAY ROAD & WEST 5TH	11215	NY VCP
BROOKLYN	S113922101	SKILLMAN STATION	SKILLMAN ST. FLUSHING & BEDFOR	11205	NY VCP
BROOKLYN	S102143752	BROOKLYN CONCRETE RECYCLING; INC./	SMITH STREET	11231	NY SWF/LF, NY Spills
BROOKLYN	S117535331	BASEMENT	925 UNION ST		NY LTANKS

GOVERNMENT RECORDS SEARCHED / DATA CURRENCY TRACKING

To maintain currency of the following federal and state databases, EDR contacts the appropriate governmental agency on a monthly or quarterly basis, as required.

Number of Days to Update: Provides confirmation that EDR is reporting records that have been updated within 90 days from the date the government agency made the information available to the public.

STANDARD ENVIRONMENTAL RECORDS

Lists of Federal NPL (Superfund) sites

NPL: National Priority List

National Priorities List (Superfund). The NPL is a subset of CERCLIS and identifies over 1,200 sites for priority cleanup under the Superfund Program. NPL sites may encompass relatively large areas. As such, EDR provides polygon coverage for over 1,000 NPL site boundaries produced by EPA's Environmental Photographic Interpretation Center (EPIC) and regional EPA offices.

Date of Government Version: 01/25/2022
Date Data Arrived at EDR: 02/03/2022
Date Made Active in Reports: 02/22/2022
Number of Days to Update: 19

Source: EPA
Telephone: N/A
Last EDR Contact: 04/01/2022
Next Scheduled EDR Contact: 07/11/2022
Data Release Frequency: Quarterly

NPL Site Boundaries

Sources:

EPA's Environmental Photographic Interpretation Center (EPIC)
Telephone: 202-564-7333

EPA Region 1
Telephone 617-918-1143

EPA Region 6
Telephone: 214-655-6659

EPA Region 3
Telephone 215-814-5418

EPA Region 7
Telephone: 913-551-7247

EPA Region 4
Telephone 404-562-8033

EPA Region 8
Telephone: 303-312-6774

EPA Region 5
Telephone 312-886-6686

EPA Region 9
Telephone: 415-947-4246

EPA Region 10
Telephone 206-553-8665

Proposed NPL: Proposed National Priority List Sites

A site that has been proposed for listing on the National Priorities List through the issuance of a proposed rule in the Federal Register. EPA then accepts public comments on the site, responds to the comments, and places on the NPL those sites that continue to meet the requirements for listing.

Date of Government Version: 01/25/2022
Date Data Arrived at EDR: 02/03/2022
Date Made Active in Reports: 02/22/2022
Number of Days to Update: 19

Source: EPA
Telephone: N/A
Last EDR Contact: 04/01/2022
Next Scheduled EDR Contact: 07/11/2022
Data Release Frequency: Quarterly

NPL LIENS: Federal Superfund Liens

Federal Superfund Liens. Under the authority granted the USEPA by CERCLA of 1980, the USEPA has the authority to file liens against real property in order to recover remedial action expenditures or when the property owner received notification of potential liability. USEPA compiles a listing of filed notices of Superfund Liens.

Date of Government Version: 10/15/1991
Date Data Arrived at EDR: 02/02/1994
Date Made Active in Reports: 03/30/1994
Number of Days to Update: 56

Source: EPA
Telephone: 202-564-4267
Last EDR Contact: 08/15/2011
Next Scheduled EDR Contact: 11/28/2011
Data Release Frequency: No Update Planned

Lists of Federal Delisted NPL sites

Delisted NPL: National Priority List Deletions

The National Oil and Hazardous Substances Pollution Contingency Plan (NCP) establishes the criteria that the EPA uses to delete sites from the NPL. In accordance with 40 CFR 300.425.(e), sites may be deleted from the NPL where no further response is appropriate.

Date of Government Version: 01/25/2022
Date Data Arrived at EDR: 02/03/2022
Date Made Active in Reports: 02/22/2022
Number of Days to Update: 19

Source: EPA
Telephone: N/A
Last EDR Contact: 04/01/2022
Next Scheduled EDR Contact: 07/11/2022
Data Release Frequency: Quarterly

Lists of Federal sites subject to CERCLA removals and CERCLA orders

FEDERAL FACILITY: Federal Facility Site Information listing

A listing of National Priority List (NPL) and Base Realignment and Closure (BRAC) sites found in the Comprehensive Environmental Response, Compensation and Liability Information System (CERCLIS) Database where EPA Federal Facilities Restoration and Reuse Office is involved in cleanup activities.

Date of Government Version: 05/25/2021
Date Data Arrived at EDR: 06/24/2021
Date Made Active in Reports: 09/20/2021
Number of Days to Update: 88

Source: Environmental Protection Agency
Telephone: 703-603-8704
Last EDR Contact: 04/01/2022
Next Scheduled EDR Contact: 07/11/2022
Data Release Frequency: Varies

SEMS: Superfund Enterprise Management System

SEMS (Superfund Enterprise Management System) tracks hazardous waste sites, potentially hazardous waste sites, and remedial activities performed in support of EPA's Superfund Program across the United States. The list was formerly know as CERCLIS, renamed to SEMS by the EPA in 2015. The list contains data on potentially hazardous waste sites that have been reported to the USEPA by states, municipalities, private companies and private persons, pursuant to Section 103 of the Comprehensive Environmental Response, Compensation, and Liability Act (CERCLA). This dataset also contains sites which are either proposed to or on the National Priorities List (NPL) and the sites which are in the screening and assessment phase for possible inclusion on the NPL.

Date of Government Version: 01/25/2022
Date Data Arrived at EDR: 02/03/2022
Date Made Active in Reports: 02/22/2022
Number of Days to Update: 19

Source: EPA
Telephone: 800-424-9346
Last EDR Contact: 04/01/2022
Next Scheduled EDR Contact: 07/25/2022
Data Release Frequency: Quarterly

Lists of Federal CERCLA sites with NFRAP

SEMS-ARCHIVE: Superfund Enterprise Management System Archive

SEMS-ARCHIVE (Superfund Enterprise Management System Archive) tracks sites that have no further interest under the Federal Superfund Program based on available information. The list was formerly known as the CERCLIS-NFRAP, renamed to SEMS ARCHIVE by the EPA in 2015. EPA may perform a minimal level of assessment work at a site while it is archived if site conditions change and/or new information becomes available. Archived sites have been removed and archived from the inventory of SEMS sites. Archived status indicates that, to the best of EPA's knowledge, assessment at a site has been completed and that EPA has determined no further steps will be taken to list the site on the National Priorities List (NPL), unless information indicates this decision was not appropriate or other considerations require a recommendation for listing at a later time. The decision does not necessarily mean that there is no hazard associated with a given site; it only means that. based upon available information, the location is not judged to be potential NPL site.

Date of Government Version: 01/25/2022
Date Data Arrived at EDR: 02/03/2022
Date Made Active in Reports: 02/22/2022
Number of Days to Update: 19

Source: EPA
Telephone: 800-424-9346
Last EDR Contact: 04/01/2022
Next Scheduled EDR Contact: 07/25/2022
Data Release Frequency: Quarterly

Lists of Federal RCRA facilities undergoing Corrective Action

CORRACTS: Corrective Action Report
CORRACTS identifies hazardous waste handlers with RCRA corrective action activity.

Date of Government Version: 02/28/2022
Date Data Arrived at EDR: 03/02/2022
Date Made Active in Reports: 03/17/2022
Number of Days to Update: 15

Source: EPA
Telephone: 800-424-9346
Last EDR Contact: 04/06/2022
Next Scheduled EDR Contact: 07/04/2022
Data Release Frequency: Quarterly

Lists of Federal RCRA TSD facilities

RCRA-TSDF: RCRA - Treatment, Storage and Disposal
RCRAInfo is EPA's comprehensive information system, providing access to data supporting the Resource Conservation and Recovery Act (RCRA) of 1976 and the Hazardous and Solid Waste Amendments (HSWA) of 1984. The database includes selective information on sites which generate, transport, store, treat and/or dispose of hazardous waste as defined by the Resource Conservation and Recovery Act (RCRA). Transporters are individuals or entities that move hazardous waste from the generator offsite to a facility that can recycle, treat, store, or dispose of the waste. TSDFs treat, store, or dispose of the waste.

Date of Government Version: 02/28/2022
Date Data Arrived at EDR: 03/02/2022
Date Made Active in Reports: 03/17/2022
Number of Days to Update: 15

Source: Environmental Protection Agency
Telephone: (212) 637-3660
Last EDR Contact: 04/06/2022
Next Scheduled EDR Contact: 07/04/2022
Data Release Frequency: Quarterly

Lists of Federal RCRA generators

RCRA-LQG: RCRA - Large Quantity Generators
RCRAInfo is EPA's comprehensive information system, providing access to data supporting the Resource Conservation and Recovery Act (RCRA) of 1976 and the Hazardous and Solid Waste Amendments (HSWA) of 1984. The database includes selective information on sites which generate, transport, store, treat and/or dispose of hazardous waste as defined by the Resource Conservation and Recovery Act (RCRA). Large quantity generators (LQGs) generate over 1,000 kilograms (kg) of hazardous waste, or over 1 kg of acutely hazardous waste per month.

Date of Government Version: 02/28/2022
Date Data Arrived at EDR: 03/02/2022
Date Made Active in Reports: 03/17/2022
Number of Days to Update: 15

Source: Environmental Protection Agency
Telephone: (212) 637-3660
Last EDR Contact: 04/06/2022
Next Scheduled EDR Contact: 07/04/2022
Data Release Frequency: Quarterly

RCRA-SQG: RCRA - Small Quantity Generators

RCRAInfo is EPA's comprehensive information system, providing access to data supporting the Resource Conservation and Recovery Act (RCRA) of 1976 and the Hazardous and Solid Waste Amendments (HSWA) of 1984. The database includes selective information on sites which generate, transport, store, treat and/or dispose of hazardous waste as defined by the Resource Conservation and Recovery Act (RCRA). Small quantity generators (SQGs) generate between 100 kg and 1,000 kg of hazardous waste per month.

Date of Government Version: 02/28/2022
Date Data Arrived at EDR: 03/02/2022
Date Made Active in Reports: 03/17/2022
Number of Days to Update: 15

Source: Environmental Protection Agency
Telephone: (212) 637-3660
Last EDR Contact: 04/06/2022
Next Scheduled EDR Contact: 07/04/2022
Data Release Frequency: Quarterly

RCRA-VSQG: RCRA - Very Small Quantity Generators (Formerly Conditionally Exempt Small Quantity Generators)

RCRAInfo is EPA's comprehensive information system, providing access to data supporting the Resource Conservation and Recovery Act (RCRA) of 1976 and the Hazardous and Solid Waste Amendments (HSWA) of 1984. The database includes selective information on sites which generate, transport, store, treat and/or dispose of hazardous waste as defined by the Resource Conservation and Recovery Act (RCRA). Very small quantity generators (VSQGs) generate less than 100 kg of hazardous waste, or less than 1 kg of acutely hazardous waste per month.

Date of Government Version: 02/28/2022
Date Data Arrived at EDR: 03/02/2022
Date Made Active in Reports: 03/17/2022
Number of Days to Update: 15

Source: Environmental Protection Agency
Telephone: (212) 637-3660
Last EDR Contact: 04/06/2022
Next Scheduled EDR Contact: 07/04/2022
Data Release Frequency: Quarterly

Federal institutional controls / engineering controls registries

LUCIS: Land Use Control Information System

LUCIS contains records of land use control information pertaining to the former Navy Base Realignment and Closure properties.

Date of Government Version: 11/15/2021
Date Data Arrived at EDR: 11/16/2021
Date Made Active in Reports: 02/08/2022
Number of Days to Update: 84

Source: Department of the Navy
Telephone: 843-820-7326
Last EDR Contact: 02/07/2022
Next Scheduled EDR Contact: 05/23/2022
Data Release Frequency: Varies

US ENG CONTROLS: Engineering Controls Sites List

A listing of sites with engineering controls in place. Engineering controls include various forms of caps, building foundations, liners, and treatment methods to create pathway elimination for regulated substances to enter environmental media or effect human health.

Date of Government Version: 11/19/2021
Date Data Arrived at EDR: 11/19/2021
Date Made Active in Reports: 02/14/2022
Number of Days to Update: 87

Source: Environmental Protection Agency
Telephone: 703-603-0695
Last EDR Contact: 02/23/2022
Next Scheduled EDR Contact: 06/06/2022
Data Release Frequency: Varies

US INST CONTROLS: Institutional Controls Sites List

A listing of sites with institutional controls in place. Institutional controls include administrative measures, such as groundwater use restrictions, construction restrictions, property use restrictions, and post remediation care requirements intended to prevent exposure to contaminants remaining on site. Deed restrictions are generally required as part of the institutional controls.

Date of Government Version: 11/19/2021
Date Data Arrived at EDR: 11/19/2021
Date Made Active in Reports: 02/14/2022
Number of Days to Update: 87

Source: Environmental Protection Agency
Telephone: 703-603-0695
Last EDR Contact: 02/23/2022
Next Scheduled EDR Contact: 06/06/2022
Data Release Frequency: Varies

Federal ERNS list

ERNS: Emergency Response Notification System
Emergency Response Notification System. ERNS records and stores information on reported releases of oil and hazardous substances.

Date of Government Version: 12/31/2021
Date Data Arrived at EDR: 03/01/2022
Date Made Active in Reports: 03/10/2022
Number of Days to Update: 9

Source: National Response Center, United States Coast Guard
Telephone: 202-267-2180
Last EDR Contact: 03/22/2022
Next Scheduled EDR Contact: 07/04/2022
Data Release Frequency: Quarterly

Lists of state- and tribal hazardous waste facilities

SHWS: Inactive Hazardous Waste Disposal Sites in New York State
Referred to as the State Superfund Program, the Inactive Hazardous Waste Disposal Site Remedial Program is the cleanup program for inactive hazardous waste sites and now includes hazardous substance sites

Date of Government Version: 01/06/2022
Date Data Arrived at EDR: 01/06/2022
Date Made Active in Reports: 01/07/2022
Number of Days to Update: 1

Source: Department of Environmental Conservation
Telephone: 518-402-9622
Last EDR Contact: 02/08/2022
Next Scheduled EDR Contact: 05/23/2022
Data Release Frequency: Annually

Lists of state and tribal landfills and solid waste disposal facilities

SWF/LF: Facility Register
Solid Waste Facilities/Landfill Sites. SWF/LF type records typically contain an inventory of solid waste disposal facilities or landfills in a particular state. Depending on the state, these may be active or inactive facilities or open dumps that failed to meet RCRA Subtitle D Section 4004 criteria for solid waste landfills or disposal sites.

Date of Government Version: 12/21/2021
Date Data Arrived at EDR: 12/27/2021
Date Made Active in Reports: 03/22/2022
Number of Days to Update: 85

Source: Department of Environmental Conservation
Telephone: 518-402-8678
Last EDR Contact: 03/29/2022
Next Scheduled EDR Contact: 07/11/2022
Data Release Frequency: Quarterly

Lists of state and tribal leaking storage tanks

INDIAN LUST R4: Leaking Underground Storage Tanks on Indian Land
LUSTs on Indian land in Florida, Mississippi and North Carolina.

Date of Government Version: 05/28/2021
Date Data Arrived at EDR: 06/22/2021
Date Made Active in Reports: 09/20/2021
Number of Days to Update: 90

Source: EPA Region 4
Telephone: 404-562-8677
Last EDR Contact: 01/18/2022
Next Scheduled EDR Contact: 05/02/2022
Data Release Frequency: Varies

INDIAN LUST R1: Leaking Underground Storage Tanks on Indian Land
A listing of leaking underground storage tank locations on Indian Land.

Date of Government Version: 04/28/2021
Date Data Arrived at EDR: 06/11/2021
Date Made Active in Reports: 09/07/2021
Number of Days to Update: 88

Source: EPA Region 1
Telephone: 617-918-1313
Last EDR Contact: 01/18/2022
Next Scheduled EDR Contact: 05/02/2022
Data Release Frequency: Varies

INDIAN LUST R6: Leaking Underground Storage Tanks on Indian Land
LUSTs on Indian land in New Mexico and Oklahoma.

Date of Government Version: 10/12/2021
Date Data Arrived at EDR: 11/15/2021
Date Made Active in Reports: 02/08/2022
Number of Days to Update: 85

Source: EPA Region 6
Telephone: 214-665-6597
Last EDR Contact: 01/18/2022
Next Scheduled EDR Contact: 05/02/2022
Data Release Frequency: Varies

INDIAN LUST R5: Leaking Underground Storage Tanks on Indian Land
Leaking underground storage tanks located on Indian Land in Michigan, Minnesota and Wisconsin.

Date of Government Version: 10/12/2021
Date Data Arrived at EDR: 11/15/2021
Date Made Active in Reports: 02/08/2022
Number of Days to Update: 85

Source: EPA, Region 5
Telephone: 312-886-7439
Last EDR Contact: 01/18/2022
Next Scheduled EDR Contact: 05/02/2022
Data Release Frequency: Varies

INDIAN LUST R10: Leaking Underground Storage Tanks on Indian Land
LUSTs on Indian land in Alaska, Idaho, Oregon and Washington.

Date of Government Version: 10/12/2021
Date Data Arrived at EDR: 11/15/2021
Date Made Active in Reports: 02/08/2022
Number of Days to Update: 85

Source: EPA Region 10
Telephone: 206-553-2857
Last EDR Contact: 01/18/2022
Next Scheduled EDR Contact: 05/02/2022
Data Release Frequency: Varies

INDIAN LUST R9: Leaking Underground Storage Tanks on Indian Land
LUSTs on Indian land in Arizona, California, New Mexico and Nevada

Date of Government Version: 10/12/2021
Date Data Arrived at EDR: 11/15/2021
Date Made Active in Reports: 02/08/2022
Number of Days to Update: 85

Source: Environmental Protection Agency
Telephone: 415-972-3372
Last EDR Contact: 01/18/2022
Next Scheduled EDR Contact: 05/02/2022
Data Release Frequency: Varies

INDIAN LUST R7: Leaking Underground Storage Tanks on Indian Land
LUSTs on Indian land in Iowa, Kansas, and Nebraska

Date of Government Version: 10/12/2021
Date Data Arrived at EDR: 11/15/2021
Date Made Active in Reports: 02/08/2022
Number of Days to Update: 85

Source: EPA Region 7
Telephone: 913-551-7003
Last EDR Contact: 01/18/2022
Next Scheduled EDR Contact: 05/02/2022
Data Release Frequency: Varies

INDIAN LUST R8: Leaking Underground Storage Tanks on Indian Land
LUSTs on Indian land in Colorado, Montana, North Dakota, South Dakota, Utah and Wyoming.

Date of Government Version: 10/12/2021
Date Data Arrived at EDR: 11/15/2021
Date Made Active in Reports: 02/08/2022
Number of Days to Update: 85

Source: EPA Region 8
Telephone: 303-312-6271
Last EDR Contact: 01/18/2022
Next Scheduled EDR Contact: 05/02/2022
Data Release Frequency: Varies

LTANKS: Spills Information Database
Leaking Storage Tank Incident Reports. These records contain an inventory of reported leaking storage tank incidents reported from 4/1/86 through the most recent update. They can be either leaking underground storage tanks or leaking aboveground storage tanks. The causes of the incidents are tank test failures, tank failures or tank overfills.

Date of Government Version: 03/15/2022
Date Data Arrived at EDR: 03/15/2022
Date Made Active in Reports: 03/16/2022
Number of Days to Update: 1

Source: Department of Environmental Conservation
Telephone: 518-402-9549
Last EDR Contact: 03/15/2022
Next Scheduled EDR Contact: 05/23/2022
Data Release Frequency: Varies

HIST LTANKS: Listing of Leaking Storage Tanks

A listing of leaking underground and aboveground storage tanks. The causes of the incidents are tank test failures, tank failures or tank overfills. In 2002, the Department of Environmental Conservation stopped providing updates to its original Spills Information Database. This database includes fields that are no longer available from the NYDEC as of January 1, 2002. Current information may be found in the NY LTANKS database. Department of Environmental Conservation.

Date of Government Version: 01/01/2002
Date Data Arrived at EDR: 07/08/2005
Date Made Active in Reports: 07/14/2005
Number of Days to Update: 6

Source: Department of Environmental Conservation
Telephone: 518-402-9549
Last EDR Contact: 07/07/2005
Next Scheduled EDR Contact: N/A
Data Release Frequency: No Update Planned

Lists of state and tribal registered storage tanks

FEMA UST: Underground Storage Tank Listing

A listing of all FEMA owned underground storage tanks.

Date of Government Version: 10/14/2021
Date Data Arrived at EDR: 11/05/2021
Date Made Active in Reports: 02/01/2022
Number of Days to Update: 88

Source: FEMA
Telephone: 202-646-5797
Last EDR Contact: 04/04/2022
Next Scheduled EDR Contact: 07/18/2022
Data Release Frequency: Varies

UST: Petroleum Bulk Storage (PBS) Database

Facilities that have petroleum storage capacities in excess of 1,100 gallons and less than 400,000 gallons.

Date of Government Version: 12/16/2021
Date Data Arrived at EDR: 12/16/2021
Date Made Active in Reports: 03/01/2022
Number of Days to Update: 75

Source: Department of Environmental Conservation
Telephone: 518-402-9549
Last EDR Contact: 03/22/2022
Next Scheduled EDR Contact: 07/04/2022
Data Release Frequency: No Update Planned

CBS UST: Chemical Bulk Storage Database

Facilities that store regulated hazardous substances in underground tanks of any size

Date of Government Version: 01/01/2002
Date Data Arrived at EDR: 02/20/2002
Date Made Active in Reports: 03/22/2002
Number of Days to Update: 30

Source: NYSDEC
Telephone: 518-402-9549
Last EDR Contact: 10/24/2005
Next Scheduled EDR Contact: 01/23/2006
Data Release Frequency: No Update Planned

MOSF UST: Major Oil Storage Facilities Database

Facilities that may be onshore facilities or vessels, with petroleum storage capacities of 400,000 gallons or greater.

Date of Government Version: 01/01/2002
Date Data Arrived at EDR: 02/20/2002
Date Made Active in Reports: 03/22/2002
Number of Days to Update: 30

Source: NYSDEC
Telephone: 518-402-9549
Last EDR Contact: 07/25/2005
Next Scheduled EDR Contact: 10/24/2005
Data Release Frequency: No Update Planned

CBS: Chemical Bulk Storage Site Listing

These facilities store regulated hazardous substances in aboveground tanks with capacities of 185 gallons or greater, and/or in underground tanks of any size

Date of Government Version: 12/16/2021
Date Data Arrived at EDR: 12/16/2021
Date Made Active in Reports: 03/01/2022
Number of Days to Update: 75

Source: Department of Environmental Conservation
Telephone: 518-402-9549
Last EDR Contact: 03/22/2022
Next Scheduled EDR Contact: 07/04/2022
Data Release Frequency: Quarterly

MOSF: Major Oil Storage Facility Site Listing
These facilities may be onshore facilities or vessels, with petroleum storage capacities of 400,000 gallons or greater.

Date of Government Version: 12/16/2021
Date Data Arrived at EDR: 12/16/2021
Date Made Active in Reports: 03/01/2022
Number of Days to Update: 75

Source: Department of Environmental Conservation
Telephone: 518-402-9549
Last EDR Contact: 03/22/2022
Next Scheduled EDR Contact: 07/04/2022
Data Release Frequency: Quarterly

AST: Petroleum Bulk Storage
Registered Aboveground Storage Tanks.

Date of Government Version: 12/16/2021
Date Data Arrived at EDR: 12/16/2021
Date Made Active in Reports: 03/01/2022
Number of Days to Update: 75

Source: Department of Environmental Conservation
Telephone: 518-402-9549
Last EDR Contact: 03/22/2022
Next Scheduled EDR Contact: 07/04/2022
Data Release Frequency: No Update Planned

CBS AST: Chemical Bulk Storage Database
Facilities that store regulated hazardous substances in aboveground tanks with capacities of 185 gallons or greater, and/or in underground tanks of any size.

Date of Government Version: 01/01/2002
Date Data Arrived at EDR: 02/20/2002
Date Made Active in Reports: 03/22/2002
Number of Days to Update: 30

Source: NYSDEC
Telephone: 518-402-9549
Last EDR Contact: 07/25/2005
Next Scheduled EDR Contact: 10/24/2005
Data Release Frequency: No Update Planned

MOSF AST: Major Oil Storage Facilities Database
Facilities that may be onshore facilities or vessels, with petroleum storage capacities of 400,000 gallons or greater.

Date of Government Version: 01/01/2002
Date Data Arrived at EDR: 02/20/2002
Date Made Active in Reports: 03/22/2002
Number of Days to Update: 30

Source: NYSDEC
Telephone: 518-402-9549
Last EDR Contact: 07/25/2005
Next Scheduled EDR Contact: 10/24/2005
Data Release Frequency: No Update Planned

INDIAN UST R7: Underground Storage Tanks on Indian Land
The Indian Underground Storage Tank (UST) database provides information about underground storage tanks on Indian land in EPA Region 7 (Iowa, Kansas, Missouri, Nebraska, and 9 Tribal Nations).

Date of Government Version: 10/12/2021
Date Data Arrived at EDR: 11/15/2021
Date Made Active in Reports: 02/08/2022
Number of Days to Update: 85

Source: EPA Region 7
Telephone: 913-551-7003
Last EDR Contact: 01/18/2022
Next Scheduled EDR Contact: 05/02/2022
Data Release Frequency: Varies

INDIAN UST R10: Underground Storage Tanks on Indian Land
The Indian Underground Storage Tank (UST) database provides information about underground storage tanks on Indian land in EPA Region 10 (Alaska, Idaho, Oregon, Washington, and Tribal Nations).

Date of Government Version: 10/12/2021
Date Data Arrived at EDR: 11/15/2021
Date Made Active in Reports: 02/08/2022
Number of Days to Update: 85

Source: EPA Region 10
Telephone: 206-553-2857
Last EDR Contact: 01/18/2022
Next Scheduled EDR Contact: 05/02/2022
Data Release Frequency: Varies

INDIAN UST R8: Underground Storage Tanks on Indian Land

The Indian Underground Storage Tank (UST) database provides information about underground storage tanks on Indian land in EPA Region 8 (Colorado, Montana, North Dakota, South Dakota, Utah, Wyoming and 27 Tribal Nations).

Date of Government Version: 10/12/2021
Date Data Arrived at EDR: 11/15/2021
Date Made Active in Reports: 02/08/2022
Number of Days to Update: 85

Source: EPA Region 8
Telephone: 303-312-6137
Last EDR Contact: 01/18/2022
Next Scheduled EDR Contact: 05/02/2022
Data Release Frequency: Varies

INDIAN UST R9: Underground Storage Tanks on Indian Land

The Indian Underground Storage Tank (UST) database provides information about underground storage tanks on Indian land in EPA Region 9 (Arizona, California, Hawaii, Nevada, the Pacific Islands, and Tribal Nations).

Date of Government Version: 10/12/2021
Date Data Arrived at EDR: 11/15/2021
Date Made Active in Reports: 02/08/2022
Number of Days to Update: 85

Source: EPA Region 9
Telephone: 415-972-3368
Last EDR Contact: 01/18/2022
Next Scheduled EDR Contact: 05/02/2022
Data Release Frequency: Varies

INDIAN UST R1: Underground Storage Tanks on Indian Land

The Indian Underground Storage Tank (UST) database provides information about underground storage tanks on Indian land in EPA Region 1 (Connecticut, Maine, Massachusetts, New Hampshire, Rhode Island, Vermont and ten Tribal Nations).

Date of Government Version: 10/14/2021
Date Data Arrived at EDR: 11/15/2021
Date Made Active in Reports: 02/08/2022
Number of Days to Update: 85

Source: EPA, Region 1
Telephone: 617-918-1313
Last EDR Contact: 01/18/2022
Next Scheduled EDR Contact: 05/02/2022
Data Release Frequency: Varies

INDIAN UST R4: Underground Storage Tanks on Indian Land

The Indian Underground Storage Tank (UST) database provides information about underground storage tanks on Indian land in EPA Region 4 (Alabama, Florida, Georgia, Kentucky, Mississippi, North Carolina, South Carolina, Tennessee and Tribal Nations)

Date of Government Version: 05/28/2021
Date Data Arrived at EDR: 06/22/2021
Date Made Active in Reports: 09/20/2021
Number of Days to Update: 90

Source: EPA Region 4
Telephone: 404-562-9424
Last EDR Contact: 01/18/2022
Next Scheduled EDR Contact: 05/02/2022
Data Release Frequency: Varies

INDIAN UST R6: Underground Storage Tanks on Indian Land

The Indian Underground Storage Tank (UST) database provides information about underground storage tanks on Indian land in EPA Region 6 (Louisiana, Arkansas, Oklahoma, New Mexico, Texas and 65 Tribes).

Date of Government Version: 10/12/2021
Date Data Arrived at EDR: 11/15/2021
Date Made Active in Reports: 02/08/2022
Number of Days to Update: 85

Source: EPA Region 6
Telephone: 214-665-7591
Last EDR Contact: 01/18/2022
Next Scheduled EDR Contact: 05/02/2022
Data Release Frequency: Varies

INDIAN UST R5: Underground Storage Tanks on Indian Land

The Indian Underground Storage Tank (UST) database provides information about underground storage tanks on Indian land in EPA Region 5 (Michigan, Minnesota and Wisconsin and Tribal Nations).

Date of Government Version: 04/06/2021
Date Data Arrived at EDR: 06/11/2021
Date Made Active in Reports: 09/07/2021
Number of Days to Update: 88

Source: EPA Region 5
Telephone: 312-886-6136
Last EDR Contact: 02/09/2022
Next Scheduled EDR Contact: 05/02/2022
Data Release Frequency: Varies

TANKS: Storage Tank Faciliy Listing

This database contains records of facilities that are or have been regulated under Bulk Storage Program. Tank information for these facilities may not be releasable by the state agency.

Date of Government Version: 12/16/2021
Date Data Arrived at EDR: 12/16/2021
Date Made Active in Reports: 03/01/2022
Number of Days to Update: 75

Source: Department of Environmental Conservation
Telephone: 518-402-9543
Last EDR Contact: 03/22/2022
Next Scheduled EDR Contact: 07/04/2022
Data Release Frequency: Quarterly

State and tribal institutional control / engineering control registries

ENV RES DECL: Environmental Restrictive Declarations

The Environmental Restrictive Declarations (ERD) listed were recorded in connection with a zoning action against the noted Tax Blocks and Tax Lots, or portion thereof, and are available in the property records on file at the Office of the City Register for Bronx, Kings, New York and Queens counties or at the Richmond County Clerk's office. They contain environmental requirements with respect to hazardous materials, air quality and/or noise in accordance with Section 11-15 of this Resolution.

Date of Government Version: 11/23/2021
Date Data Arrived at EDR: 12/15/2021
Date Made Active in Reports: 03/01/2022
Number of Days to Update: 76

Source: New York City Department of City Planning
Telephone: 212-720-3300
Last EDR Contact: 03/15/2022
Next Scheduled EDR Contact: 06/27/2022
Data Release Frequency: Varies

RES DECL: Restrictive Declarations Listing

A restrictive declaration is a covenant running with the land which binds the present and future owners of the property. As a condition of certain special permits, the City Planning Commission may require an applicant to sign and record a restrictive declaration that places specified conditions on the future use and development of the property. Certain restrictive declarations are indicated by a D on zoning maps.

Date of Government Version: 11/23/2021
Date Data Arrived at EDR: 12/13/2021
Date Made Active in Reports: 03/02/2022
Number of Days to Update: 79

Source: NYC Department of City Planning
Telephone: 212-720-3401
Last EDR Contact: 03/16/2022
Next Scheduled EDR Contact: 06/27/2022
Data Release Frequency: Varies

ENG CONTROLS: Registry of Engineering Controls

Environmental Remediation sites that have engineering controls in place.

Date of Government Version: 01/06/2022
Date Data Arrived at EDR: 01/06/2022
Date Made Active in Reports: 01/07/2022
Number of Days to Update: 1

Source: Department of Environmental Conservation
Telephone: 518-402-9553
Last EDR Contact: 02/08/2022
Next Scheduled EDR Contact: 05/23/2022
Data Release Frequency: Quarterly

INST CONTROL: Registry of Institutional Controls

Environmental Remediation sites that have institutional controls in place.

Date of Government Version: 01/06/2022
Date Data Arrived at EDR: 01/06/2022
Date Made Active in Reports: 01/07/2022
Number of Days to Update: 1

Source: Department of Environmental Conservation
Telephone: 518-402-9553
Last EDR Contact: 02/08/2022
Next Scheduled EDR Contact: 05/23/2022
Data Release Frequency: Quarterly

Lists of state and tribal voluntary cleanup sites

VCP: Voluntary Cleanup Agreements

New York established its Voluntary Cleanup Program (VCP) to address the environmental, legal and financial barriers that often hinder the redevelopment and reuse of contaminated properties. The Voluntary Cleanup Program was developed to enhance private sector cleanup of brownfields by enabling parties to remediate sites using private rather than public funds and to reduce the development pressures on "greenfield" sites.

Date of Government Version: 01/06/2022
Date Data Arrived at EDR: 01/06/2022
Date Made Active in Reports: 01/07/2022
Number of Days to Update: 1

Source: Department of Environmental Conservation
Telephone: 518-402-9711
Last EDR Contact: 02/08/2022
Next Scheduled EDR Contact: 05/23/2022
Data Release Frequency: Semi-Annually

INDIAN VCP R1: Voluntary Cleanup Priority Listing
A listing of voluntary cleanup priority sites located on Indian Land located in Region 1.

Date of Government Version: 07/27/2015
Date Data Arrived at EDR: 09/29/2015
Date Made Active in Reports: 02/18/2016
Number of Days to Update: 142

Source: EPA, Region 1
Telephone: 617-918-1102
Last EDR Contact: 03/16/2022
Next Scheduled EDR Contact: 07/04/2022
Data Release Frequency: Varies

INDIAN VCP R7: Voluntary Cleanup Priority Lisitng
A listing of voluntary cleanup priority sites located on Indian Land located in Region 7.

Date of Government Version: 03/20/2008
Date Data Arrived at EDR: 04/22/2008
Date Made Active in Reports: 05/19/2008
Number of Days to Update: 27

Source: EPA, Region 7
Telephone: 913-551-7365
Last EDR Contact: 07/08/2021
Next Scheduled EDR Contact: 07/20/2009
Data Release Frequency: Varies

VCP NYC: Voluntary Cleanup Program Listing NYC
New York City voluntary cleanup program sites.

Date of Government Version: 12/06/2021
Date Data Arrived at EDR: 12/08/2021
Date Made Active in Reports: 01/06/2022
Number of Days to Update: 29

Source: New York City Office of Environmental Protection
Telephone: 212-788-8841
Last EDR Contact: 03/09/2022
Next Scheduled EDR Contact: 06/20/2022
Data Release Frequency: Varies

Lists of state and tribal brownfield sites

BROWNFIELDS: Brownfields Site List
A Brownfield is any real property where redevelopment or re-use may be complicated by the presence or potential presence of a hazardous waste, petroleum, pollutant, or contaminant.

Date of Government Version: 01/06/2022
Date Data Arrived at EDR: 01/06/2022
Date Made Active in Reports: 01/07/2022
Number of Days to Update: 1

Source: Department of Environmental Conservation
Telephone: 518-402-9764
Last EDR Contact: 02/08/2022
Next Scheduled EDR Contact: 05/23/2022
Data Release Frequency: Semi-Annually

ERP: Environmental Restoration Program Listing
In an effort to spur the cleanup and redevelopment of brownfields, New Yorkers approved a $200 million Environmental Restoration or Brownfields Fund as part of the $1.75 billion Clean Water/Clean Air Bond Act of 1996 (1996 Bond Act). Enhancements to the program were enacted on October 7, 2003. Under the Environmental Restoration Program, the State provides grants to municipalities to reimburse up to 90 percent of on-site eligible costs and 100% of off-site eligible costs for site investigation and remediation activities. Once remediated, the property may then be reused for commercial, industrial, residential or public use.

Date of Government Version: 01/06/2022
Date Data Arrived at EDR: 01/06/2022
Date Made Active in Reports: 01/07/2022
Number of Days to Update: 1

Source: Department of Environmental Conservation
Telephone: 518-402-9622
Last EDR Contact: 02/08/2022
Next Scheduled EDR Contact: 05/23/2022
Data Release Frequency: Quarterly

ADDITIONAL ENVIRONMENTAL RECORDS

Local Brownfield lists

US BROWNFIELDS: A Listing of Brownfields Sites

Brownfields are real property, the expansion, redevelopment, or reuse of which may be complicated by the presence or potential presence of a hazardous substance, pollutant, or contaminant. Cleaning up and reinvesting in these properties takes development pressures off of undeveloped, open land, and both improves and protects the environment. Assessment, Cleanup and Redevelopment Exchange System (ACRES) stores information reported by EPA Brownfields grant recipients on brownfields properties assessed or cleaned up with grant funding as well as information on Targeted Brownfields Assessments performed by EPA Regions. A listing of ACRES Brownfield sites is obtained from Cleanups in My Community. Cleanups in My Community provides information on Brownfields properties for which information is reported back to EPA, as well as areas served by Brownfields grant programs.

Date of Government Version: 02/23/2022
Date Data Arrived at EDR: 03/10/2022
Date Made Active in Reports: 03/10/2022
Number of Days to Update: 0

Source: Environmental Protection Agency
Telephone: 202-566-2777
Last EDR Contact: 03/15/2022
Next Scheduled EDR Contact: 06/27/2022
Data Release Frequency: Semi-Annually

Local Lists of Landfill / Solid Waste Disposal Sites

SWTIRE: Registered Waste Tire Storage & Facility List

A listing of facilities registered to accept waste tires.

Date of Government Version: 02/27/2018
Date Data Arrived at EDR: 04/06/2018
Date Made Active in Reports: 06/08/2018
Number of Days to Update: 63

Source: Department of Environmental Conservation
Telephone: 518-402-8694
Last EDR Contact: 03/01/2022
Next Scheduled EDR Contact: 06/20/2022
Data Release Frequency: No Update Planned

SWRCY: Registered Recycling Facility List

A listing of recycling facilities.

Date of Government Version: 12/21/2021
Date Data Arrived at EDR: 12/27/2021
Date Made Active in Reports: 03/22/2022
Number of Days to Update: 85

Source: Department of Environmental Conservation
Telephone: 518-402-8678
Last EDR Contact: 03/29/2022
Next Scheduled EDR Contact: 07/11/2022
Data Release Frequency: Quarterly

INDIAN ODI: Report on the Status of Open Dumps on Indian Lands

Location of open dumps on Indian land.

Date of Government Version: 12/31/1998
Date Data Arrived at EDR: 12/03/2007
Date Made Active in Reports: 01/24/2008
Number of Days to Update: 52

Source: Environmental Protection Agency
Telephone: 703-308-8245
Last EDR Contact: 01/24/2022
Next Scheduled EDR Contact: 05/09/2022
Data Release Frequency: Varies

ODI: Open Dump Inventory

An open dump is defined as a disposal facility that does not comply with one or more of the Part 257 or Part 258 Subtitle D Criteria.

Date of Government Version: 06/30/1985
Date Data Arrived at EDR: 08/09/2004
Date Made Active in Reports: 09/17/2004
Number of Days to Update: 39

Source: Environmental Protection Agency
Telephone: 800-424-9346
Last EDR Contact: 06/09/2004
Next Scheduled EDR Contact: N/A
Data Release Frequency: No Update Planned

DEBRIS REGION 9: Torres Martinez Reservation Illegal Dump Site Locations

A listing of illegal dump sites location on the Torres Martinez Indian Reservation located in eastern Riverside County and northern Imperial County, California.

Date of Government Version: 01/12/2009
Date Data Arrived at EDR: 05/07/2009
Date Made Active in Reports: 09/21/2009
Number of Days to Update: 137

Source: EPA, Region 9
Telephone: 415-947-4219
Last EDR Contact: 04/14/2022
Next Scheduled EDR Contact: 08/01/2022
Data Release Frequency: No Update Planned

IHS OPEN DUMPS: Open Dumps on Indian Land

A listing of all open dumps located on Indian Land in the United States.

Date of Government Version: 04/01/2014
Date Data Arrived at EDR: 08/06/2014
Date Made Active in Reports: 01/29/2015
Number of Days to Update: 176

Source: Department of Health & Human Serivces, Indian Health Service
Telephone: 301-443-1452
Last EDR Contact: 01/28/2022
Next Scheduled EDR Contact: 05/09/2022
Data Release Frequency: Varies

Local Lists of Hazardous waste / Contaminated Sites

US HIST CDL: National Clandestine Laboratory Register

A listing of clandestine drug lab locations that have been removed from the DEAs National Clandestine Laboratory Register.

Date of Government Version: 11/16/2021
Date Data Arrived at EDR: 11/18/2021
Date Made Active in Reports: 02/08/2022
Number of Days to Update: 82

Source: Drug Enforcement Administration
Telephone: 202-307-1000
Last EDR Contact: 02/23/2022
Next Scheduled EDR Contact: 06/06/2022
Data Release Frequency: No Update Planned

DEL SHWS: Delisted Registry Sites

A database listing of sites delisted from the Registry of Inactive Hazardous Waste Disposal Sites.

Date of Government Version: 01/06/2022
Date Data Arrived at EDR: 01/06/2022
Date Made Active in Reports: 01/07/2022
Number of Days to Update: 1

Source: Department of Environmental Conservation
Telephone: 518-402-9622
Last EDR Contact: 02/08/2022
Next Scheduled EDR Contact: 05/23/2022
Data Release Frequency: Quarterly

US CDL: Clandestine Drug Labs

A listing of clandestine drug lab locations. The U.S. Department of Justice ("the Department") provides this web site as a public service. It contains addresses of some locations where law enforcement agencies reported they found chemicals or other items that indicated the presence of either clandestine drug laboratories or dumpsites. In most cases, the source of the entries is not the Department, and the Department has not verified the entry and does not guarantee its accuracy. Members of the public must verify the accuracy of all entries by, for example, contacting local law enforcement and local health departments.

Date of Government Version: 11/16/2021
Date Data Arrived at EDR: 11/18/2021
Date Made Active in Reports: 02/08/2022
Number of Days to Update: 82

Source: Drug Enforcement Administration
Telephone: 202-307-1000
Last EDR Contact: 02/23/2022
Next Scheduled EDR Contact: 06/06/2022
Data Release Frequency: Quarterly

PFAS: PFAS Contamination Site Location Listing

DEC surveyed select businesses, fire departments, fire training centers, bulk storage facilities, airports, and Department of Defense (DoD) facilities. The responses to the survey have helped to determine if these entities used or stored materials containing PFOA/PFOS including AFFF and dispersants used in Teflon coating operations. The results of this survey will be updated periodically as additional responses are received..

Date of Government Version: 01/16/2019
Date Data Arrived at EDR: 05/08/2019
Date Made Active in Reports: 06/24/2019
Number of Days to Update: 47

Source: Department of Environmental Conservation
Telephone: 518-402-9020
Last EDR Contact: 02/01/2022
Next Scheduled EDR Contact: 05/16/2022
Data Release Frequency: Varies

Local Lists of Registered Storage Tanks

HIST UST: Historical Petroleum Bulk Storage Database
These facilities have petroleum storage capacities in excess of 1,100 gallons and less than 400,000 gallons. This database contains detailed information per site. It is no longer updated due to the sensitive nature of the information involved. See UST for more current data.

Date of Government Version: 01/01/2002
Date Data Arrived at EDR: 06/02/2006
Date Made Active in Reports: 07/20/2006
Number of Days to Update: 48

Source: Department of Environmental Conservation
Telephone: 518-402-9549
Last EDR Contact: 10/23/2006
Next Scheduled EDR Contact: 01/22/2007
Data Release Frequency: Varies

HIST AST: Historical Petroleum Bulk Storage Database
These facilities have petroleum storage capabilities in excess of 1,100 gallons and less than 400,000 gallons. This database contains detailed information per site. No longer updated due to the sensitive nature of the information involved. See AST for more current data.

Date of Government Version: 01/01/2002
Date Data Arrived at EDR: 06/02/2006
Date Made Active in Reports: 07/20/2006
Number of Days to Update: 48

Source: Department of Environmental Conservation
Telephone: 518-402-9549
Last EDR Contact: 10/23/2006
Next Scheduled EDR Contact: 01/22/2007
Data Release Frequency: No Update Planned

Local Land Records

LIENS: Spill Liens Information
Lien information from the Oil Spill Fund.

Date of Government Version: 11/01/2021
Date Data Arrived at EDR: 11/02/2021
Date Made Active in Reports: 01/24/2022
Number of Days to Update: 83

Source: Office of the State Comptroller
Telephone: 518-474-9034
Last EDR Contact: 01/31/2022
Next Scheduled EDR Contact: 05/16/2022
Data Release Frequency: Quarterly

LIENS 2: CERCLA Lien Information
A Federal CERCLA ('Superfund') lien can exist by operation of law at any site or property at which EPA has spent Superfund monies. These monies are spent to investigate and address releases and threatened releases of contamination. CERCLIS provides information as to the identity of these sites and properties.

Date of Government Version: 01/25/2022
Date Data Arrived at EDR: 02/03/2022
Date Made Active in Reports: 02/22/2022
Number of Days to Update: 19

Source: Environmental Protection Agency
Telephone: 202-564-6023
Last EDR Contact: 04/01/2022
Next Scheduled EDR Contact: 07/11/2022
Data Release Frequency: Semi-Annually

Records of Emergency Release Reports

HMIRS: Hazardous Materials Information Reporting System
Hazardous Materials Incident Report System. HMIRS contains hazardous material spill incidents reported to DOT.

Date of Government Version: 12/15/2021
Date Data Arrived at EDR: 12/16/2021
Date Made Active in Reports: 03/10/2022
Number of Days to Update: 84

Source: U.S. Department of Transportation
Telephone: 202-366-4555
Last EDR Contact: 03/21/2022
Next Scheduled EDR Contact: 07/04/2022
Data Release Frequency: Quarterly

SPILLS: Spills Information Database
Data collected on spills reported to NYSDEC as required by one or more of the following: Article 12 of the Navigation Law, 6 NYCRR Section 613.8 (from PBS regs), or 6 NYCRR Section 595.2 (from CBS regs). It includes spills active as of April 1, 1986, as well as spills occurring since this date.

Date of Government Version: 03/15/2022
Date Data Arrived at EDR: 03/15/2022
Date Made Active in Reports: 03/16/2022
Number of Days to Update: 1

Source: Department of Environmental Conservation
Telephone: 518-402-9549
Last EDR Contact: 03/15/2022
Next Scheduled EDR Contact: 05/23/2022
Data Release Frequency: Varies

HIST SPILLS: SPILLS Database

This database contains records of chemical and petroleum spill incidents. Under State law, petroleum and hazardous chemical spills that can impact the waters of the state must be reported by the spiller (and, in some cases, by anyone who has knowledge of the spills). In 2002, the Department of Environmental Conservation stopped providing updates to its original Spills Information Database. This database includes fields that are no longer available from the NYDEC as of January 1, 2002. Current information may be found in the NY SPILLS database. Department of Environmental Conservation.

Date of Government Version: 01/01/2002
Date Data Arrived at EDR: 07/08/2005
Date Made Active in Reports: 07/14/2005
Number of Days to Update: 6

Source: Department of Environmental Conservation
Telephone: 518-402-9549
Last EDR Contact: 07/07/2005
Next Scheduled EDR Contact: N/A
Data Release Frequency: No Update Planned

SPILLS 90: SPILLS90 data from FirstSearch

Spills 90 includes those spill and release records available exclusively from FirstSearch databases. Typically, they may include chemical, oil and/or hazardous substance spills recorded after 1990. Duplicate records that are already included in EDR incident and release records are not included in Spills 90.

Date of Government Version: 12/14/2012
Date Data Arrived at EDR: 01/03/2013
Date Made Active in Reports: 02/12/2013
Number of Days to Update: 40

Source: FirstSearch
Telephone: N/A
Last EDR Contact: 01/03/2013
Next Scheduled EDR Contact: N/A
Data Release Frequency: No Update Planned

SPILLS 80: SPILLS80 data from FirstSearch

Spills 80 includes those spill and release records available from FirstSearch databases prior to 1990. Typically, they may include chemical, oil and/or hazardous substance spills recorded before 1990. Duplicate records that are already included in EDR incident and release records are not included in Spills 80.

Date of Government Version: 11/02/2010
Date Data Arrived at EDR: 01/03/2013
Date Made Active in Reports: 03/07/2013
Number of Days to Update: 63

Source: FirstSearch
Telephone: N/A
Last EDR Contact: 01/03/2013
Next Scheduled EDR Contact: N/A
Data Release Frequency: No Update Planned

Other Ascertainable Records

RCRA NonGen / NLR: RCRA - Non Generators / No Longer Regulated

RCRAInfo is EPA's comprehensive information system, providing access to data supporting the Resource Conservation and Recovery Act (RCRA) of 1976 and the Hazardous and Solid Waste Amendments (HSWA) of 1984. The database includes selective information on sites which generate, transport, store, treat and/or dispose of hazardous waste as defined by the Resource Conservation and Recovery Act (RCRA). Non-Generators do not presently generate hazardous waste.

Date of Government Version: 02/28/2022
Date Data Arrived at EDR: 03/02/2022
Date Made Active in Reports: 03/17/2022
Number of Days to Update: 15

Source: Environmental Protection Agency
Telephone: (212) 637-3660
Last EDR Contact: 04/06/2022
Next Scheduled EDR Contact: 07/04/2022
Data Release Frequency: Quarterly

FUDS: Formerly Used Defense Sites

The listing includes locations of Formerly Used Defense Sites properties where the US Army Corps of Engineers is actively working or will take necessary cleanup actions.

Date of Government Version: 10/26/2021
Date Data Arrived at EDR: 11/16/2021
Date Made Active in Reports: 02/08/2022
Number of Days to Update: 84

Source: U.S. Army Corps of Engineers
Telephone: 202-528-4285
Last EDR Contact: 02/15/2022
Next Scheduled EDR Contact: 05/30/2022
Data Release Frequency: Varies

DOD: Department of Defense Sites

This data set consists of federally owned or administered lands, administered by the Department of Defense, that have any area equal to or greater than 640 acres of the United States, Puerto Rico, and the U.S. Virgin Islands.

Date of Government Version: 06/07/2021
Date Data Arrived at EDR: 07/13/2021
Date Made Active in Reports: 03/09/2022
Number of Days to Update: 239

Source: USGS
Telephone: 888-275-8747
Last EDR Contact: 04/12/2022
Next Scheduled EDR Contact: 07/25/2022
Data Release Frequency: Varies

FEDLAND: Federal and Indian Lands

Federally and Indian administrated lands of the United States. Lands included are administrated by: Army Corps of Engineers, Bureau of Reclamation, National Wild and Scenic River, National Wildlife Refuge, Public Domain Land, Wilderness, Wilderness Study Area, Wildlife Management Area, Bureau of Indian Affairs, Bureau of Land Management, Department of Justice, Forest Service, Fish and Wildlife Service, National Park Service.

Date of Government Version: 04/02/2018
Date Data Arrived at EDR: 04/11/2018
Date Made Active in Reports: 11/06/2019
Number of Days to Update: 574

Source: U.S. Geological Survey
Telephone: 888-275-8747
Last EDR Contact: 04/05/2022
Next Scheduled EDR Contact: 07/18/2022
Data Release Frequency: N/A

SCRD DRYCLEANERS: State Coalition for Remediation of Drycleaners Listing

The State Coalition for Remediation of Drycleaners was established in 1998, with support from the U.S. EPA Office of Superfund Remediation and Technology Innovation. It is comprised of representatives of states with established drycleaner remediation programs. Currently the member states are Alabama, Connecticut, Florida, Illinois, Kansas, Minnesota, Missouri, North Carolina, Oregon, South Carolina, Tennessee, Texas, and Wisconsin.

Date of Government Version: 01/01/2017
Date Data Arrived at EDR: 02/03/2017
Date Made Active in Reports: 04/07/2017
Number of Days to Update: 63

Source: Environmental Protection Agency
Telephone: 615-532-8599
Last EDR Contact: 02/08/2022
Next Scheduled EDR Contact: 05/23/2022
Data Release Frequency: Varies

US FIN ASSUR: Financial Assurance Information

All owners and operators of facilities that treat, store, or dispose of hazardous waste are required to provide proof that they will have sufficient funds to pay for the clean up, closure, and post-closure care of their facilities.

Date of Government Version: 12/13/2021
Date Data Arrived at EDR: 12/17/2021
Date Made Active in Reports: 03/17/2022
Number of Days to Update: 90

Source: Environmental Protection Agency
Telephone: 202-566-1917
Last EDR Contact: 03/21/2022
Next Scheduled EDR Contact: 07/04/2022
Data Release Frequency: Quarterly

EPA WATCH LIST: EPA WATCH LIST

EPA maintains a "Watch List" to facilitate dialogue between EPA, state and local environmental agencies on enforcement matters relating to facilities with alleged violations identified as either significant or high priority. Being on the Watch List does not mean that the facility has actually violated the law only that an investigation by EPA or a state or local environmental agency has led those organizations to allege that an unproven violation has in fact occurred. Being on the Watch List does not represent a higher level of concern regarding the alleged violations that were detected, but instead indicates cases requiring additional dialogue between EPA, state and local agencies - primarily because of the length of time the alleged violation has gone unaddressed or unresolved.

Date of Government Version: 08/30/2013
Date Data Arrived at EDR: 03/21/2014
Date Made Active in Reports: 06/17/2014
Number of Days to Update: 88

Source: Environmental Protection Agency
Telephone: 617-520-3000
Last EDR Contact: 02/01/2022
Next Scheduled EDR Contact: 05/16/2022
Data Release Frequency: Quarterly

2020 COR ACTION: 2020 Corrective Action Program List

The EPA has set ambitious goals for the RCRA Corrective Action program by creating the 2020 Corrective Action Universe. This RCRA cleanup baseline includes facilities expected to need corrective action. The 2020 universe contains a wide variety of sites. Some properties are heavily contaminated while others were contaminated but have since been cleaned up. Still others have not been fully investigated yet, and may require little or no remediation. Inclusion in the 2020 Universe does not necessarily imply failure on the part of a facility to meet its RCRA obligations.

Date of Government Version: 09/30/2017
Date Data Arrived at EDR: 05/08/2018
Date Made Active in Reports: 07/20/2018
Number of Days to Update: 73

Source: Environmental Protection Agency
Telephone: 703-308-4044
Last EDR Contact: 02/03/2022
Next Scheduled EDR Contact: 05/16/2022
Data Release Frequency: Varies

TSCA: Toxic Substances Control Act

Toxic Substances Control Act. TSCA identifies manufacturers and importers of chemical substances included on the TSCA Chemical Substance Inventory list. It includes data on the production volume of these substances by plant site.

Date of Government Version: 12/31/2016
Date Data Arrived at EDR: 06/17/2020
Date Made Active in Reports: 09/10/2020
Number of Days to Update: 85

Source: EPA
Telephone: 202-260-5521
Last EDR Contact: 03/18/2022
Next Scheduled EDR Contact: 06/27/2022
Data Release Frequency: Every 4 Years

TRIS: Toxic Chemical Release Inventory System

Toxic Release Inventory System. TRIS identifies facilities which release toxic chemicals to the air, water and land in reportable quantities under SARA Title III Section 313.

Date of Government Version: 12/31/2018
Date Data Arrived at EDR: 08/14/2020
Date Made Active in Reports: 11/04/2020
Number of Days to Update: 82

Source: EPA
Telephone: 202-566-0250
Last EDR Contact: 02/18/2022
Next Scheduled EDR Contact: 05/30/2022
Data Release Frequency: Annually

SSTS: Section 7 Tracking Systems

Section 7 of the Federal Insecticide, Fungicide and Rodenticide Act, as amended (92 Stat. 829) requires all registered pesticide-producing establishments to submit a report to the Environmental Protection Agency by March 1st each year. Each establishment must report the types and amounts of pesticides, active ingredients and devices being produced, and those having been produced and sold or distributed in the past year.

Date of Government Version: 01/19/2022
Date Data Arrived at EDR: 01/19/2022
Date Made Active in Reports: 04/11/2022
Number of Days to Update: 82

Source: EPA
Telephone: 202-564-4203
Last EDR Contact: 01/19/2022
Next Scheduled EDR Contact: 05/02/2022
Data Release Frequency: Annually

ROD: Records Of Decision

Record of Decision. ROD documents mandate a permanent remedy at an NPL (Superfund) site containing technical and health information to aid in the cleanup.

Date of Government Version: 01/25/2022
Date Data Arrived at EDR: 02/03/2022
Date Made Active in Reports: 02/22/2022
Number of Days to Update: 19

Source: EPA
Telephone: 703-416-0223
Last EDR Contact: 04/01/2022
Next Scheduled EDR Contact: 06/13/2022
Data Release Frequency: Annually

RMP: Risk Management Plans

When Congress passed the Clean Air Act Amendments of 1990, it required EPA to publish regulations and guidance for chemical accident prevention at facilities using extremely hazardous substances. The Risk Management Program Rule (RMP Rule) was written to implement Section 112(r) of these amendments. The rule, which built upon existing industry codes and standards, requires companies of all sizes that use certain flammable and toxic substances to develop a Risk Management Program, which includes a(n): Hazard assessment that details the potential effects of an accidental release, an accident history of the last five years, and an evaluation of worst-case and alternative accidental releases; Prevention program that includes safety precautions and maintenance, monitoring, and employee training measures; and Emergency response program that spells out emergency health care, employee training measures and procedures for informing the public and response agencies (e.g the fire department) should an accident occur.

Date of Government Version: 10/20/2021
Date Data Arrived at EDR: 11/05/2021
Date Made Active in Reports: 11/12/2021
Number of Days to Update: 7

Source: Environmental Protection Agency
Telephone: 202-564-8600
Last EDR Contact: 01/18/2022
Next Scheduled EDR Contact: 05/02/2022
Data Release Frequency: Varies

RAATS: RCRA Administrative Action Tracking System

RCRA Administration Action Tracking System. RAATS contains records based on enforcement actions issued under RCRA pertaining to major violators and includes administrative and civil actions brought by the EPA. For administration actions after September 30, 1995, data entry in the RAATS database was discontinued. EPA will retain a copy of the database for historical records. It was necessary to terminate RAATS because a decrease in agency resources made it impossible to continue to update the information contained in the database.

Date of Government Version: 04/17/1995
Date Data Arrived at EDR: 07/03/1995
Date Made Active in Reports: 08/07/1995
Number of Days to Update: 35

Source: EPA
Telephone: 202-564-4104
Last EDR Contact: 06/02/2008
Next Scheduled EDR Contact: 09/01/2008
Data Release Frequency: No Update Planned

PRP: Potentially Responsible Parties

A listing of verified Potentially Responsible Parties

Date of Government Version: 01/25/2022
Date Data Arrived at EDR: 02/03/2022
Date Made Active in Reports: 02/25/2022
Number of Days to Update: 22

Source: EPA
Telephone: 202-564-6023
Last EDR Contact: 04/01/2022
Next Scheduled EDR Contact: 05/16/2022
Data Release Frequency: Quarterly

PADS: PCB Activity Database System

PCB Activity Database. PADS Identifies generators, transporters, commercial storers and/or brokers and disposers of PCB's who are required to notify the EPA of such activities.

Date of Government Version: 01/20/2022
Date Data Arrived at EDR: 01/20/2022
Date Made Active in Reports: 03/25/2022
Number of Days to Update: 64

Source: EPA
Telephone: 202-566-0500
Last EDR Contact: 04/08/2022
Next Scheduled EDR Contact: 07/18/2022
Data Release Frequency: Annually

ICIS: Integrated Compliance Information System

The Integrated Compliance Information System (ICIS) supports the information needs of the national enforcement and compliance program as well as the unique needs of the National Pollutant Discharge Elimination System (NPDES) program.

Date of Government Version: 11/18/2016
Date Data Arrived at EDR: 11/23/2016
Date Made Active in Reports: 02/10/2017
Number of Days to Update: 79

Source: Environmental Protection Agency
Telephone: 202-564-2501
Last EDR Contact: 03/31/2022
Next Scheduled EDR Contact: 07/18/2022
Data Release Frequency: Quarterly

FTTS: FIFRA/ TSCA Tracking System - FIFRA (Federal Insecticide, Fungicide, & Rodenticide Act)/TSCA (Toxic Substances Control Act)
FTTS tracks administrative cases and pesticide enforcement actions and compliance activities related to FIFRA, TSCA and EPCRA (Emergency Planning and Community Right-to-Know Act). To maintain currency, EDR contacts the Agency on a quarterly basis.

Date of Government Version: 04/09/2009
Date Data Arrived at EDR: 04/16/2009
Date Made Active in Reports: 05/11/2009
Number of Days to Update: 25

Source: EPA/Office of Prevention, Pesticides and Toxic Substances
Telephone: 202-566-1667
Last EDR Contact: 08/18/2017
Next Scheduled EDR Contact: 12/04/2017
Data Release Frequency: No Update Planned

FTTS INSP: FIFRA/ TSCA Tracking System - FIFRA (Federal Insecticide, Fungicide, & Rodenticide Act)/TSCA (Toxic Substances Control Act)
A listing of FIFRA/TSCA Tracking System (FTTS) inspections and enforcements.

Date of Government Version: 04/09/2009
Date Data Arrived at EDR: 04/16/2009
Date Made Active in Reports: 05/11/2009
Number of Days to Update: 25

Source: EPA
Telephone: 202-566-1667
Last EDR Contact: 08/18/2017
Next Scheduled EDR Contact: 12/04/2017
Data Release Frequency: No Update Planned

MLTS: Material Licensing Tracking System
MLTS is maintained by the Nuclear Regulatory Commission and contains a list of approximately 8,100 sites which possess or use radioactive materials and which are subject to NRC licensing requirements. To maintain currency, EDR contacts the Agency on a quarterly basis.

Date of Government Version: 07/29/2021
Date Data Arrived at EDR: 08/24/2021
Date Made Active in Reports: 11/19/2021
Number of Days to Update: 87

Source: Nuclear Regulatory Commission
Telephone: 301-415-7169
Last EDR Contact: 01/18/2022
Next Scheduled EDR Contact: 05/02/2022
Data Release Frequency: Quarterly

COAL ASH DOE: Steam-Electric Plant Operation Data
A listing of power plants that store ash in surface ponds.

Date of Government Version: 12/31/2020
Date Data Arrived at EDR: 11/30/2021
Date Made Active in Reports: 02/22/2022
Number of Days to Update: 84

Source: Department of Energy
Telephone: 202-586-8719
Last EDR Contact: 02/28/2022
Next Scheduled EDR Contact: 06/13/2022
Data Release Frequency: Varies

COAL ASH EPA: Coal Combustion Residues Surface Impoundments List
A listing of coal combustion residues surface impoundments with high hazard potential ratings.

Date of Government Version: 01/12/2017
Date Data Arrived at EDR: 03/05/2019
Date Made Active in Reports: 11/11/2019
Number of Days to Update: 251

Source: Environmental Protection Agency
Telephone: N/A
Last EDR Contact: 02/28/2022
Next Scheduled EDR Contact: 06/13/2022
Data Release Frequency: Varies

PCB TRANSFORMER: PCB Transformer Registration Database
The database of PCB transformer registrations that includes all PCB registration submittals.

Date of Government Version: 09/13/2019
Date Data Arrived at EDR: 11/06/2019
Date Made Active in Reports: 02/10/2020
Number of Days to Update: 96

Source: Environmental Protection Agency
Telephone: 202-566-0517
Last EDR Contact: 02/04/2022
Next Scheduled EDR Contact: 05/16/2022
Data Release Frequency: Varies

RADINFO: Radiation Information Database
The Radiation Information Database (RADINFO) contains information about facilities that are regulated by U.S. Environmental Protection Agency (EPA) regulations for radiation and radioactivity.

Date of Government Version: 07/01/2019
Date Data Arrived at EDR: 07/01/2019
Date Made Active in Reports: 09/23/2019
Number of Days to Update: 84

Source: Environmental Protection Agency
Telephone: 202-343-9775
Last EDR Contact: 03/28/2022
Next Scheduled EDR Contact: 07/11/2022
Data Release Frequency: Quarterly

HIST FTTS: FIFRA/TSCA Tracking System Administrative Case Listing

A complete administrative case listing from the FIFRA/TSCA Tracking System (FTTS) for all ten EPA regions. The information was obtained from the National Compliance Database (NCDB). NCDB supports the implementation of FIFRA (Federal Insecticide, Fungicide, and Rodenticide Act) and TSCA (Toxic Substances Control Act). Some EPA regions are now closing out records. Because of that, and the fact that some EPA regions are not providing EPA Headquarters with updated records, it was decided to create a HIST FTTS database. It included records that may not be included in the newer FTTS database updates. This database is no longer updated.

Date of Government Version: 10/19/2006
Date Data Arrived at EDR: 03/01/2007
Date Made Active in Reports: 04/10/2007
Number of Days to Update: 40

Source: Environmental Protection Agency
Telephone: 202-564-2501
Last EDR Contact: 12/17/2007
Next Scheduled EDR Contact: 03/17/2008
Data Release Frequency: No Update Planned

HIST FTTS INSP: FIFRA/TSCA Tracking System Inspection & Enforcement Case Listing

A complete inspection and enforcement case listing from the FIFRA/TSCA Tracking System (FTTS) for all ten EPA regions. The information was obtained from the National Compliance Database (NCDB). NCDB supports the implementation of FIFRA (Federal Insecticide, Fungicide, and Rodenticide Act) and TSCA (Toxic Substances Control Act). Some EPA regions are now closing out records. Because of that, and the fact that some EPA regions are not providing EPA Headquarters with updated records, it was decided to create a HIST FTTS database. It included records that may not be included in the newer FTTS database updates. This database is no longer updated.

Date of Government Version: 10/19/2006
Date Data Arrived at EDR: 03/01/2007
Date Made Active in Reports: 04/10/2007
Number of Days to Update: 40

Source: Environmental Protection Agency
Telephone: 202-564-2501
Last EDR Contact: 12/17/2008
Next Scheduled EDR Contact: 03/17/2008
Data Release Frequency: No Update Planned

DOT OPS: Incident and Accident Data

Department of Transporation, Office of Pipeline Safety Incident and Accident data.

Date of Government Version: 01/02/2020
Date Data Arrived at EDR: 01/28/2020
Date Made Active in Reports: 04/17/2020
Number of Days to Update: 80

Source: Department of Transporation, Office of Pipeline Safety
Telephone: 202-366-4595
Last EDR Contact: 01/24/2022
Next Scheduled EDR Contact: 05/08/2022
Data Release Frequency: Quarterly

CONSENT: Superfund (CERCLA) Consent Decrees

Major legal settlements that establish responsibility and standards for cleanup at NPL (Superfund) sites. Released periodically by United States District Courts after settlement by parties to litigation matters.

Date of Government Version: 12/31/2021
Date Data Arrived at EDR: 01/14/2022
Date Made Active in Reports: 03/25/2022
Number of Days to Update: 70

Source: Department of Justice, Consent Decree Library
Telephone: Varies
Last EDR Contact: 04/04/2022
Next Scheduled EDR Contact: 07/18/2022
Data Release Frequency: Varies

BRS: Biennial Reporting System

The Biennial Reporting System is a national system administered by the EPA that collects data on the generation and management of hazardous waste. BRS captures detailed data from two groups: Large Quantity Generators (LQG) and Treatment, Storage, and Disposal Facilities.

Date of Government Version: 12/31/2019
Date Data Arrived at EDR: 03/02/2022
Date Made Active in Reports: 03/25/2022
Number of Days to Update: 23

Source: EPA/NTIS
Telephone: 800-424-9346
Last EDR Contact: 03/02/2022
Next Scheduled EDR Contact: 07/04/2022
Data Release Frequency: Biennially

INDIAN RESERV: Indian Reservations

This map layer portrays Indian administered lands of the United States that have any area equal to or greater than 640 acres.

Date of Government Version: 12/31/2014
Date Data Arrived at EDR: 07/14/2015
Date Made Active in Reports: 01/10/2017
Number of Days to Update: 546

Source: USGS
Telephone: 202-208-3710
Last EDR Contact: 04/05/2022
Next Scheduled EDR Contact: 07/18/2022
Data Release Frequency: Semi-Annually

FUSRAP: Formerly Utilized Sites Remedial Action Program

DOE established the Formerly Utilized Sites Remedial Action Program (FUSRAP) in 1974 to remediate sites where radioactive contamination remained from Manhattan Project and early U.S. Atomic Energy Commission (AEC) operations.

Date of Government Version: 07/26/2021
Date Data Arrived at EDR: 07/27/2021
Date Made Active in Reports: 10/22/2021
Number of Days to Update: 87

Source: Department of Energy
Telephone: 202-586-3559
Last EDR Contact: 01/31/2022
Next Scheduled EDR Contact: 05/16/2022
Data Release Frequency: Varies

UMTRA: Uranium Mill Tailings Sites

Uranium ore was mined by private companies for federal government use in national defense programs. When the mills shut down, large piles of the sand-like material (mill tailings) remain after uranium has been extracted from the ore. Levels of human exposure to radioactive materials from the piles are low; however, in some cases tailings were used as construction materials before the potential health hazards of the tailings were recognized.

Date of Government Version: 08/30/2019
Date Data Arrived at EDR: 11/15/2019
Date Made Active in Reports: 01/28/2020
Number of Days to Update: 74

Source: Department of Energy
Telephone: 505-845-0011
Last EDR Contact: 02/17/2022
Next Scheduled EDR Contact: 05/30/2022
Data Release Frequency: Varies

LEAD SMELTER 1: Lead Smelter Sites

A listing of former lead smelter site locations.

Date of Government Version: 01/25/2022
Date Data Arrived at EDR: 02/03/2022
Date Made Active in Reports: 02/22/2022
Number of Days to Update: 19

Source: Environmental Protection Agency
Telephone: 703-603-8787
Last EDR Contact: 05/03/2022
Next Scheduled EDR Contact: 07/11/2022
Data Release Frequency: Varies

LEAD SMELTER 2: Lead Smelter Sites

A list of several hundred sites in the U.S. where secondary lead smelting was done from 1931and 1964. These sites may pose a threat to public health through ingestion or inhalation of contaminated soil or dust

Date of Government Version: 04/05/2001
Date Data Arrived at EDR: 10/27/2010
Date Made Active in Reports: 12/02/2010
Number of Days to Update: 36

Source: American Journal of Public Health
Telephone: 703-305-6451
Last EDR Contact: 12/02/2009
Next Scheduled EDR Contact: N/A
Data Release Frequency: No Update Planned

US AIRS (AFS): Aerometric Information Retrieval System Facility Subsystem (AFS)

The database is a sub-system of Aerometric Information Retrieval System (AIRS). AFS contains compliance data on air pollution point sources regulated by the U.S. EPA and/or state and local air regulatory agencies. This information comes from source reports by various stationary sources of air pollution, such as electric power plants, steel mills, factories, and universities, and provides information about the air pollutants they produce. Action, air program, air program pollutant, and general level plant data. It is used to track emissions and compliance data from industrial plants.

Date of Government Version: 10/12/2016
Date Data Arrived at EDR: 10/26/2016
Date Made Active in Reports: 02/03/2017
Number of Days to Update: 100

Source: EPA
Telephone: 202-564-2496
Last EDR Contact: 09/26/2017
Next Scheduled EDR Contact: 01/08/2018
Data Release Frequency: Annually

US AIRS MINOR: Air Facility System Data
A listing of minor source facilities.

Date of Government Version: 10/12/2016
Date Data Arrived at EDR: 10/26/2016
Date Made Active in Reports: 02/03/2017
Number of Days to Update: 100

Source: EPA
Telephone: 202-564-2496
Last EDR Contact: 09/26/2017
Next Scheduled EDR Contact: 01/08/2018
Data Release Frequency: Annually

MINES VIOLATIONS: MSHA Violation Assessment Data
Mines violation and assessment information. Department of Labor, Mine Safety & Health Administration.

Date of Government Version: 03/21/2022
Date Data Arrived at EDR: 03/22/2022
Date Made Active in Reports: 03/25/2022
Number of Days to Update: 3

Source: DOL, Mine Safety & Health Admi
Telephone: 202-693-9424
Last EDR Contact: 03/14/2022
Next Scheduled EDR Contact: 06/13/2022
Data Release Frequency: Quarterly

US MINES: Mines Master Index File
Contains all mine identification numbers issued for mines active or opened since 1971. The data also includes violation information.

Date of Government Version: 11/02/2021
Date Data Arrived at EDR: 11/22/2021
Date Made Active in Reports: 02/14/2022
Number of Days to Update: 84

Source: Department of Labor, Mine Safety and Health Administration
Telephone: 303-231-5959
Last EDR Contact: 02/23/2022
Next Scheduled EDR Contact: 06/06/2022
Data Release Frequency: Semi-Annually

US MINES 2: Ferrous and Nonferrous Metal Mines Database Listing
This map layer includes ferrous (ferrous metal mines are facilities that extract ferrous metals, such as iron ore or molybdenum) and nonferrous (Nonferrous metal mines are facilities that extract nonferrous metals, such as gold, silver, copper, zinc, and lead) metal mines in the United States.

Date of Government Version: 05/06/2020
Date Data Arrived at EDR: 05/27/2020
Date Made Active in Reports: 08/13/2020
Number of Days to Update: 78

Source: USGS
Telephone: 703-648-7709
Last EDR Contact: 02/24/2022
Next Scheduled EDR Contact: 06/06/2022
Data Release Frequency: Varies

US MINES 3: Active Mines & Mineral Plants Database Listing
Active Mines and Mineral Processing Plant operations for commodities monitored by the Minerals Information Team of the USGS.

Date of Government Version: 04/14/2011
Date Data Arrived at EDR: 06/08/2011
Date Made Active in Reports: 09/13/2011
Number of Days to Update: 97

Source: USGS
Telephone: 703-648-7709
Last EDR Contact: 02/24/2022
Next Scheduled EDR Contact: 06/06/2022
Data Release Frequency: Varies

ABANDONED MINES: Abandoned Mines
An inventory of land and water impacted by past mining (primarily coal mining) is maintained by OSMRE to provide information needed to implement the Surface Mining Control and Reclamation Act of 1977 (SMCRA). The inventory contains information on the location, type, and extent of AML impacts, as well as, information on the cost associated with the reclamation of those problems. The inventory is based upon field surveys by State, Tribal, and OSMRE program officials. It is dynamic to the extent that it is modified as new problems are identified and existing problems are reclaimed.

Date of Government Version: 12/14/2021
Date Data Arrived at EDR: 12/15/2021
Date Made Active in Reports: 03/10/2022
Number of Days to Update: 85

Source: Department of Interior
Telephone: 202-208-2609
Last EDR Contact: 03/04/2022
Next Scheduled EDR Contact: 06/20/2022
Data Release Frequency: Quarterly

FINDS: Facility Index System/Facility Registry System

Facility Index System. FINDS contains both facility information and 'pointers' to other sources that contain more detail. EDR includes the following FINDS databases in this report: PCS (Permit Compliance System), AIRS (Aerometric Information Retrieval System), DOCKET (Enforcement Docket used to manage and track information on civil judicial enforcement cases for all environmental statutes), FURS (Federal Underground Injection Control), C-DOCKET (Criminal Docket System used to track criminal enforcement actions for all environmental statutes), FFIS (Federal Facilities Information System), STATE (State Environmental Laws and Statutes), and PADS (PCB Activity Data System).

Date of Government Version: 11/04/2021
Date Data Arrived at EDR: 11/22/2021
Date Made Active in Reports: 02/25/2022
Number of Days to Update: 95

Source: EPA
Telephone: (212) 637-3000
Last EDR Contact: 02/28/2022
Next Scheduled EDR Contact: 06/13/2022
Data Release Frequency: Quarterly

DOCKET HWC: Hazardous Waste Compliance Docket Listing

A complete list of the Federal Agency Hazardous Waste Compliance Docket Facilities.

Date of Government Version: 05/06/2021
Date Data Arrived at EDR: 05/21/2021
Date Made Active in Reports: 08/11/2021
Number of Days to Update: 82

Source: Environmental Protection Agency
Telephone: 202-564-0527
Last EDR Contact: 02/22/2022
Next Scheduled EDR Contact: 06/06/2022
Data Release Frequency: Varies

ECHO: Enforcement & Compliance History Information

ECHO provides integrated compliance and enforcement information for about 800,000 regulated facilities nationwide.

Date of Government Version: 01/01/2022
Date Data Arrived at EDR: 01/04/2022
Date Made Active in Reports: 01/10/2022
Number of Days to Update: 6

Source: Environmental Protection Agency
Telephone: 202-564-2280
Last EDR Contact: 04/05/2022
Next Scheduled EDR Contact: 07/18/2022
Data Release Frequency: Quarterly

UXO: Unexploded Ordnance Sites

A listing of unexploded ordnance site locations

Date of Government Version: 12/31/2020
Date Data Arrived at EDR: 01/11/2022
Date Made Active in Reports: 02/14/2022
Number of Days to Update: 34

Source: Department of Defense
Telephone: 703-704-1564
Last EDR Contact: 04/12/2022
Next Scheduled EDR Contact: 07/25/2022
Data Release Frequency: Varies

FUELS PROGRAM: EPA Fuels Program Registered Listing

This listing includes facilities that are registered under the Part 80 (Code of Federal Regulations) EPA Fuels Programs. All companies now are required to submit new and updated registrations.

Date of Government Version: 11/15/2021
Date Data Arrived at EDR: 11/15/2021
Date Made Active in Reports: 02/01/2022
Number of Days to Update: 78

Source: EPA
Telephone: 800-385-6164
Last EDR Contact: 02/17/2022
Next Scheduled EDR Contact: 05/30/2022
Data Release Frequency: Quarterly

AIRS: Air Emissions Data

Point source emissions inventory data.

Date of Government Version: 01/31/2022
Date Data Arrived at EDR: 02/01/2022
Date Made Active in Reports: 02/10/2022
Number of Days to Update: 9

Source: Department of Environmental Conservation
Telephone: 518-402-8452
Last EDR Contact: 01/18/2022
Next Scheduled EDR Contact: 05/02/2022
Data Release Frequency: Annually

COAL ASH: Coal Ash Disposal Site Listing
A listing of coal ash disposal site locations.

Date of Government Version: 12/21/2021
Date Data Arrived at EDR: 12/27/2021
Date Made Active in Reports: 03/16/2022
Number of Days to Update: 79

Source: Department of Environmental Conservation
Telephone: 518-402-8660
Last EDR Contact: 03/28/2022
Next Scheduled EDR Contact: 07/11/2022
Data Release Frequency: Quarterly

DRYCLEANERS: Registered Drycleaners
A listing of all registered drycleaning facilities.

Date of Government Version: 12/10/2021
Date Data Arrived at EDR: 12/10/2021
Date Made Active in Reports: 03/01/2022
Number of Days to Update: 81

Source: Department of Environmental Conservation
Telephone: 518-402-8403
Last EDR Contact: 03/07/2022
Next Scheduled EDR Contact: 06/20/2022
Data Release Frequency: Annually

E DESIGNATION: E DESIGNATION SITE LISTING
The (E (Environmental)) designation would ensure that sampling and remediation take place on the subject properties, and would avoid any significant impacts related to hazardous materials at these locations. The (E) designations would require that the fee owner of the sites conduct a testing and sampling protocol, and remediation where appropriate, to the satisfaction of the NYCDEP before the issuance of a building permit by the Department of Buildings pursuant to the provisions of Section 11-15 of the Zoning Resolution (Environmental Requirements). The (E) designations also include a mandatory construction-related health and safety plan which must be approved by NYCDEP.

Date of Government Version: 12/13/2021
Date Data Arrived at EDR: 12/17/2021
Date Made Active in Reports: 12/30/2021
Number of Days to Update: 13

Source: New York City Department of City Planning
Telephone: 718-595-6658
Last EDR Contact: 03/15/2022
Next Scheduled EDR Contact: 06/27/2022
Data Release Frequency: Semi-Annually

Financial Assurance 1: Financial Assurance Information Listing
Financial assurance information.

Date of Government Version: 12/21/2021
Date Data Arrived at EDR: 12/22/2021
Date Made Active in Reports: 03/16/2022
Number of Days to Update: 84

Source: Department of Environmental Conservation
Telephone: 518-402-8660
Last EDR Contact: 03/28/2022
Next Scheduled EDR Contact: 07/11/2022
Data Release Frequency: Quarterly

Financial Assurance 2: Financial Assurance Information Listing
A listing of financial assurance information for hazardous waste facilities. Financial assurance is intended to ensure that resources are available to pay for the cost of closure, post-closure care, and corrective measures if the owner or operator of a regulated facility is unable or unwilling to pay.

Date of Government Version: 06/11/2020
Date Data Arrived at EDR: 06/16/2020
Date Made Active in Reports: 09/02/2020
Number of Days to Update: 78

Source: Department of Environmental Conservation
Telephone: 518-402-8712
Last EDR Contact: 03/07/2022
Next Scheduled EDR Contact: 06/20/2022
Data Release Frequency: Varies

HSWDS: Hazardous Substance Waste Disposal Site Inventory
The list includes any known or suspected hazardous substance waste disposal sites. Also included are sites delisted from the Registry of Inactive Hazardous Waste Disposal Sites and non-Registry sites that U.S. EPA Preliminary Assessment (PA) reports or Site Investigation (SI) reports were prepared. Hazardous Substance Waste Disposal Sites are eligible to be Superfund sites now that the New York State Superfund has been refinanced and changed. This means that the study inventory has served its purpose and will no longer be maintained as a separate entity. The last version of the study inventory is frozen in time. The sites on the study will not automatically be made Superfund sites, rather each site will be further evaluated for listing on the Registry. So overtime they will be added to the registry or not.

Date of Government Version: 01/01/2003
Date Data Arrived at EDR: 10/20/2006
Date Made Active in Reports: 11/30/2006
Number of Days to Update: 41

Source: Department of Environmental Conservation
Telephone: 518-402-9564
Last EDR Contact: 05/26/2009
Next Scheduled EDR Contact: 08/24/2009
Data Release Frequency: No Update Planned

NY MANIFEST: Facility and Manifest Data

Manifest is a document that lists and tracks hazardous waste from the generator through transporters to a TSD facility.

Date of Government Version: 01/01/2019
Date Data Arrived at EDR: 10/29/2021
Date Made Active in Reports: 01/19/2022
Number of Days to Update: 82

Source: Department of Environmental Conservation
Telephone: 518-402-8651
Last EDR Contact: 01/28/2022
Next Scheduled EDR Contact: 05/09/2022
Data Release Frequency: Quarterly

SPDES: State Pollutant Discharge Elimination System

New York State has a state program which has been approved by the United States Environmental Protection Agency for the control of wastewater and stormwater discharges in accordance with the Clean Water Act. Under New York State law the program is known as the State Pollutant Discharge Elimination System (SPDES) and is broader in scope than that required by the Clean Water Act in that it controls point source discharges to groundwaters as well as surface waters.

Date of Government Version: 11/04/2021
Date Data Arrived at EDR: 11/16/2021
Date Made Active in Reports: 02/04/2022
Number of Days to Update: 80

Source: Department of Environmental Conservation
Telephone: 518-402-8233
Last EDR Contact: 01/18/2022
Next Scheduled EDR Contact: 05/02/2022
Data Release Frequency: No Update Planned

VAPOR REOPENED: Vapor Intrusion Legacy Site List

New York is currently re-evaluating previous assumptions and decisions regarding the potential for soil vapor intrusion exposures at sites. As a result, all past, current, and future contaminated sites will be evaluated to determine whether these sites have the potential for exposures related to soil vapor intrusion.

Date of Government Version: 12/01/2018
Date Data Arrived at EDR: 02/13/2019
Date Made Active in Reports: 06/13/2019
Number of Days to Update: 120

Source: Department of Environmenal Conservation
Telephone: 518-402-9814
Last EDR Contact: 02/08/2022
Next Scheduled EDR Contact: 05/23/2022
Data Release Frequency: Varies

UIC: Underground Injection Control Wells

A listing of enhanced oil recovery underground injection wells.

Date of Government Version: 11/29/2021
Date Data Arrived at EDR: 11/30/2021
Date Made Active in Reports: 02/22/2022
Number of Days to Update: 84

Source: Department of Environmental Conservation
Telephone: 518-402-8056
Last EDR Contact: 03/01/2022
Next Scheduled EDR Contact: 06/13/2022
Data Release Frequency: Quarterly

COOLING TOWERS: Registered Cooling Towers

This data includes the location of cooling towers registered with New York State. The data is self-reported by owners/property managers of cooling towers in service in New York State. In August 2015, the New York State Department of Health released emergency regulations requiring the owners of cooling towers to register them with New York State.

Date of Government Version: 01/04/2022
Date Data Arrived at EDR: 01/12/2022
Date Made Active in Reports: 04/01/2022
Number of Days to Update: 79

Source: Department of Health
Telephone: 518-402-7650
Last EDR Contact: 04/13/2022
Next Scheduled EDR Contact: 07/25/2022
Data Release Frequency: Varies

PCS: Permit Compliance System

PCS is a computerized management information system that contains data on National Pollutant Discharge Elimination System (NPDES) permit holding facilities. PCS tracks the permit, compliance, and enforcement status of NPDES facilities.

Date of Government Version: 07/14/2011
Date Data Arrived at EDR: 08/05/2011
Date Made Active in Reports: 09/29/2011
Number of Days to Update: 55

Source: EPA, Office of Water
Telephone: 202-564-2496
Last EDR Contact: 03/31/2022
Next Scheduled EDR Contact: 07/18/2022
Data Release Frequency: Semi-Annually

PCS ENF: Enforcement data

No description is available for this data

Date of Government Version: 12/31/2014
Date Data Arrived at EDR: 02/05/2015
Date Made Active in Reports: 03/06/2015
Number of Days to Update: 29

Source: EPA
Telephone: 202-564-2497
Last EDR Contact: 03/31/2022
Next Scheduled EDR Contact: 07/18/2022
Data Release Frequency: Varies

NYC LEAD 2: Recent Lead Paint Violations

Pursuant to New York City?s Housing Maintenance Code, the Department of Housing Preservation and Development (HPD) issues violations against conditions in rental dwelling units that have been verified to violate the New York City Housing Maintenance Code (HMC) or the New York State Multiple Dwelling Law (MDL). Violations are issued when an inspection verifies that a violation of the HMC or MDL exists. It is closed when the violation is corrected, as observed/verified by HPD or as certified by the landlord.

Date of Government Version: 11/02/2021
Date Data Arrived at EDR: 11/03/2021
Date Made Active in Reports: 01/24/2022
Number of Days to Update: 82

Source: New York City Department of Housing Preservation & Development
Telephone: 212-863-8200
Last EDR Contact: 02/02/2022
Next Scheduled EDR Contact: 05/16/2022
Data Release Frequency: Varies

MINES MRDS: Mineral Resources Data System

Mineral Resources Data System

Date of Government Version: 04/06/2018
Date Data Arrived at EDR: 10/21/2019
Date Made Active in Reports: 10/24/2019
Number of Days to Update: 3

Source: USGS
Telephone: 703-648-6533
Last EDR Contact: 02/24/2022
Next Scheduled EDR Contact: 06/06/2022
Data Release Frequency: Varies

NYC LEAD: Lead-based Paint Testing Results

The results of the inspections for all classrooms serving students under six in applicable buildings. Identifies all classrooms, whether there was observation of peeling paint, and if there was, standard response protocol was followed.

Date of Government Version: 03/24/2021
Date Data Arrived at EDR: 08/17/2021
Date Made Active in Reports: 08/17/2021
Number of Days to Update: 0

Source: New York City Department of Education
Telephone: 212-374-5141
Last EDR Contact: 02/04/2022
Next Scheduled EDR Contact: 05/16/2022
Data Release Frequency: Varies

PCS INACTIVE: Listing of Inactive PCS Permits

An inactive permit is a facility that has shut down or is no longer discharging.

Date of Government Version: 11/05/2014
Date Data Arrived at EDR: 01/06/2015
Date Made Active in Reports: 05/06/2015
Number of Days to Update: 120

Source: EPA
Telephone: 202-564-2496
Last EDR Contact: 03/31/2022
Next Scheduled EDR Contact: 07/18/2022
Data Release Frequency: Semi-Annually

EDR HIGH RISK HISTORICAL RECORDS

EDR Exclusive Records

EDR MGP: EDR Proprietary Manufactured Gas Plants

The EDR Proprietary Manufactured Gas Plant Database includes records of coal gas plants (manufactured gas plants) compiled by EDR's researchers. Manufactured gas sites were used in the United States from the 1800's to 1950's to produce a gas that could be distributed and used as fuel. These plants used whale oil, rosin, coal, or a mixture of coal, oil, and water that also produced a significant amount of waste. Many of the byproducts of the gas production, such as coal tar (oily waste containing volatile and non-volatile chemicals), sludges, oils and other compounds are potentially hazardous to human health and the environment. The byproduct from this process was frequently disposed of directly at the plant site and can remain or spread slowly, serving as a continuous source of soil and groundwater contamination.

Date of Government Version: N/A
Date Data Arrived at EDR: N/A
Date Made Active in Reports: N/A
Number of Days to Update: N/A

Source: EDR, Inc.
Telephone: N/A
Last EDR Contact: N/A
Next Scheduled EDR Contact: N/A
Data Release Frequency: No Update Planned

EDR Hist Auto: EDR Exclusive Historical Auto Stations

EDR has searched selected national collections of business directories and has collected listings of potential gas station/filling station/service station sites that were available to EDR researchers. EDR's review was limited to those categories of sources that might, in EDR's opinion, include gas station/filling station/service station establishments. The categories reviewed included, but were not limited to gas, gas station, gasoline station, filling station, auto, automobile repair, auto service station, service station, etc. This database falls within a category of information EDR classifies as "High Risk Historical Records", or HRHR. EDR's HRHR effort presents unique and sometimes proprietary data about past sites and operations that typically create environmental concerns, but may not show up in current government records searches.

Date of Government Version: N/A
Date Data Arrived at EDR: N/A
Date Made Active in Reports: N/A
Number of Days to Update: N/A

Source: EDR, Inc.
Telephone: N/A
Last EDR Contact: N/A
Next Scheduled EDR Contact: N/A
Data Release Frequency: Varies

EDR Hist Cleaner: EDR Exclusive Historical Cleaners

EDR has searched selected national collections of business directories and has collected listings of potential dry cleaner sites that were available to EDR researchers. EDR's review was limited to those categories of sources that might, in EDR's opinion, include dry cleaning establishments. The categories reviewed included, but were not limited to dry cleaners, cleaners, laundry, laundromat, cleaning/laundry, wash & dry etc. This database falls within a category of information EDR classifies as "High Risk Historical Records", or HRHR. EDR's HRHR effort presents unique and sometimes proprietary data about past sites and operations that typically create environmental concerns, but may not show up in current government records searches.

Date of Government Version: N/A
Date Data Arrived at EDR: N/A
Date Made Active in Reports: N/A
Number of Days to Update: N/A

Source: EDR, Inc.
Telephone: N/A
Last EDR Contact: N/A
Next Scheduled EDR Contact: N/A
Data Release Frequency: Varies

EDR RECOVERED GOVERNMENT ARCHIVES

Exclusive Recovered Govt. Archives

RGA HWS: Recovered Government Archive State Hazardous Waste Facilities List

The EDR Recovered Government Archive State Hazardous Waste database provides a list of SHWS incidents derived from historical databases and includes many records that no longer appear in current government lists. Compiled from Records formerly available from the Department of Environmental Conservation in New York.

Date of Government Version: N/A
Date Data Arrived at EDR: 07/01/2013
Date Made Active in Reports: 12/30/2013
Number of Days to Update: 182

Source: Department of Environmental Conservation
Telephone: N/A
Last EDR Contact: 06/01/2012
Next Scheduled EDR Contact: N/A
Data Release Frequency: Varies

RGA LF: Recovered Government Archive Solid Waste Facilities List
The EDR Recovered Government Archive Landfill database provides a list of landfills derived from historical databases and includes many records that no longer appear in current government lists. Compiled from Records formerly available from the Department of Environmental Conservation in New York.

Date of Government Version: N/A
Date Data Arrived at EDR: 07/01/2013
Date Made Active in Reports: 01/10/2014
Number of Days to Update: 193

Source: Department of Environmental Conservation
Telephone: N/A
Last EDR Contact: 06/01/2012
Next Scheduled EDR Contact: N/A
Data Release Frequency: Varies

COUNTY RECORDS

CORTLAND COUNTY:

AST - CORTLAND: Cortland County Storage Tank Listing
A listing of aboveground storage tank sites located in Cortland County.

Date of Government Version: 08/20/2019
Date Data Arrived at EDR: 08/20/2019
Date Made Active in Reports: 10/16/2019
Number of Days to Update: 57

Source: Cortland County Health Department
Telephone: 607-753-5035
Last EDR Contact: 01/24/2022
Next Scheduled EDR Contact: 05/09/2022
Data Release Frequency: Quarterly

UST - CORTLAND: Cortland County Storage Tank Listing
A listing of underground storage tank sites located in Cortland County.

Date of Government Version: 08/20/2019
Date Data Arrived at EDR: 08/20/2019
Date Made Active in Reports: 10/16/2019
Number of Days to Update: 57

Source: Cortland County Health Department
Telephone: 607-753-5035
Last EDR Contact: 01/24/2022
Next Scheduled EDR Contact: 05/09/2022
Data Release Frequency: Quarterly

NASSAU COUNTY:

AST - NASSAU: Registered Tank Database
A listing of aboveground storage tank sites located in Nassau County.

Date of Government Version: 01/09/2017
Date Data Arrived at EDR: 01/11/2017
Date Made Active in Reports: 02/15/2017
Number of Days to Update: 35

Source: Nassau County Health Department
Telephone: 516-571-3314
Last EDR Contact: 01/24/2022
Next Scheduled EDR Contact: 05/09/2022
Data Release Frequency: No Update Planned

AST NCFM: Storage Tank Database
A listing of aboveground storage tank sites located in Nassau County.

Date of Government Version: 02/15/2011
Date Data Arrived at EDR: 02/23/2011
Date Made Active in Reports: 03/29/2011
Number of Days to Update: 34

Source: Nassau County Office of the Fire Marshal
Telephone: 516-572-1000
Last EDR Contact: 02/07/2022
Next Scheduled EDR Contact: 05/09/2022
Data Release Frequency: Varies

TANKS NASSAU: Registered Tank Database in Nassau County
A listing of facilities in Nassau County with storage tanks.

Date of Government Version: 01/09/2017
Date Data Arrived at EDR: 01/11/2017
Date Made Active in Reports: 02/15/2017
Number of Days to Update: 35

Source: Nassau County Department of Health
Telephone: 516-227-9691
Last EDR Contact: 01/24/2022
Next Scheduled EDR Contact: 05/09/2022
Data Release Frequency: Varies

UST - NASSAU: Registered Tank Database
A listing of underground storage tank sites located in Nassau County.

Date of Government Version: 01/09/2017
Date Data Arrived at EDR: 01/11/2017
Date Made Active in Reports: 02/15/2017
Number of Days to Update: 35

Source: Nassau County Health Department
Telephone: 516-571-3314
Last EDR Contact: 01/24/2022
Next Scheduled EDR Contact: 05/09/2022
Data Release Frequency: No Update Planned

UST NCFM: Storage Tank Database
A listing of underground storage tank sites located in Nassau County.

Date of Government Version: 02/15/2011
Date Data Arrived at EDR: 02/23/2011
Date Made Active in Reports: 03/29/2011
Number of Days to Update: 34

Source: Nassau County Office of the Fire Marshal
Telephone: 516-572-1000
Last EDR Contact: 02/07/2022
Next Scheduled EDR Contact: 05/09/2022
Data Release Frequency: Varies

ROCKLAND COUNTY:

AST - ROCKLAND: Petroleum Bulk Storage Database
A listing of aboveground storage tank sites located in Rockland County. Rockland County?s Petroleum Bulk Storage (PBS) program is no longer in service. All related operations/duties are now wholly overseen by the New York State Dept. of Environmental Conservation (NYSDEC).

Date of Government Version: 02/02/2017
Date Data Arrived at EDR: 03/17/2017
Date Made Active in Reports: 09/22/2017
Number of Days to Update: 189

Source: Rockland County Health Department
Telephone: 914-364-2605
Last EDR Contact: 02/25/2022
Next Scheduled EDR Contact: 06/13/2022
Data Release Frequency: No Update Planned

UST - ROCKLAND: Petroleum Bulk Storage Database
A listing of underground storage tank sites located in Rockland County. Rockland County?s Petroleum Bulk Storage (PBS) program is no longer in service. All related operations/duties are now wholly overseen by the New York State Dept. of Environmental Conservation (NYSDEC).

Date of Government Version: 02/02/2017
Date Data Arrived at EDR: 03/17/2017
Date Made Active in Reports: 09/22/2017
Number of Days to Update: 189

Source: Rockland County Health Department
Telephone: 914-364-2605
Last EDR Contact: 02/25/2022
Next Scheduled EDR Contact: 06/13/2022
Data Release Frequency: No Update Planned

SUFFOLK COUNTY:

AST - SUFFOLK: Storage Tank Database
A listing of aboveground storage tank sites located in Suffolk County.

Date of Government Version: 06/28/2018
Date Data Arrived at EDR: 12/06/2018
Date Made Active in Reports: 02/07/2019
Number of Days to Update: 63

Source: Suffolk County Department of Health Services
Telephone: 631-854-2521
Last EDR Contact: 01/24/2022
Next Scheduled EDR Contact: 05/09/2022
Data Release Frequency: No Update Planned

TANKS SUFFOLK: Storage Tank Database
This county is not included in the state?s database. These are facilities that have no tank information in the storage tank database.

Date of Government Version: 06/28/2018
Date Data Arrived at EDR: 02/05/2019
Date Made Active in Reports: 03/08/2019
Number of Days to Update: 31

Source: Department of Health Services
Telephone: 631-854-2516
Last EDR Contact: 01/24/2022
Next Scheduled EDR Contact: 05/09/2022
Data Release Frequency: Varies

UST - SUFFOLK: Storage Tank Database
A listing of underground storage tank sites located in Suffolk County.

Date of Government Version: 06/28/2018
Date Data Arrived at EDR: 12/06/2018
Date Made Active in Reports: 02/07/2019
Number of Days to Update: 63

Source: Suffolk County Department of Health Services
Telephone: 631-854-2521
Last EDR Contact: 01/24/2022
Next Scheduled EDR Contact: 05/09/2022
Data Release Frequency: No Update Planned

WESTCHESTER COUNTY:

AST - WESTCHESTER: Listing of Storage Tanks
A listing of aboveground storage tank sites located in Westchester County.

Date of Government Version: 11/15/2021
Date Data Arrived at EDR: 11/18/2021
Date Made Active in Reports: 02/04/2022
Number of Days to Update: 78

Source: Westchester County Department of Health
Telephone: 914-813-5161
Last EDR Contact: 01/24/2022
Next Scheduled EDR Contact: 05/09/2022
Data Release Frequency: Semi-Annually

UST - WESTCHESTER: Listing of Storage Tanks
A listing of underground storage tank sites located in Westchester County.

Date of Government Version: 11/15/2021
Date Data Arrived at EDR: 11/18/2021
Date Made Active in Reports: 02/04/2022
Number of Days to Update: 78

Source: Westchester County Department of Health
Telephone: 914-813-5161
Last EDR Contact: 01/24/2022
Next Scheduled EDR Contact: 05/09/2022
Data Release Frequency: Semi-Annually

OTHER DATABASE(S)

Depending on the geographic area covered by this report, the data provided in these specialty databases may or may not be complete. For example, the existence of wetlands information data in a specific report does not mean that all wetlands in the area covered by the report are included. Moreover, the absence of any reported wetlands information does not necessarily mean that wetlands do not exist in the area covered by the report.

CT MANIFEST: Hazardous Waste Manifest Data
Facility and manifest data. Manifest is a document that lists and tracks hazardous waste from the generator through transporters to a tsd facility.

Date of Government Version: 11/11/2021
Date Data Arrived at EDR: 11/12/2021
Date Made Active in Reports: 02/01/2022
Number of Days to Update: 81

Source: Department of Energy & Environmental Protection
Telephone: 860-424-3375
Last EDR Contact: 02/11/2022
Next Scheduled EDR Contact: 05/23/2022
Data Release Frequency: No Update Planned

NJ MANIFEST: Manifest Information
Hazardous waste manifest information.

Date of Government Version: 12/31/2018
Date Data Arrived at EDR: 04/10/2019
Date Made Active in Reports: 05/16/2019
Number of Days to Update: 36

Source: Department of Environmental Protection
Telephone: N/A
Last EDR Contact: 04/07/2022
Next Scheduled EDR Contact: 07/18/2022
Data Release Frequency: Annually

PA MANIFEST: Manifest Information
Hazardous waste manifest information.

Date of Government Version: 06/30/2018
Date Data Arrived at EDR: 07/19/2019
Date Made Active in Reports: 09/10/2019
Number of Days to Update: 53

Source: Department of Environmental Protection
Telephone: 717-783-8990
Last EDR Contact: 04/08/2022
Next Scheduled EDR Contact: 07/25/2022
Data Release Frequency: Annually

RI MANIFEST: Manifest information
Hazardous waste manifest information

Date of Government Version: 12/31/2020
Date Data Arrived at EDR: 11/30/2021
Date Made Active in Reports: 02/18/2022
Number of Days to Update: 80

Source: Department of Environmental Management
Telephone: 401-222-2797
Last EDR Contact: 02/14/2022
Next Scheduled EDR Contact: 05/30/2022
Data Release Frequency: Annually

VT MANIFEST: Hazardous Waste Manifest Data
Hazardous waste manifest information.

Date of Government Version: 10/28/2019
Date Data Arrived at EDR: 10/29/2019
Date Made Active in Reports: 01/09/2020
Number of Days to Update: 72

Source: Department of Environmental Conservation
Telephone: 802-241-3443
Last EDR Contact: 04/12/2022
Next Scheduled EDR Contact: 07/25/2022
Data Release Frequency: Annually

WI MANIFEST: Manifest Information
Hazardous waste manifest information.

Date of Government Version: 05/31/2018
Date Data Arrived at EDR: 06/19/2019
Date Made Active in Reports: 09/03/2019
Number of Days to Update: 76

Source: Department of Natural Resources
Telephone: N/A
Last EDR Contact: 03/02/2022
Next Scheduled EDR Contact: 06/20/2022
Data Release Frequency: Annually

Oil/Gas Pipelines
Source: Endeavor Business Media
Petroleum Bundle (Crude Oil, Refined Products, Petrochemicals, Gas Liquids (LPG/NGL), and Specialty Gases (Miscellaneous)) N = Natural Gas Bundle (Natural Gas, Gas Liquids (LPG/NGL), and Specialty Gases (Miscellaneous)). This map includes information copyrighted by Endeavor Business Media. This information is provided on a best effort basis and Endeavor Business Media does not guarantee its accuracy nor warrant its fitness for any particular purpose. Such information has been reprinted with the permission of Endeavor Business Media.

Electric Power Transmission Line Data
Source: Endeavor Business Media
This map includes information copyrighted by Endeavor Business Media. This information is provided on a best effort basis and Endeavor Business Media does not guarantee its accuracy nor warrant its fitness for any particular purpose. Such information has been reprinted with the permission of Endeavor Business Media.

Sensitive Receptors: There are individuals deemed sensitive receptors due to their fragile immune systems and special sensitivity to environmental discharges. These sensitive receptors typically include the elderly, the sick, and children. While the location of all sensitive receptors cannot be determined, EDR indicates those buildings and facilities - schools, daycares, hospitals, medical centers, and nursing homes - where individuals who are sensitive receptors are likely to be located.

AHA Hospitals:
Source: American Hospital Association, Inc.
Telephone: 312-280-5991
The database includes a listing of hospitals based on the American Hospital Association's annual survey of hospitals.

Medical Centers: Provider of Services Listing
Source: Centers for Medicare & Medicaid Services
Telephone: 410-786-3000
A listing of hospitals with Medicare provider number, produced by Centers of Medicare & Medicaid Services, a federal agency within the U.S. Department of Health and Human Services.

Nursing Homes
Source: National Institutes of Health
Telephone: 301-594-6248
Information on Medicare and Medicaid certified nursing homes in the United States.

Public Schools
Source: National Center for Education Statistics
Telephone: 202-502-7300
The National Center for Education Statistics' primary database on elementary and secondary public education in the United States. It is a comprehensive, annual, national statistical database of all public elementary and secondary schools and school districts, which contains data that are comparable across all states.

Private Schools
Source: National Center for Education Statistics
Telephone: 202-502-7300
The National Center for Education Statistics' primary database on private school locations in the United States.

Daycare Centers: Day Care Providers
Source: Department of Health
Telephone: 212-676-2444

Flood Zone Data: This data was obtained from the Federal Emergency Management Agency (FEMA). It depicts 100-year and 500-year flood zones as defined by FEMA. It includes the National Flood Hazard Layer (NFHL) which incorporates Flood Insurance Rate Map (FIRM) data and Q3 data from FEMA in areas not covered by NFHL.
Source: FEMA
Telephone: 877-336-2627
Date of Government Version: 2003, 2015

NWI: National Wetlands Inventory. This data, available in select counties across the country, was obtained by EDR in 2002, 2005 and 2010 from the U.S. Fish and Wildlife Service.

State Wetlands Data: Freshwater Wetlands
Source: Department of Environmental Conservation
Telephone: 518-402-8961

Current USGS 7.5 Minute Topographic Map
Source: U.S. Geological Survey

STREET AND ADDRESS INFORMATION

Â© 2015 TomTom North America, Inc. All rights reserved. This material is proprietary and the subject of copyright protection and other intellectual property rights owned by or licensed to Tele Atlas North America, Inc. The use of this material is subject to the terms of a license agreement. You will be held liable for any unauthorized copying or disclosure of this material.

GEOCHECK ®- PHYSICAL SETTING SOURCE ADDENDUM

TARGET PROPERTY ADDRESS

INDUSTRIAL PROEPRTY
558 SACKETT STREET
BROOKLYN, NY 11217

TARGET PROPERTY COORDINATES

Latitude (North):	40.679315 - 40ˆ 40’ 45.53’’
Longitude (West):	73.986495 - 73ˆ 59’ 11.38’’
Universal Tranverse Mercator:	Zone 18
UTM X (Meters):	585652.1
UTM Y (Meters):	4503441.5
Elevation:	12 ft. above sea level

USGS TOPOGRAPHIC MAP

Target Property Map:	14115940 BROOKLYN, NY
Version Date:	2019
West Map:	14317809 JERSEY CITY, NJ
Version Date:	2019

EDR’s GeoCheck Physical Setting Source Addendum is provided to assist the environmental professional in forming an opinion about the impact of potential contaminant migration.

Assessment of the impact of contaminant migration generally has two principle investigative components:

1. Groundwater flow direction, and
2. Groundwater flow velocity.

Groundwater flow direction may be impacted by surface topography, hydrology, hydrogeology, characteristics of the soil, and nearby wells. Groundwater flow velocity is generally impacted by the nature of the geologic strata.

GEOCHECK® - PHYSICAL SETTING SOURCE SUMMARY

GROUNDWATER FLOW DIRECTION INFORMATION

Groundwater flow direction for a particular site is best determined by a qualified environmental professional using site-specific well data. If such data is not reasonably ascertainable, it may be necessary to rely on other sources of information, such as surface topographic information, hydrologic information, hydrogeologic data collected on nearby properties, and regional groundwater flow information (from deep aquifers).

TOPOGRAPHIC INFORMATION

Surface topography may be indicative of the direction of surficial groundwater flow. This information can be used to assist the environmental professional in forming an opinion about the impact of nearby contaminated properties or, should contamination exist on the target property, what downgradient sites might be impacted.

TARGET PROPERTY TOPOGRAPHY

General Topographic Gradient: General NW

SURROUNDING TOPOGRAPHY: ELEVATION PROFILES

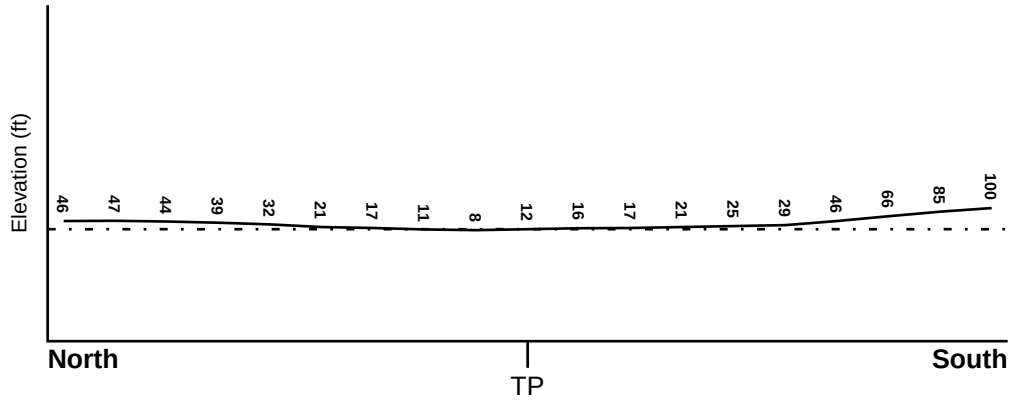

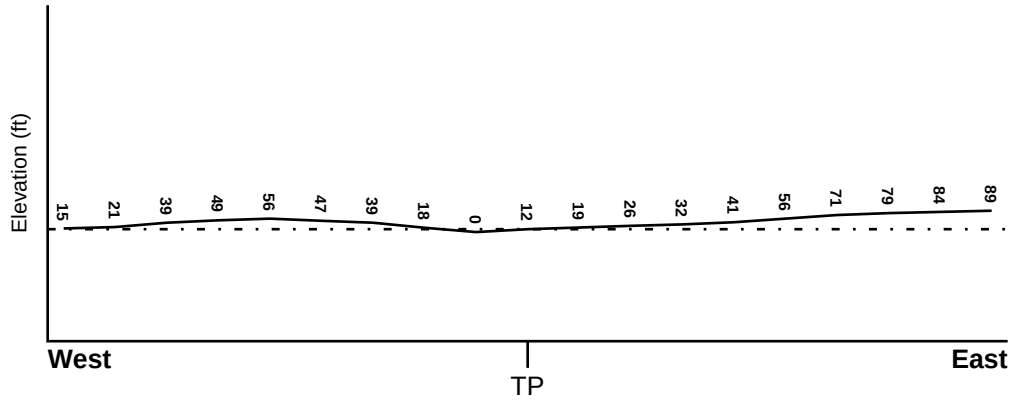

Target Property Elevation: 12 ft.

0 1/2 1 Miles

Source: Topography has been determined from the USGS 7.5' Digital Elevation Model and should be evaluated on a relative (not an absolute) basis. Relative elevation information between sites of close proximity should be field verified.

GEOCHECK® - PHYSICAL SETTING SOURCE SUMMARY

HYDROLOGIC INFORMATION

Surface water can act as a hydrologic barrier to groundwater flow. Such hydrologic information can be used to assist the environmental professional in forming an opinion about the impact of nearby contaminated properties or, should contamination exist on the target property, what downgradient sites might be impacted.

Refer to the Physical Setting Source Map following this summary for hydrologic information (major waterways and bodies of water).

FEMA FLOOD ZONE

Flood Plain Panel at Target Property	FEMA Source Type
3604970211F	FEMA FIRM Flood data

Additional Panels in search area:	FEMA Source Type
3604970184F	FEMA FIRM Flood data
3604970203F	FEMA FIRM Flood data
3604970192F	FEMA FIRM Flood data
3604970063B	FEMA Q3 Flood data

NATIONAL WETLAND INVENTORY

NWI Quad at Target Property	NWI Electronic Data Coverage
BROOKLYN	YES - refer to the Overview Map and Detail Map

HYDROGEOLOGIC INFORMATION

Hydrogeologic information obtained by installation of wells on a specific site can often be an indicator of groundwater flow direction in the immediate area. Such hydrogeologic information can be used to assist the environmental professional in forming an opinion about the impact of nearby contaminated properties or, should contamination exist on the target property, what downgradient sites might be impacted.

Site-Specific Hydrogeological Data*:

Search Radius:	1.25 miles
Location Relative to TP:	1/8 - 1/4 Mile West
Site Name:	Vidan Auto Salvage
Site EPA ID Number:	NYD986961167
Groundwater Flow Direction:	SW TOWARD THE NARROWS.
Inferred Depth to Water:	approximately 38 feet.
Hydraulic Connection:	The surficial aquifer and underlying aquifer are hydraulically connected.
Sole Source Aquifer:	No information about a sole source aquifer is available
Data Quality:	Information is inferred in the CERCLIS investigation report(s)

AQUIFLOW®

Search Radius: 1.000 Mile.

EDR has developed the AQUIFLOW Information System to provide data on the general direction of groundwater flow at specific points. EDR has reviewed reports submitted by environmental professionals to regulatory authorities at select sites and has extracted the date of the report, groundwater flow direction as determined hydrogeologically, and the depth to water table.

MAP ID	LOCATION FROM TP	GENERAL DIRECTION GROUNDWATER FLOW
Not Reported		

* ©1996 Site--specific hydrogeological data gathered by CERCLIS Alerts, Inc., Bainbridge Island, WA. All rights reserved. All of the information and opinions presented are those of the cited EPA report(s), which were completed under a Comprehensive Environmental Response Compensation and Liability Information System (CERCLIS) investigation.

GEOCHECK® - PHYSICAL SETTING SOURCE SUMMARY

GROUNDWATER FLOW VELOCITY INFORMATION

Groundwater flow velocity information for a particular site is best determined by a qualified environmental professional using site specific geologic and soil strata data. If such data are not reasonably ascertainable, it may be necessary to rely on other sources of information, including geologic age identification, rock stratigraphic unit and soil characteristics data collected on nearby properties and regional soil information. In general, contaminant plumes move more quickly through sandy-gravelly types of soils than silty-clayey types of soils.

GEOLOGIC INFORMATION IN GENERAL AREA OF TARGET PROPERTY

Geologic information can be used by the environmental professional in forming an opinion about the relative speed at which contaminant migration may be occurring.

ROCK STRATIGRAPHIC UNIT

Era:	Mesozoic
System:	Cretaceous
Series:	Upper Cretaceous
Code:	uK *(decoded above as Era, System & Series)*

GEOLOGIC AGE IDENTIFICATION

Category: Stratified Sequence

Geologic Age and Rock Stratigraphic Unit Source: P.G. Schruben, R.E. Arndt and W.J. Bawiec, Geology of the Conterminous U.S. at 1:2,500,000 Scale - a digital representation of the 1974 P.B. King and H.M. Beikman Map, USGS Digital Data Series DDS - 11 (1994).

DOMINANT SOIL COMPOSITION IN GENERAL AREA OF TARGET PROPERTY

The U.S. Department of Agriculture's (USDA) Soil Conservation Service (SCS) leads the National Cooperative Soil Survey (NCSS) and is responsible for collecting, storing, maintaining and distributing soil survey information for privately owned lands in the United States. A soil map in a soil survey is a representation of soil patterns in a landscape. Soil maps for STATSGO are compiled by generalizing more detailed (SSURGO) soil survey maps. The following information is based on Soil Conservation Service STATSGO data.

Soil Component Name:	URBAN LAND
Soil Surface Texture:	variable
Hydrologic Group:	Not reported
Soil Drainage Class:	Not reported

Hydric Status: Soil does not meet the requirements for a hydric soil.

Corrosion Potential - Uncoated Steel:	Not Reported
Depth to Bedrock Min:	> 10 inches
Depth to Bedrock Max:	> 10 inches

GEOCHECK® - PHYSICAL SETTING SOURCE SUMMARY

Soil Layer Information							
	Boundary			Classification			
Layer	Upper	Lower	Soil Texture Class	AASHTO Group	Unified Soil	Permeability Rate (in/hr)	Soil Reaction (pH)
1	0 inches	6 inches	variable	Not reported	Not reported	Max: 0.00 Min: 0.00	Max: 0.00 Min: 0.00

OTHER SOIL TYPES IN AREA

Based on Soil Conservation Service STATSGO data, the following additional subordinant soil types may appear within the general area of target property.

Soil Surface Textures: silt loam
loamy sand
sandy loam
fine sandy loam

Surficial Soil Types: silt loam
loamy sand
sandy loam
fine sandy loam

Shallow Soil Types: sandy loam

Deeper Soil Types: unweathered bedrock
very gravelly - loamy sand
stratified
sandy loam

LOCAL / REGIONAL WATER AGENCY RECORDS

EDR Local/Regional Water Agency records provide water well information to assist the environmental professional in assessing sources that may impact ground water flow direction, and in forming an opinion about the impact of contaminant migration on nearby drinking water wells.

WELL SEARCH DISTANCE INFORMATION

DATABASE	SEARCH DISTANCE (miles)
Federal USGS	1.000
Federal FRDS PWS	Nearest PWS within 1 mile
State Database	1.000

FEDERAL USGS WELL INFORMATION

MAP ID	WELL ID	LOCATION FROM TP

GEOCHECK® - PHYSICAL SETTING SOURCE SUMMARY

FEDERAL USGS WELL INFORMATION

MAP ID	WELL ID	LOCATION FROM TP
A1	USGS40000828295	1/8 - 1/4 Mile SE
A2	USGS40000828296	1/8 - 1/4 Mile SE
A3	USGS40000828294	1/8 - 1/4 Mile SE
4	USGS40000828469	1/4 - 1/2 Mile NE
5	USGS40000828297	1/4 - 1/2 Mile WSW
B6	USGS40000828170	1/4 - 1/2 Mile SSE
D11	USGS40000828512	1/4 - 1/2 Mile NNW
D12	USGS40000828518	1/4 - 1/2 Mile North
13	USGS40000828478	1/4 - 1/2 Mile NW
E14	USGS40000828532	1/4 - 1/2 Mile North
15	USGS40000828501	1/4 - 1/2 Mile NW
E16	USGS40000828544	1/4 - 1/2 Mile North
17	USGS40000828120	1/4 - 1/2 Mile South
F18	USGS40000828284	1/4 - 1/2 Mile ESE
19	USGS40000828549	1/4 - 1/2 Mile NNE
G20	USGS40000828117	1/2 - 1 Mile SSW
21	USGS40000828114	1/2 - 1 Mile South
F22	USGS40000828293	1/2 - 1 Mile ESE
G23	USGS40000828115	1/2 - 1 Mile SSW
24	USGS40000828444	1/2 - 1 Mile WNW
H25	USGS40000828468	1/2 - 1 Mile ENE
H26	USGS40000828451	1/2 - 1 Mile ENE
I27	USGS40000828124	1/2 - 1 Mile SW
I28	USGS40000828125	1/2 - 1 Mile SW
29	USGS40000828092	1/2 - 1 Mile South
30	USGS40000828165	1/2 - 1 Mile SW
31	USGS40000828265	1/2 - 1 Mile WSW
J32	USGS40000828587	1/2 - 1 Mile NNE
33	USGS40000828523	1/2 - 1 Mile NE
34	USGS40000828558	1/2 - 1 Mile NE
J35	USGS40000828602	1/2 - 1 Mile NNE
J38	USGS40000828606	1/2 - 1 Mile NNE
L41	USGS40000828620	1/2 - 1 Mile NNE
L42	USGS40000828627	1/2 - 1 Mile NNE
44	USGS40000828070	1/2 - 1 Mile SSE
45	USGS40000828410	1/2 - 1 Mile West
46	USGS40000828601	1/2 - 1 Mile NNE
L47	USGS40000828619	1/2 - 1 Mile NNE
48	USGS40000828443	1/2 - 1 Mile ENE
N50	USGS40000828660	1/2 - 1 Mile NNE
51	USGS40000828676	1/2 - 1 Mile North
N53	USGS40000828670	1/2 - 1 Mile NNE
O55	USGS40000828018	1/2 - 1 Mile SSW
O56	USGS40000828019	1/2 - 1 Mile SSW
P57	USGS40000828183	1/2 - 1 Mile WSW
P58	USGS40000828193	1/2 - 1 Mile WSW
59	USGS40000828452	1/2 - 1 Mile WNW
60	USGS40000828339	1/2 - 1 Mile West
61	USGS40000828661	1/2 - 1 Mile NW
Q62	USGS40000828020	1/2 - 1 Mile SW
Q63	USGS40000828021	1/2 - 1 Mile SW
R64	USGS40000828254	1/2 - 1 Mile WSW

GEOCHECK® - PHYSICAL SETTING SOURCE SUMMARY

FEDERAL USGS WELL INFORMATION

MAP ID	WELL ID	LOCATION FROM TP
65	USGS40000827905	1/2 - 1 Mile South
R67	USGS40000828200	1/2 - 1 Mile WSW
68	USGS40000828734	1/2 - 1 Mile North
69	USGS40000828477	1/2 - 1 Mile ENE
70	USGS40000828703	1/2 - 1 Mile NNE
71	USGS40000828743	1/2 - 1 Mile North

FEDERAL FRDS PUBLIC WATER SUPPLY SYSTEM INFORMATION

MAP ID	WELL ID	LOCATION FROM TP
No PWS System Found		

Note: PWS System location is not always the same as well location.

STATE DATABASE WELL INFORMATION

MAP ID	WELL ID	LOCATION FROM TP
B7	NYREG1000000232	1/4 - 1/2 Mile SSE
B8	NYREG1000000233	1/4 - 1/2 Mile SSE
C9	NYREG1000000080	1/4 - 1/2 Mile SW
C10	NYREG1000000081	1/4 - 1/2 Mile SW
K36	NYREG1000000090	1/2 - 1 Mile ESE
K37	NYREG1000000089	1/2 - 1 Mile ESE
K39	NYREG1000000158	1/2 - 1 Mile ESE
K40	NYREG1000000159	1/2 - 1 Mile ESE
43	NYREG1000000125	1/2 - 1 Mile NNW
M49	NYREG1000000209	1/2 - 1 Mile NNW
M52	NYREG1000000252	1/2 - 1 Mile NW
M54	NYREG1000000251	1/2 - 1 Mile NW
66	NYREG1000000192	1/2 - 1 Mile NNE

PHYSICAL SETTING SOURCE MAP - 6943109.11s

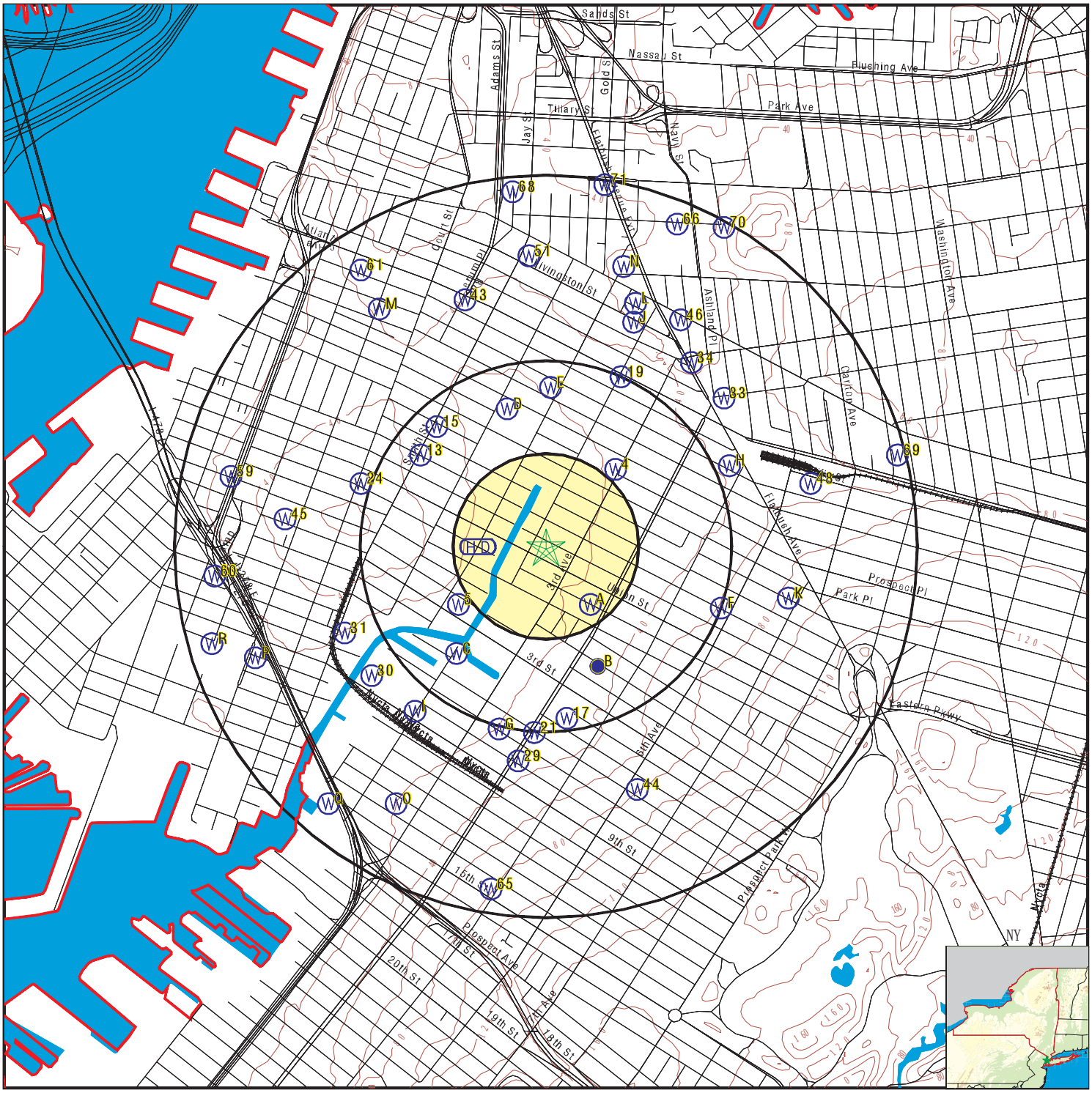

County Boundary
Major Roads
Contour Lines
Earthquake epicenter, Richter 5 or greater
Water Wells
Public Water Supply Wells
Cluster of Multiple Icons

0 1/4 1/2 1 Miles

Groundwater Flow Direction
Indeterminate Groundwater Flow at Location
Groundwater Flow Varies at Location
Closest Hydrogeological Data
Oil, gas or related wells

N

SITE NAME: Industrial Proeprty	CLIENT: Keith Butler
ADDRESS: 558 Sackett Street Brooklyn NY 11217	CONTACT: Keith Butler
	INQUIRY #: 6943109.11s
LAT/LONG: 40.679315 / 73.986495	DATE: April 15, 2022 4:20 pm

Copyright © 2022 EDR, Inc. © 2015 TomTom Rel. 2015.

Map ID Direction Distance Elevation	Database	EDR ID Number
A1 **SE** **1/8 - 1/4 Mile** **Higher**	**FED USGS**	**USGS40000828295**

Organization ID:	USGS-NY	Organization Name:	USGS New York Water Science Center
Monitor Location:	K 956. 1	Type:	Well
Description:	0501	HUC:	02030201
Drainage Area:	Not Reported	Drainage Area Units:	Not Reported
Contrib Drainage Area:	Not Reported	Contrib Drainage Area Unts:	Not Reported
Aquifer:	Not Reported	Formation Type:	Not Reported
Aquifer Type:	Not Reported	Construction Date:	Not Reported
Well Depth:	Not Reported	Well Depth Units:	Not Reported
Well Hole Depth:	182	Well Hole Depth Units:	ft

A2 **SE** **1/8 - 1/4 Mile** **Higher**	**FED USGS**	**USGS40000828296**

Organization ID:	USGS-NY	Organization Name:	USGS New York Water Science Center
Monitor Location:	K 1030. 1	Type:	Well
Description:	Not Reported	HUC:	02030201
Drainage Area:	Not Reported	Drainage Area Units:	Not Reported
Contrib Drainage Area:	Not Reported	Contrib Drainage Area Unts:	Not Reported
Aquifer:	Not Reported	Formation Type:	Not Reported
Aquifer Type:	Not Reported	Construction Date:	Not Reported
Well Depth:	Not Reported	Well Depth Units:	Not Reported
Well Hole Depth:	182	Well Hole Depth Units:	ft

A3 **SE** **1/8 - 1/4 Mile** **Higher**	**FED USGS**	**USGS40000828294**

Organization ID:	USGS-NY	Organization Name:	USGS New York Water Science Center
Monitor Location:	K 930. 1	Type:	Well
Description:	0401	HUC:	02030201
Drainage Area:	Not Reported	Drainage Area Units:	Not Reported
Contrib Drainage Area:	Not Reported	Contrib Drainage Area Unts:	Not Reported
Aquifer:	Not Reported	Formation Type:	Not Reported
Aquifer Type:	Not Reported	Construction Date:	Not Reported
Well Depth:	Not Reported	Well Depth Units:	Not Reported
Well Hole Depth:	180	Well Hole Depth Units:	ft

4 **NE** **1/4 - 1/2 Mile** **Higher**	**FED USGS**	**USGS40000828469**

Organization ID:	USGS-NY	Organization Name:	USGS New York Water Science Center
Monitor Location:	K 3259. 1	Type:	Well
Description:	Not Reported	HUC:	02030201
Drainage Area:	Not Reported	Drainage Area Units:	Not Reported

Contrib Drainage Area:	Not Reported	Contrib Drainage Area Unts:	Not Reported
Aquifer:	Northern Atlantic Coastal Plain aquifer system		
Formation Type:	Glacial Aquifer, Upper	Aquifer Type:	Not Reported
Construction Date:	Not Reported	Well Depth:	30
Well Depth Units:	ft	Well Hole Depth:	Not Reported
Well Hole Depth Units:	Not Reported		

Ground water levels,Number of Measurements:	45	Level reading date:	1995-03-14
Feet below surface:	Not Reported	Feet to sea level:	13.98
Note:	Not Reported		
Level reading date:	1995-01-03	Feet below surface:	Not Reported
Feet to sea level:	13.34	Note:	Not Reported
Level reading date:	1994-06-28	Feet below surface:	Not Reported
Feet to sea level:	13.99	Note:	Not Reported
Level reading date:	1994-03-25	Feet below surface:	Not Reported
Feet to sea level:	14.42	Note:	Not Reported
Level reading date:	1993-11-22	Feet below surface:	Not Reported
Feet to sea level:	12.15	Note:	Not Reported
Level reading date:	1993-08-25	Feet below surface:	Not Reported
Feet to sea level:	12.04	Note:	Not Reported
Level reading date:	1993-07-22	Feet below surface:	Not Reported
Feet to sea level:	12.75	Note:	Not Reported
Level reading date:	1993-06-22	Feet below surface:	Not Reported
Feet to sea level:	13.30	Note:	Not Reported
Level reading date:	1993-06-14	Feet below surface:	Not Reported
Feet to sea level:	13.47	Note:	Not Reported
Level reading date:	1993-03-23	Feet below surface:	Not Reported
Feet to sea level:	13.46	Note:	Not Reported
Level reading date:	1993-01-19	Feet below surface:	Not Reported
Feet to sea level:	13.09	Note:	Not Reported
Level reading date:	1992-12-28	Feet below surface:	Not Reported
Feet to sea level:	12.92	Note:	Not Reported
Level reading date:	1992-11-19	Feet below surface:	Not Reported
Feet to sea level:	12.13	Note:	Not Reported
Level reading date:	1992-10-27	Feet below surface:	Not Reported
Feet to sea level:	11.90	Note:	Not Reported
Level reading date:	1992-09-18	Feet below surface:	Not Reported
Feet to sea level:	12.32	Note:	Not Reported
Level reading date:	1992-07-14	Feet below surface:	Not Reported
Feet to sea level:	12.76	Note:	Not Reported
Level reading date:	1992-03-18	Feet below surface:	Not Reported
Feet to sea level:	11.35	Note:	Not Reported
Level reading date:	1991-03-20	Feet below surface:	Not Reported
Feet to sea level:	12.45	Note:	Not Reported

Level reading date:	1990-03-27	Feet below surface:	Not Reported
Feet to sea level:	12.47	Note:	Not Reported
Level reading date:	1989-04-11	Feet below surface:	Not Reported
Feet to sea level:	12.81	Note:	Not Reported
Level reading date:	1988-06-01	Feet below surface:	Not Reported
Feet to sea level:	13.38	Note:	Not Reported
Level reading date:	1985-10-01	Feet below surface:	Not Reported
Feet to sea level:	12.45	Note:	Not Reported
Level reading date:	1985-05-21	Feet below surface:	Not Reported
Feet to sea level:	12.53	Note:	Not Reported
Level reading date:	1984-12-18	Feet below surface:	Not Reported
Feet to sea level:	12.91	Note:	Not Reported
Level reading date:	1984-10-05	Feet below surface:	Not Reported
Feet to sea level:	13.24	Note:	Not Reported
Level reading date:	1984-06-28	Feet below surface:	Not Reported
Feet to sea level:	13.60	Note:	Not Reported
Level reading date:	1984-03-16	Feet below surface:	Not Reported
Feet to sea level:	13.38	Note:	Not Reported
Level reading date:	1984-01-05	Feet below surface:	Not Reported
Feet to sea level:	5.13	Note:	Not Reported
Level reading date:	1983-09-28	Feet below surface:	Not Reported
Feet to sea level:	5.98	Note:	Not Reported
Level reading date:	1983-06-29	Feet below surface:	Not Reported
Feet to sea level:	12.13	Note:	Not Reported
Level reading date:	1983-03-25	Feet below surface:	Not Reported
Feet to sea level:	12.38	Note:	Not Reported
Level reading date:	1982-12-21	Feet below surface:	Not Reported
Feet to sea level:	11.88	Note:	Not Reported
Level reading date:	1982-10-06	Feet below surface:	Not Reported
Feet to sea level:	13.28	Note:	Not Reported
Level reading date:	1982-06-30	Feet below surface:	Not Reported
Feet to sea level:	13.66	Note:	Not Reported
Level reading date:	1982-03-24	Feet below surface:	Not Reported
Feet to sea level:	13.42	Note:	Not Reported
Level reading date:	1981-12-29	Feet below surface:	Not Reported
Feet to sea level:	13.90	Note:	Not Reported
Level reading date:	1981-09-23	Feet below surface:	Not Reported
Feet to sea level:	14.24	Note:	Not Reported
Level reading date:	1981-06-25	Feet below surface:	Not Reported
Feet to sea level:	13.76	Note:	Not Reported
Level reading date:	1981-03-20	Feet below surface:	Not Reported
Feet to sea level:	13.94	Note:	Not Reported

Level reading date:	1981-02-10	Feet below surface:	Not Reported
Feet to sea level:	13.43	Note:	Not Reported
Level reading date:	1980-12-30	Feet below surface:	Not Reported
Feet to sea level:	13.16	Note:	Not Reported
Level reading date:	1980-09-23	Feet below surface:	Not Reported
Feet to sea level:	13.35	Note:	Not Reported
Level reading date:	1980-06-24	Feet below surface:	Not Reported
Feet to sea level:	13.06	Note:	Not Reported
Level reading date:	1980-06-10	Feet below surface:	Not Reported
Feet to sea level:	14.02	Note:	Not Reported
Level reading date:	1980-04-11	Feet below surface:	Not Reported
Feet to sea level:	12.13	Note:	Not Reported

5
WSW **FED USGS** **USGS40000828297**
1/4 - 1/2 Mile
Lower

Organization ID:	USGS-NY	Organization Name:	USGS New York Water Science Center
Monitor Location:	K 10. 1	Type:	Well
Description:	Not Reported	HUC:	Not Reported
Drainage Area:	Not Reported	Drainage Area Units:	Not Reported
Contrib Drainage Area:	Not Reported	Contrib Drainage Area Unts:	Not Reported
Aquifer:	Not Reported	Formation Type:	Not Reported
Aquifer Type:	Not Reported	Construction Date:	Not Reported
Well Depth:	75	Well Depth Units:	ft
Well Hole Depth:	Not Reported	Well Hole Depth Units:	Not Reported

Ground water levels,Number of Measurements:	268	Level reading date:	1943-02-27
Feet below surface:	Not Reported	Feet to sea level:	-15.45
Note:	Not Reported		
Level reading date:	1943-01-30	Feet below surface:	Not Reported
Feet to sea level:	-16.47	Note:	Not Reported
Level reading date:	1943-01-02	Feet below surface:	Not Reported
Feet to sea level:	-17.14	Note:	Not Reported
Level reading date:	1942-12-26	Feet below surface:	Not Reported
Feet to sea level:	-16.81	Note:	Not Reported
Level reading date:	1942-12-19	Feet below surface:	Not Reported
Feet to sea level:	-17.58	Note:	Not Reported
Level reading date:	1942-12-12	Feet below surface:	Not Reported
Feet to sea level:	-17.11	Note:	Not Reported
Level reading date:	1942-12-05	Feet below surface:	Not Reported
Feet to sea level:	-17.86	Note:	Not Reported
Level reading date:	1942-11-28	Feet below surface:	Not Reported
Feet to sea level:	-17.51	Note:	Not Reported
Level reading date:	1942-11-21	Feet below surface:	Not Reported
Feet to sea level:	-17.69	Note:	Not Reported

Level reading date:	1942-11-14	Feet below surface:	Not Reported
Feet to sea level:	-17.74	Note:	Not Reported
Level reading date:	1942-11-07	Feet below surface:	Not Reported
Feet to sea level:	-18.28	Note:	Not Reported
Level reading date:	1942-10-31	Feet below surface:	Not Reported
Feet to sea level:	-17.56	Note:	Not Reported
Level reading date:	1942-10-24	Feet below surface:	Not Reported
Feet to sea level:	-17.95	Note:	Not Reported
Level reading date:	1942-10-17	Feet below surface:	Not Reported
Feet to sea level:	-18.01	Note:	Not Reported
Level reading date:	1942-10-10	Feet below surface:	Not Reported
Feet to sea level:	-17.84	Note:	Not Reported
Level reading date:	1942-10-03	Feet below surface:	Not Reported
Feet to sea level:	-18.25	Note:	Not Reported
Level reading date:	1942-09-26	Feet below surface:	Not Reported
Feet to sea level:	-17.93	Note:	Not Reported
Level reading date:	1942-09-19	Feet below surface:	Not Reported
Feet to sea level:	-18.53	Note:	Not Reported
Level reading date:	1942-09-12	Feet below surface:	Not Reported
Feet to sea level:	-18.21	Note:	Not Reported
Level reading date:	1942-09-05	Feet below surface:	Not Reported
Feet to sea level:	-18.13	Note:	Not Reported
Level reading date:	1942-08-29	Feet below surface:	Not Reported
Feet to sea level:	-17.85	Note:	Not Reported
Level reading date:	1942-08-22	Feet below surface:	Not Reported
Feet to sea level:	-18.39	Note:	Not Reported
Level reading date:	1942-08-15	Feet below surface:	Not Reported
Feet to sea level:	-17.77	Note:	Not Reported
Level reading date:	1942-08-08	Feet below surface:	Not Reported
Feet to sea level:	-17.92	Note:	Not Reported
Level reading date:	1942-08-01	Feet below surface:	Not Reported
Feet to sea level:	-17.94	Note:	Not Reported
Level reading date:	1942-07-25	Feet below surface:	Not Reported
Feet to sea level:	-17.83	Note:	Not Reported
Level reading date:	1942-07-18	Feet below surface:	Not Reported
Feet to sea level:	-17.65	Note:	Not Reported
Level reading date:	1942-07-11	Feet below surface:	Not Reported
Feet to sea level:	-18.21	Note:	Not Reported
Level reading date:	1942-07-04	Feet below surface:	Not Reported
Feet to sea level:	-17.52	Note:	Not Reported
Level reading date:	1942-06-27	Feet below surface:	Not Reported
Feet to sea level:	-17.90	Note:	Not Reported

Level reading date:	1942-06-20	Feet below surface:	Not Reported
Feet to sea level:	-17.38	Note:	Not Reported
Level reading date:	1942-06-13	Feet below surface:	Not Reported
Feet to sea level:	-17.50	Note:	Not Reported
Level reading date:	1942-06-06	Feet below surface:	Not Reported
Feet to sea level:	-17.40	Note:	Not Reported
Level reading date:	1942-05-30	Feet below surface:	Not Reported
Feet to sea level:	-16.97	Note:	Not Reported
Level reading date:	1942-05-23	Feet below surface:	Not Reported
Feet to sea level:	-17.15	Note:	Not Reported
Level reading date:	1942-05-16	Feet below surface:	Not Reported
Feet to sea level:	-16.95	Note:	Not Reported
Level reading date:	1942-05-09	Feet below surface:	Not Reported
Feet to sea level:	-17.27	Note:	Not Reported
Level reading date:	1942-05-02	Feet below surface:	Not Reported
Feet to sea level:	-16.65	Note:	Not Reported
Level reading date:	1942-04-25	Feet below surface:	Not Reported
Feet to sea level:	-16.46	Note:	Not Reported
Level reading date:	1942-04-18	Feet below surface:	Not Reported
Feet to sea level:	-16.43	Note:	Not Reported
Level reading date:	1942-04-11	Feet below surface:	Not Reported
Feet to sea level:	-16.58	Note:	Not Reported
Level reading date:	1942-04-04	Feet below surface:	Not Reported
Feet to sea level:	-15.97	Note:	Not Reported
Level reading date:	1942-03-28	Feet below surface:	Not Reported
Feet to sea level:	-16.55	Note:	Not Reported
Level reading date:	1942-03-21	Feet below surface:	Not Reported
Feet to sea level:	-15.93	Note:	Not Reported
Level reading date:	1942-03-14	Feet below surface:	Not Reported
Feet to sea level:	-16.51	Note:	Not Reported
Level reading date:	1942-03-07	Feet below surface:	Not Reported
Feet to sea level:	-16.42	Note:	Not Reported
Level reading date:	1942-02-28	Feet below surface:	Not Reported
Feet to sea level:	-16.78	Note:	Not Reported
Level reading date:	1942-02-21	Feet below surface:	Not Reported
Feet to sea level:	-16.11	Note:	Not Reported
Level reading date:	1942-02-14	Feet below surface:	Not Reported
Feet to sea level:	-16.90	Note:	Not Reported
Level reading date:	1942-02-07	Feet below surface:	Not Reported
Feet to sea level:	-15.95	Note:	Not Reported
Level reading date:	1942-01-31	Feet below surface:	Not Reported
Feet to sea level:	-16.19	Note:	Not Reported

Level reading date:	1942-01-24	Feet below surface:	Not Reported
Feet to sea level:	-16.19	Note:	Not Reported
Level reading date:	1942-01-17	Feet below surface:	Not Reported
Feet to sea level:	-16.43	Note:	Not Reported
Level reading date:	1942-01-10	Feet below surface:	Not Reported
Feet to sea level:	-16.13	Note:	Not Reported
Level reading date:	1942-01-03	Feet below surface:	Not Reported
Feet to sea level:	-16.49	Note:	Not Reported
Level reading date:	1941-12-27	Feet below surface:	Not Reported
Feet to sea level:	-16.25	Note:	Not Reported
Level reading date:	1941-12-20	Feet below surface:	Not Reported
Feet to sea level:	-16.63	Note:	Not Reported
Level reading date:	1941-12-13	Feet below surface:	Not Reported
Feet to sea level:	-16.19	Note:	Not Reported
Level reading date:	1941-12-06	Feet below surface:	Not Reported
Feet to sea level:	-17.01	Note:	Not Reported
Level reading date:	1941-11-29	Feet below surface:	Not Reported
Feet to sea level:	-17.26	Note:	Not Reported
Level reading date:	1941-11-22	Feet below surface:	Not Reported
Feet to sea level:	-15.77	Note:	Not Reported
Level reading date:	1941-11-15	Feet below surface:	Not Reported
Feet to sea level:	-16.66	Note:	Not Reported
Level reading date:	1941-11-08	Feet below surface:	Not Reported
Feet to sea level:	-16.80	Note:	Not Reported
Level reading date:	1941-11-01	Feet below surface:	Not Reported
Feet to sea level:	-16.95	Note:	Not Reported
Level reading date:	1941-10-25	Feet below surface:	Not Reported
Feet to sea level:	-16.82	Note:	Not Reported
Level reading date:	1941-10-18	Feet below surface:	Not Reported
Feet to sea level:	-16.83	Note:	Not Reported
Level reading date:	1941-10-11	Feet below surface:	Not Reported
Feet to sea level:	-17.08	Note:	Not Reported
Level reading date:	1941-10-04	Feet below surface:	Not Reported
Feet to sea level:	-17.32	Note:	Not Reported
Level reading date:	1941-09-27	Feet below surface:	Not Reported
Feet to sea level:	-17.09	Note:	Not Reported
Level reading date:	1941-09-20	Feet below surface:	Not Reported
Feet to sea level:	-17.69	Note:	Not Reported
Level reading date:	1941-09-13	Feet below surface:	Not Reported
Feet to sea level:	-17.50	Note:	Not Reported
Level reading date:	1941-09-06	Feet below surface:	Not Reported
Feet to sea level:	-17.85	Note:	Not Reported

Level reading date:	1941-08-30	Feet below surface:	Not Reported
Feet to sea level:	-16.93	Note:	Not Reported
Level reading date:	1941-08-23	Feet below surface:	Not Reported
Feet to sea level:	-17.13	Note:	Not Reported
Level reading date:	1941-08-16	Feet below surface:	Not Reported
Feet to sea level:	-17.04	Note:	Not Reported
Level reading date:	1941-08-09	Feet below surface:	Not Reported
Feet to sea level:	-16.85	Note:	Not Reported
Level reading date:	1941-08-02	Feet below surface:	Not Reported
Feet to sea level:	-17.05	Note:	Not Reported
Level reading date:	1941-07-26	Feet below surface:	Not Reported
Feet to sea level:	-17.17	Note:	Not Reported
Level reading date:	1941-07-19	Feet below surface:	Not Reported
Feet to sea level:	-16.93	Note:	Not Reported
Level reading date:	1941-07-12	Feet below surface:	Not Reported
Feet to sea level:	-16.35	Note:	Not Reported
Level reading date:	1941-07-05	Feet below surface:	Not Reported
Feet to sea level:	-16.70	Note:	Not Reported
Level reading date:	1941-06-28	Feet below surface:	Not Reported
Feet to sea level:	-16.35	Note:	Not Reported
Level reading date:	1941-06-21	Feet below surface:	Not Reported
Feet to sea level:	-16.71	Note:	Not Reported
Level reading date:	1941-06-14	Feet below surface:	Not Reported
Feet to sea level:	-16.15	Note:	Not Reported
Level reading date:	1941-06-07	Feet below surface:	Not Reported
Feet to sea level:	-16.42	Note:	Not Reported
Level reading date:	1941-05-31	Feet below surface:	Not Reported
Feet to sea level:	-15.77	Note:	Not Reported
Level reading date:	1941-05-24	Feet below surface:	Not Reported
Feet to sea level:	-16.17	Note:	Not Reported
Level reading date:	1941-05-17	Feet below surface:	Not Reported
Feet to sea level:	-15.69	Note:	Not Reported
Level reading date:	1941-05-10	Feet below surface:	Not Reported
Feet to sea level:	-16.38	Note:	Not Reported
Level reading date:	1941-05-03	Feet below surface:	Not Reported
Feet to sea level:	-16.43	Note:	Not Reported
Level reading date:	1941-04-26	Feet below surface:	Not Reported
Feet to sea level:	-15.86	Note:	Not Reported
Level reading date:	1941-04-19	Feet below surface:	Not Reported
Feet to sea level:	-15.45	Note:	Not Reported
Level reading date:	1941-04-12	Feet below surface:	Not Reported
Feet to sea level:	-15.46	Note:	Not Reported

Level reading date:	1941-04-05	Feet below surface:	Not Reported
Feet to sea level:	-15.14	Note:	Not Reported
Level reading date:	1941-03-29	Feet below surface:	Not Reported
Feet to sea level:	-15.00	Note:	Not Reported
Level reading date:	1941-03-22	Feet below surface:	Not Reported
Feet to sea level:	-15.41	Note:	Not Reported
Level reading date:	1941-03-15	Feet below surface:	Not Reported
Feet to sea level:	-15.63	Note:	Not Reported
Level reading date:	1941-03-08	Feet below surface:	Not Reported
Feet to sea level:	-14.35	Note:	Not Reported
Level reading date:	1941-03-01	Feet below surface:	Not Reported
Feet to sea level:	-14.18	Note:	Not Reported
Level reading date:	1941-02-22	Feet below surface:	Not Reported
Feet to sea level:	-14.25	Note:	Not Reported
Level reading date:	1941-02-15	Feet below surface:	Not Reported
Feet to sea level:	-13.98	Note:	Not Reported
Level reading date:	1941-02-08	Feet below surface:	Not Reported
Feet to sea level:	-13.98	Note:	Not Reported
Level reading date:	1941-02-01	Feet below surface:	Not Reported
Feet to sea level:	-14.43	Note:	Not Reported
Level reading date:	1941-01-25	Feet below surface:	Not Reported
Feet to sea level:	-15.04	Note:	Not Reported
Level reading date:	1941-01-18	Feet below surface:	Not Reported
Feet to sea level:	-14.73	Note:	Not Reported
Level reading date:	1941-01-11	Feet below surface:	Not Reported
Feet to sea level:	-14.56	Note:	Not Reported
Level reading date:	1941-01-04	Feet below surface:	Not Reported
Feet to sea level:	-14.28	Note:	Not Reported
Level reading date:	1940-12-28	Feet below surface:	Not Reported
Feet to sea level:	-14.14	Note:	Not Reported
Level reading date:	1940-12-21	Feet below surface:	Not Reported
Feet to sea level:	-14.92	Note:	Not Reported
Level reading date:	1940-12-14	Feet below surface:	Not Reported
Feet to sea level:	-14.34	Note:	Not Reported
Level reading date:	1940-12-07	Feet below surface:	Not Reported
Feet to sea level:	-13.64	Note:	Not Reported
Level reading date:	1940-11-30	Feet below surface:	Not Reported
Feet to sea level:	-14.75	Note:	Not Reported
Level reading date:	1940-11-23	Feet below surface:	Not Reported
Feet to sea level:	-14.41	Note:	Not Reported
Level reading date:	1940-11-16	Feet below surface:	Not Reported
Feet to sea level:	-14.70	Note:	Not Reported

Level reading date:	1940-11-09	Feet below surface:	Not Reported
Feet to sea level:	-14.95	Note:	Not Reported
Level reading date:	1940-11-02	Feet below surface:	Not Reported
Feet to sea level:	-15.36	Note:	Not Reported
Level reading date:	1940-10-26	Feet below surface:	Not Reported
Feet to sea level:	-14.90	Note:	Not Reported
Level reading date:	1940-10-19	Feet below surface:	Not Reported
Feet to sea level:	-15.09	Note:	Not Reported
Level reading date:	1940-10-12	Feet below surface:	Not Reported
Feet to sea level:	-15.24	Note:	Not Reported
Level reading date:	1940-10-05	Feet below surface:	Not Reported
Feet to sea level:	-15.31	Note:	Not Reported
Level reading date:	1940-09-28	Feet below surface:	Not Reported
Feet to sea level:	-16.60	Note:	Not Reported
Level reading date:	1940-09-21	Feet below surface:	Not Reported
Feet to sea level:	-15.69	Note:	Not Reported
Level reading date:	1940-09-14	Feet below surface:	Not Reported
Feet to sea level:	-15.94	Note:	Not Reported
Level reading date:	1940-09-07	Feet below surface:	Not Reported
Feet to sea level:	-15.55	Note:	Not Reported
Level reading date:	1940-08-31	Feet below surface:	Not Reported
Feet to sea level:	-16.17	Note:	Not Reported
Level reading date:	1940-08-24	Feet below surface:	Not Reported
Feet to sea level:	-16.14	Note:	Not Reported
Level reading date:	1940-08-17	Feet below surface:	Not Reported
Feet to sea level:	-15.50	Note:	Not Reported
Level reading date:	1940-08-10	Feet below surface:	Not Reported
Feet to sea level:	-15.43	Note:	Not Reported
Level reading date:	1940-08-03	Feet below surface:	Not Reported
Feet to sea level:	-15.47	Note:	Not Reported
Level reading date:	1940-07-27	Feet below surface:	Not Reported
Feet to sea level:	-15.44	Note:	Not Reported
Level reading date:	1940-07-20	Feet below surface:	Not Reported
Feet to sea level:	-14.86	Note:	Not Reported
Level reading date:	1940-07-13	Feet below surface:	Not Reported
Feet to sea level:	-15.18	Note:	Not Reported
Level reading date:	1940-07-06	Feet below surface:	Not Reported
Feet to sea level:	-14.88	Note:	Not Reported
Level reading date:	1940-06-29	Feet below surface:	Not Reported
Feet to sea level:	-14.50	Note:	Not Reported
Level reading date:	1940-06-22	Feet below surface:	Not Reported
Feet to sea level:	-14.66	Note:	Not Reported

Level reading date:	1940-06-15	Feet below surface:	Not Reported
Feet to sea level:	-15.15	Note:	Not Reported
Level reading date:	1940-06-08	Feet below surface:	Not Reported
Feet to sea level:	-14.43	Note:	Not Reported
Level reading date:	1940-06-01	Feet below surface:	Not Reported
Feet to sea level:	-14.12	Note:	Not Reported
Level reading date:	1940-05-25	Feet below surface:	Not Reported
Feet to sea level:	-14.15	Note:	Not Reported
Level reading date:	1940-05-18	Feet below surface:	Not Reported
Feet to sea level:	-14.28	Note:	Not Reported
Level reading date:	1940-05-11	Feet below surface:	Not Reported
Feet to sea level:	-13.94	Note:	Not Reported
Level reading date:	1940-05-04	Feet below surface:	Not Reported
Feet to sea level:	-13.96	Note:	Not Reported
Level reading date:	1940-04-27	Feet below surface:	Not Reported
Feet to sea level:	-13.94	Note:	Not Reported
Level reading date:	1940-04-20	Feet below surface:	Not Reported
Feet to sea level:	-13.65	Note:	Not Reported
Level reading date:	1940-04-13	Feet below surface:	Not Reported
Feet to sea level:	-13.76	Note:	Not Reported
Level reading date:	1940-04-06	Feet below surface:	Not Reported
Feet to sea level:	-13.12	Note:	Not Reported
Level reading date:	1940-03-30	Feet below surface:	Not Reported
Feet to sea level:	-12.59	Note:	Not Reported
Level reading date:	1940-03-23	Feet below surface:	Not Reported
Feet to sea level:	-13.59	Note:	Not Reported
Level reading date:	1940-03-16	Feet below surface:	Not Reported
Feet to sea level:	-13.35	Note:	Not Reported
Level reading date:	1940-03-09	Feet below surface:	Not Reported
Feet to sea level:	-14.07	Note:	Not Reported
Level reading date:	1940-03-02	Feet below surface:	Not Reported
Feet to sea level:	-13.82	Note:	Not Reported
Level reading date:	1940-02-24	Feet below surface:	Not Reported
Feet to sea level:	-14.22	Note:	Not Reported
Level reading date:	1940-02-17	Feet below surface:	Not Reported
Feet to sea level:	-13.58	Note:	Not Reported
Level reading date:	1940-02-10	Feet below surface:	Not Reported
Feet to sea level:	-13.57	Note:	Not Reported
Level reading date:	1940-02-03	Feet below surface:	Not Reported
Feet to sea level:	-13.32	Note:	Not Reported
Level reading date:	1940-01-27	Feet below surface:	Not Reported
Feet to sea level:	-13.46	Note:	Not Reported

Level reading date:	1940-01-20	Feet below surface:	Not Reported
Feet to sea level:	-13.70	Note:	Not Reported
Level reading date:	1940-01-13	Feet below surface:	Not Reported
Feet to sea level:	-14.34	Note:	Not Reported
Level reading date:	1940-01-06	Feet below surface:	Not Reported
Feet to sea level:	-14.20	Note:	Not Reported
Level reading date:	1939-12-30	Feet below surface:	Not Reported
Feet to sea level:	-13.60	Note:	Not Reported
Level reading date:	1939-12-23	Feet below surface:	Not Reported
Feet to sea level:	-13.70	Note:	Not Reported
Level reading date:	1939-12-16	Feet below surface:	Not Reported
Feet to sea level:	-13.59	Note:	Not Reported
Level reading date:	1939-12-09	Feet below surface:	Not Reported
Feet to sea level:	-13.93	Note:	Not Reported
Level reading date:	1939-12-02	Feet below surface:	Not Reported
Feet to sea level:	-13.30	Note:	Not Reported
Level reading date:	1939-11-25	Feet below surface:	Not Reported
Feet to sea level:	-13.73	Note:	Not Reported
Level reading date:	1939-11-18	Feet below surface:	Not Reported
Feet to sea level:	-13.96	Note:	Not Reported
Level reading date:	1939-11-11	Feet below surface:	Not Reported
Feet to sea level:	-14.48	Note:	Not Reported
Level reading date:	1939-11-04	Feet below surface:	Not Reported
Feet to sea level:	-14.32	Note:	Not Reported
Level reading date:	1939-10-28	Feet below surface:	Not Reported
Feet to sea level:	-15.32	Note:	Not Reported
Level reading date:	1939-10-21	Feet below surface:	Not Reported
Feet to sea level:	-15.59	Note:	Not Reported
Level reading date:	1939-10-14	Feet below surface:	Not Reported
Feet to sea level:	-15.72	Note:	Not Reported
Level reading date:	1939-10-07	Feet below surface:	Not Reported
Feet to sea level:	-15.47	Note:	Not Reported
Level reading date:	1939-09-30	Feet below surface:	Not Reported
Feet to sea level:	-16.89	Note:	Not Reported
Level reading date:	1939-09-23	Feet below surface:	Not Reported
Feet to sea level:	-16.26	Note:	Not Reported
Level reading date:	1939-09-16	Feet below surface:	Not Reported
Feet to sea level:	-15.77	Note:	Not Reported
Level reading date:	1939-09-08	Feet below surface:	Not Reported
Feet to sea level:	-16.16	Note:	Not Reported
Level reading date:	1939-09-01	Feet below surface:	Not Reported
Feet to sea level:	-16.41	Note:	Not Reported

Level reading date:	1939-08-25	Feet below surface:	Not Reported
Feet to sea level:	-16.45	Note:	Not Reported
Level reading date:	1939-08-18	Feet below surface:	Not Reported
Feet to sea level:	-16.02	Note:	Not Reported
Level reading date:	1939-08-11	Feet below surface:	Not Reported
Feet to sea level:	-15.74	Note:	Not Reported
Level reading date:	1939-08-04	Feet below surface:	Not Reported
Feet to sea level:	-15.72	Note:	Not Reported
Level reading date:	1939-07-28	Feet below surface:	Not Reported
Feet to sea level:	-16.73	Note:	Not Reported
Level reading date:	1939-07-21	Feet below surface:	Not Reported
Feet to sea level:	-16.22	Note:	Not Reported
Level reading date:	1939-07-14	Feet below surface:	Not Reported
Feet to sea level:	-16.05	Note:	Not Reported
Level reading date:	1939-07-07	Feet below surface:	Not Reported
Feet to sea level:	-15.06	Note:	Not Reported
Level reading date:	1939-06-30	Feet below surface:	Not Reported
Feet to sea level:	-15.29	Note:	Not Reported
Level reading date:	1939-06-23	Feet below surface:	Not Reported
Feet to sea level:	-15.04	Note:	Not Reported
Level reading date:	1939-06-16	Feet below surface:	Not Reported
Feet to sea level:	-15.36	Note:	Not Reported
Level reading date:	1939-06-09	Feet below surface:	Not Reported
Feet to sea level:	-14.96	Note:	Not Reported
Level reading date:	1939-06-02	Feet below surface:	Not Reported
Feet to sea level:	-15.15	Note:	Not Reported
Level reading date:	1939-05-26	Feet below surface:	Not Reported
Feet to sea level:	-14.09	Note:	Not Reported
Level reading date:	1939-05-19	Feet below surface:	Not Reported
Feet to sea level:	-14.44	Note:	Not Reported
Level reading date:	1939-05-12	Feet below surface:	Not Reported
Feet to sea level:	-14.44	Note:	Not Reported
Level reading date:	1939-05-05	Feet below surface:	Not Reported
Feet to sea level:	-14.25	Note:	Not Reported
Level reading date:	1939-04-28	Feet below surface:	Not Reported
Feet to sea level:	-13.83	Note:	Not Reported
Level reading date:	1939-04-21	Feet below surface:	Not Reported
Feet to sea level:	-14.32	Note:	Not Reported
Level reading date:	1939-04-15	Feet below surface:	Not Reported
Feet to sea level:	-13.92	Note:	Not Reported
Level reading date:	1939-04-08	Feet below surface:	Not Reported
Feet to sea level:	-13.84	Note:	Not Reported

Level reading date:	1939-03-31	Feet below surface:	Not Reported
Feet to sea level:	-14.33	Note:	Not Reported
Level reading date:	1939-03-17	Feet below surface:	Not Reported
Feet to sea level:	-15.04	Note:	Not Reported
Level reading date:	1939-03-10	Feet below surface:	Not Reported
Feet to sea level:	-14.82	Note:	Not Reported
Level reading date:	1939-03-03	Feet below surface:	Not Reported
Feet to sea level:	-14.80	Note:	Not Reported
Level reading date:	1939-02-24	Feet below surface:	Not Reported
Feet to sea level:	-14.35	Note:	Not Reported
Level reading date:	1939-02-17	Feet below surface:	Not Reported
Feet to sea level:	-14.30	Note:	Not Reported
Level reading date:	1939-02-10	Feet below surface:	Not Reported
Feet to sea level:	-14.45	Note:	Not Reported
Level reading date:	1939-02-03	Feet below surface:	Not Reported
Feet to sea level:	-14.98	Note:	Not Reported
Level reading date:	1939-01-27	Feet below surface:	Not Reported
Feet to sea level:	-15.14	Note:	Not Reported
Level reading date:	1939-01-20	Feet below surface:	Not Reported
Feet to sea level:	-14.68	Note:	Not Reported
Level reading date:	1939-01-13	Feet below surface:	Not Reported
Feet to sea level:	-15.15	Note:	Not Reported
Level reading date:	1939-01-06	Feet below surface:	Not Reported
Feet to sea level:	-14.77	Note:	Not Reported
Level reading date:	1938-12-30	Feet below surface:	Not Reported
Feet to sea level:	-14.49	Note:	Not Reported
Level reading date:	1938-12-23	Feet below surface:	Not Reported
Feet to sea level:	-14.30	Note:	Not Reported
Level reading date:	1938-12-16	Feet below surface:	Not Reported
Feet to sea level:	-14.79	Note:	Not Reported
Level reading date:	1938-12-09	Feet below surface:	Not Reported
Feet to sea level:	-13.50	Note:	Not Reported
Level reading date:	1938-12-02	Feet below surface:	Not Reported
Feet to sea level:	-14.81	Note:	Not Reported
Level reading date:	1938-11-25	Feet below surface:	Not Reported
Feet to sea level:	-14.84	Note:	Not Reported
Level reading date:	1938-11-18	Feet below surface:	Not Reported
Feet to sea level:	-15.06	Note:	Not Reported
Level reading date:	1938-11-11	Feet below surface:	Not Reported
Feet to sea level:	-14.95	Note:	Not Reported
Level reading date:	1938-11-04	Feet below surface:	Not Reported
Feet to sea level:	-14.28	Note:	Not Reported

Level reading date:	1938-10-28	Feet below surface:	Not Reported
Feet to sea level:	-14.04	Note:	Not Reported
Level reading date:	1938-10-21	Feet below surface:	Not Reported
Feet to sea level:	-13.85	Note:	Not Reported
Level reading date:	1938-10-14	Feet below surface:	Not Reported
Feet to sea level:	-13.74	Note:	Not Reported
Level reading date:	1938-10-07	Feet below surface:	Not Reported
Feet to sea level:	-13.73	Note:	Not Reported
Level reading date:	1938-09-30	Feet below surface:	Not Reported
Feet to sea level:	-13.63	Note:	Not Reported
Level reading date:	1938-09-23	Feet below surface:	Not Reported
Feet to sea level:	-13.72	Note:	Not Reported
Level reading date:	1938-09-16	Feet below surface:	Not Reported
Feet to sea level:	-13.63	Note:	Not Reported
Level reading date:	1938-09-09	Feet below surface:	Not Reported
Feet to sea level:	-13.70	Note:	Not Reported
Level reading date:	1938-09-02	Feet below surface:	Not Reported
Feet to sea level:	-13.38	Note:	Not Reported
Level reading date:	1938-08-26	Feet below surface:	Not Reported
Feet to sea level:	-13.68	Note:	Not Reported
Level reading date:	1938-08-19	Feet below surface:	Not Reported
Feet to sea level:	-13.35	Note:	Not Reported
Level reading date:	1938-08-12	Feet below surface:	Not Reported
Feet to sea level:	-13.33	Note:	Not Reported
Level reading date:	1938-08-05	Feet below surface:	Not Reported
Feet to sea level:	-13.09	Note:	Not Reported
Level reading date:	1938-07-29	Feet below surface:	Not Reported
Feet to sea level:	-13.05	Note:	Not Reported
Level reading date:	1938-07-15	Feet below surface:	Not Reported
Feet to sea level:	-12.79	Note:	Not Reported
Level reading date:	1938-07-08	Feet below surface:	Not Reported
Feet to sea level:	-12.65	Note:	Not Reported
Level reading date:	1938-07-01	Feet below surface:	Not Reported
Feet to sea level:	-12.52	Note:	Not Reported
Level reading date:	1938-06-25	Feet below surface:	Not Reported
Feet to sea level:	-12.57	Note:	Not Reported
Level reading date:	1938-06-11	Feet below surface:	Not Reported
Feet to sea level:	-12.18	Note:	Not Reported
Level reading date:	1938-06-04	Feet below surface:	Not Reported
Feet to sea level:	-12.26	Note:	Not Reported
Level reading date:	1938-05-28	Feet below surface:	Not Reported
Feet to sea level:	-12.22	Note:	Not Reported

Level reading date:	1938-05-21	Feet below surface:	Not Reported
Feet to sea level:	-12.05	Note:	Not Reported
Level reading date:	1938-05-14	Feet below surface:	Not Reported
Feet to sea level:	-12.20	Note:	Not Reported
Level reading date:	1938-05-07	Feet below surface:	Not Reported
Feet to sea level:	-12.24	Note:	Not Reported
Level reading date:	1938-04-30	Feet below surface:	Not Reported
Feet to sea level:	-12.29	Note:	Not Reported
Level reading date:	1938-04-23	Feet below surface:	Not Reported
Feet to sea level:	-12.15	Note:	Not Reported
Level reading date:	1938-04-16	Feet below surface:	Not Reported
Feet to sea level:	-11.98	Note:	Not Reported
Level reading date:	1938-04-02	Feet below surface:	Not Reported
Feet to sea level:	-11.64	Note:	Not Reported
Level reading date:	1938-03-26	Feet below surface:	Not Reported
Feet to sea level:	-11.52	Note:	Not Reported
Level reading date:	1938-03-19	Feet below surface:	Not Reported
Feet to sea level:	-11.54	Note:	Not Reported
Level reading date:	1938-03-12	Feet below surface:	Not Reported
Feet to sea level:	-11.69	Note:	Not Reported
Level reading date:	1938-03-05	Feet below surface:	Not Reported
Feet to sea level:	-11.52	Note:	Not Reported
Level reading date:	1938-02-26	Feet below surface:	Not Reported
Feet to sea level:	-11.72	Note:	Not Reported
Level reading date:	1938-02-19	Feet below surface:	Not Reported
Feet to sea level:	-11.63	Note:	Not Reported
Level reading date:	1938-02-12	Feet below surface:	Not Reported
Feet to sea level:	-11.74	Note:	Not Reported
Level reading date:	1938-02-04	Feet below surface:	Not Reported
Feet to sea level:	-12.43	Note:	Not Reported
Level reading date:	1938-01-28	Feet below surface:	Not Reported
Feet to sea level:	-12.66	Note:	Not Reported
Level reading date:	1938-01-21	Feet below surface:	Not Reported
Feet to sea level:	-12.31	Note:	Not Reported
Level reading date:	1938-01-14	Feet below surface:	Not Reported
Feet to sea level:	-12.22	Note:	Not Reported
Level reading date:	1938-01-07	Feet below surface:	Not Reported
Feet to sea level:	-12.00	Note:	Not Reported
Level reading date:	1937-12-31	Feet below surface:	Not Reported
Feet to sea level:	-11.96	Note:	Not Reported
Level reading date:	1937-12-24	Feet below surface:	Not Reported
Feet to sea level:	-12.09	Note:	Not Reported

Level reading date:	1937-12-18	Feet below surface:	Not Reported
Feet to sea level:	-12.12	Note:	Not Reported
Level reading date:	1937-12-11	Feet below surface:	Not Reported
Feet to sea level:	-12.11	Note:	Not Reported
Level reading date:	1937-12-04	Feet below surface:	Not Reported
Feet to sea level:	-12.05	Note:	Not Reported
Level reading date:	1937-11-27	Feet below surface:	Not Reported
Feet to sea level:	-12.45	Note:	Not Reported
Level reading date:	1937-11-20	Feet below surface:	Not Reported
Feet to sea level:	-12.09	Note:	Not Reported
Level reading date:	1937-11-13	Feet below surface:	Not Reported
Feet to sea level:	-12.02	Note:	Not Reported
Level reading date:	1937-11-08	Feet below surface:	Not Reported
Feet to sea level:	-12.50	Note:	Not Reported

B6
SSE **FED USGS** **USGS40000828170**
1/4 - 1/2 Mile
Higher

Organization ID:	USGS-NY	Organization Name:	USGS New York Water Science Center
Monitor Location:	K 917. 1	Type:	Well
Description:	Not Reported	HUC:	02030201
Drainage Area:	Not Reported	Drainage Area Units:	Not Reported
Contrib Drainage Area:	Not Reported	Contrib Drainage Area Unts:	Not Reported
Aquifer:	Not Reported	Formation Type:	Not Reported
Aquifer Type:	Not Reported	Construction Date:	Not Reported
Well Depth:	Not Reported	Well Depth Units:	Not Reported
Well Hole Depth:	106	Well Hole Depth Units:	ft

B7
SSE **NY WELLS** **NYREG1000000232**
1/4 - 1/2 Mile
Higher

Well Number:	K003580	Owner:	Hertz, Joseph
Well Depth:	100	Diameter:	4
Casing Length:	0	Screen Diameter:	4
Screen Length:	10		

B8
SSE **NY WELLS** **NYREG1000000233**
1/4 - 1/2 Mile
Higher

Well Number:	K003581D	Owner:	Hertz, Joseph
Well Depth:	100	Diameter:	4
Casing Length:	0	Screen Diameter:	0
Screen Length:	20		

Map ID Direction Distance Elevation	Database	EDR ID Number
C9 **SW** **1/4 - 1/2 Mile** **Lower**	**NY WELLS**	**NYREG1000000080**

Well Number:	K003438	Owner:	Nyc Sanitation Dept.
Well Depth:	66	Diameter:	6
Casing Length:	0	Screen Diameter:	0
Screen Length:	0		

C10 **SW** **1/4 - 1/2 Mile** **Lower**	**NY WELLS**	**NYREG1000000081**

Well Number:	K003438	Owner:	Nyc Sanitation Dept.
Well Depth:	66	Diameter:	6
Casing Length:	0	Screen Diameter:	0
Screen Length:	0		

D11 **NNW** **1/4 - 1/2 Mile** **Higher**	**FED USGS**	**USGS40000828512**

Organization ID:	USGS-NY	Organization Name:	USGS New York Water Science Center
Monitor Location:	K 725. 1	Type:	Well
Description:	Not Reported	HUC:	02030201
Drainage Area:	Not Reported	Drainage Area Units:	Not Reported
Contrib Drainage Area:	Not Reported	Contrib Drainage Area Unts:	Not Reported
Aquifer:	Not Reported	Formation Type:	Not Reported
Aquifer Type:	Not Reported	Construction Date:	Not Reported
Well Depth:	Not Reported	Well Depth Units:	Not Reported
Well Hole Depth:	115	Well Hole Depth Units:	ft

D12 **North** **1/4 - 1/2 Mile** **Higher**	**FED USGS**	**USGS40000828518**

Organization ID:	USGS-NY	Organization Name:	USGS New York Water Science Center
Monitor Location:	K 694. 1	Type:	Well
Description:	Not Reported	HUC:	02030201
Drainage Area:	Not Reported	Drainage Area Units:	Not Reported
Contrib Drainage Area:	Not Reported	Contrib Drainage Area Unts:	Not Reported
Aquifer:	Not Reported	Formation Type:	Not Reported
Aquifer Type:	Not Reported	Construction Date:	Not Reported
Well Depth:	Not Reported	Well Depth Units:	Not Reported
Well Hole Depth:	117	Well Hole Depth Units:	ft

Map ID Direction Distance Elevation	Database	EDR ID Number
13 **NW** **1/4 - 1/2 Mile** **Higher**	**FED USGS**	**USGS40000828478**

Organization ID:	USGS-NY	Organization Name:	USGS New York Water Science Center
Monitor Location:	K 702. 1	Type:	Well
Description:	Not Reported	HUC:	02030201
Drainage Area:	Not Reported	Drainage Area Units:	Not Reported
Contrib Drainage Area:	Not Reported	Contrib Drainage Area Unts:	Not Reported
Aquifer:	Not Reported	Formation Type:	Not Reported
Aquifer Type:	Not Reported	Construction Date:	Not Reported
Well Depth:	Not Reported	Well Depth Units:	Not Reported
Well Hole Depth:	140	Well Hole Depth Units:	ft

E14 **North** **1/4 - 1/2 Mile** **Higher**	**FED USGS**	**USGS40000828532**

Organization ID:	USGS-NY	Organization Name:	USGS New York Water Science Center
Monitor Location:	K 731. 1	Type:	Well
Description:	Not Reported	HUC:	02030201
Drainage Area:	Not Reported	Drainage Area Units:	Not Reported
Contrib Drainage Area:	Not Reported	Contrib Drainage Area Unts:	Not Reported
Aquifer:	Not Reported	Formation Type:	Not Reported
Aquifer Type:	Not Reported	Construction Date:	Not Reported
Well Depth:	Not Reported	Well Depth Units:	Not Reported
Well Hole Depth:	210	Well Hole Depth Units:	ft

15 **NW** **1/4 - 1/2 Mile** **Higher**	**FED USGS**	**USGS40000828501**

Organization ID:	USGS-NY	Organization Name:	USGS New York Water Science Center
Monitor Location:	K 654. 1	Type:	Well
Description:	Not Reported	HUC:	02030201
Drainage Area:	Not Reported	Drainage Area Units:	Not Reported
Contrib Drainage Area:	Not Reported	Contrib Drainage Area Unts:	Not Reported
Aquifer:	Not Reported	Formation Type:	Not Reported
Aquifer Type:	Not Reported	Construction Date:	Not Reported
Well Depth:	Not Reported	Well Depth Units:	Not Reported
Well Hole Depth:	158	Well Hole Depth Units:	ft

E16 **North** **1/4 - 1/2 Mile** **Higher**	**FED USGS**	**USGS40000828544**

Organization ID:	USGS-NY	Organization Name:	USGS New York Water Science Center
Monitor Location:	K 676. 1	Type:	Well
Description:	Not Reported	HUC:	02030201
Drainage Area:	Not Reported	Drainage Area Units:	Not Reported

Contrib Drainage Area:	Not Reported	Contrib Drainage Area Unts:	Not Reported
Aquifer:	Not Reported	Formation Type:	Not Reported
Aquifer Type:	Not Reported	Construction Date:	Not Reported
Well Depth:	Not Reported	Well Depth Units:	Not Reported
Well Hole Depth:	163	Well Hole Depth Units:	ft

17
South
1/4 - 1/2 Mile
Higher

FED USGS **USGS40000828120**

Organization ID:	USGS-NY	Organization Name:	USGS New York Water Science Center
Monitor Location:	K 646. 1	Type:	Well
Description:	Not Reported	HUC:	02030201
Drainage Area:	Not Reported	Drainage Area Units:	Not Reported
Contrib Drainage Area:	Not Reported	Contrib Drainage Area Unts:	Not Reported
Aquifer:	Not Reported	Formation Type:	Not Reported
Aquifer Type:	Not Reported	Construction Date:	Not Reported
Well Depth:	Not Reported	Well Depth Units:	Not Reported
Well Hole Depth:	194	Well Hole Depth Units:	ft

F18
ESE
1/4 - 1/2 Mile
Higher

FED USGS **USGS40000828284**

Organization ID:	USGS-NY	Organization Name:	USGS New York Water Science Center
Monitor Location:	K 3261. 1	Type:	Well
Description:	Not Reported	HUC:	02030201
Drainage Area:	Not Reported	Drainage Area Units:	Not Reported
Contrib Drainage Area:	Not Reported	Contrib Drainage Area Unts:	Not Reported
Aquifer:	Northern Atlantic Coastal Plain aquifer system		
Formation Type:	Glacial Aquifer, Upper	Aquifer Type:	Not Reported
Construction Date:	Not Reported	Well Depth:	45
Well Depth Units:	ft	Well Hole Depth:	Not Reported
Well Hole Depth Units:	Not Reported		

Ground water levels,Number of Measurements:	172	Level reading date:	2002-01-28
Feet below surface:	Not Reported	Feet to sea level:	23.61
Note:	Not Reported		
Level reading date:	2001-12-28	Feet below surface:	Not Reported
Feet to sea level:	24.06	Note:	Not Reported
Level reading date:	2001-11-15	Feet below surface:	Not Reported
Feet to sea level:	24.59	Note:	Not Reported
Level reading date:	2001-10-24	Feet below surface:	Not Reported
Feet to sea level:	25.01	Note:	Not Reported
Level reading date:	2001-09-26	Feet below surface:	Not Reported
Feet to sea level:	25.44	Note:	Not Reported
Level reading date:	2001-08-30	Feet below surface:	Not Reported
Feet to sea level:	25.37	Note:	Not Reported
Level reading date:	2001-07-24	Feet below surface:	Not Reported

Feet to sea level:	25.18	Note:	Not Reported
Level reading date:	2001-06-28	Feet below surface:	Not Reported
Feet to sea level:	25.19	Note:	Not Reported
Level reading date:	2001-05-24	Feet below surface:	Not Reported
Feet to sea level:	24.70	Note:	Not Reported
Level reading date:	2001-04-25	Feet below surface:	Not Reported
Feet to sea level:	23.92	Note:	Not Reported
Level reading date:	2001-03-20	Feet below surface:	Not Reported
Feet to sea level:	23.35	Note:	Not Reported
Level reading date:	2001-02-22	Feet below surface:	Not Reported
Feet to sea level:	23.31	Note:	Not Reported
Level reading date:	2001-01-17	Feet below surface:	Not Reported
Feet to sea level:	23.54	Note:	Not Reported
Level reading date:	2000-12-19	Feet below surface:	Not Reported
Feet to sea level:	23.81	Note:	Not Reported
Level reading date:	2000-11-28	Feet below surface:	Not Reported
Feet to sea level:	23.96	Note:	Not Reported
Level reading date:	2000-10-24	Feet below surface:	Not Reported
Feet to sea level:	24.12	Note:	Not Reported
Level reading date:	2000-09-27	Feet below surface:	Not Reported
Feet to sea level:	24.22	Note:	Not Reported
Level reading date:	2000-08-24	Feet below surface:	Not Reported
Feet to sea level:	23.99	Note:	Not Reported
Level reading date:	2000-07-27	Feet below surface:	Not Reported
Feet to sea level:	23.81	Note:	Not Reported
Level reading date:	2000-06-28	Feet below surface:	Not Reported
Feet to sea level:	23.28	Note:	Not Reported
Level reading date:	2000-05-23	Feet below surface:	Not Reported
Feet to sea level:	23.03	Note:	Not Reported
Level reading date:	2000-04-27	Feet below surface:	Not Reported
Feet to sea level:	22.82	Note:	Not Reported
Level reading date:	2000-03-23	Feet below surface:	Not Reported
Feet to sea level:	22.79	Note:	Not Reported
Level reading date:	2000-02-29	Feet below surface:	Not Reported
Feet to sea level:	22.83	Note:	Not Reported
Level reading date:	1999-12-13	Feet below surface:	Not Reported
Feet to sea level:	23.24	Note:	Not Reported
Level reading date:	1999-11-23	Feet below surface:	Not Reported
Feet to sea level:	23.33	Note:	Not Reported
Level reading date:	1999-10-19	Feet below surface:	Not Reported
Feet to sea level:	23.59	Note:	Not Reported

Level reading date:	1999-09-23	Feet below surface:	Not Reported
Feet to sea level:	23.82	Note:	Not Reported
Level reading date:	1999-08-17	Feet below surface:	Not Reported
Feet to sea level:	24.03	Note:	Not Reported
Level reading date:	1999-07-20	Feet below surface:	Not Reported
Feet to sea level:	24.13	Note:	Not Reported
Level reading date:	1999-06-24	Feet below surface:	Not Reported
Feet to sea level:	24.17	Note:	Not Reported
Level reading date:	1999-05-18	Feet below surface:	Not Reported
Feet to sea level:	24.18	Note:	Not Reported
Level reading date:	1999-04-28	Feet below surface:	Not Reported
Feet to sea level:	24.22	Note:	Not Reported
Level reading date:	1999-03-23	Feet below surface:	Not Reported
Feet to sea level:	24.37	Note:	Not Reported
Level reading date:	1999-03-02	Feet below surface:	Not Reported
Feet to sea level:	24.62	Note:	Not Reported
Level reading date:	1999-01-27	Feet below surface:	Not Reported
Feet to sea level:	25.10	Note:	Not Reported
Level reading date:	1998-11-24	Feet below surface:	Not Reported
Feet to sea level:	26.29	Note:	Not Reported
Level reading date:	1998-10-29	Feet below surface:	Not Reported
Feet to sea level:	26.78	Note:	Not Reported
Level reading date:	1998-09-29	Feet below surface:	Not Reported
Feet to sea level:	27.33	Note:	Not Reported
Level reading date:	1998-09-01	Feet below surface:	Not Reported
Feet to sea level:	27.73	Note:	Not Reported
Level reading date:	1998-07-28	Feet below surface:	Not Reported
Feet to sea level:	27.89	Note:	Not Reported
Level reading date:	1998-06-10	Feet below surface:	Not Reported
Feet to sea level:	27.28	Note:	Not Reported
Level reading date:	1998-05-20	Feet below surface:	Not Reported
Feet to sea level:	26.72	Note:	Not Reported
Level reading date:	1998-04-29	Feet below surface:	Not Reported
Feet to sea level:	26.16	Note:	Not Reported
Level reading date:	1998-03-25	Feet below surface:	Not Reported
Feet to sea level:	25.51	Note:	Not Reported
Level reading date:	1998-01-29	Feet below surface:	Not Reported
Feet to sea level:	25.48	Note:	Not Reported
Level reading date:	1997-12-17	Feet below surface:	Not Reported
Feet to sea level:	26.17	Note:	Not Reported
Level reading date:	1997-11-26	Feet below surface:	Not Reported
Feet to sea level:	26.39	Note:	Not Reported

Level reading date:	1997-11-05	Feet below surface:	Not Reported
Feet to sea level:	26.71	Note:	Not Reported
Level reading date:	1997-09-29	Feet below surface:	Not Reported
Feet to sea level:	27.18	Note:	Not Reported
Level reading date:	1997-07-23	Feet below surface:	Not Reported
Feet to sea level:	27.56	Note:	Not Reported
Level reading date:	1997-06-26	Feet below surface:	Not Reported
Feet to sea level:	27.61	Note:	Not Reported
Level reading date:	1997-05-29	Feet below surface:	Not Reported
Feet to sea level:	27.43	Note:	Not Reported
Level reading date:	1997-03-18	Feet below surface:	Not Reported
Feet to sea level:	26.89	Note:	Not Reported
Level reading date:	1997-02-28	Feet below surface:	Not Reported
Feet to sea level:	26.82	Note:	Not Reported
Level reading date:	1997-01-24	Feet below surface:	Not Reported
Feet to sea level:	26.81	Note:	Not Reported
Level reading date:	1997-01-07	Feet below surface:	Not Reported
Feet to sea level:	26.69	Note:	Not Reported
Level reading date:	1996-09-19	Feet below surface:	Not Reported
Feet to sea level:	27.36	Note:	Not Reported
Level reading date:	1996-07-02	Feet below surface:	Not Reported
Feet to sea level:	27.45	Note:	Not Reported
Level reading date:	1996-03-13	Feet below surface:	Not Reported
Feet to sea level:	25.62	Note:	Not Reported
Level reading date:	1995-11-28	Feet below surface:	Not Reported
Feet to sea level:	25.39	Note:	Not Reported
Level reading date:	1995-09-26	Feet below surface:	Not Reported
Feet to sea level:	25.82	Note:	Not Reported
Level reading date:	1995-07-19	Feet below surface:	Not Reported
Feet to sea level:	26.07	Note:	Not Reported
Level reading date:	1995-05-23	Feet below surface:	Not Reported
Feet to sea level:	25.88	Note:	Not Reported
Level reading date:	1995-03-14	Feet below surface:	Not Reported
Feet to sea level:	25.11	Note:	Not Reported
Level reading date:	1995-01-25	Feet below surface:	Not Reported
Feet to sea level:	25.01	Note:	Not Reported
Level reading date:	1994-12-13	Feet below surface:	Not Reported
Feet to sea level:	25.36	Note:	Not Reported
Level reading date:	1994-10-18	Feet below surface:	Not Reported
Feet to sea level:	26.05	Note:	Not Reported
Level reading date:	1994-09-21	Feet below surface:	Not Reported
Feet to sea level:	26.44	Note:	Not Reported

Level reading date:	1994-08-24	Feet below surface:	Not Reported
Feet to sea level:	26.78	Note:	Not Reported
Level reading date:	1994-07-27	Feet below surface:	Not Reported
Feet to sea level:	26.83	Note:	Not Reported
Level reading date:	1994-06-20	Feet below surface:	Not Reported
Feet to sea level:	26.70	Note:	Not Reported
Level reading date:	1994-05-17	Feet below surface:	Not Reported
Feet to sea level:	26.23	Note:	Not Reported
Level reading date:	1994-04-26	Feet below surface:	Not Reported
Feet to sea level:	25.71	Note:	Not Reported
Level reading date:	1994-03-25	Feet below surface:	Not Reported
Feet to sea level:	25.46	Note:	Not Reported
Level reading date:	1994-02-22	Feet below surface:	Not Reported
Feet to sea level:	25.49	Note:	Not Reported
Level reading date:	1993-12-27	Feet below surface:	Not Reported
Feet to sea level:	24.83	Note:	Not Reported
Level reading date:	1993-11-18	Feet below surface:	Not Reported
Feet to sea level:	25.21	Note:	Not Reported
Level reading date:	1993-10-28	Feet below surface:	Not Reported
Feet to sea level:	25.49	Note:	Not Reported
Level reading date:	1993-09-15	Feet below surface:	Not Reported
Feet to sea level:	25.96	Note:	Not Reported
Level reading date:	1993-08-18	Feet below surface:	Not Reported
Feet to sea level:	26.27	Note:	Not Reported
Level reading date:	1993-07-15	Feet below surface:	Not Reported
Feet to sea level:	26.40	Note:	Not Reported
Level reading date:	1993-06-22	Feet below surface:	Not Reported
Feet to sea level:	26.32	Note:	Not Reported
Level reading date:	1993-05-20	Feet below surface:	Not Reported
Feet to sea level:	25.95	Note:	Not Reported
Level reading date:	1993-04-29	Feet below surface:	Not Reported
Feet to sea level:	25.45	Note:	Not Reported
Level reading date:	1993-03-23	Feet below surface:	Not Reported
Feet to sea level:	24.84	Note:	Not Reported
Level reading date:	1993-02-24	Feet below surface:	Not Reported
Feet to sea level:	24.27	Note:	Not Reported
Level reading date:	1993-01-26	Feet below surface:	Not Reported
Feet to sea level:	24.11	Note:	Not Reported
Level reading date:	1992-12-29	Feet below surface:	Not Reported
Feet to sea level:	24.14	Note:	Not Reported
Level reading date:	1992-11-24	Feet below surface:	Not Reported
Feet to sea level:	24.04	Note:	Not Reported

Level reading date:	1992-10-28	Feet below surface:	Not Reported
Feet to sea level:	24.44	Note:	Not Reported
Level reading date:	1992-09-16	Feet below surface:	Not Reported
Feet to sea level:	24.47	Note:	Not Reported
Level reading date:	1992-08-25	Feet below surface:	Not Reported
Feet to sea level:	24.46	Note:	Not Reported
Level reading date:	1992-07-15	Feet below surface:	Not Reported
Feet to sea level:	24.45	Note:	Not Reported
Level reading date:	1992-06-23	Feet below surface:	Not Reported
Feet to sea level:	24.43	Note:	Not Reported
Level reading date:	1992-05-12	Feet below surface:	Not Reported
Feet to sea level:	24.56	Note:	Not Reported
Level reading date:	1992-04-14	Feet below surface:	Not Reported
Feet to sea level:	25.66	Note:	Not Reported
Level reading date:	1992-03-18	Feet below surface:	Not Reported
Feet to sea level:	25.91	Note:	Not Reported
Level reading date:	1992-02-19	Feet below surface:	Not Reported
Feet to sea level:	25.17	Note:	Not Reported
Level reading date:	1992-01-22	Feet below surface:	Not Reported
Feet to sea level:	26.45	Note:	Not Reported
Level reading date:	1991-12-18	Feet below surface:	Not Reported
Feet to sea level:	26.63	Note:	Not Reported
Level reading date:	1991-11-14	Feet below surface:	Not Reported
Feet to sea level:	25.85	Note:	Not Reported
Level reading date:	1991-10-16	Feet below surface:	Not Reported
Feet to sea level:	26.05	Note:	Not Reported
Level reading date:	1991-09-17	Feet below surface:	Not Reported
Feet to sea level:	26.22	Note:	Not Reported
Level reading date:	1991-08-15	Feet below surface:	Not Reported
Feet to sea level:	26.41	Note:	Not Reported
Level reading date:	1991-07-16	Feet below surface:	Not Reported
Feet to sea level:	26.63	Note:	Not Reported
Level reading date:	1991-06-12	Feet below surface:	Not Reported
Feet to sea level:	26.63	Note:	Not Reported
Level reading date:	1991-05-15	Feet below surface:	Not Reported
Feet to sea level:	26.51	Note:	Not Reported
Level reading date:	1991-04-15	Feet below surface:	Not Reported
Feet to sea level:	26.33	Note:	Not Reported
Level reading date:	1991-03-20	Feet below surface:	Not Reported
Feet to sea level:	26.31	Note:	Not Reported
Level reading date:	1991-02-21	Feet below surface:	Not Reported
Feet to sea level:	26.26	Note:	Not Reported

Level reading date:	1991-01-24	Feet below surface:	Not Reported
Feet to sea level:	26.30	Note:	Not Reported
Level reading date:	1990-12-10	Feet below surface:	Not Reported
Feet to sea level:	26.63	Note:	Not Reported
Level reading date:	1990-11-13	Feet below surface:	Not Reported
Feet to sea level:	26.66	Note:	Not Reported
Level reading date:	1990-10-10	Feet below surface:	Not Reported
Feet to sea level:	26.67	Note:	Not Reported
Level reading date:	1990-09-12	Feet below surface:	Not Reported
Feet to sea level:	26.52	Note:	Not Reported
Level reading date:	1990-08-14	Feet below surface:	Not Reported
Feet to sea level:	26.43	Note:	Not Reported
Level reading date:	1990-07-12	Feet below surface:	Not Reported
Feet to sea level:	26.41	Note:	Not Reported
Level reading date:	1990-06-20	Feet below surface:	Not Reported
Feet to sea level:	26.32	Note:	Not Reported
Level reading date:	1990-05-25	Feet below surface:	Not Reported
Feet to sea level:	26.20	Note:	Not Reported
Level reading date:	1990-04-24	Feet below surface:	Not Reported
Feet to sea level:	26.18	Note:	Not Reported
Level reading date:	1990-04-04	Feet below surface:	Not Reported
Feet to sea level:	26.26	Note:	Not Reported
Level reading date:	1990-03-27	Feet below surface:	Not Reported
Feet to sea level:	26.37	Note:	Not Reported
Level reading date:	1990-02-26	Feet below surface:	Not Reported
Feet to sea level:	26.45	Note:	Not Reported
Level reading date:	1990-01-24	Feet below surface:	Not Reported
Feet to sea level:	26.74	Note:	Not Reported
Level reading date:	1989-12-28	Feet below surface:	Not Reported
Feet to sea level:	26.91	Note:	Not Reported
Level reading date:	1989-11-21	Feet below surface:	Not Reported
Feet to sea level:	27.15	Note:	Not Reported
Level reading date:	1989-10-27	Feet below surface:	Not Reported
Feet to sea level:	26.86	Note:	Not Reported
Level reading date:	1989-09-29	Feet below surface:	Not Reported
Feet to sea level:	26.89	Note:	Not Reported
Level reading date:	1989-08-31	Feet below surface:	Not Reported
Feet to sea level:	26.60	Note:	Not Reported
Level reading date:	1989-07-25	Feet below surface:	Not Reported
Feet to sea level:	25.86	Note:	Not Reported
Level reading date:	1989-06-22	Feet below surface:	Not Reported
Feet to sea level:	25.06	Note:	Not Reported

Level reading date:	1989-05-22	Feet below surface:	Not Reported
Feet to sea level:	24.29	Note:	Not Reported
Level reading date:	1989-04-28	Feet below surface:	Not Reported
Feet to sea level:	24.10	Note:	Not Reported
Level reading date:	1989-04-11	Feet below surface:	Not Reported
Feet to sea level:	24.04	Note:	Not Reported
Level reading date:	1989-03-29	Feet below surface:	Not Reported
Feet to sea level:	24.03	Note:	Not Reported
Level reading date:	1989-02-28	Feet below surface:	Not Reported
Feet to sea level:	24.29	Note:	Not Reported
Level reading date:	1989-01-17	Feet below surface:	Not Reported
Feet to sea level:	24.42	Note:	Not Reported
Level reading date:	1988-12-09	Feet below surface:	Not Reported
Feet to sea level:	24.65	Note:	Not Reported
Level reading date:	1988-11-16	Feet below surface:	Not Reported
Feet to sea level:	24.83	Note:	Not Reported
Level reading date:	1988-10-19	Feet below surface:	Not Reported
Feet to sea level:	25.04	Note:	Not Reported
Level reading date:	1988-09-14	Feet below surface:	Not Reported
Feet to sea level:	25.20	Note:	Not Reported
Level reading date:	1988-08-31	Feet below surface:	Not Reported
Feet to sea level:	25.21	Note:	Not Reported
Level reading date:	1988-07-22	Feet below surface:	Not Reported
Feet to sea level:	25.33	Note:	Not Reported
Level reading date:	1988-06-17	Feet below surface:	Not Reported
Feet to sea level:	25.13	Note:	Not Reported
Level reading date:	1988-06-01	Feet below surface:	Not Reported
Feet to sea level:	25.26	Note:	Not Reported
Level reading date:	1985-10-01	Feet below surface:	Not Reported
Feet to sea level:	25.49	Note:	Not Reported
Level reading date:	1985-05-21	Feet below surface:	Not Reported
Feet to sea level:	26.01	Note:	Not Reported
Level reading date:	1984-12-18	Feet below surface:	Not Reported
Feet to sea level:	30.30	Note:	Not Reported
Level reading date:	1984-10-04	Feet below surface:	Not Reported
Feet to sea level:	31.41	Note:	Not Reported
Level reading date:	1984-06-28	Feet below surface:	Not Reported
Feet to sea level:	31.01	Note:	Not Reported
Level reading date:	1984-03-16	Feet below surface:	Not Reported
Feet to sea level:	31.86	Note:	Not Reported
Level reading date:	1984-01-05	Feet below surface:	Not Reported
Feet to sea level:	28.48	Note:	Not Reported

Level reading date:	1983-09-28	Feet below surface:	Not Reported
Feet to sea level:	28.26	Note:	Not Reported
Level reading date:	1983-06-29	Feet below surface:	Not Reported
Feet to sea level:	26.81	Note:	Not Reported
Level reading date:	1983-03-25	Feet below surface:	Not Reported
Feet to sea level:	25.81	Note:	Not Reported
Level reading date:	1982-12-21	Feet below surface:	Not Reported
Feet to sea level:	25.81	Note:	Not Reported
Level reading date:	1982-10-06	Feet below surface:	Not Reported
Feet to sea level:	25.68	Note:	Not Reported
Level reading date:	1982-06-30	Feet below surface:	Not Reported
Feet to sea level:	25.11	Note:	Not Reported
Level reading date:	1982-04-01	Feet below surface:	Not Reported
Feet to sea level:	25.30	Note:	Not Reported
Level reading date:	1981-12-29	Feet below surface:	Not Reported
Feet to sea level:	25.47	Note:	Not Reported
Level reading date:	1981-09-23	Feet below surface:	Not Reported
Feet to sea level:	25.76	Note:	Not Reported
Level reading date:	1981-06-25	Feet below surface:	Not Reported
Feet to sea level:	26.23	Note:	Not Reported
Level reading date:	1981-03-20	Feet below surface:	Not Reported
Feet to sea level:	26.36	Note:	Not Reported
Level reading date:	1981-02-25	Feet below surface:	Not Reported
Feet to sea level:	26.37	Note:	Not Reported
Level reading date:	1980-12-30	Feet below surface:	Not Reported
Feet to sea level:	28.27	Note:	Not Reported
Level reading date:	1980-12-30	Feet below surface:	Not Reported
Feet to sea level:	28.28	Note:	Not Reported
Level reading date:	1980-09-23	Feet below surface:	Not Reported
Feet to sea level:	30.01	Note:	Not Reported
Level reading date:	1980-09-02	Feet below surface:	Not Reported
Feet to sea level:	29.84	Note:	Not Reported
Level reading date:	1980-06-24	Feet below surface:	Not Reported
Feet to sea level:	29.35	Note:	Not Reported
Level reading date:	1980-06-10	Feet below surface:	Not Reported
Feet to sea level:	28.81	Note:	Not Reported
Level reading date:	1980-04-09	Feet below surface:	Not Reported
Feet to sea level:	24.66	Note:	Not Reported

Map ID Direction Distance Elevation	Database	EDR ID Number
19 **NNE** **1/4 - 1/2 Mile** **Higher**	**FED USGS**	**USGS40000828549**

Organization ID:	USGS-NY	Organization Name:	USGS New York Water Science Center
Monitor Location:	K 655. 1	Type:	Well
Description:	Not Reported	HUC:	02030201
Drainage Area:	Not Reported	Drainage Area Units:	Not Reported
Contrib Drainage Area:	Not Reported	Contrib Drainage Area Unts:	Not Reported
Aquifer:	Not Reported	Formation Type:	Not Reported
Aquifer Type:	Not Reported	Construction Date:	Not Reported
Well Depth:	Not Reported	Well Depth Units:	Not Reported
Well Hole Depth:	214	Well Hole Depth Units:	ft

G20 **SSW** **1/2 - 1 Mile** **Higher**	**FED USGS**	**USGS40000828117**

Organization ID:	USGS-NY	Organization Name:	USGS New York Water Science Center
Monitor Location:	K 920. 1	Type:	Well
Description:	Not Reported	HUC:	02030201
Drainage Area:	Not Reported	Drainage Area Units:	Not Reported
Contrib Drainage Area:	Not Reported	Contrib Drainage Area Unts:	Not Reported
Aquifer:	Not Reported	Formation Type:	Not Reported
Aquifer Type:	Not Reported	Construction Date:	Not Reported
Well Depth:	Not Reported	Well Depth Units:	Not Reported
Well Hole Depth:	164	Well Hole Depth Units:	ft

21 **South** **1/2 - 1 Mile** **Higher**	**FED USGS**	**USGS40000828114**

Organization ID:	USGS-NY	Organization Name:	USGS New York Water Science Center
Monitor Location:	K 648. 1	Type:	Well
Description:	Not Reported	HUC:	02030201
Drainage Area:	Not Reported	Drainage Area Units:	Not Reported
Contrib Drainage Area:	Not Reported	Contrib Drainage Area Unts:	Not Reported
Aquifer:	Not Reported	Formation Type:	Not Reported
Aquifer Type:	Not Reported	Construction Date:	Not Reported
Well Depth:	Not Reported	Well Depth Units:	Not Reported
Well Hole Depth:	197	Well Hole Depth Units:	ft

F22 **ESE** **1/2 - 1 Mile** **Higher**	**FED USGS**	**USGS40000828293**

Organization ID:	USGS-NY	Organization Name:	USGS New York Water Science Center
Monitor Location:	K 3301. 1	Type:	Well
Description:	Not Reported	HUC:	02030201
Drainage Area:	Not Reported	Drainage Area Units:	Not Reported

Contrib Drainage Area:	Not Reported	Contrib Drainage Area Unts:	Not Reported
Aquifer:	Northern Atlantic Coastal Plain aquifer system		
Formation Type:	Glacial Aquifer, Upper	Aquifer Type:	Not Reported
Construction Date:	19840301	Well Depth:	70
Well Depth Units:	ft	Well Hole Depth:	70
Well Hole Depth Units:	ft		

Ground water levels,Number of Measurements:	136	Level reading date:	2005-02-15
Feet below surface:	Not Reported	Feet to sea level:	17.93
Note:	Not Reported		
Level reading date:	2005-01-21	Feet below surface:	Not Reported
Feet to sea level:	18.11	Note:	Not Reported
Level reading date:	2004-12-15	Feet below surface:	Not Reported
Feet to sea level:	17.65	Note:	Not Reported
Level reading date:	2004-11-30	Feet below surface:	Not Reported
Feet to sea level:	17.90	Note:	Not Reported
Level reading date:	2004-10-21	Feet below surface:	Not Reported
Feet to sea level:	18.16	Note:	Not Reported
Level reading date:	2004-09-21	Feet below surface:	Not Reported
Feet to sea level:	18.10	Note:	Not Reported
Level reading date:	2004-08-25	Feet below surface:	Not Reported
Feet to sea level:	17.98	Note:	Not Reported
Level reading date:	2004-07-20	Feet below surface:	Not Reported
Feet to sea level:	18.07	Note:	Not Reported
Level reading date:	2004-06-16	Feet below surface:	Not Reported
Feet to sea level:	18.05	Note:	Not Reported
Level reading date:	2004-05-25	Feet below surface:	Not Reported
Feet to sea level:	18.32	Note:	Not Reported
Level reading date:	2004-04-30	Feet below surface:	Not Reported
Feet to sea level:	17.64	Note:	Not Reported
Level reading date:	2004-03-21	Feet below surface:	Not Reported
Feet to sea level:	17.53	Note:	Not Reported
Level reading date:	2004-02-25	Feet below surface:	Not Reported
Feet to sea level:	17.74	Note:	Not Reported
Level reading date:	2003-11-25	Feet below surface:	Not Reported
Feet to sea level:	17.38	Note:	Not Reported
Level reading date:	2003-11-19	Feet below surface:	Not Reported
Feet to sea level:	17.73	Note:	Not Reported
Level reading date:	2003-10-29	Feet below surface:	Not Reported
Feet to sea level:	18.06	Note:	Not Reported
Level reading date:	2003-09-24	Feet below surface:	Not Reported
Feet to sea level:	17.98	Note:	Not Reported
Level reading date:	2003-08-26	Feet below surface:	Not Reported
Feet to sea level:	18.00	Note:	Not Reported

Level reading date:	2003-07-21	Feet below surface:	Not Reported
Feet to sea level:	18.00	Note:	Not Reported
Level reading date:	2003-06-25	Feet below surface:	Not Reported
Feet to sea level:	17.30	Note:	Not Reported
Level reading date:	2003-05-20	Feet below surface:	Not Reported
Feet to sea level:	16.46	Note:	Not Reported
Level reading date:	2003-04-28	Feet below surface:	Not Reported
Feet to sea level:	16.50	Note:	Not Reported
Level reading date:	2003-03-17	Feet below surface:	Not Reported
Feet to sea level:	15.97	Note:	Not Reported
Level reading date:	2003-01-28	Feet below surface:	Not Reported
Feet to sea level:	14.80	Note:	Not Reported
Level reading date:	2002-12-27	Feet below surface:	Not Reported
Feet to sea level:	14.27	Note:	Not Reported
Level reading date:	2002-11-26	Feet below surface:	Not Reported
Feet to sea level:	13.89	Note:	Not Reported
Level reading date:	2002-10-21	Feet below surface:	Not Reported
Feet to sea level:	13.65	Note:	Not Reported
Level reading date:	2002-09-25	Feet below surface:	Not Reported
Feet to sea level:	13.35	Note:	Not Reported
Level reading date:	2002-06-18	Feet below surface:	Not Reported
Feet to sea level:	12.96	Note:	Not Reported
Level reading date:	2002-05-29	Feet below surface:	Not Reported
Feet to sea level:	13.27	Note:	Not Reported
Level reading date:	2002-04-24	Feet below surface:	Not Reported
Feet to sea level:	13.18	Note:	Not Reported
Level reading date:	2002-03-21	Feet below surface:	Not Reported
Feet to sea level:	13.99	Note:	Not Reported
Level reading date:	2002-02-27	Feet below surface:	Not Reported
Feet to sea level:	14.21	Note:	Not Reported
Level reading date:	2002-01-28	Feet below surface:	Not Reported
Feet to sea level:	14.15	Note:	Not Reported
Level reading date:	2001-12-28	Feet below surface:	Not Reported
Feet to sea level:	14.71	Note:	Not Reported
Level reading date:	2001-11-15	Feet below surface:	Not Reported
Feet to sea level:	14.98	Note:	Not Reported
Level reading date:	2001-10-24	Feet below surface:	Not Reported
Feet to sea level:	15.45	Note:	Not Reported
Level reading date:	2001-09-26	Feet below surface:	Not Reported
Feet to sea level:	15.31	Note:	Not Reported
Level reading date:	2001-08-30	Feet below surface:	Not Reported
Feet to sea level:	15.27	Note:	Not Reported

Level reading date:	2001-07-24	Feet below surface:	Not Reported
Feet to sea level:	15.40	Note:	Not Reported
Level reading date:	2001-06-28	Feet below surface:	Not Reported
Feet to sea level:	15.22	Note:	Not Reported
Level reading date:	2001-05-24	Feet below surface:	Not Reported
Feet to sea level:	15.06	Note:	Not Reported
Level reading date:	2001-04-25	Feet below surface:	Not Reported
Feet to sea level:	14.40	Note:	Not Reported
Level reading date:	2001-03-20	Feet below surface:	Not Reported
Feet to sea level:	13.62	Note:	Not Reported
Level reading date:	2001-02-22	Feet below surface:	Not Reported
Feet to sea level:	13.71	Note:	Not Reported
Level reading date:	2001-01-17	Feet below surface:	Not Reported
Feet to sea level:	14.04	Note:	Not Reported
Level reading date:	2000-12-19	Feet below surface:	Not Reported
Feet to sea level:	14.47	Note:	Not Reported
Level reading date:	2000-11-28	Feet below surface:	Not Reported
Feet to sea level:	14.57	Note:	Not Reported
Level reading date:	2000-10-24	Feet below surface:	Not Reported
Feet to sea level:	14.50	Note:	Not Reported
Level reading date:	2000-09-27	Feet below surface:	Not Reported
Feet to sea level:	14.53	Note:	Not Reported
Level reading date:	2000-08-24	Feet below surface:	Not Reported
Feet to sea level:	14.68	Note:	Not Reported
Level reading date:	2000-07-27	Feet below surface:	Not Reported
Feet to sea level:	14.32	Note:	Not Reported
Level reading date:	2000-06-28	Feet below surface:	Not Reported
Feet to sea level:	14.20	Note:	Not Reported
Level reading date:	2000-05-23	Feet below surface:	Not Reported
Feet to sea level:	14.08	Note:	Not Reported
Level reading date:	2000-04-27	Feet below surface:	Not Reported
Feet to sea level:	13.67	Note:	Not Reported
Level reading date:	2000-03-23	Feet below surface:	Not Reported
Feet to sea level:	13.63	Note:	Not Reported
Level reading date:	2000-02-29	Feet below surface:	Not Reported
Feet to sea level:	13.91	Note:	Not Reported
Level reading date:	1999-12-13	Feet below surface:	Not Reported
Feet to sea level:	14.14	Note:	Not Reported
Level reading date:	1999-11-23	Feet below surface:	Not Reported
Feet to sea level:	14.03	Note:	Not Reported
Level reading date:	1999-10-19	Feet below surface:	Not Reported
Feet to sea level:	14.03	Note:	Not Reported

Level reading date:	1999-09-23	Feet below surface:	Not Reported
Feet to sea level:	14.55	Note:	Not Reported
Level reading date:	1999-08-17	Feet below surface:	Not Reported
Feet to sea level:	14.60	Note:	Not Reported
Level reading date:	1999-07-20	Feet below surface:	Not Reported
Feet to sea level:	14.81	Note:	Not Reported
Level reading date:	1999-06-24	Feet below surface:	Not Reported
Feet to sea level:	14.97	Note:	Not Reported
Level reading date:	1999-05-18	Feet below surface:	Not Reported
Feet to sea level:	14.95	Note:	Not Reported
Level reading date:	1999-04-28	Feet below surface:	Not Reported
Feet to sea level:	14.73	Note:	Not Reported
Level reading date:	1999-03-23	Feet below surface:	Not Reported
Feet to sea level:	14.93	Note:	Not Reported
Level reading date:	1999-03-02	Feet below surface:	Not Reported
Feet to sea level:	15.53	Note:	Not Reported
Level reading date:	1999-01-27	Feet below surface:	Not Reported
Feet to sea level:	15.64	Note:	Not Reported
Level reading date:	1998-11-24	Feet below surface:	Not Reported
Feet to sea level:	16.67	Note:	Not Reported
Level reading date:	1998-10-29	Feet below surface:	Not Reported
Feet to sea level:	17.12	Note:	Not Reported
Level reading date:	1998-09-29	Feet below surface:	Not Reported
Feet to sea level:	17.31	Note:	Not Reported
Level reading date:	1998-09-01	Feet below surface:	Not Reported
Feet to sea level:	17.65	Note:	Not Reported
Level reading date:	1998-07-28	Feet below surface:	Not Reported
Feet to sea level:	17.91	Note:	Not Reported
Level reading date:	1998-06-10	Feet below surface:	Not Reported
Feet to sea level:	17.38	Note:	Not Reported
Level reading date:	1998-05-20	Feet below surface:	Not Reported
Feet to sea level:	17.34	Note:	Not Reported
Level reading date:	1998-04-29	Feet below surface:	Not Reported
Feet to sea level:	16.42	Note:	Not Reported
Level reading date:	1998-03-25	Feet below surface:	Not Reported
Feet to sea level:	15.66	Note:	Not Reported
Level reading date:	1998-01-29	Feet below surface:	Not Reported
Feet to sea level:	16.33	Note:	Not Reported
Level reading date:	1997-12-17	Feet below surface:	Not Reported
Feet to sea level:	16.36	Note:	Not Reported
Level reading date:	1997-11-26	Feet below surface:	Not Reported
Feet to sea level:	16.74	Note:	Not Reported

Level reading date:	1997-11-05	Feet below surface:	Not Reported
Feet to sea level:	16.21	Note:	Not Reported
Level reading date:	1997-09-29	Feet below surface:	Not Reported
Feet to sea level:	17.75	Note:	Not Reported
Level reading date:	1997-07-23	Feet below surface:	Not Reported
Feet to sea level:	17.19	Note:	Not Reported
Level reading date:	1997-06-26	Feet below surface:	Not Reported
Feet to sea level:	17.68	Note:	Not Reported
Level reading date:	1997-05-29	Feet below surface:	Not Reported
Feet to sea level:	17.13	Note:	Not Reported
Level reading date:	1997-03-18	Feet below surface:	Not Reported
Feet to sea level:	17.00	Note:	Not Reported
Level reading date:	1997-02-28	Feet below surface:	Not Reported
Feet to sea level:	16.98	Note:	Not Reported
Level reading date:	1997-01-24	Feet below surface:	Not Reported
Feet to sea level:	16.45	Note:	Not Reported
Level reading date:	1997-01-07	Feet below surface:	Not Reported
Feet to sea level:	16.99	Note:	Not Reported
Level reading date:	1996-09-19	Feet below surface:	Not Reported
Feet to sea level:	17.13	Note:	Not Reported
Level reading date:	1996-07-02	Feet below surface:	Not Reported
Feet to sea level:	17.51	Note:	Not Reported
Level reading date:	1996-03-13	Feet below surface:	Not Reported
Feet to sea level:	16.21	Note:	Not Reported
Level reading date:	1995-11-28	Feet below surface:	Not Reported
Feet to sea level:	16.10	Note:	Not Reported
Level reading date:	1995-09-26	Feet below surface:	Not Reported
Feet to sea level:	16.28	Note:	Not Reported
Level reading date:	1995-07-19	Feet below surface:	Not Reported
Feet to sea level:	16.44	Note:	Not Reported
Level reading date:	1995-05-23	Feet below surface:	Not Reported
Feet to sea level:	15.97	Note:	Not Reported
Level reading date:	1995-03-14	Feet below surface:	Not Reported
Feet to sea level:	15.95	Note:	Not Reported
Level reading date:	1995-01-25	Feet below surface:	Not Reported
Feet to sea level:	15.56	Note:	Not Reported
Level reading date:	1994-12-13	Feet below surface:	Not Reported
Feet to sea level:	15.62	Note:	Not Reported
Level reading date:	1994-10-18	Feet below surface:	Not Reported
Feet to sea level:	16.51	Note:	Not Reported
Level reading date:	1994-09-21	Feet below surface:	Not Reported
Feet to sea level:	16.49	Note:	Not Reported

Level reading date:	1994-08-24	Feet below surface:	Not Reported
Feet to sea level:	16.44	Note:	Not Reported
Level reading date:	1994-07-27	Feet below surface:	Not Reported
Feet to sea level:	17.01	Note:	Not Reported
Level reading date:	1994-06-20	Feet below surface:	Not Reported
Feet to sea level:	16.79	Note:	Not Reported
Level reading date:	1994-05-17	Feet below surface:	Not Reported
Feet to sea level:	16.81	Note:	Not Reported
Level reading date:	1994-04-26	Feet below surface:	Not Reported
Feet to sea level:	16.30	Note:	Not Reported
Level reading date:	1994-03-25	Feet below surface:	Not Reported
Feet to sea level:	15.83	Note:	Not Reported
Level reading date:	1994-02-22	Feet below surface:	Not Reported
Feet to sea level:	15.29	Note:	Not Reported
Level reading date:	1993-12-27	Feet below surface:	Not Reported
Feet to sea level:	15.00	Note:	Not Reported
Level reading date:	1993-11-18	Feet below surface:	Not Reported
Feet to sea level:	15.68	Note:	Not Reported
Level reading date:	1993-10-28	Feet below surface:	Not Reported
Feet to sea level:	16.30	Note:	Not Reported
Level reading date:	1993-09-15	Feet below surface:	Not Reported
Feet to sea level:	16.23	Note:	Not Reported
Level reading date:	1993-08-18	Feet below surface:	Not Reported
Feet to sea level:	16.45	Note:	Not Reported
Level reading date:	1993-07-15	Feet below surface:	Not Reported
Feet to sea level:	16.55	Note:	Not Reported
Level reading date:	1993-06-22	Feet below surface:	Not Reported
Feet to sea level:	16.77	Note:	Not Reported
Level reading date:	1993-05-20	Feet below surface:	Not Reported
Feet to sea level:	16.45	Note:	Not Reported
Level reading date:	1993-04-29	Feet below surface:	Not Reported
Feet to sea level:	15.66	Note:	Not Reported
Level reading date:	1993-03-26	Feet below surface:	Not Reported
Feet to sea level:	15.16	Note:	Not Reported
Level reading date:	1993-02-24	Feet below surface:	Not Reported
Feet to sea level:	14.86	Note:	Not Reported
Level reading date:	1993-01-26	Feet below surface:	Not Reported
Feet to sea level:	14.61	Note:	Not Reported
Level reading date:	1992-12-29	Feet below surface:	Not Reported
Feet to sea level:	14.67	Note:	Not Reported
Level reading date:	1992-11-24	Feet below surface:	Not Reported
Feet to sea level:	14.83	Note:	Not Reported

Level reading date:	1992-03-18	Feet below surface:	Not Reported
Feet to sea level:	15.50	Note:	Not Reported
Level reading date:	1991-03-20	Feet below surface:	Not Reported
Feet to sea level:	16.73	Note:	Not Reported
Level reading date:	1990-04-04	Feet below surface:	Not Reported
Feet to sea level:	17.50	Note:	Not Reported
Level reading date:	1990-03-27	Feet below surface:	Not Reported
Feet to sea level:	16.61	Note:	Not Reported
Level reading date:	1989-04-11	Feet below surface:	Not Reported
Feet to sea level:	14.51	Note:	Not Reported
Level reading date:	1988-06-01	Feet below surface:	Not Reported
Feet to sea level:	15.82	Note:	Not Reported
Level reading date:	1985-10-01	Feet below surface:	Not Reported
Feet to sea level:	16.10	Note:	Not Reported
Level reading date:	1985-05-21	Feet below surface:	Not Reported
Feet to sea level:	16.78	Note:	Not Reported
Level reading date:	1984-12-18	Feet below surface:	Not Reported
Feet to sea level:	18.60	Note:	Not Reported
Level reading date:	1984-10-04	Feet below surface:	Not Reported
Feet to sea level:	20.10	Note:	Not Reported
Level reading date:	1984-06-28	Feet below surface:	Not Reported
Feet to sea level:	20.16	Note:	Not Reported
Level reading date:	1984-03-16	Feet below surface:	Not Reported
Feet to sea level:	18.46	Note:	Not Reported
Level reading date:	1984-03-02	Feet below surface:	Not Reported
Feet to sea level:	18.37	Note:	Not Reported

G23
SSW
1/2 - 1 Mile
Higher

FED USGS **USGS40000828115**

Organization ID:	USGS-NY	Organization Name:	USGS New York Water Science Center
Monitor Location:	K 916. 1	Type:	Well
Description:	2101	HUC:	02030201
Drainage Area:	Not Reported	Drainage Area Units:	Not Reported
Contrib Drainage Area:	Not Reported	Contrib Drainage Area Unts:	Not Reported
Aquifer:	Not Reported	Formation Type:	Not Reported
Aquifer Type:	Not Reported	Construction Date:	Not Reported
Well Depth:	Not Reported	Well Depth Units:	Not Reported
Well Hole Depth:	162	Well Hole Depth Units:	ft

Map ID Direction Distance Elevation	Database	EDR ID Number
24 **WNW** **1/2 - 1 Mile** **Higher**	**FED USGS**	**USGS40000828444**

Organization ID:	USGS-NY	Organization Name:	USGS New York Water Science Center
Monitor Location:	K 668. 1	Type:	Well
Description:	Not Reported	HUC:	02030201
Drainage Area:	Not Reported	Drainage Area Units:	Not Reported
Contrib Drainage Area:	Not Reported	Contrib Drainage Area Unts:	Not Reported
Aquifer:	Not Reported	Formation Type:	Not Reported
Aquifer Type:	Not Reported	Construction Date:	Not Reported
Well Depth:	Not Reported	Well Depth Units:	Not Reported
Well Hole Depth:	199	Well Hole Depth Units:	ft

H25 **ENE** **1/2 - 1 Mile** **Higher**	**FED USGS**	**USGS40000828468**	

Organization ID:	USGS-NY	Organization Name:	USGS New York Water Science Center
Monitor Location:	K 19. 1	Type:	Well
Description:	Not Reported	HUC:	02030201
Drainage Area:	Not Reported	Drainage Area Units:	Not Reported
Contrib Drainage Area:	Not Reported	Contrib Drainage Area Unts:	Not Reported
Aquifer:	Northern Atlantic Coastal Plain aquifer system		
Formation Type:	Jameco Aquifer	Aquifer Type:	Not Reported
Construction Date:	Not Reported	Well Depth:	186
Well Depth Units:	ft	Well Hole Depth:	186
Well Hole Depth Units:	ft		

Ground water levels,Number of Measurements:	276	Level reading date:	2003-03-17
Feet below surface:	Not Reported	Feet to sea level:	8.15
Note:	Not Reported		
Level reading date:	2002-03-21	Feet below surface:	Not Reported
Feet to sea level:	7.73	Note:	Not Reported
Level reading date:	2001-03-21	Feet below surface:	Not Reported
Feet to sea level:	8.15	Note:	Not Reported
Level reading date:	2000-03-22	Feet below surface:	Not Reported
Feet to sea level:	8.01	Note:	Not Reported
Level reading date:	1999-03-23	Feet below surface:	Not Reported
Feet to sea level:	8.43	Note:	Not Reported
Level reading date:	1998-05-28	Feet below surface:	Not Reported
Feet to sea level:	8.88	Note:	Not Reported
Level reading date:	1998-04-29	Feet below surface:	Not Reported
Feet to sea level:	8.67	Note:	Not Reported
Level reading date:	1998-03-25	Feet below surface:	Not Reported
Feet to sea level:	8.49	Note:	Not Reported
Level reading date:	1998-02-26	Feet below surface:	Not Reported

Feet to sea level:	8.49	Note:	Not Reported
Level reading date:	1998-01-26	Feet below surface:	Not Reported
Feet to sea level:	8.27	Note:	Not Reported
Level reading date:	1997-12-29	Feet below surface:	Not Reported
Feet to sea level:	8.33	Note:	Not Reported
Level reading date:	1997-11-26	Feet below surface:	Not Reported
Feet to sea level:	8.48	Note:	Not Reported
Level reading date:	1997-10-29	Feet below surface:	Not Reported
Feet to sea level:	8.39	Note:	Not Reported
Level reading date:	1997-09-29	Feet below surface:	Not Reported
Feet to sea level:	8.56	Note:	Not Reported
Level reading date:	1997-03-18	Feet below surface:	Not Reported
Feet to sea level:	8.57	Note:	Not Reported
Level reading date:	1996-07-12	Feet below surface:	Not Reported
Feet to sea level:	8.31	Note:	Not Reported
Level reading date:	1995-09-29	Feet below surface:	Not Reported
Feet to sea level:	7.73	Note:	Not Reported
Level reading date:	1995-06-22	Feet below surface:	Not Reported
Feet to sea level:	7.87	Note:	Not Reported
Level reading date:	1995-03-15	Feet below surface:	Not Reported
Feet to sea level:	8.28	Note:	Not Reported
Level reading date:	1995-01-03	Feet below surface:	Not Reported
Feet to sea level:	8.59	Note:	Not Reported
Level reading date:	1994-06-28	Feet below surface:	Not Reported
Feet to sea level:	8.97	Note:	Not Reported
Level reading date:	1993-11-22	Feet below surface:	Not Reported
Feet to sea level:	8.35	Note:	Not Reported
Level reading date:	1993-08-25	Feet below surface:	Not Reported
Feet to sea level:	8.38	Note:	Not Reported
Level reading date:	1993-07-22	Feet below surface:	Not Reported
Feet to sea level:	8.51	Note:	Not Reported
Level reading date:	1993-06-22	Feet below surface:	Not Reported
Feet to sea level:	8.66	Note:	Not Reported
Level reading date:	1993-05-24	Feet below surface:	Not Reported
Feet to sea level:	8.82	Note:	Not Reported
Level reading date:	1993-04-28	Feet below surface:	Not Reported
Feet to sea level:	8.91	Note:	Not Reported
Level reading date:	1993-03-23	Feet below surface:	Not Reported
Feet to sea level:	8.44	Note:	Not Reported
Level reading date:	1993-01-19	Feet below surface:	Not Reported
Feet to sea level:	8.41	Note:	Not Reported

Level reading date:	1992-12-28	Feet below surface:	Not Reported
Feet to sea level:	8.39	Note:	Not Reported
Level reading date:	1992-11-19	Feet below surface:	Not Reported
Feet to sea level:	8.25	Note:	Not Reported
Level reading date:	1992-10-27	Feet below surface:	Not Reported
Feet to sea level:	8.29	Note:	Not Reported
Level reading date:	1992-09-18	Feet below surface:	Not Reported
Feet to sea level:	8.37	Note:	Not Reported
Level reading date:	1992-08-24	Feet below surface:	Not Reported
Feet to sea level:	8.34	Note:	Not Reported
Level reading date:	1992-07-14	Feet below surface:	Not Reported
Feet to sea level:	8.31	Note:	Not Reported
Level reading date:	1989-03-08	Feet below surface:	Not Reported
Feet to sea level:	8.14	Note:	Not Reported
Level reading date:	1988-06-01	Feet below surface:	Not Reported
Feet to sea level:	8.17	Note:	Not Reported
Level reading date:	1987-09-10	Feet below surface:	Not Reported
Feet to sea level:	7.97	Note:	Not Reported
Level reading date:	1987-03-10	Feet below surface:	Not Reported
Feet to sea level:	7.79	Note:	Not Reported
Level reading date:	1986-09-10	Feet below surface:	Not Reported
Feet to sea level:	7.46	Note:	Not Reported
Level reading date:	1986-06-13	Feet below surface:	Not Reported
Feet to sea level:	7.59	Note:	Not Reported
Level reading date:	1985-12-03	Feet below surface:	Not Reported
Feet to sea level:	7.64	Note:	Not Reported
Level reading date:	1985-10-01	Feet below surface:	Not Reported
Feet to sea level:	7.57	Note:	Not Reported
Level reading date:	1985-05-21	Feet below surface:	Not Reported
Feet to sea level:	8.48	Note:	Not Reported
Level reading date:	1984-12-18	Feet below surface:	Not Reported
Feet to sea level:	10.17	Note:	Not Reported
Level reading date:	1984-10-05	Feet below surface:	Not Reported
Feet to sea level:	9.78	Note:	Not Reported
Level reading date:	1984-06-28	Feet below surface:	Not Reported
Feet to sea level:	10.27	Note:	Not Reported
Level reading date:	1984-03-16	Feet below surface:	Not Reported
Feet to sea level:	9.83	Note:	Not Reported
Level reading date:	1984-01-05	Feet below surface:	Not Reported
Feet to sea level:	9.80	Note:	Not Reported
Level reading date:	1983-09-28	Feet below surface:	Not Reported
Feet to sea level:	8.34	Note:	Not Reported

Level reading date:	1983-03-25	Feet below surface:	Not Reported
Feet to sea level:	8.83	Note:	Not Reported
Level reading date:	1982-12-21	Feet below surface:	Not Reported
Feet to sea level:	8.27	Note:	Not Reported
Level reading date:	1982-10-06	Feet below surface:	Not Reported
Feet to sea level:	8.56	Note:	Not Reported
Level reading date:	1982-06-30	Feet below surface:	Not Reported
Feet to sea level:	8.87	Note:	Not Reported
Level reading date:	1982-04-02	Feet below surface:	Not Reported
Feet to sea level:	9.08	Note:	Not Reported
Level reading date:	1981-12-29	Feet below surface:	Not Reported
Feet to sea level:	8.77	Note:	Not Reported
Level reading date:	1981-09-23	Feet below surface:	Not Reported
Feet to sea level:	8.47	Note:	Not Reported
Level reading date:	1981-06-25	Feet below surface:	Not Reported
Feet to sea level:	8.96	Note:	Not Reported
Level reading date:	1981-03-27	Feet below surface:	Not Reported
Feet to sea level:	9.41	Note:	Not Reported
Level reading date:	1980-12-30	Feet below surface:	Not Reported
Feet to sea level:	9.60	Note:	Not Reported
Level reading date:	1980-09-23	Feet below surface:	Not Reported
Feet to sea level:	9.87	Note:	Not Reported
Level reading date:	1980-06-19	Feet below surface:	Not Reported
Feet to sea level:	10.29	Note:	Not Reported
Level reading date:	1980-03-13	Feet below surface:	Not Reported
Feet to sea level:	9.46	Note:	Not Reported
Level reading date:	1979-12-18	Feet below surface:	Not Reported
Feet to sea level:	10.02	Note:	Not Reported
Level reading date:	1979-09-17	Feet below surface:	Not Reported
Feet to sea level:	10.47	Note:	Not Reported
Level reading date:	1979-06-28	Feet below surface:	Not Reported
Feet to sea level:	10.58	Note:	Not Reported
Level reading date:	1978-06-14	Feet below surface:	Not Reported
Feet to sea level:	10.18	Note:	Not Reported
Level reading date:	1977-03-29	Feet below surface:	Not Reported
Feet to sea level:	7.77	Note:	Not Reported
Level reading date:	1976-12-21	Feet below surface:	Not Reported
Feet to sea level:	8.00	Note:	Not Reported
Level reading date:	1976-09-22	Feet below surface:	Not Reported
Feet to sea level:	7.99	Note:	Not Reported
Level reading date:	1976-07-09	Feet below surface:	Not Reported
Feet to sea level:	7.97	Note:	Not Reported

Level reading date:	1975-12-16	Feet below surface:	Not Reported
Feet to sea level:	8.03	Note:	Not Reported
Level reading date:	1975-10-07	Feet below surface:	Not Reported
Feet to sea level:	8.41	Note:	Not Reported
Level reading date:	1975-06-30	Feet below surface:	Not Reported
Feet to sea level:	7.50	Note:	Not Reported
Level reading date:	1975-03-26	Feet below surface:	Not Reported
Feet to sea level:	7.85	Note:	Not Reported
Level reading date:	1974-12-20	Feet below surface:	Not Reported
Feet to sea level:	7.83	Note:	Not Reported
Level reading date:	1974-09-25	Feet below surface:	Not Reported
Feet to sea level:	7.62	Note:	Not Reported
Level reading date:	1974-09-05	Feet below surface:	Not Reported
Feet to sea level:	7.95	Note:	Not Reported
Level reading date:	1974-06-28	Feet below surface:	Not Reported
Feet to sea level:	7.98	Note:	Not Reported
Level reading date:	1974-03-19	Feet below surface:	Not Reported
Feet to sea level:	8.20	Note:	Not Reported
Level reading date:	1974-01-09	Feet below surface:	Not Reported
Feet to sea level:	8.24	Note:	Not Reported
Level reading date:	1973-09-25	Feet below surface:	Not Reported
Feet to sea level:	7.29	Note:	Not Reported
Level reading date:	1973-07-09	Feet below surface:	Not Reported
Feet to sea level:	7.77	Note:	Not Reported
Level reading date:	1973-04-03	Feet below surface:	Not Reported
Feet to sea level:	7.58	Note:	Not Reported
Level reading date:	1972-12-27	Feet below surface:	Not Reported
Feet to sea level:	7.37	Note:	Not Reported
Level reading date:	1972-09-29	Feet below surface:	Not Reported
Feet to sea level:	7.04	Note:	Not Reported
Level reading date:	1972-07-10	Feet below surface:	Not Reported
Feet to sea level:	7.67	Note:	Not Reported
Level reading date:	1972-03-28	Feet below surface:	Not Reported
Feet to sea level:	6.77	Note:	Not Reported
Level reading date:	1972-01-13	Feet below surface:	Not Reported
Feet to sea level:	6.94	Note:	Not Reported
Level reading date:	1971-09-23	Feet below surface:	Not Reported
Feet to sea level:	7.01	Note:	Not Reported
Level reading date:	1971-07-28	Feet below surface:	Not Reported
Feet to sea level:	8.33	Note:	Not Reported
Level reading date:	1971-05-05	Feet below surface:	Not Reported
Feet to sea level:	7.33	Note:	Not Reported

Level reading date:	1971-03-08	Feet below surface:	Not Reported
Feet to sea level:	5.38	Note:	Not Reported
Level reading date:	1971-02-09	Feet below surface:	Not Reported
Feet to sea level:	6.59	Note:	Not Reported
Level reading date:	1970-10-30	Feet below surface:	Not Reported
Feet to sea level:	6.38	Note:	Not Reported
Level reading date:	1970-05-08	Feet below surface:	Not Reported
Feet to sea level:	6.67	Note:	Not Reported
Level reading date:	1970-03-13	Feet below surface:	Not Reported
Feet to sea level:	6.38	Note:	Not Reported
Level reading date:	1970-02-06	Feet below surface:	Not Reported
Feet to sea level:	5.97	Note:	Not Reported
Level reading date:	1969-11-10	Feet below surface:	Not Reported
Feet to sea level:	5.90	Note:	Not Reported
Level reading date:	1969-09-02	Feet below surface:	Not Reported
Feet to sea level:	5.69	Note:	Not Reported
Level reading date:	1969-08-04	Feet below surface:	Not Reported
Feet to sea level:	5.48	Note:	Not Reported
Level reading date:	1969-07-02	Feet below surface:	Not Reported
Feet to sea level:	5.14	Note:	Not Reported
Level reading date:	1969-05-28	Feet below surface:	Not Reported
Feet to sea level:	5.00	Note:	Not Reported
Level reading date:	1969-04-22	Feet below surface:	Not Reported
Feet to sea level:	4.99	Note:	Not Reported
Level reading date:	1969-04-01	Feet below surface:	Not Reported
Feet to sea level:	4.79	Note:	Not Reported
Level reading date:	1969-03-01	Feet below surface:	Not Reported
Feet to sea level:	4.59	Note:	Not Reported
Level reading date:	1969-01-30	Feet below surface:	Not Reported
Feet to sea level:	4.57	Note:	Not Reported
Level reading date:	1969-01-08	Feet below surface:	Not Reported
Feet to sea level:	4.39	Note:	Not Reported
Level reading date:	1968-12-03	Feet below surface:	Not Reported
Feet to sea level:	4.07	Note:	Not Reported
Level reading date:	1968-11-06	Feet below surface:	Not Reported
Feet to sea level:	3.87	Note:	Not Reported
Level reading date:	1968-09-30	Feet below surface:	Not Reported
Feet to sea level:	3.94	Note:	Not Reported
Level reading date:	1968-08-28	Feet below surface:	Not Reported
Feet to sea level:	3.92	Note:	Not Reported
Level reading date:	1968-07-29	Feet below surface:	Not Reported
Feet to sea level:	4.13	Note:	Not Reported

Level reading date:	1968-06-26	Feet below surface:	Not Reported
Feet to sea level:	4.15	Note:	Not Reported
Level reading date:	1968-05-28	Feet below surface:	Not Reported
Feet to sea level:	4.12	Note:	Not Reported
Level reading date:	1968-04-22	Feet below surface:	Not Reported
Feet to sea level:	4.40	Note:	Not Reported
Level reading date:	1968-03-27	Feet below surface:	Not Reported
Feet to sea level:	4.29	Note:	Not Reported
Level reading date:	1968-03-06	Feet below surface:	Not Reported
Feet to sea level:	4.01	Note:	Not Reported
Level reading date:	1968-02-05	Feet below surface:	Not Reported
Feet to sea level:	4.29	Note:	Not Reported
Level reading date:	1968-01-02	Feet below surface:	Not Reported
Feet to sea level:	4.63	Note:	Not Reported
Level reading date:	1967-11-29	Feet below surface:	Not Reported
Feet to sea level:	3.93	Note:	Not Reported
Level reading date:	1967-10-20	Feet below surface:	Not Reported
Feet to sea level:	3.62	Note:	Not Reported
Level reading date:	1967-09-26	Feet below surface:	Not Reported
Feet to sea level:	3.82	Note:	Not Reported
Level reading date:	1967-09-07	Feet below surface:	Not Reported
Feet to sea level:	3.82	Note:	Not Reported
Level reading date:	1967-07-28	Feet below surface:	Not Reported
Feet to sea level:	3.56	Note:	Not Reported
Level reading date:	1967-07-06	Feet below surface:	Not Reported
Feet to sea level:	3.57	Note:	Not Reported
Level reading date:	1967-05-31	Feet below surface:	Not Reported
Feet to sea level:	3.67	Note:	Not Reported
Level reading date:	1967-05-04	Feet below surface:	Not Reported
Feet to sea level:	3.38	Note:	Not Reported
Level reading date:	1967-03-29	Feet below surface:	Not Reported
Feet to sea level:	3.48	Note:	Not Reported
Level reading date:	1967-02-24	Feet below surface:	Not Reported
Feet to sea level:	3.25	Note:	Not Reported
Level reading date:	1967-01-31	Feet below surface:	Not Reported
Feet to sea level:	1.93	Note:	Not Reported
Level reading date:	1966-12-23	Feet below surface:	Not Reported
Feet to sea level:	3.09	Note:	Not Reported
Level reading date:	1966-12-01	Feet below surface:	Not Reported
Feet to sea level:	2.96	Note:	Not Reported
Level reading date:	1966-10-25	Feet below surface:	Not Reported
Feet to sea level:	2.68	Note:	Not Reported

Level reading date:	1966-09-30	Feet below surface:	Not Reported
Feet to sea level:	2.66	Note:	Not Reported
Level reading date:	1966-08-29	Feet below surface:	Not Reported
Feet to sea level:	2.64	Note:	Not Reported
Level reading date:	1966-07-29	Feet below surface:	Not Reported
Feet to sea level:	2.59	Note:	Not Reported
Level reading date:	1966-06-27	Feet below surface:	Not Reported
Feet to sea level:	2.94	Note:	Not Reported
Level reading date:	1966-05-26	Feet below surface:	Not Reported
Feet to sea level:	3.17	Note:	Not Reported
Level reading date:	1966-05-04	Feet below surface:	Not Reported
Feet to sea level:	3.16	Note:	Not Reported
Level reading date:	1966-03-30	Feet below surface:	Not Reported
Feet to sea level:	3.31	Note:	Not Reported
Level reading date:	1966-03-02	Feet below surface:	Not Reported
Feet to sea level:	3.07	Note:	Not Reported
Level reading date:	1966-01-28	Feet below surface:	Not Reported
Feet to sea level:	3.08	Note:	Not Reported
Level reading date:	1965-12-30	Feet below surface:	Not Reported
Feet to sea level:	3.41	Note:	Not Reported
Level reading date:	1965-12-02	Feet below surface:	Not Reported
Feet to sea level:	3.12	Note:	Not Reported
Level reading date:	1965-10-28	Feet below surface:	Not Reported
Feet to sea level:	3.09	Note:	Not Reported
Level reading date:	1965-10-07	Feet below surface:	Not Reported
Feet to sea level:	3.07	Note:	Not Reported
Level reading date:	1965-09-09	Feet below surface:	Not Reported
Feet to sea level:	3.09	Note:	Not Reported
Level reading date:	1965-07-23	Feet below surface:	Not Reported
Feet to sea level:	3.13	Note:	Not Reported
Level reading date:	1965-06-24	Feet below surface:	Not Reported
Feet to sea level:	3.15	Note:	Not Reported
Level reading date:	1965-05-24	Feet below surface:	Not Reported
Feet to sea level:	3.28	Note:	Not Reported
Level reading date:	1965-05-04	Feet below surface:	Not Reported
Feet to sea level:	3.31	Note:	Not Reported
Level reading date:	1965-03-25	Feet below surface:	Not Reported
Feet to sea level:	3.03	Note:	Not Reported
Level reading date:	1965-02-24	Feet below surface:	Not Reported
Feet to sea level:	3.00	Note:	Not Reported
Level reading date:	1965-01-29	Feet below surface:	Not Reported
Feet to sea level:	2.80	Note:	Not Reported

Level reading date:	1964-12-31	Feet below surface:	Not Reported
Feet to sea level:	2.49	Note:	Not Reported
Level reading date:	1964-11-25	Feet below surface:	Not Reported
Feet to sea level:	2.69	Note:	Not Reported
Level reading date:	1964-11-02	Feet below surface:	Not Reported
Feet to sea level:	2.72	Note:	Not Reported
Level reading date:	1964-10-01	Feet below surface:	Not Reported
Feet to sea level:	2.57	Note:	Not Reported
Level reading date:	1964-09-02	Feet below surface:	Not Reported
Feet to sea level:	2.32	Note:	Not Reported
Level reading date:	1964-07-27	Feet below surface:	Not Reported
Feet to sea level:	2.89	Note:	Not Reported
Level reading date:	1964-07-06	Feet below surface:	Not Reported
Feet to sea level:	2.79	Note:	Not Reported
Level reading date:	1964-05-28	Feet below surface:	Not Reported
Feet to sea level:	2.74	Note:	Not Reported
Level reading date:	1964-04-23	Feet below surface:	Not Reported
Feet to sea level:	2.76	Note:	Not Reported
Level reading date:	1964-03-30	Feet below surface:	Not Reported
Feet to sea level:	2.85	Note:	Not Reported
Level reading date:	1964-02-28	Feet below surface:	Not Reported
Feet to sea level:	2.58	Note:	Not Reported
Level reading date:	1964-01-28	Feet below surface:	Not Reported
Feet to sea level:	2.45	Note:	Not Reported
Level reading date:	1963-12-31	Feet below surface:	Not Reported
Feet to sea level:	2.20	Note:	Not Reported
Level reading date:	1963-12-05	Feet below surface:	Not Reported
Feet to sea level:	2.14	Note:	Not Reported
Level reading date:	1963-11-05	Feet below surface:	Not Reported
Feet to sea level:	2.14	Note:	Not Reported
Level reading date:	1963-09-30	Feet below surface:	Not Reported
Feet to sea level:	2.23	Note:	Not Reported
Level reading date:	1963-09-03	Feet below surface:	Not Reported
Feet to sea level:	2.44	Note:	Not Reported
Level reading date:	1963-07-30	Feet below surface:	Not Reported
Feet to sea level:	2.43	Note:	Not Reported
Level reading date:	1963-07-02	Feet below surface:	Not Reported
Feet to sea level:	2.61	Note:	Not Reported
Level reading date:	1963-06-03	Feet below surface:	Not Reported
Feet to sea level:	2.92	Note:	Not Reported
Level reading date:	1963-04-25	Feet below surface:	Not Reported
Feet to sea level:	3.04	Note:	Not Reported

Level reading date:	1963-03-29	Feet below surface:	Not Reported
Feet to sea level:	3.04	Note:	Not Reported
Level reading date:	1963-02-28	Feet below surface:	Not Reported
Feet to sea level:	3.02	Note:	Not Reported
Level reading date:	1963-01-31	Feet below surface:	Not Reported
Feet to sea level:	3.06	Note:	Not Reported
Level reading date:	1963-01-03	Feet below surface:	Not Reported
Feet to sea level:	3.17	Note:	Not Reported
Level reading date:	1962-12-04	Feet below surface:	Not Reported
Feet to sea level:	3.07	Note:	Not Reported
Level reading date:	1962-10-03	Feet below surface:	Not Reported
Feet to sea level:	2.96	Note:	Not Reported
Level reading date:	1962-08-31	Feet below surface:	Not Reported
Feet to sea level:	3.03	Note:	Not Reported
Level reading date:	1962-07-30	Feet below surface:	Not Reported
Feet to sea level:	3.45	Note:	Not Reported
Level reading date:	1962-07-02	Feet below surface:	Not Reported
Feet to sea level:	3.37	Note:	Not Reported
Level reading date:	1962-05-29	Feet below surface:	Not Reported
Feet to sea level:	4.36	Note:	Not Reported
Level reading date:	1962-04-26	Feet below surface:	Not Reported
Feet to sea level:	3.75	Note:	Not Reported
Level reading date:	1962-03-27	Feet below surface:	Not Reported
Feet to sea level:	3.36	Note:	Not Reported
Level reading date:	1962-03-05	Feet below surface:	Not Reported
Feet to sea level:	3.27	Note:	Not Reported
Level reading date:	1962-01-31	Feet below surface:	Not Reported
Feet to sea level:	3.00	Note:	Not Reported
Level reading date:	1961-12-28	Feet below surface:	Not Reported
Feet to sea level:	3.08	Note:	Not Reported
Level reading date:	1961-11-28	Feet below surface:	Not Reported
Feet to sea level:	2.89	Note:	Not Reported
Level reading date:	1961-10-31	Feet below surface:	Not Reported
Feet to sea level:	2.42	Note:	Not Reported
Level reading date:	1961-09-28	Feet below surface:	Not Reported
Feet to sea level:	2.63	Note:	Not Reported
Level reading date:	1961-08-31	Feet below surface:	Not Reported
Feet to sea level:	2.88	Note:	Not Reported
Level reading date:	1961-08-01	Feet below surface:	Not Reported
Feet to sea level:	2.59	Note:	Not Reported
Level reading date:	1961-06-29	Feet below surface:	Not Reported
Feet to sea level:	2.60	Note:	Not Reported

Level reading date:	1961-05-31	Feet below surface:	Not Reported
Feet to sea level:	2.91	Note:	Not Reported
Level reading date:	1961-04-26	Feet below surface:	Not Reported
Feet to sea level:	2.61	Note:	Not Reported
Level reading date:	1961-03-28	Feet below surface:	Not Reported
Feet to sea level:	2.43	Note:	Not Reported
Level reading date:	1961-03-01	Feet below surface:	Not Reported
Feet to sea level:	2.12	Note:	Not Reported
Level reading date:	1961-01-30	Feet below surface:	Not Reported
Feet to sea level:	1.97	Note:	Not Reported
Level reading date:	1960-12-06	Feet below surface:	Not Reported
Feet to sea level:	1.57	Note:	Not Reported
Level reading date:	1960-11-02	Feet below surface:	Not Reported
Feet to sea level:	1.46	Note:	Not Reported
Level reading date:	1960-09-28	Feet below surface:	Not Reported
Feet to sea level:	1.23	Note:	Not Reported
Level reading date:	1960-08-30	Feet below surface:	Not Reported
Feet to sea level:	1.09	Note:	Not Reported
Level reading date:	1960-08-02	Feet below surface:	Not Reported
Feet to sea level:	1.10	Note:	Not Reported
Level reading date:	1960-06-30	Feet below surface:	Not Reported
Feet to sea level:	1.24	Note:	Not Reported
Level reading date:	1960-06-02	Feet below surface:	Not Reported
Feet to sea level:	1.44	Note:	Not Reported
Level reading date:	1960-05-04	Feet below surface:	Not Reported
Feet to sea level:	1.32	Note:	Not Reported
Level reading date:	1960-03-29	Feet below surface:	Not Reported
Feet to sea level:	1.26	Note:	Not Reported
Level reading date:	1960-03-08	Feet below surface:	Not Reported
Feet to sea level:	1.16	Note:	Not Reported
Level reading date:	1960-01-27	Feet below surface:	Not Reported
Feet to sea level:	0.94	Note:	Not Reported
Level reading date:	1960-01-05	Feet below surface:	Not Reported
Feet to sea level:	0.93	Note:	Not Reported
Level reading date:	1959-12-01	Feet below surface:	Not Reported
Feet to sea level:	0.60	Note:	Not Reported
Level reading date:	1959-11-02	Feet below surface:	Not Reported
Feet to sea level:	0.71	Note:	Not Reported
Level reading date:	1959-10-06	Feet below surface:	Not Reported
Feet to sea level:	0.53	Note:	Not Reported
Level reading date:	1959-09-03	Feet below surface:	Not Reported
Feet to sea level:	0.73	Note:	Not Reported

Level reading date:	1959-08-04	Feet below surface:	Not Reported
Feet to sea level:	0.87	Note:	Not Reported
Level reading date:	1959-07-02	Feet below surface:	Not Reported
Feet to sea level:	1.12	Note:	Not Reported
Level reading date:	1959-06-01	Feet below surface:	Not Reported
Feet to sea level:	1.41	Note:	Not Reported
Level reading date:	1959-05-06	Feet below surface:	Not Reported
Feet to sea level:	1.36	Note:	Not Reported
Level reading date:	1959-04-03	Feet below surface:	Not Reported
Feet to sea level:	1.54	Note:	Not Reported
Level reading date:	1959-03-02	Feet below surface:	Not Reported
Feet to sea level:	1.59	Note:	Not Reported
Level reading date:	1959-01-29	Feet below surface:	Not Reported
Feet to sea level:	1.34	Note:	Not Reported
Level reading date:	1959-01-07	Feet below surface:	Not Reported
Feet to sea level:	1.47	Note:	Not Reported
Level reading date:	1958-10-30	Feet below surface:	Not Reported
Feet to sea level:	1.16	Note:	Not Reported
Level reading date:	1958-08-28	Feet below surface:	Not Reported
Feet to sea level:	0.94	Note:	Not Reported
Level reading date:	1958-07-29	Feet below surface:	Not Reported
Feet to sea level:	1.14	Note:	Not Reported
Level reading date:	1958-06-30	Feet below surface:	Not Reported
Feet to sea level:	1.14	Note:	Not Reported
Level reading date:	1958-05-29	Feet below surface:	Not Reported
Feet to sea level:	1.20	Note:	Not Reported
Level reading date:	1958-05-01	Feet below surface:	Not Reported
Feet to sea level:	0.79	Note:	Not Reported
Level reading date:	1958-04-08	Feet below surface:	Not Reported
Feet to sea level:	0.59	Note:	Not Reported
Level reading date:	1958-03-03	Feet below surface:	Not Reported
Feet to sea level:	0.40	Note:	Not Reported
Level reading date:	1958-01-28	Feet below surface:	Not Reported
Feet to sea level:	0.16	Note:	Not Reported
Level reading date:	1957-12-31	Feet below surface:	Not Reported
Feet to sea level:	-0.04	Note:	Not Reported
Level reading date:	1957-11-22	Feet below surface:	Not Reported
Feet to sea level:	-0.19	Note:	Not Reported
Level reading date:	1957-10-30	Feet below surface:	Not Reported
Feet to sea level:	-0.23	Note:	Not Reported
Level reading date:	1957-09-24	Feet below surface:	Not Reported
Feet to sea level:	-0.43	Note:	Not Reported

Level reading date:	1957-09-04	Feet below surface:	Not Reported
Feet to sea level:	-0.21	Note:	Not Reported
Level reading date:	1957-07-24	Feet below surface:	Not Reported
Feet to sea level:	-0.24	Note:	Not Reported
Level reading date:	1957-06-27	Feet below surface:	Not Reported
Feet to sea level:	-0.12	Note:	Not Reported
Level reading date:	1957-05-28	Feet below surface:	Not Reported
Feet to sea level:	0.09	Note:	Not Reported
Level reading date:	1957-04-24	Feet below surface:	Not Reported
Feet to sea level:	0.17	Note:	Not Reported
Level reading date:	1957-03-27	Feet below surface:	Not Reported
Feet to sea level:	0.07	Note:	Not Reported
Level reading date:	1957-02-27	Feet below surface:	Not Reported
Feet to sea level:	0.21	Note:	Not Reported
Level reading date:	1957-01-25	Feet below surface:	Not Reported
Feet to sea level:	-0.03	Note:	Not Reported
Level reading date:	1956-12-20	Feet below surface:	Not Reported
Feet to sea level:	-0.16	Note:	Not Reported
Level reading date:	1956-11-29	Feet below surface:	Not Reported
Feet to sea level:	-0.18	Note:	Not Reported
Level reading date:	1956-10-02	Feet below surface:	Not Reported
Feet to sea level:	-0.31	Note:	Not Reported
Level reading date:	1956-09-04	Feet below surface:	Not Reported
Feet to sea level:	-0.41	Note:	Not Reported
Level reading date:	1956-08-02	Feet below surface:	Not Reported
Feet to sea level:	-0.35	Note:	Not Reported
Level reading date:	1956-07-03	Feet below surface:	Not Reported
Feet to sea level:	-0.33	Note:	Not Reported
Level reading date:	1956-06-05	Feet below surface:	Not Reported
Feet to sea level:	-0.17	Note:	Not Reported
Level reading date:	1956-05-03	Feet below surface:	Not Reported
Feet to sea level:	-0.28	Note:	Not Reported
Level reading date:	1956-03-29	Feet below surface:	Not Reported
Feet to sea level:	-0.56	Note:	Not Reported
Level reading date:	1956-03-05	Feet below surface:	Not Reported
Feet to sea level:	-0.69	Note:	Not Reported
Level reading date:	1956-02-03	Feet below surface:	Not Reported
Feet to sea level:	-0.96	Note:	Not Reported
Level reading date:	1955-12-22	Feet below surface:	Not Reported
Feet to sea level:	-1.11	Note:	Not Reported
Level reading date:	1955-12-02	Feet below surface:	Not Reported
Feet to sea level:	-1.43	Note:	Not Reported

Level reading date:	1955-11-04	Feet below surface:	Not Reported
Feet to sea level:	-1.66	Note:	Not Reported
Level reading date:	1955-10-07	Feet below surface:	Not Reported
Feet to sea level:	-1.88	Note:	Not Reported
Level reading date:	1955-08-25	Feet below surface:	Not Reported
Feet to sea level:	-2.01	Note:	Not Reported
Level reading date:	1955-07-26	Feet below surface:	Not Reported
Feet to sea level:	-1.97	Note:	Not Reported
Level reading date:	1955-06-23	Feet below surface:	Not Reported
Feet to sea level:	-1.71	Note:	Not Reported
Level reading date:	1955-05-24	Feet below surface:	Not Reported
Feet to sea level:	-1.47	Note:	Not Reported
Level reading date:	1955-04-26	Feet below surface:	Not Reported
Feet to sea level:	-1.34	Note:	Not Reported
Level reading date:	1955-03-29	Feet below surface:	Not Reported
Feet to sea level:	-1.54	Note:	Not Reported
Level reading date:	1955-02-21	Feet below surface:	Not Reported
Feet to sea level:	-1.71	Note:	Not Reported
Level reading date:	1955-01-25	Feet below surface:	Not Reported
Feet to sea level:	-1.77	Note:	Not Reported
Level reading date:	1954-12-27	Feet below surface:	Not Reported
Feet to sea level:	-2.03	Note:	Not Reported
Level reading date:	1954-12-02	Feet below surface:	Not Reported
Feet to sea level:	-2.29	Note:	Not Reported
Level reading date:	1954-10-28	Feet below surface:	Not Reported
Feet to sea level:	-2.61	Note:	Not Reported
Level reading date:	1954-10-05	Feet below surface:	Not Reported
Feet to sea level:	-2.79	Note:	Not Reported
Level reading date:	1954-08-25	Feet below surface:	Not Reported
Feet to sea level:	-2.62	Note:	Not Reported
Level reading date:	1954-07-29	Feet below surface:	Not Reported
Feet to sea level:	-2.74	Note:	Not Reported

H26
ENE
1/2 - 1 Mile
Higher

FED USGS **USGS40000828451**

Organization ID:	USGS-NY	Organization Name:	USGS New York Water Science Center
Monitor Location:	K 657. 1	Type:	Well
Description:	Not Reported	HUC:	02030201
Drainage Area:	Not Reported	Drainage Area Units:	Not Reported
Contrib Drainage Area:	Not Reported	Contrib Drainage Area Unts:	Not Reported
Aquifer:	Not Reported	Formation Type:	Not Reported
Aquifer Type:	Not Reported	Construction Date:	Not Reported
Well Depth:	Not Reported	Well Depth Units:	Not Reported

Well Hole Depth:	227	Well Hole Depth Units:	ft

I27
SW
1/2 - 1 Mile
Lower

FED USGS **USGS40000828124**

Organization ID:	USGS-NY	Organization Name:	USGS New York Water Science Center
Monitor Location:	K 638. 1	Type:	Well
Description:	Not Reported	HUC:	02030201
Drainage Area:	Not Reported	Drainage Area Units:	Not Reported
Contrib Drainage Area:	Not Reported	Contrib Drainage Area Unts:	Not Reported
Aquifer:	Not Reported	Formation Type:	Not Reported
Aquifer Type:	Not Reported	Construction Date:	Not Reported
Well Depth:	Not Reported	Well Depth Units:	Not Reported
Well Hole Depth:	175	Well Hole Depth Units:	ft

I28
SW
1/2 - 1 Mile
Lower

FED USGS **USGS40000828125**

Organization ID:	USGS-NY	Organization Name:	USGS New York Water Science Center
Monitor Location:	K 1332. 1	Type:	Well
Description:	Not Reported	HUC:	02030201
Drainage Area:	Not Reported	Drainage Area Units:	Not Reported
Contrib Drainage Area:	Not Reported	Contrib Drainage Area Unts:	Not Reported
Aquifer:	Not Reported	Formation Type:	Not Reported
Aquifer Type:	Not Reported	Construction Date:	Not Reported
Well Depth:	Not Reported	Well Depth Units:	Not Reported
Well Hole Depth:	168	Well Hole Depth Units:	ft

29
South
1/2 - 1 Mile
Higher

FED USGS **USGS40000828092**

Organization ID:	USGS-NY	Organization Name:	USGS New York Water Science Center
Monitor Location:	K 650. 1	Type:	Well
Description:	Not Reported	HUC:	02030201
Drainage Area:	Not Reported	Drainage Area Units:	Not Reported
Contrib Drainage Area:	Not Reported	Contrib Drainage Area Unts:	Not Reported
Aquifer:	Not Reported	Formation Type:	Not Reported
Aquifer Type:	Not Reported	Construction Date:	Not Reported
Well Depth:	Not Reported	Well Depth Units:	Not Reported
Well Hole Depth:	195	Well Hole Depth Units:	ft

30
SW
1/2 - 1 Mile
Lower

FED USGS **USGS40000828165**

Organization ID:	USGS-NY	Organization Name:	USGS New York Water Science Center
Monitor Location:	K 9. 1	Type:	Well

Description:	Not Reported	HUC:	02030201
Drainage Area:	Not Reported	Drainage Area Units:	Not Reported
Contrib Drainage Area:	Not Reported	Contrib Drainage Area Unts:	Not Reported
Aquifer:	Not Reported	Formation Type:	Not Reported
Aquifer Type:	Not Reported	Construction Date:	Not Reported
Well Depth:	Not Reported	Well Depth Units:	Not Reported
Well Hole Depth:	159	Well Hole Depth Units:	ft

31
WSW
1/2 - 1 Mile
Higher

FED USGS **USGS40000828265**

Organization ID:	USGS-NY	Organization Name:	USGS New York Water Science Center
Monitor Location:	K 1536. 1	Type:	Well
Description:	5001	HUC:	02030201
Drainage Area:	Not Reported	Drainage Area Units:	Not Reported
Contrib Drainage Area:	Not Reported	Contrib Drainage Area Unts:	Not Reported
Aquifer:	Not Reported	Formation Type:	Not Reported
Aquifer Type:	Not Reported	Construction Date:	Not Reported
Well Depth:	Not Reported	Well Depth Units:	Not Reported
Well Hole Depth:	156	Well Hole Depth Units:	ft

J32
NNE
1/2 - 1 Mile
Higher

FED USGS **USGS40000828587**

Organization ID:	USGS-NY	Organization Name:	USGS New York Water Science Center
Monitor Location:	K 656. 1	Type:	Well
Description:	Not Reported	HUC:	02030201
Drainage Area:	Not Reported	Drainage Area Units:	Not Reported
Contrib Drainage Area:	Not Reported	Contrib Drainage Area Unts:	Not Reported
Aquifer:	Not Reported	Formation Type:	Not Reported
Aquifer Type:	Not Reported	Construction Date:	Not Reported
Well Depth:	Not Reported	Well Depth Units:	Not Reported
Well Hole Depth:	159	Well Hole Depth Units:	ft

33
NE
1/2 - 1 Mile
Higher

FED USGS **USGS40000828523**

Organization ID:	USGS-NY	Organization Name:	USGS New York Water Science Center
Monitor Location:	K 18. 1	Type:	Well
Description:	Not Reported	HUC:	02030201
Drainage Area:	Not Reported	Drainage Area Units:	Not Reported
Contrib Drainage Area:	Not Reported	Contrib Drainage Area Unts:	Not Reported
Aquifer:	Northern Atlantic Coastal Plain aquifer system		
Formation Type:	Glacial Aquifer, Upper	Aquifer Type:	Not Reported
Construction Date:	Not Reported	Well Depth:	Not Reported
Well Depth Units:	Not Reported	Well Hole Depth:	Not Reported
Well Hole Depth Units:	Not Reported		

Map ID Direction Distance Elevation	Database	EDR ID Number
34 **NE** **1/2 - 1 Mile** **Higher**	**FED USGS**	**USGS40000828558**

Organization ID:	USGS-NY	Organization Name:	USGS New York Water Science Center
Monitor Location:	K 659. 1	Type:	Well
Description:	Not Reported	HUC:	02030201
Drainage Area:	Not Reported	Drainage Area Units:	Not Reported
Contrib Drainage Area:	Not Reported	Contrib Drainage Area Unts:	Not Reported
Aquifer:	Not Reported	Formation Type:	Not Reported
Aquifer Type:	Not Reported	Construction Date:	Not Reported
Well Depth:	Not Reported	Well Depth Units:	Not Reported
Well Hole Depth:	170	Well Hole Depth Units:	ft

J35 **NNE** **1/2 - 1 Mile** **Higher**	**FED USGS**	**USGS40000828602**

Organization ID:	USGS-NY	Organization Name:	USGS New York Water Science Center
Monitor Location:	K 290. 1	Type:	Well
Description:	0001	HUC:	02030201
Drainage Area:	Not Reported	Drainage Area Units:	Not Reported
Contrib Drainage Area:	Not Reported	Contrib Drainage Area Unts:	Not Reported
Aquifer:	Not Reported	Formation Type:	Not Reported
Aquifer Type:	Not Reported	Construction Date:	Not Reported
Well Depth:	Not Reported	Well Depth Units:	Not Reported
Well Hole Depth:	104	Well Hole Depth Units:	ft

K36 **ESE** **1/2 - 1 Mile** **Higher**	**NY WELLS**	**NYREG1000000090**

Well Number:	K003445	Owner:	Affordable Dwellings Units
Well Depth:	100	Diameter:	6
Casing Length:	0	Screen Diameter:	0
Screen Length:	0		

K37 **ESE** **1/2 - 1 Mile** **Higher**	**NY WELLS**	**NYREG1000000089**

Well Number:	K003444D	Owner:	Affordable Dwellings Units
Well Depth:	100	Diameter:	8
Casing Length:	0	Screen Diameter:	0
Screen Length:	0		

Map ID Direction Distance Elevation	Database	EDR ID Number
J38 **NNE** **1/2 - 1 Mile** **Higher**	**FED USGS**	**USGS40000828606**

Organization ID:	USGS-NY	Organization Name:	USGS New York Water Science Center
Monitor Location:	K 277. 1	Type:	Well
Description:	5401	HUC:	02030201
Drainage Area:	Not Reported	Drainage Area Units:	Not Reported
Contrib Drainage Area:	Not Reported	Contrib Drainage Area Unts:	Not Reported
Aquifer:	Not Reported	Formation Type:	Not Reported
Aquifer Type:	Not Reported	Construction Date:	Not Reported
Well Depth:	83	Well Depth Units:	ft
Well Hole Depth:	146	Well Hole Depth Units:	ft

K39 **ESE** **1/2 - 1 Mile** **Higher**	**NY WELLS**	**NYREG1000000158**

Well Number:	K003512	Owner:	Fimar Construction
Well Depth:	120	Diameter:	6
Casing Length:	0	Screen Diameter:	0
Screen Length:	0		

K40 **ESE** **1/2 - 1 Mile** **Higher**	**NY WELLS**	**NYREG1000000159**

Well Number:	K003513D	Owner:	Fimar Construction
Well Depth:	120	Diameter:	6
Casing Length:	0	Screen Diameter:	0
Screen Length:	0		

L41 **NNE** **1/2 - 1 Mile** **Higher**	**FED USGS**	**USGS40000828620**

Organization ID:	USGS-NY	Organization Name:	USGS New York Water Science Center
Monitor Location:	K 320. 1	Type:	Well
Description:	5701	HUC:	02030201
Drainage Area:	Not Reported	Drainage Area Units:	Not Reported
Contrib Drainage Area:	Not Reported	Contrib Drainage Area Unts:	Not Reported
Aquifer:	Not Reported	Formation Type:	Not Reported
Aquifer Type:	Not Reported	Construction Date:	Not Reported
Well Depth:	Not Reported	Well Depth Units:	Not Reported
Well Hole Depth:	114	Well Hole Depth Units:	ft

Map ID Direction Distance Elevation	Database	EDR ID Number
L42 **NNE** **1/2 - 1 Mile** **Higher**	**FED USGS**	**USGS40000828627**

Organization ID:	USGS-NY	Organization Name:	USGS New York Water Science Center
Monitor Location:	K 259. 1	Type:	Well
Description:	5901	HUC:	02030201
Drainage Area:	Not Reported	Drainage Area Units:	Not Reported
Contrib Drainage Area:	Not Reported	Contrib Drainage Area Unts:	Not Reported
Aquifer:	Not Reported	Formation Type:	Not Reported
Aquifer Type:	Not Reported	Construction Date:	Not Reported
Well Depth:	86	Well Depth Units:	ft
Well Hole Depth:	113	Well Hole Depth Units:	ft

---

43 **NNW** **1/2 - 1 Mile** **Higher**	**NY WELLS**	**NYREG1000000125**

Well Number:	K003480	Owner:	Atlantic Savvy Car Wash Ltd.
Well Depth:	80	Diameter:	6
Casing Length:	0	Screen Diameter:	0
Screen Length:	0		

---

44 **SSE** **1/2 - 1 Mile** **Higher**	**FED USGS**	**USGS40000828070**

Organization ID:	USGS-NY	Organization Name:	USGS New York Water Science Center
Monitor Location:	K 104. 1	Type:	Well
Description:	Not Reported	HUC:	02030201
Drainage Area:	Not Reported	Drainage Area Units:	Not Reported
Contrib Drainage Area:	Not Reported	Contrib Drainage Area Unts:	Not Reported
Aquifer:	Not Reported	Formation Type:	Not Reported
Aquifer Type:	Not Reported	Construction Date:	Not Reported
Well Depth:	102	Well Depth Units:	ft
Well Hole Depth:	Not Reported	Well Hole Depth Units:	Not Reported

Ground water levels,Number of Measurements:	129	Level reading date:	1943-08-28
Feet below surface:	Not Reported	Feet to sea level:	-25.72
Note:	Not Reported		
Level reading date:	1943-07-31	Feet below surface:	Not Reported
Feet to sea level:	-25.61	Note:	Not Reported
Level reading date:	1943-06-26	Feet below surface:	Not Reported
Feet to sea level:	-25.43	Note:	Not Reported
Level reading date:	1943-05-29	Feet below surface:	Not Reported
Feet to sea level:	-25.37	Note:	Not Reported
Level reading date:	1943-05-01	Feet below surface:	Not Reported
Feet to sea level:	-25.43	Note:	Not Reported

Level reading date:	1943-03-27	Feet below surface:	Not Reported
Feet to sea level:	-25.72	Note:	Not Reported
Level reading date:	1943-02-27	Feet below surface:	Not Reported
Feet to sea level:	-25.91	Note:	Not Reported
Level reading date:	1943-01-30	Feet below surface:	Not Reported
Feet to sea level:	-25.93	Note:	Not Reported
Level reading date:	1943-01-02	Feet below surface:	Not Reported
Feet to sea level:	-26.33	Note:	Not Reported
Level reading date:	1942-12-26	Feet below surface:	Not Reported
Feet to sea level:	-26.42	Note:	Not Reported
Level reading date:	1942-12-19	Feet below surface:	Not Reported
Feet to sea level:	-26.47	Note:	Not Reported
Level reading date:	1942-12-12	Feet below surface:	Not Reported
Feet to sea level:	-26.51	Note:	Not Reported
Level reading date:	1942-12-05	Feet below surface:	Not Reported
Feet to sea level:	-26.53	Note:	Not Reported
Level reading date:	1942-11-28	Feet below surface:	Not Reported
Feet to sea level:	-26.55	Note:	Not Reported
Level reading date:	1942-11-21	Feet below surface:	Not Reported
Feet to sea level:	-26.59	Note:	Not Reported
Level reading date:	1942-11-14	Feet below surface:	Not Reported
Feet to sea level:	-26.62	Note:	Not Reported
Level reading date:	1942-11-07	Feet below surface:	Not Reported
Feet to sea level:	-26.65	Note:	Not Reported
Level reading date:	1942-10-31	Feet below surface:	Not Reported
Feet to sea level:	-26.68	Note:	Not Reported
Level reading date:	1942-10-24	Feet below surface:	Not Reported
Feet to sea level:	-26.69	Note:	Not Reported
Level reading date:	1942-10-17	Feet below surface:	Not Reported
Feet to sea level:	-26.68	Note:	Not Reported
Level reading date:	1942-10-10	Feet below surface:	Not Reported
Feet to sea level:	-26.66	Note:	Not Reported
Level reading date:	1942-10-03	Feet below surface:	Not Reported
Feet to sea level:	-26.62	Note:	Not Reported
Level reading date:	1942-09-26	Feet below surface:	Not Reported
Feet to sea level:	-26.59	Note:	Not Reported
Level reading date:	1942-09-19	Feet below surface:	Not Reported
Feet to sea level:	-26.58	Note:	Not Reported
Level reading date:	1942-09-12	Feet below surface:	Not Reported
Feet to sea level:	-26.56	Note:	Not Reported
Level reading date:	1942-09-05	Feet below surface:	Not Reported
Feet to sea level:	-26.53	Note:	Not Reported

Level reading date:	1942-08-29	Feet below surface:	Not Reported
Feet to sea level:	-26.53	Note:	Not Reported
Level reading date:	1942-08-22	Feet below surface:	Not Reported
Feet to sea level:	-26.51	Note:	Not Reported
Level reading date:	1942-08-15	Feet below surface:	Not Reported
Feet to sea level:	-26.49	Note:	Not Reported
Level reading date:	1942-08-08	Feet below surface:	Not Reported
Feet to sea level:	-26.49	Note:	Not Reported
Level reading date:	1942-08-01	Feet below surface:	Not Reported
Feet to sea level:	-26.48	Note:	Not Reported
Level reading date:	1942-07-25	Feet below surface:	Not Reported
Feet to sea level:	-26.45	Note:	Not Reported
Level reading date:	1942-07-18	Feet below surface:	Not Reported
Feet to sea level:	-26.42	Note:	Not Reported
Level reading date:	1942-07-11	Feet below surface:	Not Reported
Feet to sea level:	-26.43	Note:	Not Reported
Level reading date:	1942-07-04	Feet below surface:	Not Reported
Feet to sea level:	-26.44	Note:	Not Reported
Level reading date:	1942-06-27	Feet below surface:	Not Reported
Feet to sea level:	-26.41	Note:	Not Reported
Level reading date:	1942-06-20	Feet below surface:	Not Reported
Feet to sea level:	-26.41	Note:	Not Reported
Level reading date:	1942-06-13	Feet below surface:	Not Reported
Feet to sea level:	-26.39	Note:	Not Reported
Level reading date:	1942-06-06	Feet below surface:	Not Reported
Feet to sea level:	-26.37	Note:	Not Reported
Level reading date:	1942-05-30	Feet below surface:	Not Reported
Feet to sea level:	-26.35	Note:	Not Reported
Level reading date:	1942-05-23	Feet below surface:	Not Reported
Feet to sea level:	-26.31	Note:	Not Reported
Level reading date:	1942-05-16	Feet below surface:	Not Reported
Feet to sea level:	-26.32	Note:	Not Reported
Level reading date:	1942-05-09	Feet below surface:	Not Reported
Feet to sea level:	-26.35	Note:	Not Reported
Level reading date:	1942-05-02	Feet below surface:	Not Reported
Feet to sea level:	-26.34	Note:	Not Reported
Level reading date:	1942-04-25	Feet below surface:	Not Reported
Feet to sea level:	-26.34	Note:	Not Reported
Level reading date:	1942-04-18	Feet below surface:	Not Reported
Feet to sea level:	-26.34	Note:	Not Reported
Level reading date:	1942-04-11	Feet below surface:	Not Reported
Feet to sea level:	-26.36	Note:	Not Reported

Level reading date:	1942-04-04	Feet below surface:	Not Reported
Feet to sea level:	-26.36	Note:	Not Reported
Level reading date:	1942-03-28	Feet below surface:	Not Reported
Feet to sea level:	-26.40	Note:	Not Reported
Level reading date:	1942-03-21	Feet below surface:	Not Reported
Feet to sea level:	-26.42	Note:	Not Reported
Level reading date:	1942-03-14	Feet below surface:	Not Reported
Feet to sea level:	-26.41	Note:	Not Reported
Level reading date:	1942-03-07	Feet below surface:	Not Reported
Feet to sea level:	-26.42	Note:	Not Reported
Level reading date:	1942-02-28	Feet below surface:	Not Reported
Feet to sea level:	-26.42	Note:	Not Reported
Level reading date:	1942-02-21	Feet below surface:	Not Reported
Feet to sea level:	-26.43	Note:	Not Reported
Level reading date:	1942-02-14	Feet below surface:	Not Reported
Feet to sea level:	-26.44	Note:	Not Reported
Level reading date:	1942-02-07	Feet below surface:	Not Reported
Feet to sea level:	-26.45	Note:	Not Reported
Level reading date:	1942-01-31	Feet below surface:	Not Reported
Feet to sea level:	-26.48	Note:	Not Reported
Level reading date:	1942-01-24	Feet below surface:	Not Reported
Feet to sea level:	-26.51	Note:	Not Reported
Level reading date:	1942-01-17	Feet below surface:	Not Reported
Feet to sea level:	-26.55	Note:	Not Reported
Level reading date:	1942-01-10	Feet below surface:	Not Reported
Feet to sea level:	-26.61	Note:	Not Reported
Level reading date:	1942-01-03	Feet below surface:	Not Reported
Feet to sea level:	-26.67	Note:	Not Reported
Level reading date:	1941-12-27	Feet below surface:	Not Reported
Feet to sea level:	-26.72	Note:	Not Reported
Level reading date:	1941-12-20	Feet below surface:	Not Reported
Feet to sea level:	-26.76	Note:	Not Reported
Level reading date:	1941-12-13	Feet below surface:	Not Reported
Feet to sea level:	-26.78	Note:	Not Reported
Level reading date:	1941-12-06	Feet below surface:	Not Reported
Feet to sea level:	-26.80	Note:	Not Reported
Level reading date:	1941-11-29	Feet below surface:	Not Reported
Feet to sea level:	-26.81	Note:	Not Reported
Level reading date:	1941-11-22	Feet below surface:	Not Reported
Feet to sea level:	-26.84	Note:	Not Reported
Level reading date:	1941-11-15	Feet below surface:	Not Reported
Feet to sea level:	-26.87	Note:	Not Reported

Level reading date:	1941-11-08	Feet below surface:	Not Reported
Feet to sea level:	-26.87	Note:	Not Reported
Level reading date:	1941-11-01	Feet below surface:	Not Reported
Feet to sea level:	-26.87	Note:	Not Reported
Level reading date:	1941-10-25	Feet below surface:	Not Reported
Feet to sea level:	-26.84	Note:	Not Reported
Level reading date:	1941-10-18	Feet below surface:	Not Reported
Feet to sea level:	-26.80	Note:	Not Reported
Level reading date:	1941-10-11	Feet below surface:	Not Reported
Feet to sea level:	-26.74	Note:	Not Reported
Level reading date:	1941-10-04	Feet below surface:	Not Reported
Feet to sea level:	-26.68	Note:	Not Reported
Level reading date:	1941-09-27	Feet below surface:	Not Reported
Feet to sea level:	-26.62	Note:	Not Reported
Level reading date:	1941-09-13	Feet below surface:	Not Reported
Feet to sea level:	-26.45	Note:	Not Reported
Level reading date:	1941-09-06	Feet below surface:	Not Reported
Feet to sea level:	-26.40	Note:	Not Reported
Level reading date:	1941-08-30	Feet below surface:	Not Reported
Feet to sea level:	-26.35	Note:	Not Reported
Level reading date:	1941-08-23	Feet below surface:	Not Reported
Feet to sea level:	-26.30	Note:	Not Reported
Level reading date:	1941-08-16	Feet below surface:	Not Reported
Feet to sea level:	-26.22	Note:	Not Reported
Level reading date:	1941-08-09	Feet below surface:	Not Reported
Feet to sea level:	-26.16	Note:	Not Reported
Level reading date:	1941-08-02	Feet below surface:	Not Reported
Feet to sea level:	-26.13	Note:	Not Reported
Level reading date:	1941-07-26	Feet below surface:	Not Reported
Feet to sea level:	-26.10	Note:	Not Reported
Level reading date:	1941-07-19	Feet below surface:	Not Reported
Feet to sea level:	-26.07	Note:	Not Reported
Level reading date:	1941-07-12	Feet below surface:	Not Reported
Feet to sea level:	-26.05	Note:	Not Reported
Level reading date:	1941-07-05	Feet below surface:	Not Reported
Feet to sea level:	-26.01	Note:	Not Reported
Level reading date:	1941-06-28	Feet below surface:	Not Reported
Feet to sea level:	-25.92	Note:	Not Reported
Level reading date:	1941-06-21	Feet below surface:	Not Reported
Feet to sea level:	-25.85	Note:	Not Reported
Level reading date:	1941-06-14	Feet below surface:	Not Reported
Feet to sea level:	-25.80	Note:	Not Reported

Level reading date:	1941-06-07	Feet below surface:	Not Reported
Feet to sea level:	-25.75	Note:	Not Reported
Level reading date:	1941-05-31	Feet below surface:	Not Reported
Feet to sea level:	-25.72	Note:	Not Reported
Level reading date:	1941-05-24	Feet below surface:	Not Reported
Feet to sea level:	-25.68	Note:	Not Reported
Level reading date:	1941-05-17	Feet below surface:	Not Reported
Feet to sea level:	-25.66	Note:	Not Reported
Level reading date:	1941-05-10	Feet below surface:	Not Reported
Feet to sea level:	-25.63	Note:	Not Reported
Level reading date:	1941-05-03	Feet below surface:	Not Reported
Feet to sea level:	-25.60	Note:	Not Reported
Level reading date:	1941-04-26	Feet below surface:	Not Reported
Feet to sea level:	-25.56	Note:	Not Reported
Level reading date:	1941-04-19	Feet below surface:	Not Reported
Feet to sea level:	-25.53	Note:	Not Reported
Level reading date:	1941-04-12	Feet below surface:	Not Reported
Feet to sea level:	-25.51	Note:	Not Reported
Level reading date:	1941-04-05	Feet below surface:	Not Reported
Feet to sea level:	-25.52	Note:	Not Reported
Level reading date:	1941-03-29	Feet below surface:	Not Reported
Feet to sea level:	-25.51	Note:	Not Reported
Level reading date:	1941-03-22	Feet below surface:	Not Reported
Feet to sea level:	-25.50	Note:	Not Reported
Level reading date:	1941-03-15	Feet below surface:	Not Reported
Feet to sea level:	-25.49	Note:	Not Reported
Level reading date:	1941-03-08	Feet below surface:	Not Reported
Feet to sea level:	-25.51	Note:	Not Reported
Level reading date:	1941-03-01	Feet below surface:	Not Reported
Feet to sea level:	-25.56	Note:	Not Reported
Level reading date:	1941-02-22	Feet below surface:	Not Reported
Feet to sea level:	-25.58	Note:	Not Reported
Level reading date:	1941-02-15	Feet below surface:	Not Reported
Feet to sea level:	-25.56	Note:	Not Reported
Level reading date:	1941-02-08	Feet below surface:	Not Reported
Feet to sea level:	-25.56	Note:	Not Reported
Level reading date:	1941-02-01	Feet below surface:	Not Reported
Feet to sea level:	-25.58	Note:	Not Reported
Level reading date:	1941-01-25	Feet below surface:	Not Reported
Feet to sea level:	-25.60	Note:	Not Reported
Level reading date:	1941-01-18	Feet below surface:	Not Reported
Feet to sea level:	-25.62	Note:	Not Reported

Level reading date:	1941-01-11	Feet below surface:	Not Reported
Feet to sea level:	-25.65	Note:	Not Reported
Level reading date:	1941-01-04	Feet below surface:	Not Reported
Feet to sea level:	-25.69	Note:	Not Reported
Level reading date:	1940-12-28	Feet below surface:	Not Reported
Feet to sea level:	-25.74	Note:	Not Reported
Level reading date:	1940-12-21	Feet below surface:	Not Reported
Feet to sea level:	-25.78	Note:	Not Reported
Level reading date:	1940-12-14	Feet below surface:	Not Reported
Feet to sea level:	-25.81	Note:	Not Reported
Level reading date:	1940-12-07	Feet below surface:	Not Reported
Feet to sea level:	-25.87	Note:	Not Reported
Level reading date:	1940-11-30	Feet below surface:	Not Reported
Feet to sea level:	-25.91	Note:	Not Reported
Level reading date:	1940-11-23	Feet below surface:	Not Reported
Feet to sea level:	-25.99	Note:	Not Reported
Level reading date:	1940-11-16	Feet below surface:	Not Reported
Feet to sea level:	-26.03	Note:	Not Reported
Level reading date:	1940-11-09	Feet below surface:	Not Reported
Feet to sea level:	-26.07	Note:	Not Reported
Level reading date:	1940-11-02	Feet below surface:	Not Reported
Feet to sea level:	-26.09	Note:	Not Reported
Level reading date:	1940-10-26	Feet below surface:	Not Reported
Feet to sea level:	-26.10	Note:	Not Reported
Level reading date:	1940-10-19	Feet below surface:	Not Reported
Feet to sea level:	-26.11	Note:	Not Reported
Level reading date:	1940-10-12	Feet below surface:	Not Reported
Feet to sea level:	-26.12	Note:	Not Reported
Level reading date:	1940-10-05	Feet below surface:	Not Reported
Feet to sea level:	-26.11	Note:	Not Reported
Level reading date:	1940-09-28	Feet below surface:	Not Reported
Feet to sea level:	-26.08	Note:	Not Reported
Level reading date:	1940-09-21	Feet below surface:	Not Reported
Feet to sea level:	-26.04	Note:	Not Reported
Level reading date:	1940-09-14	Feet below surface:	Not Reported
Feet to sea level:	-26.04	Note:	Not Reported
Level reading date:	1940-08-27	Feet below surface:	Not Reported
Feet to sea level:	-25.89	Note:	Not Reported

Map ID Direction Distance Elevation	Database	EDR ID Number
45 **West** **1/2 - 1 Mile** **Higher**	**FED USGS**	**USGS40000828410**

Organization ID:	USGS-NY	Organization Name:	USGS New York Water Science Center
Monitor Location:	K 669. 1	Type:	Well
Description:	Not Reported	HUC:	02030201
Drainage Area:	Not Reported	Drainage Area Units:	Not Reported
Contrib Drainage Area:	Not Reported	Contrib Drainage Area Unts:	Not Reported
Aquifer:	Not Reported	Formation Type:	Not Reported
Aquifer Type:	Not Reported	Construction Date:	Not Reported
Well Depth:	Not Reported	Well Depth Units:	Not Reported
Well Hole Depth:	182	Well Hole Depth Units:	ft

46 **NNE** **1/2 - 1 Mile** **Higher**	**FED USGS**	**USGS40000828601**

Organization ID:	USGS-NY	Organization Name:	USGS New York Water Science Center
Monitor Location:	K 1073. 1	Type:	Well
Description:	Not Reported	HUC:	02030201
Drainage Area:	Not Reported	Drainage Area Units:	Not Reported
Contrib Drainage Area:	Not Reported	Contrib Drainage Area Unts:	Not Reported
Aquifer:	Not Reported	Formation Type:	Not Reported
Aquifer Type:	Not Reported	Construction Date:	Not Reported
Well Depth:	Not Reported	Well Depth Units:	Not Reported
Well Hole Depth:	120	Well Hole Depth Units:	ft

L47 **NNE** **1/2 - 1 Mile** **Higher**	**FED USGS**	**USGS40000828619**

Organization ID:	USGS-NY	Organization Name:	USGS New York Water Science Center
Monitor Location:	K 660. 1	Type:	Well
Description:	Not Reported	HUC:	02030201
Drainage Area:	Not Reported	Drainage Area Units:	Not Reported
Contrib Drainage Area:	Not Reported	Contrib Drainage Area Unts:	Not Reported
Aquifer:	Not Reported	Formation Type:	Not Reported
Aquifer Type:	Not Reported	Construction Date:	Not Reported
Well Depth:	Not Reported	Well Depth Units:	Not Reported
Well Hole Depth:	125	Well Hole Depth Units:	ft

48 **ENE** **1/2 - 1 Mile** **Higher**	**FED USGS**	**USGS40000828443**

Organization ID:	USGS-NY	Organization Name:	USGS New York Water Science Center
Monitor Location:	K 20. 1	Type:	Well
Description:	2401	HUC:	02030201
Drainage Area:	Not Reported	Drainage Area Units:	Not Reported

Contrib Drainage Area:	Not Reported	Contrib Drainage Area Unts:	Not Reported
Aquifer:	Northern Atlantic Coastal Plain aquifer system		
Formation Type:	Glacial Aquifer, Upper	Aquifer Type:	Not Reported
Construction Date:	Not Reported	Well Depth:	126
Well Depth Units:	ft	Well Hole Depth:	136
Well Hole Depth Units:	ft		

M49
NNW
1/2 - 1 Mile
Higher

NY WELLS **NYREG1000000209**

Well Number:	K003559	Owner:	166 Owners Group
Well Depth:	25	Diameter:	2
Casing Length:	0	Screen Diameter:	0
Screen Length:	0		

N50
NNE
1/2 - 1 Mile
Higher

FED USGS **USGS40000828660**

Organization ID:	USGS-NY	Organization Name:	USGS New York Water Science Center
Monitor Location:	K 1302. 1	Type:	Well
Description:	5701	HUC:	02030201
Drainage Area:	Not Reported	Drainage Area Units:	Not Reported
Contrib Drainage Area:	Not Reported	Contrib Drainage Area Unts:	Not Reported
Aquifer:	Northern Atlantic Coastal Plain aquifer system		
Formation Type:	Glacial Aquifer, Upper	Aquifer Type:	Not Reported
Construction Date:	Not Reported	Well Depth:	Not Reported
Well Depth Units:	Not Reported	Well Hole Depth:	79
Well Hole Depth Units:	ft		

51
North
1/2 - 1 Mile
Higher

FED USGS **USGS40000828676**

Organization ID:	USGS-NY	Organization Name:	USGS New York Water Science Center
Monitor Location:	K 261. 1	Type:	Well
Description:	1601	HUC:	02030201
Drainage Area:	Not Reported	Drainage Area Units:	Not Reported
Contrib Drainage Area:	Not Reported	Contrib Drainage Area Unts:	Not Reported
Aquifer:	Not Reported	Formation Type:	Not Reported
Aquifer Type:	Not Reported	Construction Date:	Not Reported
Well Depth:	95	Well Depth Units:	ft
Well Hole Depth:	95	Well Hole Depth Units:	ft

Map ID Direction Distance Elevation	Database	EDR ID Number
M52 **NW** **1/2 - 1 Mile** **Higher**	**NY WELLS**	**NYREG1000000252**

Well Number:	K003600D	Owner:	Murmann, Anya
Well Depth:	150	Diameter:	4
Casing Length:	0	Screen Diameter:	0
Screen Length:	0		

N53
NNE
1/2 - 1 Mile
Higher

FED USGS **USGS40000828670**

Organization ID:	USGS-NY	Organization Name:	USGS New York Water Science Center
Monitor Location:	K 1347. 1	Type:	Well
Description:	Not Reported	HUC:	02030201
Drainage Area:	Not Reported	Drainage Area Units:	Not Reported
Contrib Drainage Area:	Not Reported	Contrib Drainage Area Unts:	Not Reported
Aquifer:	Northern Atlantic Coastal Plain aquifer system		
Formation Type:	Glacial Aquifer, Upper	Aquifer Type:	Not Reported
Construction Date:	Not Reported	Well Depth:	71
Well Depth Units:	ft	Well Hole Depth:	Not Reported
Well Hole Depth Units:	Not Reported		

Ground water levels,Number of Measurements:	344	Level reading date:	1977-03-28
Feet below surface:	Not Reported	Feet to sea level:	3.51
Note:	Not Reported		

Level reading date:	1976-10-05	Feet below surface:	Not Reported
Feet to sea level:	3.32	Note:	Not Reported
Level reading date:	1976-06-28	Feet below surface:	Not Reported
Feet to sea level:	3.03	Note:	Not Reported
Level reading date:	1976-03-23	Feet below surface:	Not Reported
Feet to sea level:	4.40	Note:	Not Reported
Level reading date:	1975-12-16	Feet below surface:	Not Reported
Feet to sea level:	4.05	Note:	Not Reported
Level reading date:	1975-10-07	Feet below surface:	Not Reported
Feet to sea level:	3.47	Note:	Not Reported
Level reading date:	1975-06-30	Feet below surface:	Not Reported
Feet to sea level:	3.84	Note:	Not Reported
Level reading date:	1975-03-26	Feet below surface:	Not Reported
Feet to sea level:	3.54	Note:	Not Reported
Level reading date:	1974-12-20	Feet below surface:	Not Reported
Feet to sea level:	3.50	Note:	Not Reported
Level reading date:	1974-09-05	Feet below surface:	Not Reported
Feet to sea level:	2.74	Note:	Not Reported

Level reading date:	1974-06-26	Feet below surface:	Not Reported
Feet to sea level:	2.38	Note:	Not Reported
Level reading date:	1974-03-19	Feet below surface:	Not Reported
Feet to sea level:	4.70	Note:	Not Reported
Level reading date:	1974-01-09	Feet below surface:	Not Reported
Feet to sea level:	3.85	Note:	Not Reported
Level reading date:	1973-09-25	Feet below surface:	Not Reported
Feet to sea level:	2.08	Note:	Not Reported
Level reading date:	1973-07-09	Feet below surface:	Not Reported
Feet to sea level:	2.88	Note:	Not Reported
Level reading date:	1973-04-03	Feet below surface:	Not Reported
Feet to sea level:	2.72	Note:	Not Reported
Level reading date:	1972-12-27	Feet below surface:	Not Reported
Feet to sea level:	2.51	Note:	Not Reported
Level reading date:	1972-09-29	Feet below surface:	Not Reported
Feet to sea level:	2.02	Note:	Not Reported
Level reading date:	1972-07-10	Feet below surface:	Not Reported
Feet to sea level:	2.70	Note:	Not Reported
Level reading date:	1972-03-28	Feet below surface:	Not Reported
Feet to sea level:	3.30	Note:	Not Reported
Level reading date:	1972-01-13	Feet below surface:	Not Reported
Feet to sea level:	2.98	Note:	Not Reported
Level reading date:	1971-09-27	Feet below surface:	Not Reported
Feet to sea level:	2.76	Note:	Not Reported
Level reading date:	1971-08-08	Feet below surface:	Not Reported
Feet to sea level:	2.83	Note:	Not Reported
Level reading date:	1970-10-30	Feet below surface:	Not Reported
Feet to sea level:	-2.06	Note:	Not Reported
Level reading date:	1970-03-13	Feet below surface:	Not Reported
Feet to sea level:	-2.83	Note:	Not Reported
Level reading date:	1969-11-10	Feet below surface:	Not Reported
Feet to sea level:	1.19	Note:	Not Reported
Level reading date:	1969-09-03	Feet below surface:	Not Reported
Feet to sea level:	0.95	Note:	Not Reported
Level reading date:	1969-04-22	Feet below surface:	Not Reported
Feet to sea level:	1.74	Note:	Not Reported
Level reading date:	1968-04-23	Feet below surface:	Not Reported
Feet to sea level:	-0.94	Note:	Not Reported
Level reading date:	1967-10-20	Feet below surface:	Not Reported
Feet to sea level:	0.80	Note:	Not Reported
Level reading date:	1967-03-29	Feet below surface:	Not Reported
Feet to sea level:	1.05	Note:	Not Reported

Level reading date:	1966-10-25	Feet below surface:	Not Reported
Feet to sea level:	0.11	Note:	Not Reported
Level reading date:	1966-05-04	Feet below surface:	Not Reported
Feet to sea level:	0.33	Note:	Not Reported
Level reading date:	1965-10-27	Feet below surface:	Not Reported
Feet to sea level:	-0.48	Note:	Not Reported
Level reading date:	1965-09-14	Feet below surface:	Not Reported
Feet to sea level:	-1.10	Note:	Not Reported
Level reading date:	1965-05-04	Feet below surface:	Not Reported
Feet to sea level:	0.87	Note:	Not Reported
Level reading date:	1964-10-30	Feet below surface:	Not Reported
Feet to sea level:	-0.90	Note:	Not Reported
Level reading date:	1964-04-23	Feet below surface:	Not Reported
Feet to sea level:	-0.46	Note:	Not Reported
Level reading date:	1963-04-26	Feet below surface:	Not Reported
Feet to sea level:	-0.01	Note:	Not Reported
Level reading date:	1962-04-26	Feet below surface:	Not Reported
Feet to sea level:	0.83	Note:	Not Reported
Level reading date:	1961-12-28	Feet below surface:	Not Reported
Feet to sea level:	-0.65	Note:	Not Reported
Level reading date:	1961-01-05	Feet below surface:	Not Reported
Feet to sea level:	-0.38	Note:	Not Reported
Level reading date:	1960-09-15	Feet below surface:	Not Reported
Feet to sea level:	-3.32	Note:	Not Reported
Level reading date:	1959-03-16	Feet below surface:	Not Reported
Feet to sea level:	-1.20	Note:	Not Reported
Level reading date:	1956-12-20	Feet below surface:	Not Reported
Feet to sea level:	-2.98	Note:	Not Reported
Level reading date:	1956-02-13	Feet below surface:	Not Reported
Feet to sea level:	-3.28	Note:	Not Reported
Level reading date:	1954-10-27	Feet below surface:	Not Reported
Feet to sea level:	-4.43	Note:	Not Reported
Level reading date:	1954-06-29	Feet below surface:	Not Reported
Feet to sea level:	-6.16	Note:	Not Reported
Level reading date:	1954-05-27	Feet below surface:	Not Reported
Feet to sea level:	-4.97	Note:	Not Reported
Level reading date:	1954-04-28	Feet below surface:	Not Reported
Feet to sea level:	-4.27	Note:	Not Reported
Level reading date:	1954-03-30	Feet below surface:	Not Reported
Feet to sea level:	-4.04	Note:	Not Reported
Level reading date:	1954-02-25	Feet below surface:	Not Reported
Feet to sea level:	-4.11	Note:	Not Reported

Level reading date:	1954-01-28	Feet below surface:	Not Reported
Feet to sea level:	-4.49	Note:	Not Reported
Level reading date:	1953-12-23	Feet below surface:	Not Reported
Feet to sea level:	-4.83	Note:	Not Reported
Level reading date:	1953-12-02	Feet below surface:	Not Reported
Feet to sea level:	-4.99	Note:	Not Reported
Level reading date:	1953-10-28	Feet below surface:	Not Reported
Feet to sea level:	-5.71	Note:	Not Reported
Level reading date:	1953-10-02	Feet below surface:	Not Reported
Feet to sea level:	-7.22	Note:	Not Reported
Level reading date:	1953-08-28	Feet below surface:	Not Reported
Feet to sea level:	-4.81	Note:	Not Reported
Level reading date:	1953-08-03	Feet below surface:	Not Reported
Feet to sea level:	-5.21	Note:	Not Reported
Level reading date:	1953-06-24	Feet below surface:	Not Reported
Feet to sea level:	-6.16	Note:	Not Reported
Level reading date:	1953-05-25	Feet below surface:	Not Reported
Feet to sea level:	-6.04	Note:	Not Reported
Level reading date:	1953-04-27	Feet below surface:	Not Reported
Feet to sea level:	-4.73	Note:	Not Reported
Level reading date:	1953-03-25	Feet below surface:	Not Reported
Feet to sea level:	-5.25	Note:	Not Reported
Level reading date:	1953-02-27	Feet below surface:	Not Reported
Feet to sea level:	-5.78	Note:	Not Reported
Level reading date:	1953-02-11	Feet below surface:	Not Reported
Feet to sea level:	-6.17	Note:	Not Reported
Level reading date:	1952-12-23	Feet below surface:	Not Reported
Feet to sea level:	-7.17	Note:	Not Reported
Level reading date:	1952-12-05	Feet below surface:	Not Reported
Feet to sea level:	-7.56	Note:	Not Reported
Level reading date:	1952-11-03	Feet below surface:	Not Reported
Feet to sea level:	-8.40	Note:	Not Reported
Level reading date:	1952-09-22	Feet below surface:	Not Reported
Feet to sea level:	-10.32	Note:	Not Reported
Level reading date:	1952-08-25	Feet below surface:	Not Reported
Feet to sea level:	-10.77	Note:	Not Reported
Level reading date:	1952-07-23	Feet below surface:	Not Reported
Feet to sea level:	-10.82	Note:	Not Reported
Level reading date:	1952-06-24	Feet below surface:	Not Reported
Feet to sea level:	-10.67	Note:	Not Reported
Level reading date:	1952-05-27	Feet below surface:	Not Reported
Feet to sea level:	-10.26	Note:	Not Reported

Level reading date:	1952-04-29	Feet below surface:	Not Reported
Feet to sea level:	-10.64	Note:	Not Reported
Level reading date:	1952-03-24	Feet below surface:	Not Reported
Feet to sea level:	-11.81	Note:	Not Reported
Level reading date:	1952-02-20	Feet below surface:	Not Reported
Feet to sea level:	-12.57	Note:	Not Reported
Level reading date:	1952-01-29	Feet below surface:	Not Reported
Feet to sea level:	-12.93	Note:	Not Reported
Level reading date:	1951-12-20	Feet below surface:	Not Reported
Feet to sea level:	-13.71	Note:	Not Reported
Level reading date:	1951-11-28	Feet below surface:	Not Reported
Feet to sea level:	-13.76	Note:	Not Reported
Level reading date:	1951-11-02	Feet below surface:	Not Reported
Feet to sea level:	-14.24	Note:	Not Reported
Level reading date:	1951-09-27	Feet below surface:	Not Reported
Feet to sea level:	-16.72	Note:	Not Reported
Level reading date:	1951-08-28	Feet below surface:	Not Reported
Feet to sea level:	-17.51	Note:	Not Reported
Level reading date:	1951-07-26	Feet below surface:	Not Reported
Feet to sea level:	-16.27	Note:	Not Reported
Level reading date:	1951-06-28	Feet below surface:	Not Reported
Feet to sea level:	-16.09	Note:	Not Reported
Level reading date:	1951-05-29	Feet below surface:	Not Reported
Feet to sea level:	-15.55	Note:	Not Reported
Level reading date:	1951-05-02	Feet below surface:	Not Reported
Feet to sea level:	-14.47	Note:	Not Reported
Level reading date:	1951-03-27	Feet below surface:	Not Reported
Feet to sea level:	-15.39	Note:	Not Reported
Level reading date:	1951-02-27	Feet below surface:	Not Reported
Feet to sea level:	-16.08	Note:	Not Reported
Level reading date:	1951-01-30	Feet below surface:	Not Reported
Feet to sea level:	-16.70	Note:	Not Reported
Level reading date:	1950-12-20	Feet below surface:	Not Reported
Feet to sea level:	-17.07	Note:	Not Reported
Level reading date:	1950-11-28	Feet below surface:	Not Reported
Feet to sea level:	-16.71	Note:	Not Reported
Level reading date:	1950-10-31	Feet below surface:	Not Reported
Feet to sea level:	-17.18	Note:	Not Reported
Level reading date:	1950-09-27	Feet below surface:	Not Reported
Feet to sea level:	-18.17	Note:	Not Reported
Level reading date:	1950-08-29	Feet below surface:	Not Reported
Feet to sea level:	-19.58	Note:	Not Reported

Level reading date:	1950-07-27	Feet below surface:	Not Reported
Feet to sea level:	-18.82	Note:	Not Reported
Level reading date:	1950-06-29	Feet below surface:	Not Reported
Feet to sea level:	-17.48	Note:	Not Reported
Level reading date:	1950-06-05	Feet below surface:	Not Reported
Feet to sea level:	-16.10	Note:	Not Reported
Level reading date:	1950-04-27	Feet below surface:	Not Reported
Feet to sea level:	-15.42	Note:	Not Reported
Level reading date:	1950-03-29	Feet below surface:	Not Reported
Feet to sea level:	-16.41	Note:	Not Reported
Level reading date:	1950-03-01	Feet below surface:	Not Reported
Feet to sea level:	-16.92	Note:	Not Reported
Level reading date:	1950-01-26	Feet below surface:	Not Reported
Feet to sea level:	-17.23	Note:	Not Reported
Level reading date:	1949-12-28	Feet below surface:	Not Reported
Feet to sea level:	-17.27	Note:	Not Reported
Level reading date:	1949-11-28	Feet below surface:	Not Reported
Feet to sea level:	-17.07	Note:	Not Reported
Level reading date:	1949-10-31	Feet below surface:	Not Reported
Feet to sea level:	-17.65	Note:	Not Reported
Level reading date:	1949-09-28	Feet below surface:	Not Reported
Feet to sea level:	-18.49	Note:	Not Reported
Level reading date:	1949-08-31	Feet below surface:	Not Reported
Feet to sea level:	-19.80	Note:	Not Reported
Level reading date:	1949-07-28	Feet below surface:	Not Reported
Feet to sea level:	-19.52	Note:	Not Reported
Level reading date:	1949-07-01	Feet below surface:	Not Reported
Feet to sea level:	-17.80	Note:	Not Reported
Level reading date:	1949-06-01	Feet below surface:	Not Reported
Feet to sea level:	-17.62	Note:	Not Reported
Level reading date:	1949-04-28	Feet below surface:	Not Reported
Feet to sea level:	-16.76	Note:	Not Reported
Level reading date:	1949-04-04	Feet below surface:	Not Reported
Feet to sea level:	-17.58	Note:	Not Reported
Level reading date:	1949-02-21	Feet below surface:	Not Reported
Feet to sea level:	-18.35	Note:	Not Reported
Level reading date:	1949-01-26	Feet below surface:	Not Reported
Feet to sea level:	-18.78	Note:	Not Reported
Level reading date:	1948-12-28	Feet below surface:	Not Reported
Feet to sea level:	-19.12	Note:	Not Reported
Level reading date:	1948-12-14	Feet below surface:	Not Reported
Feet to sea level:	-19.15	Note:	Not Reported

Level reading date:	1948-11-04	Feet below surface:	Not Reported
Feet to sea level:	-19.58	Note:	Not Reported
Level reading date:	1948-10-04	Feet below surface:	Not Reported
Feet to sea level:	-20.82	Note:	Not Reported
Level reading date:	1948-08-30	Feet below surface:	Not Reported
Feet to sea level:	-22.10	Note:	Not Reported
Level reading date:	1948-07-26	Feet below surface:	Not Reported
Feet to sea level:	-20.91	Note:	Not Reported
Level reading date:	1948-06-30	Feet below surface:	Not Reported
Feet to sea level:	-21.66	Note:	Not Reported
Level reading date:	1948-06-02	Feet below surface:	Not Reported
Feet to sea level:	-20.66	Note:	Not Reported
Level reading date:	1948-04-27	Feet below surface:	Not Reported
Feet to sea level:	-20.64	Note:	Not Reported
Level reading date:	1948-03-26	Feet below surface:	Not Reported
Feet to sea level:	-21.12	Note:	Not Reported
Level reading date:	1948-03-02	Feet below surface:	Not Reported
Feet to sea level:	-21.45	Note:	Not Reported
Level reading date:	1948-02-03	Feet below surface:	Not Reported
Feet to sea level:	-21.77	Note:	Not Reported
Level reading date:	1948-01-07	Feet below surface:	Not Reported
Feet to sea level:	-21.93	Note:	Not Reported
Level reading date:	1947-12-16	Feet below surface:	Not Reported
Feet to sea level:	-21.85	Note:	Not Reported
Level reading date:	1947-11-26	Feet below surface:	Not Reported
Feet to sea level:	-21.97	Note:	Not Reported
Level reading date:	1947-11-19	Feet below surface:	Not Reported
Feet to sea level:	-21.93	Note:	Not Reported
Level reading date:	1947-10-31	Feet below surface:	Not Reported
Feet to sea level:	-22.00	Note:	Not Reported
Level reading date:	1947-10-14	Feet below surface:	Not Reported
Feet to sea level:	-22.21	Note:	Not Reported
Level reading date:	1947-10-07	Feet below surface:	Not Reported
Feet to sea level:	-22.35	Note:	Not Reported
Level reading date:	1947-09-30	Feet below surface:	Not Reported
Feet to sea level:	-23.25	Note:	Not Reported
Level reading date:	1947-09-15	Feet below surface:	Not Reported
Feet to sea level:	-23.13	Note:	Not Reported
Level reading date:	1947-08-27	Feet below surface:	Not Reported
Feet to sea level:	-23.62	Note:	Not Reported
Level reading date:	1947-08-13	Feet below surface:	Not Reported
Feet to sea level:	-23.62	Note:	Not Reported

Level reading date:	1947-07-30	Feet below surface:	Not Reported
Feet to sea level:	-23.73	Note:	Not Reported
Level reading date:	1947-07-23	Feet below surface:	Not Reported
Feet to sea level:	-23.26	Note:	Not Reported
Level reading date:	1947-07-16	Feet below surface:	Not Reported
Feet to sea level:	-23.68	Note:	Not Reported
Level reading date:	1947-07-07	Feet below surface:	Not Reported
Feet to sea level:	-22.48	Note:	Not Reported
Level reading date:	1947-07-02	Feet below surface:	Not Reported
Feet to sea level:	-22.50	Note:	Not Reported
Level reading date:	1947-07-01	Feet below surface:	Not Reported
Feet to sea level:	-23.24	Note:	Not Reported
Level reading date:	1947-06-30	Feet below surface:	Not Reported
Feet to sea level:	-21.43	Note:	Not Reported
Level reading date:	1947-06-24	Feet below surface:	Not Reported
Feet to sea level:	-22.02	Note:	Not Reported
Level reading date:	1947-06-20	Feet below surface:	Not Reported
Feet to sea level:	-21.95	Note:	Not Reported
Level reading date:	1947-06-13	Feet below surface:	Not Reported
Feet to sea level:	-22.27	Note:	Not Reported
Level reading date:	1947-06-06	Feet below surface:	Not Reported
Feet to sea level:	-21.54	Note:	Not Reported
Level reading date:	1947-05-29	Feet below surface:	Not Reported
Feet to sea level:	-22.27	Note:	Not Reported
Level reading date:	1947-05-23	Feet below surface:	Not Reported
Feet to sea level:	-21.11	Note:	Not Reported
Level reading date:	1947-05-17	Feet below surface:	Not Reported
Feet to sea level:	-21.21	Note:	Not Reported
Level reading date:	1947-05-10	Feet below surface:	Not Reported
Feet to sea level:	-21.32	Note:	Not Reported
Level reading date:	1947-05-03	Feet below surface:	Not Reported
Feet to sea level:	-21.23	Note:	Not Reported
Level reading date:	1947-04-26	Feet below surface:	Not Reported
Feet to sea level:	-21.21	Note:	Not Reported
Level reading date:	1947-04-19	Feet below surface:	Not Reported
Feet to sea level:	-21.27	Note:	Not Reported
Level reading date:	1947-04-12	Feet below surface:	Not Reported
Feet to sea level:	-21.41	Note:	Not Reported
Level reading date:	1947-04-05	Feet below surface:	Not Reported
Feet to sea level:	-21.59	Note:	Not Reported
Level reading date:	1947-03-29	Feet below surface:	Not Reported
Feet to sea level:	-21.57	Note:	Not Reported

Level reading date:	1947-03-22	Feet below surface:	Not Reported
Feet to sea level:	-21.63	Note:	Not Reported
Level reading date:	1947-03-15	Feet below surface:	Not Reported
Feet to sea level:	-21.67	Note:	Not Reported
Level reading date:	1947-03-08	Feet below surface:	Not Reported
Feet to sea level:	-21.70	Note:	Not Reported
Level reading date:	1947-03-01	Feet below surface:	Not Reported
Feet to sea level:	-21.78	Note:	Not Reported
Level reading date:	1947-02-22	Feet below surface:	Not Reported
Feet to sea level:	-21.62	Note:	Not Reported
Level reading date:	1947-02-15	Feet below surface:	Not Reported
Feet to sea level:	-21.85	Note:	Not Reported
Level reading date:	1947-02-08	Feet below surface:	Not Reported
Feet to sea level:	-21.86	Note:	Not Reported
Level reading date:	1947-02-01	Feet below surface:	Not Reported
Feet to sea level:	-21.91	Note:	Not Reported
Level reading date:	1947-01-25	Feet below surface:	Not Reported
Feet to sea level:	-21.95	Note:	Not Reported
Level reading date:	1947-01-18	Feet below surface:	Not Reported
Feet to sea level:	-21.94	Note:	Not Reported
Level reading date:	1947-01-11	Feet below surface:	Not Reported
Feet to sea level:	-21.97	Note:	Not Reported
Level reading date:	1947-01-04	Feet below surface:	Not Reported
Feet to sea level:	-22.03	Note:	Not Reported
Level reading date:	1946-12-28	Feet below surface:	Not Reported
Feet to sea level:	-21.98	Note:	Not Reported
Level reading date:	1946-12-21	Feet below surface:	Not Reported
Feet to sea level:	-21.93	Note:	Not Reported
Level reading date:	1946-12-14	Feet below surface:	Not Reported
Feet to sea level:	-21.80	Note:	Not Reported
Level reading date:	1946-12-07	Feet below surface:	Not Reported
Feet to sea level:	-21.73	Note:	Not Reported
Level reading date:	1946-11-30	Feet below surface:	Not Reported
Feet to sea level:	-21.78	Note:	Not Reported
Level reading date:	1946-11-23	Feet below surface:	Not Reported
Feet to sea level:	-21.86	Note:	Not Reported
Level reading date:	1946-11-16	Feet below surface:	Not Reported
Feet to sea level:	-21.93	Note:	Not Reported
Level reading date:	1946-11-09	Feet below surface:	Not Reported
Feet to sea level:	-21.97	Note:	Not Reported
Level reading date:	1946-11-02	Feet below surface:	Not Reported
Feet to sea level:	-22.10	Note:	Not Reported

Level reading date:	1946-10-26	Feet below surface:	Not Reported
Feet to sea level:	-22.13	Note:	Not Reported
Level reading date:	1946-10-19	Feet below surface:	Not Reported
Feet to sea level:	-22.35	Note:	Not Reported
Level reading date:	1946-10-12	Feet below surface:	Not Reported
Feet to sea level:	-22.50	Note:	Not Reported
Level reading date:	1946-10-05	Feet below surface:	Not Reported
Feet to sea level:	-22.80	Note:	Not Reported
Level reading date:	1946-09-30	Feet below surface:	Not Reported
Feet to sea level:	-23.25	Note:	Not Reported
Level reading date:	1946-09-23	Feet below surface:	Not Reported
Feet to sea level:	-23.95	Note:	Not Reported
Level reading date:	1946-09-16	Feet below surface:	Not Reported
Feet to sea level:	-23.05	Note:	Not Reported
Level reading date:	1946-08-30	Feet below surface:	Not Reported
Feet to sea level:	-23.18	Note:	Not Reported
Level reading date:	1946-08-19	Feet below surface:	Not Reported
Feet to sea level:	-21.61	Note:	Not Reported
Level reading date:	1946-07-30	Feet below surface:	Not Reported
Feet to sea level:	-21.70	Note:	Not Reported
Level reading date:	1946-07-08	Feet below surface:	Not Reported
Feet to sea level:	-23.26	Note:	Not Reported
Level reading date:	1946-06-10	Feet below surface:	Not Reported
Feet to sea level:	-21.53	Note:	Not Reported
Level reading date:	1946-05-27	Feet below surface:	Not Reported
Feet to sea level:	-21.97	Note:	Not Reported
Level reading date:	1946-05-20	Feet below surface:	Not Reported
Feet to sea level:	-20.47	Note:	Not Reported
Level reading date:	1946-05-13	Feet below surface:	Not Reported
Feet to sea level:	-20.68	Note:	Not Reported
Level reading date:	1946-05-06	Feet below surface:	Not Reported
Feet to sea level:	-20.56	Note:	Not Reported
Level reading date:	1946-04-29	Feet below surface:	Not Reported
Feet to sea level:	-20.56	Note:	Not Reported
Level reading date:	1946-04-22	Feet below surface:	Not Reported
Feet to sea level:	-20.45	Note:	Not Reported
Level reading date:	1946-04-15	Feet below surface:	Not Reported
Feet to sea level:	-20.45	Note:	Not Reported
Level reading date:	1946-04-08	Feet below surface:	Not Reported
Feet to sea level:	-20.33	Note:	Not Reported
Level reading date:	1946-04-01	Feet below surface:	Not Reported
Feet to sea level:	-20.38	Note:	Not Reported

Level reading date:	1946-03-25	Feet below surface:	Not Reported
Feet to sea level:	-20.51	Note:	Not Reported
Level reading date:	1946-03-18	Feet below surface:	Not Reported
Feet to sea level:	-19.58	Note:	Not Reported
Level reading date:	1946-03-11	Feet below surface:	Not Reported
Feet to sea level:	-20.75	Note:	Not Reported
Level reading date:	1946-03-04	Feet below surface:	Not Reported
Feet to sea level:	-20.80	Note:	Not Reported
Level reading date:	1946-02-25	Feet below surface:	Not Reported
Feet to sea level:	-20.87	Note:	Not Reported
Level reading date:	1946-02-18	Feet below surface:	Not Reported
Feet to sea level:	-20.98	Note:	Not Reported
Level reading date:	1946-02-11	Feet below surface:	Not Reported
Feet to sea level:	-21.12	Note:	Not Reported
Level reading date:	1946-02-04	Feet below surface:	Not Reported
Feet to sea level:	-21.23	Note:	Not Reported
Level reading date:	1946-01-28	Feet below surface:	Not Reported
Feet to sea level:	-21.33	Note:	Not Reported
Level reading date:	1946-01-21	Feet below surface:	Not Reported
Feet to sea level:	-21.43	Note:	Not Reported
Level reading date:	1946-01-14	Feet below surface:	Not Reported
Feet to sea level:	-21.58	Note:	Not Reported
Level reading date:	1946-01-07	Feet below surface:	Not Reported
Feet to sea level:	-21.72	Note:	Not Reported
Level reading date:	1945-12-31	Feet below surface:	Not Reported
Feet to sea level:	-21.80	Note:	Not Reported
Level reading date:	1945-12-24	Feet below surface:	Not Reported
Feet to sea level:	-21.92	Note:	Not Reported
Level reading date:	1945-12-17	Feet below surface:	Not Reported
Feet to sea level:	-22.02	Note:	Not Reported
Level reading date:	1945-12-10	Feet below surface:	Not Reported
Feet to sea level:	-22.04	Note:	Not Reported
Level reading date:	1945-12-03	Feet below surface:	Not Reported
Feet to sea level:	-22.16	Note:	Not Reported
Level reading date:	1945-11-26	Feet below surface:	Not Reported
Feet to sea level:	-22.30	Note:	Not Reported
Level reading date:	1945-11-19	Feet below surface:	Not Reported
Feet to sea level:	-22.37	Note:	Not Reported
Level reading date:	1945-11-12	Feet below surface:	Not Reported
Feet to sea level:	-22.40	Note:	Not Reported
Level reading date:	1945-11-05	Feet below surface:	Not Reported
Feet to sea level:	-22.43	Note:	Not Reported

Level reading date:	1945-10-29	Feet below surface:	Not Reported
Feet to sea level:	-22.53	Note:	Not Reported
Level reading date:	1945-10-22	Feet below surface:	Not Reported
Feet to sea level:	-22.60	Note:	Not Reported
Level reading date:	1945-10-15	Feet below surface:	Not Reported
Feet to sea level:	-22.92	Note:	Not Reported
Level reading date:	1945-10-08	Feet below surface:	Not Reported
Feet to sea level:	-23.01	Note:	Not Reported
Level reading date:	1945-10-01	Feet below surface:	Not Reported
Feet to sea level:	-23.37	Note:	Not Reported
Level reading date:	1945-09-24	Feet below surface:	Not Reported
Feet to sea level:	-23.09	Note:	Not Reported
Level reading date:	1945-09-17	Feet below surface:	Not Reported
Feet to sea level:	-23.54	Note:	Not Reported
Level reading date:	1945-09-10	Feet below surface:	Not Reported
Feet to sea level:	-24.16	Note:	Not Reported
Level reading date:	1945-09-04	Feet below surface:	Not Reported
Feet to sea level:	-23.99	Note:	Not Reported
Level reading date:	1945-08-27	Feet below surface:	Not Reported
Feet to sea level:	-23.42	Note:	Not Reported
Level reading date:	1945-08-20	Feet below surface:	Not Reported
Feet to sea level:	-23.77	Note:	Not Reported
Level reading date:	1945-08-13	Feet below surface:	Not Reported
Feet to sea level:	-23.91	Note:	Not Reported
Level reading date:	1945-08-06	Feet below surface:	Not Reported
Feet to sea level:	-23.40	Note:	Not Reported
Level reading date:	1945-07-30	Feet below surface:	Not Reported
Feet to sea level:	-22.87	Note:	Not Reported
Level reading date:	1945-07-23	Feet below surface:	Not Reported
Feet to sea level:	-23.03	Note:	Not Reported
Level reading date:	1945-07-16	Feet below surface:	Not Reported
Feet to sea level:	-23.03	Note:	Not Reported
Level reading date:	1945-07-07	Feet below surface:	Not Reported
Feet to sea level:	-22.41	Note:	Not Reported
Level reading date:	1945-06-30	Feet below surface:	Not Reported
Feet to sea level:	-22.10	Note:	Not Reported
Level reading date:	1945-06-23	Feet below surface:	Not Reported
Feet to sea level:	-21.92	Note:	Not Reported
Level reading date:	1945-06-16	Feet below surface:	Not Reported
Feet to sea level:	-21.97	Note:	Not Reported
Level reading date:	1945-06-09	Feet below surface:	Not Reported
Feet to sea level:	-20.67	Note:	Not Reported

Level reading date:	1945-06-02	Feet below surface:	Not Reported
Feet to sea level:	-20.49	Note:	Not Reported
Level reading date:	1945-05-26	Feet below surface:	Not Reported
Feet to sea level:	-20.31	Note:	Not Reported
Level reading date:	1945-05-19	Feet below surface:	Not Reported
Feet to sea level:	-20.31	Note:	Not Reported
Level reading date:	1945-05-12	Feet below surface:	Not Reported
Feet to sea level:	-20.47	Note:	Not Reported
Level reading date:	1945-05-05	Feet below surface:	Not Reported
Feet to sea level:	-20.40	Note:	Not Reported
Level reading date:	1945-04-28	Feet below surface:	Not Reported
Feet to sea level:	-20.29	Note:	Not Reported
Level reading date:	1945-04-21	Feet below surface:	Not Reported
Feet to sea level:	-20.19	Note:	Not Reported
Level reading date:	1945-04-14	Feet below surface:	Not Reported
Feet to sea level:	-20.27	Note:	Not Reported
Level reading date:	1945-04-07	Feet below surface:	Not Reported
Feet to sea level:	-20.37	Note:	Not Reported
Level reading date:	1945-03-31	Feet below surface:	Not Reported
Feet to sea level:	-20.28	Note:	Not Reported
Level reading date:	1945-03-24	Feet below surface:	Not Reported
Feet to sea level:	-20.37	Note:	Not Reported
Level reading date:	1945-03-17	Feet below surface:	Not Reported
Feet to sea level:	-20.41	Note:	Not Reported
Level reading date:	1945-03-10	Feet below surface:	Not Reported
Feet to sea level:	-20.46	Note:	Not Reported
Level reading date:	1945-03-03	Feet below surface:	Not Reported
Feet to sea level:	-20.53	Note:	Not Reported
Level reading date:	1945-02-24	Feet below surface:	Not Reported
Feet to sea level:	-20.60	Note:	Not Reported
Level reading date:	1945-02-19	Feet below surface:	Not Reported
Feet to sea level:	-20.65	Note:	Not Reported
Level reading date:	1945-02-10	Feet below surface:	Not Reported
Feet to sea level:	-20.73	Note:	Not Reported
Level reading date:	1945-02-03	Feet below surface:	Not Reported
Feet to sea level:	-20.83	Note:	Not Reported
Level reading date:	1945-01-27	Feet below surface:	Not Reported
Feet to sea level:	-20.87	Note:	Not Reported
Level reading date:	1945-01-20	Feet below surface:	Not Reported
Feet to sea level:	-21.05	Note:	Not Reported
Level reading date:	1945-01-13	Feet below surface:	Not Reported
Feet to sea level:	-21.20	Note:	Not Reported

Level reading date:	1945-01-06	Feet below surface:	Not Reported
Feet to sea level:	-21.31	Note:	Not Reported
Level reading date:	1944-12-30	Feet below surface:	Not Reported
Feet to sea level:	-21.41	Note:	Not Reported
Level reading date:	1944-12-23	Feet below surface:	Not Reported
Feet to sea level:	-21.53	Note:	Not Reported
Level reading date:	1944-12-16	Feet below surface:	Not Reported
Feet to sea level:	-21.59	Note:	Not Reported
Level reading date:	1944-12-09	Feet below surface:	Not Reported
Feet to sea level:	-21.72	Note:	Not Reported
Level reading date:	1944-12-02	Feet below surface:	Not Reported
Feet to sea level:	-21.80	Note:	Not Reported
Level reading date:	1944-11-25	Feet below surface:	Not Reported
Feet to sea level:	-21.85	Note:	Not Reported
Level reading date:	1944-11-18	Feet below surface:	Not Reported
Feet to sea level:	-21.96	Note:	Not Reported
Level reading date:	1944-11-11	Feet below surface:	Not Reported
Feet to sea level:	-22.00	Note:	Not Reported
Level reading date:	1944-11-04	Feet below surface:	Not Reported
Feet to sea level:	-22.02	Note:	Not Reported
Level reading date:	1944-10-28	Feet below surface:	Not Reported
Feet to sea level:	-22.20	Note:	Not Reported
Level reading date:	1944-10-21	Feet below surface:	Not Reported
Feet to sea level:	-22.14	Note:	Not Reported
Level reading date:	1944-10-14	Feet below surface:	Not Reported
Feet to sea level:	-22.19	Note:	Not Reported
Level reading date:	1944-10-07	Feet below surface:	Not Reported
Feet to sea level:	-22.24	Note:	Not Reported
Level reading date:	1944-09-30	Feet below surface:	Not Reported
Feet to sea level:	-22.43	Note:	Not Reported
Level reading date:	1944-09-23	Feet below surface:	Not Reported
Feet to sea level:	-23.36	Note:	Not Reported
Level reading date:	1944-09-16	Feet below surface:	Not Reported
Feet to sea level:	-23.51	Note:	Not Reported
Level reading date:	1944-09-09	Feet below surface:	Not Reported
Feet to sea level:	-23.72	Note:	Not Reported
Level reading date:	1944-09-02	Feet below surface:	Not Reported
Feet to sea level:	-23.55	Note:	Not Reported
Level reading date:	1944-08-26	Feet below surface:	Not Reported
Feet to sea level:	-23.63	Note:	Not Reported
Level reading date:	1944-08-19	Feet below surface:	Not Reported
Feet to sea level:	-23.36	Note:	Not Reported

Level reading date:	1944-08-12	Feet below surface:	Not Reported
Feet to sea level:	-23.18	Note:	Not Reported
Level reading date:	1944-08-05	Feet below surface:	Not Reported
Feet to sea level:	-23.07	Note:	Not Reported
Level reading date:	1944-07-29	Feet below surface:	Not Reported
Feet to sea level:	-23.13	Note:	Not Reported
Level reading date:	1944-07-22	Feet below surface:	Not Reported
Feet to sea level:	-23.10	Note:	Not Reported
Level reading date:	1944-07-15	Feet below surface:	Not Reported
Feet to sea level:	-23.04	Note:	Not Reported
Level reading date:	1944-07-01	Feet below surface:	Not Reported
Feet to sea level:	-22.18	Note:	Not Reported
Level reading date:	1944-06-24	Feet below surface:	Not Reported
Feet to sea level:	-22.26	Note:	Not Reported
Level reading date:	1944-06-17	Feet below surface:	Not Reported
Feet to sea level:	-21.84	Note:	Not Reported
Level reading date:	1944-06-10	Feet below surface:	Not Reported
Feet to sea level:	-20.44	Note:	Not Reported
Level reading date:	1944-06-03	Feet below surface:	Not Reported
Feet to sea level:	-20.83	Note:	Not Reported
Level reading date:	1944-05-27	Feet below surface:	Not Reported
Feet to sea level:	-20.07	Note:	Not Reported
Level reading date:	1944-05-13	Feet below surface:	Not Reported
Feet to sea level:	-20.08	Note:	Not Reported
Level reading date:	1944-05-05	Feet below surface:	Not Reported
Feet to sea level:	-20.33	Note:	Not Reported
Level reading date:	1944-03-30	Feet below surface:	Not Reported
Feet to sea level:	-20.46	Note:	Not Reported
Level reading date:	1944-03-18	Feet below surface:	Not Reported
Feet to sea level:	-20.54	Note:	Not Reported
Level reading date:	1944-03-11	Feet below surface:	Not Reported
Feet to sea level:	-20.55	Note:	Not Reported
Level reading date:	1944-03-04	Feet below surface:	Not Reported
Feet to sea level:	-20.67	Note:	Not Reported
Level reading date:	1944-02-26	Feet below surface:	Not Reported
Feet to sea level:	-20.63	Note:	Not Reported
Level reading date:	1944-02-12	Feet below surface:	Not Reported
Feet to sea level:	-20.79	Note:	Not Reported
Level reading date:	1944-02-05	Feet below surface:	Not Reported
Feet to sea level:	-20.90	Note:	Not Reported
Level reading date:	1944-01-29	Feet below surface:	Not Reported
Feet to sea level:	-20.92	Note:	Not Reported

Level reading date:	1944-01-08	Feet below surface:	Not Reported
Feet to sea level:	-21.19	Note:	Not Reported
Level reading date:	1944-01-01	Feet below surface:	Not Reported
Feet to sea level:	-21.33	Note:	Not Reported
Level reading date:	1943-12-18	Feet below surface:	Not Reported
Feet to sea level:	-21.51	Note:	Not Reported
Level reading date:	1943-12-11	Feet below surface:	Not Reported
Feet to sea level:	-21.65	Note:	Not Reported
Level reading date:	1943-12-04	Feet below surface:	Not Reported
Feet to sea level:	-21.53	Note:	Not Reported
Level reading date:	1943-11-27	Feet below surface:	Not Reported
Feet to sea level:	-21.67	Note:	Not Reported
Level reading date:	1943-11-20	Feet below surface:	Not Reported
Feet to sea level:	-21.73	Note:	Not Reported
Level reading date:	1943-10-30	Feet below surface:	Not Reported
Feet to sea level:	-21.96	Note:	Not Reported
Level reading date:	1943-09-25	Feet below surface:	Not Reported
Feet to sea level:	-22.41	Note:	Not Reported
Level reading date:	1943-09-18	Feet below surface:	Not Reported
Feet to sea level:	-22.81	Note:	Not Reported
Level reading date:	1943-09-11	Feet below surface:	Not Reported
Feet to sea level:	-23.37	Note:	Not Reported
Level reading date:	1943-09-04	Feet below surface:	Not Reported
Feet to sea level:	-23.29	Note:	Not Reported
Level reading date:	1943-08-28	Feet below surface:	Not Reported
Feet to sea level:	-22.93	Note:	Not Reported
Level reading date:	1943-08-21	Feet below surface:	Not Reported
Feet to sea level:	-22.92	Note:	Not Reported
Level reading date:	1943-08-14	Feet below surface:	Not Reported
Feet to sea level:	-22.93	Note:	Not Reported
Level reading date:	1943-08-07	Feet below surface:	Not Reported
Feet to sea level:	-23.09	Note:	Not Reported
Level reading date:	1943-07-31	Feet below surface:	Not Reported
Feet to sea level:	-23.43	Note:	Not Reported
Level reading date:	1943-07-23	Feet below surface:	Not Reported
Feet to sea level:	-23.23	Note:	Not Reported
Level reading date:	1943-07-17	Feet below surface:	Not Reported
Feet to sea level:	-22.90	Note:	Not Reported
Level reading date:	1943-07-09	Feet below surface:	Not Reported
Feet to sea level:	-22.37	Note:	Not Reported
Level reading date:	1943-07-03	Feet below surface:	Not Reported
Feet to sea level:	-22.61	Note:	Not Reported

Level reading date:	1943-06-26	Feet below surface:	Not Reported
Feet to sea level:	-22.09	Note:	Not Reported
Level reading date:	1943-06-19	Feet below surface:	Not Reported
Feet to sea level:	-22.44	Note:	Not Reported
Level reading date:	1943-06-12	Feet below surface:	Not Reported
Feet to sea level:	-20.81	Note:	Not Reported
Level reading date:	1943-06-05	Feet below surface:	Not Reported
Feet to sea level:	-21.50	Note:	Not Reported
Level reading date:	1943-05-29	Feet below surface:	Not Reported
Feet to sea level:	-20.42	Note:	Not Reported
Level reading date:	1943-05-22	Feet below surface:	Not Reported
Feet to sea level:	-20.69	Note:	Not Reported
Level reading date:	1943-05-15	Feet below surface:	Not Reported
Feet to sea level:	-20.30	Note:	Not Reported
Level reading date:	1943-05-08	Feet below surface:	Not Reported
Feet to sea level:	-20.09	Note:	Not Reported
Level reading date:	1943-05-01	Feet below surface:	Not Reported
Feet to sea level:	-20.16	Note:	Not Reported
Level reading date:	1943-04-24	Feet below surface:	Not Reported
Feet to sea level:	-19.92	Note:	Not Reported
Level reading date:	1943-04-17	Feet below surface:	Not Reported
Feet to sea level:	-19.98	Note:	Not Reported
Level reading date:	1943-04-10	Feet below surface:	Not Reported
Feet to sea level:	-20.02	Note:	Not Reported
Level reading date:	1943-04-03	Feet below surface:	Not Reported
Feet to sea level:	-20.07	Note:	Not Reported
Level reading date:	1943-03-27	Feet below surface:	Not Reported
Feet to sea level:	-20.18	Note:	Not Reported
Level reading date:	1943-03-20	Feet below surface:	Not Reported
Feet to sea level:	-20.38	Note:	Not Reported
Level reading date:	1943-02-20	Feet below surface:	Not Reported
Feet to sea level:	-20.64	Note:	Not Reported
Level reading date:	1943-01-22	Feet below surface:	Not Reported
Feet to sea level:	-21.02	Note:	Not Reported
Level reading date:	1942-12-22	Feet below surface:	Not Reported
Feet to sea level:	-21.21	Note:	Not Reported
Level reading date:	1942-10-15	Feet below surface:	Not Reported
Feet to sea level:	-21.92	Note:	Not Reported

Map ID Direction Distance Elevation	Database	EDR ID Number
M54 **NW** **1/2 - 1 Mile** **Higher**	**NY WELLS**	**NYREG1000000251**

Well Number:	K003599	Owner:	Murmann, Anya
Well Depth:	105	Diameter:	4
Casing Length:	0	Screen Diameter:	0
Screen Length:	0		

O55 **SSW** **1/2 - 1 Mile** **Higher**	**FED USGS**	**USGS40000828018**

Organization ID:	USGS-NY	Organization Name:	USGS New York Water Science Center
Monitor Location:	K 639. 1	Type:	Well
Description:	4001	HUC:	02030201
Drainage Area:	Not Reported	Drainage Area Units:	Not Reported
Contrib Drainage Area:	Not Reported	Contrib Drainage Area Unts:	Not Reported
Aquifer:	Not Reported	Formation Type:	Not Reported
Aquifer Type:	Not Reported	Construction Date:	Not Reported
Well Depth:	176	Well Depth Units:	ft
Well Hole Depth:	190	Well Hole Depth Units:	ft

O56 **SSW** **1/2 - 1 Mile** **Higher**	**FED USGS**	**USGS40000828019**

Organization ID:	USGS-NY	Organization Name:	USGS New York Water Science Center
Monitor Location:	K 1010. 1	Type:	Well
Description:	Not Reported	HUC:	02030201
Drainage Area:	Not Reported	Drainage Area Units:	Not Reported
Contrib Drainage Area:	Not Reported	Contrib Drainage Area Unts:	Not Reported
Aquifer:	Not Reported	Formation Type:	Not Reported
Aquifer Type:	Not Reported	Construction Date:	Not Reported
Well Depth:	Not Reported	Well Depth Units:	Not Reported
Well Hole Depth:	181	Well Hole Depth Units:	ft

P57 **WSW** **1/2 - 1 Mile** **Higher**	**FED USGS**	**USGS40000828183**

Organization ID:	USGS-NY	Organization Name:	USGS New York Water Science Center
Monitor Location:	K 720. 1	Type:	Well
Description:	Not Reported	HUC:	02030201
Drainage Area:	Not Reported	Drainage Area Units:	Not Reported
Contrib Drainage Area:	Not Reported	Contrib Drainage Area Unts:	Not Reported
Aquifer:	Not Reported	Formation Type:	Not Reported
Aquifer Type:	Not Reported	Construction Date:	Not Reported
Well Depth:	Not Reported	Well Depth Units:	Not Reported
Well Hole Depth:	103	Well Hole Depth Units:	ft

Map ID Direction Distance Elevation	Database	EDR ID Number
P58 **WSW** **1/2 - 1 Mile** **Higher**	**FED USGS**	**USGS40000828193**

Organization ID:	USGS-NY	Organization Name:	USGS New York Water Science Center
Monitor Location:	K 1091. 1	Type:	Well
Description:	Not Reported	HUC:	02030201
Drainage Area:	Not Reported	Drainage Area Units:	Not Reported
Contrib Drainage Area:	Not Reported	Contrib Drainage Area Unts:	Not Reported
Aquifer:	Not Reported	Formation Type:	Not Reported
Aquifer Type:	Not Reported	Construction Date:	Not Reported
Well Depth:	Not Reported	Well Depth Units:	Not Reported
Well Hole Depth:	124	Well Hole Depth Units:	ft

59 **WNW** **1/2 - 1 Mile** **Higher**	**FED USGS**	**USGS40000828452**

Organization ID:	USGS-NY	Organization Name:	USGS New York Water Science Center
Monitor Location:	K 1192. 1	Type:	Well
Description:	Not Reported	HUC:	02030201
Drainage Area:	Not Reported	Drainage Area Units:	Not Reported
Contrib Drainage Area:	Not Reported	Contrib Drainage Area Unts:	Not Reported
Aquifer:	Not Reported	Formation Type:	Not Reported
Aquifer Type:	Not Reported	Construction Date:	Not Reported
Well Depth:	Not Reported	Well Depth Units:	Not Reported
Well Hole Depth:	112	Well Hole Depth Units:	ft

60 **West** **1/2 - 1 Mile** **Higher**	**FED USGS**	**USGS40000828339**

Organization ID:	USGS-NY	Organization Name:	USGS New York Water Science Center
Monitor Location:	K 703. 1	Type:	Well
Description:	Not Reported	HUC:	02030201
Drainage Area:	Not Reported	Drainage Area Units:	Not Reported
Contrib Drainage Area:	Not Reported	Contrib Drainage Area Unts:	Not Reported
Aquifer:	Not Reported	Formation Type:	Not Reported
Aquifer Type:	Not Reported	Construction Date:	Not Reported
Well Depth:	Not Reported	Well Depth Units:	Not Reported
Well Hole Depth:	138	Well Hole Depth Units:	ft

61 **NW** **1/2 - 1 Mile** **Higher**	**FED USGS**	**USGS40000828661**

Organization ID:	USGS-NY	Organization Name:	USGS New York Water Science Center
Monitor Location:	K 1365. 1	Type:	Well
Description:	Not Reported	HUC:	02030201
Drainage Area:	Not Reported	Drainage Area Units:	Not Reported

Contrib Drainage Area:	Not Reported	Contrib Drainage Area Unts:	Not Reported
Aquifer:	Not Reported	Formation Type:	Not Reported
Aquifer Type:	Not Reported	Construction Date:	Not Reported
Well Depth:	103	Well Depth Units:	ft
Well Hole Depth:	Not Reported	Well Hole Depth Units:	Not Reported

Ground water levels,Number of Measurements:	24	Level reading date:	1969-04-23
Feet below surface:	Not Reported	Feet to sea level:	-1.43
Note:	Not Reported		
Level reading date:	1968-04-23	Feet below surface:	Not Reported
Feet to sea level:	-1.32	Note:	Not Reported
Level reading date:	1967-10-23	Feet below surface:	Not Reported
Feet to sea level:	0.46	Note:	Not Reported
Level reading date:	1967-03-29	Feet below surface:	Not Reported
Feet to sea level:	0.07	Note:	Not Reported
Level reading date:	1966-10-25	Feet below surface:	Not Reported
Feet to sea level:	0.04	Note:	Not Reported
Level reading date:	1966-05-04	Feet below surface:	Not Reported
Feet to sea level:	-0.80	Note:	Not Reported
Level reading date:	1965-10-27	Feet below surface:	Not Reported
Feet to sea level:	-1.16	Note:	Not Reported
Level reading date:	1965-09-14	Feet below surface:	Not Reported
Feet to sea level:	-1.01	Note:	Not Reported
Level reading date:	1965-05-04	Feet below surface:	Not Reported
Feet to sea level:	-0.28	Note:	Not Reported
Level reading date:	1964-11-02	Feet below surface:	Not Reported
Feet to sea level:	-0.78	Note:	Not Reported
Level reading date:	1964-04-23	Feet below surface:	Not Reported
Feet to sea level:	0.05	Note:	Not Reported
Level reading date:	1963-04-25	Feet below surface:	Not Reported
Feet to sea level:	0.02	Note:	Not Reported
Level reading date:	1962-04-26	Feet below surface:	Not Reported
Feet to sea level:	0.58	Note:	Not Reported
Level reading date:	1961-12-27	Feet below surface:	Not Reported
Feet to sea level:	-0.10	Note:	Not Reported
Level reading date:	1961-01-05	Feet below surface:	Not Reported
Feet to sea level:	-0.73	Note:	Not Reported
Level reading date:	1960-01-11	Feet below surface:	Not Reported
Feet to sea level:	-1.61	Note:	Not Reported
Level reading date:	1959-03-11	Feet below surface:	Not Reported
Feet to sea level:	-4.72	Note:	Not Reported
Level reading date:	1954-12-17	Feet below surface:	Not Reported
Feet to sea level:	-4.06	Note:	Not Reported

Level reading date:	1953-12-23	Feet below surface:	Not Reported
Feet to sea level:	-4.32	Note:	Not Reported
Level reading date:	1953-01-13	Feet below surface:	Not Reported
Feet to sea level:	-5.29	Note:	Not Reported
Level reading date:	1951-01-02	Feet below surface:	Not Reported
Feet to sea level:	-4.66	Note:	Not Reported
Level reading date:	1950-12-12	Feet below surface:	Not Reported
Feet to sea level:	-11.26	Note:	Not Reported
Level reading date:	1950-03-24	Feet below surface:	Not Reported
Feet to sea level:	-10.77	Note:	Not Reported
Level reading date:	1950-02-28	Feet below surface:	Not Reported
Feet to sea level:	-11.14	Note:	Not Reported

Q62
SW
1/2 - 1 Mile
Higher

FED USGS **USGS40000828020**

Organization ID:	USGS-NY	Organization Name:	USGS New York Water Science Center
Monitor Location:	K 2512. 1	Type:	Well
Description:	Not Reported	HUC:	02030201
Drainage Area:	Not Reported	Drainage Area Units:	Not Reported
Contrib Drainage Area:	Not Reported	Contrib Drainage Area Unts:	Not Reported
Aquifer:	Not Reported	Formation Type:	Not Reported
Aquifer Type:	Not Reported	Construction Date:	Not Reported
Well Depth:	Not Reported	Well Depth Units:	Not Reported
Well Hole Depth:	152	Well Hole Depth Units:	ft

Q63
SW
1/2 - 1 Mile
Higher

FED USGS **USGS40000828021**

Organization ID:	USGS-NY	Organization Name:	USGS New York Water Science Center
Monitor Location:	K 2513. 1	Type:	Well
Description:	Not Reported	HUC:	02030201
Drainage Area:	Not Reported	Drainage Area Units:	Not Reported
Contrib Drainage Area:	Not Reported	Contrib Drainage Area Unts:	Not Reported
Aquifer:	Not Reported	Formation Type:	Not Reported
Aquifer Type:	Not Reported	Construction Date:	Not Reported
Well Depth:	Not Reported	Well Depth Units:	Not Reported
Well Hole Depth:	130	Well Hole Depth Units:	ft

R64
WSW
1/2 - 1 Mile
Higher

FED USGS **USGS40000828254**

Organization ID:	USGS-NY	Organization Name:	USGS New York Water Science Center
Monitor Location:	K 1069. 1	Type:	Well
Description:	Not Reported	HUC:	02030201
Drainage Area:	Not Reported	Drainage Area Units:	Not Reported

Contrib Drainage Area:	Not Reported	Contrib Drainage Area Unts:	Not Reported
Aquifer:	Northern Atlantic Coastal Plain aquifer system		
Formation Type:	Glacial Aquifer, Upper	Aquifer Type:	Not Reported
Construction Date:	Not Reported	Well Depth:	60
Well Depth Units:	ft	Well Hole Depth:	Not Reported
Well Hole Depth Units:	Not Reported		

Ground water levels,Number of Measurements:	55	Level reading date:	1980-03-13
Feet below surface:	Not Reported	Feet to sea level:	1.31
Note:	Not Reported		
Level reading date:	1979-12-18	Feet below surface:	Not Reported
Feet to sea level:	2.00	Note:	Not Reported
Level reading date:	1979-09-17	Feet below surface:	Not Reported
Feet to sea level:	1.80	Note:	Not Reported
Level reading date:	1979-06-28	Feet below surface:	Not Reported
Feet to sea level:	2.50	Note:	Not Reported
Level reading date:	1979-03-26	Feet below surface:	Not Reported
Feet to sea level:	1.89	Note:	Not Reported
Level reading date:	1978-12-22	Feet below surface:	Not Reported
Feet to sea level:	1.49	Note:	Not Reported
Level reading date:	1978-10-02	Feet below surface:	Not Reported
Feet to sea level:	1.88	Note:	Not Reported
Level reading date:	1978-06-23	Feet below surface:	Not Reported
Feet to sea level:	2.80	Note:	Not Reported
Level reading date:	1978-04-04	Feet below surface:	Not Reported
Feet to sea level:	2.97	Note:	Not Reported
Level reading date:	1978-01-03	Feet below surface:	Not Reported
Feet to sea level:	2.73	Note:	Not Reported
Level reading date:	1977-10-13	Feet below surface:	Not Reported
Feet to sea level:	2.65	Note:	Not Reported
Level reading date:	1977-07-07	Feet below surface:	Not Reported
Feet to sea level:	2.34	Note:	Not Reported
Level reading date:	1977-03-28	Feet below surface:	Not Reported
Feet to sea level:	1.43	Note:	Not Reported
Level reading date:	1976-12-22	Feet below surface:	Not Reported
Feet to sea level:	1.84	Note:	Not Reported
Level reading date:	1976-09-23	Feet below surface:	Not Reported
Feet to sea level:	2.10	Note:	Not Reported
Level reading date:	1976-06-28	Feet below surface:	Not Reported
Feet to sea level:	2.40	Note:	Not Reported
Level reading date:	1976-03-23	Feet below surface:	Not Reported
Feet to sea level:	2.35	Note:	Not Reported
Level reading date:	1975-12-30	Feet below surface:	Not Reported
Feet to sea level:	2.33	Note:	Not Reported

Level reading date:	1975-10-08	Feet below surface:	Not Reported
Feet to sea level:	2.57	Note:	Not Reported
Level reading date:	1975-06-30	Feet below surface:	Not Reported
Feet to sea level:	2.29	Note:	Not Reported
Level reading date:	1975-03-26	Feet below surface:	Not Reported
Feet to sea level:	2.27	Note:	Not Reported
Level reading date:	1974-12-20	Feet below surface:	Not Reported
Feet to sea level:	2.38	Note:	Not Reported
Level reading date:	1974-09-05	Feet below surface:	Not Reported
Feet to sea level:	2.44	Note:	Not Reported
Level reading date:	1973-10-02	Feet below surface:	Not Reported
Feet to sea level:	2.57	Note:	Not Reported
Level reading date:	1973-07-09	Feet below surface:	Not Reported
Feet to sea level:	0.23	Note:	Not Reported
Level reading date:	1973-04-03	Feet below surface:	Not Reported
Feet to sea level:	0.56	Note:	Not Reported
Level reading date:	1972-12-27	Feet below surface:	Not Reported
Feet to sea level:	1.07	Note:	Not Reported
Level reading date:	1972-10-03	Feet below surface:	Not Reported
Feet to sea level:	0.50	Note:	Not Reported
Level reading date:	1972-07-11	Feet below surface:	Not Reported
Feet to sea level:	0.30	Note:	Not Reported
Level reading date:	1972-03-28	Feet below surface:	Not Reported
Feet to sea level:	0.90	Note:	Not Reported
Level reading date:	1972-01-13	Feet below surface:	Not Reported
Feet to sea level:	1.86	Note:	Not Reported
Level reading date:	1971-09-27	Feet below surface:	Not Reported
Feet to sea level:	2.81	Note:	Not Reported
Level reading date:	1971-03-08	Feet below surface:	Not Reported
Feet to sea level:	2.01	Note:	Not Reported
Level reading date:	1970-10-30	Feet below surface:	Not Reported
Feet to sea level:	1.94	Note:	Not Reported
Level reading date:	1970-03-13	Feet below surface:	Not Reported
Feet to sea level:	1.75	Note:	Not Reported
Level reading date:	1969-11-10	Feet below surface:	Not Reported
Feet to sea level:	0.99	Note:	Not Reported
Level reading date:	1969-09-03	Feet below surface:	Not Reported
Feet to sea level:	1.05	Note:	Not Reported
Level reading date:	1968-11-06	Feet below surface:	Not Reported
Feet to sea level:	1.43	Note:	Not Reported
Level reading date:	1968-04-23	Feet below surface:	Not Reported
Feet to sea level:	1.43	Note:	Not Reported

Level reading date:	1967-10-23	Feet below surface:	Not Reported
Feet to sea level:	1.46	Note:	Not Reported
Level reading date:	1967-03-29	Feet below surface:	Not Reported
Feet to sea level:	1.61	Note:	Not Reported
Level reading date:	1966-10-25	Feet below surface:	Not Reported
Feet to sea level:	-0.78	Note:	Not Reported
Level reading date:	1966-05-04	Feet below surface:	Not Reported
Feet to sea level:	1.46	Note:	Not Reported
Level reading date:	1965-10-27	Feet below surface:	Not Reported
Feet to sea level:	1.59	Note:	Not Reported
Level reading date:	1965-09-14	Feet below surface:	Not Reported
Feet to sea level:	1.72	Note:	Not Reported
Level reading date:	1965-05-04	Feet below surface:	Not Reported
Feet to sea level:	1.88	Note:	Not Reported
Level reading date:	1964-11-02	Feet below surface:	Not Reported
Feet to sea level:	1.28	Note:	Not Reported
Level reading date:	1964-04-23	Feet below surface:	Not Reported
Feet to sea level:	1.32	Note:	Not Reported
Level reading date:	1963-04-25	Feet below surface:	Not Reported
Feet to sea level:	1.75	Note:	Not Reported
Level reading date:	1961-12-28	Feet below surface:	Not Reported
Feet to sea level:	1.76	Note:	Not Reported
Level reading date:	1960-09-09	Feet below surface:	Not Reported
Feet to sea level:	0.73	Note:	Not Reported
Level reading date:	1960-01-11	Feet below surface:	Not Reported
Feet to sea level:	0.82	Note:	Not Reported
Level reading date:	1954-12-17	Feet below surface:	Not Reported
Feet to sea level:	0.06	Note:	Not Reported
Level reading date:	1953-12-23	Feet below surface:	Not Reported
Feet to sea level:	-0.11	Note:	Not Reported
Level reading date:	1953-01-15	Feet below surface:	Not Reported
Feet to sea level:	-0.34	Note:	Not Reported

65
South
1/2 - 1 Mile
Higher

FED USGS **USGS40000827905**

Organization ID:	USGS-NY	Organization Name:	USGS New York Water Science Center
Monitor Location:	K 907. 1	Type:	Well
Description:	2301	HUC:	02030201
Drainage Area:	Not Reported	Drainage Area Units:	Not Reported
Contrib Drainage Area:	Not Reported	Contrib Drainage Area Unts:	Not Reported
Aquifer:	Northern Atlantic Coastal Plain aquifer system		
Formation Type:	Glacial Aquifer, Upper	Aquifer Type:	Not Reported
Construction Date:	Not Reported	Well Depth:	Not Reported

Well Depth Units:	Not Reported	Well Hole Depth:	130
Well Hole Depth Units:	ft		

66
NNE
1/2 - 1 Mile
Higher

NY WELLS **NYREG1000000192**

Well Number:	K003542	Owner:	Pratt Institute
Well Depth:	230	Diameter:	2
Casing Length:	0	Screen Diameter:	0
Screen Length:	0		

R67
WSW
1/2 - 1 Mile
Higher

FED USGS **USGS40000828200**

Organization ID:	USGS-NY	Organization Name:	USGS New York Water Science Center
Monitor Location:	K 700. 1	Type:	Well
Description:	Not Reported	HUC:	02030201
Drainage Area:	Not Reported	Drainage Area Units:	Not Reported
Contrib Drainage Area:	Not Reported	Contrib Drainage Area Unts:	Not Reported
Aquifer:	Not Reported	Formation Type:	Not Reported
Aquifer Type:	Not Reported	Construction Date:	Not Reported
Well Depth:	Not Reported	Well Depth Units:	Not Reported
Well Hole Depth:	116	Well Hole Depth Units:	ft

68
North
1/2 - 1 Mile
Higher

FED USGS **USGS40000828734**

Organization ID:	USGS-NY	Organization Name:	USGS New York Water Science Center
Monitor Location:	K 2044. 1	Type:	Well
Description:	1901	HUC:	02030201
Drainage Area:	Not Reported	Drainage Area Units:	Not Reported
Contrib Drainage Area:	Not Reported	Contrib Drainage Area Unts:	Not Reported
Aquifer:	Not Reported	Formation Type:	Not Reported
Aquifer Type:	Not Reported	Construction Date:	Not Reported
Well Depth:	Not Reported	Well Depth Units:	Not Reported
Well Hole Depth:	140	Well Hole Depth Units:	ft

69
ENE
1/2 - 1 Mile
Higher

FED USGS **USGS40000828477**

Organization ID:	USGS-NY	Organization Name:	USGS New York Water Science Center
Monitor Location:	K 1578. 1	Type:	Well
Description:	Not Reported	HUC:	02030201
Drainage Area:	Not Reported	Drainage Area Units:	Not Reported
Contrib Drainage Area:	Not Reported	Contrib Drainage Area Unts:	Not Reported
Aquifer:	Not Reported	Formation Type:	Not Reported

Aquifer Type:	Not Reported	Construction Date:	Not Reported
Well Depth:	Not Reported	Well Depth Units:	Not Reported
Well Hole Depth:	203	Well Hole Depth Units:	ft

70
NNE
1/2 - 1 Mile
Higher

FED USGS **USGS40000828703**

Organization ID:	USGS-NY	Organization Name:	USGS New York Water Science Center
Monitor Location:	K 661. 1	Type:	Well
Description:	Not Reported	HUC:	02030201
Drainage Area:	Not Reported	Drainage Area Units:	Not Reported
Contrib Drainage Area:	Not Reported	Contrib Drainage Area Unts:	Not Reported
Aquifer:	Not Reported	Formation Type:	Not Reported
Aquifer Type:	Not Reported	Construction Date:	Not Reported
Well Depth:	Not Reported	Well Depth Units:	Not Reported
Well Hole Depth:	148	Well Hole Depth Units:	ft

71
North
1/2 - 1 Mile
Higher

FED USGS **USGS40000828743**

Organization ID:	USGS-NY	Organization Name:	USGS New York Water Science Center
Monitor Location:	K 730. 1	Type:	Well
Description:	Not Reported	HUC:	02030201
Drainage Area:	Not Reported	Drainage Area Units:	Not Reported
Contrib Drainage Area:	Not Reported	Contrib Drainage Area Unts:	Not Reported
Aquifer:	Not Reported	Formation Type:	Not Reported
Aquifer Type:	Not Reported	Construction Date:	Not Reported
Well Depth:	Not Reported	Well Depth Units:	Not Reported
Well Hole Depth:	134	Well Hole Depth Units:	ft

GEOCHECK® - PHYSICAL SETTING SOURCE MAP FINDINGS
RADON

AREA RADON INFORMATION

Federal EPA Radon Zone for KINGS County: 3

Note: Zone 1 indoor average level > 4 pCi/L.
: Zone 2 indoor average level >= 2 pCi/L and <= 4 pCi/L.
: Zone 3 indoor average level < 2 pCi/L.

Federal Area Radon Information for KINGS COUNTY, NY

Number of sites tested: 51

Area	Average Activity	% <4 pCi/L	% 4-20 pCi/L	% >20 pCi/L
Living Area	0.750 pCi/L	100%	0%	0%
Basement	1.370 pCi/L	88%	10%	2%

PHYSICAL SETTING SOURCE RECORDS SEARCHED

TOPOGRAPHIC INFORMATION

USGS 7.5' Digital Elevation Model (DEM)
Source: United States Geologic Survey
EDR acquired the USGS 7.5' Digital Elevation Model in 2002 and updated it in 2006. The 7.5 minute DEM corresponds to the USGS 1:24,000- and 1:25,000-scale topographic quadrangle maps. The DEM provides elevation data with consistent elevation units and projection.

Current USGS 7.5 Minute Topographic Map
Source: U.S. Geological Survey

HYDROLOGIC INFORMATION

Flood Zone Data: This data was obtained from the Federal Emergency Management Agency (FEMA). It depicts 100-year and 500-year flood zones as defined by FEMA. It includes the National Flood Hazard Layer (NFHL) which incorporates Flood Insurance Rate Map (FIRM) data and Q3 data from FEMA in areas not covered by NFHL.
Source: FEMA
Telephone: 877-336-2627
Date of Government Version: 2003, 2015

NWI: National Wetlands Inventory. This data, available in select counties across the country, was obtained by EDR in 2002, 2005 and 2010 from the U.S. Fish and Wildlife Service.

State Wetlands Data: Freshwater Wetlands
Source: Department of Environmental Conservation
Telephone: 518-402-8961

HYDROGEOLOGIC INFORMATION

AQUIFLOW[R] Information System
Source: EDR proprietary database of groundwater flow information
EDR has developed the AQUIFLOW Information System (AIS) to provide data on the general direction of groundwater flow at specific points. EDR has reviewed reports submitted to regulatory authorities at select sites and has extracted the date of the report, hydrogeologically determined groundwater flow direction and depth to water table information.

GEOLOGIC INFORMATION

Geologic Age and Rock Stratigraphic Unit
Source: P.G. Schruben, R.E. Arndt and W.J. Bawiec, Geology of the Conterminous U.S. at 1:2,500,000 Scale - A digital representation of the 1974 P.B. King and H.M. Beikman Map, USGS Digital Data Series DDS - 11 (1994).

STATSGO: State Soil Geographic Database
Source: Department of Agriculture, Natural Resources Conservation Service (NRCS)
The U.S. Department of Agriculture's (USDA) Natural Resources Conservation Service (NRCS) leads the national Conservation Soil Survey (NCSS) and is responsible for collecting, storing, maintaining and distributing soil survey information for privately owned lands in the United States. A soil map in a soil survey is a representation of soil patterns in a landscape. Soil maps for STATSGO are compiled by generalizing more detailed (SSURGO) soil survey maps.

SSURGO: Soil Survey Geographic Database
Source: Department of Agriculture, Natural Resources Conservation Service (NRCS)
Telephone: 800-672-5559
SSURGO is the most detailed level of mapping done by the Natural Resources Conservation Service, mapping scales generally range from 1:12,000 to 1:63,360. Field mapping methods using national standards are used to construct the soil maps in the Soil Survey Geographic (SSURGO) database. SSURGO digitizing duplicates the original soil survey maps. This level of mapping is designed for use by landowners, townships and county natural resource planning and management.

PHYSICAL SETTING SOURCE RECORDS SEARCHED

LOCAL / REGIONAL WATER AGENCY RECORDS

FEDERAL WATER WELLS

PWS: Public Water Systems
Source: EPA/Office of Drinking Water
Telephone: 202-564-3750
Public Water System data from the Federal Reporting Data System. A PWS is any water system which provides water to at least 25 people for at least 60 days annually. PWSs provide water from wells, rivers and other sources.

PWS ENF: Public Water Systems Violation and Enforcement Data
Source: EPA/Office of Drinking Water
Telephone: 202-564-3750
Violation and Enforcement data for Public Water Systems from the Safe Drinking Water Information System (SDWIS) after August 1995. Prior to August 1995, the data came from the Federal Reporting Data System (FRDS).

USGS Water Wells: USGS National Water Inventory System (NWIS)
This database contains descriptive information on sites where the USGS collects or has collected data on surface water and/or groundwater. The groundwater data includes information on wells, springs, and other sources of groundwater.

STATE RECORDS

New York Public Water Wells
Source: New York Department of Health
Telephone: 518-458-6731

OTHER STATE DATABASE INFORMATION

Oil and Gas Well Database
Source: Department of Environmental Conservation
Telephone: 518-402-8072
These files contain records, in the database, of wells that have been drilled.

RADON

State Database: NY Radon
Source: Department of Health
Telephone: 518-402-7556
Radon Test Results

Area Radon Information
Source: USGS
Telephone: 703-356-4020
The National Radon Database has been developed by the U.S. Environmental Protection Agency (USEPA) and is a compilation of the EPA/State Residential Radon Survey and the National Residential Radon Survey. The study covers the years 1986 - 1992. Where necessary data has been supplemented by information collected at private sources such as universities and research institutions.

EPA Radon Zones
Source: EPA
Telephone: 703-356-4020
Sections 307 & 309 of IRAA directed EPA to list and identify areas of U.S. with the potential for elevated indoor radon levels.

OTHER

Airport Landing Facilities: Private and public use landing facilities
Source: Federal Aviation Administration, 800-457-6656

Epicenters: World earthquake epicenters, Richter 5 or greater
Source: Department of Commerce, National Oceanic and Atmospheric Administration

Earthquake Fault Lines: The fault lines displayed on EDR's Topographic map are digitized quaternary faultlines, prepared in 1975 by the United State Geological Survey

PHYSICAL SETTING SOURCE RECORDS SEARCHED

STREET AND ADDRESS INFORMATION

Â© 2015 TomTom North America, Inc. All rights reserved. This material is proprietary and the subject of copyright protection and other intellectual property rights owned by or licensed to Tele Atlas North America, Inc. The use of this material is subject to the terms of a license agreement. You will be held liable for any unauthorized copying or disclosure of this material.

APPENDIX E

PRIOR REPORTS/MISCELLANEOUS

Soil Map—Kings County, New York
(558 Sackett Street, Brooklyn, NY)

Map Scale: 1:481 if printed on A portrait (8.5" x 11") sheet.

N

Meters: 0 5 10 20 30

Feet: 0 20 40 80 120

Map projection: Web Mercator Corner coordinates: WGS84 Edge tics: UTM Zone 18N WGS84

MAP LEGEND

Area of Interest (AOI)

- Area of Interest (AOI)

Soils

- Soil Map Unit Polygons
- Soil Map Unit Lines
- Soil Map Unit Points

Special Point Features

- Blowout
- Borrow Pit
- Clay Spot
- Closed Depression
- Gravel Pit
- Gravelly Spot
- Landfill
- Lava Flow
- Marsh or swamp
- Mine or Quarry
- Miscellaneous Water
- Perennial Water
- Rock Outcrop
- Saline Spot
- Sandy Spot
- Severely Eroded Spot
- Sinkhole
- Slide or Slip
- Sodic Spot
- Spoil Area
- Stony Spot
- Very Stony Spot
- Wet Spot
- Other
- Special Line Features

Water Features

- Streams and Canals

Transportation

- Rails
- Interstate Highways
- US Routes
- Major Roads
- Local Roads

Background

- Aerial Photography

MAP INFORMATION

The soil surveys that comprise your AOI were mapped at 1:12,000.

Warning: Soil Map may not be valid at this scale.

Enlargement of maps beyond the scale of mapping can cause misunderstanding of the detail of mapping and accuracy of soil line placement. The maps do not show the small areas of contrasting soils that could have been shown at a more detailed scale.

Please rely on the bar scale on each map sheet for map measurements.

Source of Map: Natural Resources Conservation Service
Web Soil Survey URL:
Coordinate System: Web Mercator (EPSG:3857)

Maps from the Web Soil Survey are based on the Web Mercator projection, which preserves direction and shape but distorts distance and area. A projection that preserves area, such as the Albers equal-area conic projection, should be used if more accurate calculations of distance or area are required.

This product is generated from the USDA-NRCS certified data as of the version date(s) listed below.

Soil Survey Area: Kings County, New York
Survey Area Data: Version 12, Oct 27, 2021

Soil map units are labeled (as space allows) for map scales 1:50,000 or larger.

Date(s) aerial images were photographed: Mar 13, 2021—Sep 14, 2021

The orthophoto or other base map on which the soil lines were compiled and digitized probably differs from the background imagery displayed on these maps. As a result, some minor shifting of map unit boundaries may be evident.

Map Unit Legend

Map Unit Symbol	Map Unit Name	Acres in AOI	Percent of AOI
UrA	Urban land, reclaimed substratum, 0 to 3 percent slopes	1.0	100.0%
Totals for Area of Interest		**1.0**	**100.0%**

U.S. Fish and Wildlife Service

National Wetlands Inventory

558 Sackett Street, Brooklyn, NY

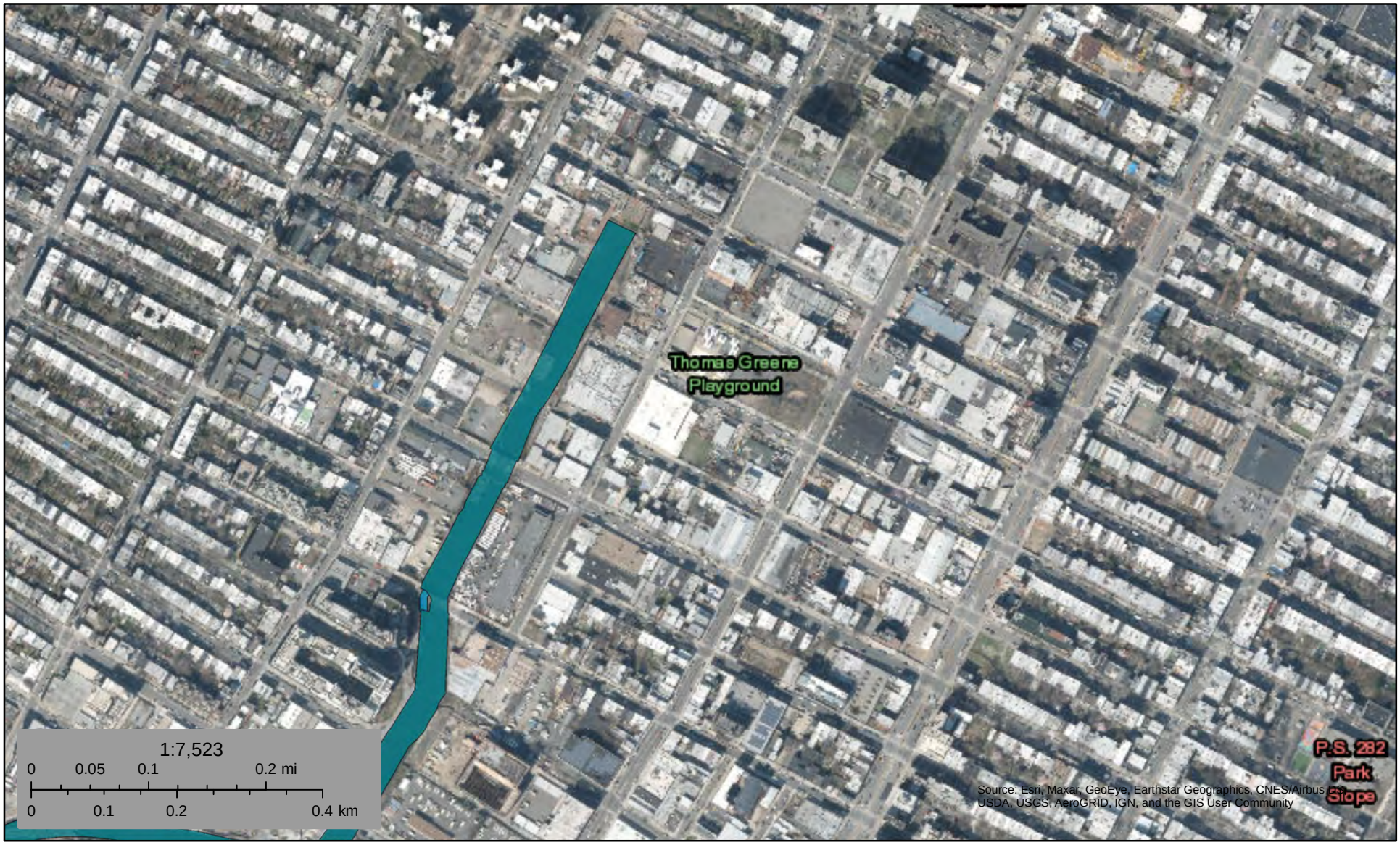

April 22, 2022

Wetlands

- Estuarine and Marine Deepwater
- Estuarine and Marine Wetland
- Freshwater Emergent Wetland
- Freshwater Forested/Shrub Wetland
- Freshwater Pond
- Lake
- Other
- Riverine

This map is for general reference only. The US Fish and Wildlife Service is not responsible for the accuracy or currentness of the base data shown on this map. All wetlands related data should be used in accordance with the layer metadata found on the Wetlands Mapper web site.

National Wetlands Inventory (NWI)
This page was produced by the NWI mapper

TIDAL WETLANDS MAP
NEW YORK STATE DEPARTMENT OF ENVIRONMENTAL CONSERVATION
MAP 584-502
INDEX MAP NUMBER: 1
SCALE 1:2400
LEGEND

National Flood Hazard Layer FIRMette

FEMA

73°59'30"W 40°41'N

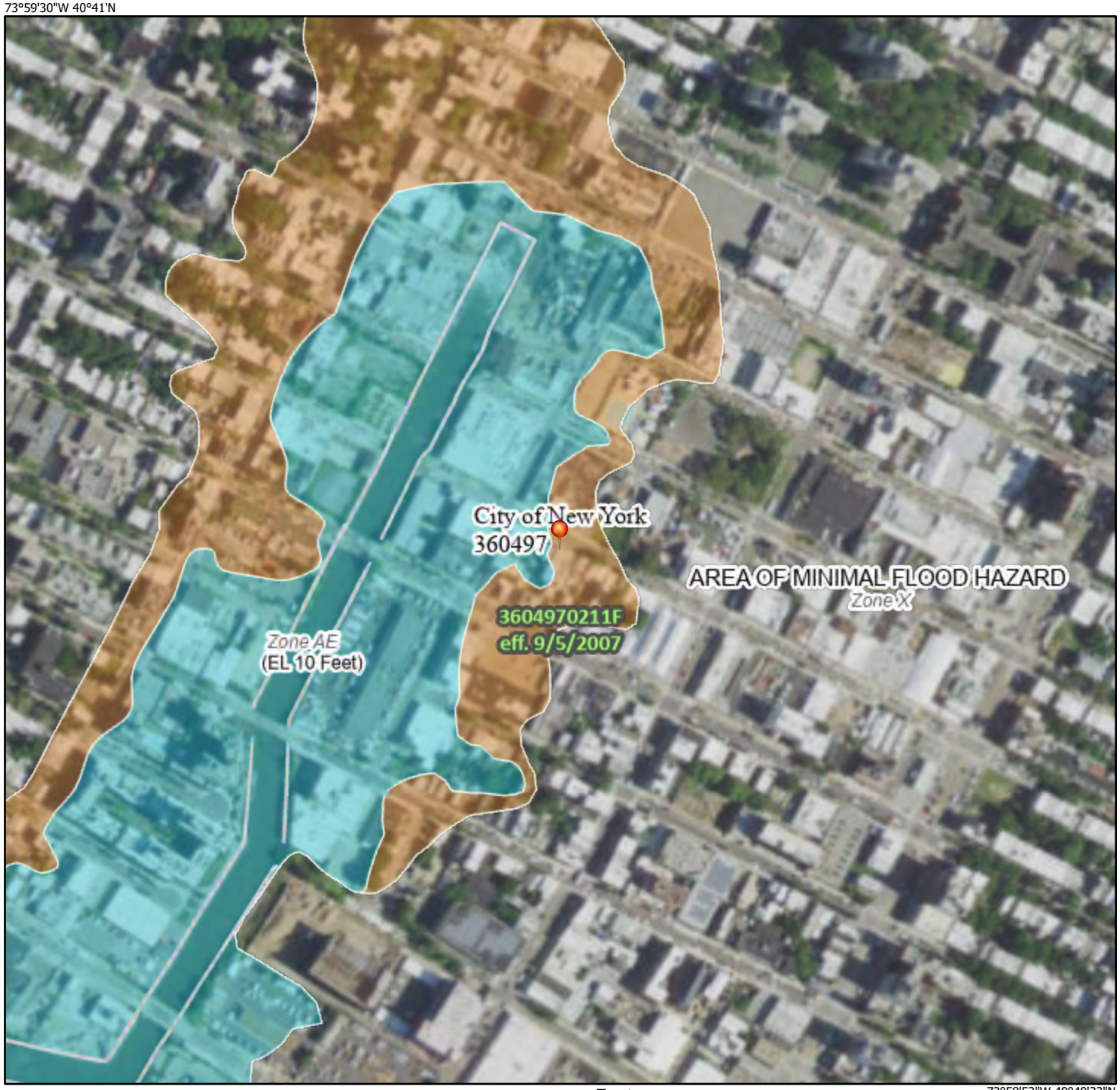

73°58'53"W 40°40'32"N

0 250 500 1,000 1,500 2,000 Feet

1:6,000

Basemap: USGS National Map: Orthoimagery: Data refreshed October, 2020

Legend

SEE FIS REPORT FOR DETAILED LEGEND AND INDEX MAP FOR FIRM PANEL LAYOUT

SPECIAL FLOOD HAZARD AREAS

- Without Base Flood Elevation (BFE) *Zone A, V, A99*
- With BFE or Depth *Zone AE, AO, AH, VE, AR*
- Regulatory Floodway

OTHER AREAS OF FLOOD HAZARD

- 0.2% Annual Chance Flood Hazard, Areas of 1% annual chance flood with average depth less than one foot or with drainage areas of less than one square mile *Zone X*
- Future Conditions 1% Annual Chance Flood Hazard *Zone X*
- Area with Reduced Flood Risk due to Levee. See Notes. *Zone X*
- Area with Flood Risk due to Levee *Zone D*

OTHER AREAS

- NO SCREEN Area of Minimal Flood Hazard *Zone X*
- Effective LOMRs
- Area of Undetermined Flood Hazard *Zone D*

GENERAL STRUCTURES

- Channel, Culvert, or Storm Sewer
- Levee, Dike, or Floodwall

OTHER FEATURES

- B 20.2 Cross Sections with 1% Annual Chance
- 17.5 Water Surface Elevation
- 8 Coastal Transect
- 513 Base Flood Elevation Line (BFE)
- Limit of Study
- Jurisdiction Boundary
- Coastal Transect Baseline
- Profile Baseline
- Hydrographic Feature

MAP PANELS

- Digital Data Available
- No Digital Data Available
- Unmapped

N

The pin displayed on the map is an approximate point selected by the user and does not represent an authoritative property location.

This map complies with FEMA's standards for the use of digital flood maps if it is not void as described below. The basemap shown complies with FEMA's basemap accuracy standards

The flood hazard information is derived directly from the authoritative NFHL web services provided by FEMA. This map was exported on 4/22/2022 at 12:12 PM and does not reflect changes or amendments subsequent to this date and time. The NFHL and effective information may change or become superseded by new data over time.

This map image is void if the one or more of the following map elements do not appear: basemap imagery, flood zone labels, legend, scale bar, map creation date, community identifiers, FIRM panel number, and FIRM effective date. Map images for unmapped and unmodernized areas cannot be used for regulatory purposes.