# PHASE I
# ENVIRONMENTAL SITE ASSESSMENT REPORT

## December 10, 2018

232 Seigel Street, Brooklyn, NY 11206

**EBC Project No: HEP1802**

Block 3100, Lot No. 34

**PREPARED FOR:**

232 Seigel Acquisition LLC
679 Driggs Avenue
Brooklyn, NY 11211


EBC
ENVIRONMENTAL BUSINESS CONSULTANTS
1808 MIDDLE COUNTRY ROAD. RIDGE, NEW YORK 11961
PHONE: 631.504.6000 FAX: 631.924.2870

# TABLE OF CONTENTS

**EXECUTIVE SUMMARY** ..... **i**

**1.0 INTRODUCTION** ..... **1**

1.1 Purpose ..... 1

1.2 Detailed Scope of Services ..... 1

1.3 Significant Assumptions ..... 3

1.4 Limitations and Exceptions ..... 3

**2.0 SITE DESCRIPTION** ..... **5**

2.1 Property and Address Location ..... 5

2.1.1 Tax Map Number ..... 5

2.1.2 Acreage and Building Size ..... 5

2.1.3 Ownership ..... 5

2.1.4 Zoning ..... 5

2.2 Current Occupancy and Property Use ..... 5

**3.0 USER PROVIDED INFORMATION** ..... **6**

3.1 Title Records ..... 6

3.2 Environmental Liens ..... 6

3.3 Specialized Knowledge ..... 6

3.4 Commonly Known or Reasonably Ascertainable Information ..... 6

3.5 Valuation Reduction for Environmental Issues ..... 6

3.6 Owner, Property Manager and Occupant Information ..... 6

3.7 Reason for Performing Phase I ESA ..... 6

**4.0 SITE GEOLOGY AND HYDROGEOLOGY** ..... **7**

4.1 Topography and Site Characteristics ..... 7

4.1.1 Elevation ..... 7

4.1.2 Surface Water Bodies ..... 7

4.1.3 Soils ..... 7

4.2 Groundwater Characteristics ..... 8

4.2.1 Depth to the Water and Groundwater Flow Direction ..... 8

4.3 Geology ..... 8

**5.0 SITE HISTORY** ..... **9**

5.1 Municipal Records Review ..... 9

5.2 Historical Resources Review ....10
5.2.1 Sanborn Fire Insurance Map Review ....10
5.2.2 Historic Aerial Photograph Review ....12
5.2.3 Historic Topographic Map Review ....12
5.2.4 Historical City Directory Search ....13
5.2.5 Previous Environmental Site Assessments ....13
5.2.6 Environmental Liens or Activity and Use Limitations ....14

5.3 Summary of Site History ....14

**6.0 REGULATORY AGENCY DATABASE SEARCH ....16**

6.1 Federal Databases ....16

6.2 New York State Databases ....16

6.3 Tribal Records and EDR Proprietary Databases ....25

6.4 Orphan Site Summary ....25

**7.0 SITE INSPECTION ....27**

7.1 Site Inspection ....27

7.2 Methodology and Limiting Conditions ....27

7.3 Site Description ....27

7.6 Interviews ....28

7.7 Summary of Environmental Site Features ....28
7.7.1 Chemical Use and Storage ....28
7.7.2 Hazardous and Non-Hazardous Waste Storage and Disposal ....28
7.7.3 Underground and Aboveground Storage Tanks ....29
7.7.4 Sanitary and Stormwater Disposal ....29
7.7.5 Polychlorinated Biphenyls ....29
7.7.6 Debris, Dumping and Surficial Staining ....30
7.7.7 Stressed Vegetation ....30
7.7.8 Other Environmental Concerns ....30

**8.0 NON-SCOPE CONSIDERATIONS ....31**

**9.0 CONCLUSIONS AND RECOMMENDATIONS ....35**

**10.0 ENVIRONMENTAL PROFESSIONAL STATEMENT ....35**

**11.0 REFERENCES ....37**

# FIGURES


| No. | Description |
|---|---|
| 1 | Site Location Map |
| 2 | Lot Diagram |
| 3 | Tax Map |
| 4 | Site Aerial |
| 5A | Zoning Map |
| 5B | Historic Zoning Map |
| 6 | Groundwater Flow Map |


# APPENDICES


APPENDIX A - Representative Site Photographs
APPENDIX B - Local Government Correspondence
APPENDIX C - Historic Information
APPENDIX D - Regulatory Agency Database Report
APPENDIX E - Prior Reports/Miscellaneous

# EXECUTIVE SUMMARY

Environmental Business Consultants (EBC) prepared this Phase I Environmental Site Assessment (ESA) for the industrial property located on the south side of Seigel Street, between Bushwick Avenue to the west, and White Street Place to the east, in the East Williamsburg section of the Borough of Brooklyn, New York City, Kings County, New York (hereinafter the "subject property"). The subject property is identified by the street addresses of 232 through 244 Seigel Street, and as Borough 3 – Block 3100 – Lot No. 34 on the New York City (NYC) tax maps.

The purpose of the Phase I ESA was to identify and evaluate the presence of recognized environmental conditions. Recognized environmental conditions are defied as the presence or likely presence of any hazardous substances or petroleum products in, on or at a property: (1) due to release to the environment; (2) under conditions indicative of a release to the environment; or (3) under conditions that pose a material threat of a future release to the environment. De minimis conditions are not recognized environmental conditions. The work was conducted in accordance with the American Society for Testing and Materials (ASTM) Standard E 1527-13 (Standard Practices for Environmental Site Assessment: Phase I Environmental Site Assessment Process), 40 CFR Part 312 (Standards and Practices for All Appropriate Inquiry; Final Rule), and EBC's proposal for services.

EBC was able to establish a history for the subject property dating back to 1888. According to a review of NYC records, Sanborn maps, historic city directories, and historic topographic maps, as well as personal interviews, the property was shown as six small undeveloped tax parcels in 1888. By 1907, the property was identified as seven small tax parcels, each developed with low-rise retail and residential buildings, including several wagon sheds, stables and other out buildings. Between 1933 and 1951, the western three parcels were redeveloped with a metal smelting operation (west) and a beverage warehouse. Between 1968 and 1977, each of the site building was demolished, except for the far western building (former metal smelting operation), which was converted to a non-specific manufacturing use and residence. This building was subsequently demolished between 1980 and 1981. The site appears to have been used as a storage yard from the 1980s through the mid-2010s. The far eastern portion was developed with a 1-story structure, use unknown, circa 1991. This structure was demolished circa 2016 and the site developed with the existing new building foundation.



EBC
ENVIRONMENTAL BUSINESS CONSULTANTS
1808 Middle Country Road
Ridge, NY 11961
Phone 631.504.6000
Fax 631.924.2870

The property is currently being developed with a commercial building that appears to occupy the entire footprint. Construction is stalled and only poured concrete exterior walls (below grade) and the basement floor have been completed. Excavation supports, exposed structural and wooded access stairs are also present, as is a perimeter construction fence with an access gate along Seigel Street. No additional details were provided regarding the building.

Based on the results of the site inspection, records review and interviews, it was determined that there were no RECs, controlled recognized environmental conditions (CRECs), or ASTM Non-Scope issues/Business Environmental Risks [BERs] identified for the site. However, EBC identified one historic recognized environmental condition (HREC). The HREC and EBC's recommendations are summarized as follows:

- Information from multiple historic sources indicated that the western portion of the property was developed with a metal smelting operation from at least 1951 through the mid-1970s. This facility was also identified on the SEMS-Archive and Lead Smelters databases. Limited information regarding the property was included in the database report, except that the SEMS listing identified the site was a "Removal Only" facility. This indicates that the United States Environmental Protection Agency (USEPA) conducted a removal action at the facility and that no further assessment was warranted. Additionally EBC conducted waste characterization soil sampling at the property in 2016. This sampling identified the presence of urban fill materials to depths between 2 and 5 feet below grade. These soils/fill materials were subsequently removed to facilitate construction of the existing building foundation/basement level.

  Given that the soil/fill material was removed to "clean" native soil and that contaminants identified in the fill materials did not present a vapor intrusion concern, EBC considers the historic use of the site, including the documented presence of fill materials to be a HREC that does not warrant further investigation.



EBC
ENVIRONMENTAL BUSINESS CONSULTANTS
1808 Middle Country Road
Ridge, NY 11961
Phone 631.504.6000
Fax 631.924.2870

# 1.0 INTRODUCTION

## 1.1 Purpose

This document is a Phase I Environmental Site Assessment (ESA) prepared to determine recognized environmental conditions (RECs) and/or potential environmental concerns (PECs) in connection with the industrial property located on the south side of Seigel Street, between Bushwick Avenue to the west, and White Street Place to the east, in the East Williamsburg section of the Borough of Brooklyn, New York City, Kings County, New York (hereinafter the "subject property"). The subject property is identified by the street addresses of 232 through 244 Seigel Street, and as Borough 3 – Block 3100 – Lot No. 34 on the New York City (NYC) tax maps. (**Figures 1 through 4**). Representative site photographs are included in Appendix A.

## 1.2 Detailed Scope of Services

This Phase I ESA has been prepared in accordance with procedures established by environmental professionals and in concert with the guidance of regulatory agencies and funding institutions and American Society of Testing and Materials (ASTM) Practice E1527-13, inclusive of the United States Environmental Protection Agency (USEPA) "all appropriate inquiry" requirement published in the Federal Register on November 1, 2005. The USEPA "all appropriate inquiry" requirement establishes specific regulatory requirements for conducting all appropriate inquiries into the previous ownership, uses, and environmental conditions of a property for the purposes of qualifying for certain landowner liability protections under Comprehensive Environmental Response, Compensation and Liability Act (CERCLA).

The purpose of ASTM Practice E1527-13 is to define good commercial and customary practice in the United States of America for conducting an environmental site assessment of a parcel of commercial real estate with respect to the range of contaminants within the scope of CERCLA and petroleum products. As such, the practice is intended to permit a user to satisfy one of the requirements to qualify for the innocent landowner, contiguous property owner, or bona fide prospective purchaser limitations on CERCLA liability; that is, the practices that constitute "all appropriate inquiry into the previous ownership and uses of the property consistent with good commercial or customary practice" as defined in 42 U.S.C. §9601 (35)(B).



EBC
ENVIRONMENTAL BUSINESS CONSULTANTS
1808 Middle Country Road
Ridge, NY 11961
Phone 631.504.6000
Fax 631.924.2870

As stated in ASTM Practice E1527-13, the purpose of the Phase I ESA is to identify, to the extent feasible pursuant to the process established by ASTM Practice E1527-13, *"recognized environmental conditions in connection with the subject commercial parcel."*

The term *recognized environmental conditions*, as defined by ASTM Practice E1527-13 means *"...the presence or likely presence of any hazardous substances or petroleum products in, on or at a property: (1) due to release to the environment; (2) under conditions indicative of a release to the environment; or (3) under conditions that pose a material threat of a future release to the environment. De minimis conditions are not recognized environmental conditions."*

*"The term is not intended to include de minimis conditions that generally do not present a material risk of harm to public health or the environment and that generally would not be subject of an enforcement action if brought to the attention of appropriate government agencies. Conditions determined to be de minimis are not recognized environmental conditions. A material threat is a physically observable or obvious threat which is reasonably likely to lead to a release that is threatening and might result in impact to human health and the environment."*

This Phase I Environmental Site Assessment, as required by ASTM Practice E1527-13, specifically consists of the following four components:

1. Records Review;
    a. Physical settings document review;
    b. Regulatory database records search;
    c. Local municipal agency records search; and
    d. Historic use records search.
2. Site Inspection;
3. Interviews with Past and Present Owners and Occupants; and
4. Evaluation and Reporting.

As stated in Practice E1527-13, there may be environmental issues or conditions at the property, which may be requested by the user to be addressed as part of the Phase I ESA, which are not covered within the scope of ASTM Practice E1527-13. The issues are referred to as non-scope considerations. The following is a list of non-scope considerations, which may be addressed, in a limited capacity within this Phase I Environmental Site Assessment:



EBC
ENVIRONMENTAL BUSINESS CONSULTANTS
1808 Middle Country Road
Ridge, NY 11961
Phone 631.504.6000
Fax 631.924.2870

- Radon;
- Lead-Based Paint;
- Asbestos-Containing Materials;
- Wetlands; and
- Mold and Water Damage.

## 1.3 Significant Assumptions

In preparation of the Phase I Environmental Site Assessment, it is assumed that information provided within the Environmental Database, regulatory agency records, municipal agency records, as well as information obtained from the user is accurate.

## 1.4 Limitations and Exceptions

The conclusions presented in this report are professional opinions based on the data described in this report. These opinions have been arrived at in accordance with currently accepted engineering and hydrogeologic standards and practices applicable to this location, and are subject to the following inherent limitations:

1. The data presented in this report are from visual inspections, examination of records in the public domain, and interviews with individuals having information about the site. The passage of time, manifestation of latent conditions, or occurrence of future events may require further exploration of the site, analysis of data, and re-evaluation of the findings, observations, and conclusions presented in this report;

2. The data reported and the findings, observations, and conclusions expressed are limited by the scope of work and defined in ASTM Practice E1527-13. Any deviations from this scope are defined below. Furthermore, the scope of work was defined and developed pursuant to the request of the Client;

3. No warranty or guarantee, whether expressed or implied, is made with respect to the data reported, findings, observations, or conclusions. These are based solely upon site conditions in existence at the time of the investigation, and other information obtained and reviewed by Environmental Business Consultants (EBC);



EBC
ENVIRONMENTAL BUSINESS CONSULTANTS
1808 Middle Country Road
Ridge, NY 11961
Phone 631.504.6000
Fax 631.924.2870

4. EBC's Phase I ESA report presents professional opinions and findings of a scientific and technical nature. While attempts were made to relate the data and findings to applicable environmental laws and regulations, the report will not be construed to offer legal opinion or representations as to the requirements of, or compliance with, environmental laws, rules, or regulations, or policies of federal, state, or local government agencies. EBC does not assume liability for financial or other losses or subsequent damage caused by or related to any use of this document;

5. The conclusions presented in this report are professional opinions based on data described in this report. They are intended only for the purpose, site location, and project indicated. This report is not a definitive study of contamination at the site and should not be interpreted as such. An evaluation of subsurface soil and groundwater conditions was not performed as part of this investigation. As at any site, the actual condition of the groundwater and sub-surface soil cannot be determined without further investigation;

6. This report is based, in part, on information supplied to EBC by third-party sources. While efforts have been made to substantiate this third-party information, EBC cannot attest to the completeness or accuracy of information provided by others; and

7. The Phase I ESA practice does not include any testing or sampling of materials (e.g., soil, water, air, building materials).

## 1.5 User Reliance

This report was prepared in December 2018 by EBC at the request of Ms. Miriam Gross representing 232 Seigel Acquisition LLC, for use by 232 Seigel Acquisition LLC, their legal and consulting representatives and other agents authorized to act on their behalf, in conjunction with the sale or lease of the subject property. EBC assumes no liability for use of this report by any person or entity other than those, for which it was prepared.



EBC
ENVIRONMENTAL BUSINESS CONSULTANTS
1808 Middle Country Road
Ridge, NY 11961
Phone 631.504.6000
Fax 631.924.2870

# 2.0 SITE DESCRIPTION

## 2.1 Property and Address Location

The subject property consists of a single tax parcel located on the south side of Seigel Street, between Bushwick Avenue to the west, and White Street Place to the east, in the East Williamsburg section of the Borough of Brooklyn, New York City, Kings County, New York. The subject property is identified by the street addresses of 232 through 244 Seigel Street (**Figures 1 through 4**).

### 2.1.1 Tax Map Number

The subject property is designated as Borough 3 – Block 3100 – Lot No. 34 on the NYC tax maps.

### 2.1.2 Acreage and Building Size

According to New York City Tax Maps, the subject property is comprised of a single, rectangular-shaped, 0.42 acre (18,492 square feet) tax parcel. The property is currently being developed with a commercial building that appears to occupy the entire footprint. Construction is stalled and only poured concrete exterior walls (below grade) and the basement floor have been completed. Excavation supports, exposed structural and wooded access stairs are also present, as is a perimeter construction fence with an access gate along Seigel Street. No additional details were provided regarding the building

### 2.1.3 Ownership

According to information maintained by the New York City Department of Finance, the current property owner is 232 Seigel Acquisition LLC.

### 2.1.4 Zoning

According to the City of New York Zoning Maps, the subject property is zoned for manufacturing (M1-2) use (**Figures 5A and 5B**).

## 2.2 Current Occupancy and Property Use

The property is currently being developed with the aforementioned commercial building, with a basement. However, construction activities appear to have been suspended, as no work was ongoing.



EBC
ENVIRONMENTAL BUSINESS CONSULTANTS
1808 Middle Country Road
Ridge, NY 11961
Phone 631.504.6000
Fax 631.924.2870

# 3.0 USER PROVIDED INFORMATION

## 3.1 Title Records

As of the date of this report the Client did not engage EBC to perform a Chain of Title review nor was a Chain of Title provided for review.

## 3.2 Environmental Liens

An environmental lien is a charge, security or encumbrance upon title to a property to secure the payment of a cost, damage, debt, obligation, or duty arising out of response actions, cleanup or other remediation of hazardous substances or petroleum products upon a property, including, but not limited to, liens imposed pursuant to CERCLA 42 USC § 9607 (1) & 9607(r) and similar state and local laws. The user has not made EBC aware of any environmental liens against the subject property and has not requested that EBC perform an environmental lien search for the subject property.

## 3.3 Specialized Knowledge

The user has not made EBC aware of any specialized knowledge regarding the chemicals or processes formerly in use at the subject property or surrounding property.

## 3.4 Commonly Known or Reasonably Ascertainable Information

The user has not made EBC aware of any commonly known or reasonably ascertainable information regarding the past uses of the subject property, specific chemicals in use at the subject property or any spills, chemical releases or environmental cleanups at the subject property.

## 3.5 Valuation Reduction for Environmental Issues

The user has not made EBC aware of any valuation reduction regarding the sale price of the subject property.

## 3.6 Reason for Performing Phase I ESA

The Phase I ESA was performed to identify recognized environmental conditions at the subject property as part of the due diligence to support the acquisition of the property by 232 Seigel Acquisition LLC.



EBC
ENVIRONMENTAL BUSINESS CONSULTANTS
1808 Middle Country Road
Ridge, NY 11961
Phone 631.504.6000
Fax 631.924.2870

# 4.0 SITE GEOLOGY AND HYDROGEOLOGY

## 4.1 Topography and Site Characteristics

### 4.1.1 Elevation

The topography of the subject property and surrounding area was reviewed from the United States Geological Survey (USGS) 7.5-minute series topographic map for the Brooklyn, NY Quadrangle (**Figure 4**). The elevation of the subject property is 18 feet above mean sea level (amsl). The subject property is relatively flat with the general topographic gradient sloping downward to the north-northwest.

### 4.1.2 Surface Water Bodies

There are no surface water bodies on or adjacent to the subject property. The nearest natural surface water body is English Kills/Newtown Creek, located approximately 0.4 mile to the northeast.

### 4.1.3 Soils

The U.S. Department of Agriculture's (USDA) Soil Conservation Service (SCS) leads the National Cooperative Soil Survey (NCSS) and is responsible for collecting, storing, maintaining and distributing soil survey information for privately owned lands in the United States. Soil maps, based on the State Soil Geographic (STATSGO) Database, are compiled by generalizing more detailed Soil Survey Geographic (SSURGO) database maps.

According to the STATSGO data, the soil component in the vicinity of the subject property is identified as Urban Land and is described as having a variable surface texture. The STATSGO database states that additional subordinate soil types may be present in the general vicinity of the subject property. These soil types are described as mainly loamy sand and silt loam. Deeper soil types consist of very gravelly, loamy sand, unweathered bedrock and stratified sandy loam.

Additional information regarding the soil classification is also included in on Page A-4 of the Environmental Data Resources, Inc. (EDR) database report (Appendix D).



EBC
ENVIRONMENTAL BUSINESS CONSULTANTS
1808 Middle Country Road
Ridge, NY 11961
Phone 631.504.6000
Fax 631.924.2870

## 4.2 Groundwater Characteristics

### *4.2.1 Depth to the Water and Groundwater Flow Direction*

Estimated groundwater levels and flow directions may vary due to seasonal fluctuations in precipitation, local usage demands, geology, underground structures, or de-watering operations. Generally, groundwater flow typically mimics surface topography and will also tend to flow towards nearby bodies of water. Information contained in the EDR database report, the USGS Water-Table and Potentiometric-Surface Altitudes in the Upper Glacial, Magothy and Lloyd Aquifers Beneath Long Island, March-April 2013 (**Figure 6**), the USGS web site and topographic map were used to estimate groundwater depth and flow direction.

Based upon a surface elevation of 18 feet amsl, the depth to groundwater in the vicinity of the subject property is approximately 13 feet below grade surface (bgs). Groundwater is expected to flow northwest, consistent with the regional trend.

A review of well data available from the USGS indicates that the nearest USGS monitoring well with groundwater measurement data (K236.1) is located one-half mile west-southwest of the subject property. The well has an unspecified elevation and is screened in an unspecified formation at a depth of 130 feet below grade. A total of 52 groundwater measurements were collected from this well between March 1950 and December 1954 with groundwater elevations ranging from -29.63 and -8.30 feet amsl.

## 4.3 Geology

According to the USGS Ground Water Atlas of the United States, New York region (1995) and the USGS Hydrogeologic Framework of Long Island, New York, the subject property is situated within the Coastal Plain physiographic province. The Coastal Plain physiographic province is characterized by layers of Cretaceous age sediments (primarily clay, sand and gravel) overlying igneous and metamorphic rocks that crop out in Connecticut. The surface of these rocks slopes to the southeast, and the overlying Coastal Plain sediments slope and thicken in the same direction. Quaternary glacial deposits (primarily outwash sand and gravel) cover the Coastal Plain sediments on Long Island to depths of as much as 600 feet. In the area of the site, bedrock is present at a depth of approximately 200 feet below grade and is overlain by the Raritan Confining Unit, the Gardiner's Clay, and the Upper Glacial Aquifer, with the Lloyd Aquifer, Magothy Aquifer, and Jameco Aquifer absent from the geologic sequence.



EBC
ENVIRONMENTAL BUSINESS CONSULTANTS
1808 Middle Country Road
Ridge, NY 11961
Phone 631.504.6000
Fax 631.924.2870

# 5.0 SITE HISTORY

## 5.1 Municipal Records Review

As the subject property is located in the Borough of Brooklyn, New York City, Kings County, on-line records searches were conducted or Freedom of Information Act (FOIA) requests were sent to the following agencies: New York City Department of Finance, New York City Registrar, New York City Department of Buildings, the New York City Fire Department, the New York City Department of Environmental Protection (NYCDEP), the New York City Department of Health (NYCDOH), and the New York State Department of Environmental Conservation (NYSDEC) requesting available regulatory information regarding the subject property. Regulatory agencies usually take six to eight weeks to process FOIA requests. Responses/information received to date are included in Appendix B. Any additional responses will be reviewed and forwarded upon receipt. As of the date of this report, the following information has been received:

**New York City Department of Finance**

The following is a summary of pertinent information obtained:

| | |
|---|---|
| Tax Lot: | Borough 3 – Block 3100 – Lot No. 34 |
| Address: | 232 Seigel Street |
| Owner: | 232 Seigel Acquisition, LLC |
| Lot Size: | 184.96 by 100 feet |
| Building Class: | F5 – Factory, light manufacturing |
| Zoning: | Manufacturing M1-2 |

**New York City Department Buildings**

Computerized Property Profile Overviews (PPOs) available from the New York City Department of Buildings (NYCDOB) Building Information System (BIS) website were reviewed for information regarding the subject property.

According to the PPO, 15 Actions are listed for this parcel: nine alteration permits, dated in 1910, 1928 (2), 1930 (2), 1932, and 1934 (3); one demolition permit, dated in 1974; one unsafe building notice, undated; and four two unknown/unspecified items, one undated and the others dated in 1916, 1921, and 1925.



EBC
ENVIRONMENTAL BUSINESS CONSULTANTS
1808 Middle Country Road
Ridge, NY 11961
Phone 631.504.6000
Fax 631.924.2870

No DOB violations, Environmental Control Board (ECB) violations, complaints, Jobs/Filings, or ARA/LAA jobs are listed for this property.

**New York City Fire Department**

Freedom of Information Law (FOIL) application FOIL applications were forwarded to the New York City Fire Department (FDNY) on December 10, 2018. Responses from the FDNY are pending.

**New York City Department of Health**

A FOIL application was forwarded to the New York City Department of Health (NYCDOH) on December 10, 2018. A response from this agency is pending.

**New York City Department of Environmental Protection**

A FOIL application was forwarded to the New York City Department of Environmental Protection (NYCDEP) on December 10, 2018. Responses from the various NYCDEP Bureaus are pending.

## 5.2 Historical Resources Review

### 5.2.1 Sanborn Fire Insurance Map Review

EDR conducted a search of available Sanborn Fire Insurance Maps for the subject property and immediate surrounding area. Fire Insurance Maps were provided for the years 1888, 1907, 1933, 1951, 1965, 1968, 1977, 1979, 1980, 1981, 1982, 1986, 1987, 1988, 1989, 1990, 1991, 1992, 1993, 1994, 1995, 2001, 2002, 2003, 2004, 2005, 2006, and 2007 (Appendix C). EBC's review of the Sanborn Maps is provided on the following table:

| Date | Comments |
|---|---|
| **1888** | **Subject Property:** Shown as six small undeveloped tax parcels (232 through 244 Seigel Street).<br>**Surrounding Properties:** Seigel Street is to the north, followed by a rope manufacturing facility. Undeveloped land is to the west, with some sparse residential development further to the west. Undeveloped land and two residences are to the south, followed by Moore Street. An oil barrel storage facility is to the east, followed by a machine shop and a storage building, with a blacksmith and White Street beyond. |



EBC
ENVIRONMENTAL BUSINESS CONSULTANTS
1808 Middle Country Road
Ridge, NY 11961
Phone 631.504.6000
Fax 631.924.2870

| | |
|---|---|
| **1907** | **Subject Property:** Now shows as seven small tax parcels, each fronting north along Siegel Street. The three eastern parcels are each developed with a 5-story retail building. The buildings occupy the majority of the parcel footprints with central courtyards and rear yard areas. The two central parcels are developed with 1-story wagon sheds, a stable and an office. The two western parcels are each developed with 2-story residences, with storage sheds, a wagon house and stables at the rear of the residences.<br>**Surrounding Properties:** Seigel Street is to the north, followed by undeveloped land, with a church to the northwest. A wagon house is to the west, followed by another wagon house with a store fixtures manufacturer beyond. Dense low-rise retail and residential development is to the south, including a wagon shed and two undeveloped parcels. Moore Street is further to the south. Undeveloped land is to the east, followed by White Street. |
| **1933** | **Subject Property:** Developed consistent with the 1907map depiction, except that 1-story additions were added to the rear of both residences (two western parcels).<br>**Surrounding Properties:** A playground is across Seigel Street to the north, with a church and hall to the northwest. Two wagon houses are to the west, followed by a residence and the Brooklyn Box & Lumber Company. Low-rise retail and residential development is to the south, including a wagon shed and apartments, with a garage to the southeast. A 5-story retail building is adjacent to the east, followed by two additional retail buildings and a junk yard, with White Street beyond. |
| **1951** | **Subject Property:** Developed consistent with the 1933 map depiction, except that the four western parcels have been redeveloped with a white metal smelting facility (west) and a beverage warehouse.<br>**Surrounding Properties:** Also developed generally consistent with their 1933 map depictions, except that the western adjacent property is now developed with a steel tank manufacturer, with a door manufacturer beyond. Two private garages are also to the southwest. The church hall to the northwest is no longer present. |
| **1965-1968** | **Subject Property:** Developed consistent with the 1951 map depiction, except that the central retail building is now identified as apartments.<br>**Surrounding Properties:** Also developed generally consistent with their 1951 map depictions, except that and undeveloped parcel (center) and a steel tank manufacturer (west) are now adjacent to the south, followed by Moore Street. An auditorium was added to the church property to the northwest and the former junk yard further to the east has been developed with a truck body builder. |
| **1977-1980** | **Subject Property:** The western parcel (232 Seigel Street – former metal smelting facility) is now identified as a non-specific manufacturing use with a residence on the 2nd floor. The remainder of the property is undeveloped.<br>**Surrounding Properties:** Developed generally consistent with their 1968 map depictions, except that a metal storage facility is to the west, followed by a warehouse and a manufacturing facility. The undeveloped parcel to the south has been developed with a non-specific manufacturing use. The warehouse and manufacturing buildings to the west are shown as demolished on the 1980 map. |
| **1981-1990** | **Subject Property:** Developed consistent with the 1980 map depiction, except that the westernmost parcel is now undeveloped.<br>**Surrounding Properties:** Developed generally consistent with their 1980 map depictions, except that a metal storage facility is to the west, is now identified as vacant. The retail buildings to the east have also been demolished and the properties shown as undeveloped. The garage building to the southeast is shown as undeveloped beginning on the 1988 map. |
| **1993-2007** | **Subject Property:** Developed consistent with the 1990 map depiction, except that the eastern parcel is developed with a 1-story structure occupying the southern portion of the lot. The use of this structure is not specified.<br>**Surrounding Properties:** Developed generally consistent with their 1990 map depictions, except that the playground across Seigel Street to the north has been redeveloped with Seigel Court and the existing residences/apartments. The western adjacent property is identified as a dumpster storage yard and the properties to the east and southeast have been developed with a 2-story warehouse, although the eastern adjacent parcel remains undeveloped. |



EBC
ENVIRONMENTAL BUSINESS CONSULTANTS
1808 Middle Country Road
Ridge, NY 11961
Phone 631.504.6000
Fax 631.924.2870

The Sanborn maps did not identify the presence of gasoline or other storage tanks on the subject property. However, the far western portion of the site (232 Seigel Street lot) was developed with a metal smelting facility from at least 1951 through the mid-1970s. This facility was identified on the SEMS-Archive and Lead Smelters databases under the name Crescent Smelting Works. These listings are detailed in Sections 5.2.5 and 6.0, where they were determined to represent a historic recognized environmental condition (HREC) that does not warranted further investigation.

### 5.2.2 Historic Aerial Photograph Review

Given that the historic use of the subject property was established through the review of Sanborn maps, historic topographic maps, city directories, and building department records, EBC determined that the historic use of the subject property was properly assessed. Further, due to the long term, dense urban use of the subject and surrounding properties, available aerial photographs do not provide significant details regarding potential environmental concerns; therefore, EBC primarily relied on a review of the other historical sources to determine the former uses of the subject and surrounding properties.

### 5.2.3 Historic Topographic Map Review

EBC reviewed the 2016 Brooklyn, NY USGS topographic quadrangle maps, as well as available historic topographic quadrangle maps for the years 1897, 1898, 1900, 1947, 1956, 1967, 1979, 1995, and 2013, provided by USGS. EBC's review of the topographic maps is provided on the following table:

| Date | Comments |
|---|---|
| **1897-1900** | **Subject Property:** Shaded black, indicating that they are developed with one or more structures, consistent with the retail and residential buildings depicted on the 1907 Sanborn map (see Section 5.2.1).<br>**Surrounding Properties:** Shaded mostly black indicating they are densely developed with buildings. Narrow unshaded areas are in the center of most blocks to depict open yards. Undeveloped land is also visible adjacent to the south along the north side of Moore Street. White Street is further to the east and Bushwick was further to the west. |
| **1947** | **Subject properties:** Shaded black, indicating that the site is completely developed with one or more structures.<br>**Surrounding Properties:** Properties to the south, east and west are shaded mostly black indicating they are densely developed with buildings. Narrow unshaded areas are in the center of most blocks to depict open yards. Seigel Street is adjacent to the north, followed by undeveloped land, with McKibben Street and a subway line beyond. A school is further to the west-northwest. |
| **1956-1995** | **Subject Property:** Shaded pink to indicate dense, urban development with no improvements depicted<br>**Surrounding Properties:** Shaded pink to indicate dense, urban development with no improvements depicted. Seigel Street is adjacent to the north, with an unshaded area identified as McKibben Playground beyond. White Street is further to the east, Bushwick Avenue is further to the west and Moore Street is further to the south. A school (PS 147) is further to the west-northwest. |



EBC
ENVIRONMENTAL BUSINESS CONSULTANTS
1808 Middle Country Road
Ridge, NY 11961
Phone 631.504.6000
Fax 631.924.2870

| | |
|---|---|
| **2013-2016** | **Subject and Surrounding Properties:** The 2013 and 2016 maps do not depict any buildings or other structures. Surrounding roads are visible, consistent with their current configuration. A school is further to the west-northwest and a fire house is further to the east. |

EBC's historic topographic map review did not reveal evidence of recognized environmental conditions in connection with the subject property or adjoining properties.

### 5.2.4 Historical City Directory Search

EDR conducted a search and provided copies of available historical city directory listings for the subject and adjacent properties. The historical city directory listings (Appendix D) were reviewed, to identify information regarding past uses of the subject and surrounding properties to determine if historical usage represented a REC to the subject property. Listings for the subject property are summarized on the table below:

| Date | Comments |
|---|---|
| **1928** | **Subject Property:** Rappaport Stables (234) and the names of individuals |
| **1934** | **Subject Property:** Rappaport Stables (234) and the names of individuals |
| **1940** | **Subject Property:** Up To Date Printing Co. (236 and 240) and the names of individuals |
| **1945** | **Subject Property:** Cherry Stables (234) and the names of individuals |
| **1949** | **Subject Property:** Seigel Street Corp. (234) and the names of individuals |
| **1960** | **Subject Property:** M&H Beverage Distributors (234); Bee & Eli Beer Distributors (236); and the names of individuals |
| **1965** | **Subject Property:** Bee & Eli Beer Distributors (236); Delores Nails (244); and the names of individuals |
| **1970** | **Subject Property:** Crescent Smelting Works, Inc. (232); H&S City Service (234); Delores Nails (244); and the names of individuals |
| **1973** | **Subject Property:** Crescent Smelting Works, Inc. (232); Skormor, Inc. (234); Seigel Street Boys Club (240); and the names of individuals |
| **1976** | **Subject Property:** Crescent Smelting Works, Inc. (232) |
| **1980-1997** | **Subject Property:** "Address not Listed in Research Source" |
| **2000** | **Subject Property:** Apartments (240) and the names of individuals |
| **2005-2014** | **Subject Property:** "Address not Listed in Research Source" |

Note: Addresses shown in ( ) are on Seigel Street unless noted otherwise.

The city directory listings from 1970 to 1976 show that portions of the site were developed with metal smelting operation. This facility was identified on the SEMS-Archive and Lead Smelters databases under the name Crescent Smelting Works. These listings are detailed in Sections 5.2.5 and 6.0, where they were determined to represent a historic recognized environmental condition (HREC) that does not warranted further investigation.



EBC
ENVIRONMENTAL BUSINESS CONSULTANTS
1808 Middle Country Road
Ridge, NY 11961
Phone 631.504.6000
Fax 631.924.2870

EBC notes that the adjacent and surrounding properties were identified as various commercial/retail, industrial and/or residential uses since 1928. Given the time of operation for these facilities and their potential prior use, the area cannot be confirmed of having no subsurface impacts; however, no specific operation or activity was noted that warrants additional investigation at this time. EBC notes that several of the adjacent/surrounding properties were listed on various regulatory databases indicating hazardous waste generation, petroleum storage and/or petroleum releases; however, these listings were detailed previously in Section 6 and were determined unlikely to present a significant environmental concern to the subject property.

### 5.2.5 Previous Environmental Site Assessments

No previous ESAs for the subject property were provided to EBC for review by the property owner or their representatives. However, given the historic use of the site, including a small metal smelting operation, EBC conducted waste characterization soil sampling in 2016, as part of the proposed site redevelopment activities. This sampling identified the presence of fill materials at depths of 2 to 5 feet below grade. These soils/fill materials were subsequently excavated to facilitate the construction of the existing building foundation. As such, EBC considers the historic use of the site, including the documented presence of urban fill materials to be a HREC that does not warrant further investigation.

### 5.2.6 Environmental Liens or Activity and Use Limitations

A search was conducted for Activity and Use Limitations (AULs) associated with the subject property, more specifically Institutional Controls (ICs) and/or Engineering Controls (ECs), which have been placed upon the property as a result of environmental issues identified at the property. In the City of New York, information on such AULs is maintained by the City of New York Department of City Planning (NYCDCP) and is commonly depicted on zoning maps with an “E” designation, as well as maintained within Chain of Title Records. For a site to be designated with an “E” restriction, several criteria must be met. First, a property must be included within a designated re-zoning area, then the property must be identified as a “Potential” or “Projected” re-development property, and finally, the site must be listed on one or more environmental regulatory databases as listed in the ASTM standard, be adjacent to such a site, and/or have historical usage associated with hazardous materials with the potential to impact human health and/or the environment should a release have occurred. Sites with an “E” designation require additional investigation and/or remediation be performed in order to determine if the historical use of a property, typically manufacturing or chemical usage, have impacted the site. No change of use or development requiring a building permit will be issued for an “E” designated site without approval from the NYCOER.



EBC
ENVIRONMENTAL BUSINESS CONSULTANTS
1808 Middle Country Road
Ridge, NY 11961
Phone 631.504.6000
Fax 631.924.2870

The search for environmental liens and AULs also included a review of information available from the New York City Department of Finance, New York City DOB, the EDR database report, City of New York Environmental Quality Review Requirement Declarations, City of New York Zoning maps, and the NYCDCP and NYCOER websites. Based upon a review of this information, no AULs or environmental liens were identified for the property.

## 5.3 Summary of Site History

EBC was able to establish a history for the subject property dating back to 1888. According to a review of NYC records, Sanborn maps, historic city directories, and historic topographic maps, as well as personal interviews, the property was shown as six small undeveloped tax parcels in 1888. By 1907, the property was identified as seven small tax parcels, each developed with low-rise retail and residential buildings, including several wagon sheds, stables and other out buildings. Between 1933 and 1951, the western three parcels were redeveloped with a metal smelting operation (west) and a beverage warehouse. Between 1968 and 1977, each of the site building was demolished, except for the far western building (former metal smelting operation), which was converted to a non-specific manufacturing use and residence. This building was subsequently demolished between 1980 and 1981. The site appears to have been used as a storage yard from the 1980s through the mid-2010s. The far eastern portion was developed with a 1-story structure, use unknown, circa 1991. This structure was demolished circa 2016 and the site developed with the existing new building foundation.

The property is currently being developed with a commercial building that appears to occupy the entire footprint. Construction is stalled and only poured concrete exterior walls (below grade) and the basement floor have been completed. Excavation supports, exposed structural and wooded access stairs are also present, as is a perimeter construction fence with an access gate along Seigel Street. No additional details were provided regarding the building.



EBC
ENVIRONMENTAL BUSINESS CONSULTANTS
1808 Middle Country Road
Ridge, NY 11961
Phone 631.504.6000
Fax 631.924.2870

# 6.0 REGULATORY AGENCY DATABASE SEARCH

EDR was retained to provide a computerized database search of the project area within an ASTM-standard radius of the subject property. A list of the databases searched and the search radius is shown on the summary table below. EBC reviewed the database output to determine if the property appears on any of the regulatory agency lists.

## 6.1 Federal Databases

| Listing Name or Database Searched | Abbreviation | Search Distance | Subject Property Listed? | No. of Sites within the Search Radius |
|---|---|---|---|---|
| National Priorities List Sites, including Proposed and Delisted Sites | NPL | 1.0 mile | No | 1 NPL<br>0 Proposed<br>0 Delisted |
| Superfund Enterprise Management System (SEMS) and SEMS Archive Sites | SEMS and SEMS-ARCHIVE | 0.5 mile | **Yes** | 0 SEMS<br>3 SEMS-ARCHIVE |
| Corrective Action Reports | CORRACTS | 1.0 mile | No | 1 |
| Federal Facility Site Information | FFSI | 1.0 mile | No | 0 |
| Resource Conservation and Recovery Act - Treatment, Storage and Disposal Facilities | RCRA-TSD | 0.5 mile | No | 0 |
| Resource Conservation and Recovery Act – Active and Former Hazardous Waste Generators | RCRA SQG/LQG/CESG/NonGen | Site & Adjoining | No | 0 LQG<br>1 SQQ<br>0 CESQG<br>1 NonGen |
| Land Use Control Information System | LUCIS | 0.5 mile | No | 0 |
| Engineering Control Sites | USEC | Site | No | NA |
| Institutional Control Sites | USIC | Site | No | NA |
| Emergency Response Notification System | ERNS | Site | No | NA |
| Federal Brownfields Sites | US Brownfields | 0.5 mile | No | 0 |

The site address (232 Seigel Street) was listed on the RCRA SEMS-Archive database under the name Crescent Smelting Works. This listing is summarized as follows:

*Superfund Enterprise Management System Archive (SEMS Archive):* SEMS Archive (formally known as CERCLIS-NFRAP) listings are for properties removed from the SEMS list following an initial investigation



EBC
ENVIRONMENTAL BUSINESS CONSULTANTS
1808 Middle Country Road
Ridge, NY 11961
Phone 631.504.6000
Fax 631.924.2870

because either no contamination was found or contamination was not serious enough to warrant Superfund Action or NPL consideration. Information in the database report indicates that the USEPA completed a Removal Assessment of this site in November 2016. The facility was subsequently archived and no site assessment work was required.

In addition to the federal databases included on the table above, over 30 additional federal databases were searched to determine if the subject and/or surrounding properties were listed. The subject property was listed on any the Lead Smelters database. This listing is summarized as follows:

*Lead Smelters Database):* This database is a listing of lead smelting sites that operated between 1931 and 1964. These sites may pose a threat to human health related to the inhalation or ingestion of contaminated dust and soils. A review of historic information indicates that the metal smelting facility operated at the far western portion of the site from at least 1951 through the mid-1970s. Waste characterization soil sampling conducted by EBC in 2016 identified the presence of shallow fill materials (2 to 5 feet below grade). These fill materials were impacted with metals and pesticides, consistent with typical urban fill materials and not indicative of historic smelter operations. The impacted soils/fill materials were excavated and disposed of offsite in conjunction with the construction of the existing building foundation/basement area. As such, the historic use of the site as a smelting operation and its inclusion on the SEMS-Archive and Lead Smelters database is considered a HREC that does not warrant further investigation.

The database search generated information on the following listings for the surrounding properties within ASTM radius guidelines that could potentially impact the subject property:

Federal National Priorities List (NPL): One NPL listing, Newtown Creek, South End of Ivy Hill Road, was identified within a one mile radius of the subject property. The Newtown Creek site is identified as being located approximately 3,880 feet north-northeast and hydraulically crossgradient. Historic use of the creek and adjacent properties as an industrial shipping waterway and various industrial uses have resulted in surface water and bottom sediments been impacted, primarily by petroleum constituents. The site was added to the NPL in 2010 and investigation activities are on-going. Based on this information its distance and the presumed hydraulic gradient, it is unlikely that the Newtown Creek site represents a significant environmental concern to the Site. The Newtown Creek site is also listed on the federal SEMS, RCRA-SQG and MANIFEST databases.



EBC
ENVIRONMENTAL BUSINESS CONSULTANTS
1808 Middle Country Road
Ridge, NY 11961
Phone 631.504.6000
Fax 631.924.2870

Superfund Enterprise Management System Archive (SEMS Archive): SEMS Archive (formally known as CERCLIS-NFRAP) listings are for properties removed from the SEMS list following an initial investigation because either no contamination was found or contamination was not serious enough to warrant Superfund Action or NPL consideration. Three SEMS Archive listings were identified within a one-half mile radius of the subject property, and they are summarized as follows:

- Brooklyn Scrap Metal, 171 Cook Street, approximately 630 feet south-southwest and hydraulically crossgradient. The USEPA completed a Removal Assessment of this site in January 2015. The facility was subsequently archived. Brooklyn Scrap Metal was also listed on the Lead Smelters database.

- Sidney Kornblum, 394 Johnson Avenue, approximately 1,170 feet northeast and hydraulically crossgradient. The USEPA completed a Removal Assessment of this site in November 2016. The facility was subsequently archived. The Kornblum facility was also listed on the Lead Smelters database.

- Anchor Metal Co., 244 Boreum Street, approximately 590 feet northwest and hydraulically crossgradient. The USEPA completed a Removal Assessment of this site in June 2014. The facility was subsequently archived. The Anchor Metal facility was also listed on the Lead Smelters database.

Based on the information in the database report, their distance and the presumed hydraulic gradient, it is unlikely that these listings present a significant environmental concern to the site.

Federal Corrective Action Reports (CORRACTS): This database identifies hazardous waste handlers with RCRA corrective action activity. One CORRACTS listing (Pfizer, 13 Bartlett Street) was identified within one mile of the subject property. The database indicates that a RCRA Facility Assessment for the site was completed in September 1992 and the site was assigned a medium corrective action priority. Six RCRA violations are listed for the site, each of which is listed as closed/resolved. The Pfizer, Inc. site is also listed on the RCRA-LQG, RATTS, FINDS and ECHO databases. Based on the information provided in the database report, its distance (over one-half mile west-southwest) in a dense urban environment, and the presumed hydraulic gradient, it is unlikely that this facility represents a significant environmental concern to the subject property.



EBC
ENVIRONMENTAL BUSINESS CONSULTANTS
1808 Middle Country Road
Ridge, NY 11961
Phone 631.504.6000
Fax 631.924.2870

Federal Resource Conservation and Recovery Act (RCRA): This database includes selective information on facilities which generate, transport, store, treat and/or dispose of hazardous waste as defined by the Resource Conservation and Recovery Act (RCRA). One RCRA-SQG facility was identified adjacent to the subject property, and it is summarized as follows:

- Top-Line Contracting (USEPA ID No. NYR000182964), 246 Seigel Street, adjacent to the east and hydraulically crossgradient of the subject property. The facility is listed as operating as a RCRA generator from at least 2000. The facility was cross-referenced on the MANIFEST database with two manifests included in the database report, and is identified as generating lead and chromium wastes. No RCRA violations are listed. Based on this information and the absence of violations, there is no reported evidence in the database search to suggest that this listing presents an environmental concern to the subject property.

In addition, one RCRA-NonGen listing (Con Edison, 213 Moore Street) was identified for an adjacent property. A NonGen facility is a former registered/regulated generator which does not presently generate hazardous waste. Information provided within the EDR report indicates that there are no listed violations for this facility. Therefore, it is unlikely that it represents a significant environmental concern to the subject property.

## 6.2 New York State Databases

| Listing Name or Database Searched | Abbreviation | Search Distance | Subject property Listed? | No. of Sites within the Search Radius |
|---|---|---|---|---|
| Inactive Hazardous Waste Disposal Sites, including De-listed Sites | SHWS | 1.0 mile | No | 5 SHWS<br>0 Delisted SHWS |
| Vapor Intrusion Legacy Site List | VAPOR | 1.0 mile | No | 0 |
| Hazardous Substance Waste Disposal Site | HSWDS | 0.5 mile | No | 2 |
| Solid Waste Facilities/Landfill Sites | SWF/LF | 0.5 mile | No | 6 |
| Registered Recycling Facility List | SWRCY | 0.5 mile | No | 2 |
| Registered Waste Tire Storage Facility List | SWTIRE | 0.5 mile | No | 0 |
| Leaking Underground Storage Tanks | LTANKS | 0.5 mile | No | 39 LTANKS |
| Petroleum Bulk Storage - Underground and Aboveground Storage Tank Databases | PBS UST/AST | Site & Adjoining | No | 0 UST<br>0 AST |



EBC
ENVIRONMENTAL BUSINESS CONSULTANTS
1808 Middle Country Road
Ridge, NY 11961
Phone 631.504.6000
Fax 631.924.2870

| | | | | |
|---|---|---|---|---|
| Chemical Bulk Storage - Underground and Aboveground Storage Tank Databases | CBS UST/AST | 0.25 mile | No | 1 |
| Major Oil Storage Facility - Underground and Aboveground Storage Tank Databases | MOSF UST/AST | 0.5 mile | No | 2 |
| Registry of Engineering Controls | NYEC | Site | No | NA |
| Registry of Institutional Controls | NYEC | Site | No | NA |
| Voluntary Cleanup Agreements | VCP | 0.5 mile | No | 10 |
| State Brownfields Site List | Brownfields | 0.5 mile | No | 3 |
| E-Designation Site List | E-Des | 0.125 mile | No | 0 |
| Spills Information Database | NYSPILLS | 0.125 mile | No | 35 |
| Registered Drycleaning Facilities | DRYCLEANERS | 0.25 mile | No | 0 |

In addition to the New York State (NYS) databases included on the table above, over, ten additional NYS databases were searched to determine if the subject and/or surrounding properties were listed. The subject property was not listed on the additional State databases included in the EDR search report and no adjacent or surrounding listings were identified with the potential to represent a significant environmental concern to the subject property.

The database search generated information on the following listings for the surrounding properties within ASTM radius guidelines that could potentially impact the subject property:

State Inactive Hazardous Waste Sites (SHWS): SHWS records are New York State's equivalent to the CERCLIS. These properties may or may not already be listed on the federal CERCLIS list. Priority sites planned for cleanup using state funds (state equivalent of Superfund) are identified along with sites where cleanup will be paid for by potentially responsible parties. These records come from the New York State Department of Environmental Conservation (NYSDEC). Two SHWS listings were identified within a one-quarter mile radius of the site, and they are summarized as follows:

- Former Jayer Plating (ID No. 224036), 2 Ingraham Street, approximately 910 feet northeast and hydraulically crossgradient of the site. This facility is a former metal plating operation. Site contamination was identified that appears related to historic plating operations. Groundwater near this facility flows to the northeast toward English Kills. Investigation and remediation are ongoing under the NYS Brownfield program. Based on the information in the database report, its distance in a dense urban area and the presumed hydraulic gradient, it is unlikely that this facility presents a significant environmental risk to the subject property.



EBC
ENVIRONMENTAL BUSINESS CONSULTANTS
1808 Middle Country Road
Ridge, NY 11961
Phone 631.504.6000
Fax 631.924.2870

- Top Hat Cleaners (ID No. 224208), 152 Graham Avenue, approximately 1,910 feet westh-northwest and hydraulically downgradient of the subject property. This facility is a mixed-use (retail/residential) building occupied by a dry cleaner. An investigation conducted at the site identified the presence of chlorinated solvent impacts to soil, soil vapor and groundwater which appear attributable to the dry cleaner. Investigation of this facility is ongoing. Based on the information in the database report, its distance in a dense urban area, the presumed hydraulic gradient, and that the site and surrounding utilize municipally-supplied potable water, it is unlikely that this facility presents a significant environmental risk to the site.

Three additional SWHS listings were identified between one-half and one-mile from the subject property; however, based upon their distance in a dense urban area, the presumed hydraulic gradient, and/or that the site and surrounding area is supplied potable water from a municipal source, it is unlikely that these facilities represent a significant environmental concern to the subject property.

Hazardous Substance Waste Disposal Sites (HSWDS): The Hazardous Substance Waste Disposal Sites (HSWDS) list includes any known or suspected hazardous substance waste disposal sites. Also included are sites de-listed from the Registry of Inactive Hazardous Waste Disposal Sites list and non-Registry sites that USEPA Preliminary Assessment (PA) reports or Site Investigation (SI) reports were prepared.

Two HSWDS sites (2 Ingraham Street and 200 Morgan Avenue) were identified within a one-half mile radius of the subject property. Based on the information in the database report, their distance (over one-eighth mile) and the presumed hydraulic gradient, it is unlikely that these listings present a significant environmental concern to the site..

Solid Waste Facilities/ Landfill Sites (SWF/LF): This database is an inventory of solid waste disposal facilities or landfills in New York State. Six SWF/LF listings were identified within a one-half mile radius of the subject property. These listings are summarized as follows:

- Cooper Tank Recycling, 201-203 Moore Street, approximately 130 feet southwest and hydraulically cross- to upgradient of the subject property. This facility is identified as an inactive facility, with no violations;

- Ram Auto Wreckers, 230 Cook Street, approximately 940 feet southeast and hydraulically upgradient of the subject property. This facility is identified as an inactive vehicle dismantling facility on with no violations;



EBC
ENVIRONMENTAL BUSINESS CONSULTANTS
1808 Middle Country Road
Ridge, NY 11961
Phone 631.504.6000
Fax 631.924.2870

- Cooper Tank & Welding, 222-226 Siegel Street, adjacent to the west and hydraulically crossgradient of the subject property. This facility is identified as an inactive transfer station with no violations;

- US Waste Management, 48 Knickerbocker Avenue, approximately 1,340 feet east-northeast and hydraulically cross- to upgradient of the subject property. This facility is identified as an inactive transfer station with no violations;

- City Green Organics, 105-115 Thames Street, approximately 1,940 feet east and hydraulically crossgradient of the subject property. This facility is identified as an active transfer station with no violations; and

- Frito-Lay, 202-218 Morgan Avenue, approximately 2,320 feet north-northeast and hydraulically cross- to downgradient of the subject property. This facility is identified as an inactive transfer station with no violations.

Based on the information provided in the database report, their inactive status, distance, and/or the presumed hydraulic gradient, these facilities are unlikely to represent a significant environmental concern to the subject property.

In addition, two Registered Recycling (SWRCY) facilities were identified within a one-half mile radius of the site, and they are summarized as follows:

- Galante, Inc., 144 Noll Street, approximately 1,510 feet east-southeast and hydraulically crossgradient. Galante, Inc. is identified as inactive, with no violations.

- Waste Management of NY, 101 Varick Street, approximately 2,380 feet northeast and hydraulically cross- to downgradient. This facility is identified as inactive, with no violations.

Based on the information in the database report, their distance in a dense urban area and the presumed hydraulic gradient, it is unlikely that these facilities represent a significant environmental risk to the subject property.

Leaking Underground Storage Tanks (LTANKS): Each of the 39 LTANKS sites listed in the database were issued letters of no further action by the NYSDEC, and there is no reported evidence in the database search



EBC
ENVIRONMENTAL BUSINESS CONSULTANTS
1808 Middle Country Road
Ridge, NY 11961
Phone 631.504.6000
Fax 631.924.2870

which suggests that these sites are a significant environmental concern to the subject property. One of the closed LTANKS sites is located adjacent to the subject property, and it is summarized as follows:

- Spill No. 03-12904 – Cooper Tank and Welding, 215 Moore Street, adjacent to the south and hydraulically upgradient of the subject property. This spill, which occurred on February 23, 2004, is related to a UST failing a tightness test. The tank and 220 tons of impacted soil were subsequently removed. Some free product was also recovered and chemical oxidants were added to the excavation. Additional investigation and groundwater monitoring continued under NYSDEC oversight until the spill was closed on June 6, 2011.

Major Oil Storage Facilities: The inclusion of a site on the MOSF list means that a site has one or more registered storage tanks, regulated under 6NYCRR Part 612 (NYSDEC Petroleum Bulk Storage) that has a total storage capacity equal to or greater than 400,000 gallons. This database does not indicate leaks, spills, or other violations.

Morgan Oil Terminal/NYCDEP HazMat, 200 Morgan Avenue) was identified within a one-half mile radius of the site. This facility is listed as inactive, over one-quarter mile north-northeast and hydraulically cross- to downgradient. As such, this facility is unlikely to represent a significant environmental concern to the subject property.

State Chemical Bulk Storage Sites (CBS): The inclusion of a facility on the CBS list means that a site has one or more registered storage tanks, regulated under 6NYCRR Part 595 - 599 (NYSDEC Chemical Bulk Storage) and has a total storage capacity equal to or greater than 185 gallons. This database does not indicate leaks, spills, or other violations. One CBS facility (Bushwick, Bushwick and Flushing Avenues) was identified on the CBS AST database within a one-quarter mile radius of the subject property. This facility is located approximately 940 feet south and hydraulically up- to crossgradient. This facility is not cross referenced on the LTANKS and NYSPILLS and there is no information to suggest that it represents a significant environmental concern to the subject property.

Voluntary Cleanup Program (VCP) Sites: VCP sites are those facilities where the property owner has to investigate and remediate the site. New York's VCP is a cooperative program for lenders, developers and prospective purchasers to investigate and/or remediate contaminated sites and return them to productive use. Under the VCP, a volunteer performs remedial activities pursuant to one or more NYSDEC approved work plans and agrees to remediate the site to a level that is protective of public health and the environment for the



EBC
ENVIRONMENTAL BUSINESS CONSULTANTS
1808 Middle Country Road
Ridge, NY 11961
Phone 631.504.6000
Fax 631.924.2870

present or intended use of the property. Investigation and remediation is carried out under oversight of the NYSDEC and the New York State Department of Health (NYSDOH) and the volunteer pays the State's oversight costs. When the volunteer completes work, a release from liability from the Department is provided with standard reservations. Four VCP listings (88 Bushwick Place, 2 Ingraham Street, 902-908 Flushing Avenue, and 11-23 Montieth Street). Given that each of these facilities is located over one-eighth mile in a dense urban area and/or are hydraulically cross- to downgradient, it is unlikely that these facilities present a significant environmental concern to the subject property.

Six additional VCP listings were identified between one-quarter and one-half mile from the Site; however, based on the information in the database report, their distance in a dense urban area, the presumed hydraulic gradient, and/or that the subject property and surrounding area utilize municipally-supplied potable water, it is unlikely that these facilities present a significant environmental concern to the subject property.

New York State Brownfields Sites (BROWNFIELDS): In New York State, a Brownfields site is any real property in the State, whose redevelopment or reuse may be complicated by the presence or potential presence of a hazardous waste, petroleum, pollutant, or contaminant, except those properties which are listed as Class 1 or 2 in the Registry of Inactive Hazardous Waste Disposal Sites (Class 2 sites owned by a Volunteer are eligible until July, 1, 2005); sites on the USEPA NPL; hazardous waste treatment, storage, or disposal facilities (TSDFs) permitted under ECL §27-0901 ("interim status" facilities are eligible); sites subject to a cleanup order or Stipulation under Article 12 of the Navigation Law (oil spill prevention, control, and compensation) or under Title 10 of ECL Article 17 (control of the bulk storage of petroleum); or sites subject to any on-going state or federal enforcement actions regarding solid/hazardous waste or petroleum.

Three BROWNFIELDS listings (2 Ingraham Street, 353 McKibben Street and 202-218 Morgan Avenue) were identified within one-half mile from the subject property; however, based upon their distance in a dense urban area, the presumed hydraulic gradient, and/or that the subject property and surrounding area are supplied potable water from a municipal source, these facilities are unlikely to represent a significant environmental concern to the subject property.

New York Spills Information Database (NYSPILLS): Thirty-four of the 35 NYSPILLS sites listed in the database were issued letters of no further action by the NYSDEC, and there is no reported evidence in the database search which suggests that these sites are a significant environmental concern to the subject



EBC
ENVIRONMENTAL BUSINESS CONSULTANTS
1808 Middle Country Road
Ridge, NY 11961
Phone 631.504.6000
Fax 631.924.2870

property. One of the closed NYSPILLS sites is located adjacent to the subject property, and it is summarized as follows:

- Spill No. 11-00020 – Cooper Tank. 215 Moore Street, adjacent to the south and hydraulically upgradient of the subject property. This spill, which occurred on July 20, 2001, is related to the discovery of soil contamination during a water main installation project. Although several USTs were formerly associated with the former Cooper Tank facility. Cooper conducted an investigation of their property in 2010-2011. Limited petroleum impacts were identified and groundwater was found to be flowing generally northeast to southeast. Contamination identified during the water main project was determined to have originated from an apartment building at 236 Moore Street. The spill was closed by the NYSDEC on September 19, 2014.

A review of the information provided regarding the one remaining active LTANKS listing (Apartment Building, 236 Moore Street), including the nature of the release, its distance and the presumed hydraulic gradient, indicate that this spill is unlikely to represent a significant environmental concern to the subject property.

## 6.3 Tribal Records and EDR Proprietary Databases

| Listing Name or Database Searched | Abbreviation | Search Distance | Subject property Listed? | No. of Sites within the Search Radius |
|---|---|---|---|---|
| Indian Reservations | IRESERVE | 1.0 mile | No | 0 |
| Indian Reservation - Leaking Underground Storage Tanks | ILTANKS | 0.5 mile | No | 0 |
| Indian Reservation - Registered Underground Storage Tanks | IUST | 0.25 mile | No | 0 |
| Indian Reservation – Voluntary Cleanup Program Sites | IVCP | 0.5 mile | No | 0 |
| Indian Reservation – Open Dump Inventory Sites | IODI | 0.25 mile | No | 0 |
| Manufactured Gas Plants | MGP | 1.0 mile | No | 2 |
| Historic Cleaners | HISTCL | Site & Adjoining | No | 0 |
| Historic Auto Stations | HISTAS | Site & Adjoining | No | 0 |

Manufactured Gas Plants (MGPs): Two Manufactured Gas Plant (MGP) site (Scholes Street Station, Scholes and Bogart Streets and Equity Works, Maspeth and Vandervort Avenues) are listed in the database report.



EBC
ENVIRONMENTAL BUSINESS CONSULTANTS
1808 Middle Country Road
Ridge, NY 11961
Phone 631.504.6000
Fax 631.924.2870

MGPs were industrial facilities at which gas was produced from coal, oil and other feedstocks. The gas was stored, and then piped to the surrounding area, where it was used for lighting, cooking, and heating homes and businesses. The first MGPs were constructed in the early 1800s, prior to the Civil War. Most were closed during the early-to-middle 1900s, and the last one ceased operations in 1972. The production of manufactured gas created wastes including coal tar and purifier waste (lime or wood chips treated with iron oxides, and used to remove cyanide and sulfur from the manufactured gas). These materials were often disposed of on the site resulting in soil and groundwater contamination. Given that both of the listed MGP facilities are over one-quarter mile north or north-northeast and hydraulically cross- to downgradient, with respect to groundwater flow, it is unlikely that these facilities represent a significant environmental concern to the subject property.

## 6.4 Orphan Site Summary

The database report also includes a list of ten "orphan" sites, which are those properties where due to poor or inadequate address information the location of the property cannot be determined sufficiently for it to be included on the radius map. However, sites with similar street names or zip codes are summarized in the database report as these sites may present environmental risks to the subject property. EBC reviewed additional information available from EDR regarding these sites, as well as available USEPA and NYS data and maps to determine if any of the orphan sites present a significant environmental risk to the subject property. None of the listed Orphan sites represents an environmental concern to the subject property.



EBC
ENVIRONMENTAL BUSINESS CONSULTANTS
1808 Middle Country Road
Ridge, NY 11961
Phone 631.504.6000
Fax 631.924.2870

# 7.0 SITE INSPECTION

## 7.1 Site Inspection

EBC representative Maggie Ellis inspected the subject property on December 5, 2018. No representatives of 232 Seigel Acquisition LLC, the property owner were present during the site inspection, however, EBC personnel did contact Ms. Mariam Gross of 232 Seigel Acquisition LLC, who arranged permission and for EBC to access the Site.

## 7.2 Methodology and Limiting Conditions

Site reconnaissance included a visual inspection of the building foundation/basement area, exterior areas, the sidewalk areas immediately adjoining the property, and the exteriors of adjacent properties. No limiting conditions were encountered during the survey.

## 7.3 Site Description

The subject property consists of single tax parcel located on the south side of Seigel Street, between Bushwick Avenue to the west, and White Street Place to the east, in the East Williamsburg section of the Borough of Brooklyn, New York City, Kings County, New York. The subject property is identified by the street addresses of 232 through 244 Seigel Street, and as Borough 3 – Block 3100 – Lot No. 34 on the NYC tax maps.

The property is currently being developed with a commercial building that appears to occupy the entire footprint. Construction is stalled and only poured concrete exterior walls (below grade) and the basement floor have been completed. Excavation supports, exposed structural and wooded access stairs are also present, as is a perimeter construction fence with an access gate along Seigel Street. No additional details were provided regarding the building.

## 7.4 Utilities

As the site is currently under construction, no utilities are directly provided to the property, with the exception of a temporary electric service. The following table provides a list of utilities that are reportedly available in the site vicinity and the names of the suppliers:

| Utility | Provider |
|---|---|
| Domestic Water | New York City Department of Environmental Protection (NYCDEP) |
| Sanitary Sewer | NYCDEP |



EBC
ENVIRONMENTAL BUSINESS CONSULTANTS
1808 Middle Country Road
Ridge, NY 11961
Phone 631.504.6000
Fax 631.924.2870

| Utility | Provider |
|---|---|
| Storm Sewer | NYCDEP |
| Electricity | Con Edison |
| Natural Gas | Con Edison |

## 7.5 Surrounding Land Use

The subject property is located in a densely developed, mixed-use area of Brooklyn, known as East Williamsburg. The following surrounding land uses were observed during the Phase I ESA site inspection:

**North:** A Siegel Street, followed by a church (225 Seigel Street), residences (1 and 2 Seigel Court), Seigel Court, with additional residences and McKibben Street beyond.

**South:** Two vacant industrial buildings (215 and 225 Moore Street), followed by Moore Street, with a Bargain Hunters retail store (1190 Fulton Street), with the Wonton Food company facility beyond.

**East:** An industrial building occupied by Harrison Green, Inc. (246 Siegel Street), followed by a small industrial building, with White Street beyond.

**West:** Undeveloped industrial land, in use as a storage yard (208-228 Seigel Street), followed by and industrial building occupied by Koon Yip Glass Creations.

## 7.6 Interviews

Ms. Miriam Gross representing 232 Seigel Acquisition LLC., authorized site access, but was not present during the site inspection. Ms. Gross also provided a brief site history and general site information. Pertinent statements made by Ms. Gross are included throughout this report.

## 7.7 Summary of Environmental Site Features

### 7.7.1 Chemical Use and Storage

No hazardous substances or activities involving the use of hazardous substances were observed onsite. In addition, the regulatory records review and interviews did not reveal evidence of operations involving the use of hazardous substances or petroleum products at the site.



EBC
ENVIRONMENTAL BUSINESS CONSULTANTS
1808 Middle Country Road
Ridge, NY 11961
Phone 631.504.6000
Fax 631.924.2870

### 7.7.2 Hazardous and Non-Hazardous Waste Storage and Disposal

No evidence that regulated hazardous materials and/or hazardous wastes are generated, treated, stored or disposed of at the site was observed on the date of the survey. In addition, the regulatory records review and interviews did not reveal evidence of any activities involving the production of hazardous wastes at the site.

As the building is currently vacant and construction activities are suspended, no solid waste is currently generated. The area surrounding the subject property is serviced by the NYC Department of Sanitation.

### 7.7.3 Underground and Aboveground Storage Tanks

The site building is under construction and no heating systems are present. No evidence of aboveground or underground storage tanks (i.e. vent or fill pipes) were observed on the property at the time of the site inspection. The EDR database report did not identify any registered petroleum or chemical ASTs or USTs for the site, and there are no known spills/releases attributed to the property. Additionally, information obtained from the New York City DOB website did not indicate the existing of any permits related to oil burning equipment.

Additional information may be available in files maintained by the FDNY, NYCDEP and/or NYCOER, however, no responses to EBC's FOIL requests have been received to date. Any information received from these agencies will be reviewed upon receipt and pertinent information forwarded to the client.

### 7.7.4 Sanitary and Stormwater Disposal

The subject property is serviced by the NYC municipal sewer system.

No catch basins or storm drains were observed on the property at the time of the site inspection. Storm water from the site drains to curbside drains along Seigel Street and infiltrates to the ground in unpaved areas. Curbside drains discharge to the NYC municipal sewer system.

No interior floor drains were identified within the building at the time of the site inspection.

### 7.7.5 Polychlorinated Biphenyls

Polychlorinated biphenyls (PCBs) were used until 1978 and are a group of compounds formed by the chlorination of biphenyl. PCBs have extremely high physical and chemical stabilities which led to their being used in many applications, including heat transfer fluids, hydraulic fluids, and dielectrics. PCBs are often found in transformers, capacitors and hydraulic systems.



EBC
ENVIRONMENTAL BUSINESS CONSULTANTS
1808 Middle Country Road
Ridge, NY 11961
Phone 631.504.6000
Fax 631.924.2870

Electrical equipment containing PCBs are still in use and can pose a serious health hazard if fluids come in direct contact with humans, soil or groundwater. Fires involving electrical equipment containing PCBs can cause the material to be dispersed over a large area and potentially expose many people to a health risk. Because of the health hazard associated with PCBs, they are regulated under the Toxic Substances Control Act (TSCA).

No electrical transformers, hydraulic automotive lifts, elevators or other equipment suspected to contain PCBs were identified on the property at the time of the site inspection. In addition, because there are no buildings on the property, fluorescent light ballasts are not an environmental concern.

### 7.7.6 Debris, Dumping and Surficial Staining

No evidence of chemical spills, stains or odors was observed on the property at the time of the site inspection. Based on the review of historical and regulatory records, no evidence of landfills, and/or direct burial activities was observed on or proximate to the site.

### 7.7.7 Stressed Vegetation

No stressed vegetation was present at the time of inspection.

### 7.7.8 Other Environmental Concerns

EBC also inspected the subject property for evidence of the following potential environmental concerns:

| OTHER AREAS OF CONCERN | | |
|---|---|---|
| **Area of Concern** | **Not Observed** | **Observed** |
| Chemical/Petroleum Odors | X | |
| Pools of Liquid | X | |
| Stains or Corrosion | X | |
| Unidentified Containers | X | |
| Pits, Ponds, or Lagoons | X | |
| Monitoring or Other Wells | X | |
| Stained Soil or Pavement | X | |
| Air Quality | X | |
| Stressed Vegetation | X | |



EBC
ENVIRONMENTAL BUSINESS CONSULTANTS
1808 MIDDLE COUNTRY ROAD
RIDGE, NY 11961
PHONE 631.504.6000
FAX 631.924.2870

# 8.0 NON-SCOPE CONSIDERATIONS

## 8.1 Radon

Radon is a colorless, radioactive, inert gas formed by the decay of radium and may be present in soils and rocks containing granite, shale, phosphate and pitchblende. The USEPA's Map of Radon Zones for New York State, September 1993, indicates that the Brooklyn area is not a radon risk area. The EDR report provides information from the New York State Department of Health (NYSDOH) radon survey which indicates that 51 radon tests have been conducted in Kings County. Test results indicate average radon concentrations of 0.75 pCi/L (first floor level) and 1.37 pCi/L (basements). Data indicate that approximately two percent of basements tested showed results in excess of the 4.0 pCi/L USEPA action level.

Additional data (October 2018) obtained from the NYSDOH indicates that 474 basement radon tests have been conducted in Kings County, with average radon basement concentration of 2.13 pCi/L. Based on these data, radon is not likely to represent an environmental concern for the subject property.

## 8.2 Lead-Based Paint

In 1978, the U.S. Product Safety Commission issued a ban on paints or surface coatings that contain greater than 0.06 percent lead. A visual inspection of painted surfaces was conducted during the site inspection. As no buildings or other structures, except for unpainted concrete foundations and a painted plywood construction fence, lead-based paint (LBP) is not considered an environmental concern. The disposal of lead paint waste resulting from renovation or demolition activities may be subject to federal and NYS regulations.

## 8.3 Asbestos-Containing Materials

Asbestos is the name given to a group of fibrous silicate minerals, typically those of the serpentine group. The tensile strength, flexibility, and non-flammability of asbestos have led to many uses including structural materials, brake linings, insulation, and pipe manufacture. Asbestos is of concern as an air pollutant because when inhaled it may cause asbestosis, mesothelioma, and bronchogenic carcinoma. In 1989, the USEPA announced regulations that would phase out most uses of asbestos by 1996.

As part of the site inspection, a visual survey was conducted of accessible areas for the presence of suspect asbestos-containing materials (ACM). No suspected ACM were observed during the site inspection and no sampling for asbestos was conducted in conjunction with this Phase I ESA.



EBC
ENVIRONMENTAL BUSINESS CONSULTANTS
1808 Middle Country Road
Ridge, NY 11961
Phone 631.504.6000
Fax 631.924.2870

Thermal insulation, surfacing materials, and vinyl/asphalt floor materials installed before 1981 are presumed to contain asbestos. The Occupational Safety and Health Administration (OSHA) asbestos standards (effective October 1995) require owners of commercial or industrial buildings (constructed before 1981) to identify potential asbestos hazards, keep records about potential asbestos hazards, post signs to warn of asbestos hazards, and communicate information about the hazards.

## 8.4 Wetlands

A review of the NYSDEC Freshwater Wetland Map, Brooklyn, NY Quadrangle, indicates that there are no NYS freshwater wetlands located within a one-mile radius of the subject property.

Tidal wetlands line much of the salt water shore, bays, inlets, canals, and estuaries of Long Island and New York City, and Westchester County. The tidal wetlands regulations apply anywhere tidal inundation occurs on a daily, monthly or intermittent basis, including but not exclusively within the salt wedge. Vegetation in intertidal areas beyond the range of the salt wedge is classified as coastal fresh marsh. In accordance with the New York State Tidal Wetlands Land Use Regulations (6 NYCRR Part 661), sixteen wetland categories are defined in the regulations. Coastal and tidal fresh water wetlands categories are identified by the presence of a tide and the types of vegetation present. The categories of wetlands and the restrictions placed on activities in and around them are defined in detail in 6 NYCRR Part 661.

EBC also reviewed NYSDEC Tidal Wetlands Maps available online. The tidal wetlands map (No. 584-502) showing the subject and surrounding properties indicates that English Kills/Newtown Creek, located approximately 0.4 mile to the northeast of the subject property, is classified as a Littoral Zone (LZ) tidal wetland. LZ wetlands are defined as the tidal wetland zone that includes all lands under tidal waters which are not included in any other category. There shall be no LZ under waters deeper than six feet at mean low water.

Potential federal wetlands were identified from the U.S. Fish and Wildlife Service (FWS) Wetlands Mapper software, which indicates that the nearest potential federal wetlands are located approximately 0.4 mile to the northeast of the subject property and associated with English Kills/Newtown Creek. These wetlands are classified as E1UBLx wetlands, which are defined as man-made (excavated) subtidal estuarine water bodies with unconsolidated bottoms, which are permanently flooded. Additional information obtained from the FWS website is included in Appendix B.



EBC
ENVIRONMENTAL BUSINESS CONSULTANTS
1808 Middle Country Road
Ridge, NY 11961
Phone 631.504.6000
Fax 631.924.2870

Federal Emergency Management Agency (FEMA) Flood Insurance Rate Maps (FIRMs) were reviewed to determine if the subject property is located within the 100-year or 500-year flood zones. The FIRM showing the subject property (No. 3604970208F) indicates that entire property is located outside the 100-year and 500-year flood zones. This indicates that there is a minimal risk of flooding at the subject property.

## 8.5 Mold and Water Damage

Concern about indoor exposure to mold has been increasing as the public becomes aware that exposure to mold can cause a variety of health effects and symptoms, including allergic reactions. Molds can be found almost anywhere; they can grow on virtually any organic substance, as long as moisture and oxygen are present. There are molds that can grow on wood, paper, carpet, foods, sheetrock, plaster and insulation. When excessive moisture accumulates in buildings or on building materials, mold growth will often occur, particularly if the moisture problem remains undiscovered or unaddressed.

As part of this assessment, a visual inspection was conducted for the presence of water damage and odors, indicative of the potential for mold growth. No visual or olfactory evidence of mold was identified at the subject property during the site inspection.

## 8.6 Vapor Encroachment

As part of this assessment, EBC evaluated the potential for vapor encroachment into onsite structures following the general methodology outlined in ASTM E-2600-10 utilizing professional judgment. The Tier 1 screening assessment was employed to determine if a potential vapor encroachment condition (VEC) exists at the site. The subject property, adjoining properties and hydraulically upgradient properties were assessed for known or suspected contaminated facilities within approximate minimum search distances. A Tier 1 screening assessment generally consists of the following: a search distance test to identify if there are any known or suspected contaminated sites within the area of concern (AOC); a chemicals of concern (COC) test to determine if chemicals of concern exist at the known or suspected contaminated facilities and a plume test to determine whether or not COC in the contaminated plume may be within the critical distance (or AOC). The critical distance is defined as the linear distance in any direction from the nearest edge of the plume to the subject property. If the critical distance from the subject property to the nearest edge of a petroleum hydrocarbon plume is within 528 feet (1/10-mile) or within 1,760 feet (1/3-mile) for nonpetroleum COC (e.g., trichloroethylene, perchloroethylene, etc.), then it is assumed that COC are within the AOC and a potential VEC exists, and additional screening may be necessary. The critical distance and AOC may be modified using professional judgment based on hydraulic gradient direction and contaminant plume width.



EBC
ENVIRONMENTAL BUSINESS CONSULTANTS
1808 Middle Country Road
Ridge, NY 11961
Phone 631.504.6000
Fax 631.924.2870

The decision to recommend additional screening, even if a potential VEC is determined by distance, is based on other criteria including existing and planned use of the property, type of structures potentially impacted, physical setting, hydraulic gradient, depth to groundwater, soil characteristics, activities in the surrounding area and the presence of natural or manmade conduits. Based on an evaluation of this collective criteria, the potential for a VEC from current and surrounding land use activities is considered low due to the available documentation which suggests no significant visual or olfactory evidence of petroleum hydrocarbon or VOC contamination that has migrated to the groundwater or which has significantly impacted the soil from current and surrounding activities at the site. A Tier 2 screen is not recommended at this time.



EBC
ENVIRONMENTAL BUSINESS CONSULTANTS
1808 Middle Country Road
Ridge, NY 11961
Phone 631.504.6000
Fax 631.924.2870

# 9.0 CONCLUSIONS AND RECOMMENDATIONS

This Phase I ESA has been prepared in conformance with the scope and limitations of ASTM Practice E1527-13 (inclusive of the USEPA all appropriate inquiry requirements) for the industrial property located on the south side of Seigel Street, between Bushwick Avenue to the west, and White Street Place to the east, in the East Williamsburg section of the Borough of Brooklyn, New York City, Kings County, New York. The subject property is identified by the street addresses of 232 through 244 Seigel Street, and as Borough 3 – Block 3100 – Lot No. 34 on the NYC tax maps. Any exceptions to, or deletions from, this practice are described in the section of the report entitled Limitations and Exceptions.

Based on the results of the site inspection, records review and interviews, it was determined that there were no RECs, controlled recognized environmental conditions (CRECs), or ASTM Non-Scope issues/Business Environmental Risks [BERs] identified for the site. However, EBC identified one HREC. The HREC and EBC's recommendations are summarized as follows:

- Information from multiple historic sources indicated that the western portion of the property was developed with a metal smelting operation from at least 1951 through the mid-1970s. This facility was also identified on the SEMS-Archive and Lead Smelters databases. Limited information regarding the property was included in the database report, except that the SEMS listing identified the site was a "Removal Only" facility. This indicates that the USEPA conducted a removal action at the facility and that no further assessment was warranted. Additionally EBC conducted waste characterization soil sampling at the property in 2016. This sampling identified the presence of urban fill materials to depths between 2 and 5 feet below grade. These soils/fill materials were subsequently removed to facilitate construction of the existing building foundation/basement level.

  Given that the soil/fill material was removed to "clean" native soil and that contaminants identified in the fill materials did not present a vapor intrusion concern, EBC considers the historic use of the site, including the documented presence of fill materials to be a HREC that does not warrant further investigation.



EBC
ENVIRONMENTAL BUSINESS CONSULTANTS
1808 Middle Country Road
Ridge, NY 11961
Phone 631.504.6000
Fax 631.924.2870

# 10.0 ENVIRONMENTAL PROFESSIONAL STATEMENT

This Phase I ESA has been prepared in accordance with procedures established by environmental professionals and in concert with the guidance of regulatory agencies and funding institutions, ASTM Practice E1527-13, inclusive of the USEPA "All Appropriate Inquiry" requirement published in the Federal Register on November 1, 2005. The USEPA "All Appropriate Inquiry" requirement establishes specific regulatory requirements for conducting all appropriate inquiries into the previous ownership, uses, and environmental conditions of a property for the purposes of qualifying for certain landowner liability protections under CERCLA.

I declare that, to the best of my professional knowledge and belief, I meet the definition of Environmental Professional as defined in § 312.10 part of 40 CFR 312. I have the specific qualifications based on education, training and experience to assess a property of the nature, history and setting of the site referenced above. EBC has developed and performed the "All Appropriate Inquiries" in conformance with the standards and practices set forth in 40 CFR Part 312.

Section 11.0 contains the data gaps and deficiencies of the research data encountered during EBC's preparation of this report.

Prepared by: _____
Maggie Ellis
Environmental Scientist

Reviewed by: _____
Keith Butler
Senior Project Manager



EBC
ENVIRONMENTAL BUSINESS CONSULTANTS
1808 Middle Country Road
Ridge, NY 11961
Phone 631.504.6000
Fax 631.924.2870

# 11.0 REFERENCES

Environmental Data Resources, Inc. regulatory database report (No. 5499552.2s), November 30, 2018.

Environmental Data Resources, Inc. City Directory Search (5499552.5), November 2018.

Environmental Data Resources, Inc. Sanborn Map Report (5499552.3), November 2018.

Environmental Data Resources, Inc. Historic Aerial Photograph Search (5499552.3), November 2018.

National Priorities List Sites: New York. USEPA, 2017 on-line update.

New York City Tax Assessor, records review – December 2018.

New York City Department of Health, Freedom of Information request forwarded December 2018.

New York City Fire Department, Freedom of Information request forwarded December 2018.

New York City Department of Environmental Protection, Freedom of Information request forwarded December 2018.

New York City Office of Environmental Remediation, Freedom of Information request forwarded December 2018.

New York City Building Department, records on-line review December 2018.

U.S.G.S. Topographic Map, Brooklyn, NY Quadrangle.

U.S. Department of the Interior, Fish and Wildlife Service. National Wetlands Inventory Maps.

United States Department of Agriculture, Web Soil Survey.

Federal Emergency Management Agency (FEMA) Flood Zone Map Panel No. 3604970208F.



EBC
ENVIRONMENTAL BUSINESS CONSULTANTS
1808 Middle Country Road
Ridge, NY 11961
Phone 631.504.6000
Fax 631.924.2870

# QUALIFICATIONS OF

# ENVIRONMENTAL PROFESSIONAL

EBC

*ENVIRONMENTAL BUSINESS CONSULTANTS*

# Keith W. Butler, Senior Project Manager

## PROFILE

Mr. Butler has extensive project management experience with respect to environmental due diligence and subsurface investigations. He is responsible for the preparation of project proposals, Phase I and II Environmental Site Assessments, Work Plans, Health and Safety Plans, Quality Assurance Project Plans, and investigation reports. Additionally, Mr. Butler has conducted and managed numerous Phase I and II ESAs. In these roles, Mr. Butler is responsible for applying the various state and local regulations, which govern environmental compliance and determine the need for additional investigation and/or remediation.

## SELECTED PROJECTS

Madison National Bank, Various Sites, New York

Mr. Butler served as the Project Manager and principal contact for Madison National Bank. He was responsible for the preparation of Transaction Screen and Phase I/II Environmental Site Assessments (ESAs) at various sites throughout the New York metropolitan area, as required by the bank to satisfy client mortgage or construction loan requests.

Jewish Home & Hospital, Manhattan, NY

Most recently, Mr. Butler completed a Phase I ESA at their Bronx campus to obtain US. Housing and Urban Development (HUD) funding for a future construction project. Mr. Butler was also responsible for implementing a Remedial Action Work (RAW) Plan at the Bronx facility as required by the NYSDEC under a Voluntary Cleanup Agreement. The RAW included the preparation of contract documents, excavation of over 2,000 tons petroleum contaminated soils, installation of a Soil Vapor Extraction (SVE) system remedial oversight, and sampling.

Pulte Homes of New York, Patchogue, NY

Mr. Butler served as the Project Manager for the re-development of this six-acre site and was responsible for field oversight and coordination between remediation contractors and various regulatory agencies. Initial phases of the project included the completion of Phase I and II ESAs. Subsequent remediation consisted of UST removal, excavation of petroleum-impacted soils, closure of three NYSDEC spill numbers, removal of contaminated UIC sediment/sludge, the closure of commercial and residential UIC structures and the excavation of arsenic and metals contaminated soil. The project was conducted under approved Remedial Work and Soil Management Plans with oversight from the State, County and Village agencies.

Town of Islip, Blydenburgh Road Landfill, Hauppauge, NY

Mr. Butler served as the Project Manager for the groundwater and leachate monitoring program at the Blydenburgh Road Landfill - Cleanfills 1 and 2 and Leachate Impoundment Area. Mr. Butler was the principal contact for the Town's Resource Recovery Agency. He prepared the quarterly and annual monitoring reports, oversaw sampling efforts, and coordinated with the Town's analytical laboratory and data validation contractors. Mr. Butler was also responsible for preparing quarterly well condition reports and leachate quality reports for compliance with the Town's Suffolk County Discharge Certification Permit.

Ogden Aviation, Various Sites, JFK International Airport, Jamaica, New York

Mr. Butler served as the project manager for the rehabilitation of the satellite fuel farm recovery well system. Recovery wells at the fuel farm had become clogged with iron deposits and bacteria limiting product recovery efforts. Mr. Butler developed and supervised chemical cleaning and redevelopment of recovery wells under the approval of the NYSDEC. The chemical treatment has resulted in significant increases in product recovery volumes.

Brookhaven National Laboratory, Upton, NY

Mr. Butler has worked on a number of remediation system and monitoring well installation projects at BNL. His duties included oversight of installations, system pump tests, performance evaluations, and well development. He also provided oversight of soil borings, temporary well construction, soil and water sampling, and air monitoring for groundwater screening survey of two operable units in hazardous and radioactive waste storage areas. Mr. Butler also provided oversight for groundwater monitoring, well construction, well abandonment, and methane-monitoring wells for landfill closure.

metroPCS, Various Sites, New York

Mr. Butler served as the Project Manager for metroPCS' Long Island region telecommunications site acquisition and expansion program. Mr. Butler was responsible for the preparation of Phase I ESAs, the conduct of Phase II ESAs, including asbestos, lead paint and soil sampling, and coordination of National Environmental Policy Act (NEPA) reports and planning studies at various locations proposed for construction of new cellular telephone facilities. Reports and associated communications were transmitted electronically through metroPCS' data management system.

Dormitory Authority - State of New York, Harlem Hospital Center Modernization Project - Hazardous and Universal Waste Survey, Harlem Hospital, New York, NY

Mr. Butler served as the field team leader for conducting hazardous and universal waste surveys in multiple buildings affiliated with Harlem Hospital Center. The survey included the identification of hazardous and universal waste materials including chemicals, paints, fluorescent bulbs, high intensity discharge bulbs/fixtures, battery operated equipment, above and underground petroleum storage tank identification, PCB containing light ballasts and electrical equipment.

## Keith W. Butler, Senior Project Manager

The hospital is comprised of a number of buildings, many that were abandoned and slated for demolition.

SVE Monitoring at Newark International Airport, Elizabeth, NJ
A routine leak detection test indicated that two 10,000-gallon underground storage tanks, which were used to store unleaded gasoline, had failed tightness tests. Follow-up investigation revealed that the product had impacted the subsurface environment. In response to this, a soil vapor extraction system was installed to reduce the residual concentrations of petroleum constituents in soil and groundwater and to minimize vapor migration into subsurface utility vaults. Mr. Butler was responsible for implementing the Remedial Action Work Plan, developed for the site by Ogden and the State of New Jersey. Activities conducted under the RAW include quarterly groundwater monitoring, air sampling, vacuum pressure monitoring, system maintenance and reporting.

Federal Express Site, Newark International Airport, Elizabeth, NJ
Mr. Butler worked with Ogden Aviation and the State of New Jersey to address outstanding environmental issues at the site related to a spill of jet fuel, which occurred during a construction accident. Mr. Butler performed a site assessment, which included groundwater monitoring, product gauging, and groundwater flow modeling. After reviewing these data, Mr. Butler determined that fill material at the site was contributing to soil and groundwater contamination and has petitioned the State for partial site closure. Mr. Butler is continuing to address the remaining area of concern through product recovery and continued monitoring.

Northrop Grumman, Various Sites
Mr. Butler conducted three Phase I ESAs and a Phase II investigation for the presence of PCBs in soil. He also inspected and supervised the removal of underground storage tanks, asbestos abatement projects, and sanitary system closures related to the facility decommissioning. Mr. Butler also conducted groundwater investigations and provided oversight during soil sampling, drilling and soil remediation activities.

New York City Department of Environmental Protection, Various Sites
Mr. Butler served as an Environmental Scientist for hazard investigation at seven sewage pump stations. Mr. Butler addressed a wide range of environmental concerns including asbestos, lead based paints, PCB oil, light ballasts, and other hazardous building materials. He conducted field investigations, sampling, and prepared Hazardous Materials Survey Reports for use during preparation of plans and specifications for proposed pump station construction projects.

Fresh Kills Landfill, Staten Island, New York
Mr. Butler participated in the field operations during pump and yield tests conducted on Cells 1 and 9. The tests were performed to determine the hydraulic properties of the landfill's refuse. He collected groundwater and leachate measurements in recovery wells and in adjacent observation wells under pumping and non-pumping conditions.

### PREVIOUS EXPERIENCE

DECA Real Estate Advisors
Director of Environmental Services, 2011-2017

VHB Engineering, Surveying and Landscape Architecture PC, Hauppague NY
Senior Project Manager, 2005-2011

Parsons Brinkerhoff, Inc. New York NY
Senior Project Manager, 2004-2005

P.W. Grosser Consulting, Bohemia, NY
Senior Project Manager, 1998-2004

Eder Associates, Locust Valley, NY
Field Hydrogeologist, 1992-1998

### EDUCATION

BS, Geology, Slippery Rock University of Pennsylvania, 1990

### PROFESSIONAL REGISTRATIONS/CERTIFICATIONS

OSHA Certification, 40-hour Health & Safety Training at Hazardous Waste Sites

OSHA Certification, 8-hour Refresher Health & Safety Training at Hazardous Waste Sites

OSHA Confined Space Entry Training

*ENVIRONMENTAL BUSINESS CONSULTANTS*

# Maggie Ellis, Environmental Scientist

**Professional Experience**
EBC: July 2017
Prior: 2 years

**Education**
Bachelor of Arts in Environmental Studies, George Washington University at Washington, D.C.

**Areas of Expertise**
- Phase I Property Assessments / Transaction Screens
- Phase II Investigations, including Indoor Air Quality, Soil, and Groundwater
- Remedial Investigations
- Management of Site Investigations/Remedial Oversight of NYC E-Designation Sites
- Remedial Investigation Work Plans, Remedial Investigation Reports, Remedial Action Work Plans

**Professional Certification**
- OSHA 40-hr HAZWOPER
- OSHA 10-hr Construction Health and Safety

## PROFILE

Ms. Ellis has 2 years experience as an environmental consultant and has worked on a wide range of environmental projects. Major responsibilities include Phase I and II Investigations for commercial, industrial and residential properties within New York and New Jersey. Additional responsibilities include Remedial Investigation Work Plans, Remedial Investigation Reports, and Remedial Action Work Plan.

Ms. Ellis' field experience includes environmental sampling (groundwater, soil, surface water, air, soil gas), the oversight of soil boring and well installations, managing remediation on Site, tank removals, and spill management and closure. Ms. Ellis has prepared reports for both regulatory and client use.

## PREVIOUS EXPERIENCE

Advantage Environmental Consultants, Conshohocken, PA – Environmental Scientist, 2015-2017

# FIGURES

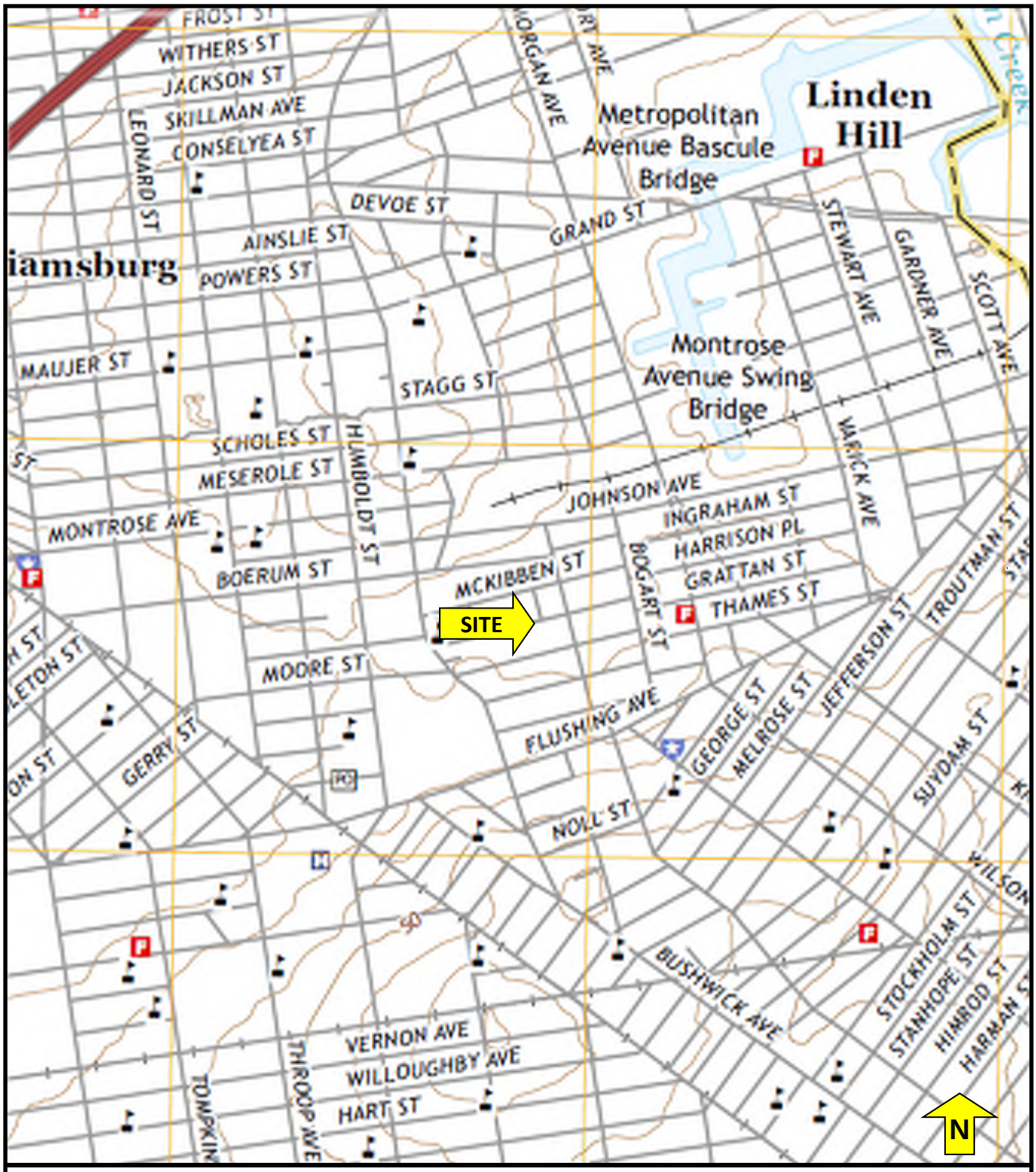


**FIGURE 1 – SITE LOCATION MAP**


EBC
ENVIRONMENTAL BUSINESS CONSULTANTS

*Phone* *631.504.6000*
*Fax* *631.924.2870*


**SITE NAME:** Industrial Property
**STREET ADDRESS:** 232 Siegel Street
**MUNICIPALITY, STATE, ZIP:** Brooklyn, NY 11206

**Source:** USGS

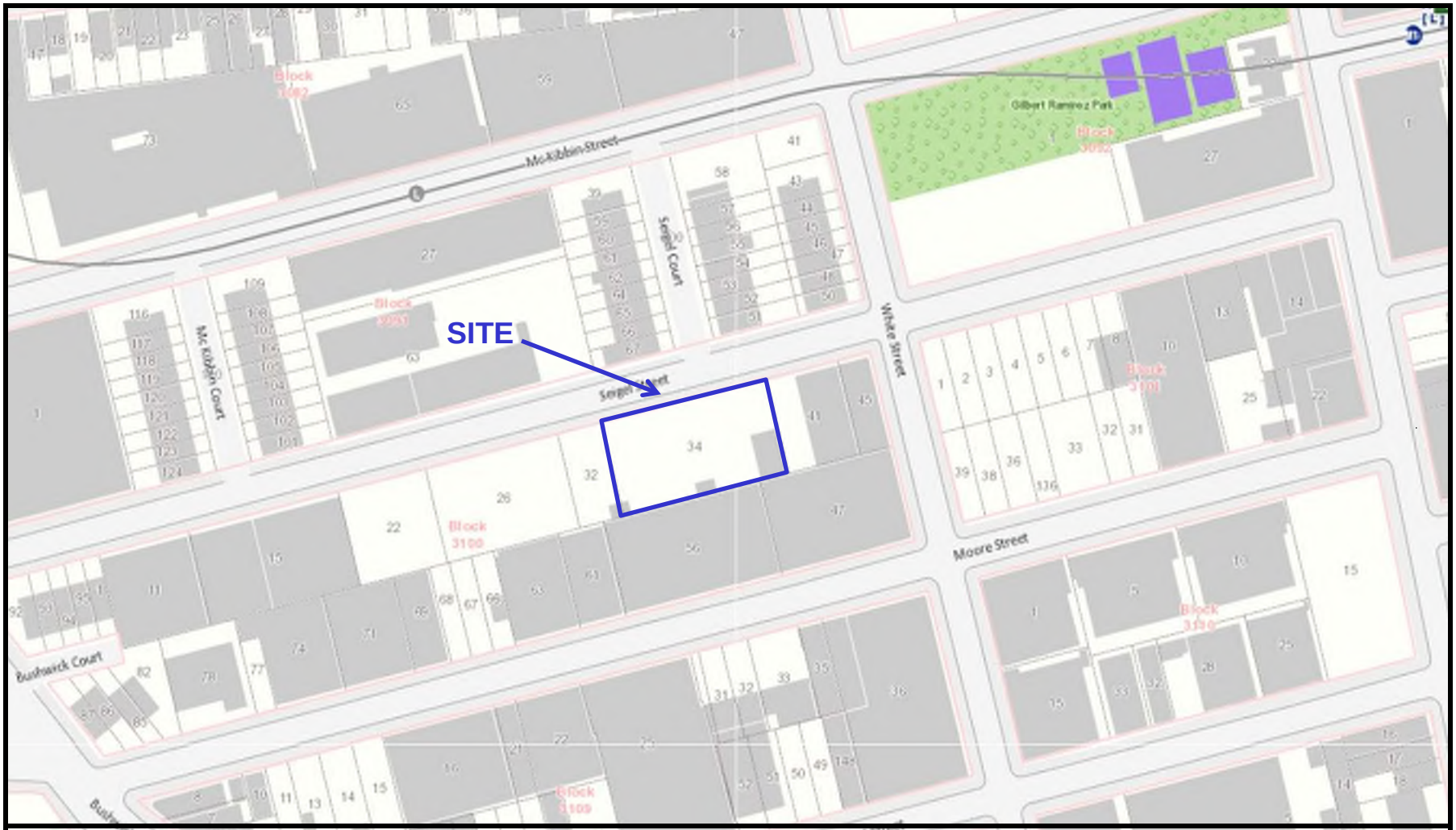


**FIGURE 2 – LOT DIAGRAM**

N

**SITE NAME:** Industrial Property
**STREET ADDRESS:** 232 Siegel Street
**MUNICIPALITY, STATE, ZIP:** Brooklyn, NY 11206

**Source:** NYC Oasis Map

EBC
Environmental Business Consultants
Phone 631.504.6000
Fax 631.924.2870

**FIGURE 3 – TAX MAP**

N

**SITE NAME:** Industrial Property
**STREET ADDRESS:** 232 Siegel Street
**MUNICIPALITY, STATE, ZIP:** Brooklyn, NY 11206

**Source:** New York City Department of Finance

EBC
Environmental Business Consultants
Phone 631.504.6000
Fax 631.924.2870

**FIGURE 4 – SITE AERIAL**

N

**SITE NAME:** Industrial Property
**STREET ADDRESS:** 232 Siegel Street
**MUNICIPALITY, STATE, ZIP:** Brooklyn, NY 11206

**Source:** Google Earth

EBC
Environmental Business Consultants
Phone 631.504.6000
Fax 631.924.2870

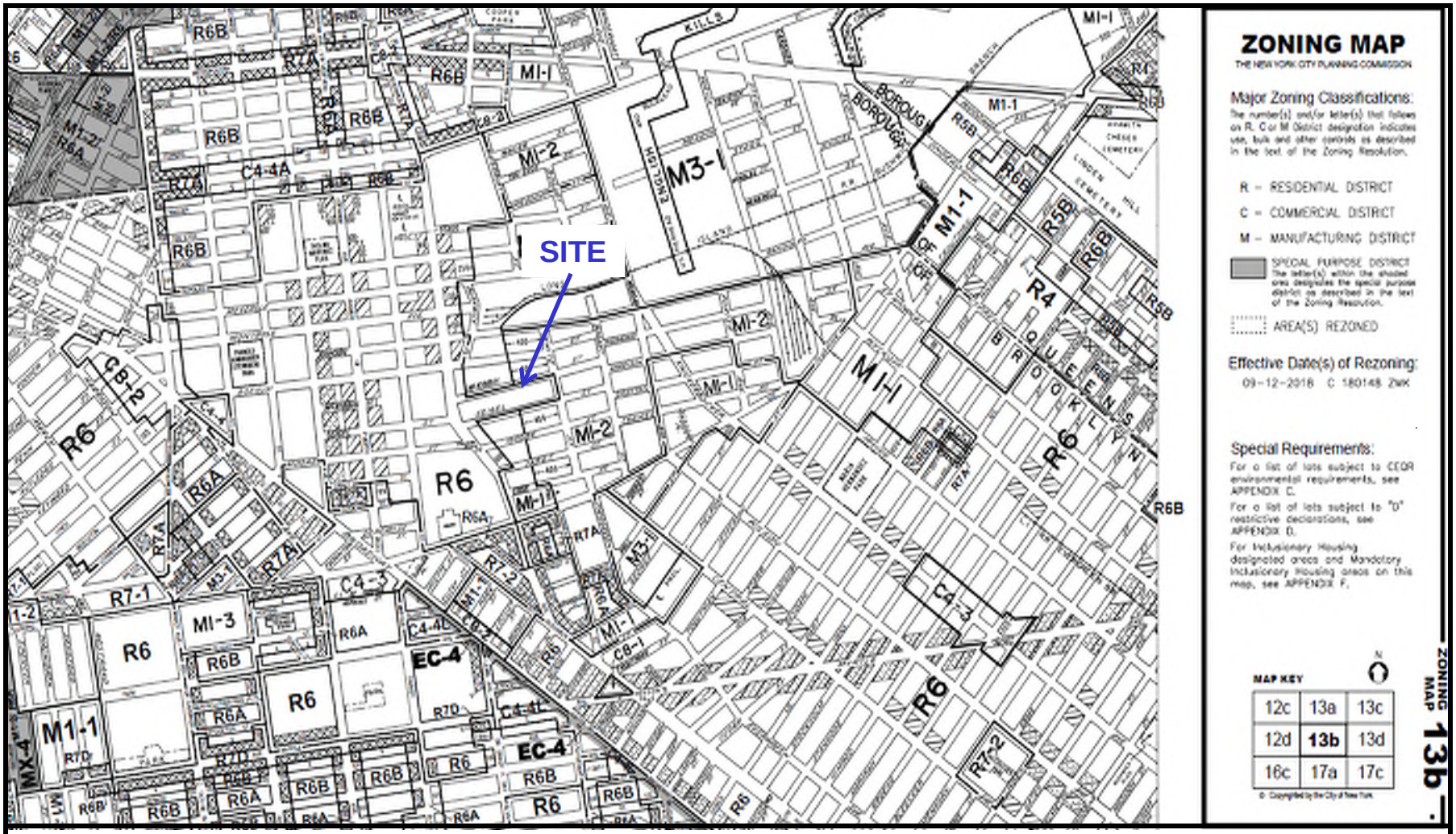


**FIGURE 5A – ZONING MAP**

N

**SITE NAME:** Industrial Property
**STREET ADDRESS:** 232 Siegel Street
**MUNICIPALITY, STATE, ZIP:** Brooklyn, NY 11206

**Source:** New York City Department of City Planning

EBC
ENVIRONMENTAL BUSINESS CONSULTANTS

*Phone* *631.504.6000*
*Fax* *631.924.2870*

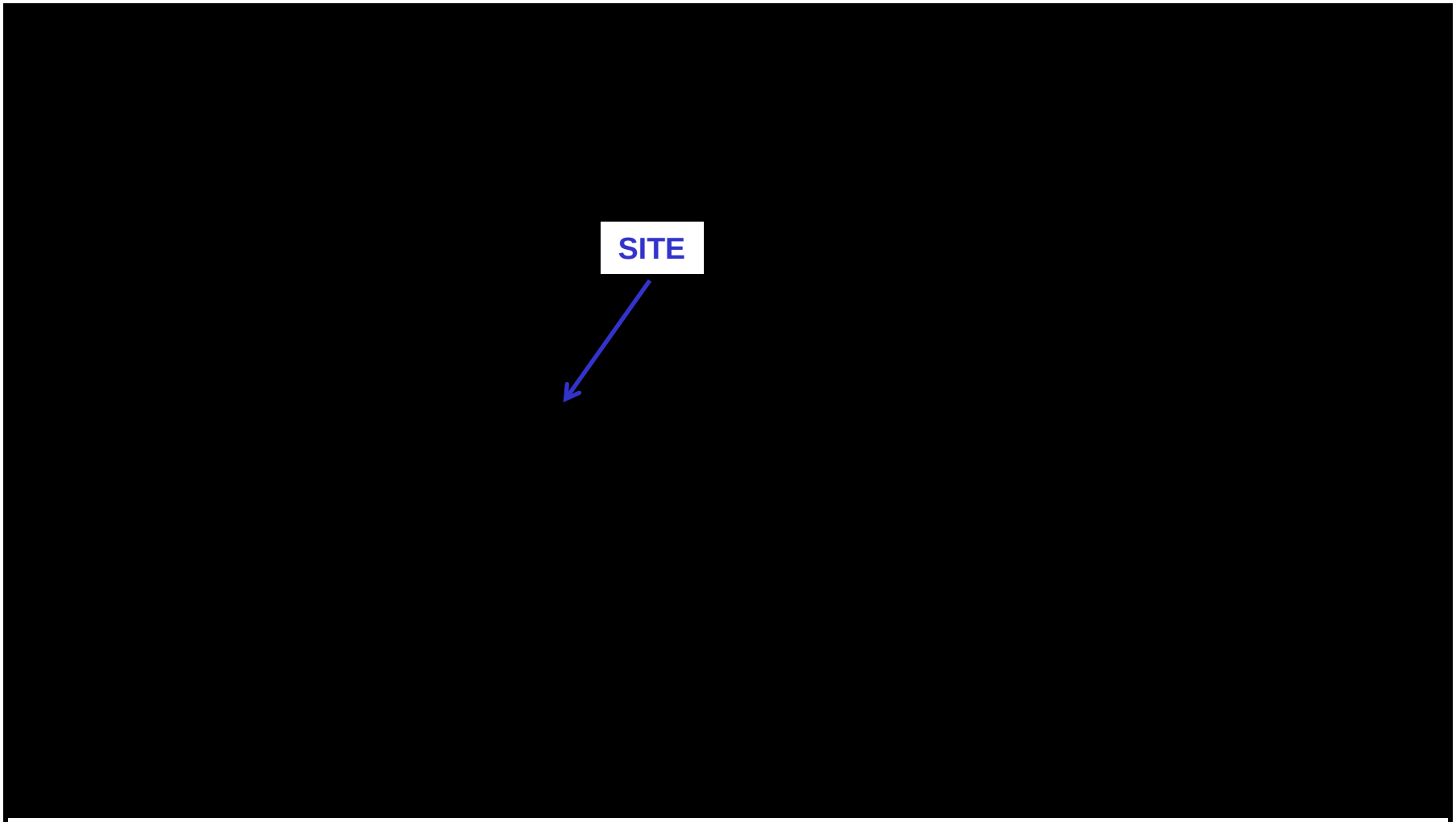


**FIGURE 5B – HISTORIC ZONING MAP**

N

**SITE NAME:** Industrial Property
**STREET ADDRESS:** 232 Siegel Street
**MUNICIPALITY, STATE, ZIP:** Brooklyn, NY 11206

**Source:** New York City Department of City Planning - 1961

EBC
Phone 631.504.6000
Fax 631.924.2870
Environmental Business Consultants

**FIGURE 6 – GROUNDWATER FLOW MAP**

N

**SITE NAME:** Industrial Property
**STREET ADDRESS:** 232 Siegel Street
**MUNICIPALITY, STATE, ZIP:** Brooklyn, NY 11206

**Source:** USGS

EBC
Environmental Business Consultants
Phone 631.504.6000
Fax 631.924.2870

# APPENDIX A

# REPRESENTATIVE SITE PHOTOGRAPHS

**View of the subject property, looking south across Seigel Street.**

**View of the subject property, looking east.**

**View of the subject property, looking northwest.**

**View of showing the partially constructed site building, looking east.**

**View showing the ding foundation and basement level of the partially constructed building**

**View of an exterior building wall and structural supports along the southern property boundary.**

**View of the subject property, looking north.**

**View along the western property boundary, looking south.**

**View of the southern adjacent building, looking south-southeast.**

**View of the northern adjacent property, looking north across Seigel Street.**

**View of the eastern adjacent property, looking south across Seigel Street**

**View of the western adjacent property, looking southwest.**

# APPENDIX B

# LOCAL GOVERNMENT CORRESPONDENCE

# FINAL ASSESSMENT ROLL 2018-2019 | City of New York

**Taxable Status Date:** **January 5, 2018**

EXPLANATION OF ASSESSMENT ROLL

View May 25, 2018 - Market Value History
View 2018 TENTATIVE ASSESSMENT ROLL
View January 15, 2018 - Market Value History
View 2017 FINAL ASSESSMENT ROLL
View May 25, 2017 - Market Value History
View 2017 TENTATIVE ASSESSMENT ROLL
View January 15, 2017 - Market Value History
View 2016 FINAL ASSESSMENT ROLL
View May 25, 2016 - Market Value History
View January 15, 2016 - Market Value History
View 2016 TENTATIVE ASSESSMENT ROLL
View 2015 FINAL ASSESSMENT ROLL
View May 25, 2015 - Market Value History
View 2015 TENTATIVE ASSESSMENT ROLL
View January 15, 2015 - Market Value History
View 2014 FINAL ASSESSMENT ROLL
View May 25, 2014 - Market Value History
View January 15, 2014 - Market Value History
View 2014 TENTATIVE ASSESSMENT ROLL
View May 25, 2013 - Market Value History
View 2013 FINAL ASSESSMENT ROLL
View 2013 TENTATIVE ASSESSMENT ROLL
View January 15, 2013 - Market Value History
View 2012 FINAL ASSESSMENT ROLL
View May 25, 2012 - Market Value History
View 2012 TENTATIVE ASSESSMENT ROLL
View 2011 FINAL ASSESSMENT ROLL
View May 25, 2011 - Market Value History
View January 15, 2011 - Market Value History
View 2011 TENTATIVE ASSESSMENT ROLL
View May 25, 2010 - Market Value History
View 2010 FINAL ASSESSMENT ROLL
View 2010 TENTATIVE ASSESSMENT ROLL
View 2009 FINAL ASSESSMENT ROLL
View 2008 FINAL ASSESSMENT ROLL
View 2007 FINAL ASSESSMENT ROLL
View 2006 FINAL ASSESSMENT ROLL

---

## Parcel Information

Previous BBL  Next BBL

**Owner Name:**
232 SEIGEL ACQUISITION LLC

**Property Address and Zip Code:**
232 SEIGEL STREET 11206

**Real Estate Billing Name and Address:**
232 SEIGEL ACQUISITION LLC
711 5TH AVE FL 16
NEW YORK NY 10022

**Borough:** BROOKLYN
**Block:** 3100
**Lot:** 34

**Tax Class:** 4
Building Class: F5 Codes

## Land Information

| Lot Size | Irregular | Corner |
|---|---|---|
| 184.96FT X 100.00FT | | |

## Building Information

| Number of Buildings | Building Size | Extension | Stories |
|---|---|---|---|
| | 25.00FT X 60.00FT | | 1 |

## Assessment Information

| Description | Land | Total |
|---|---|---|
| ESTIMATED MARKET VALUE | | 530,000 |
| ACTUAL AV | 183,150 | 238,500 |
| ACTUAL EX AV | 0 | 0 |
| TRANS AV | 180,450 | 223,740 |
| TRANS EX AV | 0 | 0 |

## Taxable/Billable Assessed Value

| | Assessed Value |
|---|---|
| SUBJECT TO ADJUSTMENTS, YOUR 2018/19 TAXES WILL BE BASED ON | 223,740 |

**Property is assessed at the following uniform percentages of full market value, unless limited to a lesser amount by law:**

**Class 1 - 6%** **Class 2 - 45%** **Class 3 - 45%** **Class 4 - 45%**

Statements List || Select a BBL

New York City Department of Finance
Office of the City Register

HELP
[Click help for additional instructions]
Selecting a help option will open new window

**Current Search Criteria:**

**Borough:** BROOKLYN / KINGS
**Block:** 3100
**Lot:** 34 **Unit:** N/A
**Date Range:**
**Document Class:** All Document Classes

# Search Results By Parcel Identifier

Records 1 - 36 << previous next >> Max Rows 99 [ Search Options ] [ New BBL Search] [Edit Current Search] [View Tax Ma

| View | | Reel/Pg/File | CRFN | Lot | Partial | Doc Date | Recorded / Filed | Document Type | Pages | Party1 | Party2 | Party 3/ Other | More Party 1/2 Names | Corr Ren |
|---|---|---|---|---|---|---|---|---|---|---|---|---|---|---|
| DET | IMG | | 2017000363490 | 34 | ENTIRE LOT | 9/18/2017 | 9/29/2017 4:04:07 PM | EASEMENT | 7 | 215 MOORE ST ACQUISITION LLC | 232 SEIGEL ACQUISITION LLC | | ✓ | |
| DET | IMG | | 2016000423429 | 34 | PARTIAL LOT | 11/18/2016 | 11/30/2016 4:53:04 PM | INITIAL UCC1 | 8 | 232 SEIGEL ACQUISITION LLC | ER 215 MOORE LLC | | ✓ | |
| DET | IMG | | 2016000423428 | 34 | ENTIRE LOT | 11/18/2016 | 11/30/2016 4:53:03 PM | ASSIGNMENT OF LEASES AND RENTS | 11 | 232 SEIGEL ACQUISITION LLC | ER 215 MOORE LLC | | | |
| DET | IMG | | 2016000423427 | 34 | ENTIRE LOT | 11/18/2016 | 11/30/2016 4:53:02 PM | MORTGAGE | 19 | 232 SEIGEL ACQUISITION LLC | ER 215 MOORE LLC | | | |
| DET | IMG | | 2016000423426 | 34 | PARTIAL LOT | 11/18/2016 | 11/30/2016 4:53:01 PM | INITIAL UCC1 | 8 | 232 SEIGEL ACQUISITION LLC | ER 215 MOORE LLC | | ✓ | |
| DET | IMG | | 2016000423425 | 34 | ENTIRE LOT | 11/18/2016 | 11/30/2016 4:53:00 PM | ASSIGNMENT OF LEASES AND RENTS | 10 | 232 SEIGEL ACQUISITION LLC | ER 215 MOORE LLC | | | |
| DET | IMG | | 2016000423424 | 34 | ENTIRE LOT | 11/18/2016 | 11/30/2016 4:52:59 PM | MORTGAGE | 18 | 232 SEIGEL ACQUISITION LLC | ER 215 MOORE LLC | | | |
| DET | IMG | | 2016000418075 | 34 | ENTIRE LOT | 11/18/2016 | 11/28/2016 10:12:42 AM | TERMINATION OF ASSIGN OF L&R | 4 | ER 215 MOORE LLC | | | | |
| DET | IMG | | 2016000418073 | 34 | ENTIRE LOT | 11/18/2016 | 11/28/2016 10:12:40 AM | PARTIAL RELEASE OF MORTGAGE | 9 | ER 215 MOORE LLC | | | | |
| DET | IMG | | 2016000418072 | 34 | ENTIRE LOT | 11/18/2016 | 11/28/2016 10:12:39 AM | TERMINATION OF ASSIGN OF L&R | 4 | ER 215 MOORE LLC | | | | |
| DET | IMG | | 2016000418070 | 34 | ENTIRE LOT | 11/18/2016 | 11/28/2016 10:12:37 AM | PARTIAL RELEASE OF MORTGAGE | 9 | ER 215 MOORE LLC | | | | |
| DET | IMG | | 2016000418069 | 34 | ENTIRE LOT | 11/11/2016 | 11/28/2016 10:12:36 AM | EASEMENT | 26 | 215 MOORE ST ACQUISITION LLC | 232 SEIGEL ACQUISITION LLC | | ✓ | |
| DET | IMG | | 2016000418068 | 34 | ENTIRE LOT | 11/11/2016 | 11/28/2016 10:12:35 AM | AGREEMENT | 20 | 215 MOORE ST ACQUISITION LLC | 232 SEIGEL ACQUISITION LLC | | ✓ | |
| DET | IMG | | 2016000418067 | 34 | ENTIRE LOT | 11/18/2016 | 11/28/2016 10:12:34 AM | DEED | 5 | 215 MOORE ST ACQUISITION LLC | 232 SEIGEL ACQUISITION LLC | | ✓ | |
| DET | IMG | | 2016000058114 | 34 | ENTIRE LOT | 2/8/2016 | 2/22/2016 12:32:19 PM | SUNDRY MISCELLANEOUS | 4 | ER 215 MOORE LLC | | | | |
| DET | IMG | | 2016000058113 | 34 | ENTIRE LOT | 12/14/2015 | 2/22/2016 12:32:18 PM | SUNDRY MISCELLANEOUS | 4 | 215 MOORE ST ACQUISITION LLC | | | ✓ | |
| DET | IMG | | 2016000058112 | 34 | ENTIRE LOT | 12/14/2015 | 2/22/2016 12:32:17 PM | ZONING LOT DESCRIPTION | 6 | 215 MOORE ST ACQUISITION LLC | | | ✓ | |
| DET | IMG | | 2016000058111 | 34 | ENTIRE LOT | 2/12/2016 | 2/22/2016 12:32:16 PM | CERTIFICATE | 5 | RIVERSIDE ABSTRACT, LLC | | | | |
| DET | IMG | | 2015000411556 | 34 | ENTIRE LOT | 11/11/2015 | 11/19/2015 12:36:46 PM | ZONING LOT DESCRIPTION | 6 | 215 MOORE ST ACQUISITION LLC | | | ✓ | |
| DET | IMG | | 2015000411555 | 34 | ENTIRE LOT | 11/13/2015 | 11/19/2015 12:36:45 PM | CERTIFICATE | 5 | RIVERSIDE ABSTRACT, LLC | | | | |
| DET | IMG | | 2015000000329 | 34 | ENTIRE LOT | 12/16/2014 | 1/2/2015 10:15:46 AM | ASSIGNMENT OF LEASES AND RENTS | 13 | 215 MOORE ST ACQUISITION LLC | ER 215 MOORE LLC | | ✓ | |

| | | | | | | | | | | | | |
|---|---|---|---|---|---|---|---|---|---|---|---|---|
| DET | IMG | | 2015000000328 | 34 | ENTIRE LOT | 12/16/2014 | 1/2/2015 10:15:45 AM | MORTGAGE | 21 | 215 MOORE ST ACQUISITION LLC | ER 215 MOORE LLC | ✓ |
| DET | IMG | | 2014000423032 | 34 | ENTIRE LOT | 12/16/2014 | 12/24/2014 10:05:28 AM | ASSIGNMENT OF LEASES AND RENTS | 13 | 215 MOORE ST ACQUISITION LLC | ER 215 MOORE LLC | ✓ |
| DET | IMG | | 2014000423031 | 34 | ENTIRE LOT | 12/16/2014 | 12/24/2014 10:05:27 AM | MORTGAGE | 21 | 215 MOORE ST ACQUISITION LLC | ER 215 MOORE LLC | ✓ |
| DET | IMG | | 2014000423030 | 34 | ENTIRE LOT | 12/16/2014 | 12/24/2014 10:05:26 AM | DEED | 7 | 215 MOORE STREET, INC. | 215 MOORE ST ACQUISITION LLC | ✓ |
| DET | IMG | | 2013000028520 | 34 | ENTIRE LOT | 12/28/2012 | 1/22/2013 3:29:02 PM | BOTH RPTT AND RETT | 3 | COOPER, ADRIENNE M | ADRIENNE M. COOPER 2012 FAMILY TRUST | ✓ |
| DET | IMG | | 2010000249407 | 34 | PARTIAL LOT | 12/17/1992 | 7/26/2010 2:28:53 PM | COURT ORDER | 37 | CITY OF NEW YORK | CITY OF NEW YORK | |
| DET | IMG | | 2005000038671 | 34 | ENTIRE LOT | 12/16/2004 | 1/21/2005 11:45:40 AM | DEED | 10 | NEW YORK CITY ECONOMIC DEVELOPMENT CORPORATION | 215 MOORE STREET, INC. | |
| DET | IMG | | 2005000038670 | 34 | ENTIRE LOT | 12/16/2004 | 1/21/2005 11:45:39 AM | DEED | 6 | THE CITY OF NEW YORK | NEW YORK CITY ECONOMIC DEVELOPMENT CORPORATION | |
| DET | | 9300/5043 | | 34 | ENTIRE LOT | | 4/2/1993 | MAPS | | NYC DEPT ENVIRON/PROTECT | | |
| DET | | 9300/5037 | | 34 | ENTIRE LOT | | 2/19/1993 | MAPS | | NYC DEPT ENVIRON PROTECT | | |
| DET | | 8900/4793 | | 34 | ENTIRE LOT | | 6/7/1989 | MAPS | | NYC HPD | | |
| DET | | 8900/4781 | | 34 | ENTIRE LOT | | 5/24/1989 | MAPS | | NYC HPD | | |
| DET | IMG | 1333/1670 | | 34 | ENTIRE LOT | 8/17/1982 | 8/18/1982 | DEED | 150 | COMMISSIONER FINANCENY | NEW YORK CITY | |
| DET | IMG | 1063/995 | | 34 | ENTIRE LOT | 4/3/1979 | 4/3/1979 | MORTGAGE | 4 | QUINONES HUMBERT | SCHWARZ SYLVIA | ✓ |
| DET | IMG | 1063/993 | | 34 | ENTIRE LOT | 4/3/1979 | 4/3/1979 | DEED | 2 | SCHWARZ SYLVIA | QUINONES HUMBERT | ✓ |

Search Options | New Parcel Identifier Search | Edit Current Search | View Tax Map

CLICK HERE TO SIGN UP FOR BUILDINGS NEWS

NYC Department of Buildings

# Property Profile Overview

| | | | | | |
|---|---|---|---|---|---|
| **244 SEIGEL STREET** | | **BROOKLYN 11206** | | **BIN# 3400505** | |
| SEIGEL STREET | 244 - 244 | **Health Area** | : 900 | **Tax Block** | : 3100 |
| | | **Census Tract** | : 485 | **Tax Lot** | : 34 |
| | | **Community Board** | : 301 | **Condo** | : NO |
| | | **Buildings on Lot** | : 1 | **Vacant** | : NO |

View DCP Addresses... Browse Block

View Zoning Documents | View Challenge Results | Pre - BIS PA | View Certificates of Occupancy

| | | | |
|---|---|---|---|
| **Cross Street(s):** | SEIGEL COURT, WHITE STREET | | |
| **DOB Special Place Name:** | | | |
| **DOB Building Remarks:** | | | |
| **Landmark Status:** | | **Special Status:** | N/A |
| **Local Law:** | NO | **Loft Law:** | NO |
| **SRO Restricted:** | NO | **TA Restricted:** | NO |
| **UB Restricted:** | NO | | |
| **Environmental Restrictions:** | N/A | **Grandfathered Sign:** | NO |
| **Legal Adult Use:** | NO | **City Owned:** | NO |
| **Additional BINs for Building:** | NONE | | |

**Special District:** UNKNOWN

**This property is not located in an area that may be affected by Tidal Wetlands, Freshwater Wetlands, Coastal Erosion Hazard Area, or Special Flood Hazard Area.** Click here for more information

**Department of Finance Building Classification:** F5-FACTORY/INDSTRIAL

**Please Note:** The Department of Finance's building classification information shows a building's tax status, which may not be the same as the legal use of the structure. To determine the legal use of a structure, research the records of the Department of Buildings.

| | Total | Open |
|---|---|---|
| **Complaints** | 0 | 0 |
| **Violations-DOB** | 0 | 0 |
| **Violations-ECB (DOB)** | 0 | 0 |
| **Jobs/Filings** | 0 | |
| **ARA / LAA Jobs** | 0 | |
| **Total Jobs** | 0 | |
| **Actions** | 15 | |

**OR Enter Action Type:**

**OR Select from List:** Select...

**AND** Show Actions

- Elevator Records
- Electrical Applications
- Permits In-Process / Issued
- Illuminated Signs Annual Permits
- Plumbing Inspections
- Open Plumbing Jobs / Work Types
- Facades
- Marquee Annual Permits
- Boiler Records
- DEP Boiler Information
- Crane Information
- After Hours Variance Permits

If you have any questions please review these Frequently Asked Questions, the Glossary, or call the 311 Citizen Service Center by dialing 311 or (212) NEW YORK outside of New York City.

CLICK HERE TO SIGN UP FOR BUILDINGS NEWS

NYC Department of Buildings

## Actions



**Premises: 244 SEIGEL STREET BROOKLYN** **BIN: 3400505** **Block: 3100** **Lot: 34**

| NUMBER | TYPE | FILE DATE |
|---|---|---|
| **A 11126-102032** | ALTERATION | 00/00/1910 |
| **A 11126/32** | ALTERATION | 00/00/1932 |
| **A 9545/34** | ALTERATION | 00/00/1934 |
| **ALT 13652/28** | ALTERATION | 00/00/1928 |
| **ALT 19111/28** | ALTERATION | 00/00/1928 |
| **ALT 6505/30** | ALTERATION | 00/00/1930 |
| **ALT 8657INT&PL/30** | ALTERATION | 00/00/1930 |
| **ALT 5998/34** | ALTERATION | 00/00/1934 |
| **ALT 7681INT&PL/34** | ALTERATION | 00/00/1934 |
| **DEM 327/74** | DEMOLITION | 00/00/1974 |
| **REMO VEDO** | | 00/00/0000 |
| **UB 858ALLOCCA8-6-74-101873** | UNSAFE BUILDING | 00/00/0000 |
| **UNK 8-16-3254664008WOODVIOLA** | UNKNOWN | 00/00/1916 |
| **UNK 8-21-367733CANNING** | UNKNOWN | 00/00/1921 |
| **UNK 7-25-386947MZAAIOTTA** | UNKNOWN | 00/00/1925 |

If you have any questions please review these Frequently Asked Questions, the Glossary, or call the 311 Citizen Service Center by dialing 311 or (212) NEW YORK outside of New York City.

FIRE DEPARTMENT – CITY OF NEW YORK

**Public Records Unit / Tanks Section**

**9 MetroTech Center**
Brooklyn, New York 11201-3857
**(718) 999-2441 or 2442**

# Fuel Tank Special Report Request Form

**SECTION A** **CUSTOMER INFORMATION**

Please print the required information below.

Environmental Business Consultants
Name

1808 Middle Country Road
Address

Ridge, NY 11961
State Zip Code

(631 504-6000
Telephone Number

OFFICE USE ONLY

_____
Cashier / Search No.

PRU Staff
Accepted By/Initials:_____

Searched By:_____

Total Amount:_____

Note: Please make sure you complete this form and attach all required documents. Enclose a check or money order made payable to the NYC Fire Department and a stamped self-addressed envelope (with postage). Mail checks or money orders directly to the address and unit listed above. DO NOT MAIL CASH.

**SECTION B** **FUEL TANK REPORT - FEE $10.00 / PER REPORT**

| 232 | Seigel Street | Brooklyn |
|---|---|---|
| House Number | Street Name | Borough |

- [ ] **THE TOTAL AMOUNT AND SIZE OF EXISTING FUEL OIL / HEATING TANKS**
- [x] **THE TOTAL AMOUNT AND SIZE OF REMOVED OR SEALED FUEL OIL / HEATING TANKS**
- [ ] **THE TOTAL AMOUNT AND SIZE OF EXISTING BURIED MOTOR VEHICLE TANKS**
- [x] **THE TOTAL AMOUNT AND SIZE OF REMOVED OR SEALED BURIED MOTOR VEHICLE TANKS**
- [ ] **MOST RECENT TANK / PIPING TEST RESULTS**
- [ ] **HISTORY OF BURIED TANKS LEAKS**

Note: Requests will be responded to within 10 business days.

PR3 (July-08)

FIRE DEPARTMENT – CITY OF NEW YORK

**Public Records Unit / Fire Records Section**

**9 MetroTech Center**
Brooklyn, New York 11201-3857
**(718) 999-2681 or 2682**

# Violation Special Report Request Form

**SECTION A** **CUSTOMER INFORMATION**

Please print the required information below.

OFFICE USE ONLY

_____
Cashier / Search No.

PRU Staff
Accepted By/Initials:_____

Searched By:_____

Total Amount:_____

December 10, 2018
Date

Environmental Business Consultants
Name

1808 Middle Country Road
Address

Ridge, NY 11961
Borough, State Zip Code

(631) 504-6000
Telephone Number

Note: Please make sure you complete this form and attach all required documents. Enclose a check or money order made payable to the NYC Fire Department and a stamped self-addressed envelope (with postage). Mail checks or money orders directly to the address and unit listed above. DO NOT MAIL CASH.

**SECTION B** **REQUEST VIOLATION REPORT** **FEE $10.00 / PER REPORT**

Please print the required information below.

232 Seigel Street Brooklyn
House No Street Name Borough

☑ **EXISTING- ALL NOTICES OF VIOLATION AND VIOLATION ORDERS ISSUED BY THE FIRE PREVENTION**

☐ **EXISTING- ALL SUMMONSES**

Note: This search is limited to outstanding Summonses, Notices of Violation and Violation Orders (VOs) that are reported to be related to a specific address. With respect to VOs this search is limited to VOs issued on January 1, 2008 or thereafter. This search does not contain information on VOs issued by fire companies, unless they were forwarded to the Bureau of Fire Prevention. A requested report will only list the violation numbers. After you have received the Report, you can obtain a copy of any record available for an additional fee of $0.25 (cents) / per page by filling out the copy of violation request form.

Note: Requests will be responded to within 10 business days.

PR4 (April-09)

# Request a Record

Please make your request specific so you receive the fastest service. After you submit a FOIL request you will
a confirmation number so you can track the status of the response. The agency will notify you about how much
required to respond to your request.

## Category (optional)

Environment

## Agency (required)

Department of Environmental Protection (DEP)

## Request Title (required)

**Note: The agency, category, and title of your request will be visible to the public. Do not enter person
information here.**

Phase I Environmental Site Assessment

84 characters remaining

## Request Description (required)

**Note: The request details you write here will not be visible to the public. However, the agency may po
description of the records provided.**

All documents related to the environmental condition or the historic use of the property at 232-244 Seig
Street, Brooklyn, NY 11206 (Block 3100, Lot No. 34). The documents are being requested in conjuncti
with the preparation of a Phase I Environmental Site Assessment.

4727 characters remaining

Upload File (Must be less than 20 Mb)

Choose File

Clear

No file uploaded

# Personal Information

This information will not be publicly viewable on this site. You must provide contact information so that the agen
respond to your request for records.

First Name (required)

Keith

31 characters remaining

Last Name (required)

Butler

64 characters remaining

Email

kbutler@ebcincny.com

# Alternate Contact Information

No information entered in this section will be visible to the public.

Title

Sr. Project Manager

63 characters remaining

Organization

Environmental Business Consultants

128 characters remaining

Phone

(631) 504-6000

Fax

(631) 924-2870

Address

Address Line 1

1808 Middle Country Road

Address Line 2

Apartment 3D

City

Ridge

State

New York

Zip

11961

Submit Request

**Directory of City Agencies (http://www1.nyc.gov/nyc-resources/agencies.page)**

**Contact NYC Government (http://www1.nyc.gov/home/contact-us.page)**

**City Employees (https://a127-ess.nyc.gov)**

**Notify NYC (http://www.nyc.gov/notifynyc)**

**CityStore (http://a856-citystore.nyc.gov/)**

**Stay Connected (http://www1.nyc.gov/connect/social-media.page)**

**NYC Mobile Apps (http://www1.nyc.gov/connect/applications.page)**

**Maps (http://www1.nyc.gov/nyc-resources/nyc-maps.page)**

**Resident Toolkit (http://www1.nyc.gov/nyc-resources/resident-toolkit.page)**

Search

City of New York. 2016 All Rights Reserved,
NYC is a trademark and service mark of the City of New York
Privacy Policy (http://www1.nyc.gov/home/privacy-policy.page). Terms of Use (http://www1.nyc.gov/home/terms-of-use.page).

Your request has been submitted! ✖

You can expect an acknowledgment from the City of New York within 5 business days. The agency will use the contact information you provided.

All messages from the City of New York and/or the information and documents you requested will be posted to this page.

## FOIL-2018-826-03293

Title:

Phase I Environmental Site Assessment

Open

Department of Environmental Protection (DEP)

Acknowledgment Due Date: 12/17/2018

Contact the Agency

## Responses

**Directory of City Agencies (http://www1.nyc.gov/nyc-resources/agencies.page)**

**Contact NYC Government (http://www1.nyc.gov/home/contact-us.page)**

**City Employees (https://a127-ess.nyc.gov)**

**Notify NYC (http://www.nyc.gov/notifynyc)**

**CityStore (http://a856-citystore.nyc.gov/)**

**Stay Connected (http://www1.nyc.gov/connect/social-media.page)**

**NYC Mobile Apps (http://www1.nyc.gov/connect/applications.page)**

**Maps (http://www1.nyc.gov/nyc-resources/nyc-maps.page)**

**Resident Toolkit (http://www1.nyc.gov/nyc-resources/resident-toolkit.page)**

Search

City of New York. 2016 All Rights Reserved,
NYC is a trademark and service mark of the City of New York
Privacy Policy (http://www1.nyc.gov/home/privacy-policy.page). Terms of Use (http://www1.nyc.gov/home/terms-of-use.page).

ENVIRONMENTAL BUSINESS CONSULTANTS

**1808 Middle Country Road. Ridge, New York 11961**
**Phone: 631.504.6000 Fax: 631.924.2870**

December 10, 2018

Records Access Officer
New York City Department of Health
42-09 28th Street, 14th Floor CN 31
Long Island City, New York 11101

**Re: Freedom of Information Request**
**232 Seigel Street**
**Block 3100, Lot No. 34**
**Brooklyn, New York 11206**

Dear Sir or Madam:

Our firm has been retained to prepare an Environmental Assessment for the above-referenced properties.

We are respectfully requesting information regarding any flammable storage permits, chemical or petroleum storage, spills, registered above or underground storage tanks, air discharge permits, investigations of environmental concern (e.g. asbestos, lead paint), etc. for the facility.

We agree with the department's decision to omit any health or personal identification in records provided.

If you require additional information to respond to this request or if there are costs associated with same, please do not hesitate to contact me. Thank you for your cooperation.

Sincerely,

**Environmental Business Consultants**

Keith Butler
Senior Project Manager

# APPENDIX C

# HISTORIC INFORMATION

Industrial Property

232-244 Seigel Street

Brooklyn, NY 11206

Inquiry Number: 5499552.3

December 03, 2018

# Certified Sanborn® Map Report

6 Armstrong Road, 4th floor
Shelton, CT 06484
Toll Free: 800.352.0050
www.edrnet.com

# Certified Sanborn® Map Report

12/03/18

| Site Name: | Client Name: |
|---|---|
| Industrial Property | Env. Business Consultants |
| 232-244 Seigel Street | 1808 Middle Country Road |
| Brooklyn, NY 11206 | Ridge, NY 11961 |
| EDR Inquiry # 5499552.3 | Contact: Keith Butler |

The Sanborn Library has been searched by EDR and maps covering the target property location as provided by Env. Business Consultants were identified for the years listed below. The Sanborn Library is the largest, most complete collection of fire insurance maps. The collection includes maps from Sanborn, Bromley, Perris & Browne, Hopkins, Barlow, and others. Only Environmental Data Resources Inc. (EDR) is authorized to grant rights for commercial reproduction of maps by the Sanborn Library LLC, the copyright holder for the collection. Results can be authenticated by visiting www.edrnet.com/sanborn.

The Sanborn Library is continually enhanced with newly identified map archives. This report accesses all maps in the collection as of the day this report was generated.

## *Certified Sanborn Results:*

**Certification #** 4E1F-4F1A-A0BF

**PO #** NA

**Project** HEP1802

**Maps Provided:**

| | | | |
|---|---|---|---|
| 2007 | 1994 | 1986 | 1951 |
| 2006 | 1993 | 1982 | 1933 |
| 2005 | 1992 | 1981 | 1907 |
| 2004 | 1991 | 1980 | 1888 |
| 2003 | 1990 | 1979 | |
| 2002 | 1989 | 1977 | |
| 2001 | 1988 | 1968 | |
| 1995 | 1987 | 1965 | |

Sanborn® Library search results

Certification #: 4E1F-4F1A-A0BF

The Sanborn Library includes more than 1.2 million fire insurance maps from Sanborn, Bromley, Perris & Browne, Hopkins, Barlow and others which track historical property usage in approximately 12,000 American cities and towns. Collections searched:

- ✔ Library of Congress
- ✔ University Publications of America
- ✔ EDR Private Collection

*The Sanborn Library LLC Since 1866™*

### Limited Permission To Make Copies

Env. Business Consultants (the client) is permitted to make up to FIVE photocopies of this Sanborn Map transmittal and each fire insurance map accompanying this report solely for the limited use of its customer. No one other than the client is authorized to make copies. Upon request made directly to an EDR Account Executive, the client may be permitted to make a limited number of additional photocopies. This permission is conditioned upon compliance by the client, its customer and their agents with EDR's copyright policy; a copy of which is available upon request.

**Disclaimer - Copyright and Trademark Notice**

This Report contains certain information obtained from a variety of public and other sources reasonably available to Environmental Data Resources, Inc. It cannot be concluded from this Report that coverage information for the target and surrounding properties does not exist from other sources. NO WARRANTY EXPRESSED OR IMPLIED, IS MADE WHATSOEVER IN CONNECTION WITH THIS REPORT. ENVIRONMENTAL DATA RESOURCES, INC. SPECIFICALLY DISCLAIMS THE MAKING OF ANY SUCH WARRANTIES, INCLUDING WITHOUT LIMITATION, MERCHANTABILITY OR FITNESS FOR A PARTICULAR USE OR PURPOSE. ALL RISK IS ASSUMED BY THE USER. IN NO EVENT SHALL ENVIRONMENTAL DATA RESOURCES, INC. BE LIABLE TO ANYONE, WHETHER ARISING OUT OF ERRORS OR OMISSIONS, NEGLIGENCE, ACCIDENT OR ANY OTHER CAUSE, FOR ANY LOSS OF DAMAGE, INCLUDING, WITHOUT LIMITATION, SPECIAL, INCIDENTAL, CONSEQUENTIAL, OR EXEMPLARY DAMAGES. ANY LIABILITY ON THE PART OF ENVIRONMENTAL DATA RESOURCES, INC. IS STRICTLY LIMITED TO A REFUND OF THE AMOUNT PAID FOR THIS REPORT. Purchaser accepts this Report "AS IS". Any analyses, estimates, ratings, environmental risk levels or risk codes provided in this Report are provided for illustrative purposes only, and are not intended to provide, nor should they be interpreted as providing any facts regarding, or prediction or forecast of, any environmental risk for any property. Only a Phase I Environmental Site Assessment performed by an environmental professional can provide information regarding the environmental risk for any property. Additionally, the information provided in this Report is not to be construed as legal advice.

Copyright 2018 by Environmental Data Resources, Inc. All rights reserved. Reproduction in any media or format, in whole or in part, of any report or map of Environmental Data Resources, Inc., or its affiliates, is prohibited without prior written permission.

EDR and its logos (including Sanborn and Sanborn Map) are trademarks of Environmental Data Resources, Inc. or its affiliates. All other trademarks used herein are the property of their respective owners.

## *Sanborn Sheet Key*

This Certified Sanborn Map Report is based upon the following Sanborn Fire Insurance map sheets.

### 2007 Source Sheets

Volume 9, Sheet 7

Volume 9, Sheet 30

Volume 9, Sheet 31

Volume 9, Sheet 32

### 2006 Source Sheets

Volume 9, Sheet 7

Volume 9, Sheet 32

Volume 9, Sheet 30

Volume 9, Sheet 31

### 2005 Source Sheets

Volume 9, Sheet 7

Volume 9, Sheet 30

Volume 9, Sheet 31

Volume 9, Sheet 32

### 2004 Source Sheets

Volume 9, Sheet 7

Volume 9, Sheet 30

Volume 9, Sheet 31

Volume 9, Sheet 32

## *Sanborn Sheet Key*

This Certified Sanborn Map Report is based upon the following Sanborn Fire Insurance map sheets.

### 2003 Source Sheets

Volume 9, Sheet 7

Volume 9, Sheet 30

Volume 9, Sheet 31

Volume 9, Sheet 32

### 2002 Source Sheets

Volume 9, Sheet 7

Volume 9, Sheet 30

Volume 9, Sheet 31

Volume 9, Sheet 32

### 2001 Source Sheets

Volume 9, Sheet 7

Volume 9, Sheet 30

Volume 9, Sheet 31

Volume 9, Sheet 32

### 1995 Source Sheets

Volume 9, Sheet 7

Volume 9, Sheet 30

Volume 9, Sheet 31

Volume 9, Sheet 32

## *Sanborn Sheet Key*

This Certified Sanborn Map Report is based upon the following Sanborn Fire Insurance map sheets.

### 1994 Source Sheets

Volume 9, Sheet 31

Volume 9, Sheet 32

Volume 9, Sheet 7

Volume 9, Sheet 30

### 1993 Source Sheets

Volume 9, Sheet 7

Volume 9, Sheet 30

Volume 9, Sheet 31

Volume 9, Sheet 32

Volume 9, Sheet 32

Volume 9, Sheet 7

Volume 9, Sheet 30

Volume 9, Sheet 31

### 1992 Source Sheets

Volume 9, Sheet 7

Volume 9, Sheet 30

Volume 9, Sheet 31

Volume 9, Sheet 32

## *Sanborn Sheet Key*

This Certified Sanborn Map Report is based upon the following Sanborn Fire Insurance map sheets.

### 1991 Source Sheets

Volume 9, Sheet 7

Volume 9, Sheet 30

Volume 9, Sheet 31

Volume 9, Sheet 32

### 1990 Source Sheets

Volume 9, Sheet 30

Volume 9, Sheet 31

Volume 9, Sheet 32

### 1989 Source Sheets

Volume 9, Sheet 7

Volume 9, Sheet 30

Volume 9, Sheet 31

Volume 9, Sheet 32

### 1988 Source Sheets

Volume 9, Sheet 7

Volume 9, Sheet 30

Volume 9, Sheet 31

Volume 9, Sheet 32

## *Sanborn Sheet Key*

This Certified Sanborn Map Report is based upon the following Sanborn Fire Insurance map sheets.

### 1987 Source Sheets

Volume 9, Sheet 30

Volume 9, Sheet 31

Volume 9, Sheet 7

Volume 9, Sheet 32

### 1986 Source Sheets

Volume 9, Sheet 30

Volume 9, Sheet 31

Volume 9, Sheet 32

Volume 9, Sheet 7

### 1982 Source Sheets

Volume 9, Sheet 7

Volume 9, Sheet 30

Volume 9, Sheet 31

Volume 9, Sheet 32

### 1981 Source Sheets

Volume 9, Sheet 30

Volume 9, Sheet 31

Volume 9, Sheet 7

Volume 9, Sheet 32

## *Sanborn Sheet Key*

This Certified Sanborn Map Report is based upon the following Sanborn Fire Insurance map sheets.

### 1980 Source Sheets

Volume 9, Sheet 7

Volume 9, Sheet 30

Volume 9, Sheet 31

Volume 9, Sheet 32

### 1979 Source Sheets

Volume 9, Sheet 7

Volume 9, Sheet 30

Volume 9, Sheet 31

Volume 9, Sheet 32

### 1977 Source Sheets

Volume 9, Sheet 7

Volume 9, Sheet 30

Volume 9, Sheet 31

Volume 9, Sheet 32

### 1968 Source Sheets

Volume 9, Sheet 7

Volume 9, Sheet 30

Volume 9, Sheet 31

Volume 9, Sheet 32

## *Sanborn Sheet Key*

This Certified Sanborn Map Report is based upon the following Sanborn Fire Insurance map sheets.

### 1965 Source Sheets

Volume 9, Sheet 7

Volume 9, Sheet 30

Volume 9, Sheet 31

Volume 9, Sheet 32

### 1951 Source Sheets

Volume 9, Sheet 7

Volume 9, Sheet 30

Volume 9, Sheet 31

Volume 9, Sheet 32

### 1933 Source Sheets

Volume 9, Sheet 7

Volume 9, Sheet 30

Volume 9, Sheet 31

Volume 9, Sheet 32

### 1907 Source Sheets

Volume 9, Sheet 14

Volume 9, Sheet 16

Volume 9, Sheet 34

Volume 9, Sheet 36

## *Sanborn Sheet Key*

This Certified Sanborn Map Report is based upon the following Sanborn Fire Insurance map sheets.

### 1888 Source Sheets

Volume 9, Sheet 248

Volume 9, Sheet 248

Volume 9, Sheet 250

# Certified Sanborn® Map

2007

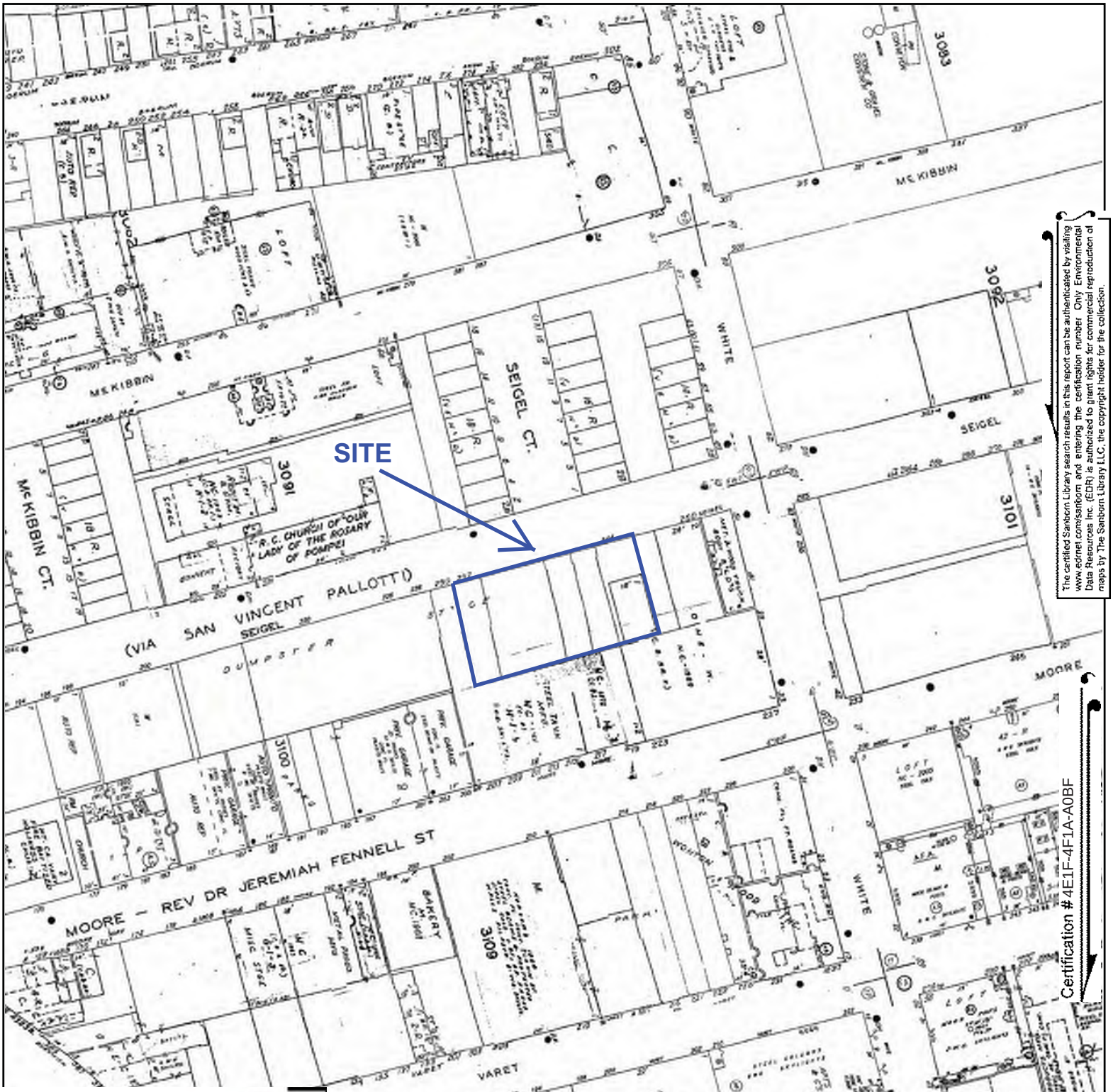


The certified Sanborn Library search results in this report can be authenticated by visiting www.edrnet.com/sanborn and entering the certification number. Only Environmental Data Resources Inc. (EDR) is authorized to grant rights for commercial reproduction of maps by The Sanborn Library LLC, the copyright holder for the collection.

| | |
|---|---|
| Site Name: | Industrial Property |
| Address: | 232-244 Seigel Street |
| City, ST, ZIP: | Brooklyn, NY 11206 |
| Client: | Env. Business Consultants |
| EDR Inquiry: | 5499552.3 |
| Order Date: | 12/03/2018 |
| Certification # | 4E1F-4F1A-A0BF |
| Copyright | 2007 |

This Certified Sanborn Map combines the following sheets.
Outlined areas indicate map sheets within the collection.

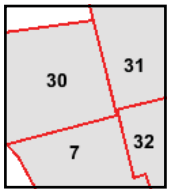


Volume 9, Sheet 32
Volume 9, Sheet 31
Volume 9, Sheet 30
Volume 9, Sheet 7

0 Feet 150 300 600

N

# Certified Sanborn® Map

2006

The certified Sanborn Library search results in this report can be authenticated by visiting www.edrnet.com/sanborn and entering the certification number. Only Environmental Data Resources Inc. (EDR) is authorized to grant rights for commercial reproduction of maps by The Sanborn Library LLC, the copyright holder for the collection.

| | |
|---|---|
| Site Name: | Industrial Property |
| Address: | 232-244 Seigel Street |
| City, ST, ZIP: | Brooklyn, NY 11206 |
| Client: | Env. Business Consultants |
| EDR Inquiry: | 5499552.3 |
| Order Date: | 12/03/2018 |
| Certification # | 4E1F-4F1A-A0BF |
| Copyright | 2006 |

This Certified Sanborn Map combines the following sheets.
Outlined areas indicate map sheets within the collection.

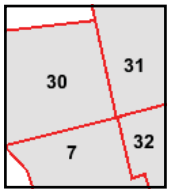


Volume 9, Sheet 31
Volume 9, Sheet 30
Volume 9, Sheet 32
Volume 9, Sheet 7

0 Feet 150 300 600

N

# Certified Sanborn® Map

2005

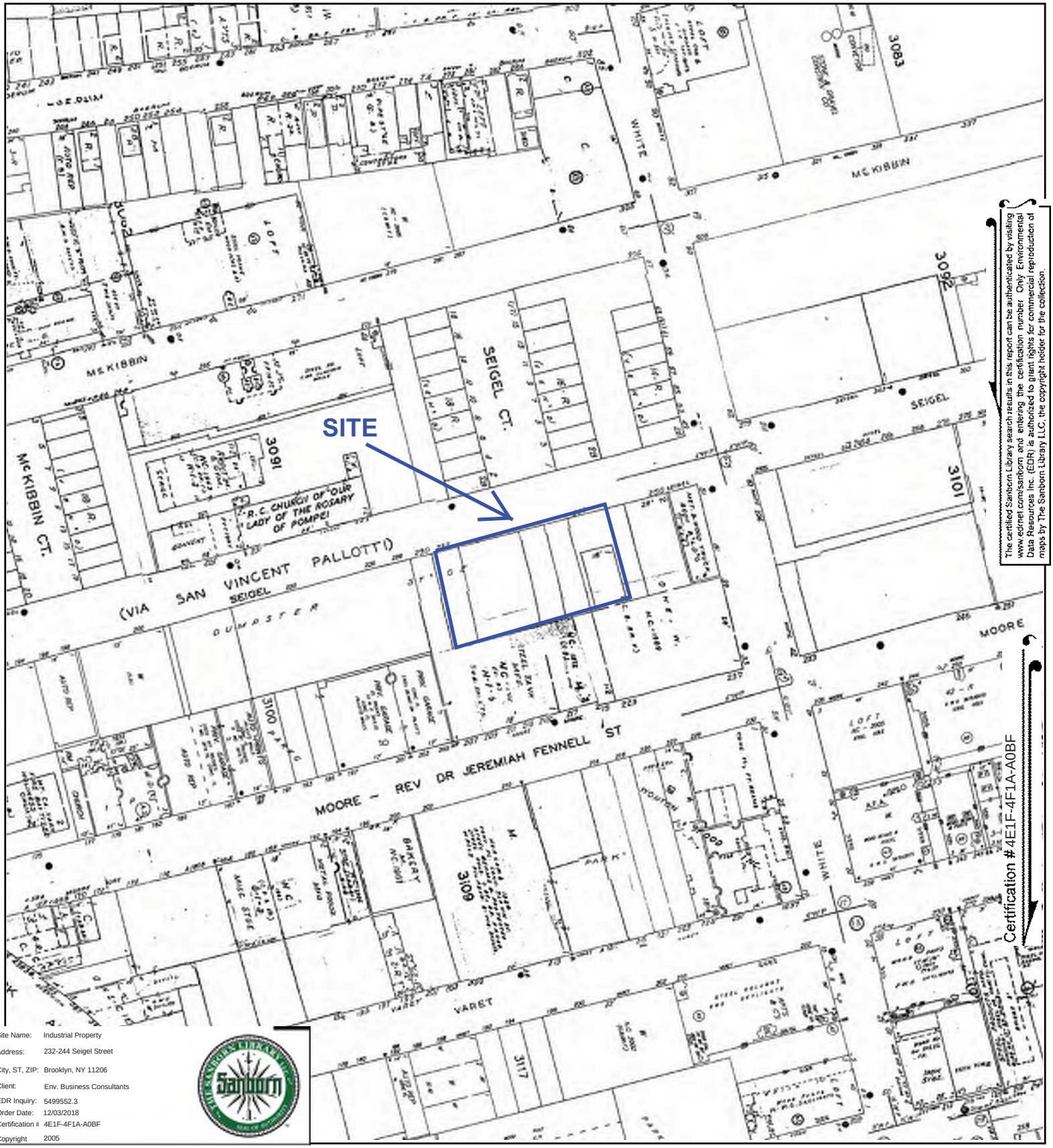


The certified Sanborn Library search results in this report can be authenticated by visiting www.edrnet.com/sanborn and entering the certification number. Only Environmental Data Resources Inc. (EDR) is authorized to grant rights for commercial reproduction of maps by The Sanborn Library LLC, the copyright holder for the collection.

| | |
|---|---|
| Site Name: | Industrial Property |
| Address: | 232-244 Seigel Street |
| City, ST, ZIP: | Brooklyn, NY 11206 |
| Client: | Env. Business Consultants |
| EDR Inquiry: | 5499552.3 |
| Order Date: | 12/03/2018 |
| Certification # | 4E1F-4F1A-A0BF |
| Copyright | 2005 |

This Certified Sanborn Map combines the following sheets.
Outlined areas indicate map sheets within the collection.

0 Feet 150 300 600

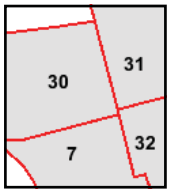


Volume 9, Sheet 32
Volume 9, Sheet 31
Volume 9, Sheet 30
Volume 9, Sheet 7

N

# Certified Sanborn® Map

2004

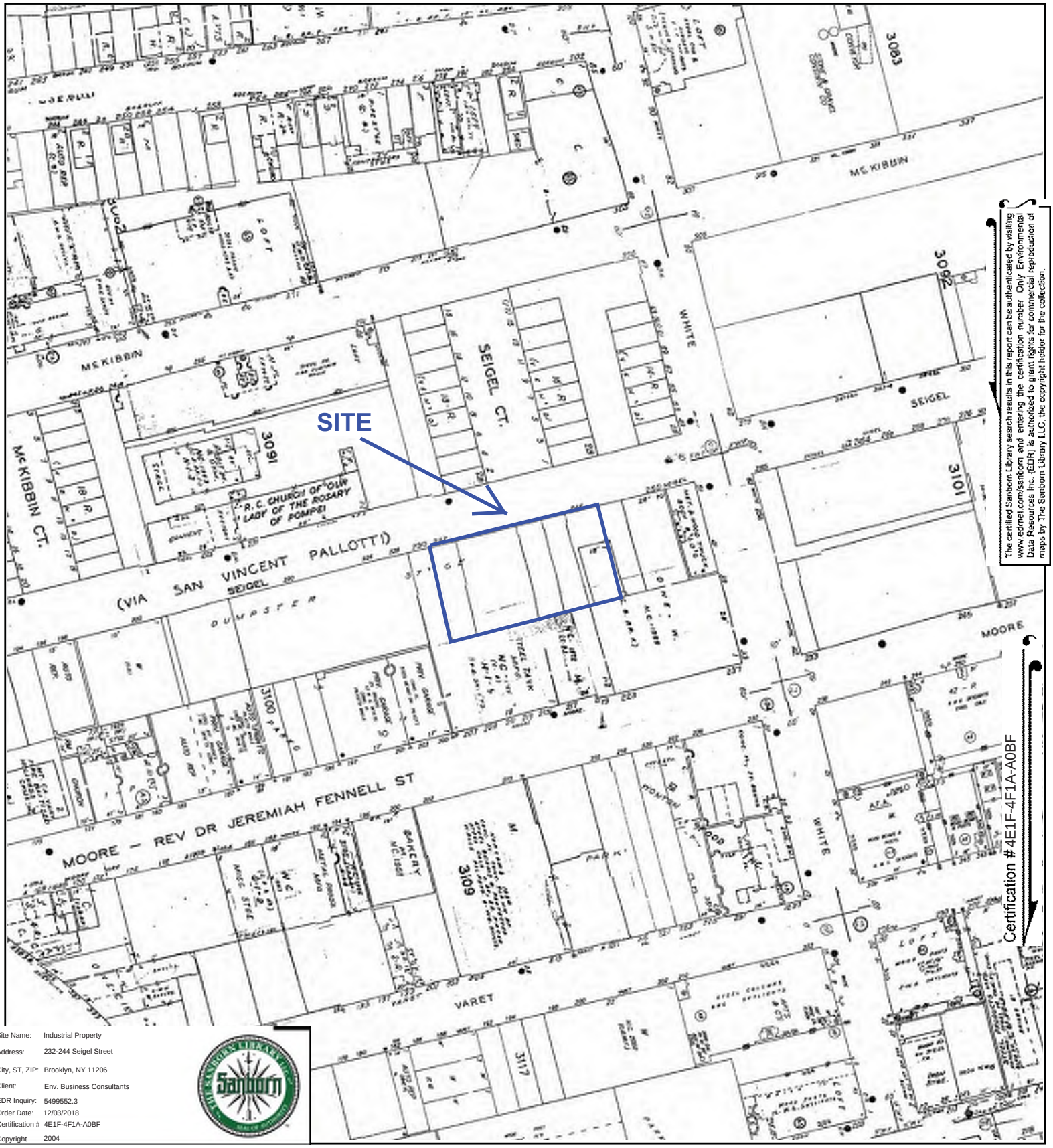


The certified Sanborn Library search results in this report can be authenticated by visiting www.edrnet.com/sanborn and entering the certification number. Only Environmental Data Resources Inc. (EDR) is authorized to grant rights for commercial reproduction of maps by The Sanborn Library LLC, the copyright holder for the collection.

| | |
|---|---|
| Site Name: | Industrial Property |
| Address: | 232-244 Seigel Street |
| City, ST, ZIP: | Brooklyn, NY 11206 |
| Client: | Env. Business Consultants |
| EDR Inquiry: | 5499552.3 |
| Order Date: | 12/03/2018 |
| Certification # | 4E1F-4F1A-A0BF |
| Copyright | 2004 |

This Certified Sanborn Map combines the following sheets.
Outlined areas indicate map sheets within the collection.

0 Feet 150 300 600

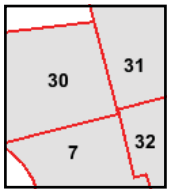


Volume 9, Sheet 32
Volume 9, Sheet 31
Volume 9, Sheet 30
Volume 9, Sheet 7

N

# Certified Sanborn® Map

2003

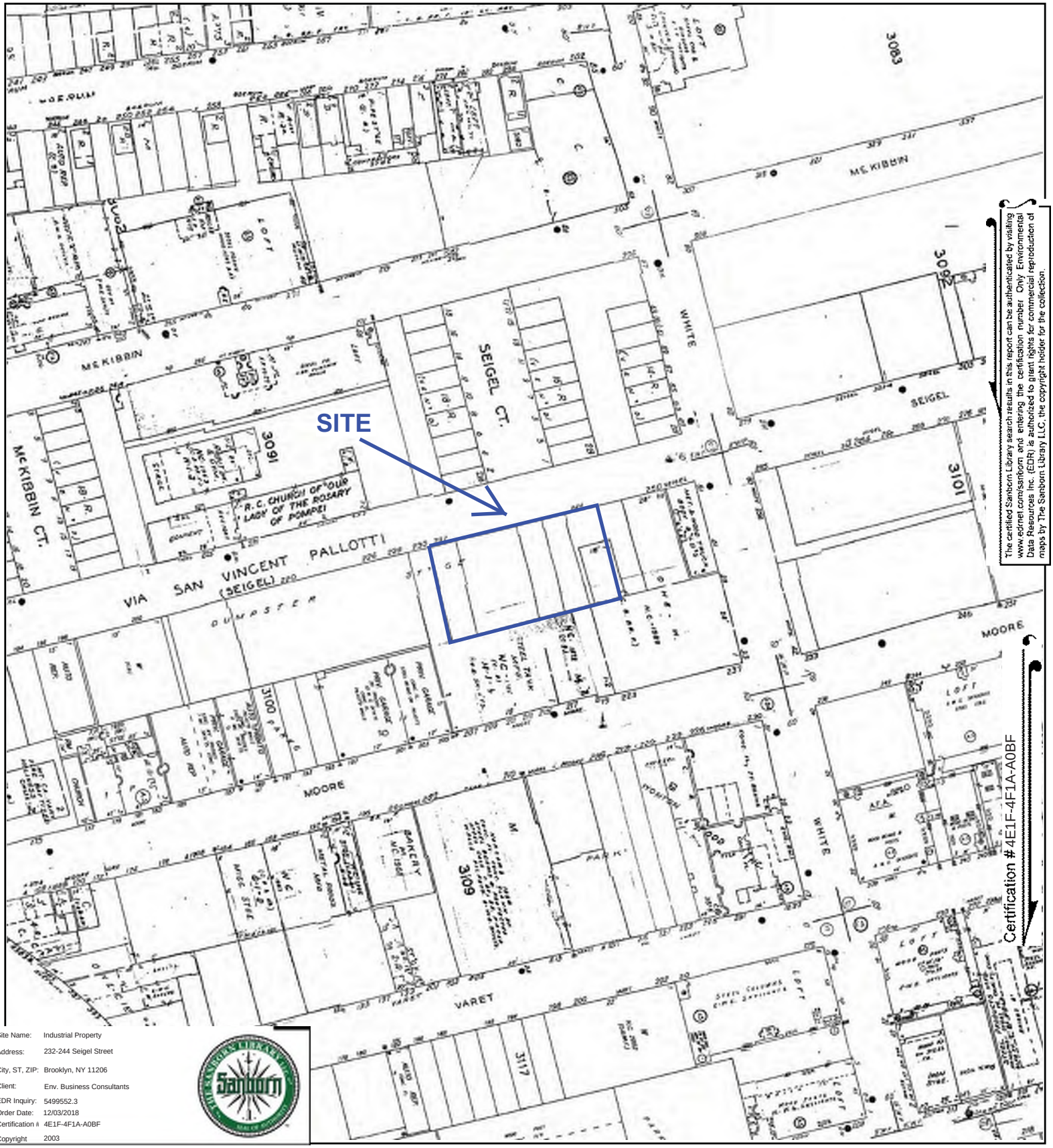


The certified Sanborn Library search results in this report can be authenticated by visiting www.edrnet.com/sanborn and entering the certification number. Only Environmental Data Resources Inc. (EDR) is authorized to grant rights for commercial reproduction of maps by The Sanborn Library LLC, the copyright holder for the collection.

| | |
|---|---|
| Site Name: | Industrial Property |
| Address: | 232-244 Seigel Street |
| City, ST, ZIP: | Brooklyn, NY 11206 |
| Client: | Env. Business Consultants |
| EDR Inquiry: | 5499552.3 |
| Order Date: | 12/03/2018 |
| Certification # | 4E1F-4F1A-A0BF |
| Copyright | 2003 |

This Certified Sanborn Map combines the following sheets.
Outlined areas indicate map sheets within the collection.

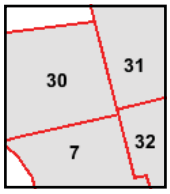


Volume 9, Sheet 32
Volume 9, Sheet 31
Volume 9, Sheet 30
Volume 9, Sheet 7

0 Feet 150 300 600

N

# Certified Sanborn® Map

2002

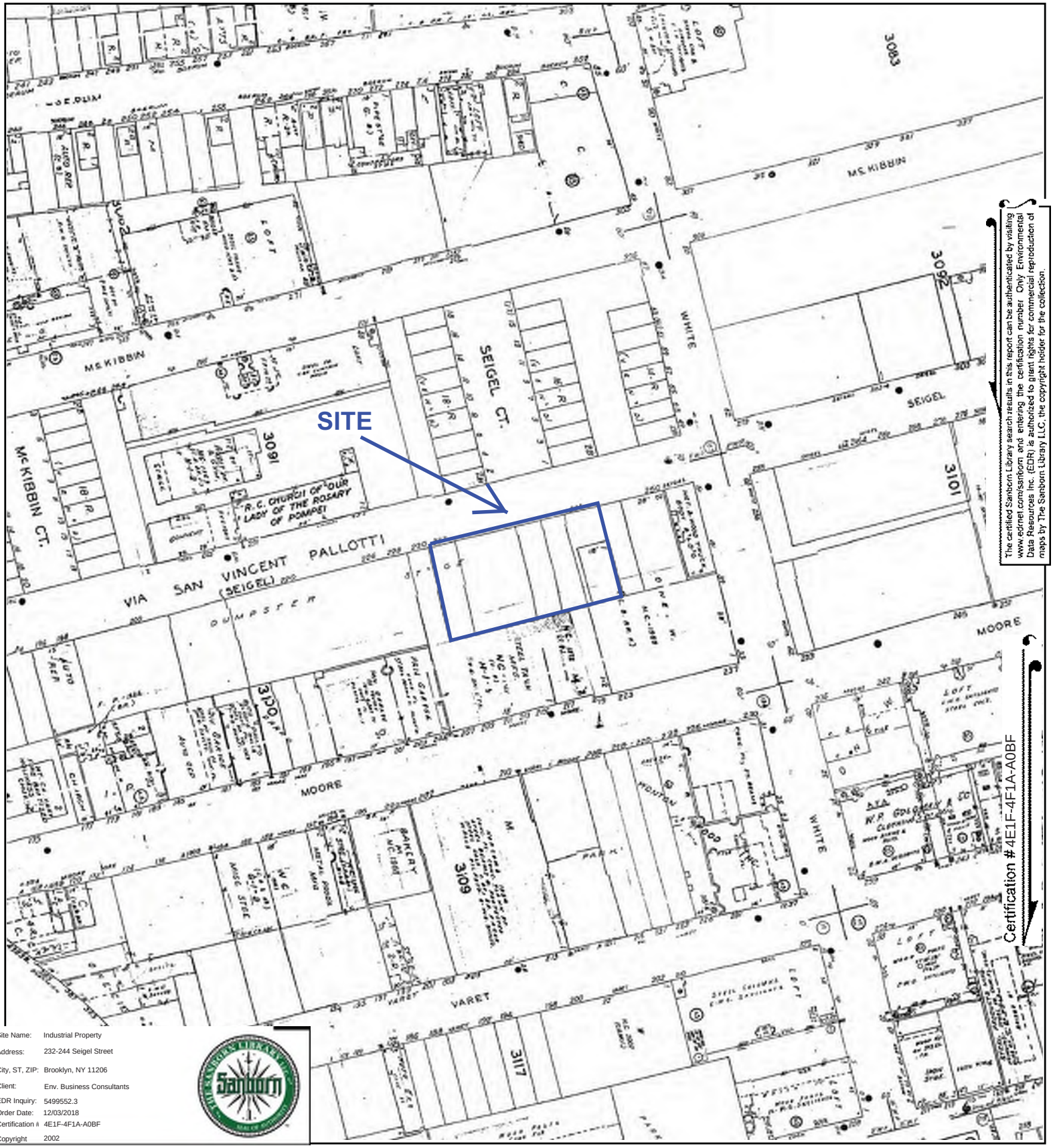


The certified Sanborn Library search results in this report can be authenticated by visiting www.edrnet.com/sanborn and entering the certification number. Only Environmental Data Resources Inc. (EDR) is authorized to grant rights for commercial reproduction of maps by The Sanborn Library LLC, the copyright holder for the collection.

| | |
|---|---|
| Site Name: | Industrial Property |
| Address: | 232-244 Seigel Street |
| City, ST, ZIP: | Brooklyn, NY 11206 |
| Client: | Env. Business Consultants |
| EDR Inquiry: | 5499552.3 |
| Order Date: | 12/03/2018 |
| Certification # | 4E1F-4F1A-A0BF |
| Copyright | 2002 |

This Certified Sanborn Map combines the following sheets.
Outlined areas indicate map sheets within the collection.

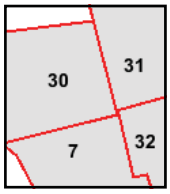


Volume 9, Sheet 32
Volume 9, Sheet 31
Volume 9, Sheet 30
Volume 9, Sheet 7

0 Feet 150 300 600

N

# Certified Sanborn® Map

2001

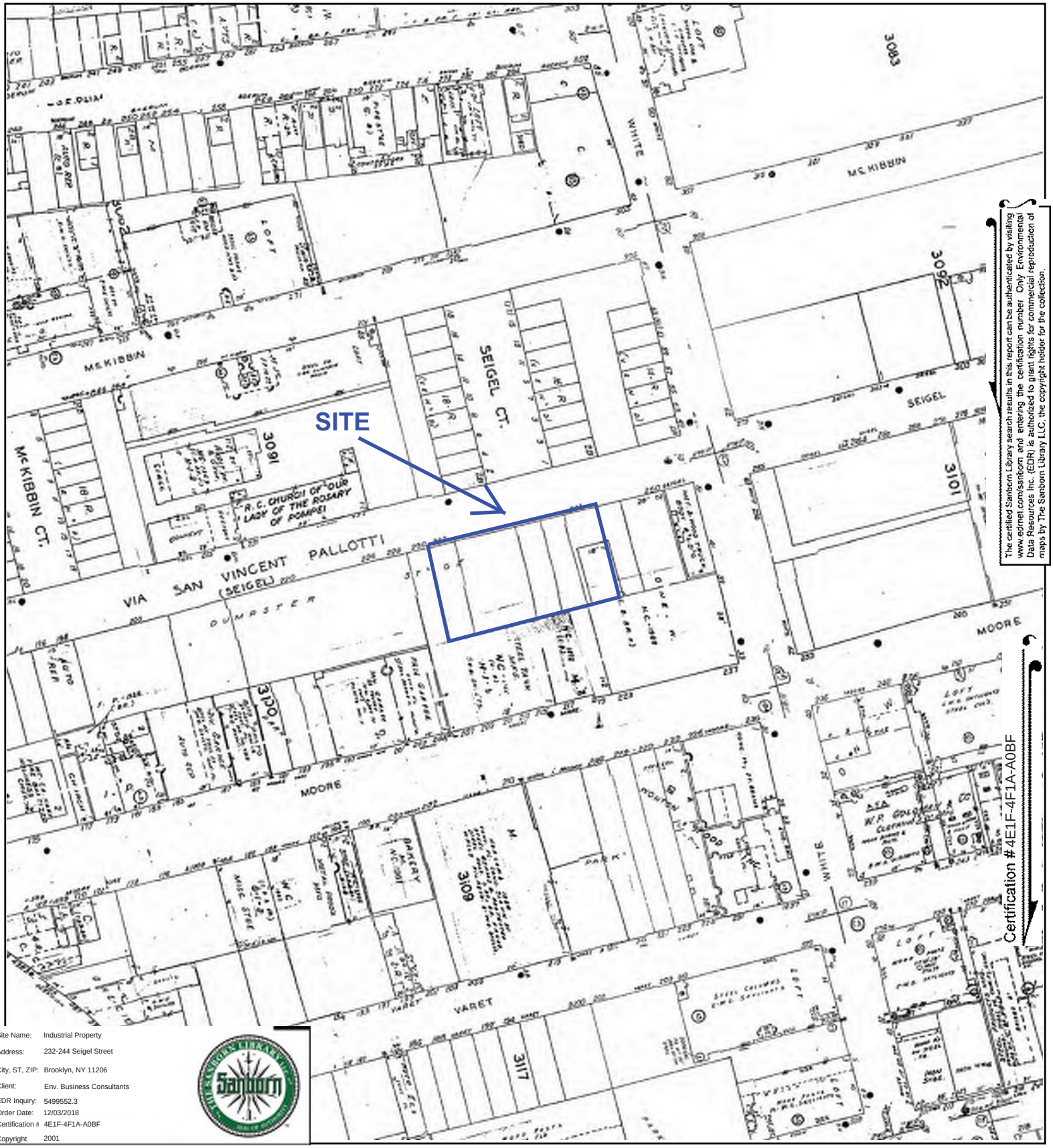


The certified Sanborn Library search results in this report can be authenticated by visiting www.edrnet.com/sanborn and entering the certification number. Only Environmental Data Resources Inc. (EDR) is authorized to grant rights for commercial reproduction of maps by The Sanborn Library LLC, the copyright holder for the collection.

| | |
|---|---|
| Site Name: | Industrial Property |
| Address: | 232-244 Seigel Street |
| City, ST, ZIP: | Brooklyn, NY 11206 |
| Client: | Env. Business Consultants |
| EDR Inquiry: | 5499552.3 |
| Order Date: | 12/03/2018 |
| Certification # | 4E1F-4F1A-A0BF |
| Copyright | 2001 |

This Certified Sanborn Map combines the following sheets.
Outlined areas indicate map sheets within the collection.

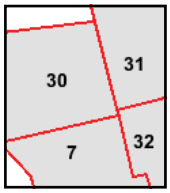


Volume 9, Sheet 32
Volume 9, Sheet 31
Volume 9, Sheet 30
Volume 9, Sheet 7

0 Feet 150 300 600

N

# Certified Sanborn® Map

1995

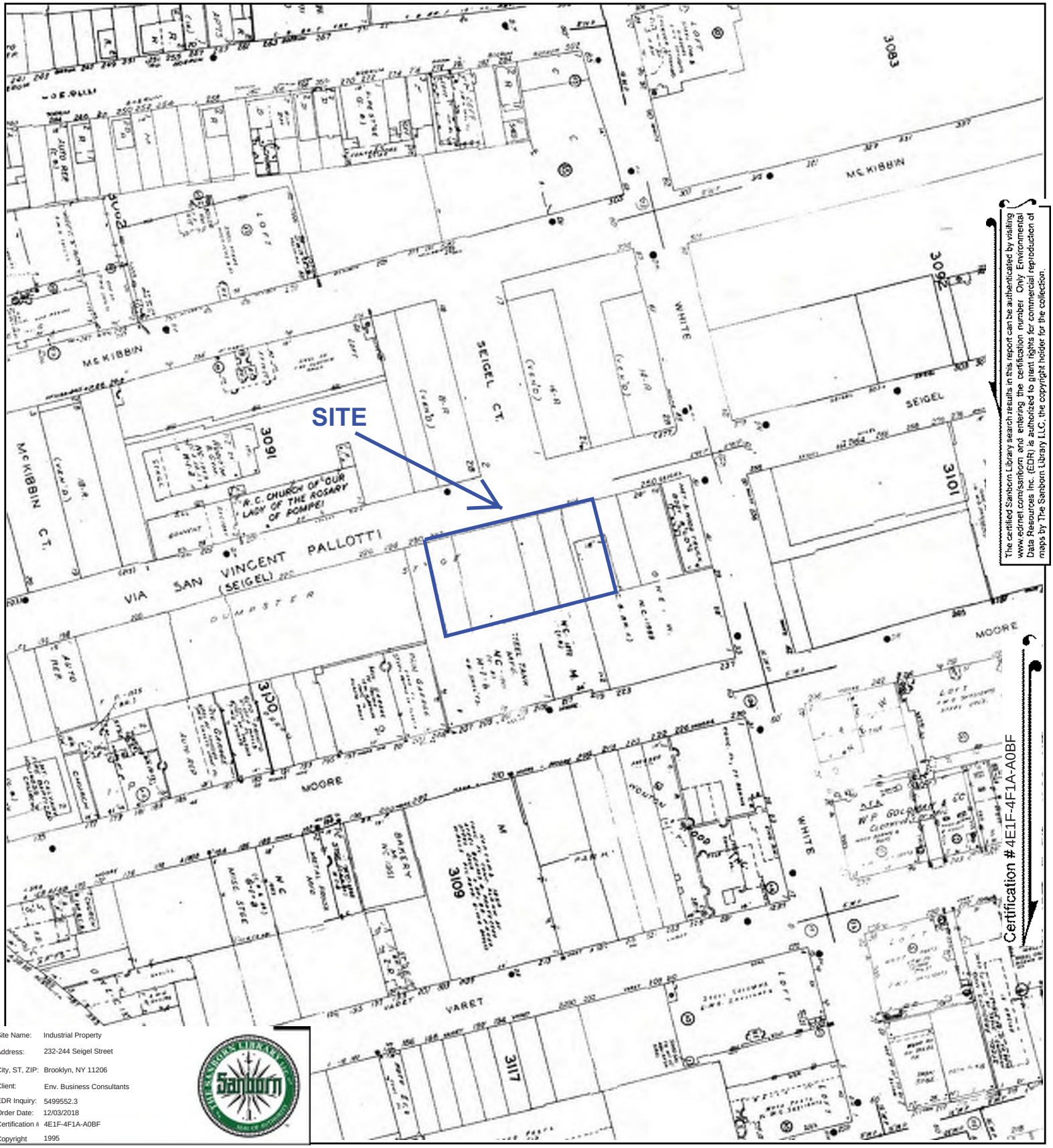


The certified Sanborn Library search results in this report can be authenticated by visiting www.edrnet.com/sanborn and entering the certification number. Only Environmental Data Resources Inc. (EDR) is authorized to grant rights for commercial reproduction of maps by The Sanborn Library LLC, the copyright holder for the collection.

| | |
|---|---|
| Site Name: | Industrial Property |
| Address: | 232-244 Seigel Street |
| City, ST, ZIP: | Brooklyn, NY 11206 |
| Client: | Env. Business Consultants |
| EDR Inquiry: | 5499552.3 |
| Order Date: | 12/03/2018 |
| Certification # | 4E1F-4F1A-A0BF |
| Copyright | 1995 |

This Certified Sanborn Map combines the following sheets.
Outlined areas indicate map sheets within the collection.

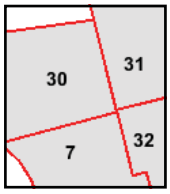


Volume 9, Sheet 32
Volume 9, Sheet 31
Volume 9, Sheet 30
Volume 9, Sheet 7

0 Feet 150 300 600

N

# Certified Sanborn® Map

1994

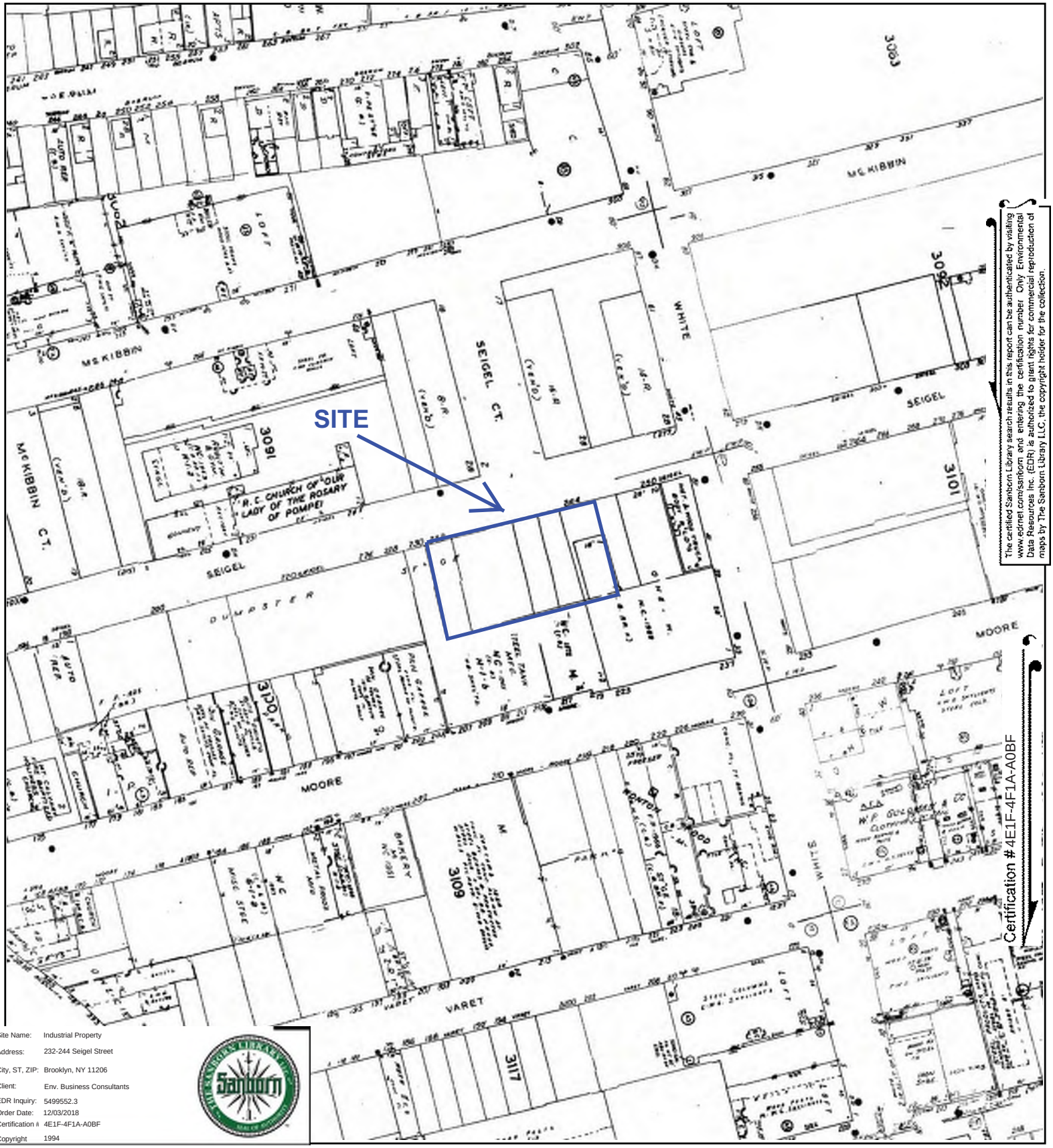


The certified Sanborn Library search results in this report can be authenticated by visiting www.edrnet.com/sanborn and entering the certification number. Only Environmental Data Resources Inc. (EDR) is authorized to grant rights for commercial reproduction of maps by The Sanborn Library LLC, the copyright holder for the collection.

| | |
|---|---|
| Site Name: | Industrial Property |
| Address: | 232-244 Seigel Street |
| City, ST, ZIP: | Brooklyn, NY 11206 |
| Client: | Env. Business Consultants |
| EDR Inquiry: | 5499552.3 |
| Order Date: | 12/03/2018 |
| Certification # | 4E1F-4F1A-A0BF |
| Copyright | 1994 |

This Certified Sanborn Map combines the following sheets.
Outlined areas indicate map sheets within the collection.

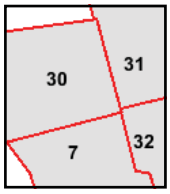


Volume 9, Sheet 30
Volume 9, Sheet 7
Volume 9, Sheet 32
Volume 9, Sheet 31

0 Feet 150 300 600

N

# Certified Sanborn® Map

1993

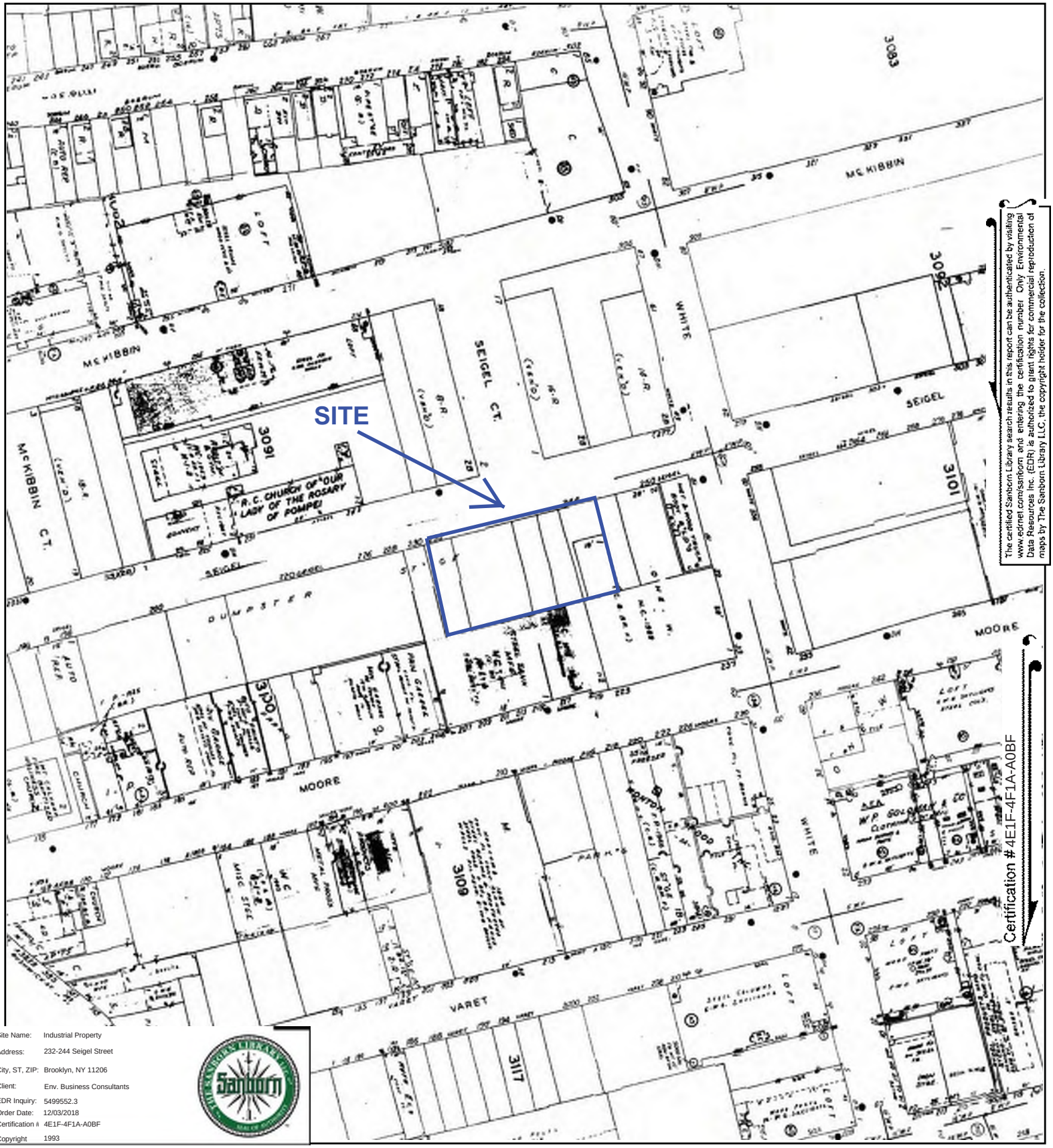


The certified Sanborn Library search results in this report can be authenticated by visiting www.edrnet.com/sanborn and entering the certification number. Only Environmental Data Resources Inc. (EDR) is authorized to grant rights for commercial reproduction of maps by The Sanborn Library LLC, the copyright holder for the collection.

| | |
|---|---|
| Site Name: | Industrial Property |
| Address: | 232-244 Seigel Street |
| City, ST, ZIP: | Brooklyn, NY 11206 |
| Client: | Env. Business Consultants |
| EDR Inquiry: | 5499552.3 |
| Order Date: | 12/03/2018 |
| Certification # | 4E1F-4F1A-A0BF |
| Copyright | 1993 |

This Certified Sanborn Map combines the following sheets.
Outlined areas indicate map sheets within the collection.

0 Feet 150 300 600

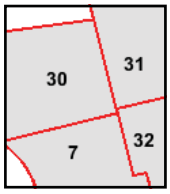


Volume 9, Sheet 31
Volume 9, Sheet 30
Volume 9, Sheet 7
Volume 9, Sheet 32
Volume 9, Sheet 32
Volume 9, Sheet 31
Volume 9, Sheet 30
Volume 9, Sheet 7

N

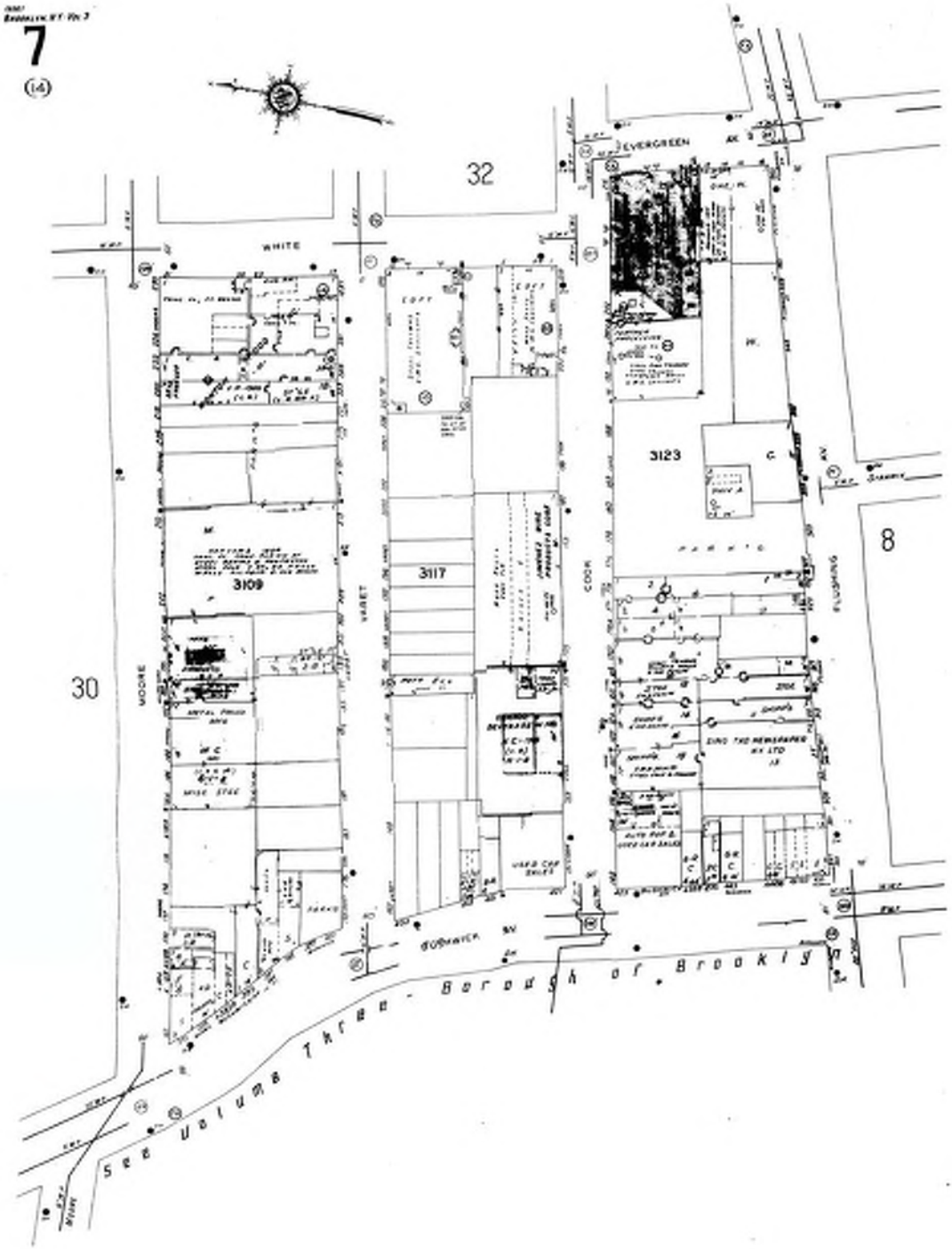


The certified Sanborn Library search results in this report can be authenticated by visiting www.edrnet.com/sanborn and entering the certification number. Only Environmental Data Resources Inc. (EDR) is authorized to grant rights for commercial reproduction of maps by The Sanborn Library LLC, the copyright holder for the collection.

Certification # 4E1F-4F1A-A0BF

©1992 Sanborn Co., EDR Sanborn, Inc.

| | |
|---|---|
| Site Name: | Industrial Property |
| Address: | 232-244 Seigel Street |
| City, ST, ZIP: | Brooklyn, NY 11206 |
| Client: | Env. Business Consultants |
| EDR Inquiry: | 5499552.3 |
| Order Date: | 12/03/2018 |
| Certification # | 4E1F-4F1A-A0BF |
| Copyright | 1992 |

# Certified Sanborn® Map

1992

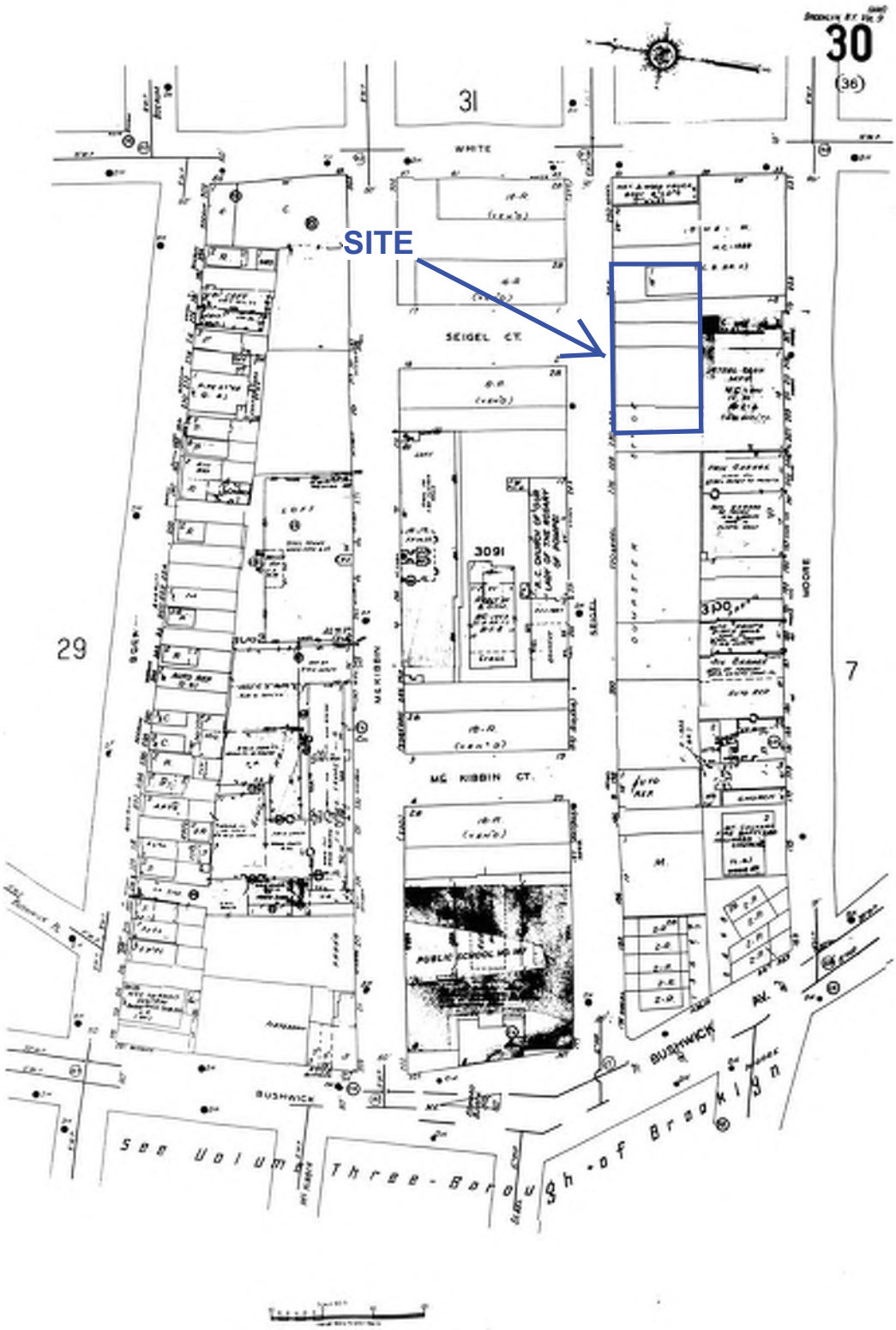


The certified Sanborn Library search results in this report can be authenticated by visiting www.edrnet.com/sanborn and entering the certification number. Only Environmental Data Resources Inc. (EDR) is authorized to grant rights for commercial reproduction of maps by The Sanborn Library LLC, the copyright holder for the collection.

Certification # 4E1F-4F1A-A0BF

©1992 Sanborn Co., EDR Sanborn, Inc.

| | |
|---|---|
| Site Name: | Industrial Property |
| Address: | 232-244 Seigel Street |
| City, ST, ZIP: | Brooklyn, NY 11206 |
| Client: | Env. Business Consultants |
| EDR Inquiry: | 5499552.3 |
| Order Date: | 12/03/2018 |
| Certification # | 4E1F-4F1A-A0BF |
| Copyright | 1992 |

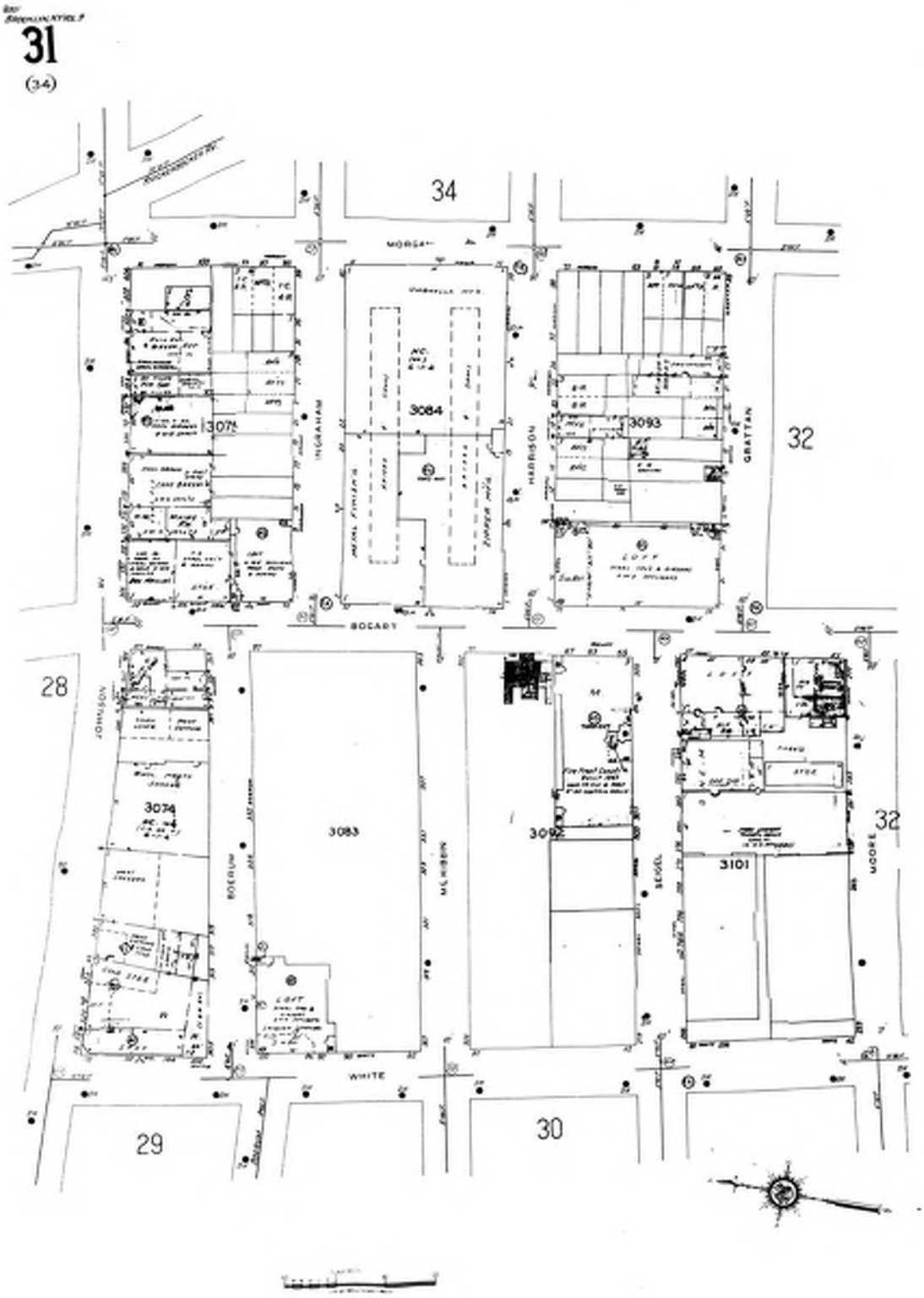


©1992 Sanborn Co., EDR Sanborn, Inc.

The certified Sanborn Library search results in this report can be authenticated by visiting www.edrnet.com/sanborn and entering the certification number. Only Environmental Data Resources Inc. (EDR) is authorized to grant rights for commercial reproduction of maps by The Sanborn Library LLC, the copyright holder for the collection.

Certification # 4E1F-4F1A-A0BF

| | |
|---|---|
| Site Name: | Industrial Property |
| Address: | 232-244 Seigel Street |
| City, ST, ZIP: | Brooklyn, NY 11206 |
| Client: | Env. Business Consultants |
| EDR Inquiry: | 5499552.3 |
| Order Date: | 12/03/2018 |
| Certification # | 4E1F-4F1A-A0BF |
| Copyright | 1992 |

# Certified Sanborn® Map

1992

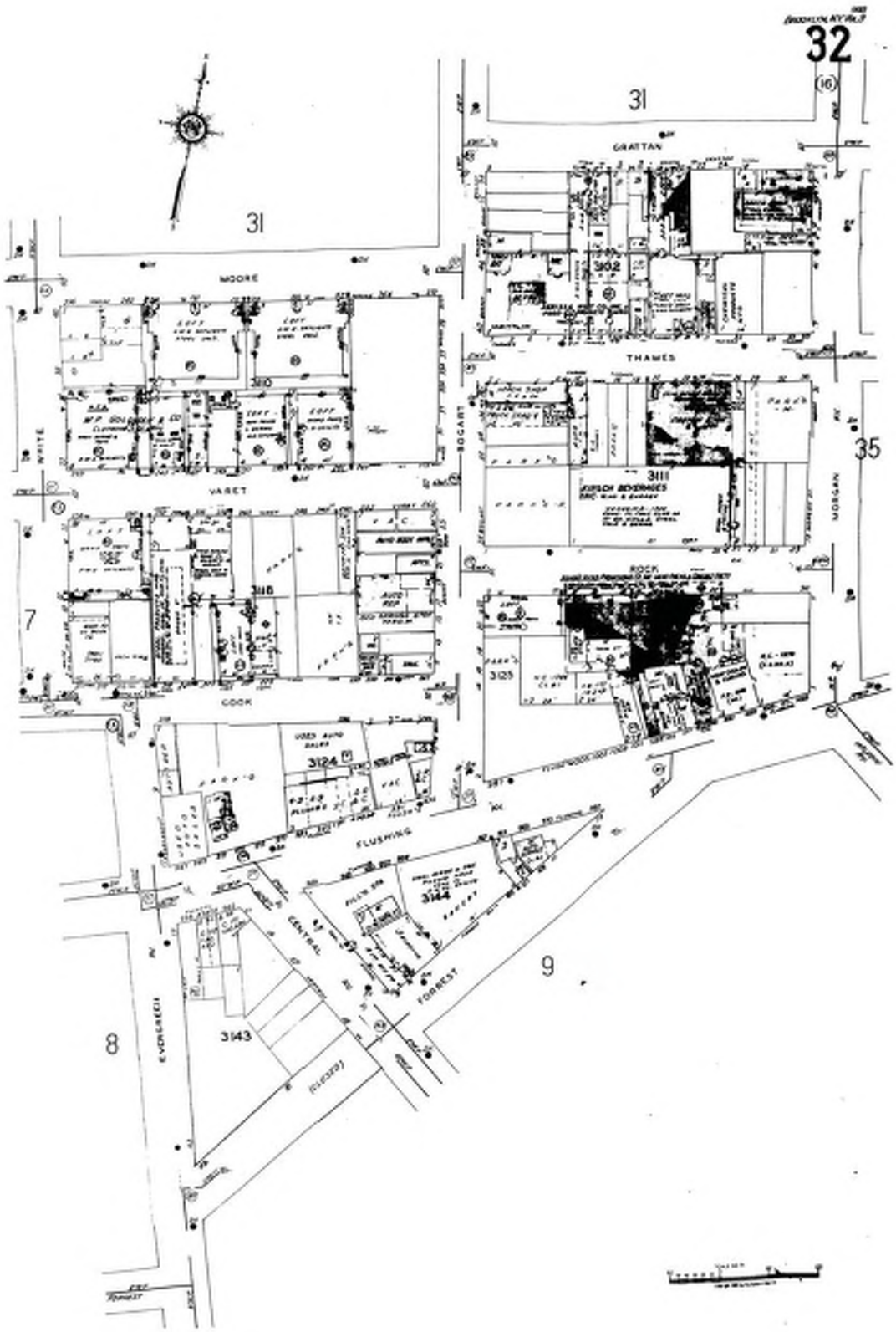


©1992 Sanborn Co., EDR Sanborn, Inc.

The certified Sanborn Library search results in this report can be authenticated by visiting www.edrnet.com/sanborn and entering the certification number. Only Environmental Data Resources Inc. (EDR) is authorized to grant rights for commercial reproduction of maps by The Sanborn Library LLC, the copyright holder for the collection.

Certification # 4E1F-4F1A-A0BF

| | |
|---|---|
| Site Name: | Industrial Property |
| Address: | 232-244 Seigel Street |
| City, ST, ZIP: | Brooklyn, NY 11206 |
| Client: | Env. Business Consultants |
| EDR Inquiry: | 5499552.3 |
| Order Date: | 12/03/2018 |
| Certification # | 4E1F-4F1A-A0BF |
| Copyright | 1992 |

# Certified Sanborn® Map

1991

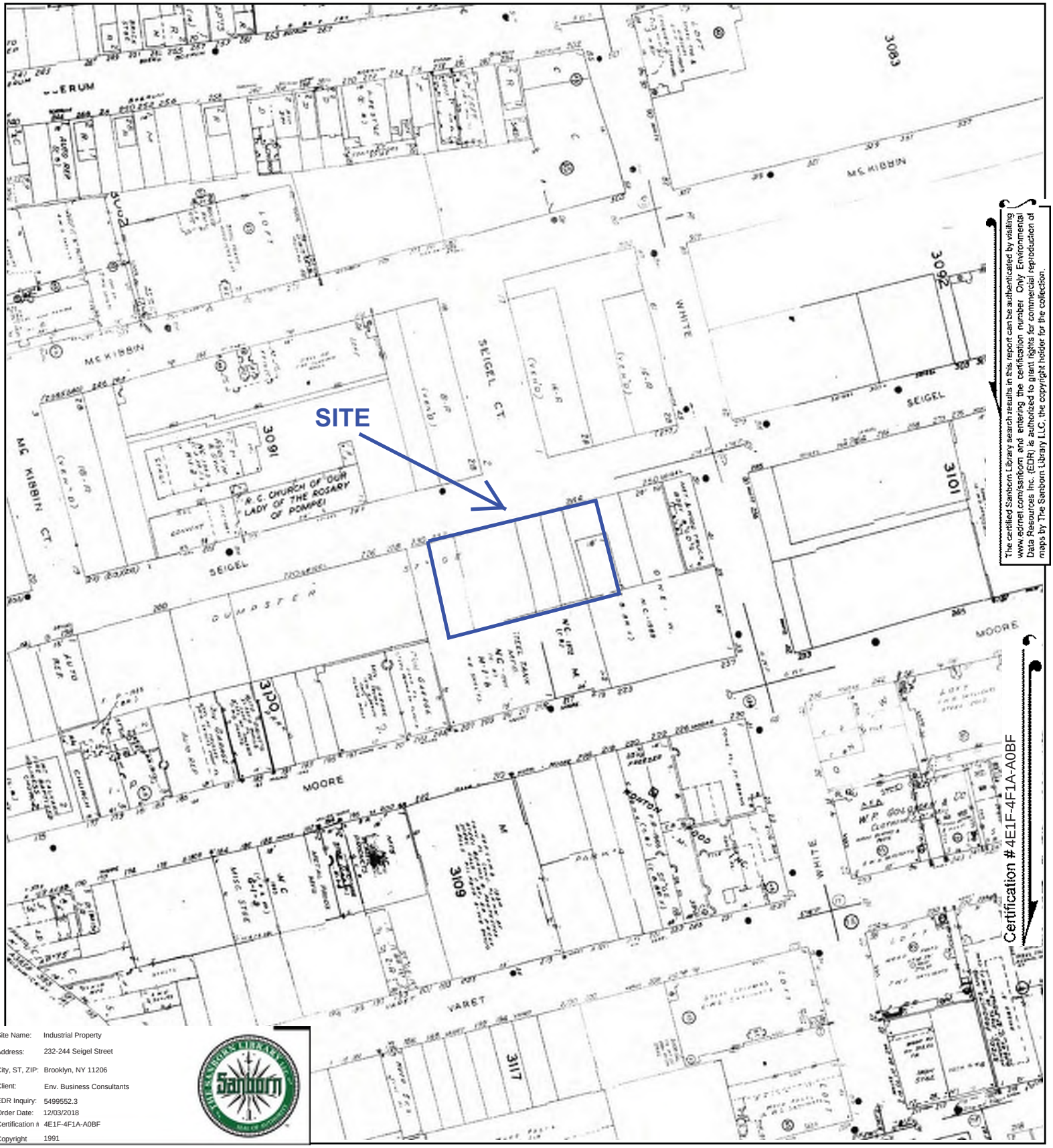


The certified Sanborn Library search results in this report can be authenticated by visiting www.edrnet.com/sanborn and entering the certification number. Only Environmental Data Resources Inc. (EDR) is authorized to grant rights for commercial reproduction of maps by The Sanborn Library LLC, the copyright holder for the collection.

| | |
|---|---|
| Site Name: | Industrial Property |
| Address: | 232-244 Seigel Street |
| City, ST, ZIP: | Brooklyn, NY 11206 |
| Client: | Env. Business Consultants |
| EDR Inquiry: | 5499552.3 |
| Order Date: | 12/03/2018 |
| Certification # | 4E1F-4F1A-A0BF |
| Copyright | 1991 |

This Certified Sanborn Map combines the following sheets.
Outlined areas indicate map sheets within the collection.

0 Feet 150 300 600

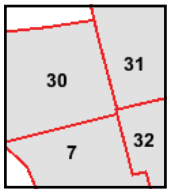


Volume 9, Sheet 32
Volume 9, Sheet 31
Volume 9, Sheet 30
Volume 9, Sheet 7

N

# Certified Sanborn® Map

1990

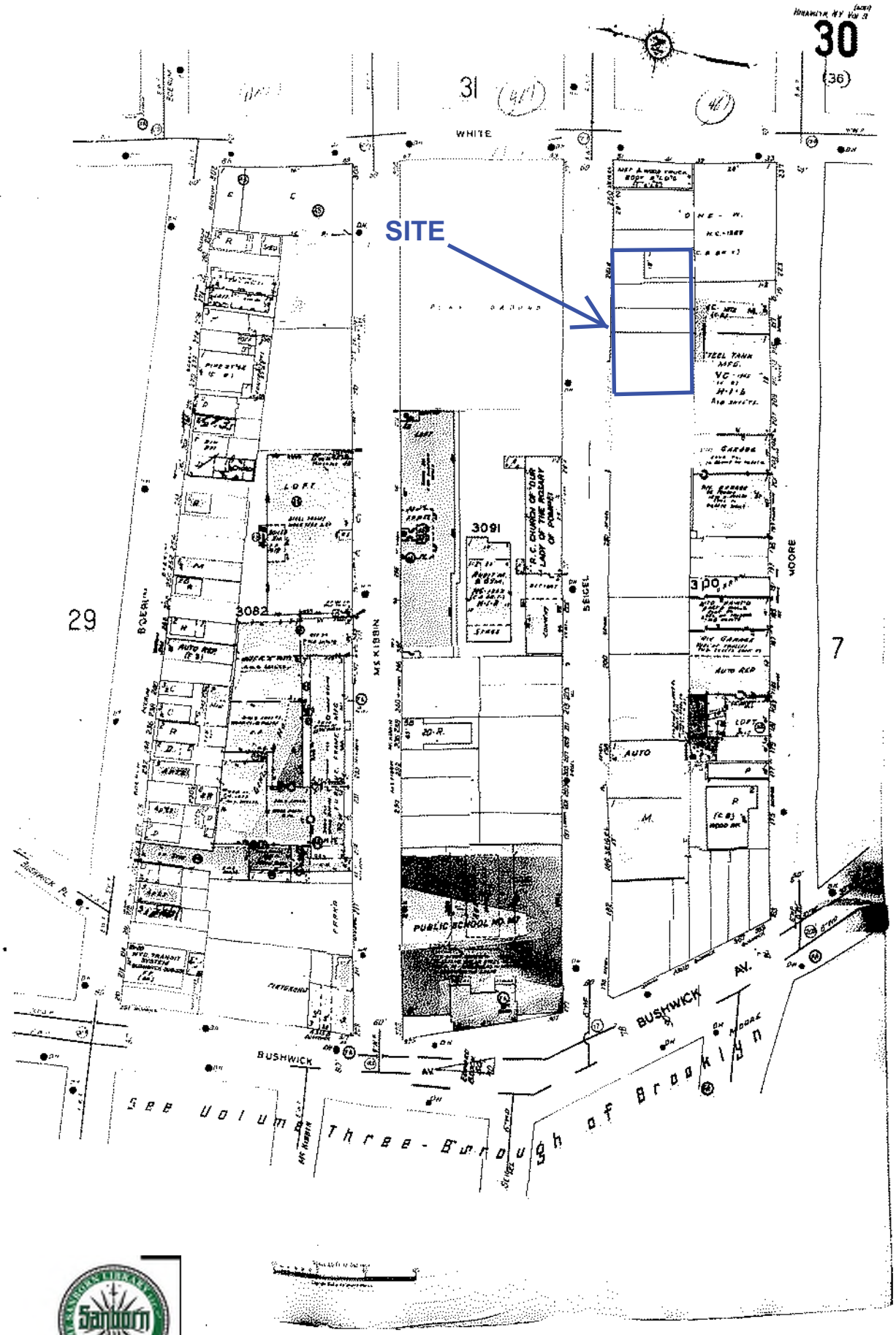


The certified Sanborn Library search results in this report can be authenticated by visiting www.edrnet.com/sanborn and entering the certification number. Only Environmental Data Resources Inc. (EDR) is authorized to grant rights for commercial reproduction of maps by The Sanborn Library LLC, the copyright holder for the collection.

Certification # 4E1F-4F1A-A0BF

| | |
|---|---|
| Site Name: | Industrial Property |
| Address: | 232-244 Seigel Street |
| City, ST, ZIP: | Brooklyn, NY 11206 |
| Client: | Env. Business Consultants |
| EDR Inquiry: | 5499552.3 |
| Order Date: | 12/03/2018 |
| Certification # | 4E1F-4F1A-A0BF |
| Copyright | 1990 |

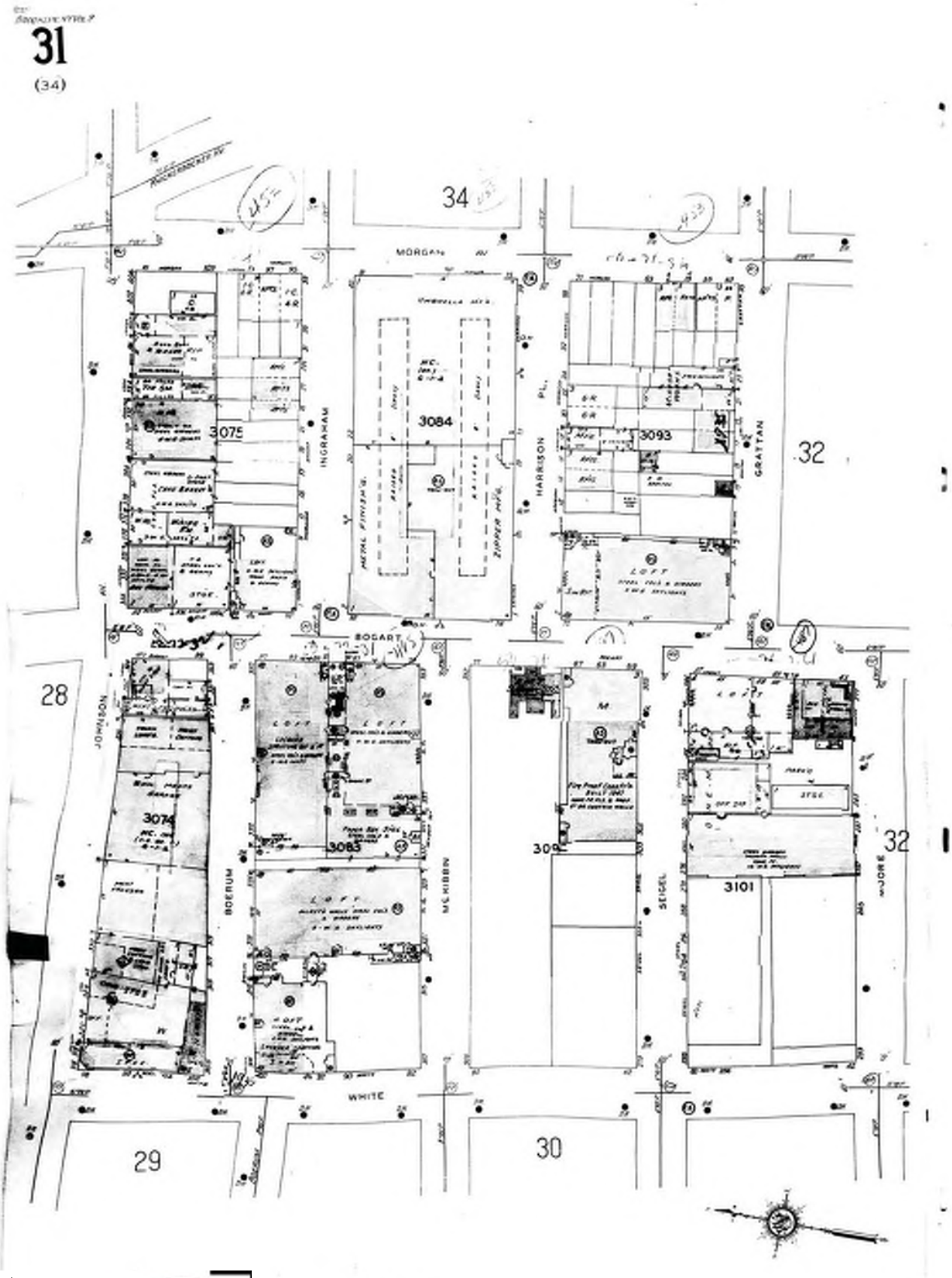


The certified Sanborn Library search results in this report can be authenticated by visiting www.edrnet.com/sanborn and entering the certification number. Only Environmental Data Resources Inc. (EDR) is authorized to grant rights for commercial reproduction of maps by The Sanborn Library LLC, the copyright holder for the collection.

Certification # 4E1F-4F1A-A0BF

| | |
|---|---|
| Site Name: | Industrial Property |
| Address: | 232-244 Seigel Street |
| City, ST, ZIP: | Brooklyn, NY 11206 |
| Client: | Env. Business Consultants |
| EDR Inquiry: | 5499552.3 |
| Order Date: | 12/03/2018 |
| Certification # | 4E1F-4F1A-A0BF |
| Copyright | 1990 |

# Certified Sanborn® Map

1990

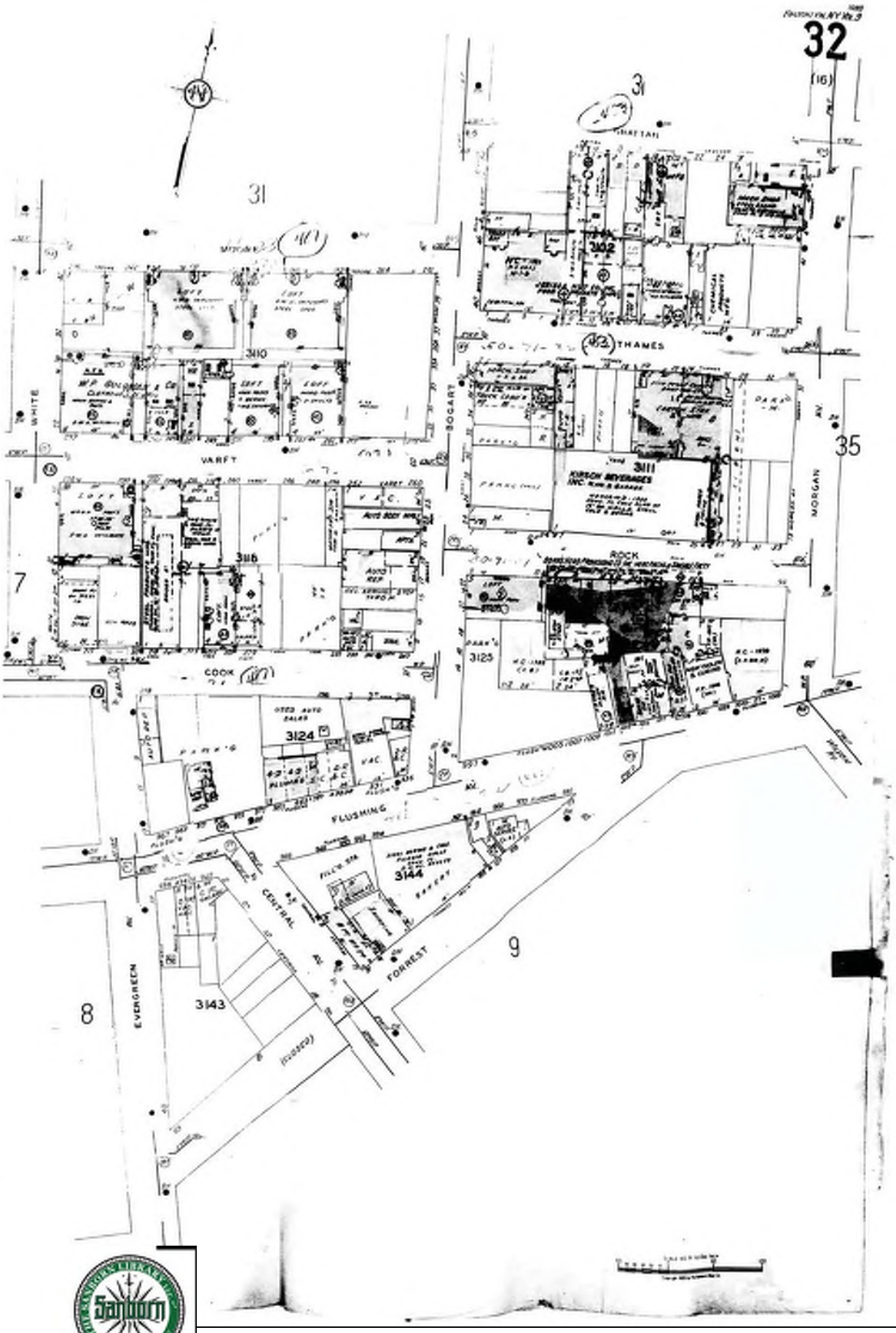


The certified Sanborn Library search results in this report can be authenticated by visiting www.edrnet.com/sanborn and entering the certification number. Only Environmental Data Resources Inc. (EDR) is authorized to grant rights for commercial reproduction of maps by The Sanborn Library LLC, the copyright holder for the collection.

Certification # 4E1F-4F1A-A0BF

| | |
|---|---|
| Site Name: | Industrial Property |
| Address: | 232-244 Seigel Street |
| City, ST, ZIP: | Brooklyn, NY 11206 |
| Client: | Env. Business Consultants |
| EDR Inquiry: | 5499552.3 |
| Order Date: | 12/03/2018 |
| Certification # | 4E1F-4F1A-A0BF |
| Copyright | 1990 |

# Certified Sanborn® Map

1989

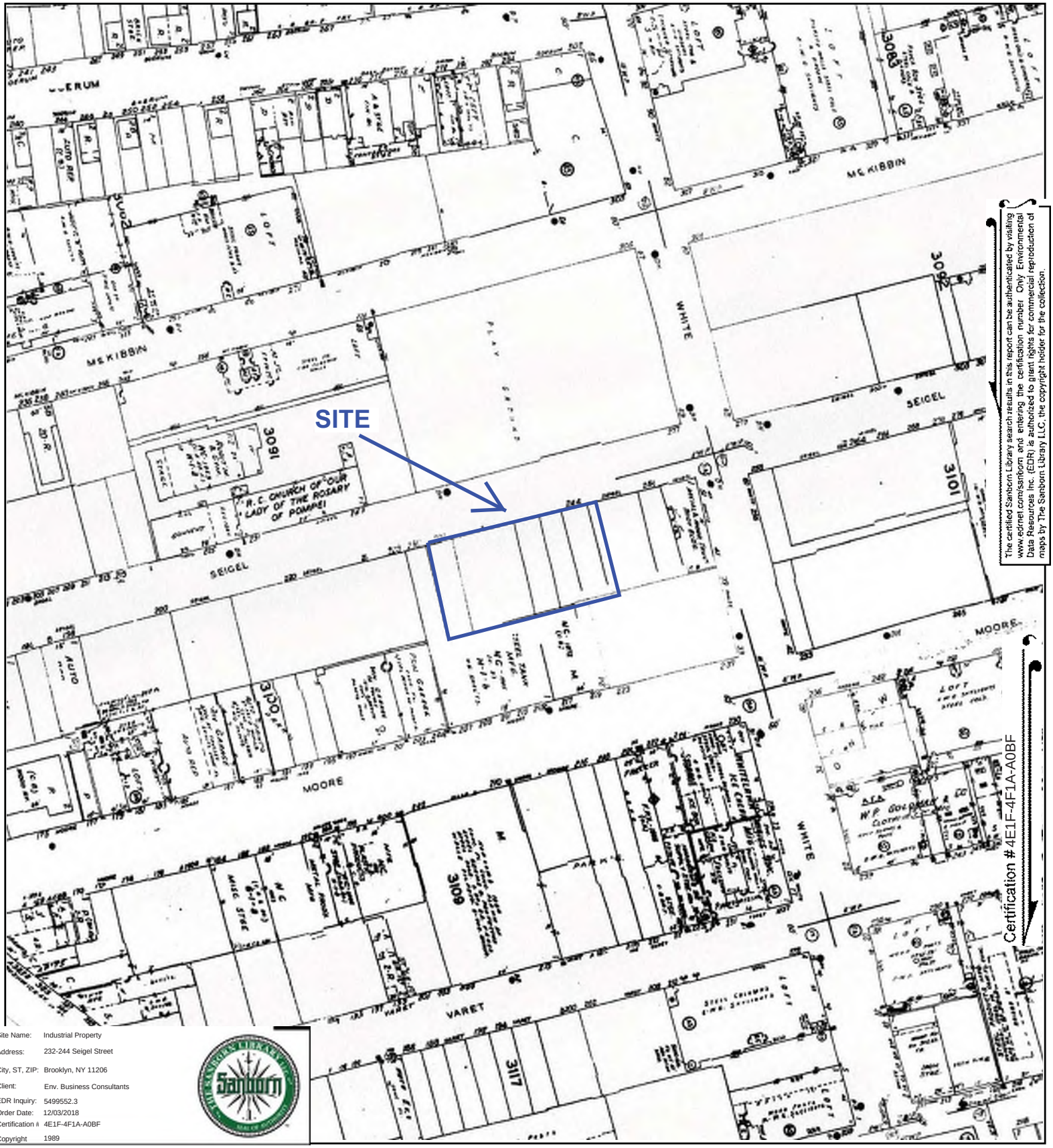


The certified Sanborn Library search results in this report can be authenticated by visiting www.edrnet.com/sanborn and entering the certification number. Only Environmental Data Resources Inc. (EDR) is authorized to grant rights for commercial reproduction of maps by The Sanborn Library LLC, the copyright holder for the collection.

| | |
|---|---|
| Site Name: | Industrial Property |
| Address: | 232-244 Seigel Street |
| City, ST, ZIP: | Brooklyn, NY 11206 |
| Client: | Env. Business Consultants |
| EDR Inquiry: | 5499552.3 |
| Order Date: | 12/03/2018 |
| Certification # | 4E1F-4F1A-A0BF |
| Copyright | 1989 |

This Certified Sanborn Map combines the following sheets.
Outlined areas indicate map sheets within the collection.

0 Feet 150 300 600

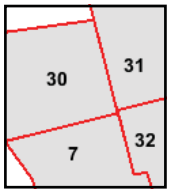


Volume 9, Sheet 32
Volume 9, Sheet 31
Volume 9, Sheet 30
Volume 9, Sheet 7

N

# Certified Sanborn® Map

1988

The certified Sanborn Library search results in this report can be authenticated by visiting www.edrnet.com/sanborn and entering the certification number. Only Environmental Data Resources Inc. (EDR) is authorized to grant rights for commercial reproduction of maps by The Sanborn Library LLC, the copyright holder for the collection.

| | |
|---|---|
| Site Name: | Industrial Property |
| Address: | 232-244 Seigel Street |
| City, ST, ZIP: | Brooklyn, NY 11206 |
| Client: | Env. Business Consultants |
| EDR Inquiry: | 5499552.3 |
| Order Date: | 12/03/2018 |
| Certification # | 4E1F-4F1A-A0BF |
| Copyright | 1988 |

This Certified Sanborn Map combines the following sheets.
Outlined areas indicate map sheets within the collection.

0 Feet 150 300 600

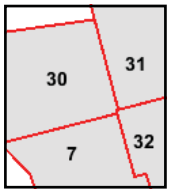


Volume 9, Sheet 32
Volume 9, Sheet 31
Volume 9, Sheet 30
Volume 9, Sheet 7

N

# Certified Sanborn® Map

1987

The certified Sanborn Library search results in this report can be authenticated by visiting www.edrnet.com/sanborn and entering the certification number. Only Environmental Data Resources Inc. (EDR) is authorized to grant rights for commercial reproduction of maps by The Sanborn Library LLC, the copyright holder for the collection.

| | |
|---|---|
| Site Name: | Industrial Property |
| Address: | 232-244 Seigel Street |
| City, ST, ZIP: | Brooklyn, NY 11206 |
| Client: | Env. Business Consultants |
| EDR Inquiry: | 5499552.3 |
| Order Date: | 12/03/2018 |
| Certification # | 4E1F-4F1A-A0BF |
| Copyright | 1987 |

This Certified Sanborn Map combines the following sheets.
Outlined areas indicate map sheets within the collection.

0 Feet 150 300 600

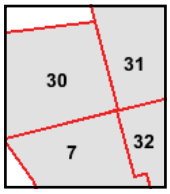


Volume 9, Sheet 32
Volume 9, Sheet 7
Volume 9, Sheet 31
Volume 9, Sheet 30

N

# Certified Sanborn® Map

1986

The certified Sanborn Library search results in this report can be authenticated by visiting www.edrnet.com/sanborn and entering the certification number. Only Environmental Data Resources Inc. (EDR) is authorized to grant rights for commercial reproduction of maps by The Sanborn Library LLC, the copyright holder for the collection.

| | |
|---|---|
| Site Name: | Industrial Property |
| Address: | 232-244 Seigel Street |
| City, ST, ZIP: | Brooklyn, NY 11206 |
| Client: | Env. Business Consultants |
| EDR Inquiry: | 5499552.3 |
| Order Date: | 12/03/2018 |
| Certification # | 4E1F-4F1A-A0BF |
| Copyright | 1986 |

This Certified Sanborn Map combines the following sheets.
Outlined areas indicate map sheets within the collection.

0 Feet 150 300 600

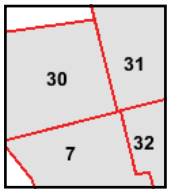


Volume 9, Sheet 7
Volume 9, Sheet 32
Volume 9, Sheet 31
Volume 9, Sheet 30

N

# Certified Sanborn® Map

1982

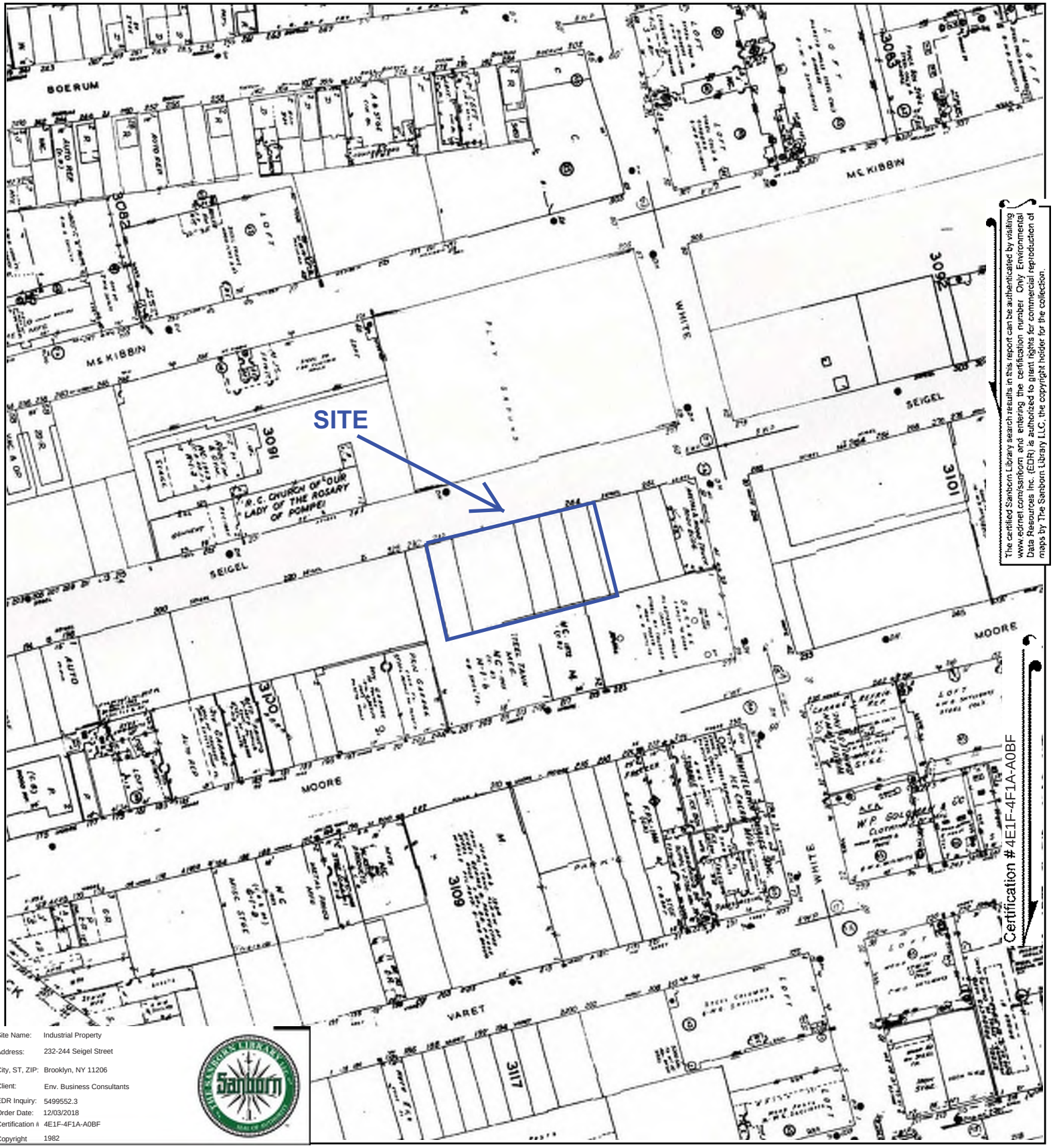


The certified Sanborn Library search results in this report can be authenticated by visiting www.edrnet.com/sanborn and entering the certification number. Only Environmental Data Resources Inc. (EDR) is authorized to grant rights for commercial reproduction of maps by The Sanborn Library LLC, the copyright holder for the collection.

| | |
|---|---|
| Site Name: | Industrial Property |
| Address: | 232-244 Seigel Street |
| City, ST, ZIP: | Brooklyn, NY 11206 |
| Client: | Env. Business Consultants |
| EDR Inquiry: | 5499552.3 |
| Order Date: | 12/03/2018 |
| Certification # | 4E1F-4F1A-A0BF |
| Copyright | 1982 |

This Certified Sanborn Map combines the following sheets.
Outlined areas indicate map sheets within the collection.

0 Feet 150 300 600

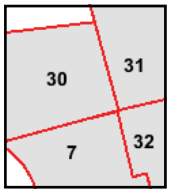


Volume 9, Sheet 32
Volume 9, Sheet 31
Volume 9, Sheet 30
Volume 9, Sheet 7

N

# Certified Sanborn® Map

1981

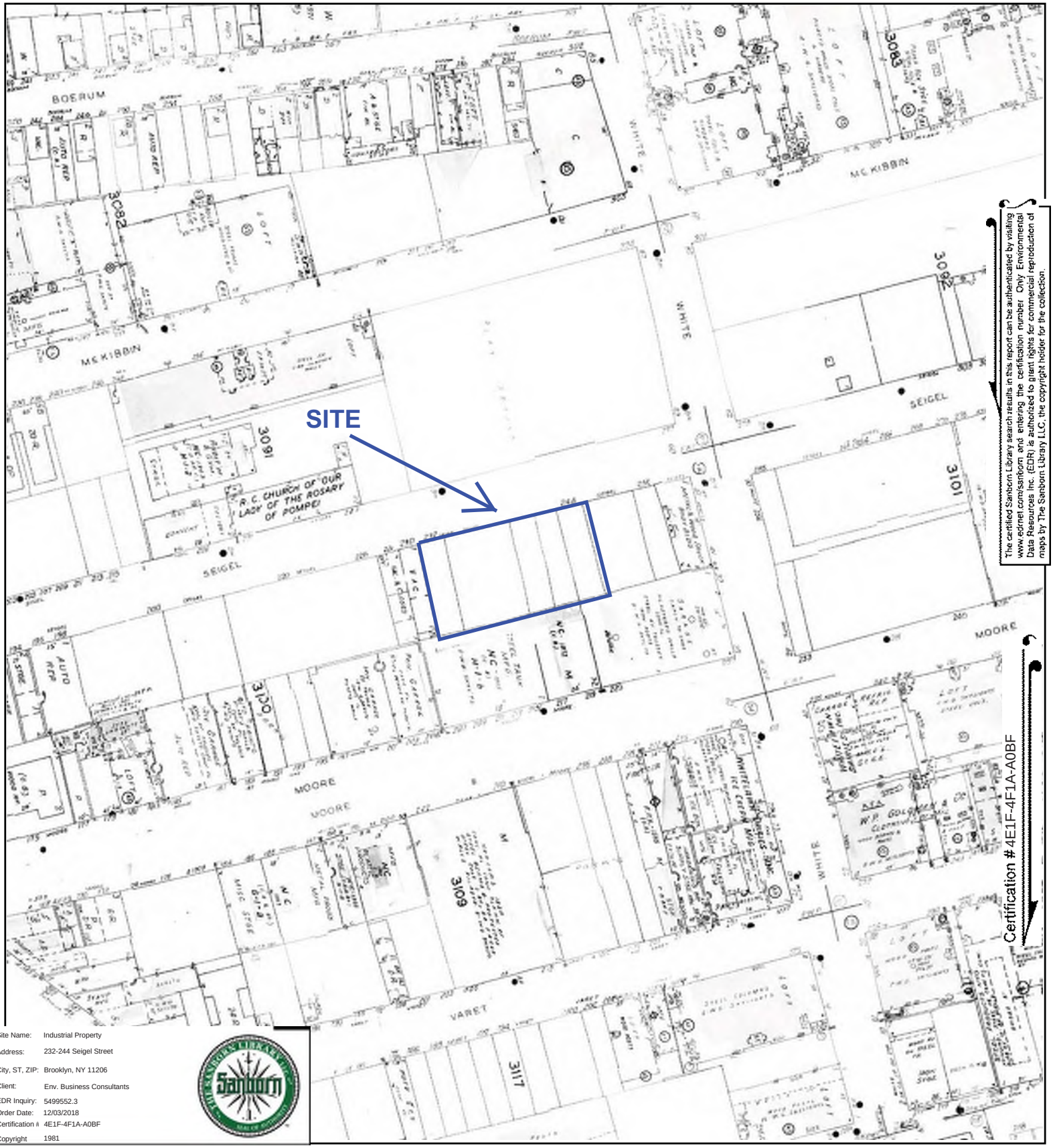


The certified Sanborn Library search results in this report can be authenticated by visiting www.edrnet.com/sanborn and entering the certification number. Only Environmental Data Resources Inc. (EDR) is authorized to grant rights for commercial reproduction of maps by The Sanborn Library LLC, the copyright holder for the collection.

| | |
|---|---|
| Site Name: | Industrial Property |
| Address: | 232-244 Seigel Street |
| City, ST, ZIP: | Brooklyn, NY 11206 |
| Client: | Env. Business Consultants |
| EDR Inquiry: | 5499552.3 |
| Order Date: | 12/03/2018 |
| Certification # | 4E1F-4F1A-A0BF |
| Copyright | 1981 |

This Certified Sanborn Map combines the following sheets.
Outlined areas indicate map sheets within the collection.

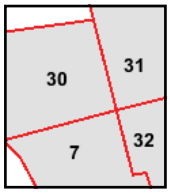


Volume 9, Sheet 32
Volume 9, Sheet 7
Volume 9, Sheet 31
Volume 9, Sheet 30

0 Feet 150 300 600

N

# Certified Sanborn® Map

1980

The certified Sanborn Library search results in this report can be authenticated by visiting www.edrnet.com/sanborn and entering the certification number. Only Environmental Data Resources Inc. (EDR) is authorized to grant rights for commercial reproduction of maps by The Sanborn Library LLC, the copyright holder for the collection.

Certification # 4E1F-4F1A-A0BF

| | |
|---|---|
| Site Name: | Industrial Property |
| Address: | 232-244 Seigel Street |
| City, ST, ZIP: | Brooklyn, NY 11206 |
| Client: | Env. Business Consultants |
| EDR Inquiry: | 5499552.3 |
| Order Date: | 12/03/2018 |
| Certification # | 4E1F-4F1A-A0BF |
| Copyright | 1980 |

This Certified Sanborn Map combines the following sheets.
Outlined areas indicate map sheets within the collection.

0 Feet 150 300 600

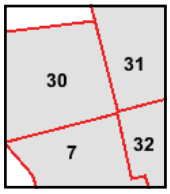


Volume 9, Sheet 32
Volume 9, Sheet 31
Volume 9, Sheet 30
Volume 9, Sheet 7

N

# Certified Sanborn® Map

1979

The certified Sanborn Library search results in this report can be authenticated by visiting www.edrnet.com/sanborn and entering the certification number. Only Environmental Data Resources Inc. (EDR) is authorized to grant rights for commercial reproduction of maps by The Sanborn Library LLC, the copyright holder for the collection.

| | |
|---|---|
| Site Name: | Industrial Property |
| Address: | 232-244 Seigel Street |
| City, ST, ZIP: | Brooklyn, NY 11206 |
| Client: | Env. Business Consultants |
| EDR Inquiry: | 5499552.3 |
| Order Date: | 12/03/2018 |
| Certification # | 4E1F-4F1A-A0BF |
| Copyright | 1979 |

This Certified Sanborn Map combines the following sheets.
Outlined areas indicate map sheets within the collection.

0 Feet 150 300 600

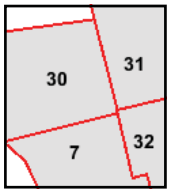


Volume 9, Sheet 32
Volume 9, Sheet 31
Volume 9, Sheet 30
Volume 9, Sheet 7

N

# Certified Sanborn® Map

1977

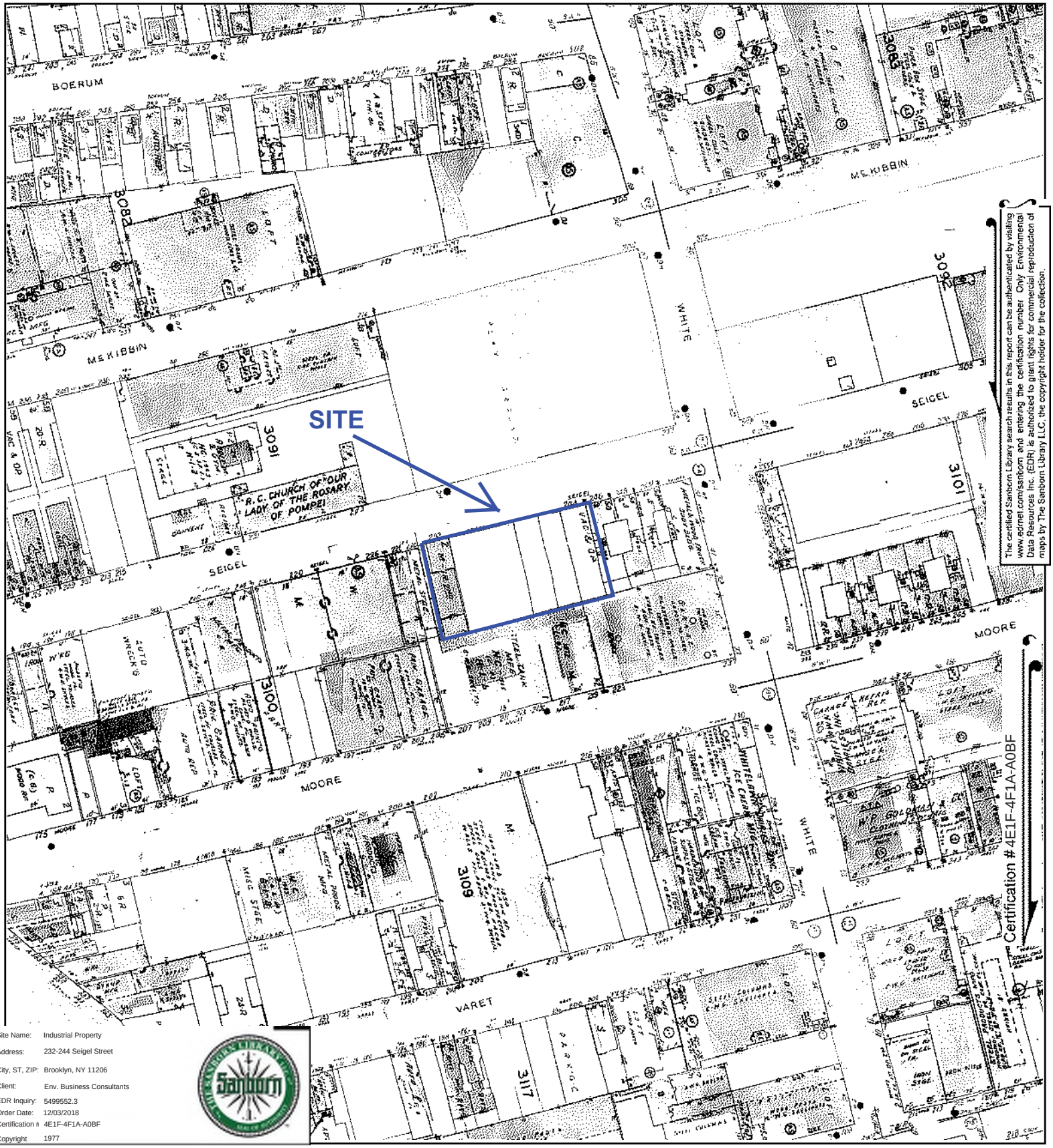


The certified Sanborn Library search results in this report can be authenticated by visiting www.edrnet.com/sanborn and entering the certification number. Only Environmental Data Resources Inc. (EDR) is authorized to grant rights for commercial reproduction of maps by The Sanborn Library LLC, the copyright holder for the collection.

| | |
|---|---|
| Site Name: | Industrial Property |
| Address: | 232-244 Seigel Street |
| City, ST, ZIP: | Brooklyn, NY 11206 |
| Client: | Env. Business Consultants |
| EDR Inquiry: | 5499552.3 |
| Order Date: | 12/03/2018 |
| Certification # | 4E1F-4F1A-A0BF |
| Copyright | 1977 |

This Certified Sanborn Map combines the following sheets.
Outlined areas indicate map sheets within the collection.

0 Feet 150 300 600

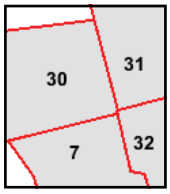


Volume 9, Sheet 32
Volume 9, Sheet 31
Volume 9, Sheet 30
Volume 9, Sheet 7

N

# Certified Sanborn® Map

1968

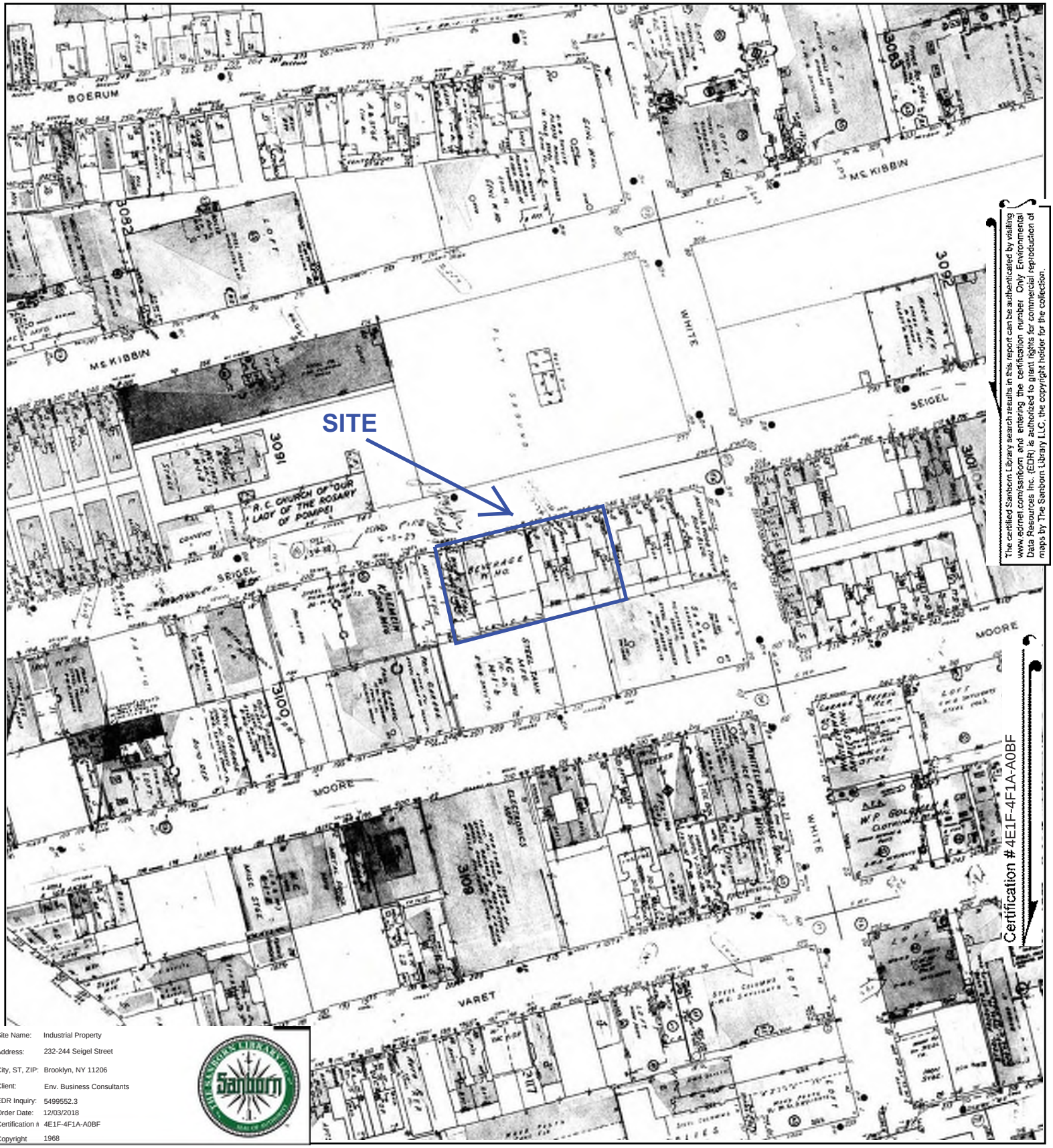


The certified Sanborn Library search results in this report can be authenticated by visiting www.edrnet.com/sanborn and entering the certification number. Only Environmental Data Resources Inc. (EDR) is authorized to grant rights for commercial reproduction of maps by The Sanborn Library LLC, the copyright holder for the collection.

| | |
|---|---|
| Site Name: | Industrial Property |
| Address: | 232-244 Seigel Street |
| City, ST, ZIP: | Brooklyn, NY 11206 |
| Client: | Env. Business Consultants |
| EDR Inquiry: | 5499552.3 |
| Order Date: | 12/03/2018 |
| Certification # | 4E1F-4F1A-A0BF |
| Copyright | 1968 |

This Certified Sanborn Map combines the following sheets.
Outlined areas indicate map sheets within the collection.

0 Feet 150 300 600

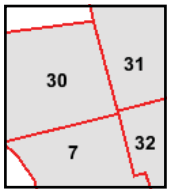


Volume 9, Sheet 32
Volume 9, Sheet 31
Volume 9, Sheet 30
Volume 9, Sheet 7

N

# Certified Sanborn® Map

1965

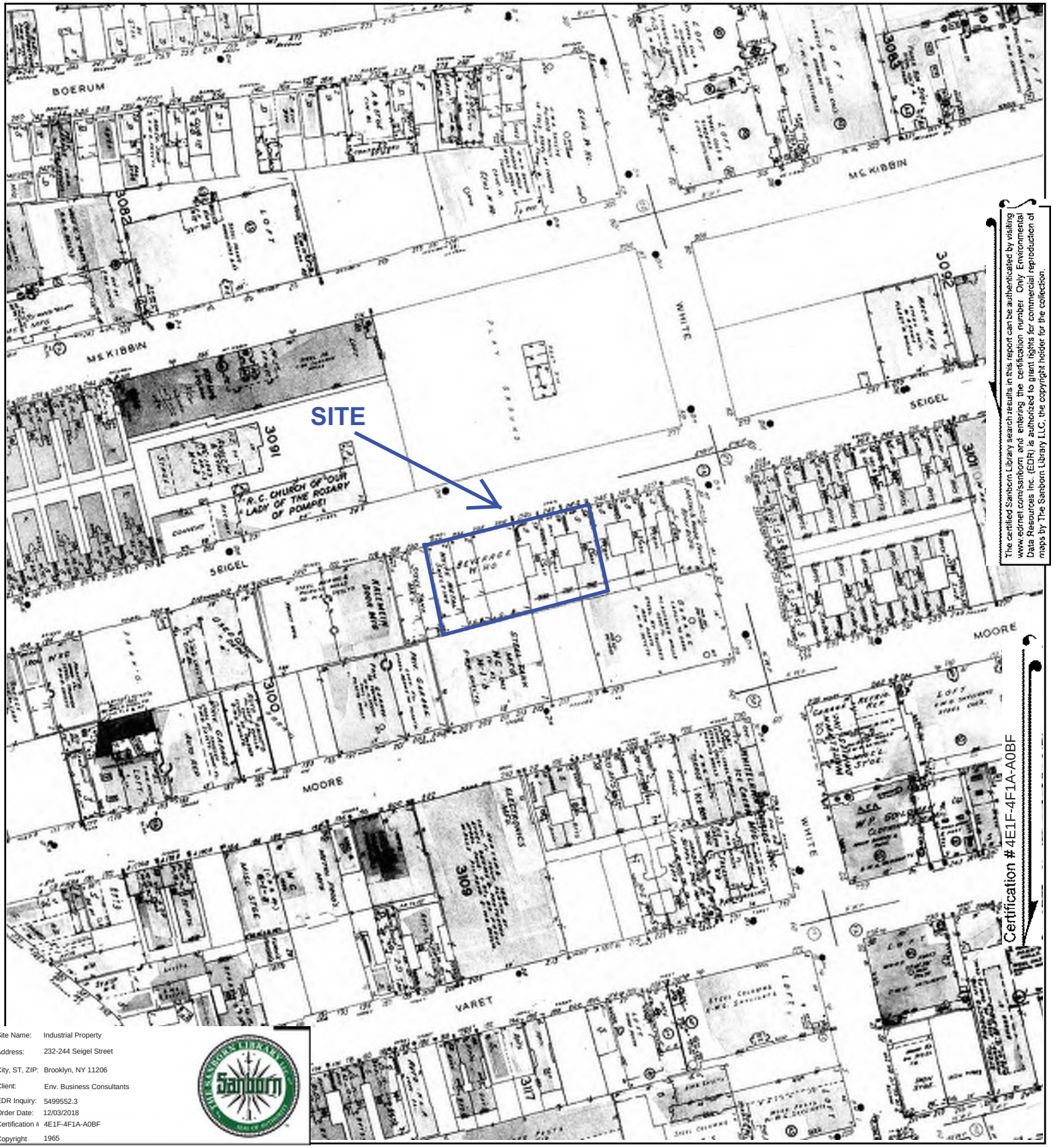


The certified Sanborn Library search results in this report can be authenticated by visiting www.edrnet.com/sanborn and entering the certification number. Only Environmental Data Resources Inc. (EDR) is authorized to grant rights for commercial reproduction of maps by The Sanborn Library LLC, the copyright holder for the collection.

| | |
|---|---|
| Site Name: | Industrial Property |
| Address: | 232-244 Seigel Street |
| City, ST, ZIP: | Brooklyn, NY 11206 |
| Client: | Env. Business Consultants |
| EDR Inquiry: | 5499552.3 |
| Order Date: | 12/03/2018 |
| Certification # | 4E1F-4F1A-A0BF |
| Copyright | 1965 |

This Certified Sanborn Map combines the following sheets.
Outlined areas indicate map sheets within the collection.

0 Feet 150 300 600

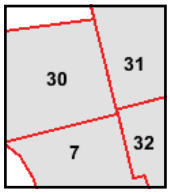


Volume 9, Sheet 32
Volume 9, Sheet 31
Volume 9, Sheet 30
Volume 9, Sheet 7

N

# Certified Sanborn® Map

1951

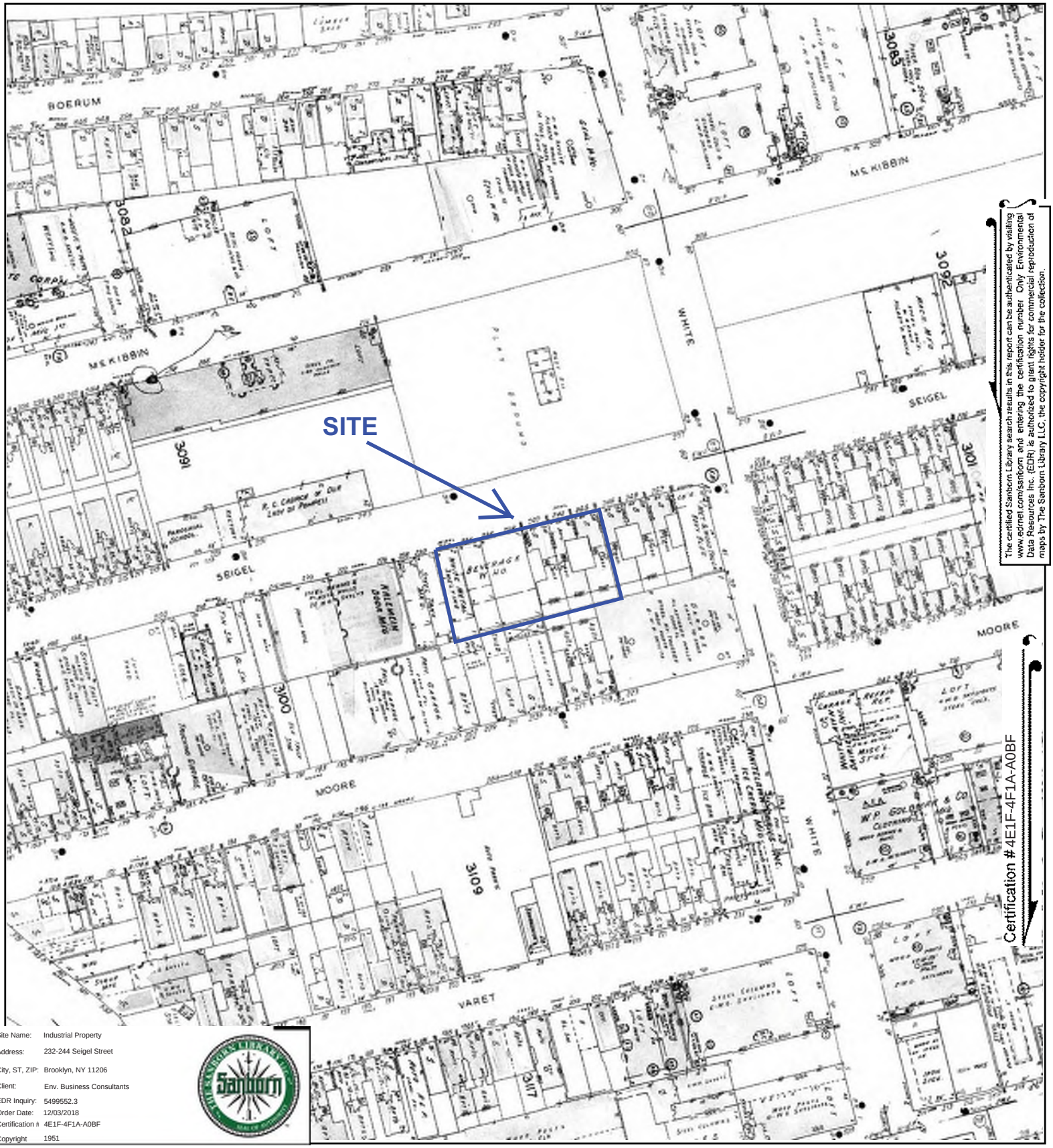


The certified Sanborn Library search results in this report can be authenticated by visiting www.edrnet.com/sanborn and entering the certification number. Only Environmental Data Resources Inc. (EDR) is authorized to grant rights for commercial reproduction of maps by The Sanborn Library LLC, the copyright holder for the collection.

| | |
|---|---|
| Site Name: | Industrial Property |
| Address: | 232-244 Seigel Street |
| City, ST, ZIP: | Brooklyn, NY 11206 |
| Client: | Env. Business Consultants |
| EDR Inquiry: | 5499552.3 |
| Order Date: | 12/03/2018 |
| Certification # | 4E1F-4F1A-A0BF |
| Copyright | 1951 |

This Certified Sanborn Map combines the following sheets.
Outlined areas indicate map sheets within the collection.

0 Feet 150 300 600

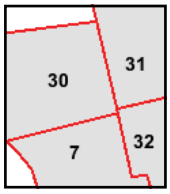


Volume 9, Sheet 32
Volume 9, Sheet 31
Volume 9, Sheet 30
Volume 9, Sheet 7

N

# Certified Sanborn® Map

1933

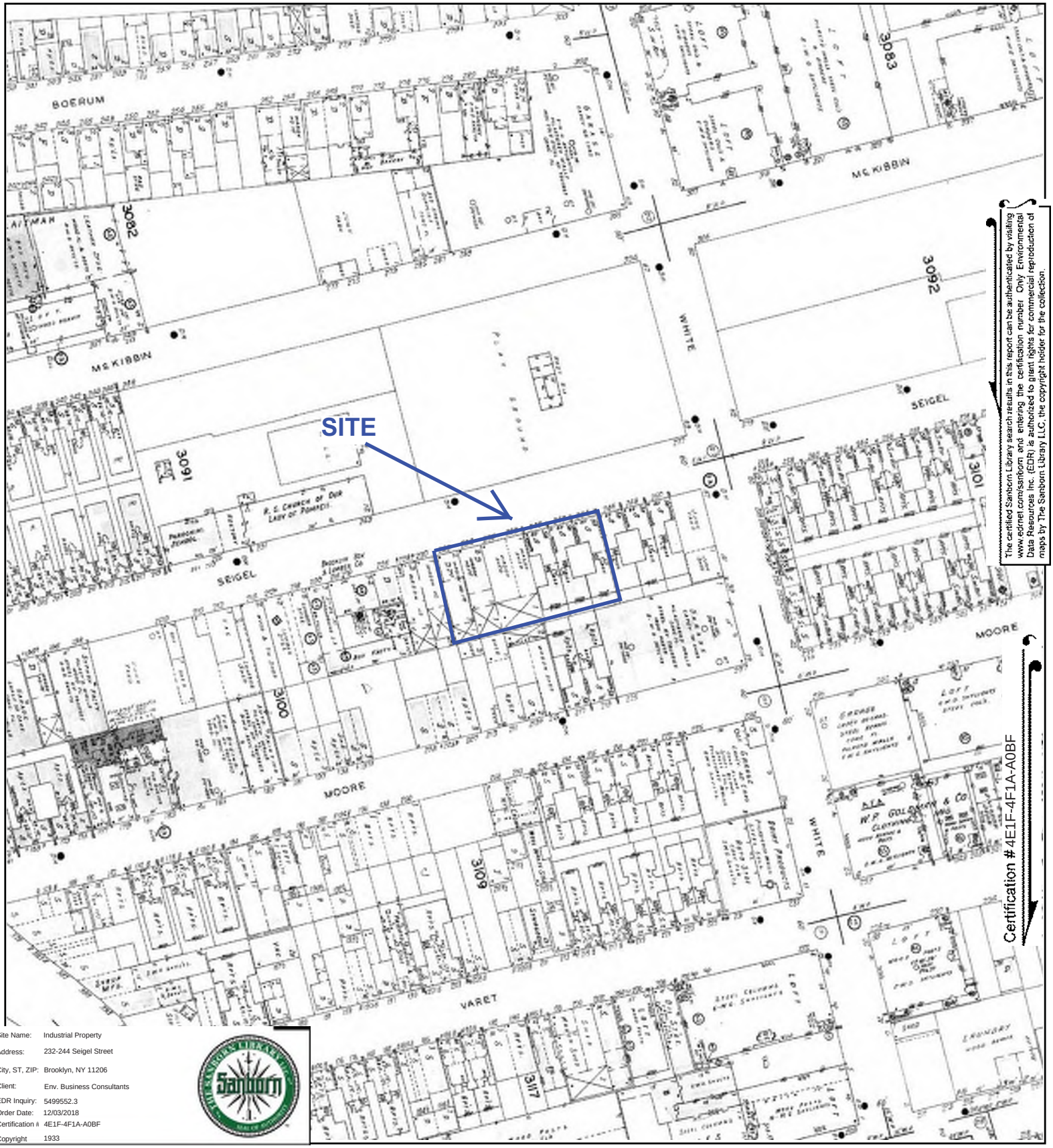


The certified Sanborn Library search results in this report can be authenticated by visiting www.edrnet.com/sanborn and entering the certification number. Only Environmental Data Resources Inc. (EDR) is authorized to grant rights for commercial reproduction of maps by The Sanborn Library LLC, the copyright holder for the collection.

| | |
|---|---|
| Site Name: | Industrial Property |
| Address: | 232-244 Seigel Street |
| City, ST, ZIP: | Brooklyn, NY 11206 |
| Client: | Env. Business Consultants |
| EDR Inquiry: | 5499552.3 |
| Order Date: | 12/03/2018 |
| Certification # | 4E1F-4F1A-A0BF |
| Copyright | 1933 |

This Certified Sanborn Map combines the following sheets.
Outlined areas indicate map sheets within the collection.

0 Feet 150 300 600

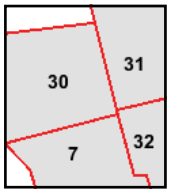


Volume 9, Sheet 32
Volume 9, Sheet 31
Volume 9, Sheet 30
Volume 9, Sheet 7

N

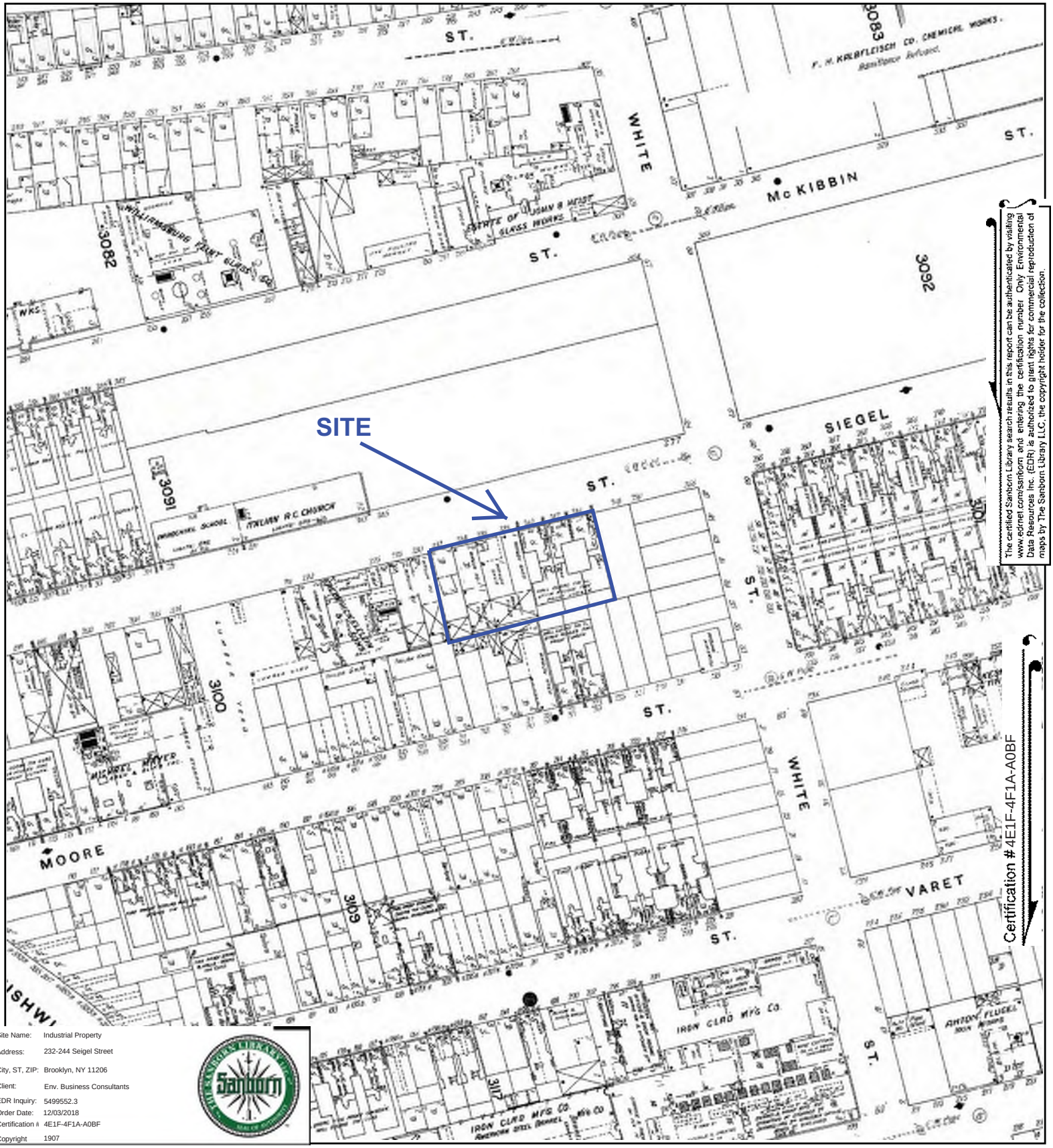


The certified Sanborn Library search results in this report can be authenticated by visiting www.edrnet.com/sanborn and entering the certification number. Only Environmental Data Resources Inc. (EDR) is authorized to grant rights for commercial reproduction of maps by The Sanborn Library LLC, the copyright holder for the collection.

| | |
|---|---|
| Site Name: | Industrial Property |
| Address: | 232-244 Seigel Street |
| City, ST, ZIP: | Brooklyn, NY 11206 |
| Client: | Env. Business Consultants |
| EDR Inquiry: | 5499552.3 |
| Order Date: | 12/03/2018 |
| Certification # | 4E1F-4F1A-A0BF |
| Copyright | 1907 |

This Certified Sanborn Map combines the following sheets.
Outlined areas indicate map sheets within the collection.

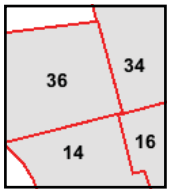


Volume 9, Sheet 36
Volume 9, Sheet 34
Volume 9, Sheet 16
Volume 9, Sheet 14

0 Feet 150 300 600

N

# Certified Sanborn® Map

1888

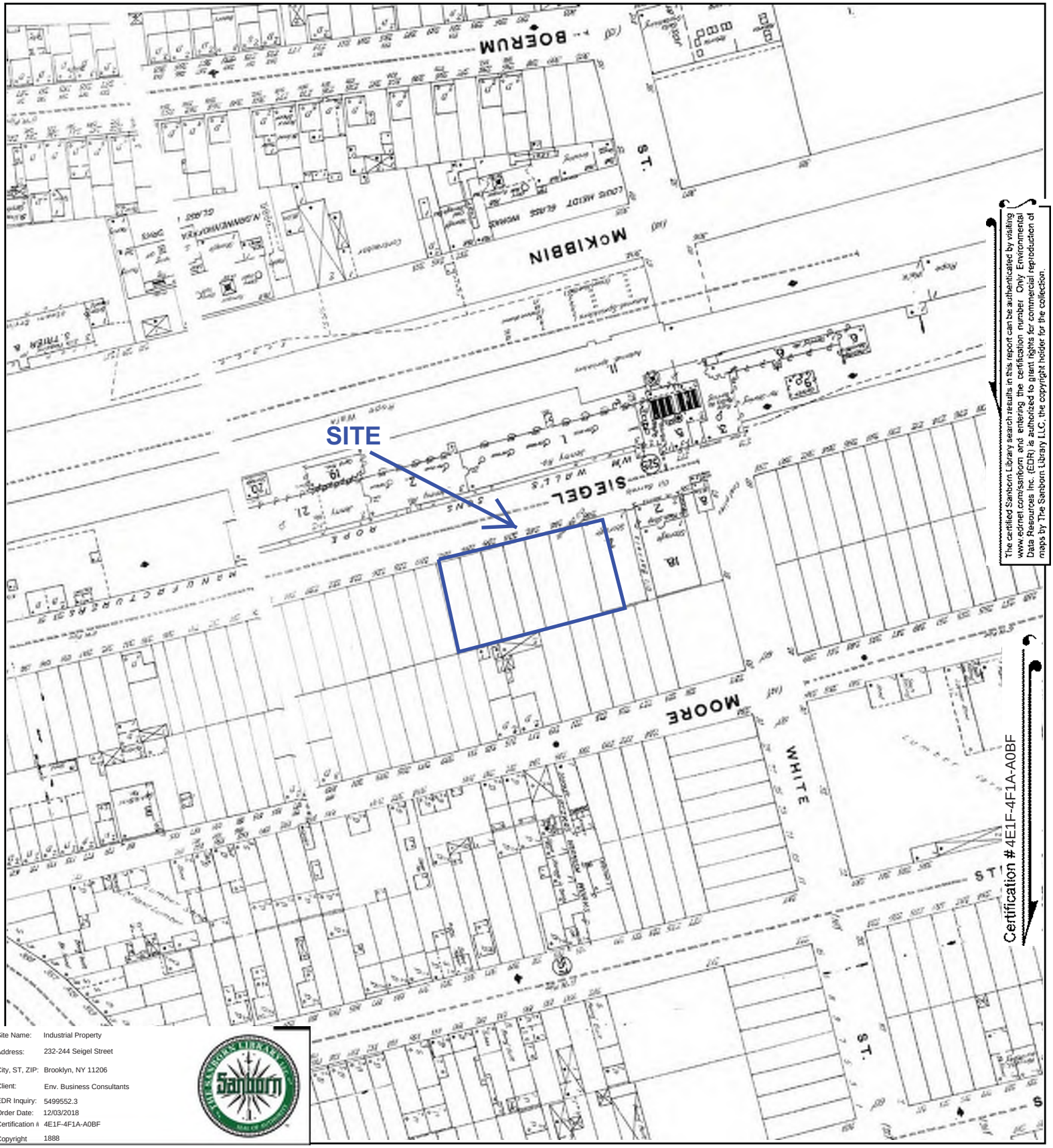


The certified Sanborn Library search results in this report can be authenticated by visiting www.edrnet.com/sanborn and entering the certification number. Only Environmental Data Resources Inc. (EDR) is authorized to grant rights for commercial reproduction of maps by The Sanborn Library LLC, the copyright holder for the collection.

| | |
|---|---|
| Site Name: | Industrial Property |
| Address: | 232-244 Seigel Street |
| City, ST, ZIP: | Brooklyn, NY 11206 |
| Client: | Env. Business Consultants |
| EDR Inquiry: | 5499552.3 |
| Order Date: | 12/03/2018 |
| Certification # | 4E1F-4F1A-A0BF |
| Copyright | 1888 |

This Certified Sanborn Map combines the following sheets.
Outlined areas indicate map sheets within the collection.

0 Feet 150 300 600

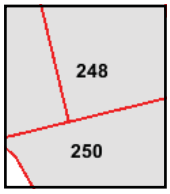


Volume 9, Sheet 250
Volume 9, Sheet 248
Volume 9, Sheet 248

N

**Industrial Property**

232-244 Seigel Street

Brooklyn, NY 11206

Inquiry Number: 5499552.8

December 03, 2018

# The EDR Aerial Photo Decade Package

6 Armstrong Road, 4th floor
Shelton, CT 06484
Toll Free: 800.352.0050
www.edrnet.com

# EDR Aerial Photo Decade Package

12/03/18

| Site Name: | Client Name: |
|---|---|
| Industrial Property | Env. Business Consultants |
| 232-244 Seigel Street | 1808 Middle Country Road |
| Brooklyn, NY 11206 | Ridge, NY 11961 |
| EDR Inquiry # 5499552.8 | Contact: Keith Butler |

Environmental Data Resources, Inc. (EDR) Aerial Photo Decade Package is a screening tool designed to assist environmental professionals in evaluating potential liability on a target property resulting from past activities. EDR's professional researchers provide digitally reproduced historical aerial photographs, and when available, provide one photo per decade.

***Search Results:***

| Year | Scale | Details | Source |
|---|---|---|---|
| 2017 | 1"=500' | Flight Year: 2017 | USDA/NAIP |
| 2013 | 1"=500' | Flight Year: 2013 | USDA/NAIP |
| 2009 | 1"=500' | Flight Year: 2009 | USDA/NAIP |
| 2006 | 1"=500' | Flight Year: 2006 | USDA/NAIP |
| 1994 | 1"=750' | Flight Date: April 04, 1994 | USGS |
| 1991 | 1"=500' | Flight Date: March 09, 1991 | NAPP |
| 1984 | 1"=500' | Flight Date: March 26, 1984 | USDA |
| 1980 | 1"=500' | Flight Date: July 25, 1980 | NOAA |
| 1976 | 1"=500' | Flight Date: October 29, 1976 | USGS |
| 1974 | 1"=500' | Flight Date: October 19, 1974 | NOAA |
| 1966 | 1"=500' | Flight Date: February 23, 1966 | USGS |
| 1961 | 1"=500' | Flight Date: April 12, 1961 | EDR Proprietary Aerial Viewpoint |
| 1954 | 1"=500' | Flight Date: January 04, 1954 | USGS |
| 1951 | 1"=500' | Flight Date: April 21, 1951 | EDR Proprietary Aerial Viewpoint |
| 1941 | 1"=500' | Flight Date: January 01, 1941 | FirstSearch |
| 1924 | 1"=500' | Flight Date: July 01, 1924 | FAIR |

When delivered electronically by EDR, the aerial photo images included with this report are for ONE TIME USE ONLY. Further reproduction of these aerial photo images is prohibited without permission from EDR. For more information contact your EDR Account Executive.

Disclaimer - Copyright and Trademark Notice

This Report contains certain information obtained from a variety of public and other sources reasonably available to Environmental Data Resources, Inc. It cannot be concluded from this Report that coverage information for the target and surrounding properties does not exist from other sources. NO WARRANTY EXPRESSED OR IMPLIED, IS MADE WHATSOEVER IN CONNECTION WITH THIS REPORT. ENVIRONMENTAL DATA RESOURCES, INC. SPECIFICALLY DISCLAIMS THE MAKING OF ANY SUCH WARRANTIES, INCLUDING WITHOUT LIMITATION, MERCHANTABILITY OR FITNESS FOR A PARTICULAR USE OR PURPOSE. ALL RISK IS ASSUMED BY THE USER. IN NO EVENT SHALL ENVIRONMENTAL DATA RESOURCES, INC. BE LIABLE TO ANYONE, WHETHER ARISING OUT OF ERRORS OR OMISSIONS, NEGLIGENCE, ACCIDENT OR ANY OTHER CAUSE, FOR ANY LOSS OF DAMAGE, INCLUDING, WITHOUT LIMITATION, SPECIAL, INCIDENTAL, CONSEQUENTIAL, OR EXEMPLARY DAMAGES. ANY LIABILITY ON THE PART OF ENVIRONMENTAL DATA RESOURCES, INC. IS STRICTLY LIMITED TO A REFUND OF THE AMOUNT PAID FOR THIS REPORT. Purchaser accepts this Report "AS IS". Any analyses, estimates, ratings, environmental risk levels or risk codes provided in this Report are provided for illustrative purposes only, and are not intended to provide, nor should they be interpreted as providing any facts regarding, or prediction or forecast of, any environmental risk for any property. Only a Phase I Environmental Site Assessment performed by an environmental professional can provide information regarding the environmental risk for any property. Additionally, the information provided in this Report is not to be construed as legal advice.

Copyright 2018 by Environmental Data Resources, Inc. All rights reserved. Reproduction in any media or format, in whole or in part, of any report or map of Environmental Data Resources, Inc., or its affiliates, is prohibited without prior written permission.

EDR and its logos (including Sanborn and Sanborn Map) are trademarks of Environmental Data Resources, Inc. or its affiliates. All other trademarks used herein are the property of their respective owners.

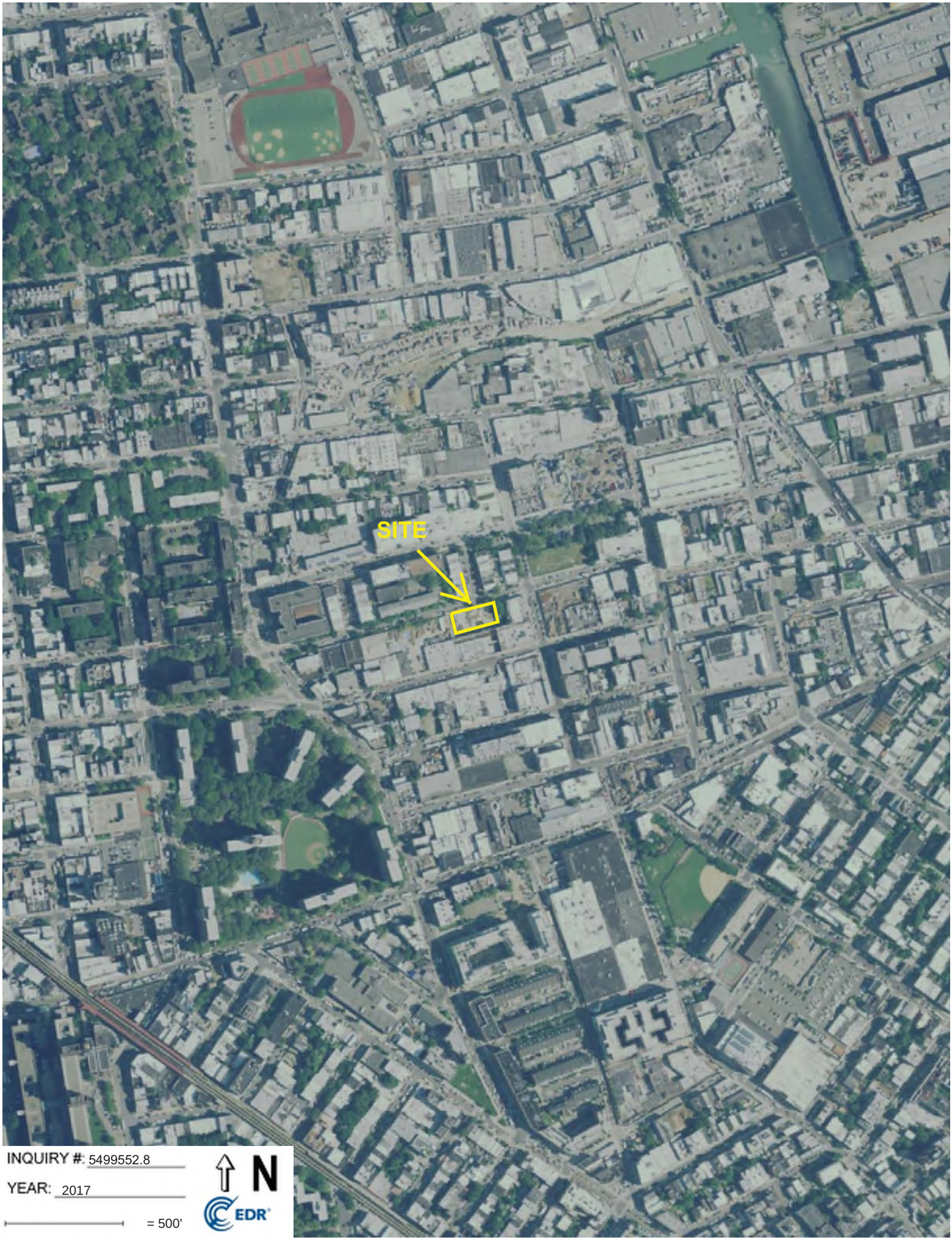
SITE
INQUIRY #: 5499552.8
YEAR: 2017
= 500'
N
EDR

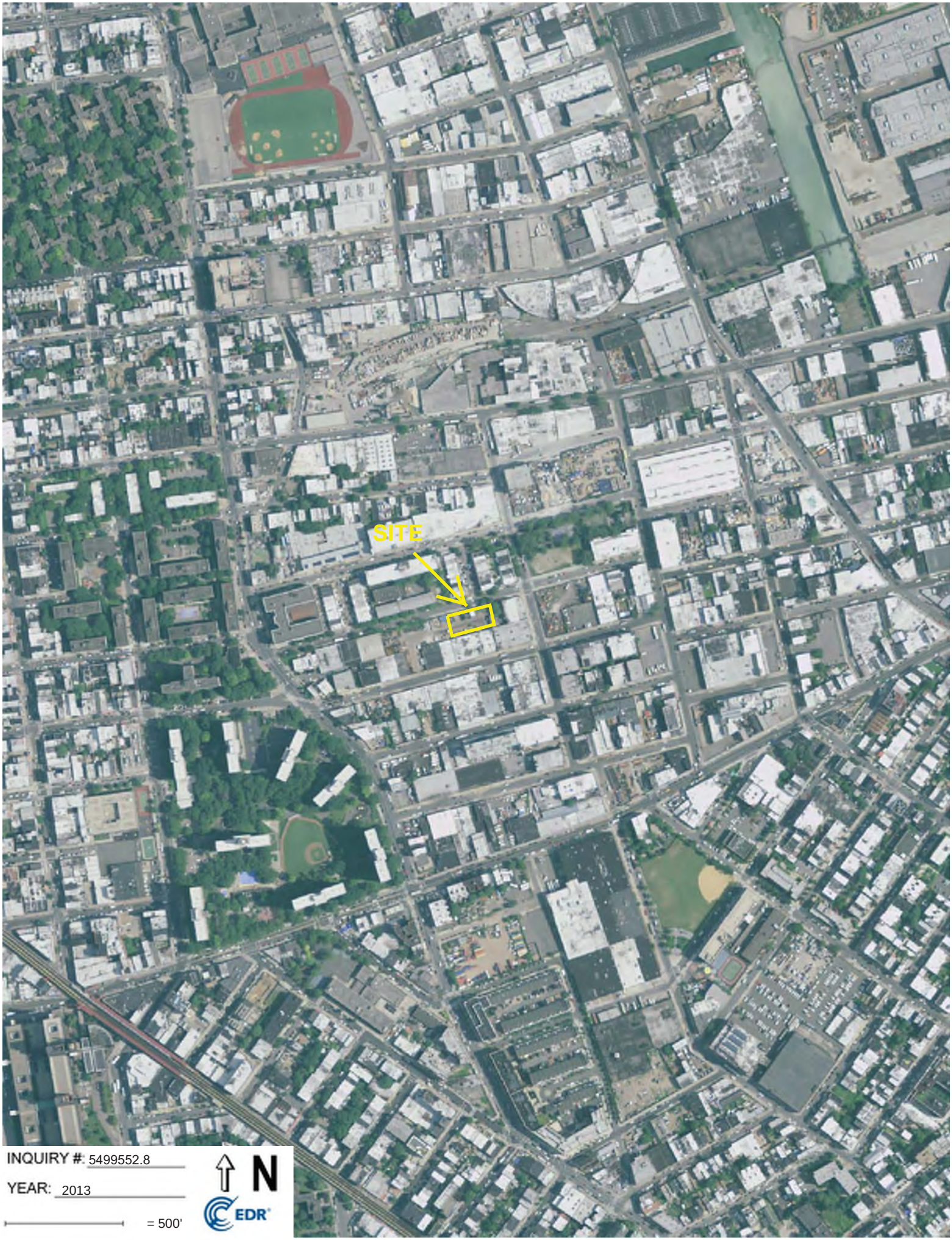
SITE
INQUIRY #: 5499552.8
YEAR: 2013
= 500'
N
EDR

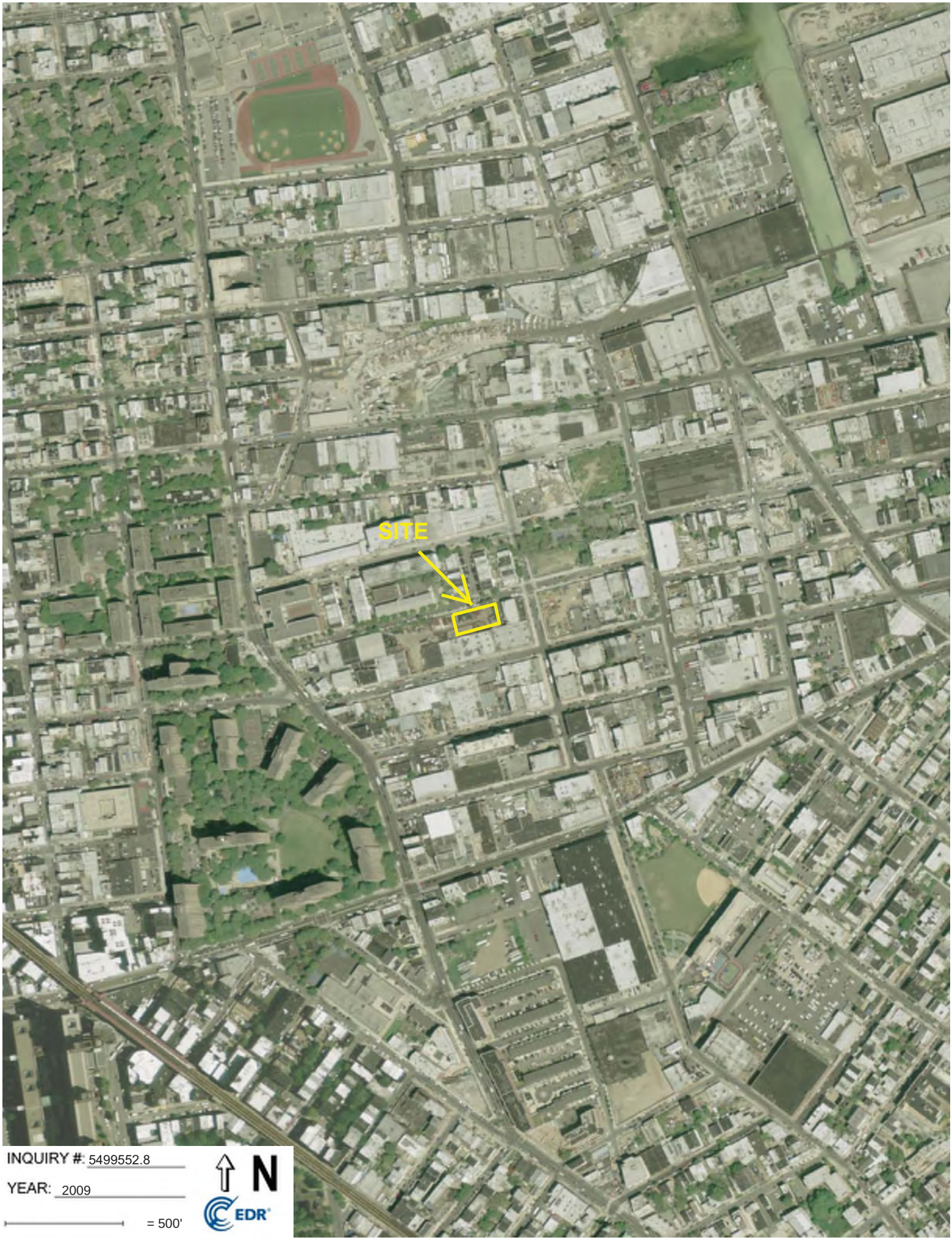
SITE
INQUIRY #: 5499552.8
YEAR: 2009
= 500'
N
EDR

SITE
INQUIRY #: 5499552.8
YEAR: 2006
= 500'
N
EDR

SITE
INQUIRY #: 5499552.8
YEAR: 1994
= 750'
N
EDR

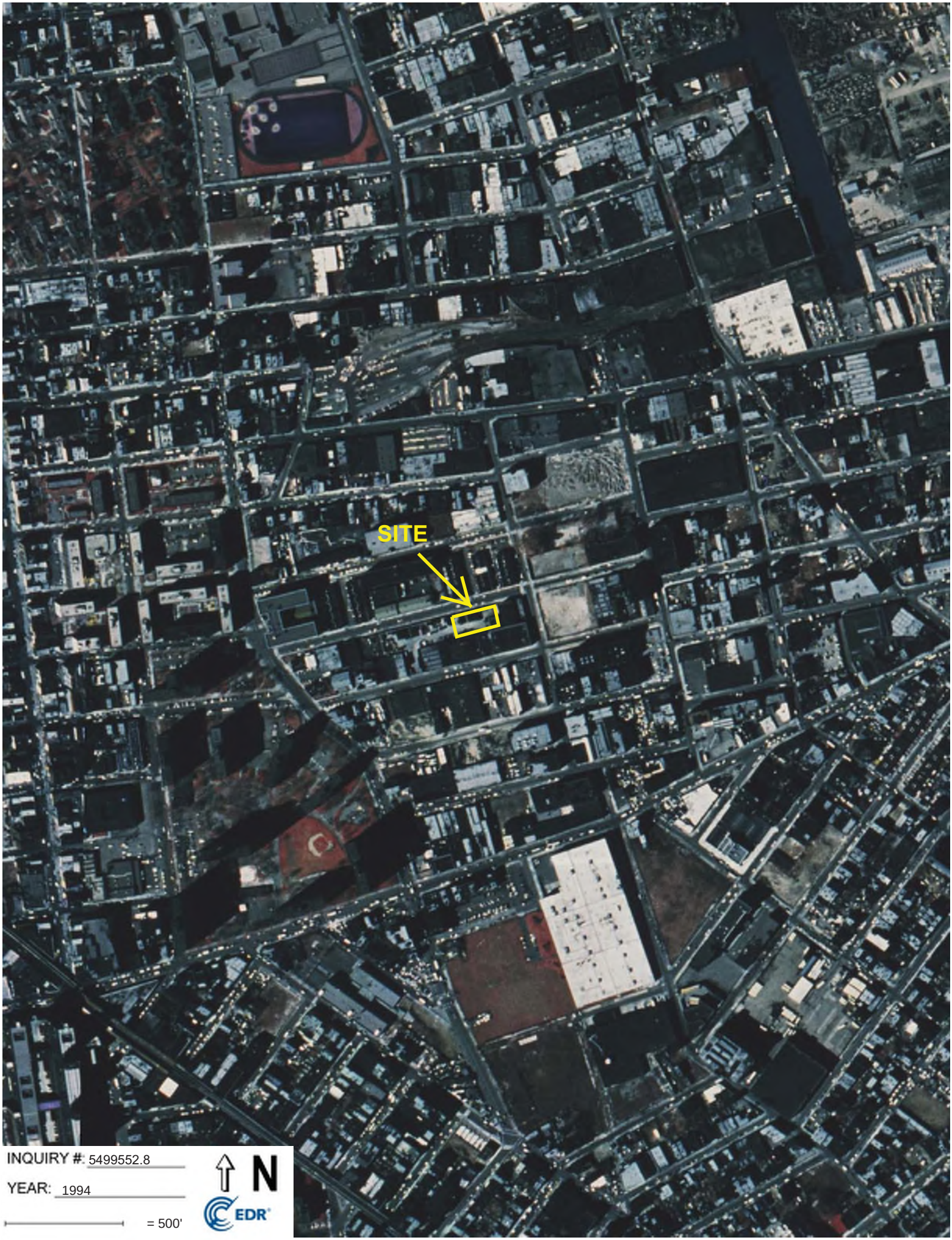
SITE
INQUIRY #: 5499552.8
YEAR: 1994
= 500'
N
EDR


SITE
INQUIRY #: 5499552.8
YEAR: 1991
= 500'
N
EDR

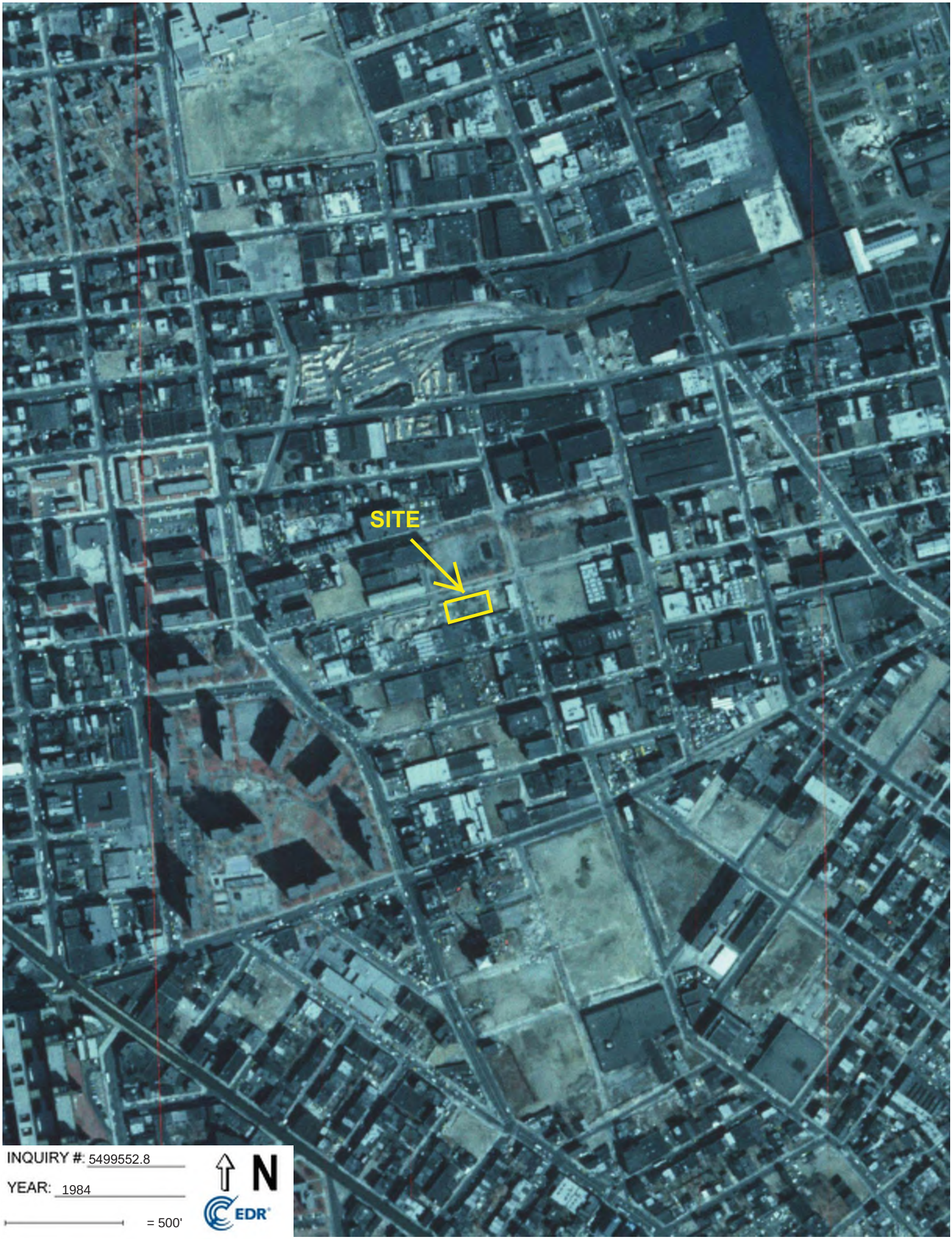
SITE
INQUIRY #: 5499552.8
YEAR: 1984
= 500'
N
EDR

SITE
INQUIRY #: 5499552.8
YEAR: 1980
= 500'
N
EDR

SITE
INQUIRY #: 5499552.8
YEAR: 1976
= 500'
N
EDR

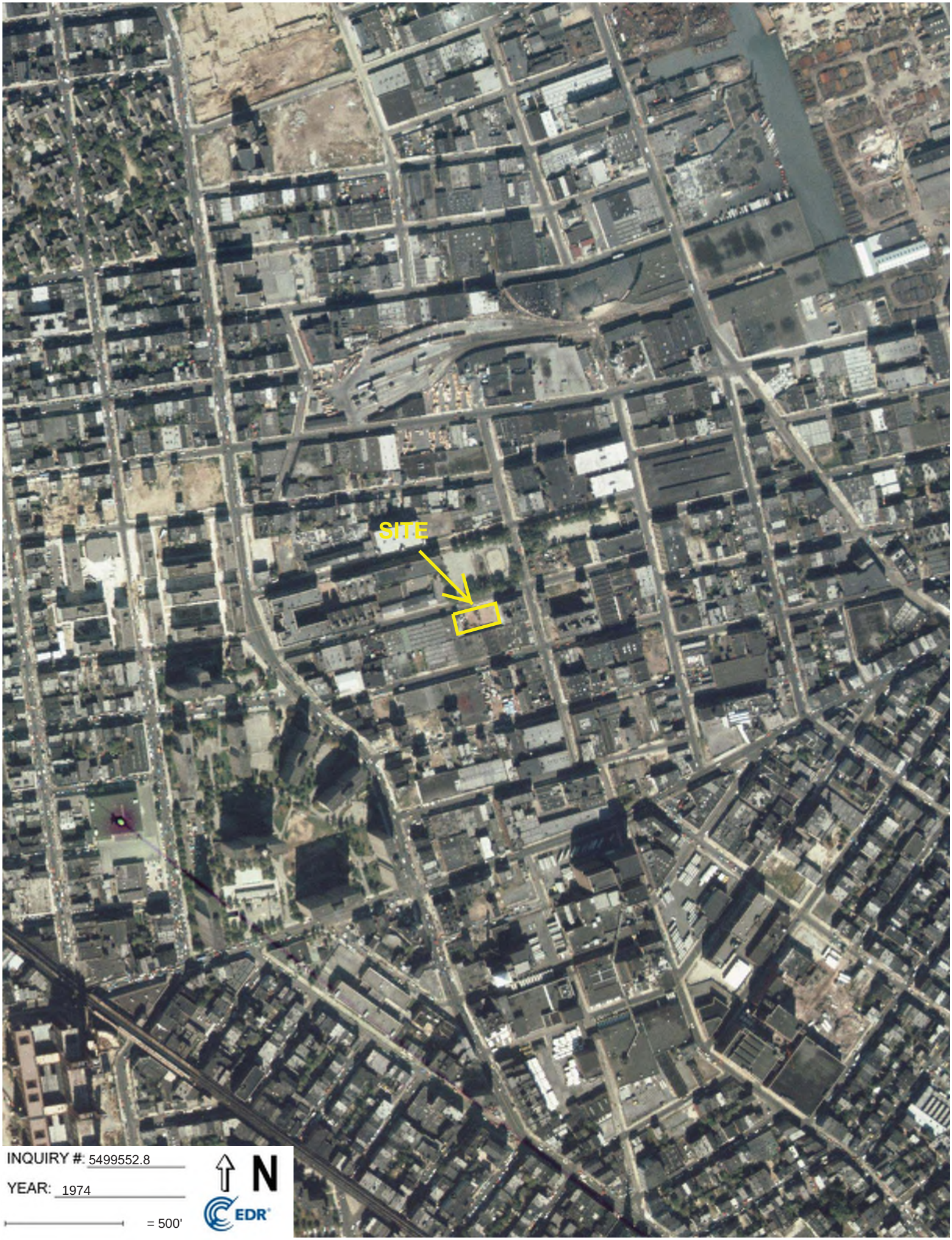


INQUIRY #: 5499552.8

YEAR: 1974

= 500'

N

EDR

SITE
INQUIRY #: 5499552.8
YEAR: 1966
= 500'
N
EDR

SITE
INQUIRY #: 5499552.8
YEAR: 1961
= 500'
N
EDR

SITE
INQUIRY #: 5499552.8
YEAR: 1954
= 500'
N
EDR

SITE
INQUIRY #: 5499552.8
YEAR: 1951
= 500'
N
EDR

INQUIRY #: 5499552.8

YEAR: 1941

= 500'

EDR

SITE
INQUIRY #: 5499552.8
YEAR: 1924
= 500'
N
EDR

Industrial Property

232-244 Seigel Street

Brooklyn, NY 11206

Inquiry Number: 5499552.4

November 30, 2018

# EDR Historical Topo Map Report

## with QuadMatch™

6 Armstrong Road, 4th floor
Shelton, CT 06484
Toll Free: 800.352.0050
www.edrnet.com

# EDR Historical Topo Map Report

11/30/18

| Site Name: | Client Name: |
|---|---|
| Industrial Property | Env. Business Consultants |
| 232-244 Seigel Street | 1808 Middle Country Road |
| Brooklyn, NY 11206 | Ridge, NY 11961 |
| EDR Inquiry # 5499552.4 | Contact: Keith Butler |

EDR Topographic Map Library has been searched by EDR and maps covering the target property location as provided by Env. Business Consultants were identified for the years listed below. EDR's Historical Topo Map Report is designed to assist professionals in evaluating potential liability on a target property resulting from past activities. EDRs Historical Topo Map Report includes a search of a collection of public and private color historical topographic maps, dating back to the late 1800s.

| *Search Results:* | | *Coordinates:* | |
|---|---|---|---|
| **P.O.#** | NA | **Latitude:** | 40.704937 40° 42' 18" North |
| **Project:** | HEP1802 | **Longitude:** | -73.936091 -73° 56' 10" West |
| | | **UTM Zone:** | Zone 18 North |
| | | **UTM X Meters:** | 589874.99 |
| | | **UTM Y Meters:** | 4506547.33 |
| | | **Elevation:** | 18.00' above sea level |

**Maps Provided:**

| | |
|---|---|
| 2013 | 1897 |
| 1995 | |
| 1979 | |
| 1967 | |
| 1956 | |
| 1947 | |
| 1900 | |
| 1898 | |

**Disclaimer - Copyright and Trademark Notice**

This Report contains certain information obtained from a variety of public and other sources reasonably available to Environmental Data Resources, Inc. It cannot be concluded from this Report that coverage information for the target and surrounding properties does not exist from other sources. NO WARRANTY EXPRESSED OR IMPLIED, IS MADE WHATSOEVER IN CONNECTION WITH THIS REPORT. ENVIRONMENTAL DATA RESOURCES, INC. SPECIFICALLY DISCLAIMS THE MAKING OF ANY SUCH WARRANTIES, INCLUDING WITHOUT LIMITATION, MERCHANTABILITY OR FITNESS FOR A PARTICULAR USE OR PURPOSE. ALL RISK IS ASSUMED BY THE USER. IN NO EVENT SHALL ENVIRONMENTAL DATA RESOURCES, INC. BE LIABLE TO ANYONE, WHETHER ARISING OUT OF ERRORS OR OMISSIONS, NEGLIGENCE, ACCIDENT OR ANY OTHER CAUSE, FOR ANY LOSS OF DAMAGE, INCLUDING, WITHOUT LIMITATION, SPECIAL, INCIDENTAL, CONSEQUENTIAL, OR EXEMPLARY DAMAGES. ANY LIABILITY ON THE PART OF ENVIRONMENTAL DATA RESOURCES, INC. IS STRICTLY LIMITED TO A REFUND OF THE AMOUNT PAID FOR THIS REPORT. Purchaser accepts this Report "AS IS". Any analyses, estimates, ratings, environmental risk levels or risk codes provided in this Report are provided for illustrative purposes only, and are not intended to provide, nor should they be interpreted as providing any facts regarding, or prediction or forecast of, any environmental risk for any property. Only a Phase I Environmental Site Assessment performed by an environmental professional can provide information regarding the environmental risk for any property. Additionally, the information provided in this Report is not to be construed as legal advice.

Copyright 2018 by Environmental Data Resources, Inc. All rights reserved. Reproduction in any media or format, in whole or in part, of any report or map of Environmental Data Resources, Inc., or its affiliates, is prohibited without prior written permission.

EDR and its logos (including Sanborn and Sanborn Map) are trademarks of Environmental Data Resources, Inc. or its affiliates. All other trademarks used herein are the property of their respective owners.

## *Topo Sheet Key*

This EDR Topo Map Report is based upon the following USGS topographic map sheets.

### 2013 Source Sheets

Brooklyn

7.5-minute, 24000

### 1995 Source Sheets

Brooklyn

7.5-minute, 24000
Aerial Photo Revised 1977

### 1979 Source Sheets

Brooklyn

7.5-minute, 24000
Aerial Photo Revised 1977

### 1967 Source Sheets

Brooklyn

7.5-minute, 24000
Aerial Photo Revised 1966

## *Topo Sheet Key*

This EDR Topo Map Report is based upon the following USGS topographic map sheets.

### 1956 Source Sheets

Brooklyn

7.5-minute, 24000

### 1947 Source Sheets

Brooklyn

7.5-minute, 24000
Aerial Photo Revised 1940

### 1900 Source Sheets

Brooklyn

15-minute, 62500

### 1898 Source Sheets

Brooklyn

15-minute, 62500

## *Topo Sheet Key*

This EDR Topo Map Report is based upon the following USGS topographic map sheets.

### 1897 Source Sheets

Brooklyn

15-minute, 62500

# Historical Topo Map

2013

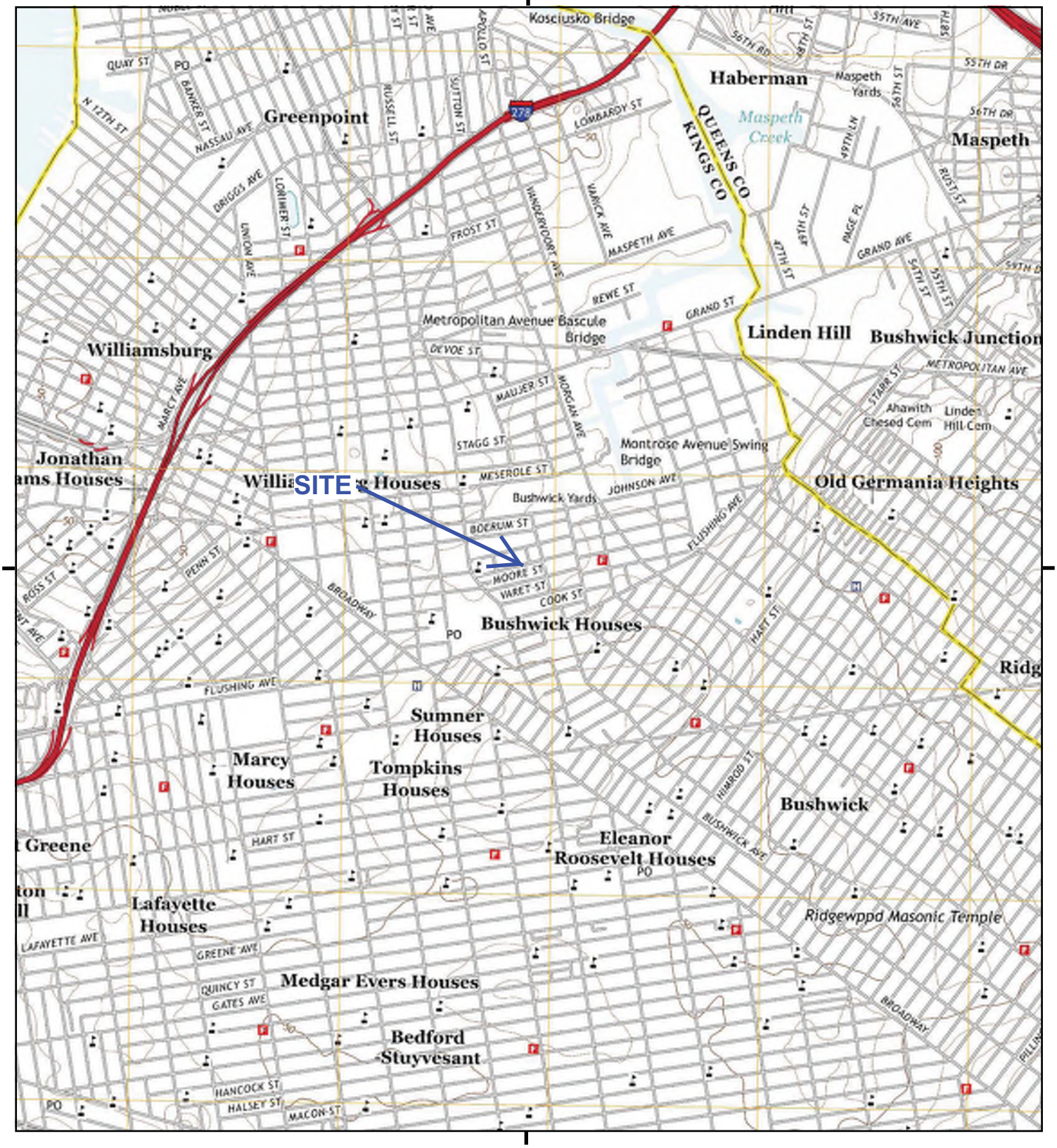


This report includes information from the following map sheet(s).

0 Miles 0.25 0.5 1 1.5

NW N NE
W E
SW S SE

TP, Brooklyn, 2013, 7.5-minute

SITE NAME: Industrial Property
ADDRESS: 232-244 Seigel Street
Brooklyn, NY 11206
CLIENT: Env. Business Consultants

N

# Historical Topo Map

1995

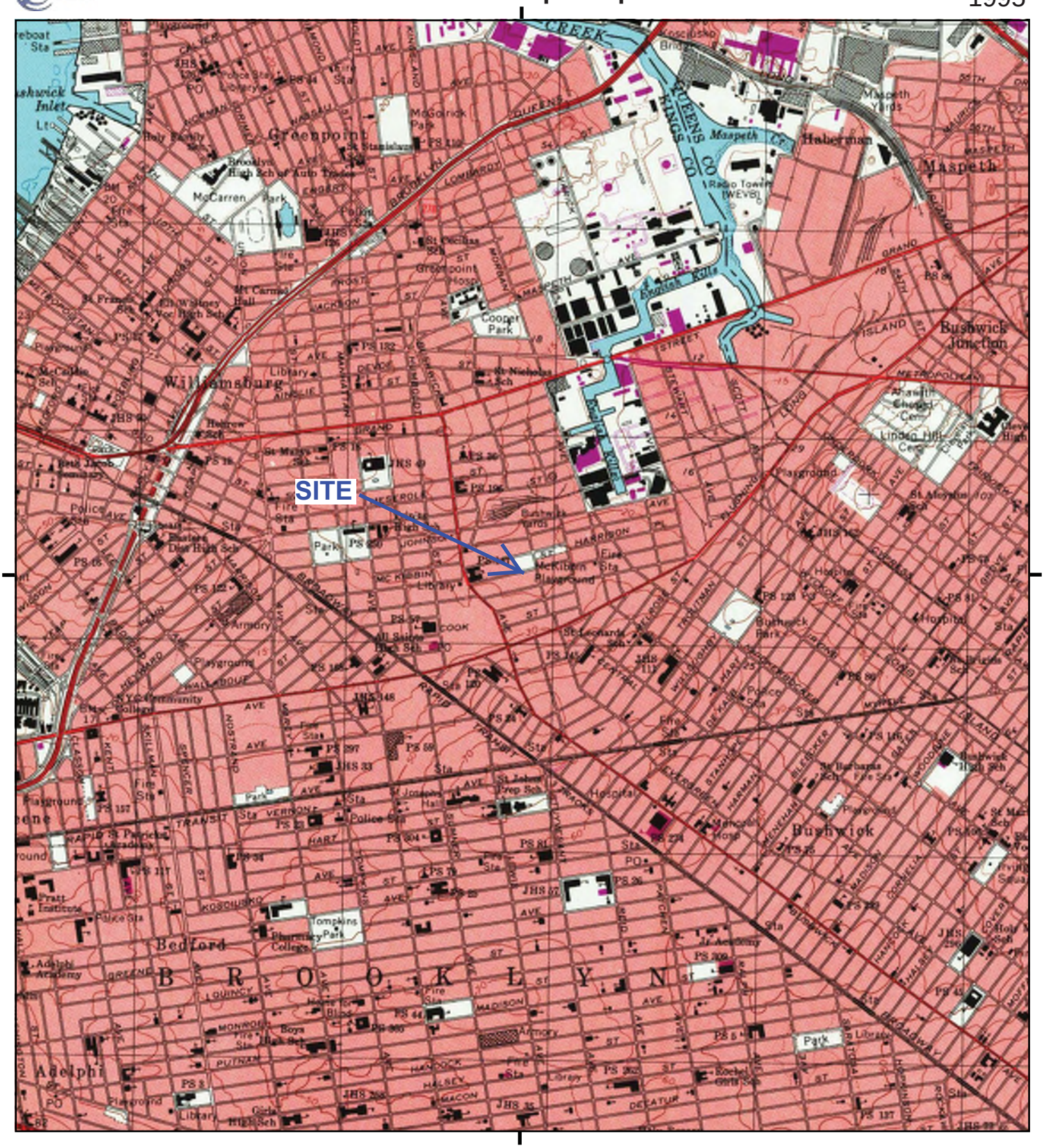


This report includes information from the following map sheet(s).

0 Miles 0.25 0.5 1 1.5

NW N NE
W E
SW S SE

TP, Brooklyn, 1995, 7.5-minute

SITE NAME: Industrial Property
ADDRESS: 232-244 Seigel Street
Brooklyn, NY 11206
CLIENT: Env. Business Consultants

N

# Historical Topo Map

1979

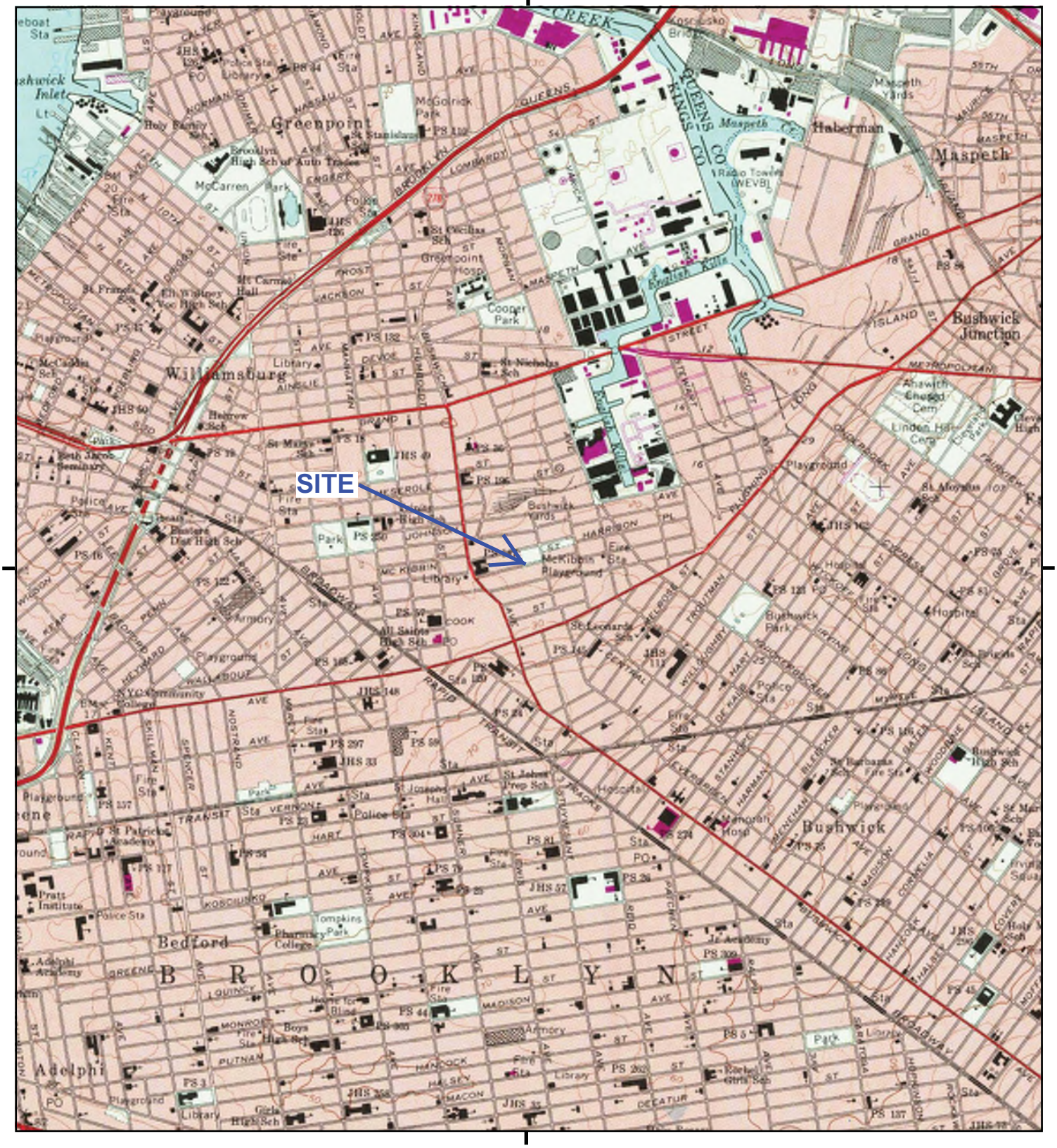
SITE
Greenpoint
Williamsburg
Bushwick
Bushwick Junction
Maspeth
Haberman
Bedford
Adelphi
B R O O K L Y N
McKibbin Playground
Bushwick Yards
Bushwick Park
Cooper Park
McCarren Park
Tompkins Park
Pratt Institute
Pharmacy College
Greenpoint Hosp
Radio Tower (WEVD)
Maspeth Yards
Playground
Hospital
Library
Armory
Police Sta
Fire Sta
Park
Cemetery
Bushwick High Sch
Girls High Sch
Boys High Sch
Brooklyn High Sch of Auto Trades
Holy Family Sch
St Francis
Eth Whitney Voc High Sch
Mt Carmel Hall
St Nicholas Sch
St Cecilias Sch
St Mary's
Beth Jacob Seminary
Pratt Institute
Adelphi Academy
St Patricks Academy
St Joseph Hall
St Johns Prep Sch
All Saints High Sch
St Leonards Sch
St Barbara's Sch
Jr Academy
Girls High Sch
Hebrew Sch
Eastern Dist High Sch
Brooklyn Navy Yard
Kosciusko Bridge
Greenpoint Yards
Linden Hill Cem
Ahawath Chesed Cem
Kings Co
Queens Co
Newtown Creek
Bushwick Inlet
Lt
Boat Sta
Playground
Fire Sta
Police Sta
Library
Park
Hospital
Armory
Cemetery
Bushwick High Sch
Girls High Sch
Boys High Sch
Jr Academy
Pratt Institute
Adelphi Academy
St Patricks Academy
St Johns Prep Sch
All Saints High Sch
St Leonards Sch
St Barbara's Sch
Greenpoint Hosp
Radio Tower (WEVD)
Maspeth Yards
Bushwick Yards
Greenpoint Yards
Kosciusko Bridge

# Historical Topo Map

1967

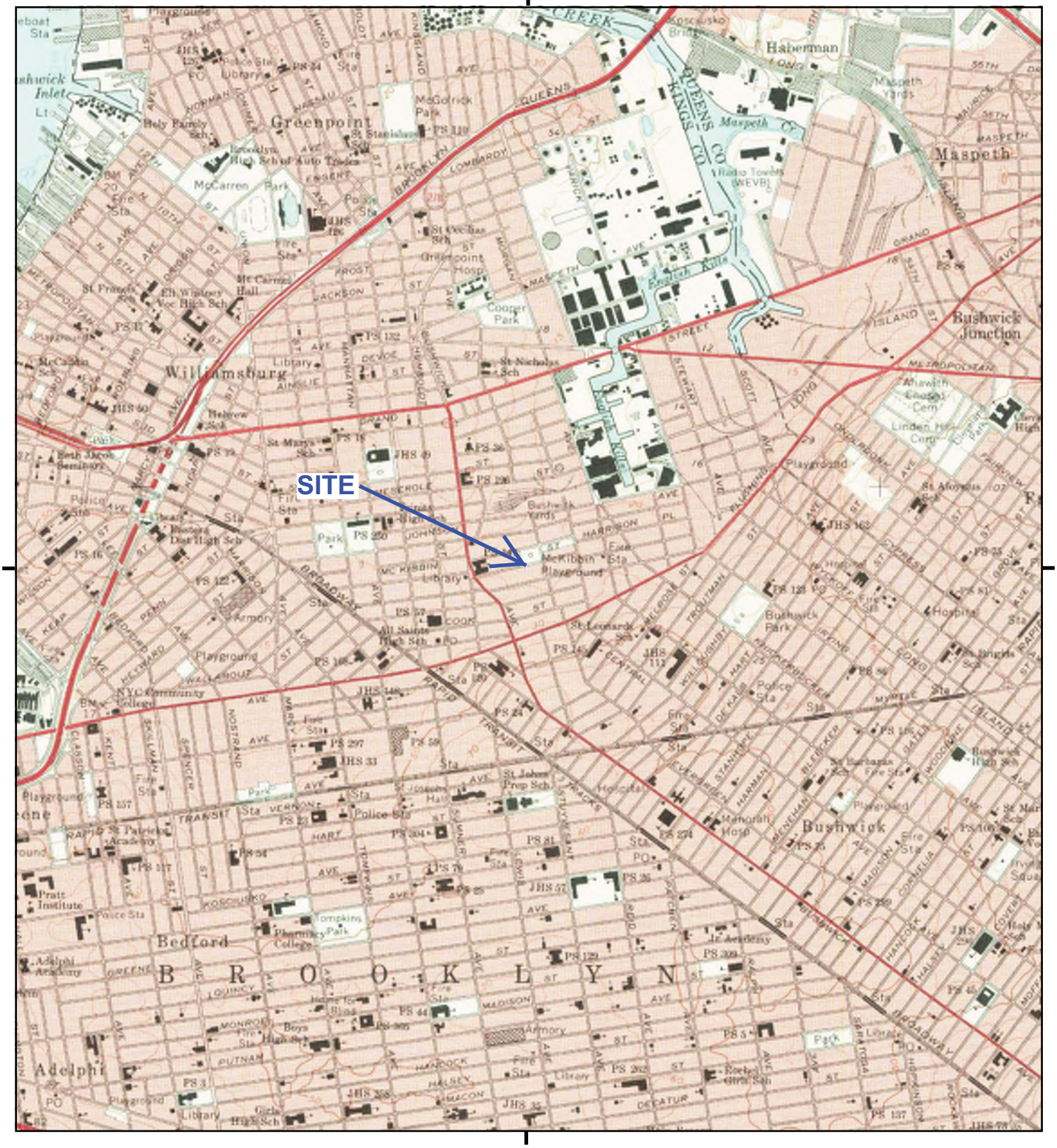


This report includes information from the following map sheet(s).

0 Miles 0.25 0.5 1 1.5

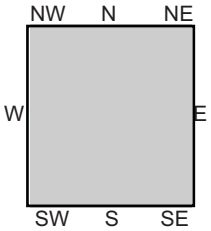


TP, Brooklyn, 1967, 7.5-minute

SITE NAME: Industrial Property
ADDRESS: 232-244 Seigel Street
Brooklyn, NY 11206
CLIENT: Env. Business Consultants

N

# Historical Topo Map

1956

This report includes information from the following map sheet(s).

0 Miles 0.25 0.5 1 1.5

NW N NE
W E
SW S SE

TP, Brooklyn, 1956, 7.5-minute

SITE NAME: Industrial Property
ADDRESS: 232-244 Seigel Street
Brooklyn, NY 11206
CLIENT: Env. Business Consultants

N

# Historical Topo Map

1947

This report includes information from the following map sheet(s).

0 Miles 0.25 0.5 1 1.5

NW N NE
W E
SW S SE

TP, Brooklyn, 1947, 7.5-minute

SITE NAME: Industrial Property
ADDRESS: 232-244 Seigel Street
Brooklyn, NY 11206
CLIENT: Env. Business Consultants

N

# Historical Topo Map

1900

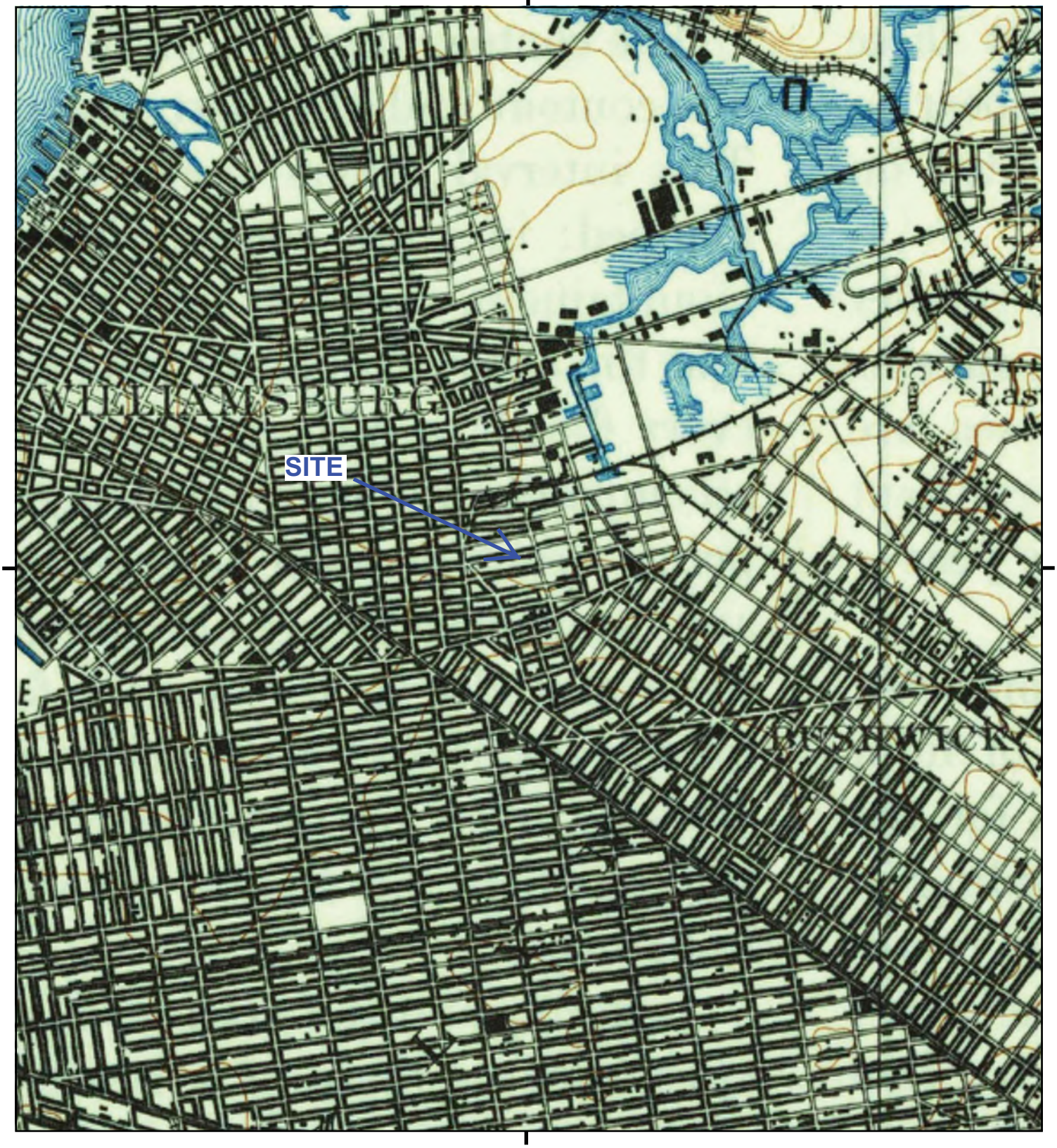


This report includes information from the following map sheet(s).

0 Miles 0.25 0.5 1 1.5

NW N NE
W E
SW S SE

TP, Brooklyn, 1900, 15-minute

SITE NAME: Industrial Property
ADDRESS: 232-244 Seigel Street
Brooklyn, NY 11206
CLIENT: Env. Business Consultants

N

# Historical Topo Map

1898

This report includes information from the following map sheet(s).

0 Miles 0.25 0.5 1 1.5

NW N NE
W E
SW S SE

TP, Brooklyn, 1898, 15-minute

SITE NAME: Industrial Property
ADDRESS: 232-244 Seigel Street
Brooklyn, NY 11206
CLIENT: Env. Business Consultants

N

# Historical Topo Map

1897

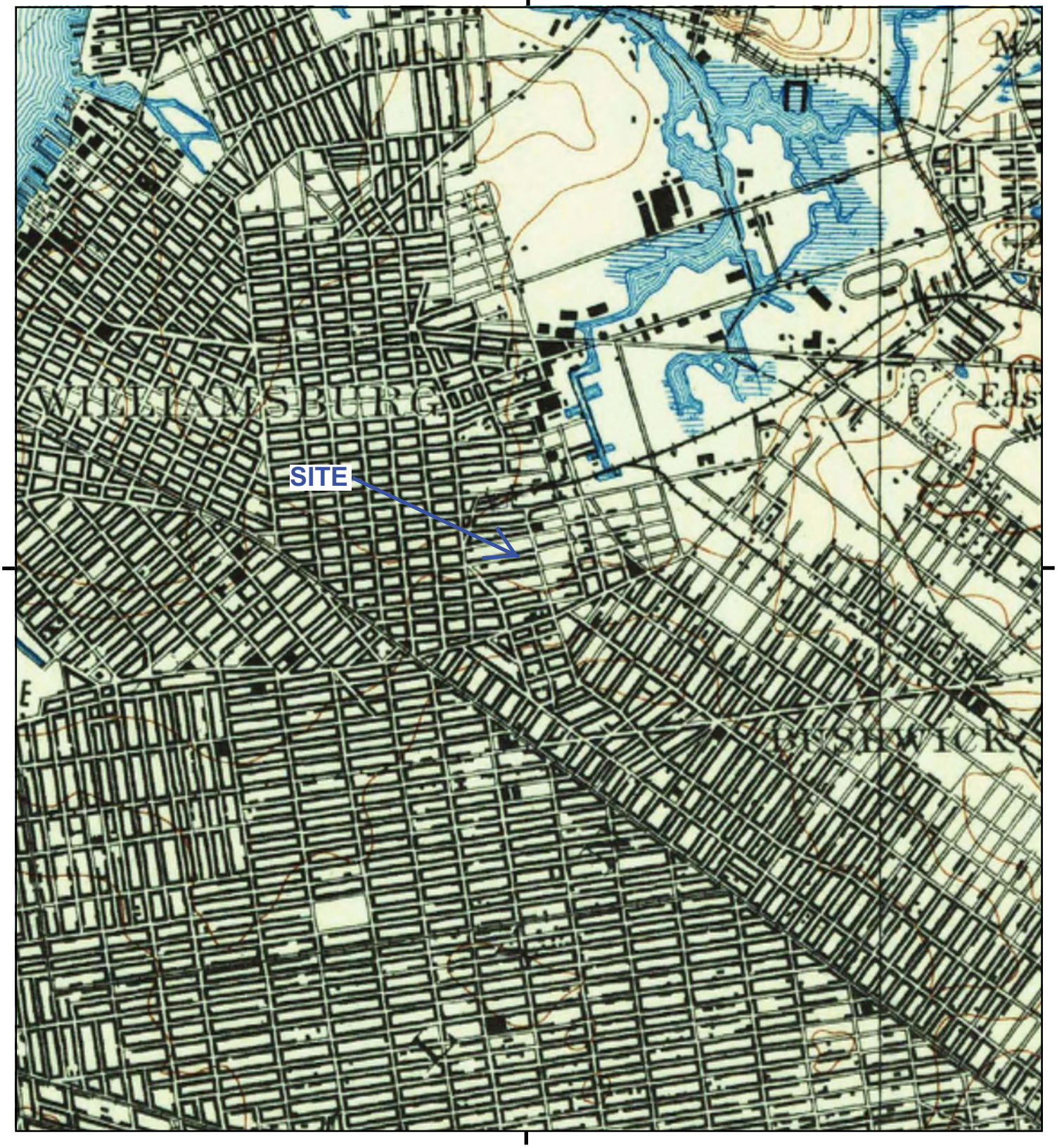


This report includes information from the following map sheet(s).

0 Miles 0.25 0.5 1 1.5

NW N NE
W E
SW S SE

TP, Brooklyn, 1897, 15-minute

SITE NAME: Industrial Property
ADDRESS: 232-244 Seigel Street
Brooklyn, NY 11206
CLIENT: Env. Business Consultants

N

**Industrial Property**
232-244 Seigel Street
Brooklyn, NY 11206

Inquiry Number: 5499552.5
December 03, 2018

# The EDR-City Directory Abstract

Environmental Data Resources Inc

6 Armstrong Road
Shelton, CT 06484
800.352.0050
www.edrnet.com

# TABLE OF CONTENTS

## SECTION

**Executive Summary**

**Findings**

**City Directory Images**

***Thank you for your business.***
Please contact EDR at 1-800-352-0050
with any questions or comments.

**Disclaimer - Copyright and Trademark Notice**

This Report contains certain information obtained from a variety of public and other sources reasonably available to Environmental Data Resources, Inc. It cannot be concluded from this Report that coverage information for the target and surrounding properties does not exist from other sources. **NO WARRANTY EXPRESSED OR IMPLIED, IS MADE WHATSOEVER IN CONNECTION WITH THIS REPORT. ENVIRONMENTAL DATA RESOURCES, INC. SPECIFICALLY DISCLAIMS THE MAKING OF ANY SUCH WARRANTIES, INCLUDING WITHOUT LIMITATION, MERCHANTABILITY OR FITNESS FOR A PARTICULAR USE OR PURPOSE. ALL RISK IS ASSUMED BY THE USER. IN NO EVENT SHALL ENVIRONMENTAL DATA RESOURCES, INC. BE LIABLE TO ANYONE, WHETHER ARISING OUT OF ERRORS OR OMISSIONS, NEGLIGENCE, ACCIDENT OR ANY OTHER CAUSE, FOR ANY LOSS OR DAMAGE, INCLUDING, WITHOUT LIMITATION, SPECIAL, INCIDENTAL, CONSEQUENTIAL, OR EXEMPLARY DAMAGES. ANY LIABILITY ON THE PART OF ENVIRONMENTAL DATA RESOURCES, INC. IS STRICTLY LIMITED TO A REFUND OF THE AMOUNT PAID FOR THIS REPORT.** Purchaser accepts this Report "AS IS". Any analyses, estimates, ratings, environmental risk levels or risk codes provided in this Report are provided for illustrative purposes only, and are not intended to provide, nor should they be interpreted as providing any facts regarding, or prediction orforecast of, any environmental risk for any property. Only a Phase I Environmental Site Assessment performed by an environmental professional can provide information regarding the environmental risk for any property. Additionally, the information provided in this Report is not to be construed as legal advice.

Copyright 2017 by Environmental Data Resources, Inc. All rights reserved. Reproduction in any media or format, in whole or in part, of any report or map of Environmental Data Resources, Inc. or its affiliates is prohibited without prior written permission.

EDR and its logos (including Sanborn and Sanborn Map) are trademarks of Environmental Data Resources, Inc. or its affiliates. All other trademarks used herein are the property of their respective owners.

# EXECUTIVE SUMMARY

## DESCRIPTION

Environmental Data Resources, Inc.'s (EDR) City Directory Abstract is a screening tool designed to assist environmental professionals in evaluating potential liability on a target property resulting from past activities. EDR's City Directory Abstract includes a search and abstract of available city directory data. For each address, the directory lists the name of the corresponding occupant at five year intervals.

Business directories including city, cross reference and telephone directories were reviewed, if available, at approximately five year intervals for the years spanning 1928 through 2014. This report compiles information gathered in this review by geocoding the latitude and longitude of properties identified and gathering information about properties within 200 feet of the target property.

A summary of the information obtained is provided in the text of this report.

## RECORD SOURCES

EDR's Digital Archive combines historical directory listings from sources such as Cole Information and Dun & Bradstreet. These standard sources of property information complement and enhance each other to provide a more comprehensive report.

EDR is licensed to reproduce certain City Directory works by the copyright holders of those works. The purchaser of this EDR City Directory Report may include it in report(s) delivered to a customer. Reproduction of City Directories without permission of the publisher or licensed vendor may be a violation of copyright.

Data by
infoUSA®
Copyright©2008
All Rights Reserved

## RESEARCH SUMMARY

The following research sources were consulted in the preparation of this report. An "X" indicates where information was identified in the source and provided in this report.

| Year | Source | TP | Adjoining | Text Abstract | Source Image |
|---|---|---|---|---|---|
| 2014 | EDR Digital Archive | - | X | X | - |
| 2010 | EDR Digital Archive | - | X | X | - |
| 2005 | Hill-Donnelly Corporation | - | X | X | - |
| 2000 | Cole Information Services | - | X | X | - |
| | Cole Information Services | X | X | X | - |
| 1997 | NYNEX | - | X | X | - |
| 1992 | NYNEX Informantion Resource Co. | - | X | X | - |
| 1985 | NYNEX Information Resources Company | - | X | X | - |
| 1980 | New York Telephone | - | X | X | - |
| 1976 | New York Telephone | - | X | X | - |
| | New York Telephone | X | X | X | - |
| 1973 | New York Telephone | - | X | X | - |

# EXECUTIVE SUMMARY

| Year | Source | TP | Adjoining | Text Abstract | Source Image |
|---|---|---|---|---|---|
| 1973 | New York Telephone | X | X | X | - |
| 1970 | New York Telephone | - | X | X | - |
| | New York Telephone | X | X | X | - |
| 1965 | New York Telephone | - | X | X | - |
| | New York Telephone | X | X | X | - |
| 1960 | New York Telephone | - | X | X | - |
| | New York Telephone | X | X | X | - |
| | New York Telephone Company | - | X | X | - |
| | New York Telephone Company | X | X | X | - |
| 1949 | New York Telephone Company | - | X | X | - |
| | New York Telephone Company | X | X | X | - |
| 1945 | New York Telephone | - | X | X | - |
| | New York Telephone | X | X | X | - |
| 1940 | New York Telephone | - | X | X | - |
| | New York Telephone | X | X | X | - |
| 1934 | R. L. Polk & Co. | - | X | X | - |
| | R. L. Polk & Co. | X | X | X | - |
| 1928 | New York Telephone | - | X | X | - |
| | New York Telephone | X | X | X | - |

# EXECUTIVE SUMMARY

## SELECTED ADDRESSES

The following addresses were selected by the client, for EDR to research. An "X" indicates where information was identified.

| ***Address*** | ***Type*** | ***Findings*** |
|---|---|---|
| 234 Seigel Street | Client Entered | X |
| 236 Seigel Street | Client Entered | X |
| 238 Seigel Street | Client Entered | X |
| 240 Seigel Street | Client Entered | X |
| 242 Seigel Street | Client Entered | X |
| 244 Seigel Street | Client Entered | X |

# FINDINGS

## TARGET PROPERTY INFORMATION

### ADDRESS

232-244 Seigel Street
Brooklyn, NY 11206

### FINDINGS DETAIL

Target Property research detail.

## SEIGAL

**240 SEIGAL**

| Year | Uses | Source |
|---|---|---|
| 1934 | AGRONOFF HYMAN BARBER H | R. L. Polk & Co. |

## SEIGEL

**232 SEIGEL**

| Year | Uses | Source |
|---|---|---|
| 1976 | CRESCENT SMELTING WKS INC | New York Telephone |
| 1945 | Stahl Dave | New York Telephone |
| 1940 | Stahl David | New York Telephone |
| 1934 | STAHL DAVID PDLR H | R. L. Polk & Co. |

**234 SEIGEL**

| Year | Uses | Source |
|---|---|---|
| 1960 | M & H BEVERAGE DISTRIBTRS | New York Telephone |
| | RAMOS JUSTO | New York Telephone |
| | M & H Beverage Distribtrs | New York Telephone Company |
| | Ramos Justo | New York Telephone Company |
| 1949 | Seigel St Corp bevrg | New York Telephone Company |
| 1945 | Cherry Stables | New York Telephone |
| 1934 | RAPPAPORT ABR R | R. L. Polk & Co. |
| | RAPPAPORT ANNA MRS SEC-TREAS RAPPAPORT STABLES INC R | R. L. Polk & Co. |
| | RAPPAPORT MINNIE R | R. L. Polk & Co. |
| | RAPPAPORT SOL PRES RAPPAPORT STABLES INC H | R. L. Polk & Co. |
| 1928 | RAPPAPORT SOL STABLE | New York Telephone |

# FINDINGS

**236 SEIGEL**

| Year | Uses | Source |
|---|---|---|
| 1960 | BEE & ELI BEER DISTRIBUTRES | New York Telephone |
| | Bee & Eli Beer Distributres | New York Telephone Company |
| 1934 | HELLMAN HARRY FURN PLSHR H | R. L. Polk & Co. |

**240 SEIGEL**

| Year | Uses | Source |
|---|---|---|
| 1960 | ALVAREZ PETER | New York Telephone |
| | FERRIS THOS | New York Telephone |
| | MURPHY FELICE | New York Telephone |
| | RICHARDSON GLENDORA | New York Telephone |
| | Alvarez Peter | New York Telephone Company |
| | Ferris Thos | New York Telephone Company |
| | Murphy Felice | New York Telephone Company |
| | Richardson Glendora | New York Telephone Company |
| 1949 | Faulkner Sarah | New York Telephone Company |
| 1940 | Up To Date Pdinting Co | New York Telephone |
| 1934 | AGRANOFF NATHAN BARBER H DO | R. L. Polk & Co. |
| | ANDREWS JOHN CLK H | R. L. Polk & Co. |
| | BARILE GUSTAVO TAILOR H | R. L. Polk & Co. |
| | BLOOM SIDNEY H | R. L. Polk & Co. |
| | BROWNSTEIN ADOLPH OPR H | R. L. Polk & Co. |
| | GREENBERG FREDK H | R. L. Polk & Co. |
| | SCHMELTZER ABR SLSMN H | R. L. Polk & Co. |
| | SPITZ MORRIS H | R. L. Polk & Co. |
| | STOUT CHAS MECH H | R. L. Polk & Co. |
| | VICKERS BERTHA H | R. L. Polk & Co. |

## SEIGEL ST

**232 SEIGEL ST**

| Year | Uses | Source |
|---|---|---|
| 2000 | VINCENT SO | Cole Information Services |
| | YUK Y LEUNG | Cole Information Services |

# FINDINGS

## SEIGEL st

### 232 SEIGEL st

| Year | Uses | Source |
|---|---|---|
| 1973 | Crescent Smelting Mks Inc | New York Telephone |
| 1970 | Crescent Smelting Wks Inc | New York Telephone |

## SEIGEL ST

### 234 SEIGEL ST

| Year | Uses | Source |
|---|---|---|
| 2000 | GALILEO DAVID | Cole Information Services |
| 1970 | H & S City Svce Inc | New York Telephone |

### 236 SEIGEL ST

| Year | Uses | Source |
|---|---|---|
| 2000 | JOSEPHINE SPINOSA | Cole Information Services |
| 1973 | Skormor Inc | New York Telephone |

## SEIGEL St

### 236 SEIGEL St

| Year | Uses | Source |
|---|---|---|
| 1965 | Bee & Eli Beer Distributrs | New York Telephone |

## SEIGEL ST

### 238 SEIGEL ST

| Year | Uses | Source |
|---|---|---|
| 2000 | C T COLEMAN | Cole Information Services |

### 240 SEIGEL ST

| Year | Uses | Source |
|---|---|---|
| 2000 | 1 JONATHAN BARUFKA | Cole Information Services |
| | APARTMENTS | Cole Information Services |
| | RYSZARD MIS | Cole Information Services |
| 1973 | Seigel St Boys Club | New York Telephone |

# FINDINGS

## SEIGEL St

### 240 SEIGEL St

| Year | Uses | Source |
|---|---|---|
| 1965 | Ferris Thos | New York Telephone |

## Seigel Street

### 234 Seigel Street

| Year | Uses | Source |
|---|---|---|
| 2000 | GALILEO DAVID | Cole Information Services |
| 1970 | H & S City Svce Inc | New York Telephone |
| 1960 | M & H BEVERAGE DISTRIBTRS | New York Telephone |
| | RAMOS JUSTO | New York Telephone |
| | M & H Beverage Distribtrs | New York Telephone Company |
| | Ramos Justo | New York Telephone Company |
| 1949 | Seigel St Corp bevrg | New York Telephone Company |
| 1945 | Cherry Stables | New York Telephone |
| 1934 | RAPPAPORT ABR R | R. L. Polk & Co. |
| | RAPPAPORT ANNA MRS SEC-TREAS RAPPAPORT STABLES INC R | R. L. Polk & Co. |
| | RAPPAPORT MINNIE R | R. L. Polk & Co. |
| | RAPPAPORT SOL PRES RAPPAPORT STABLES INC H | R. L. Polk & Co. |
| 1928 | RAPPAPORT SOL STABLE | New York Telephone |

### 236 Seigel Street

| Year | Uses | Source |
|---|---|---|
| 2000 | JOSEPHINE SPINOSA | Cole Information Services |
| 1973 | Skormor Inc | New York Telephone |
| 1965 | Bee & Eli Beer Distributrs | New York Telephone |
| 1960 | BEE & ELI BEER DISTRIBUTRES | New York Telephone |
| | Bee & Eli Beer Distributres | New York Telephone Company |
| 1934 | HELLMAN HARRY FURN PLSHR H | R. L. Polk & Co. |

### 238 Seigel Street

| Year | Uses | Source |
|---|---|---|
| 2000 | C T COLEMAN | Cole Information Services |

### 240 Seigel Street

| Year | Uses | Source |
|---|---|---|
| 2000 | 1 JONATHAN BARUFKA | Cole Information Services |

# FINDINGS

| Year | Uses | Source |
|---|---|---|
| 2000 | APARTMENTS | Cole Information Services |
| | RYSZARD MIS | Cole Information Services |
| 1973 | Seigel St Boys Club | New York Telephone |
| 1965 | Ferris Thos | New York Telephone |
| 1960 | ALVAREZ PETER | New York Telephone |
| | FERRIS THOS | New York Telephone |
| | MURPHY FELICE | New York Telephone |
| | RICHARDSON GLENDORA | New York Telephone |
| | Alvarez Peter | New York Telephone Company |
| | Ferris Thos | New York Telephone Company |
| | Murphy Felice | New York Telephone Company |
| | Richardson Glendora | New York Telephone Company |
| 1949 | Faulkner Sarah | New York Telephone Company |
| 1940 | Up To Date Pdinting Co | New York Telephone |
| 1934 | AGRANOFF NATHAN BARBER H DO | R. L. Polk & Co. |
| | ANDREWS JOHN CLK H | R. L. Polk & Co. |
| | BARILE GUSTAVO TAILOR H | R. L. Polk & Co. |
| | BLOOM SIDNEY H | R. L. Polk & Co. |
| | BROWNSTEIN ADOLPH OPR H | R. L. Polk & Co. |
| | GREENBERG FREDK H | R. L. Polk & Co. |
| | SCHMELTZER ABR SLSMN H | R. L. Polk & Co. |
| | SPITZ MORRIS H | R. L. Polk & Co. |
| | STOUT CHAS MECH H | R. L. Polk & Co. |
| | VICKERS BERTHA H | R. L. Polk & Co. |

**242 Seigel Street**

| Year | Uses | Source |
|---|---|---|
| 1973 | Graham E | New York Telephone |
| | Roberts Daisy | New York Telephone |
| | Roman Celestina | New York Telephone |
| | Vacquez Adolph | New York Telephone |
| 1970 | Figueroa Altagracia | New York Telephone |
| | Roberts Daisy | New York Telephone |
| 1965 | Creer Rose | New York Telephone |
| | Roberts Daisy | New York Telephone |
| 1960 | CASTRO EMILEA | New York Telephone |
| | GONZALEZ PEDRO | New York Telephone |
| | ROBERTS DAISY | New York Telephone |
| | Castro Emilea | New York Telephone Company |

# FINDINGS

| Year | Uses | Source |
|---|---|---|
| 1960 | Gonzalez Pedro | New York Telephone Company |
| | Roberts Daisy | New York Telephone Company |
| 1949 | Cox Floyd | New York Telephone Company |
| | Cox Joe | New York Telephone Company |
| 1934 | BLOW LORETTA R | R. L. Polk & Co. |
| | BRESSLER JOS H | R. L. Polk & Co. |
| | COMPTON LEON LAB H | R. L. Polk & Co. |
| | COTMAN JEROME PORTER H | R. L. Polk & Co. |
| | FENTRESS JOHN LAB H | R. L. Polk & Co. |
| | GINBERG ABR R | R. L. Polk & Co. |
| | GINBERG BARNETT H | R. L. Polk & Co. |
| | GINSBERG LPOUIS H | R. L. Polk & Co. |
| | KONONCHICK MAX H | R. L. Polk & Co. |
| | LANAMORE DANL H | R. L. Polk & Co. |
| | LEVINE SAML H | R. L. Polk & Co. |
| | LEWIS GEO LAB H | R. L. Polk & Co. |
| | SWANN JOA LAB H | R. L. Polk & Co. |
| | TEIG ABR CONFR H | R. L. Polk & Co. |
| | THOMPSON PERCY R | R. L. Polk & Co. |
| | THOMPSON VIOLA R | R. L. Polk & Co. |
| 1928 | GRODSKY MORRIS R | New York Telephone |

**244 Seigel Street**

| Year | Uses | Source |
|---|---|---|
| 2000 | A HUIE | Cole Information Services |
| | HUIE ARK | Cole Information Services |
| 1970 | Herrera Carmelo | New York Telephone |
| | Nails Delores | New York Telephone |
| 1965 | Nails Delores | New York Telephone |
| 1960 | CORTES FELIX | New York Telephone |
| | QUIROL L | New York Telephone |
| | RIVERA MANUEL GROCR | New York Telephone |
| | ROBBINS IRVING M | New York Telephone |
| | ROSA TOMAS | New York Telephone |
| | SANTIAGO RAMON | New York Telephone |
| | Cortes Felix | New York Telephone Company |
| | Quirol L | New York Telephone Company |
| | Rivera Manuel grocr | New York Telephone Company |
| | Robbins Irving M | New York Telephone Company |

# FINDINGS

| Year | Uses | Source |
|---|---|---|
| 1960 | Rosa Tomas | New York Telephone Company |
| | Santiago Ramon | New York Telephone Company |
| 1949 | Joyner Nettle | New York Telephone Company |
| | Provet Jos | New York Telephone Company |
| | Rivera Manuel grocry | New York Telephone Company |
| 1940 | Neiro Eugene grocr | New York Telephone |
| 1934 | BECKER MORRIS MERCH H | R. L. Polk & Co. |
| | BERNSTEIN JACOB OPR H | R. L. Polk & Co. |
| | BLACKMAN I OPR H | R. L. Polk & Co. |
| | BLACKMAN I IDORE OPR H | R. L. Polk & Co. |
| | COHEN ETHEL CLK R | R. L. Polk & Co. |
| | COHEN NATHAN FURRIER R | R. L. Polk & Co. |
| | COHEN SAML FURRIER H | R. L. Polk & Co. |
| | DERECHINSKY ABR OPR H | R. L. Polk & Co. |
| | DERESHINSKY ABR MACH OPR HARRY EISENBERG H | R. L. Polk & Co. |
| | GUSACK HARRY MEAT CTR H | R. L. Polk & Co. |
| | KONIG WM H | R. L. Polk & Co. |
| | KULICH J H | R. L. Polk & Co. |
| | LANDAU CHAS CLK H | R. L. Polk & Co. |
| | LANDAU ESTHER BKPR R | R. L. Polk & Co. |
| | LANDAU MITCHELL SLSMN R | R. L. Polk & Co. |
| | LEITSO HERMAN H | R. L. Polk & Co. |
| | MOSKOWITZ JACOB H | R. L. Polk & Co. |
| | PASTORE CLEMENTO H | R. L. Polk & Co. |
| | PASTORE RALPH R | R. L. Polk & Co. |
| | PAUL IDA R | R. L. Polk & Co. |
| | PAUL ISIDORE H | R. L. Polk & Co. |
| 1928 | BECKOR MORRIS R | New York Telephone |
| | LANDAU ANNA MRS R | New York Telephone |

## SIEGEL

### 240 SIEGEL

| Year | Uses | Source |
|---|---|---|
| 1949 | Rosenblum Saml | New York Telephone Company |

# FINDINGS

## ADJOINING PROPERTY DETAIL

The following Adjoining Property addresses were researched for this report. Detailed findings are provided for each address.

### SEAGL

**217 SEAGL**

| Year | Uses | Source |
|---|---|---|
| 1960 | Carter Clara Mrs | New York Telephone Company |
| | CARTER CLARA MRS | New York Telephone |

### SEGEL

**225 SEGEL**

| Year | Uses | Source |
|---|---|---|
| 1997 | OF ROSARY OF POMPEL Our Lady | NYNEX |

### SEGIL St

**217 SEGIL St**

| Year | Uses | Source |
|---|---|---|
| 1965 | Branch Anthony | New York Telephone |

### SEIGAL

**217 SEIGAL**

| Year | Uses | Source |
|---|---|---|
| 1934 | LICHTER RHODA CLK R | R. L. Polk & Co. |
| | LICHTER HYMAN H | R. L. Polk & Co. |
| | ROSE WM H | R. L. Polk & Co. |

**225 SEIGAL**

| Year | Uses | Source |
|---|---|---|
| 1934 | OUR LADY OF THE ROSARY OF POMPEII CHURCH REV THOS HAFFORD PASTOR | R. L. Polk & Co. |

### SEIGEL

**3 SEIGEL**

| Year | Uses | Source |
|---|---|---|
| 1960 | Grant Patsy L | New York Telephone Company |

# FINDINGS

| Year | Uses | Source |
|---|---|---|
| 1960 | Allen Wm A | New York Telephone Company |
| | GRANT PATSY L | New York Telephone |
| | ALLEN WM A | New York Telephone |
| 1949 | Allen Wm A | New York Telephone Company |
| 1945 | Wolf Saml Jr liqrs | New York Telephone |
| 1934 | VEGH LOUIS CUTLEY H DO | R. L. Polk & Co. |
| | EGLOWSTEIN LILLIAN MLNR R | R. L. Polk & Co. |
| | EGLOWSTEIN EVA H | R. L. Polk & Co. |
| 1928 | MARTIN SOPHIA MRS R | New York Telephone |
| | VEGH LOUIS CUTLRY | New York Telephone |

**5 SEIGEL**

| Year | Uses | Source |
|---|---|---|
| 1934 | HARRY SHOE REPAIRER | R. L. Polk & Co. |
| | STATTMAN WM G HNSMITH H | R. L. Polk & Co. |
| | EDISON ANNA H | R. L. Polk & Co. |
| | EDISON JACK BKPR R | R. L. Polk & Co. |
| 1928 | SOLOMIDIS NICHOLAS R | New York Telephone |

**7 SEIGEL**

| Year | Uses | Source |
|---|---|---|
| 1960 | Stewart Hugh N Jr | New York Telephone Company |
| | Kemp Frances | New York Telephone Company |
| | STEWART HUGH N JR | New York Telephone |
| | KEMP FRANCES | New York Telephone |
| | Tucker West II | New York Telephone Company |
| 1949 | Stewart Hugh N Jr | New York Telephone Company |
| 1945 | Stewart Hugh N Jr | New York Telephone |
| 1928 | BLATT SAML GAS & ELEC FIXT | New York Telephone |

**9 SEIGEL**

| Year | Uses | Source |
|---|---|---|
| 1960 | KAYE ELEC MOTOR CO | New York Telephone |
| | Kaye Elec Motor Co | New York Telephone Company |
| 1940 | Loeffler & Tenenbaum egg mkt | New York Telephone |
| 1934 | IDEAL DEMOCRATIC ORGANIZATION | R. L. Polk & Co. |
| | SCHAEFFER HENRY FLOOR COVERING | R. L. Polk & Co. |
| | SCHAEFFER & INGBER LINOLEUM | R. L. Polk & Co. |
| 1928 | KAHAN PAULINE LAMP SHADES | New York Telephone |

# FINDINGS

**10 SEIGEL**

| Year | Uses | Source |
|---|---|---|
| 1934 | FINKLESTEIN ISAAC PRSMN R | R. L. Polk & Co. |
| | FINKLESTEIN JACOB CARP H | R. L. Polk & Co. |
| | FINKLESTEIN RUTH BKPR R | R. L. Polk & Co. |
| | GLICK BENJ FCTYWKR R | R. L. Polk & Co. |
| | GLICK FRANCES BKPR R | R. L. Polk & Co. |
| | GLICK HERMAN JWLR H | R. L. Polk & Co. |
| | GLICK MATILDA ACCT R | R. L. Polk & Co. |
| | LYRIC RESTAURANT | R. L. Polk & Co. |
| | ROSENBERG ABR | R. L. Polk & Co. |
| | TEPPER DAVID CLK R | R. L. Polk & Co. |
| | TEPPER LILLIE BKPR R | R. L. Polk & Co. |
| | TAILOR H | R. L. Polk & Co. |
| | VUERNICK SAML POULTRY H DO | R. L. Polk & Co. |
| | COHEN & ROSENBERG RESTR | R. L. Polk & Co. |
| | COHEN MORRIS H | R. L. Polk & Co. |
| | COHEN LOUIS CHAUF R | R. L. Polk & Co. |
| | COHEN LOUIS | R. L. Polk & Co. |
| | COHEN ISAAC CHAUF R | R. L. Polk & Co. |
| | COHEN ETHEL FCTY WKR R | R. L. Polk & Co. |

**11 SEIGEL**

| Year | Uses | Source |
|---|---|---|
| 1960 | DIAZ JOSE | New York Telephone |
| | ENG FRANK | New York Telephone |
| | RUBIN BARBER SHOP | New York Telephone |
| | Diaz Jose | New York Telephone Company |
| | Eng Frank | New York Telephone Company |
| | Rubin Barber Shop | New York Telephone Company |
| 1934 | HO JAS H | R. L. Polk & Co. |
| | HEALY MARY J MRS H | R. L. Polk & Co. |
| | GUM AKEN COOK R | R. L. Polk & Co. |
| | BROE HENRY TMSTR R | R. L. Polk & Co. |
| | BROE CHAS H | R. L. Polk & Co. |
| | HO PING COOK HING WAH RESTR H | R. L. Polk & Co. |
| 1928 | CUMMINS A STATNRY | New York Telephone |

# FINDINGS

**12 SEIGEL**

| Year | Uses | Source |
|---|---|---|
| 1949 | Guardino Steven J used cars | New York Telephone Company |
| 1934 | STERLING PRINTING CO | R. L. Polk & Co. |
| | STABBE PRES THE | R. L. Polk & Co. |
| 1928 | SEIBERT & STABBE DISTRBRS SARATOGA NATRL MINERAL WATER | New York Telephone |
| | SIROTA N H CPA | New York Telephone |
| | SIROTA S WLNS | New York Telephone |
| | STABBE PRESS | New York Telephone |

**13 SEIGEL**

| Year | Uses | Source |
|---|---|---|
| 1960 | BERGER B DELCATESN | New York Telephone |
| | LUGO EUJENIA | New York Telephone |
| | Berger B delcatesn | New York Telephone Company |
| | Lugo Eujenia | New York Telephone Company |
| 1949 | Berger B delcatesn | New York Telephone Company |
| | Mardi Gras Display | New York Telephone Company |
| 1945 | Berger B delcatesn | New York Telephone |
| 1940 | Berger B delctsn | New York Telephone |
| 1934 | REMS SYLVIA BKPR R | R. L. Polk & Co. |
| | REMS LOUIS STUDENT R | R. L. Polk & Co. |

**14 SEIGEL**

| Year | Uses | Source |
|---|---|---|
| 1960 | Weinberger & Spiengel Inc monumts | New York Telephone Company |
| | WEINBERGER & SPIENGEL INC MONUMTS | New York Telephone |
| 1945 | Gottesfeld H & Son monumts | New York Telephone |
| 1940 | Gottesfeld H & Son monumts | New York Telephone |
| 1934 | LEPZOLTER WM COUNTERMN R | R. L. Polk & Co. |
| | GOTTESFELD H & SON INC HARRY GOTTESFELD PRES SAMSON GOTTESFELD SEC-TRES MO | R. L. Polk & Co. |
| | LYRIC THEATRE | R. L. Polk & Co. |
| 1928 | GOTTESFELD H & SON MNMNTS | New York Telephone |

**15 SEIGEL**

| Year | Uses | Source |
|---|---|---|
| 1960 | Weinreb Bros & Gross Inc monumts | New York Telephone Company |

# FINDINGS

| Year | Uses | Source |
|---|---|---|
| 1960 | WEINREB BROS & GROSS INC MONUMTS | New York Telephone |
| 1945 | Weinreb Bros & Gross Inc monumts | New York Telephone |
| 1934 | KAPLAN MEYER MEAT CTR R | R. L. Polk & Co. |
| | BOTNICK IRVING LAB R | R. L. Polk & Co. |
| | BOTNICK MAX PRINTER H | R. L. Polk & Co. |
| | BOTNICK SAML LAB R | R. L. Polk & Co. |
| | BOTNICK VICTOR H | R. L. Polk & Co. |
| | CHARNES LOUIS PNTR H | R. L. Polk & Co. |
| | COHEN AL R | R. L. Polk & Co. |
| | THOS SHOE SHINER R | R. L. Polk & Co. |
| | GARTEN FRANK H | R. L. Polk & Co. |
| | INGBER HARRY H | R. L. Polk & Co. |
| | KAPLAN FANNIE FCTY WKR R | R. L. Polk & Co. |
| | KAPLAN YETTA H | R. L. Polk & Co. |
| | LAPORTA ANNIE R | R. L. Polk & Co. |
| | MILLOWITZ ABR PDLR H | R. L. Polk & Co. |
| | ROSEN ALXANDER CHAUF R | R. L. Polk & Co. |
| | ROSEN ESTHER DANCER R | R. L. Polk & Co. |
| | ROSEN HARRY FCTYWKR H | R. L. Polk & Co. |
| | ROSENKRANZ HARRY TAILOR H | R. L. Polk & Co. |
| | SCHNEIDER MAX H | R. L. Polk & Co. |
| | SHERMAN NATHAN PDLR H | R. L. Polk & Co. |
| | SPENGLER FRANK CLK H | R. L. Polk & Co. |
| | TANENBAUM JOS KNITTER H | R. L. Polk & Co. |
| | WEINREB LOUIS CONFR H | R. L. Polk & Co. |
| | WEINREB MOE R | R. L. Polk & Co. |
| | WISOWATY MORRIS PDLR R | R. L. Polk & Co. |
| | ZWEIG SAML BKBNDR H DO | R. L. Polk & Co. |
| 1928 | ALBRECHT HYMIE CARPTS & OIL CLOTH | New York Telephone |

**16 SEIGEL**

| Year | Uses | Source |
|---|---|---|
| 1928 | LYRIC THEATRE | New York Telephone |
| | L & S LYRIC THEATRE INC | New York Telephone |

**17 SEIGEL**

| Year | Uses | Source |
|---|---|---|
| 1960 | PERL DAVID L | New York Telephone |

# FINDINGS

| Year | Uses | Source |
|---|---|---|
| 1960 | REESE BEATRICE | New York Telephone |
| | RIVERA NICOLAS | New York Telephone |
| | SANCHEZ HECTOR M | New York Telephone |
| | SANTIAGO CARMEN | New York Telephone |
| | SERRANO MARIA | New York Telephone |
| | STEINOFSKY SOPHIA | New York Telephone |
| | TRAVEZO CARMEN | New York Telephone |
| | VELEZ CARMELO | New York Telephone |
| | Borenstein Irving | New York Telephone Company |
| | Cohen Isidore | New York Telephone Company |
| | Guadalupe Andrew | New York Telephone Company |
| | Kleinman Abraham | New York Telephone Company |
| | Laviena Angel L | New York Telephone Company |
| | Laviena Julia | New York Telephone Company |
| | Lender Wm | New York Telephone Company |
| | Milikofsky Anna | New York Telephone Company |
| | Moresky Sophie | New York Telephone Company |
| | Perl David L | New York Telephone Company |
| | Reese Beatrice | New York Telephone Company |
| | Rivera Nicolas | New York Telephone Company |
| | Sanchez Hector M | New York Telephone Company |
| | Santiago Carmen | New York Telephone Company |
| | Serrano Maria | New York Telephone Company |
| | Steinofsky Sophia | New York Telephone Company |
| | Travezo Carmen | New York Telephone Company |
| | Velez Carmelo | New York Telephone Company |
| | BORENSTEIN IRVING | New York Telephone |
| | COHEN ISIDORE | New York Telephone |
| | GUADALUPE ANDREW | New York Telephone |
| | KLEINMAN ABRAHAM | New York Telephone |
| | LAVIENA ANGEL L | New York Telephone |
| | LAVIENA JULIA | New York Telephone |
| | LENDER WM | New York Telephone |
| | MILIKOFSKY ANNA | New York Telephone |
| | MORESKY SOPHIE | New York Telephone |
| 1949 | Alpert Mae | New York Telephone Company |
| | Cohen Isidore | New York Telephone Company |
| | Jaspin Louis | New York Telephone Company |

# FINDINGS

| Year | Uses | Source |
|---|---|---|
| 1949 | Josowitz Jack | New York Telephone Company |
| | Kleinman Abraham | New York Telephone Company |
| | Lender Wm | New York Telephone Company |
| | Nefsky Anita | New York Telephone Company |
| | Perl Rav | New York Telephone Company |
| | Stein Solomon | New York Telephone Company |
| 1945 | Alpert Mae | New York Telephone |
| 1940 | De Lee Francine | New York Telephone |
| 1934 | ALPER BARNETT SLSMN R | R. L. Polk & Co. |
| | ALPER HENRY SHIP CLK R | R. L. Polk & Co. |
| | ALPER LOUIS PDLR H | R. L. Polk & Co. |
| | BEGUN JACK STUDENT R | R. L. Polk & Co. |
| | BEGUN MAX CARP H | R. L. Polk & Co. |
| | BEGUN ROSE BKPR R | R. L. Polk & Co. |
| | CHERNOFSKY HYMAN SEC R | R. L. Polk & Co. |
| | CHERNOFSKY JULIUS OPR R | R. L. Polk & Co. |
| | CHERNOFSKY NATHAN CLNR H DO | R. L. Polk & Co. |
| | CHERNOFSKY ROSSE R | R. L. Polk & Co. |
| | COHEN JOS FCTY WKR H | R. L. Polk & Co. |
| | EPSTEIN JACOB FRUITS | R. L. Polk & Co. |
| | GREENBERG SAM GRO CLK H | R. L. Polk & Co. |
| | GREENFELD MICHL CARPETES | R. L. Polk & Co. |
| | GREENSTEIN RACHEL H | R. L. Polk & Co. |
| | HAMBURG HYMAN LEATHERWKR H | R. L. Polk & Co. |
| | HAMBURG STELLA BKPR R | R. L. Polk & Co. |
| | KAUFMAN FLORA H | R. L. Polk & Co. |
| | KAUFMAN HARRY KNITTER R | R. L. Polk & Co. |
| | KUDIRKA ANNA H | R. L. Polk & Co. |
| | OGURICK JOHN CHAUF H | R. L. Polk & Co. |
| | OGURICK MARY CASH R | R. L. Polk & Co. |
| | OGURICK ROSE H | R. L. Polk & Co. |
| | OGURICK WM LAB R | R. L. Polk & Co. |
| | PAPPALARDO GUISEPPE R | R. L. Polk & Co. |
| | PEARLS NADIE CLK R | R. L. Polk & Co. |
| | REICHERT GEO J BLKSMITH H | R. L. Polk & Co. |
| | SHAFFER LOUIS PRSR R | R. L. Polk & Co. |
| | WLKENSTEIN MORRIS PNTR H | R. L. Polk & Co. |
| 1928 | BAGARD MAX R | New York Telephone |

# FINDINGS

| Year | Uses | Source |
|---|---|---|
| 1928 | SATZ H DELETSN & LUNCH | New York Telephone |
| | KREVAT BENJ R | New York Telephone |

**18 SEIGEL**

| Year | Uses | Source |
|---|---|---|
| 1934 | RIGGER HOWARD SLSMN H | R. L. Polk & Co. |
| 1928 | LYRIC THEATRE | New York Telephone |

**20 SEIGEL**

| Year | Uses | Source |
|---|---|---|
| 1960 | LIBERTY DISTRIBUTR HSEWRS | New York Telephone |
| | Liberty Papr & Bag Co | New York Telephone Company |
| | Liberty Distributr hsewrs | New York Telephone Company |
| | LIBERTY PAPR & BAG CO | New York Telephone |
| 1949 | Liberty Papr & Bag Co | New York Telephone Company |

**21 SEIGEL**

| Year | Uses | Source |
|---|---|---|
| 1960 | Gottesfeld Granite Sales | New York Telephone Company |
| | GOTTESFELD GRANITE SALES | New York Telephone |
| 1949 | Gottesfeld Granite Sales | New York Telephone Company |
| | Gottesfeld Monument Wks | New York Telephone Company |
| 1928 | R MISS | New York Telephone |
| | MAX J DDS | New York Telephone |
| | H PLUMBER | New York Telephone |

**22 SEIGEL**

| Year | Uses | Source |
|---|---|---|
| 1960 | COHEN VICTOR | New York Telephone |
| | DITCHIKER I | New York Telephone |
| | EHRMAN LESTER | New York Telephone |
| | ELYSHEVITZ TILIE MRS | New York Telephone |
| | FEIT HERMAN EGGS | New York Telephone |
| | FELDMAN IRVING | New York Telephone |
| | FRIEDMAN MAYER | New York Telephone |
| | KUPERBERG HYMAN | New York Telephone |
| | LEDERMAN HARRY | New York Telephone |
| | RODMAN MARTIN | New York Telephone |
| | ROTH FRED | New York Telephone |
| | SPEISMAN MAX | New York Telephone |

# FINDINGS

| Year | Uses | Source |
|---|---|---|
| 1960 | STIEBAR ISIDORE | New York Telephone |
| | YUDENFRIEND JAS | New York Telephone |
| | Cohen Victor | New York Telephone Company |
| | Ditchiker I | New York Telephone Company |
| | Ehrman Lester | New York Telephone Company |
| | Elyshevitz Tilie Mrs | New York Telephone Company |
| | Feit Herman eggs | New York Telephone Company |
| | Feldman Irving | New York Telephone Company |
| | Friedman Mayer | New York Telephone Company |
| | Kuperberg Hyman | New York Telephone Company |
| | Lederman Harry | New York Telephone Company |
| | Rodman Martin | New York Telephone Company |
| | Roth Fred | New York Telephone Company |
| | Speisman Max | New York Telephone Company |
| | Stiebar Isidore | New York Telephone Company |
| | Yudenfriend Jas | New York Telephone Company |
| 1949 | Claire O | New York Telephone Company |
| | Feit Herman eggs | New York Telephone Company |
| | Gaba Arthur | New York Telephone Company |
| | Kirschenbaum Theo | New York Telephone Company |
| | Perl Sidney | New York Telephone Company |
| | Sackett Jean A | New York Telephone Company |
| | Sommers Rose Mrs | New York Telephone Company |
| 1945 | Sommers Rose Mrs | New York Telephone |
| 1934 | BENDER JOS LAB H | R. L. Polk & Co. |
| | BENDER LILLIAN HLPR R | R. L. Polk & Co. |
| | BENDER MORRIS WTCHMN R | R. L. Polk & Co. |
| | COHEN ISAAC LAB H | R. L. Polk & Co. |
| | CORTEZ GLEN SLSMN H | R. L. Polk & Co. |
| | GERSHFELD MORRIS FRUIT PDLR H | R. L. Polk & Co. |
| | KALLMAN LOUIS H | R. L. Polk & Co. |
| | LATMAN LEO INDRYMN H | R. L. Polk & Co. |
| | VARVANGOS NICHOLAS A CHEF H | R. L. Polk & Co. |

**23 SEIGEL**

| Year | Uses | Source |
|---|---|---|
| 1960 | KATZ ARON RABBI | New York Telephone |
| | Katz Aron Rabbi | New York Telephone Company |
| 1945 | Silverstein R Mrs statnry | New York Telephone |

# FINDINGS

| Year | Uses | Source |
|---|---|---|
| 1940 | Silverstein R Mrs statnry | New York Telephone |
| 1934 | SCHWARTZ MAC SLSMN R | R. L. Polk & Co. |
| | SILVERSTEIN BEATRICE R | R. L. Polk & Co. |
| | SILVERSTEIN JACK R | R. L. Polk & Co. |
| | SILVERSTEIN MAX DRESSMKR H | R. L. Polk & Co. |
| | SILVERSTEIN REBECCA STATIONER H DO | R. L. Polk & Co. |
| 1928 | SILVERSTEIN R MRS STATNY | New York Telephone |

**24 SEIGEL**

| Year | Uses | Source |
|---|---|---|
| 1960 | Feinberg R b | New York Telephone Company |
| | Feinberg Jos | New York Telephone Company |
| | MANHATN ELEC & MAINTNCE CO | New York Telephone |
| | FEINBERG R B | New York Telephone |
| | FEINBERG JOS | New York Telephone |
| | Manhatn Elec & Maintnce Co | New York Telephone Company |
| 1949 | Schnirman Abram | New York Telephone Company |
| 1945 | Loeffler & Tenenbaum egg mkt | New York Telephone |
| 1940 | Weinreb Bros & Gross Inc monumts | New York Telephone |
| 1934 | GOLDMAN ADOLPH H | R. L. Polk & Co. |
| | WEINREB MARTIN PRES WEINREB MONUMENTAL WKS INC H | R. L. Polk & Co. |
| 1928 | WEINREB M MONUMENTS | New York Telephone |

**25 SEIGEL**

| Year | Uses | Source |
|---|---|---|
| 1960 | Delaney Beulah Mrs | New York Telephone Company |
| | ALAMEDA JOS | New York Telephone |
| | DELANEY BEULAH MRS | New York Telephone |
| | Alameda Jos | New York Telephone Company |
| 1934 | PESKIN BENJ H | R. L. Polk & Co. |
| | ROBINS KATH LNDRS R | R. L. Polk & Co. |
| | ROBINS MABEL H | R. L. Polk & Co. |
| | SMITH ROSE INDRS H | R. L. Polk & Co. |
| | FARRELL JOS T PLMBR H | R. L. Polk & Co. |
| | HILL DAVID H PORTER H | R. L. Polk & Co. |
| | HOBBS ALLEN LAB H | R. L. Polk & Co. |
| | JENKINS JESSE LAB H | R. L. Polk & Co. |
| | KELLY EUG LAB H | R. L. Polk & Co. |

# FINDINGS

| Year | Uses | Source |
|---|---|---|
| 1934 | LOCKHART JOHN B LAB H | R. L. Polk & Co. |

**26 SEIGEL**

| Year | Uses | Source |
|---|---|---|
| 1934 | HOROWITZ BETTY MRS BATHS H DO | R. L. Polk & Co. |
| | HOROWITZ ELSIE BKPR R | R. L. Polk & Co. |
| | HOROWITZ HARRY SUPT H | R. L. Polk & Co. |
| | HOROWITZ PHIL ELECTN R | R. L. Polk & Co. |
| 1928 | HOROWITZ ABE BATH HOUSE | New York Telephone |

**27 SEIGEL**

| Year | Uses | Source |
|---|---|---|
| 1960 | KELLY LUCILLE L | New York Telephone |
| | Kelly Lucille L | New York Telephone Company |
| 1949 | Lefberg Frieda Mrs | New York Telephone Company |
| | Rice Esther B | New York Telephone Company |
| | Starr Helen | New York Telephone Company |
| | Tessler Jack | New York Telephone Company |
| 1934 | SIEGEL MURRAY RESTR | R. L. Polk & Co. |
| | SOBEL JOS PRESSER H | R. L. Polk & Co. |
| | STARR BENJ WTCHMKR H | R. L. Polk & Co. |
| | TENNENBAUM YETTA H | R. L. Polk & Co. |
| | UNITED HAND LAUNDRY | R. L. Polk & Co. |
| | VITERMAN SOL PRSE H | R. L. Polk & Co. |
| | BRAVERMAN MAX BAKER H | R. L. Polk & Co. |
| | COHEN ZELIG PLMBR H | R. L. Polk & Co. |
| | DERKATCH MAX H | R. L. Polk & Co. |
| | FEINBERG LENA H | R. L. Polk & Co. |
| | GABOWITZ BENJ R | R. L. Polk & Co. |
| | GABOWITZ HARRY STUDENT R | R. L. Polk & Co. |
| | KITERMAN FREDA BKPR R | R. L. Polk & Co. |
| | KLEIN MORRIS BKPR R | R. L. Polk & Co. |
| | LAMB CELIA H | R. L. Polk & Co. |
| | RUBIN FANNIE R | R. L. Polk & Co. |
| | SIEDER NATHAN COATMKR H | R. L. Polk & Co. |
| 1928 | GABOWITZ HARRY R | New York Telephone |
| | DERKATCH MAX R | New York Telephone |

# FINDINGS

**28 SEIGEL**

| Year | Uses | Source |
|---|---|---|
| 1949 | Beacon Spraying Co | New York Telephone Company |
| 1940 | Lincoln Floor Covernig Co | New York Telephone |
| | Hirsch J floor covrg | New York Telephone |
| 1928 | KRASILOVSKY N PRODUCE | New York Telephone |

**29 SEIGEL**

| Year | Uses | Source |
|---|---|---|
| 1960 | TURNER EVA MRS | New York Telephone |
| | Turner Eva Mrs | New York Telephone Company |
| 1934 | KIRSHENBERG ISADORE BUYER H | R. L. Polk & Co. |
| | COHEN BENJ ACCT R | R. L. Polk & Co. |
| | COHEN LOUIS H | R. L. Polk & Co. |
| | COHEN LOUIS H | R. L. Polk & Co. |
| | DORN IRVING CONFR H DO | R. L. Polk & Co. |
| | SNAPP CHAS STATIONER H DO | R. L. Polk & Co. |
| | TESSLER MOLLY BKPR R | R. L. Polk & Co. |
| | TESSLER MOSES TAILOR H | R. L. Polk & Co. |

**30 SEIGEL**

| Year | Uses | Source |
|---|---|---|
| 1949 | Blumenstein & Geller grocry | New York Telephone Company |

**31 SEIGEL**

| Year | Uses | Source |
|---|---|---|
| 1934 | BRAUMAN WM PHARM R | R. L. Polk & Co. |
| | COHEN PETER PNTR R | R. L. Polk & Co. |
| | BRAUMAN NATHAN FRUIT H | R. L. Polk & Co. |
| | SOLOMON JACOB LAB H | R. L. Polk & Co. |
| | SILVERMAN BENJ MEATS | R. L. Polk & Co. |
| | ALTMAN HARRY TAILOR R | R. L. Polk & Co. |
| | ALTMAN ABR SHOE REPR | R. L. Polk & Co. |
| | BRAUMAN MORRIS PDLR R | R. L. Polk & Co. |
| 1928 | ZABLUDOWSKY DAVID R | New York Telephone |

**32 SEIGEL**

| Year | Uses | Source |
|---|---|---|
| 1945 | Wollman P papr | New York Telephone |
| 1940 | Wollman P papr | New York Telephone |
| 1934 | ZIMMERMAN BENJ WAITER H | R. L. Polk & Co. |

| Year | Uses | Source |
|---|---|---|
| 1934 | ZALTZMAN WM CLK R | R. L. Polk & Co. |
| | WOLLMAN PHILIP PAPER AND TWINE H DO | R. L. Polk & Co. |
| | SILVERMAN WOLF FRUITS H DO | R. L. Polk & Co. |
| | BRAUN SAML WINDOW SHADES H DO | R. L. Polk & Co. |
| | SELIGER ALICE OPR R | R. L. Polk & Co. |
| | SELIGER PAULINE OPR H | R. L. Polk & Co. |
| | DAVIS ROSIE FCTYWKR H | R. L. Polk & Co. |
| | FELLER GUSSIE PDLR H | R. L. Polk & Co. |
| | SASONSKY SAML H | R. L. Polk & Co. |
| | RASKIN HERMAN LAB H | R. L. Polk & Co. |
| | PNTR H | R. L. Polk & Co. |
| | FREITSON MORRIS WAITER R | R. L. Polk & Co. |
| | FREITSON HARRY H | R. L. Polk & Co. |
| | FREITSON FANNIE STEN R | R. L. Polk & Co. |
| | BERSKY ISIDORE BARBER H | R. L. Polk & Co. |

**33 SEIGEL**

| Year | Uses | Source |
|---|---|---|
| 1960 | JOHN S MEAT MKT | New York Telephone |
| | Johns Meat Mkt | New York Telephone Company |
| 1934 | WEIROTH SAML HOUSE FURN | R. L. Polk & Co. |

**34 SEIGEL**

| Year | Uses | Source |
|---|---|---|
| 1960 | CORDERO GABRILLE | New York Telephone |
| | KATZ DAVID CORSETS | New York Telephone |
| | Cordero Gabrille | New York Telephone Company |
| | Katz David corsets | New York Telephone Company |
| 1949 | Katz David corsets | New York Telephone Company |
| | Shames Saul A lwyr | New York Telephone Company |
| | Residence | New York Telephone Company |
| 1945 | Katz David corsets | New York Telephone |
| 1940 | Katz David corsets | New York Telephone |
| 1934 | KATZ MORRIS PHARM R | R. L. Polk & Co. |
| | KODOSKI ANNA H | R. L. Polk & Co. |
| | KOPOSKI JOHN H REAR | R. L. Polk & Co. |
| | KOPOSKI REBECCA R REAR | R. L. Polk & Co. |
| | SHERIFF JACK PDLR H REAR | R. L. Polk & Co. |

# FINDINGS

| Year | Uses | Source |
|---|---|---|
| 1934 | STEIN FRANK FISH DLR H | R. L. Polk & Co. |
| 1928 | KATZ DAVID CORSETS | New York Telephone |

**36 SEIGEL**

| Year | Uses | Source |
|---|---|---|
| 1960 | Brower Louis | New York Telephone Company |
| | BROWER LOUIS | New York Telephone |
| 1934 | SOLINSKY DAVID CLK R | R. L. Polk & Co. |
| | SOLINSKY AARON H | R. L. Polk & Co. |
| | SILVERBERG ABR ELEV OPR H | R. L. Polk & Co. |
| | SELINSKY DAVID CLK R | R. L. Polk & Co. |
| | SELINSKY AARON H | R. L. Polk & Co. |
| | RISEN MAX GRO H DO | R. L. Polk & Co. |
| | BROWER DAVID PAPER BOXES H | R. L. Polk & Co. |
| | MANDEL RUTH CLK R | R. L. Polk & Co. |
| | REIZNER HELEN CLK R | R. L. Polk & Co. |
| | REIZNER HERMAN FURRIER H | R. L. Polk & Co. |
| | REIZNER JOS FUR DYER R | R. L. Polk & Co. |
| | RESNICK ABR TAILOR H | R. L. Polk & Co. |
| | RESNICK ISIDORE CLK R | R. L. Polk & Co. |
| | RESNICK MAX INDRYMN R | R. L. Polk & Co. |
| | RISEN LOUIS CHAUF R | R. L. Polk & Co. |
| | REIZNER JENNIE OPR R | R. L. Polk & Co. |
| 1928 | PORTNER ISIDORA DRESS | New York Telephone |

**37 SEIGEL**

| Year | Uses | Source |
|---|---|---|
| 1934 | KLEIN ISIDORE TAILOR H | R. L. Polk & Co. |

**38 SEIGEL**

| Year | Uses | Source |
|---|---|---|
| 1940 | Goldberg Job bail bonds | New York Telephone |
| 1934 | RICHTER FRED G BALL BONDS | R. L. Polk & Co. |
| | GOLDBERG JOB SURETY BONDS H DO | R. L. Polk & Co. |
| | MYRICK BENJ FCTYWKR BKN YARN DYE CO INC H | R. L. Polk & Co. |
| | GOLDBERG REBECCA GRO H DO | R. L. Polk & Co. |
| 1928 | FELDMAN HARRY TLR | New York Telephone |
| | GOLDBERG JOB HABERDASHER | New York Telephone |

# FINDINGS

**40 SEIGEL**

| Year | Uses | Source |
|---|---|---|
| 1960 | ORONA EFRAIN | New York Telephone |
| | RASKIN BROS PLSTC NOVLTS | New York Telephone |
| | Raskin Bros plstc novlts | New York Telephone Company |
| | Orona Efrain | New York Telephone Company |
| 1949 | Raskin Bros plstc novlts | New York Telephone Company |
| | Bronstein S sliprs | New York Telephone Company |
| 1945 | NY Baby Shoe Co | New York Telephone |
| | Bouton H Dairy Prods Co Inc | New York Telephone |
| 1940 | NY Baby Shoe Co | New York Telephone |
| | Becker Morris vests | New York Telephone |
| 1934 | WEISS LENA H | R. L. Polk & Co. |
| | WEISS EVELYN CLK R | R. L. Polk & Co. |
| | ALF H | R. L. Polk & Co. |
| | APPLEMAN M CLO PRESSER H DO | R. L. Polk & Co. |
| 1928 | BECKER MORRIS VESIS | New York Telephone |
| | STAUBER & LONDENSKY BOYS CLTHNG | New York Telephone |
| | RISEN L DAIRY | New York Telephone |

**41 SEIGEL**

| Year | Uses | Source |
|---|---|---|
| 1934 | METCHIK H | R. L. Polk & Co. |
| 1928 | ARONOVOTZ M R | New York Telephone |

**42 SEIGEL**

| Year | Uses | Source |
|---|---|---|
| 1934 | FRUMERMAN DAVID H | R. L. Polk & Co. |
| | NESSENSON ANNA STUDENT R | R. L. Polk & Co. |
| | NESSENSON MORRIS STUDENT R | R. L. Polk & Co. |
| | NESSENSON SAML PDLR H | R. L. Polk & Co. |
| | SLUTSKY JOS H | R. L. Polk & Co. |
| | SLUTSKY JENNIE CLO CLNR H DO | R. L. Polk & Co. |

**43 SEIGEL**

| Year | Uses | Source |
|---|---|---|
| 1940 | Hanft Jacob butr eggs | New York Telephone |
| 1934 | GRUBER & FLECHNER MEATS | R. L. Polk & Co. |

# FINDINGS

**44 SEIGEL**

| Year | Uses | Source |
|---|---|---|
| 1960 | Morales Primitivo | New York Telephone Company |
| | Spanish Amer Grocry | New York Telephone Company |
| | Gonzales Maria | New York Telephone Company |
| | Ennis El Arthur J | New York Telephone Company |
| | SPANISH AMER GROCRY | New York Telephone |
| | ROSENFELD BESSIE | New York Telephone |
| | MORALES PRIMITIVO | New York Telephone |
| | GUADALUPE ISMAEL | New York Telephone |
| | Guadalupe Ismael | New York Telephone Company |
| | Rosenfeld Bessie | New York Telephone Company |
| | GONZALES MARIA | New York Telephone |
| | ENNIS-EL ARTHUR J | New York Telephone |
| 1949 | Segami Nellie apetizr grocry | New York Telephone Company |
| | Schimmel David | New York Telephone Company |
| | Kriegel Louis | New York Telephone Company |
| | Hassan Alex | New York Telephone Company |
| | Ennis El Arthur J | New York Telephone Company |
| 1934 | WIMBERLEY VERA R | R. L. Polk & Co. |
| | WIMBERLEY CHAS HLPR H | R. L. Polk & Co. |
| | ROHRER RUCHOL MRS H | R. L. Polk & Co. |
| | ROHRER ANNA R | R. L. Polk & Co. |
| | ROHER RACHEL H | R. L. Polk & Co. |
| | ROHER ANNA DRSMKR R | R. L. Polk & Co. |
| | MILLER SAML DRUGGIST | R. L. Polk & Co. |
| | LEPZOLTER ZELIK RESIR H | R. L. Polk & Co. |
| | LEBZELTER S DAIRY | R. L. Polk & Co. |
| | LEBZELTER ZELIG RESTR H | R. L. Polk & Co. |
| | LEBZELTER WM R | R. L. Polk & Co. |
| | EASTON THOS DRIVER H | R. L. Polk & Co. |
| | IRVING THEO H | R. L. Polk & Co. |
| | LEBZELTER HARRY WAITER R | R. L. Polk & Co. |
| 1928 | POLLACK MAX CLKS STS | New York Telephone |
| | N Y BABY SHOE CO | New York Telephone |

**45 SEIGEL**

| Year | Uses | Source |
|---|---|---|
| 1960 | AYBAR ALICIA | New York Telephone |
| | CHIMERINE NATHAN BUTCHR | New York Telephone |

# FINDINGS

| Year | Uses | Source |
|---|---|---|
| 1960 | COLLAZO S | New York Telephone |
| | DOLAN ALEXNDR | New York Telephone |
| | GARCIA INES MRS | New York Telephone |
| | GARCIA JOSE | New York Telephone |
| | GOMEZ FELIX | New York Telephone |
| | HOCHMAN DAVID BUTCHR | New York Telephone |
| | JIMENEZ DIMAS | New York Telephone |
| | LAUNDER-CLEAN SELF SVCE | New York Telephone |
| | MORENO JOSE | New York Telephone |
| | PLAZA AURORA | New York Telephone |
| | RIVERA EMILIO R | New York Telephone |
| | RIVERA JOSEPHINE MRS | New York Telephone |
| | SEIGEL ST RESTRNT INC | New York Telephone |
| | Aybar Alicia | New York Telephone Company |
| | Chimerine Nathan butchr | New York Telephone Company |
| | Collazo S | New York Telephone Company |
| | Dolan Alexndr | New York Telephone Company |
| | Garcia Ines Mrs | New York Telephone Company |
| | Garcia Jose | New York Telephone Company |
| | Gomez Felix | New York Telephone Company |
| | Hochman David butchr | New York Telephone Company |
| | Jimenez Dimas | New York Telephone Company |
| | Launder Clean Self Svce | New York Telephone Company |
| | Moreno Jose | New York Telephone Company |
| | Plaza Aurora | New York Telephone Company |
| | Rivera Emilio R | New York Telephone Company |
| | Rivera Josephine Mrs | New York Telephone Company |
| | Seigel St Restrnt Inc | New York Telephone Company |
| 1949 | Birnbaum Seymour | New York Telephone Company |
| | Fernandez Max E | New York Telephone Company |
| | Jacobson Irving | New York Telephone Company |
| | Kipnis & Koch mts | New York Telephone Company |
| | Krumenacker Berthe | New York Telephone Company |
| | Lawrence Robt | New York Telephone Company |
| | Mitchell Danj F | New York Telephone Company |
| | Neiderfer Nathan | New York Telephone Company |
| | Shiner Barney | New York Telephone Company |
| | Siegel Marguerite M | New York Telephone Company |

# FINDINGS

| Year | Uses | Source |
|---|---|---|
| 1949 | Smith Maurice | New York Telephone Company |
| | Tip Top Cleaners | New York Telephone Company |
| 1945 | Aronowitz Morris | New York Telephone |
| | Kipnis & Koch mts | New York Telephone |
| 1934 | REITER WM GRO H DO | R. L. Polk & Co. |
| | ARONOVITZ JOS SLSMN R | R. L. Polk & Co. |
| | ARONOVITZ MORRIS SLSMN H | R. L. Polk & Co. |
| | GRUBER H | R. L. Polk & Co. |
| | LEVY | R. L. Polk & Co. |
| | LEVY SAML PDLR H | R. L. Polk & Co. |
| | MARCUS MICHL PDLR H | R. L. Polk & Co. |
| | METCHEK H | R. L. Polk & Co. |
| | REITER HYMAN STUDENT R | R. L. Polk & Co. |
| | ARONOVITZ ANNA BKPR R | R. L. Polk & Co. |
| 1928 | SCHECHTER B SILKS & DRESS GDS | New York Telephone |

**46 SEIGEL**

| Year | Uses | Source |
|---|---|---|
| 1960 | Aviles Cristobal | New York Telephone Company |
| | AREGIBO RESTRNT | New York Telephone |
| | AVILES CRISTOBAL | New York Telephone |
| | AREGIBO RESTRNT | New York Telephone Company |
| 1934 | METZGER LOUIS NOVELTY MKR R | R. L. Polk & Co. |
| | MYRICK SOPHIE H | R. L. Polk & Co. |
| | PARNOLIA LOUIS MRS LNDRS H | R. L. Polk & Co. |
| | SARGENT JOHN PKR R | R. L. Polk & Co. |
| | GERBER ISAAC FISH | R. L. Polk & Co. |
| | HILL WILLIS MACH SUPREMN KNITTING MACH CO R | R. L. Polk & Co. |
| | HUDSON LOUIS SUPT H | R. L. Polk & Co. |
| | JOHNSON JOS R | R. L. Polk & Co. |
| | METZGER HERMAN R | R. L. Polk & Co. |
| | METZGER JOS SHOE WKR H | R. L. Polk & Co. |

**47 SEIGEL**

| Year | Uses | Source |
|---|---|---|
| 1960 | Rosenkranz Bros pants contr | New York Telephone Company |
| | Rose Marie Mfg Co Inc | New York Telephone Company |
| | Lerners Fruit Store | New York Telephone Company |

# FINDINGS

| Year | Uses | Source |
|---|---|---|
| 1960 | Guthartz Abraham sportswr | New York Telephone Company |
| | Geraldine Sportswr | New York Telephone Company |
| | Seigel St Live Poultry Mkt | New York Telephone Company |
| | GERALDINE SPORTSWR | New York Telephone |
| | GERALDINE SPORTSWR | New York Telephone |
| | GUTHARTZ ABRAHAM SPORTSWR | New York Telephone |
| | LERNER S FRUIT STORE | New York Telephone |
| | ROSE MARIE MFG CO INC | New York Telephone |
| | ROSENKRANZ BROS PANTS CONTR | New York Telephone |
| | SEIGEL ST LIVE POULTRY MKT | New York Telephone |
| | Geraldine Sportswr | New York Telephone Company |
| 1949 | Greenberg M S & Co Inc infnts wr | New York Telephone Company |
| | Greenvine Sportswr Inc | New York Telephone Company |
| | Imperial Coat Co | New York Telephone Company |
| | Levin Philip | New York Telephone Company |
| | Rosenkranz Bros pants contr | New York Telephone Company |
| 1945 | Cohen Jon pltry | New York Telephone |
| | Imperial Coat Co | New York Telephone |
| | Levin Philip | New York Telephone |
| | Rosenkranz Bros pants contr | New York Telephone |
| 1940 | Fels Dress Co | New York Telephone |
| | Greenberg M S & Co Inc tlr | New York Telephone |
| | Hecht Barney pltry | New York Telephone |
| | Penn Live Poultry Co Inc | New York Telephone |
| 1934 | FELDMAN LOUIS & SONS POULTRY | R. L. Polk & Co. |
| | GOREN MAX MFR DRESSES | R. L. Polk & Co. |
| | KATZ & ABOUSBEVITZ COAT CONTRR | R. L. Polk & Co. |
| | KIRNMAN ABR TRIMMINGS | R. L. Polk & Co. |
| | LERNER JACOB FRUIT | R. L. Polk & Co. |
| | PLESS JOS DRESS CONTR | R. L. Polk & Co. |
| 1928 | WMSBURG HOSIERY CLOCKING CO | New York Telephone |
| | SAMPLE DRESS CO | New York Telephone |
| | MODERN MAID UNDERWEAR CO | New York Telephone |
| | HAUSER & SEPTIMUS CHLDRNS CLTHG | New York Telephone |
| | FELDMAN BROS POULTRY | New York Telephone |
| | BRAFMAN BROS PETTICTS | New York Telephone |

# FINDINGS

**48 SEIGEL**

| Year | Uses | Source |
|---|---|---|
| 1960 | Salamon E grocr | New York Telephone Company |
| | SALAMON E GROCR | New York Telephone |
| 1949 | Berger Louis dairy & grocry | New York Telephone Company |
| | Edelstein Dairy Co | New York Telephone Company |
| 1945 | Edelstein Dairy Co | New York Telephone |
| 1940 | Edelstein Dairy Co | New York Telephone |
| 1934 | EDELSTEIN DALRY CO INC ROBT EDELSTEIN PRES NATHAN GOLDGEDER SEC-TREAS | R. L. Polk & Co. |
| 1928 | EDELSTELN L WHSL MILK | New York Telephone |
| | EDELSTEIN DAIRY CO | New York Telephone |

**49 SEIGEL**

| Year | Uses | Source |
|---|---|---|
| 1934 | GERSHANSKY DAVID DRY GDS | R. L. Polk & Co. |
| 1928 | KATZ H CLTHNG CONTR | New York Telephone |

**50 SEIGEL**

| Year | Uses | Source |
|---|---|---|
| 1934 | WITTENSTEIN NATHAN FISH | R. L. Polk & Co. |
| | SHURE LOUIS H | R. L. Polk & Co. |
| | BARBOR JUSINIO LAB H | R. L. Polk & Co. |
| | RINSIER BENJ DRY GDS | R. L. Polk & Co. |
| 1928 | MESSING BENJ FISH | New York Telephone |

**51 SEIGEL**

| Year | Uses | Source |
|---|---|---|
| 1960 | Mah Zell Precision Prods Co | New York Telephone Company |
| | MAH-ZELL PRECISION PRODS CO | New York Telephone |
| 1949 | Bugle Craft Inc | New York Telephone Company |
| 1945 | United Lumbr Prods | New York Telephone |
| 1934 | WITTENSTEIN JACOB | R. L. Polk & Co. |
| | BRATSKEIR LOUIS GRO | R. L. Polk & Co. |
| 1928 | BRATSKEIR LOUIS GROCER | New York Telephone |

**52 SEIGEL**

| Year | Uses | Source |
|---|---|---|
| 1960 | BRAUNERS BAKERY | New York Telephone |
| | Brauners Bakery | New York Telephone Company |

# FINDINGS

| Year | Uses | Source |
|---|---|---|
| 1960 | Brauner Z bkry | New York Telephone Company |
| | RIVERA CARMEN | New York Telephone |
| | Rivera Carmen | New York Telephone Company |
| | BRAUNER Z BKRY | New York Telephone |
| 1940 | Adelman Bakery Inc | New York Telephone |
| 1934 | YOUNG ABR H | R. L. Polk & Co. |
| | STENDER MARIAN R | R. L. Polk & Co. |
| 1928 | BRAFSTEIN A TIRS TRMNGS | New York Telephone |
| | HAENDEL ALBERT R | New York Telephone |

**53 SEIGEL**

| Year | Uses | Source |
|---|---|---|
| 1960 | Morris Sarah | New York Telephone Company |
| | Gonzalez Victor J | New York Telephone Company |
| | MORRIS SARAH | New York Telephone |
| | GONZALEZ VICTOR J | New York Telephone |
| 1949 | Haft Jack A dry gds | New York Telephone Company |
| | Alaskan Packing Corp smoked fish | New York Telephone Company |
| 1945 | Unger Louis smoked fish | New York Telephone |
| | Unger Louis smoked fish | New York Telephone |
| | Haft Jack A dry gds | New York Telephone |
| 1940 | Haft Jack A | New York Telephone |
| 1934 | LEVIN RITA FCTYWKR R | R. L. Polk & Co. |
| | LEVIN ADA BKPR R | R. L. Polk & Co. |
| | LEVIN ABR R | R. L. Polk & Co. |
| | KAPLAN MINNIE H | R. L. Polk & Co. |
| | RESTAURANT ASSOCIATES INC HARRY WEINSTEIN PRES | R. L. Polk & Co. |
| | WEINNGARTH SAM METALWKR H | R. L. Polk & Co. |
| 1928 | HAFT JACK A HOSIERY UNDERWEAR | New York Telephone |

**54 SEIGEL**

| Year | Uses | Source |
|---|---|---|
| 1960 | Negron Nereida | New York Telephone Company |
| | Osorio Celestina | New York Telephone Company |
| | Schoenblum Abe | New York Telephone Company |
| | CHANG GOW | New York Telephone |
| | GOLDSTEIN FRIEDA MRS | New York Telephone |
| | KAVAS JACOB | New York Telephone |

# FINDINGS

| Year | Uses | Source |
|---|---|---|
| 1960 | MORALES CARLOS | New York Telephone |
| | NEGRON NEREIDA | New York Telephone |
| | OSORIO CELESTINA | New York Telephone |
| | SCHOENBLUM ABE | New York Telephone |
| | Chang Gow | New York Telephone Company |
| | Goldstein Frieda Mrs | New York Telephone Company |
| | Kavas Jacob | New York Telephone Company |
| | Morales Carlos | New York Telephone Company |
| 1949 | Bass Alexndr | New York Telephone Company |
| | Kavas Jacob | New York Telephone Company |
| | Kavas Jacob | New York Telephone Company |
| | Lehrman Saml | New York Telephone Company |
| | Schoenblum Abe | New York Telephone Company |
| 1940 | Blum T suits | New York Telephone |
| 1934 | BASHMAN ANNA H | R. L. Polk & Co. |
| | BROSKY SAML H | R. L. Polk & Co. |
| | CLEMENCZ BENJ R | R. L. Polk & Co. |
| | CLEMENCZ STANLEY H | R. L. Polk & Co. |
| | CLIFFORD PATK MECH H | R. L. Polk & Co. |
| | FUCHS IDA H | R. L. Polk & Co. |
| | JACOBSEN ALF R | R. L. Polk & Co. |
| | JACOBSEN ISADORE H | R. L. Polk & Co. |
| | LOGAN SAML R | R. L. Polk & Co. |
| | MANSHUR MICHL FURRIER H | R. L. Polk & Co. |
| | MARRAH CAROLINE R | R. L. Polk & Co. |
| | MONAGHAN JAS R | R. L. Polk & Co. |
| | POGRAM CHAYA MRS H | R. L. Polk & Co. |
| | RYAN ANTHONY LAB R | R. L. Polk & Co. |
| | RYAN DANL LAB H | R. L. Polk & Co. |
| | SECCHINO JOHN H | R. L. Polk & Co. |
| | SERKIN MOSES H | R. L. Polk & Co. |
| | SILVERMAN NATHAN HDW | R. L. Polk & Co. |
| | SLAVIS SAML HOUSE FURNGS | R. L. Polk & Co. |
| | STEIN JOS PORTER R | R. L. Polk & Co. |
| | STEIN PHILIP OPR R | R. L. Polk & Co. |
| | STEIN ROSE OPR R | R. L. Polk & Co. |
| | YANKANOFSKY EVA CLK R | R. L. Polk & Co. |
| | YANKANOFSKY HYMAN H | R. L. Polk & Co. |

# FINDINGS

| Year | Uses | Source |
|---|---|---|
| 1934 | ZAGAGELSTEIN BENJ H | R. L. Polk & Co. |
| 1928 | MELINSKY LOUIS FISH | New York Telephone |

**55 SEIGEL**

| Year | Uses | Source |
|---|---|---|
| 1960 | Wright Robt L | New York Telephone Company |
| | Jones Jos | New York Telephone Company |
| | WRIGHT ROBT L | New York Telephone |
| | ODEM ETHEL MAE | New York Telephone |
| | MCKINNEY S LUNCHNET | New York Telephone |
| | JONES JOS | New York Telephone |
| | Odem Ethel Mae | New York Telephone Company |
| | Mc Kinneys Lunchnet | New York Telephone Company |
| 1940 | Lipschitz Louis | New York Telephone |
| 1934 | YAKRES DAVE PDLR H | R. L. Polk & Co. |
| | TASANO JOHN FCTY WKR H | R. L. Polk & Co. |
| | SILVERSTEIN EDW SLSMN R | R. L. Polk & Co. |
| | SILVERSTEIN ANNA H | R. L. Polk & Co. |
| | SHULTZ MICHL CARP R | R. L. Polk & Co. |
| | SAND SARAH H | R. L. Polk & Co. |
| | OLSZEWSKI LEO LAB H | R. L. Polk & Co. |
| | GOLDSTEIN WM AGT H | R. L. Polk & Co. |
| | GUDERMAN PAULINE H | R. L. Polk & Co. |
| | GUDERMAN RUTH H | R. L. Polk & Co. |
| | KENNEDY ANNA R | R. L. Polk & Co. |
| | GUTTERMAN WM H | R. L. Polk & Co. |
| | GUTTERMAN PAULINE OPR R | R. L. Polk & Co. |
| 1928 | GOODSTEIN JOE MEATS & PLTRY | New York Telephone |
| | LIPSCHITZ LOUIS DRY GDS | New York Telephone |

**56 SEIGEL**

| Year | Uses | Source |
|---|---|---|
| 1934 | HAFT JACK A DRY GDS H DO | R. L. Polk & Co. |
| | KRAMER RAY R | R. L. Polk & Co. |
| 1928 | GOLDMAN HARRY ELEC CONTR | New York Telephone |
| | GUARANTEE ELECTRIC CO | New York Telephone |

# FINDINGS

**57 SEIGEL**

| Year | Uses | Source |
|---|---|---|
| 1945 | Seidman Louis bkry | New York Telephone |
| 1934 | MCNAMEE DANL PRSR H | R. L. Polk & Co. |
| | BETHEA WM LAB H | R. L. Polk & Co. |
| | BLANCK HARRY PDLR H | R. L. Polk & Co. |
| | CHIPURNOL DAVID GRO | R. L. Polk & Co. |
| | DICKSTEIN ALEX H | R. L. Polk & Co. |
| | JOHNSON WM LAB H | R. L. Polk & Co. |
| | LAMPERT FREIDA DRS MKR R | R. L. Polk & Co. |
| | LAMPERT ROSE H | R. L. Polk & Co. |
| | LEVITSKY ABR DRY GDS H DO | R. L. Polk & Co. |
| | MAIR ABSALOM RESTRWKR H | R. L. Polk & Co. |
| | WRIGHT JOS LAB R | R. L. Polk & Co. |
| | MARKOWITZ BARNETT SLSMN H | R. L. Polk & Co. |
| | MALMAD H | R. L. Polk & Co. |
| 1928 | POLLACK MINNIE GRCRY | New York Telephone |

**59 SEIGEL**

| Year | Uses | Source |
|---|---|---|
| 1960 | MESSING FISH STORE | New York Telephone |
| | POYNER ELIZ M | New York Telephone |
| | SELLERS PAULINE | New York Telephone |
| | Sellers Pauline | New York Telephone Company |
| | Poyner Eliz M | New York Telephone Company |
| | Messing Fish Store | New York Telephone Company |
| | Hart Sollie | New York Telephone Company |
| | Hankerson L | New York Telephone Company |
| | HANKERSON L | New York Telephone |
| | HART SOLLIE | New York Telephone |
| 1934 | MESSING BLANCHE STEN R | R. L. Polk & Co. |
| | KRAMER NATHAN PRESSER H | R. L. Polk & Co. |
| | GUDERMAN R & P DRY GDS | R. L. Polk & Co. |
| | COSTON JAS W LAB | R. L. Polk & Co. |
| | SIERRIS H | R. L. Polk & Co. |
| | MESSING S FISH CO INC MAX MESSING PRES REBECCA MESSING SEC-TREAS | R. L. Polk & Co. |
| | MESSING ISIDORE STUDENT R | R. L. Polk & Co. |
| | MESSING REBECCA SEC-TREAS MESSING S FISH CO INC H | R. L. Polk & Co. |

| Year | Uses | Source |
|---|---|---|
| 1934 | MESSING MAX PRES MESSING S FLUSH CO INC H | R. L. Polk & Co. |

**214 SEIGEL**

| Year | Uses | Source |
|---|---|---|
| 1960 | GLOREY EXPORT CO THE | New York Telephone |
| 1949 | Ikenson Iron Wks | New York Telephone Company |
| 1945 | Filloramo & Son iron Wks | New York Telephone |
| 1934 | BECKER BENJ R | R. L. Polk & Co. |

**216 SEIGEL**

| Year | Uses | Source |
|---|---|---|
| 1976 | JAY WOOL WASTE CORP | New York Telephone |
| 1960 | GENL MASTICS CORP | New York Telephone |
| | Genl Mastics Corp | New York Telephone Company |
| | Lorimer Paint Wks Inc | New York Telephone Company |
| | LORIMER PAINT WKS INC | New York Telephone |
| 1949 | Lorimer Paint Wks Inc | New York Telephone Company |
| 1934 | KOWALSKY JOS CARP R | R. L. Polk & Co. |
| 1928 | HELLERMAN H SWEATER WASTE | New York Telephone |
| | HELLERMAN BROS WOOL RAGS | New York Telephone |
| | CRESCENT CHAIR CO | New York Telephone |

**217 SEIGEL**

| Year | Uses | Source |
|---|---|---|
| 1960 | FOSTER LEON | New York Telephone |
| | HARRISON WALTER L | New York Telephone |
| | HAYES THEO R | New York Telephone |
| | HENDERSON SAM | New York Telephone |
| | JORDAN PERWAILION | New York Telephone |
| | MCKNIGHT CLAUDIA | New York Telephone |
| | RICHARDSON HATTIE | New York Telephone |
| | ROBERSON WM C | New York Telephone |
| | WHITNEY HENRY | New York Telephone |
| | Davis Annie | New York Telephone Company |
| | Fisher Leo | New York Telephone Company |
| | Foster Leon | New York Telephone Company |
| | Harrison Walter L | New York Telephone Company |
| | Hayes Theo R | New York Telephone Company |
| | Henderson Sam | New York Telephone Company |

# FINDINGS

| Year | Uses | Source |
|---|---|---|
| 1960 | Jordan Perwailion | New York Telephone Company |
| | Mc Knight Claudia | New York Telephone Company |
| | Richardson Hattie | New York Telephone Company |
| | Roberson Wm C | New York Telephone Company |
| | Whitney Henry | New York Telephone Company |
| | DAVIS ANNIE | New York Telephone |
| | FISHER LEO | New York Telephone |
| 1949 | Foster Leon | New York Telephone Company |
| 1934 | ALTER NATHAN H | R. L. Polk & Co. |
| | BALITSKY JOS R | R. L. Polk & Co. |
| | BALITSKY NATHAN R | R. L. Polk & Co. |
| | EIDUS SAML PNTR H | R. L. Polk & Co. |
| | FISHER IRVING OPR R | R. L. Polk & Co. |
| | FISHER NATHAN KNITTER | R. L. Polk & Co. |
| | GERTCHMAN BENJ SHOEMKR H | R. L. Polk & Co. |
| | HOLLEY THEO SUPT H | R. L. Polk & Co. |
| | HOLLY THEO SUPT H | R. L. Polk & Co. |
| | KAMINEZ KATH BAG MKR R | R. L. Polk & Co. |
| | HARRY OPR H | R. L. Polk & Co. |
| | KATH R | R. L. Polk & Co. |
| | MURRAY OPR R | R. L. Polk & Co. |
| | REBECCA STEN R | R. L. Polk & Co. |
| | SAML R | R. L. Polk & Co. |
| | LICHTER SONIA CLK R | R. L. Polk & Co. |
| | LIPSKY NATHAN PDLR R | R. L. Polk & Co. |
| | LUSTIG IDA STEN R | R. L. Polk & Co. |
| | LUSTIG MAX CLK R | R. L. Polk & Co. |
| | LUSTIG SAML CONFR R | R. L. Polk & Co. |
| | LUSTIG SIDNEY PDLR H | R. L. Polk & Co. |
| | MEMLER ANNA R | R. L. Polk & Co. |
| | MEMLER SAML H | R. L. Polk & Co. |
| | POLINSKY BETTY R | R. L. Polk & Co. |
| | POLINSKY MAX H | R. L. Polk & Co. |
| | ROSE EUG R | R. L. Polk & Co. |
| | SUSSMAN JOS PNTR H | R. L. Polk & Co. |
| | TOBIAS HYMAN PDLR H | R. L. Polk & Co. |
| | VOLINSKY BETTY R | R. L. Polk & Co. |
| | VOLINSKY IDA H | R. L. Polk & Co. |

# FINDINGS

| Year | Uses | Source |
|---|---|---|
| 1934 | VOLINSKY NATHAN R | R. L. Polk & Co. |
| 1928 | MASNIKOFF ROSE R | New York Telephone |

**218 SEIGEL**

| Year | Uses | Source |
|---|---|---|
| 1934 | HERN OLGA R | R. L. Polk & Co. |
| | HERR SAML CLK R | R. L. Polk & Co. |

**222 SEIGEL**

| Year | Uses | Source |
|---|---|---|
| 1960 | UNIVERSAL BRONZE & STEEL DOOR CO INC | New York Telephone |
| | Universal Bronze & Steel Door Co Inc | New York Telephone Company |
| 1945 | Universal Bronze & Steel Door Co Inc | New York Telephone |
| 1940 | Universal Bronze & Steel Door Co Inc | New York Telephone |

**223 SEIGEL**

| Year | Uses | Source |
|---|---|---|
| 1976 | SISTERS OF ST JOHN THE BAPTIST | New York Telephone |
| 1960 | SISTERS OF ST JOHN THE BAPTIST | New York Telephone |

**225 SEIGEL**

| Year | Uses | Source |
|---|---|---|
| 1992 | OUR LADY OF THE ROSARY OF POMPEI RCTRY | NYNEX Informantion Resource Co. |
| 1985 | OUR LADY OF THE ROSARY OF POMPEL RCTRY | NYNEX Information Resources Company |
| 1980 | OUR LADY OF THE ROSARY OF POMPEL RCTRY | New York Telephone |
| 1976 | OUR LADY OF THE ROSARY OF POMPEI RCTRY | New York Telephone |
| 1960 | OUR LADY OF THE ROSARY POMPEI | New York Telephone |
| | CASO ANGELO REV | New York Telephone |
| | Caso Angelo Rev | New York Telephone Company |
| | Our Lady of the Rosary Pompei | New York Telephone Company |
| 1945 | Vona P Rev | New York Telephone |
| 1934 | HAFFORD THOS REY PASTOR OUR LADY OF THE ROSARY OF POMPELI CHURCH H | R. L. Polk & Co. |
| 1928 | PERINI EUCHERIO REV R | New York Telephone |

# FINDINGS

**226 SEIGEL**

| Year | Uses | Source |
|---|---|---|
| 1934 | GOLSDSTEIN ABR GRO | R. L. Polk & Co. |
| | FENSTER HARRY OPR H | R. L. Polk & Co. |
| | GRAPER ROSE R | R. L. Polk & Co. |
| | GRAPER SAML DR R | R. L. Polk & Co. |

**228 SEIGEL**

| Year | Uses | Source |
|---|---|---|
| 1960 | Cooper Tank & Welding Corp | New York Telephone Company |
| | COOPER TANK & WELDING CORP | New York Telephone |
| 1949 | Cooper Tank & Welding Corp | New York Telephone Company |
| 1940 | Pine Sawdust Supl Co | New York Telephone |
| | Del Medico Sam swdst | New York Telephone |
| 1928 | OSTRINSKY LOUIS R | New York Telephone |

**230 SEIGEL**

| Year | Uses | Source |
|---|---|---|
| 1934 | RAPPAPORT STABLES INC SOL<br>RAPPAPORT PRES MRS ANNA<br>RAPPAPORT SEC-TREAS | R. L. Polk & Co. |

**242 SEIGEL**

| Year | Uses | Source |
|---|---|---|
| 1960 | Roberts Daisy | New York Telephone Company |
| | CASTRO EMILEA | New York Telephone |
| | GONZALEZ PEDRO | New York Telephone |
| | ROBERTS DAISY | New York Telephone |
| | Castro Emilea | New York Telephone Company |
| | Gonzalez Pedro | New York Telephone Company |
| 1949 | Cox Floyd | New York Telephone Company |
| | Cox Joe | New York Telephone Company |
| 1934 | BLOW LORETTA R | R. L. Polk & Co. |
| | BRESSLER JOS H | R. L. Polk & Co. |
| | COMPTON LEON LAB H | R. L. Polk & Co. |
| | COTMAN JEROME PORTER H | R. L. Polk & Co. |
| | FENTRESS JOHN LAB H | R. L. Polk & Co. |
| | GINBERG ABR R | R. L. Polk & Co. |
| | GINSBERG LPOUIS H | R. L. Polk & Co. |
| | KONONCHICK MAX H | R. L. Polk & Co. |
| | LANAMORE DANL H | R. L. Polk & Co. |

# FINDINGS

| Year | Uses | Source |
|---|---|---|
| 1934 | LEVINE SAML H | R. L. Polk & Co. |
| | LEWIS GEO LAB H | R. L. Polk & Co. |
| | SWANN JOA LAB H | R. L. Polk & Co. |
| | TEIG ABR CONFR H | R. L. Polk & Co. |
| | THOMPSON PERCY R | R. L. Polk & Co. |
| | THOMPSON VIOLA R | R. L. Polk & Co. |
| 1928 | GRODSKY MORRIS R | New York Telephone |

**244 SEIGEL**

| Year | Uses | Source |
|---|---|---|
| 1960 | Rosa Tomas | New York Telephone Company |
| | CORTES FELIX | New York Telephone |
| | QUIROL L | New York Telephone |
| | RIVERA MANUEL GROCR | New York Telephone |
| | ROBBINS IRVING M | New York Telephone |
| | ROSA TOMAS | New York Telephone |
| | SANTIAGO RAMON | New York Telephone |
| | Cortes Felix | New York Telephone Company |
| | Quirol L | New York Telephone Company |
| | Rivera Manuel grocr | New York Telephone Company |
| | Robbins Irving M | New York Telephone Company |
| | Santiago Ramon | New York Telephone Company |
| 1949 | Joyner Nettle | New York Telephone Company |
| | Provet Jos | New York Telephone Company |
| | Rivera Manuel grocry | New York Telephone Company |
| 1940 | Neiro Eugene grocr | New York Telephone |
| 1934 | PAUL ISIDORE H | R. L. Polk & Co. |
| | PAUL IDA R | R. L. Polk & Co. |
| | BECKER MORRIS MERCH H | R. L. Polk & Co. |
| | BERNSTEIN JACOB OPR H | R. L. Polk & Co. |
| | BLACKMAN I OPR H | R. L. Polk & Co. |
| | BLACKMAN I IDORE OPR H | R. L. Polk & Co. |
| | COHEN NATHAN FURRIER R | R. L. Polk & Co. |
| | COHEN SAML FURRIER H | R. L. Polk & Co. |
| | DERECHINSKY ABR OPR H | R. L. Polk & Co. |
| | DERESHINSKY ABR MACH OPR HARRY EISENBERG H | R. L. Polk & Co. |
| | GUSACK HARRY MEAT CTR H | R. L. Polk & Co. |
| | KONIG WM H | R. L. Polk & Co. |

| Year | Uses | Source |
|---|---|---|
| 1934 | KULICH J H | R. L. Polk & Co. |
| | LANDAU CHAS CLK H | R. L. Polk & Co. |
| | LANDAU ESTHER BKPR R | R. L. Polk & Co. |
| | LANDAU MITCHELL SLSMN R | R. L. Polk & Co. |
| | LEITSO HERMAN H | R. L. Polk & Co. |
| | MOSKOWITZ JACOB H | R. L. Polk & Co. |
| | PASTORE CLEMENTO H | R. L. Polk & Co. |
| | PASTORE RALPH R | R. L. Polk & Co. |
| 1928 | BECKOR MORRIS R | New York Telephone |
| | LANDAU ANNA MRS R | New York Telephone |

**246 SEIGEL**

| Year | Uses | Source |
|---|---|---|
| 1976 | ZAMBRANO MERCEDES | New York Telephone |
| 1960 | Arroyo Ismall | New York Telephone Company |
| | ARROYO ISMALL | New York Telephone |
| 1949 | Levine Jennie | New York Telephone Company |
| 1934 | SMITH SAML LAB H | R. L. Polk & Co. |
| | LASSIN MAX CLK R | R. L. Polk & Co. |
| | HOROWITZ HARRY PNTR H | R. L. Polk & Co. |
| | GASNER JOHN H | R. L. Polk & Co. |
| | KOWALSKY STELLA CLK R | R. L. Polk & Co. |
| 1928 | LASSIN M MASON PLASTERER | New York Telephone |
| | SCHWARTZ JULIUS STEAM & HOT WATER HEATG | New York Telephone |

**247 SEIGEL**

| Year | Uses | Source |
|---|---|---|
| 1934 | STEIN SAML H | R. L. Polk & Co. |

**30A SEIGEL**

| Year | Uses | Source |
|---|---|---|
| 1934 | RUBIN MAX CIGARS H DO | R. L. Polk & Co. |

## SEIGEL 1 AND 2

**244 SEIGEL 1 AND 2**

| Year | Uses | Source |
|---|---|---|
| 1934 | COHEN ETHEL CLK R | R. L. Polk & Co. |

# FINDINGS

## SEIGEL CT

### 1 SEIGEL CT

| Year | Uses | Source |
|---|---|---|
| 2005 | Mendez Monserrate | Hill-Donnelly Corporation |
| | H Mendez Monserreate | Hill-Donnelly Corporation |
| 2000 | RICHARD MARINEZ | Cole Information Services |
| | M MENDEZ | Cole Information Services |
| | APARTMENTS | Cole Information Services |
| 1997 | MARTINEZ Richard | NYNEX |

### 2 SEIGEL CT

| Year | Uses | Source |
|---|---|---|
| 2005 | No Current Listing | Hill-Donnelly Corporation |
| 2000 | 1 MONSERREATE MENDEZ | Cole Information Services |
| | M MENDEZ | Cole Information Services |

### 3 SEIGEL CT

| Year | Uses | Source |
|---|---|---|
| 2005 | h Ayala Jesus | Hill-Donnelly Corporation |
| 1992 | MARTINEZ D | NYNEX Informantion Resource Co. |

### 4 SEIGEL CT

| Year | Uses | Source |
|---|---|---|
| 2005 | H Buchelli W EAO I | Hill-Donnelly Corporation |
| 1997 | VINTIMILLA Eugenio | NYNEX |

### 5 SEIGEL CT

| Year | Uses | Source |
|---|---|---|
| 2005 | HFernandez LY AO | Hill-Donnelly Corporation |

### 6 SEIGEL CT

| Year | Uses | Source |
|---|---|---|
| 2005 | H Edwards Albert | Hill-Donnelly Corporation |
| 2000 | ALBERT EDWARDS | Cole Information Services |
| 1997 | EDWARDS Albert | NYNEX |
| 1992 | EDWARDS ALBERT | NYNEX Informantion Resource Co. |

### 7 SEIGEL CT

| Year | Uses | Source |
|---|---|---|
| 2005 | h Montes Jose | Hill-Donnelly Corporation |

# FINDINGS

| Year | Uses | Source |
|---|---|---|
| 2005 | h Fernandez Iris Mrs | Hill-Donnelly Corporation |
| 2000 | IRIS FERNANDEZ | Cole Information Services |
| | JOSE MONTES | Cole Information Services |
| 1997 | FERNANDEZ Iris Mrs | NYNEX |

**8 SEIGEL CT**

| Year | Uses | Source |
|---|---|---|
| 2005 | Gonzale Bba | Hill-Donnelly Corporation |
| | h Ellas Amanda | Hill-Donnelly Corporation |
| 2000 | AMANDA ELIAS | Cole Information Services |
| 1992 | CLARKE D T RGWD | NYNEX Informantion Resource Co. |

**9 SEIGEL CT**

| Year | Uses | Source |
|---|---|---|
| 2005 | Gutlerrez M | Hill-Donnelly Corporation |

**10 SEIGEL CT**

| Year | Uses | Source |
|---|---|---|
| 2005 | h Hernandez Jose | Hill-Donnelly Corporation |
| 2000 | WILLIAM TORRES | Cole Information Services |
| | PT JOSE HERNANDEZ | Cole Information Services |
| | APARTMENTS | Cole Information Services |
| 1997 | HERNANDEZ Jose | NYNEX |

**11 SEIGEL CT**

| Year | Uses | Source |
|---|---|---|
| 2005 | Unzan Harry | Hill-Donnelly Corporation |
| 2000 | LINORE SIMMOND | Cole Information Services |
| 1997 | GILLISON Linore | NYNEX |
| | HODGE N | NYNEX |
| 1992 | KENDRICK CHARLOTTE | NYNEX Informantion Resource Co. |

**12 SEIGEL CT**

| Year | Uses | Source |
|---|---|---|
| 2005 | Seigel Street Townhouse Home | Hill-Donnelly Corporation |
| 2000 | SEIGEL STREET TWN | Cole Information Services |

**13 SEIGEL CT**

| Year | Uses | Source |
|---|---|---|
| 2005 | Mckinnon Brenda Mrs AO | Hill-Donnelly Corporation |

| Year | Uses | Source |
|---|---|---|
| 2005 | Mcklnnon B | Hill-Donnelly Corporation |
| 2000 | KEITH WHITTED | Cole Information Services |
| | KEITH WHITTED | Cole Information Services |

**14 SEIGEL CT**

| Year | Uses | Source |
|---|---|---|
| 2005 | Peralta Ana | Hill-Donnelly Corporation |
| | Vaneer Iwan | Hill-Donnelly Corporation |
| 2000 | ADRIANA BUSTILLOS | Cole Information Services |
| 1997 | VALLADARES Nelson | NYNEX |
| 1992 | ROJAS CELIA | NYNEX Informantion Resource Co. |

**15 SEIGEL CT**

| Year | Uses | Source |
|---|---|---|
| 2005 | Lebron Rogello | Hill-Donnelly Corporation |
| | H Lebron Rogelio | Hill-Donnelly Corporation |
| 2000 | APARTMENTS | Cole Information Services |
| | 1FL ROGELIO LEBRON | Cole Information Services |
| | SIR O LEBRON | Cole Information Services |
| 1997 | LEBROW Rogello | NYNEX |

**16 SEIGEL CT**

| Year | Uses | Source |
|---|---|---|
| 2005 | H Parrilla Dolores | Hill-Donnelly Corporation |
| 2000 | APARTMENTS | Cole Information Services |
| | 1FL ALBERT PARRILA | Cole Information Services |
| 1997 | RIVERA Madeline | NYNEX |
| | PARRILLA Albert | NYNEX |

**18 SEIGEL CT**

| Year | Uses | Source |
|---|---|---|
| 2005 | H Rosa R | Hill-Donnelly Corporation |
| 2000 | DAVID ROSA | Cole Information Services |

## SEIGEL PL

**242 SEIGEL PL**

| Year | Uses | Source |
|---|---|---|
| 1934 | GINBERG BARNETT H | R. L. Polk & Co. |

# FINDINGS

## SEIGEL ST

### 214 SEIGEL ST

| Year | Uses | Source |
|---|---|---|
| 1960 | Glorey Export Co The | New York Telephone Company |
| 1940 | Gambino & Filloramo iron wks | New York Telephone |

### 216 SEIGEL ST

| Year | Uses | Source |
|---|---|---|
| 1973 | Jay Wool Waste Corp | New York Telephone |
| 1970 | Jay Wool Waste Corp | New York Telephone |

## SEIGEL St

### 216 SEIGEL St

| Year | Uses | Source |
|---|---|---|
| 1965 | Lorimer Paint Wks Inc | New York Telephone |
| | Genl Mastics Corp | New York Telephone |

## SEIGEL st

### 217 SEIGEL st

| Year | Uses | Source |
|---|---|---|
| 1970 | Whitney E | New York Telephone |
| | Jordan P | New York Telephone |

## SEIGEL ST

### 217 SEIGEL ST

| Year | Uses | Source |
|---|---|---|
| 1970 | Romey Annie | New York Telephone |
| | Lawrence Anna | New York Telephone |

## SEIGEL St

### 217 SEIGEL St

| Year | Uses | Source |
|---|---|---|
| 1965 | Jordan Perwailion | New York Telephone |
| | Roberson Wm C | New York Telephone |
| | Johnson Corina Mrs | New York Telephone |
| | Hayes Theo R | New York Telephone |

## SEIGEL ST

### 220 SEIGEL ST

| Year | Uses | Source |
|---|---|---|
| 2000 | MANOLLY SABA | Cole Information Services |
| | TIODORA CHAMMAS | Cole Information Services |
| | APERTMENTS | Cole Information Services |
| | 2 SOUHAIL KARAM | Cole Information Services |

### 221 SEIGEL ST

| Year | Uses | Source |
|---|---|---|
| 2000 | SANTOS ACOSTA | Cole Information Services |

## SEIGEL St

### 222 SEIGEL St

| Year | Uses | Source |
|---|---|---|
| 1965 | UNIVAC DIV SPERRY RAND CORP Sales Offices | New York Telephone |
| | Universal Bronze & Steel Door Co Inc | New York Telephone |

## SEIGEL ST

### 223 SEIGEL ST

| Year | Uses | Source |
|---|---|---|
| 2000 | ANN M NOURY | Cole Information Services |
| | 2 MILAN BELIC | Cole Information Services |
| | APARTMENTS | Cole Information Services |
| 1973 | Sisters Of St John The Baptist | New York Telephone |
| 1970 | Sisters of St John The Baptist | New York Telephone |
| 1965 | Sisters of St John The Baptist | New York Telephone |
| 1960 | Sisters of St John The Baptist | New York Telephone Company |
| 1945 | Sisters of St John The Baptist | New York Telephone |
| 1940 | Sisters of St John The Baptist | New York Telephone |

### 224 SEIGEL ST

| Year | Uses | Source |
|---|---|---|
| 2000 | L JALINOS | Cole Information Services |

# FINDINGS

## Seigel St

**225 Seigel St**

| Year | Uses | Source |
|---|---|---|
| 2014 | OUR LADY OF THE RSARY PMPEI CH | EDR Digital Archive |
| | OUR LADY OF THE RSARY PMPEI CH | EDR Digital Archive |
| 2010 | OUR LADY OF THE RSARY PMPEI CH | EDR Digital Archive |
| | OUR LADY OF THE RSARY PMPEI CH | EDR Digital Archive |

## SEIGEL ST

**225 SEIGEL ST**

| Year | Uses | Source |
|---|---|---|
| 2005 | Our Lady Of The Rosary Pompeii | Hill-Donnelly Corporation |
| 2000 | OUR LADY THE RSRY | Cole Information Services |
| | LADY O OUR | Cole Information Services |
| | ROSARY O OF | Cole Information Services |
| | 2 FRANK LING | Cole Information Services |
| | APARTMENTS | Cole Information Services |
| 1997 | Our Lady Of The Rosary Of Pompel retry | NYNEX |

## SEIGEL st

**225 SEIGEL st**

| Year | Uses | Source |
|---|---|---|
| 1973 | Our Lady Of The Rosary Of Pomper rctry | New York Telephone |

## SEIGEL St

**225 SEIGEL St**

| Year | Uses | Source |
|---|---|---|
| 1965 | Our Lady of the Rosary of Pompei rctry | New York Telephone |

## SEIGEL ST

**227 SEIGEL ST**

| Year | Uses | Source |
|---|---|---|
| 2000 | JOHN FIGURES | Cole Information Services |

# FINDINGS

**228 SEIGEL ST**

| Year | Uses | Source |
|---|---|---|
| 2000 | 1FL D TSIHLIS | Cole Information Services |
| | BAMBOO | Cole Information Services |
| | LLYOD SELVY | Cole Information Services |

## SEIGEL St

**228 SEIGEL St**

| Year | Uses | Source |
|---|---|---|
| 1965 | Kleen Tainer Corp ofc | New York Telephone |
| | Cooper Tank & Welding Corp | New York Telephone |

## SEIGEL ST

**230 SEIGEL ST**

| Year | Uses | Source |
|---|---|---|
| 2000 | KEVIN ROGAN | Cole Information Services |

**231 SEIGEL ST**

| Year | Uses | Source |
|---|---|---|
| 2000 | APARTMENTS | Cole Information Services |
| | 3F HASSAN KISWANI | Cole Information Services |
| | MARTIN KRUSE | Cole Information Services |
| | 1R JIM LOGAN | Cole Information Services |

**233 SEIGEL ST**

| Year | Uses | Source |
|---|---|---|
| 2000 | APARTMENTS | Cole Information Services |
| | 2 SEAMUS MUNNELLY | Cole Information Services |
| | SEAMUS MUNNELLY | Cole Information Services |
| | 6 RAHMI KURSAT | Cole Information Services |
| | WAGDAN ELAZZAWY | Cole Information Services |
| | HELEN AFANDI | Cole Information Services |

**237 SEIGEL ST**

| Year | Uses | Source |
|---|---|---|
| 2000 | 2F M LAFFIR | Cole Information Services |
| | 1R ASHRAF HANIFA | Cole Information Services |
| | SAHUL HAMEED | Cole Information Services |
| | 2R F BHIWANWALA | Cole Information Services |

| Year | Uses | Source |
|---|---|---|
| 2000 | APARTMENTS | Cole Information Services |
| | SHAIK NAIJAR | Cole Information Services |

**239 SEIGEL ST**

| Year | Uses | Source |
|---|---|---|
| 2000 | WAGIH EDWAN | Cole Information Services |
| | ABDELKADER BERRAZ | Cole Information Services |
| | FAIEZ ALLAHAM | Cole Information Services |
| | A NAKHLAWI | Cole Information Services |
| | JALLOUL ABIDI | Cole Information Services |
| | NASSER ASHAWAH | Cole Information Services |
| | MOUSTAFA ELGENDY | Cole Information Services |
| | WALEED A AHMED | Cole Information Services |

**241 SEIGEL ST**

| Year | Uses | Source |
|---|---|---|
| 2000 | TANIA TORRES | Cole Information Services |
| | 4 RAMONA SURIEL | Cole Information Services |
| | 2 JUANITA ELSSAID | Cole Information Services |
| | APARTMENTS | Cole Information Services |

## SEIGEL st

**242 SEIGEL st**

| Year | Uses | Source |
|---|---|---|
| 1973 | Roberts Daisy | New York Telephone |

## SEIGEL ST

**242 SEIGEL ST**

| Year | Uses | Source |
|---|---|---|
| 1973 | Graham E | New York Telephone |
| | Roman Celestina | New York Telephone |
| | Vacquez Adolph | New York Telephone |

## SEIGEL st

**242 SEIGEL st**

| Year | Uses | Source |
|---|---|---|
| 1970 | Roberts Daisy | New York Telephone |

# FINDINGS

## SEIGEL ST

### 242 SEIGEL ST

| Year | Uses | Source |
|---|---|---|
| 1970 | Figueroa Altagracia | New York Telephone |

## SEIGEL St

### 242 SEIGEL St

| Year | Uses | Source |
|---|---|---|
| 1965 | Creer Rose | New York Telephone |
| | Roberts Daisy | New York Telephone |

## SEIGEL ST

### 243 SEIGEL ST

| Year | Uses | Source |
|---|---|---|
| 2000 | APARTMENTS | Cole Information Services |
| | 2 ANDREW BARBATO | Cole Information Services |
| | 5 STEVEN DAMATO | Cole Information Services |
| | M DAMATO | Cole Information Services |
| | 6 PAT CHESLER | Cole Information Services |

### 244 SEIGEL ST

| Year | Uses | Source |
|---|---|---|
| 2000 | A HUIE | Cole Information Services |
| | HUIE ARK | Cole Information Services |
| 1970 | Herrera Carmelo | New York Telephone |

## SEIGEL st

### 244 SEIGEL st

| Year | Uses | Source |
|---|---|---|
| 1970 | Nails Delores | New York Telephone |

## SEIGEL St

### 244 SEIGEL St

| Year | Uses | Source |
|---|---|---|
| 1965 | Nails Delores | New York Telephone |

# FINDINGS

## Seigel St

**246 Seigel St**

| Year | Uses | Source |
|---|---|---|
| 2014 | TOPLINE CONTRACTING INC | EDR Digital Archive |
| | NOVO ARTS INCORPORATED | EDR Digital Archive |
| | SEQUOIA DEVELOPMENT GROUP INC | EDR Digital Archive |
| | SEQUOIA DEVELOPMENT GROUP INC | EDR Digital Archive |
| | NOVO ARTS INCORPORATED | EDR Digital Archive |
| | TOPLINE CONTRACTING INC | EDR Digital Archive |
| 2010 | BLUE OCEAN III LLC | EDR Digital Archive |
| | TOPLINE CONTRACTING INC | EDR Digital Archive |
| | ZAP CELLULAR INC | EDR Digital Archive |
| | TCI PAYROLL SERVICES INC | EDR Digital Archive |
| | CREOH TRADING CORP | EDR Digital Archive |
| | MLD SERVICES INC | EDR Digital Archive |
| | MLD SERVICES INC | EDR Digital Archive |
| | CREOH TRADING CORP | EDR Digital Archive |
| | BLUE OCEAN III LLC | EDR Digital Archive |
| | TOPLINE CONTRACTING INC | EDR Digital Archive |
| | TCI PAYROLL SERVICES INC | EDR Digital Archive |
| | ZAP CELLULAR INC | EDR Digital Archive |

## SEIGEL ST

**246 SEIGEL ST**

| Year | Uses | Source |
|---|---|---|
| 2005 | Creoh Trading Corp is | Hill-Donnelly Corporation |
| | Topline Contr o | Hill-Donnelly Corporation |
| 2000 | PATRICK WU | Cole Information Services |
| | S LI | Cole Information Services |
| 1973 | Quinones Jeronimo | New York Telephone |
| | Zambrano Mercedes | New York Telephone |

## SEIGEL St

**246 SEIGEL St**

| Year | Uses | Source |
|---|---|---|
| 1965 | Arroyo Ismall | New York Telephone |
| | Martinez Luis | New York Telephone |

| Year | Uses | Source |
|---|---|---|
| 1965 | Defly Clara | New York Telephone |

## SEIGEL ST

**247 SEIGEL ST**

| Year | Uses | Source |
|---|---|---|
| 2000 | 3R JOHN COGHLAN | Cole Information Services |
| | APARTMENTS | Cole Information Services |
| | 2R TOMMY MC DERMNOTT | Cole Information Services |
| | 3 HELENA KARAS | Cole Information Services |

## SIGEL st

**234 SIGEL st**

| Year | Uses | Source |
|---|---|---|
| 1970 | Nappys Motor Lines Corp | New York Telephone |

# FINDINGS

## ADJOINING PROPERTY: ADDRESSES NOT IDENTIFIED IN RESEARCH SOURCE

The following Adjoining Property addresses were researched for this report, and the addresses were not identified in research source.

| Address Researched | Address Not Identified in Research Source |
|---|---|
| 1 SEIGEL CT | 2014, 2010, 1992, 1985, 1980, 1976, 1973, 1970, 1965, 1960, 1949, 1945, 1940, 1934, 1928 |
| 10 SEIGEL | 2014, 2010, 2005, 2000, 1997, 1992, 1985, 1980, 1976, 1973, 1970, 1965, 1960, 1949, 1945, 1940, 1928 |
| 10 SEIGEL CT | 2014, 2010, 1992, 1985, 1980, 1976, 1973, 1970, 1965, 1960, 1949, 1945, 1940, 1934, 1928 |
| 11 SEIGEL | 2014, 2010, 2005, 2000, 1997, 1992, 1985, 1980, 1976, 1973, 1970, 1965, 1949, 1945, 1940, 1928 |
| 11 SEIGEL | 2014, 2010, 2005, 2000, 1997, 1992, 1985, 1980, 1976, 1973, 1970, 1965, 1960, 1949, 1945, 1940, 1934 |
| 11 SEIGEL CT | 2014, 2010, 2005, 2000, 1997, 1985, 1980, 1976, 1973, 1970, 1965, 1960, 1949, 1945, 1940, 1934, 1928 |
| 11 SEIGEL CT | 2014, 2010, 1992, 1985, 1980, 1976, 1973, 1970, 1965, 1960, 1949, 1945, 1940, 1934, 1928 |
| 12 SEIGEL | 2014, 2010, 2005, 2000, 1997, 1992, 1985, 1980, 1976, 1973, 1970, 1965, 1960, 1945, 1940 |
| 12 SEIGEL CT | 2014, 2010, 1997, 1992, 1985, 1980, 1976, 1973, 1970, 1965, 1960, 1949, 1945, 1940, 1934, 1928 |
| 13 SEIGEL | 2014, 2010, 2005, 2000, 1997, 1992, 1985, 1980, 1976, 1973, 1970, 1965, 1928 |
| 13 SEIGEL CT | 2014, 2010, 1997, 1992, 1985, 1980, 1976, 1973, 1970, 1965, 1960, 1949, 1945, 1940, 1934, 1928 |
| 14 SEIGEL | 2014, 2010, 2005, 2000, 1997, 1992, 1985, 1980, 1976, 1973, 1970, 1965, 1949, 1928 |
| 14 SEIGEL | 2014, 2010, 2005, 2000, 1997, 1992, 1985, 1980, 1976, 1973, 1970, 1965, 1960, 1949, 1945, 1940, 1934 |
| 14 SEIGEL CT | 2014, 2010, 2005, 2000, 1997, 1985, 1980, 1976, 1973, 1970, 1965, 1960, 1949, 1945, 1940, 1934, 1928 |
| 14 SEIGEL CT | 2014, 2010, 1992, 1985, 1980, 1976, 1973, 1970, 1965, 1960, 1949, 1945, 1940, 1934, 1928 |
| 15 SEIGEL | 2014, 2010, 2005, 2000, 1997, 1992, 1985, 1980, 1976, 1973, 1970, 1965, 1949, 1940 |
| 15 SEIGEL CT | 2014, 2010, 1992, 1985, 1980, 1976, 1973, 1970, 1965, 1960, 1949, 1945, 1940, 1934, 1928 |
| 16 SEIGEL | 2014, 2010, 2005, 2000, 1997, 1992, 1985, 1980, 1976, 1973, 1970, 1965, 1960, 1949, 1945, 1940, 1934 |
| 16 SEIGEL CT | 2014, 2010, 1992, 1985, 1980, 1976, 1973, 1970, 1965, 1960, 1949, 1945, 1940, 1934, 1928 |
| 17 SEIGEL | 2014, 2010, 2005, 2000, 1997, 1992, 1985, 1980, 1976, 1973, 1970, 1965 |
| 18 SEIGEL | 2014, 2010, 2005, 2000, 1997, 1992, 1985, 1980, 1976, 1973, 1970, 1965, 1960, 1949, 1945, 1940 |

# FINDINGS

| Address Researched | Address Not Identified in Research Source |
|---|---|
| 18 SEIGEL CT | 2014, 2010, 1997, 1992, 1985, 1980, 1976, 1973, 1970, 1965, 1960, 1949, 1945, 1940, 1934, 1928 |
| 2 SEIGEL CT | 2014, 2010, 1997, 1992, 1985, 1980, 1976, 1973, 1970, 1965, 1960, 1949, 1945, 1940, 1934, 1928 |
| 20 SEIGEL | 2014, 2010, 2005, 2000, 1997, 1992, 1985, 1980, 1976, 1973, 1970, 1965, 1945, 1940, 1934, 1928 |
| 21 SEIGEL | 2014, 2010, 2005, 2000, 1997, 1992, 1985, 1980, 1976, 1973, 1970, 1965, 1945, 1940, 1934 |
| 214 SEIGEL | 2014, 2010, 2005, 2000, 1997, 1992, 1985, 1980, 1976, 1973, 1970, 1965, 1940, 1928 |
| 214 SEIGEL ST | 2014, 2010, 2005, 2000, 1997, 1992, 1985, 1980, 1976, 1973, 1970, 1965, 1949, 1945, 1934, 1928 |
| 216 SEIGEL | 2014, 2010, 2005, 2000, 1997, 1992, 1985, 1980, 1973, 1970, 1965, 1945, 1940 |
| 216 SEIGEL ST | 2014, 2010, 2005, 2000, 1997, 1992, 1985, 1980, 1976, 1965, 1960, 1949, 1945, 1940, 1934, 1928 |
| 216 SEIGEL St | 2014, 2010, 2005, 2000, 1997, 1992, 1985, 1980, 1976, 1973, 1970, 1960, 1949, 1945, 1940, 1934, 1928 |
| 217 SEAGL | 2014, 2010, 2005, 2000, 1997, 1992, 1985, 1980, 1976, 1973, 1970, 1965, 1949, 1945, 1940, 1934, 1928 |
| 217 SEGIL St | 2014, 2010, 2005, 2000, 1997, 1992, 1985, 1980, 1976, 1973, 1970, 1960, 1949, 1945, 1940, 1934, 1928 |
| 217 SEIGAL | 2014, 2010, 2005, 2000, 1997, 1992, 1985, 1980, 1976, 1973, 1970, 1965, 1960, 1949, 1945, 1940, 1928 |
| 217 SEIGEL | 2014, 2010, 2005, 2000, 1997, 1992, 1985, 1980, 1976, 1973, 1970, 1965, 1945, 1940 |
| 217 SEIGEL ST | 2014, 2010, 2005, 2000, 1997, 1992, 1985, 1980, 1976, 1973, 1965, 1960, 1949, 1945, 1940, 1934, 1928 |
| 217 SEIGEL St | 2014, 2010, 2005, 2000, 1997, 1992, 1985, 1980, 1976, 1973, 1970, 1960, 1949, 1945, 1940, 1934, 1928 |
| 217 SEIGEL st | 2014, 2010, 2005, 2000, 1997, 1992, 1985, 1980, 1976, 1973, 1965, 1960, 1949, 1945, 1940, 1934, 1928 |
| 218 SEIGEL | 2014, 2010, 2005, 2000, 1997, 1992, 1985, 1980, 1976, 1973, 1970, 1965, 1960, 1949, 1945, 1940, 1928 |
| 22 SEIGEL | 2014, 2010, 2005, 2000, 1997, 1992, 1985, 1980, 1976, 1973, 1970, 1965, 1940, 1928 |
| 220 SEIGEL ST | 2014, 2010, 2005, 1997, 1992, 1985, 1980, 1976, 1973, 1970, 1965, 1960, 1949, 1945, 1940, 1934, 1928 |
| 221 SEIGEL ST | 2014, 2010, 2005, 1997, 1992, 1985, 1980, 1976, 1973, 1970, 1965, 1960, 1949, 1945, 1940, 1934, 1928 |
| 222 SEIGEL | 2014, 2010, 2005, 2000, 1997, 1992, 1985, 1980, 1976, 1973, 1970, 1965, 1949, 1934, 1928 |
| 222 SEIGEL St | 2014, 2010, 2005, 2000, 1997, 1992, 1985, 1980, 1976, 1973, 1970, 1960, 1949, 1945, 1940, 1934, 1928 |
| 223 SEIGEL | 2014, 2010, 2005, 2000, 1997, 1992, 1985, 1980, 1973, 1970, 1965, 1949, 1945, 1940, 1934, 1928 |
| 223 SEIGEL ST | 2014, 2010, 2005, 1997, 1992, 1985, 1980, 1976, 1949, 1934, 1928 |
| 224 SEIGEL ST | 2014, 2010, 2005, 1997, 1992, 1985, 1980, 1976, 1973, 1970, 1965, 1960, 1949, 1945, 1940, 1934, 1928 |

# FINDINGS

| Address Researched | Address Not Identified in Research Source |
|---|---|
| 225 SEGEL | 2014, 2010, 2005, 2000, 1992, 1985, 1980, 1976, 1973, 1970, 1965, 1960, 1949, 1945, 1940, 1934, 1928 |
| 225 SEIGAL | 2014, 2010, 2005, 2000, 1997, 1992, 1985, 1980, 1976, 1973, 1970, 1965, 1960, 1949, 1945, 1940, 1928 |
| 225 SEIGEL | 2014, 2010, 2005, 2000, 1997, 1973, 1970, 1965, 1949, 1940 |
| 225 SEIGEL ST | 2014, 2010, 1992, 1985, 1980, 1976, 1973, 1970, 1965, 1960, 1949, 1945, 1940, 1934, 1928 |
| 225 SEIGEL St | 2014, 2010, 2005, 2000, 1997, 1992, 1985, 1980, 1976, 1973, 1970, 1960, 1949, 1945, 1940, 1934, 1928 |
| 225 SEIGEL st | 2014, 2010, 2005, 2000, 1997, 1992, 1985, 1980, 1976, 1970, 1965, 1960, 1949, 1945, 1940, 1934, 1928 |
| 225 Seigel St | 2005, 2000, 1997, 1992, 1985, 1980, 1976, 1973, 1970, 1965, 1960, 1949, 1945, 1940, 1934, 1928 |
| 225 Seigel St | 2005, 2000, 1997, 1992, 1985, 1980, 1976, 1973, 1970, 1965, 1960, 1949, 1945, 1940, 1934, 1928 |
| 226 SEIGEL | 2014, 2010, 2005, 2000, 1997, 1992, 1985, 1980, 1976, 1973, 1970, 1965, 1960, 1949, 1945, 1940, 1928 |
| 227 SEIGEL ST | 2014, 2010, 2005, 1997, 1992, 1985, 1980, 1976, 1973, 1970, 1965, 1960, 1949, 1945, 1940, 1934, 1928 |
| 228 SEIGEL | 2014, 2010, 2005, 2000, 1997, 1992, 1985, 1980, 1976, 1973, 1970, 1965, 1945, 1934 |
| 228 SEIGEL ST | 2014, 2010, 2005, 1997, 1992, 1985, 1980, 1976, 1973, 1970, 1965, 1960, 1949, 1945, 1940, 1934, 1928 |
| 228 SEIGEL St | 2014, 2010, 2005, 2000, 1997, 1992, 1985, 1980, 1976, 1973, 1970, 1960, 1949, 1945, 1940, 1934, 1928 |
| 23 SEIGEL | 2014, 2010, 2005, 2000, 1997, 1992, 1985, 1980, 1976, 1973, 1970, 1965, 1949 |
| 230 SEIGEL | 2014, 2010, 2005, 2000, 1997, 1992, 1985, 1980, 1976, 1973, 1970, 1965, 1960, 1949, 1945, 1940, 1928 |
| 230 SEIGEL ST | 2014, 2010, 2005, 1997, 1992, 1985, 1980, 1976, 1973, 1970, 1965, 1960, 1949, 1945, 1940, 1934, 1928 |
| 231 SEIGEL ST | 2014, 2010, 2005, 1997, 1992, 1985, 1980, 1976, 1973, 1970, 1965, 1960, 1949, 1945, 1940, 1934, 1928 |
| 233 SEIGEL ST | 2014, 2010, 2005, 1997, 1992, 1985, 1980, 1976, 1973, 1970, 1965, 1960, 1949, 1945, 1940, 1934, 1928 |
| 234 SIGEL st | 2014, 2010, 2005, 2000, 1997, 1992, 1985, 1980, 1976, 1973, 1965, 1960, 1949, 1945, 1940, 1934, 1928 |
| 237 SEIGEL ST | 2014, 2010, 2005, 1997, 1992, 1985, 1980, 1976, 1973, 1970, 1965, 1960, 1949, 1945, 1940, 1934, 1928 |
| 239 SEIGEL ST | 2014, 2010, 2005, 1997, 1992, 1985, 1980, 1976, 1973, 1970, 1965, 1960, 1949, 1945, 1940, 1934, 1928 |
| 24 SEIGEL | 2014, 2010, 2005, 2000, 1997, 1992, 1985, 1980, 1976, 1973, 1970, 1965 |
| 241 SEIGEL ST | 2014, 2010, 2005, 1997, 1992, 1985, 1980, 1976, 1973, 1970, 1965, 1960, 1949, 1945, 1940, 1934, 1928 |
| 242 SEIGEL | 2014, 2010, 2005, 2000, 1997, 1992, 1985, 1980, 1976, 1973, 1970, 1965, 1945, 1940 |
| 242 SEIGEL PL | 2014, 2010, 2005, 2000, 1997, 1992, 1985, 1980, 1976, 1973, 1970, 1965, 1960, 1949, 1945, 1940, 1928 |

# FINDINGS

| Address Researched | Address Not Identified in Research Source |
|---|---|
| 242 SEIGEL ST | 2014, 2010, 2005, 2000, 1997, 1992, 1985, 1980, 1976, 1965, 1960, 1949, 1945, 1940, 1934, 1928 |
| 242 SEIGEL St | 2014, 2010, 2005, 2000, 1997, 1992, 1985, 1980, 1976, 1973, 1970, 1960, 1949, 1945, 1940, 1934, 1928 |
| 242 SEIGEL st | 2014, 2010, 2005, 2000, 1997, 1992, 1985, 1980, 1976, 1965, 1960, 1949, 1945, 1940, 1934, 1928 |
| 243 SEIGEL ST | 2014, 2010, 2005, 1997, 1992, 1985, 1980, 1976, 1973, 1970, 1965, 1960, 1949, 1945, 1940, 1934, 1928 |
| 244 SEIGEL | 2014, 2010, 2005, 2000, 1997, 1992, 1985, 1980, 1976, 1973, 1970, 1965, 1945 |
| 244 SEIGEL 1 AND 2 | 2014, 2010, 2005, 2000, 1997, 1992, 1985, 1980, 1976, 1973, 1970, 1965, 1960, 1949, 1945, 1940, 1928 |
| 244 SEIGEL ST | 2014, 2010, 2005, 1997, 1992, 1985, 1980, 1976, 1973, 1965, 1960, 1949, 1945, 1940, 1934, 1928 |
| 244 SEIGEL St | 2014, 2010, 2005, 2000, 1997, 1992, 1985, 1980, 1976, 1973, 1970, 1960, 1949, 1945, 1940, 1934, 1928 |
| 244 SEIGEL st | 2014, 2010, 2005, 2000, 1997, 1992, 1985, 1980, 1976, 1973, 1965, 1960, 1949, 1945, 1940, 1934, 1928 |
| 246 SEIGEL | 2014, 2010, 2005, 2000, 1997, 1992, 1985, 1980, 1973, 1970, 1965, 1945, 1940 |
| 246 Seigel St | 2005, 2000, 1997, 1992, 1985, 1980, 1976, 1973, 1970, 1965, 1960, 1949, 1945, 1940, 1934, 1928 |
| 246 SEIGEL ST | 2014, 2010, 1997, 1992, 1985, 1980, 1976, 1970, 1965, 1960, 1949, 1945, 1940, 1934, 1928 |
| 246 SEIGEL St | 2014, 2010, 2005, 2000, 1997, 1992, 1985, 1980, 1976, 1973, 1970, 1960, 1949, 1945, 1940, 1934, 1928 |
| 246 Seigel St | 2005, 2000, 1997, 1992, 1985, 1980, 1976, 1973, 1970, 1965, 1960, 1949, 1945, 1940, 1934, 1928 |
| 247 SEIGEL | 2014, 2010, 2005, 2000, 1997, 1992, 1985, 1980, 1976, 1973, 1970, 1965, 1960, 1949, 1945, 1940, 1928 |
| 247 SEIGEL ST | 2014, 2010, 2005, 1997, 1992, 1985, 1980, 1976, 1973, 1970, 1965, 1960, 1949, 1945, 1940, 1934, 1928 |
| 25 SEIGEL | 2014, 2010, 2005, 2000, 1997, 1992, 1985, 1980, 1976, 1973, 1970, 1965, 1949, 1945, 1940, 1928 |
| 26 SEIGEL | 2014, 2010, 2005, 2000, 1997, 1992, 1985, 1980, 1976, 1973, 1970, 1965, 1960, 1949, 1945, 1940 |
| 27 SEIGEL | 2014, 2010, 2005, 2000, 1997, 1992, 1985, 1980, 1976, 1973, 1970, 1965, 1945, 1940 |
| 28 SEIGEL | 2014, 2010, 2005, 2000, 1997, 1992, 1985, 1980, 1976, 1973, 1970, 1965, 1960, 1945, 1934 |
| 29 SEIGEL | 2014, 2010, 2005, 2000, 1997, 1992, 1985, 1980, 1976, 1973, 1970, 1965, 1949, 1945, 1940, 1928 |
| 3 SEIGEL | 2014, 2010, 2005, 2000, 1997, 1992, 1985, 1980, 1976, 1973, 1970, 1965, 1940, 1928 |
| 3 SEIGEL | 2014, 2010, 2005, 2000, 1997, 1992, 1985, 1980, 1976, 1973, 1970, 1965, 1960, 1949, 1945, 1940, 1934 |
| 3 SEIGEL CT | 2014, 2010, 2005, 2000, 1997, 1985, 1980, 1976, 1973, 1970, 1965, 1960, 1949, 1945, 1940, 1934, 1928 |
| 3 SEIGEL CT | 2014, 2010, 2000, 1997, 1992, 1985, 1980, 1976, 1973, 1970, 1965, 1960, 1949, 1945, 1940, 1934, 1928 |

# FINDINGS

| Address Researched | Address Not Identified in Research Source |
|---|---|
| 30 SEIGEL | 2014, 2010, 2005, 2000, 1997, 1992, 1985, 1980, 1976, 1973, 1970, 1965, 1960, 1945, 1940, 1934, 1928 |
| 30A SEIGEL | 2014, 2010, 2005, 2000, 1997, 1992, 1985, 1980, 1976, 1973, 1970, 1965, 1960, 1949, 1945, 1940, 1928 |
| 31 SEIGEL | 2014, 2010, 2005, 2000, 1997, 1992, 1985, 1980, 1976, 1973, 1970, 1965, 1960, 1949, 1945, 1940 |
| 32 SEIGEL | 2014, 2010, 2005, 2000, 1997, 1992, 1985, 1980, 1976, 1973, 1970, 1965, 1960, 1949, 1928 |
| 33 SEIGEL | 2014, 2010, 2005, 2000, 1997, 1992, 1985, 1980, 1976, 1973, 1970, 1965, 1949, 1945, 1940, 1928 |
| 34 SEIGEL | 2014, 2010, 2005, 2000, 1997, 1992, 1985, 1980, 1976, 1973, 1970, 1965 |
| 36 SEIGEL | 2014, 2010, 2005, 2000, 1997, 1992, 1985, 1980, 1976, 1973, 1970, 1965, 1949, 1945, 1940 |
| 37 SEIGEL | 2014, 2010, 2005, 2000, 1997, 1992, 1985, 1980, 1976, 1973, 1970, 1965, 1960, 1949, 1945, 1940, 1928 |
| 38 SEIGEL | 2014, 2010, 2005, 2000, 1997, 1992, 1985, 1980, 1976, 1973, 1970, 1965, 1960, 1949, 1945 |
| 4 SEIGEL CT | 2014, 2010, 2000, 1992, 1985, 1980, 1976, 1973, 1970, 1965, 1960, 1949, 1945, 1940, 1934, 1928 |
| 40 SEIGEL | 2014, 2010, 2005, 2000, 1997, 1992, 1985, 1980, 1976, 1973, 1970, 1965 |
| 41 SEIGEL | 2014, 2010, 2005, 2000, 1997, 1992, 1985, 1980, 1976, 1973, 1970, 1965, 1960, 1949, 1945, 1940 |
| 42 SEIGEL | 2014, 2010, 2005, 2000, 1997, 1992, 1985, 1980, 1976, 1973, 1970, 1965, 1960, 1949, 1945, 1940, 1928 |
| 43 SEIGEL | 2014, 2010, 2005, 2000, 1997, 1992, 1985, 1980, 1976, 1973, 1970, 1965, 1960, 1949, 1945, 1928 |
| 44 SEIGEL | 2014, 2010, 2005, 2000, 1997, 1992, 1985, 1980, 1976, 1973, 1970, 1965, 1945, 1940 |
| 45 SEIGEL | 2014, 2010, 2005, 2000, 1997, 1992, 1985, 1980, 1976, 1973, 1970, 1965, 1940 |
| 45 SEIGEL | 2014, 2010, 2005, 2000, 1997, 1992, 1985, 1980, 1976, 1973, 1970, 1965, 1960, 1949, 1945, 1940, 1928 |
| 46 SEIGEL | 2014, 2010, 2005, 2000, 1997, 1992, 1985, 1980, 1976, 1973, 1970, 1965, 1949, 1945, 1940, 1928 |
| 47 SEIGEL | 2014, 2010, 2005, 2000, 1997, 1992, 1985, 1980, 1976, 1973, 1970, 1965 |
| 48 SEIGEL | 2014, 2010, 2005, 2000, 1997, 1992, 1985, 1980, 1976, 1973, 1970, 1965 |
| 49 SEIGEL | 2014, 2010, 2005, 2000, 1997, 1992, 1985, 1980, 1976, 1973, 1970, 1965, 1960, 1949, 1945, 1940 |
| 5 SEIGEL | 2014, 2010, 2005, 2000, 1997, 1992, 1985, 1980, 1976, 1973, 1970, 1965, 1960, 1949, 1945, 1940 |
| 5 SEIGEL CT | 2014, 2010, 2000, 1997, 1992, 1985, 1980, 1976, 1973, 1970, 1965, 1960, 1949, 1945, 1940, 1934, 1928 |
| 50 SEIGEL | 2014, 2010, 2005, 2000, 1997, 1992, 1985, 1980, 1976, 1973, 1970, 1965, 1960, 1949, 1945, 1940 |
| 51 SEIGEL | 2014, 2010, 2005, 2000, 1997, 1992, 1985, 1980, 1976, 1973, 1970, 1965, 1940 |
| 52 SEIGEL | 2014, 2010, 2005, 2000, 1997, 1992, 1985, 1980, 1976, 1973, 1970, 1965, 1949, 1945 |

# FINDINGS

| Address Researched | Address Not Identified in Research Source |
|---|---|
| 53 SEIGEL | 2014, 2010, 2005, 2000, 1997, 1992, 1985, 1980, 1976, 1973, 1970, 1965 |
| 54 SEIGEL | 2014, 2010, 2005, 2000, 1997, 1992, 1985, 1980, 1976, 1973, 1970, 1965, 1945 |
| 55 SEIGEL | 2014, 2010, 2005, 2000, 1997, 1992, 1985, 1980, 1976, 1973, 1970, 1965, 1949, 1945 |
| 56 SEIGEL | 2014, 2010, 2005, 2000, 1997, 1992, 1985, 1980, 1976, 1973, 1970, 1965, 1960, 1949, 1945, 1940 |
| 57 SEIGEL | 2014, 2010, 2005, 2000, 1997, 1992, 1985, 1980, 1976, 1973, 1970, 1965, 1960, 1949, 1940 |
| 59 SEIGEL | 2014, 2010, 2005, 2000, 1997, 1992, 1985, 1980, 1976, 1973, 1970, 1965, 1949, 1945, 1940, 1928 |
| 6 SEIGEL CT | 2014, 2010, 1985, 1980, 1976, 1973, 1970, 1965, 1960, 1949, 1945, 1940, 1934, 1928 |
| 7 SEIGEL | 2014, 2010, 2005, 2000, 1997, 1992, 1985, 1980, 1976, 1973, 1970, 1965, 1940, 1934 |
| 7 SEIGEL CT | 2014, 2010, 1992, 1985, 1980, 1976, 1973, 1970, 1965, 1960, 1949, 1945, 1940, 1934, 1928 |
| 8 SEIGEL CT | 2014, 2010, 1997, 1985, 1980, 1976, 1973, 1970, 1965, 1960, 1949, 1945, 1940, 1934, 1928 |
| 9 SEIGEL | 2014, 2010, 2005, 2000, 1997, 1992, 1985, 1980, 1976, 1973, 1970, 1965, 1949, 1945 |
| 9 SEIGEL CT | 2014, 2010, 2000, 1997, 1992, 1985, 1980, 1976, 1973, 1970, 1965, 1960, 1949, 1945, 1940, 1934, 1928 |

## TARGET PROPERTY: ADDRESS NOT IDENTIFIED IN RESEARCH SOURCE

The following Target Property addresses were researched for this report, and the addresses were not identified in the research source.

| Address Researched | Address Not Identified in Research Source |
| --- | --- |
| 232-244 Seigel Street | 2014, 2010, 2005, 1997, 1992, 1985, 1980 |

# APPENDIX D

# REGULATORY AGENCY DATABASE REPORT

**Industrial Property**
232-244 Seigel Street
Brooklyn, NY 11206

Inquiry Number: 5499552.2s
November 30, 2018

# The EDR Radius Map™ Report with GeoCheck®

6 Armstrong Road, 4th floor
Shelton, CT 06484
Toll Free: 800.352.0050
www.edrnet.com

# TABLE OF CONTENTS


| SECTION | PAGE |
|---|---|
| Executive Summary | ES1 |
| Overview Map | 2 |
| Detail Map | 3 |
| Map Findings Summary | 4 |
| Map Findings | 8 |
| Orphan Summary | 892 |
| Government Records Searched/Data Currency Tracking | GR-1 |

## GEOCHECK ADDENDUM

| | |
|---|---|
| Physical Setting Source Addendum | A-1 |
| Physical Setting Source Summary | A-2 |
| Physical Setting Source Map | A-8 |
| Physical Setting Source Map Findings | A-9 |
| Physical Setting Source Records Searched | PSGR-1 |


***Thank you for your business.***
Please contact EDR at 1-800-352-0050
with any questions or comments.


**Disclaimer - Copyright and Trademark Notice**

This Report contains certain information obtained from a variety of public and other sources reasonably available to Environmental Data Resources, Inc. It cannot be concluded from this Report that coverage information for the target and surrounding properties does not exist from other sources. **NO WARRANTY EXPRESSED OR IMPLIED, IS MADE WHATSOEVER IN CONNECTION WITH THIS REPORT. ENVIRONMENTAL DATA RESOURCES, INC. SPECIFICALLY DISCLAIMS THE MAKING OF ANY SUCH WARRANTIES, INCLUDING WITHOUT LIMITATION, MERCHANTABILITY OR FITNESS FOR A PARTICULAR USE OR PURPOSE. ALL RISK IS ASSUMED BY THE USER. IN NO EVENT SHALL ENVIRONMENTAL DATA RESOURCES, INC. BE LIABLE TO ANYONE, WHETHER ARISING OUT OF ERRORS OR OMISSIONS, NEGLIGENCE, ACCIDENT OR ANY OTHER CAUSE, FOR ANY LOSS OF DAMAGE, INCLUDING, WITHOUT LIMITATION, SPECIAL, INCIDENTAL, CONSEQUENTIAL, OR EXEMPLARY DAMAGES. ANY LIABILITY ON THE PART OF ENVIRONMENTAL DATA RESOURCES, INC. IS STRICTLY LIMITED TO A REFUND OF THE AMOUNT PAID FOR THIS REPORT.** Purchaser accepts this Report "AS IS". Any analyses, estimates, ratings, environmental risk levels or risk codes provided in this Report are provided for illustrative purposes only, and are not intended to provide, nor should they be interpreted as providing any facts regarding, or prediction or forecast of, any environmental risk for any property. Only a Phase I Environmental Site Assessment performed by an environmental professional can provide information regarding the environmental risk for any property. Additionally, the information provided in this Report is not to be construed as legal advice.

Copyright 2018 by Environmental Data Resources, Inc. All rights reserved. Reproduction in any media or format, in whole or in part, of any report or map of Environmental Data Resources, Inc., or its affiliates, is prohibited without prior written permission.

EDR and its logos (including Sanborn and Sanborn Map) are trademarks of Environmental Data Resources, Inc. or its affiliates. All other trademarks used herein are the property of their respective owners.

# EXECUTIVE SUMMARY

A search of available environmental records was conducted by Environmental Data Resources, Inc (EDR). The report was designed to assist parties seeking to meet the search requirements of EPA's Standards and Practices for All Appropriate Inquiries (40 CFR Part 312), the ASTM Standard Practice for Environmental Site Assessments (E 1527-13), the ASTM Standard Practice for Environmental Site Assessments for Forestland or Rural Property (E 2247-16), the ASTM Standard Practice for Limited Environmental Due Diligence: Transaction Screen Process (E 1528-14) or custom requirements developed for the evaluation of environmental risk associated with a parcel of real estate.

**TARGET PROPERTY INFORMATION**

**ADDRESS**

232-244 SEIGEL STREET
BROOKLYN, NY 11206

**COORDINATES**

| | |
|---|---|
| Latitude (North): | 40.7049370 - 40˚ 42' 17.77'' |
| Longitude (West): | 73.9360910 - 73˚ 56' 9.92'' |
| Universal Tranverse Mercator: | Zone 18 |
| UTM X (Meters): | 589877.4 |
| UTM Y (Meters): | 4506336.0 |
| Elevation: | 18 ft. above sea level |

**USGS TOPOGRAPHIC MAP ASSOCIATED WITH TARGET PROPERTY**

| | |
|---|---|
| Target Property Map: | 5940597 BROOKLYN, NY |
| Version Date: | 2013 |

**AERIAL PHOTOGRAPHY IN THIS REPORT**

| | |
|---|---|
| Portions of Photo from: | 20150522 |
| Source: | USDA |

## MAPPED SITES SUMMARY

Target Property Address:
232-244 SEIGEL STREET
BROOKLYN, NY 11206

Click on Map ID to see full detail.

| MAP ID | SITE NAME | ADDRESS | DATABASE ACRONYMS | RELATIVE ELEVATION | DIST (ft. & mi.) DIRECTION |
|---|---|---|---|---|---|
| A1 | CRESCENT SMELTING WO | 232 SEIGEL | LEAD SMELTERS | | TP |
| A2 | CRESCENT SMELTING WO | 232 SEIGEL | SEMS-ARCHIVE, LEAD SMELTERS | | TP |
| A3 | TOP-LINE CONTRACTING | 246 SEIGEL ST | RCRA-SQG, NY MANIFEST | Lower | 39, 0.007, ENE |
| A4 | COOPER TANK | 215 MOORE STREET - L | NY Spills | Higher | 54, 0.010, SW |
| A5 | COOPER TANK & WELDIN | 215 MOORE STREET | NY LTANKS | Higher | 64, 0.012, South |
| A6 | CON EDISON | 213 MOORE ST | NJ MANIFEST | Higher | 80, 0.015, South |
| A7 | CON EDISON | 213 MOORE ST | NY MANIFEST | Higher | 80, 0.015, South |
| A8 | CON EDISON | 213 MOORE ST | RCRA NonGen / NLR | Higher | 80, 0.015, South |
| A9 | COOPER TANK RECYCLIN | 201-203 MOORE STREET | NY SWF/LF | Higher | 127, 0.024, SW |
| B10 | NYC DEPT OF ENV PROT | SHAFT 20B CONTRACT 5 | RCRA-CESQG, NY MANIFEST | Lower | 148, 0.028, ENE |
| B11 | CON EDISON | WHITE & SEIGAL ST | NJ MANIFEST | Lower | 148, 0.028, ENE |
| B12 | CON EDISON MANHOLE 5 | SIEGEL ST & WHITE ST | RCRA NonGen / NLR, NY MANIFEST | Lower | 148, 0.028, ENE |
| B13 | MANHOLE 272 | SEGAL ST/WHITE ST | NY Spills | Lower | 148, 0.028, ENE |
| B14 | MANHOLE 55948 | SIEGEL ST/WHITE ST | NY Spills | Lower | 148, 0.028, ENE |
| B15 | CON EDISON | WHITE & SEIGAL ST | NY MANIFEST | Lower | 148, 0.028, ENE |
| B16 | MANHOLE #271 | E OF WHITE ST/SEIGEL | NY Spills | Lower | 148, 0.028, ENE |
| B17 | CON EDISON | WHITE & SEIGAL ST | RCRA NonGen / NLR | Lower | 148, 0.028, ENE |
| B18 | CON EDISON | WHITE ST & SEIGEL ST | NY MANIFEST | Lower | 148, 0.028, ENE |
| B19 | CON EDISON - MANHOLE | WHITE ST & SEIGEL ST | NJ MANIFEST | Lower | 148, 0.028, ENE |
| B20 | CON EDISON - MANHOLE | WHITE ST & SEIGEL ST | RCRA-LQG | Lower | 148, 0.028, ENE |
| B21 | MANHOLE TM206 | SEIGAL ST / WHITE ST | NY Spills | Lower | 148, 0.028, ENE |
| C22 | MANHOLE #60546 | IFO 226 MORE ST | NY Spills | Higher | 182, 0.034, SE |
| B23 | SPILL NUMBER 9905955 | WHITE ST & MOORE ST | NY Spills | Higher | 192, 0.036, ESE |
| B24 | CON EDISON | MOORE ST. & WHITE ST | NY MANIFEST | Higher | 192, 0.036, ESE |
| B25 | MANHOLE 75255 | MOORE ST / WHITE ST | NY Spills | Higher | 195, 0.037, ESE |
| B26 | WHITE ST/MOORE ST | WHITE ST/MOORE ST | NY Spills | Higher | 195, 0.037, ESE |
| C27 | CON EDISON - MANHOLE | 226 MOORE STREET | RCRA-LQG | Higher | 196, 0.037, SE |
| C28 | CON ED | 226 MOORE STREET | NY MANIFEST | Higher | 196, 0.037, SE |
| C29 | CON EDISON - MANHOLE | 226 MOORE STREET | NJ MANIFEST | Higher | 196, 0.037, SE |
| D30 | CON EDISON SERVICE B | 188 MOORE ST | RCRA NonGen / NLR, FINDS | Higher | 282, 0.053, SW |
| D31 | CON EDISON | 188 MOORE ST | NY MANIFEST | Higher | 282, 0.053, SW |
| C32 | APARTMENT BUILDING | 236 MOORE STREET | NY Spills | Higher | 302, 0.057, ESE |
| E33 | CON EDISON SERVICE B | 285 MCKIBBIN ST | RCRA NonGen / NLR, FINDS | Lower | 305, 0.058, NNW |
| E34 | CON EDISON | 285 MCKIBBIN ST | NY MANIFEST | Lower | 305, 0.058, NNW |
| B35 | CON EDISON | MCKIBBIN ST & WHITE | NY MANIFEST | Lower | 318, 0.060, NNE |
| B36 | TRANS VS 1879 | MCKIBBINS ST & WHITE | NY Spills | Lower | 318, 0.060, NNE |
| D37 | MANHOLE 9116 | 205 VARET ST | NY Spills | Higher | 345, 0.065, South |
| C38 | CON EDISON | 231 VARET ST | RCRA NonGen / NLR, NY MANIFEST | Higher | 345, 0.065, SE |
| C39 | CON EDISON - VS 2279 | 231 VARET STREET | RCRA NonGen / NLR, NY MANIFEST | Higher | 345, 0.065, SE |

MAPPED SITES SUMMARY

Target Property Address:
232-244 SEIGEL STREET
BROOKLYN, NY 11206

Click on Map ID to see full detail.

| MAP ID | SITE NAME | ADDRESS | DATABASE ACRONYMS | RELATIVE ELEVATION | DIST (ft. & mi.) DIRECTION |
|---|---|---|---|---|---|
| C40 | CONSOLIDATED EDISON | 231 VARET ST | NY Spills, NY MANIFEST | Higher | 345, 0.065, SE |
| C41 | VAULT #GS2279 | IFO 231 VARET ST | NY Spills | Higher | 354, 0.067, SSE |
| E42 | MARC KATZMAN | 255 MCKIBBON ST | NY LTANKS | Lower | 377, 0.071, NW |
| D43 | CON EDISON | 179 MOORE ST | NY MANIFEST | Higher | 390, 0.074, WSW |
| D44 | CON EDISON | 179 MOORE ST | NJ MANIFEST | Higher | 390, 0.074, WSW |
| D45 | CON EDISON | 179 MOORE ST | RCRA NonGen / NLR, FINDS, ECHO | Higher | 390, 0.074, WSW |
| C46 | MARTIN GREENFIELD CL | 239 VARET ST | NY UST | Higher | 393, 0.074, SE |
| F47 | 71 WHITE STREET | 71 WHITE STREET | NY UST | Lower | 399, 0.076, North |
| G48 | 248 MCKIBBEN STREET | 248 MCKIBBIN STREET | NY UST | Lower | 408, 0.077, WNW |
| G49 | 248 MCKIBBEN STREET | 248 MCKIBBIN STREET | NY AST | Lower | 408, 0.077, WNW |
| C50 | CON EDISON | VARET ST & WHITE ST | RCRA NonGen / NLR, FINDS, ECHO | Higher | 411, 0.078, SE |
| C51 | MANHOLE 53125 | WHITE ST/VARET ST | NY Spills | Higher | 412, 0.078, SE |
| C52 | ABANDONED TRUCK | WHITE ST & VERET ST | NY Spills | Higher | 412, 0.078, SE |
| C53 | MANHOLE 9119 | VARET/WHITE ST | NY Spills | Higher | 412, 0.078, SE |
| C54 | MANHOLE 91119 | 210 VERET ST | NY Spills | Higher | 415, 0.079, SSE |
| C55 | CON EDISON | VARET ST & WHITE ST | NY MANIFEST | Higher | 421, 0.080, ESE |
| H56 | SOUTH BAY APPAREL | 250 MOORE ST | RCRA NonGen / NLR | Higher | 426, 0.081, ESE |
| H57 | SOUTH BAY APPAREL | 250 MOORE ST | RCRA NonGen / NLR, FINDS, ECHO | Higher | 426, 0.081, ESE |
| D58 | CON EDISON | 187-VARET | NY MANIFEST | Higher | 431, 0.082, SSW |
| F59 | L GANZ SCRAP METAL I | 96 WHITE AVE | NY Spills | Lower | 434, 0.082, NNE |
| I60 | EXCAVATION SITE | 198 VARET ST | NY Spills | Higher | 437, 0.083, SSE |
| H61 | CON EDISON | VARET ST & WHITE ST | NY MANIFEST | Higher | 439, 0.083, ESE |
| F62 | WHITE BOERUM REALTY | 100 WHITE STREET | NY AST | Lower | 450, 0.085, NNE |
| G63 | ZUMCK REALTY CORP. | 255 MCKIBBIN STREET | NY UST | Lower | 460, 0.087, WNW |
| I64 | CON EDISON | 188 VARET ST BUSHWIC | RCRA NonGen / NLR | Higher | 466, 0.088, South |
| H65 | CON EDISON | 247 VARET ST | RCRA NonGen / NLR, FINDS, ECHO | Higher | 466, 0.088, ESE |
| H66 | CON EDISON | 247 VARET ST | NJ MANIFEST | Higher | 466, 0.088, ESE |
| H67 | CON EDISON | 247 VARET ST | NY MANIFEST | Higher | 466, 0.088, ESE |
| E68 | CON EDISON | 280 BOREUM AV | NY MANIFEST | Lower | 475, 0.090, North |
| I69 | MANHOLE #9116 | 186 VARET ST | NY Spills | Higher | 475, 0.090, South |
| E70 | CON EDISON | 268 BOERUM ST | NY MANIFEST | Lower | 477, 0.090, NNW |
| E71 | CON EDISON | 268 BOERUM ST | RCRA NonGen / NLR, FINDS, ECHO | Lower | 477, 0.090, NNW |
| E72 | CON EDISON | 268 BOERUM ST | NJ MANIFEST | Lower | 477, 0.090, NNW |
| J73 | SEIGEL BTN WHITE& BO | 305 SEIGEL (IN FRONT | NY Spills | Lower | 487, 0.092, ENE |
| F74 | FORT HAMILTON | 110 WHITE ST | NY Spills | Lower | 491, 0.093, NNE |
| J75 | 353 MCKIBBIN STREET | 353 MCKIBBIN STREET | NY ENG CONTROLS, NY INST CONTROL, NY BROWNFIELDS | Lower | 494, 0.094, NE |
| G76 | CON EDISON | MCKIBBIN ST & MCKIBB | NY MANIFEST | Lower | 495, 0.094, WNW |
| H77 | A TO Z APPLIQUE DIE | 260 MOORE ST | RCRA NonGen / NLR, FINDS, ECHO | Higher | 504, 0.095, East |
| K78 | WHITE AVE - BLDG 114 | WHITE AVE - BLDG 114 | NY Spills | Lower | 514, 0.097, NE |

MAPPED SITES SUMMARY

Target Property Address:
232-244 SEIGEL STREET
BROOKLYN, NY 11206

Click on Map ID to see full detail.

| MAP ID | SITE NAME | ADDRESS | DATABASE ACRONYMS | RELATIVE ELEVATION | DIST (ft. & mi.) DIRECTION |
|---|---|---|---|---|---|
| I79 | MANHOLE 9116 | 205 VARET STREET IN | NY Spills | Higher | 533, 0.101, South |
| E80 | CON EDISON SERVICE B | 252 BOERUM ST | RCRA NonGen / NLR, FINDS, ECHO, NY MANIFEST | Higher | 533, 0.101, NW |
| E81 | CON EDISON SERVICE B | 252 BOERUM ST | RCRA NonGen / NLR, NY MANIFEST | Higher | 533, 0.101, NW |
| F82 | BELL ATLANTIC-NY | BOERUM ST & WHITE MA | NY MANIFEST | Lower | 537, 0.102, North |
| F83 | CON EDISON - MANHOLE | BOERUM ST & WHITE ST | RCRA-LQG, NJ MANIFEST, NY MANIFEST | Lower | 540, 0.102, North |
| G84 | 250 BOERUM STREET | 250 BOERUM STREET | NY Spills | Lower | 546, 0.103, NW |
| J85 | A M KNITWEAR CORP | 315 SEIGEL ST | NY AST | Lower | 547, 0.104, ENE |
| K86 | UNITED TRANSIT MIX I | 318 BOERUM ST | NY LTANKS, NY SPDES | Lower | 549, 0.104, NNE |
| K87 | ADM REALTY CORP. LLC | 318 BOERUM STREET | NY UST | Lower | 549, 0.104, NNE |
| K88 | UNITED TRANSIT MIX I | 318 BOERUM STREET | NY AST | Lower | 549, 0.104, NNE |
| L89 | CON EDISON | 383 BUSHWICK AVE | NY MANIFEST | Higher | 554, 0.105, SW |
| L90 | CON ED | 379 BUSHWICK AVE | NY MANIFEST | Higher | 564, 0.107, SW |
| F91 | SPILL NUMBER 9914156 | 304 BOERUM ST | NY Spills | Lower | 571, 0.108, NNE |
| F92 | 304 BOERUM ST. LLC | 304 BOERUM ST | NY AST | Lower | 571, 0.108, NNE |
| F93 | 304 BOERUM ST. LLC | 304 BOERUM ST | NY UST | Lower | 571, 0.108, NNE |
| I94 | DRUM RUN | 3 WHITE STREET | NY Spills | Higher | 573, 0.109, SSE |
| H95 | SPILL NUMBER 0303894 | 257 VARET ST | NY Spills | Higher | 580, 0.110, ESE |
| M96 | COHEN HARRY | 186-192 SEIGEL ST | EDR Hist Auto | Higher | 585, 0.111, WSW |
| I97 | SOIL | 199 COOK ST | NY Spills | Higher | 585, 0.111, SSE |
| I98 | 199 COOK STREET | 199 COOK STREET | NY Spills | Higher | 585, 0.111, SSE |
| G99 | ANCHOR METAL CO. | 244 BOERUM STREET | SEMS-ARCHIVE, LEAD SMELTERS | Lower | 587, 0.111, NW |
| H100 | CON EDISON | 234 VARET ST | NY MANIFEST | Higher | 594, 0.112, ESE |
| H101 | CON EDISON | 234 VARET ST | NJ MANIFEST | Higher | 594, 0.112, ESE |
| H102 | CON EDISON | 234 VARET ST | RCRA NonGen / NLR, FINDS, ECHO | Higher | 594, 0.112, ESE |
| H103 | CON EDISON | 234 VARET ST | RCRA NonGen / NLR | Higher | 594, 0.112, ESE |
| H104 | CON EDISON | 234 VARET ST | NY MANIFEST | Higher | 594, 0.112, ESE |
| H105 | CON EDISON | 234 VARET ST | NJ MANIFEST | Higher | 594, 0.112, ESE |
| N106 | ADOR CONVERTING, INC | 232-234 VARET ST | NY UST | Higher | 598, 0.113, ESE |
| O107 | QUINCY MANFACTURING | 263 BOERUM ST | RCRA NonGen / NLR, FINDS, ECHO | Higher | 599, 0.113, NNW |
| I108 | WAREHOUSE | 211-217 COOK ST | NY Spills | Higher | 606, 0.115, SSE |
| L109 | 217945; VARET ST AND | VARET ST AND BUSHWIC | NY Spills | Higher | 619, 0.117, SW |
| L110 | CON EDISON SERVICE B | 409 BUSHWICK AVE | RCRA NonGen / NLR, FINDS | Higher | 625, 0.118, SSW |
| L111 | CON EDISON | 409 BUSHWICK AVE | NY MANIFEST | Higher | 625, 0.118, SSW |
| L112 | BUSHWICK LAUNDROMAT | 409 BUSHWICK AVE | EDR Hist Cleaner | Higher | 625, 0.118, SSW |
| P113 | BROOKLYN SCRAP METAL | 171 COOK ST. | SEMS-ARCHIVE, LEAD SMELTERS | Higher | 628, 0.119, SSW |
| G114 | 221 MCKIBBIN ST | 221 MCKIBBIN STREET | NY UST | Lower | 634, 0.120, WNW |
| G115 | TWOSEVEN INC | 221 MCKIBBIN ST UNIT | RCRA-SQG, NY MANIFEST | Lower | 634, 0.120, WNW |
| L116 | BUSHWICK DRY CLEANER | 365 BUSHWICK AVE | EDR Hist Cleaner | Higher | 647, 0.123, WSW |
| K117 | CON EDISON MANHOLE: | 317 BOERUM ST | RCRA NonGen / NLR | Lower | 652, 0.123, NNE |

MAPPED SITES SUMMARY

Target Property Address:
232-244 SEIGEL STREET
BROOKLYN, NY 11206

Click on Map ID to see full detail.

| MAP ID | SITE NAME | ADDRESS | DATABASE ACRONYMS | RELATIVE ELEVATION | DIST (ft. & mi.) DIRECTION |
|---|---|---|---|---|---|
| K118 | CON EDISON | 317 BOERUM ST | NY MANIFEST | Lower | 652, 0.123, NNE |
| M119 | PUBLIC SCHOOL 147 - | 325 BUSHWICK AVENUE | NY AST | Higher | 655, 0.124, West |
| M120 | NYC DEPT OF ED - PUB | 325 BUSHWICK AVE | RCRA NonGen / NLR, NY MANIFEST | Higher | 655, 0.124, West |
| M121 | 325 BUSHWICK AVENUE | 325 BUSHWICK | NY Spills | Higher | 655, 0.124, West |
| Q122 | MANHOLE 75293 | COOKE ST/WHITE ST | NY Spills | Higher | 659, 0.125, SE |
| L123 | NYC-HA BUSHWICK / HY | 372 BUSHWICK AVENUE | RCRA-CESQG, FINDS | Higher | 661, 0.125, SW |
| L124 | CON EDISON SERVICE B | 387 BUSHWICK AVE & M | RCRA NonGen / NLR, FINDS | Higher | 664, 0.126, WSW |
| J125 | CONSOLIDATED EDISON | SEIGEL ST & BOGART S | NY MANIFEST | Higher | 670, 0.127, ENE |
| J126 | SERVICE PRINTS LTD | 1 GRATHAM ST | RCRA NonGen / NLR, FINDS, ECHO, NY MANIFEST | Higher | 672, 0.127, ENE |
| L127 | CON EDISON - MANHOLE | MOORE STREET & BUSHW | RCRA-LQG, NJ MANIFEST, NY MANIFEST | Higher | 673, 0.127, WSW |
| R128 | CON EDISON | 328 JOHNSON AVE & WH | RCRA NonGen / NLR, NJ MANIFEST, NY MANIFEST | Lower | 675, 0.128, NNE |
| N129 | CON EDISON SERVICE B | 219 COOK ST | RCRA NonGen / NLR, NY MANIFEST | Higher | 678, 0.128, SE |
| N130 | CON EDISON | COOK ST & EVERGREEN | NY MANIFEST | Higher | 692, 0.131, SE |
| J131 | 56-72 BOGART ST | 56-72 BOGART STREET | NY LTANKS, NY UST | Higher | 696, 0.132, ENE |
| S132 | CON EDISON | 40 BOGART ST | NY MANIFEST | Higher | 706, 0.134, East |
| S133 | CON EDISON SERVICE B | 40 BOGART ST | RCRA NonGen / NLR | Higher | 706, 0.134, East |
| J134 | MILHAW REALTY CORPOR | 2-40 INGRAHAM STREET | NY AST | Higher | 709, 0.134, ENE |
| N135 | CON EDISON | 229 COOK STREET OPP | NY MANIFEST | Higher | 717, 0.136, SE |
| O136 | CON EDISON - MANHOLE | 304 JOHNSON AVE | RCRA-LQG, FINDS, ECHO, NY MANIFEST | Higher | 732, 0.139, North |
| R137 | TWIN MARQUIS, INC. | 328 JOHNSON AVENUE | NY AST | Higher | 744, 0.141, NNE |
| P138 | N R WOOD DESIGN | 158 COOK ST | NY MANIFEST | Higher | 766, 0.145, South |
| R139 | BERLINER & MARX, INC | 330 JOHNSON AVENUE | NY AST | Higher | 769, 0.146, NNE |
| O140 | CON EDISON | 303 JOHNSON AVE | NJ MANIFEST | Higher | 770, 0.146, NNW |
| O141 | CON EDISON | 303 JOHNSON AVE | NY MANIFEST | Higher | 770, 0.146, NNW |
| O142 | CON EDISON | 303 JOHNSON AVE | RCRA NonGen / NLR, FINDS, ECHO | Higher | 770, 0.146, NNW |
| M143 | CON EDISON - MH 7465 | SEIGEL ST & BUSHWICK | RCRA NonGen / NLR, NY MANIFEST | Higher | 771, 0.146, West |
| O144 | CON EDISON - MANHOLE | 274 JOHNSON AVE | RCRA-LQG, FINDS, ECHO, NY MANIFEST | Higher | 773, 0.146, NNW |
| S145 | CON EDISON | 28 BOGART ST | RCRA NonGen / NLR | Higher | 776, 0.147, ESE |
| S146 | CON EDISON | 28 BOGART ST | NY MANIFEST | Higher | 776, 0.147, ESE |
| S147 | CON EDISON | 28 BOGART ST | NJ MANIFEST | Higher | 776, 0.147, ESE |
| R148 | CON EDISON SERVICE B | JOHNSON AVE & WHITE | NJ MANIFEST | Higher | 779, 0.148, North |
| R149 | CON EDISON - MANHOLE | JOHNSON AVE & WHITE | NJ MANIFEST | Higher | 779, 0.148, North |
| R150 | CON EDISON | JOHNSON AVE & WHITE | NY MANIFEST | Higher | 779, 0.148, North |
| R151 | CON EDISON | JOHNSON AVE & WHITE | NY MANIFEST | Higher | 779, 0.148, North |
| R152 | CON EDISON SERVICE B | JOHNSON AVE & WHITE | RCRA NonGen / NLR, FINDS | Higher | 779, 0.148, North |
| R153 | CON EDISON - MANHOLE | JOHNSON AVE & WHITE | RCRA-LQG | Higher | 779, 0.148, North |
| O154 | HINDUSTAN GRANITES, | 272 JOHNSON AVENUE | NY UST | Higher | 779, 0.148, NNW |
| O155 | HINDUSTAN GRANITES, | 272 JOHNSON AVENUE | NY AST | Higher | 779, 0.148, NNW |
| Q156 | CASTEL BALJAC | 10 EVERGREEN AVENUE | NY AST | Higher | 779, 0.148, SE |

MAPPED SITES SUMMARY

Target Property Address:
232-244 SEIGEL STREET
BROOKLYN, NY 11206

Click on Map ID to see full detail.

| MAP ID | SITE NAME | ADDRESS | DATABASE ACRONYMS | RELATIVE ELEVATION | DIST (ft. & mi.) DIRECTION |
|---|---|---|---|---|---|
| M157 | BUSHWICK BRANCH | 340 BUSHWICK AVE | NY AST | Higher | 792, 0.150, West |
| O158 | MIRON LUMBER COMPANY | 268 JOHNSON AVE | NY MANIFEST | Higher | 793, 0.150, NNW |
| O159 | 268 JOHNSON AVE | 268 JOHNSON AVENUE | NY UST | Higher | 793, 0.150, NNW |
| O160 | MIRON LUMBER CO INC | 268 JOHNSON AVE | RCRA-SQG, NJ MANIFEST | Higher | 793, 0.150, NNW |
| O161 | 268 JOHNSON AVE | 268 JOHNSON AVENUE | NY AST | Higher | 793, 0.150, NNW |
| O162 | CLOSED-LACKOF RECENT | 268 JOHNSON AVENUE | NY LTANKS, NY Spills | Higher | 793, 0.150, NNW |
| R163 | CON EDISON SERVICE B | 338 JOHNSON AVE | RCRA NonGen / NLR, FINDS | Lower | 804, 0.152, NNE |
| R164 | CON EDISON | 338 JOHNSON AVE | NY MANIFEST | Lower | 804, 0.152, NNE |
| T165 | CON ED | 218 BOERUM ST | NY MANIFEST | Higher | 815, 0.154, WNW |
| N166 | CON EDISON | ROCK ST & BOGART ST | NY MANIFEST | Higher | 815, 0.154, ESE |
| N167 | CON EDISON | ROCK ST & BOGART ST | RCRA NonGen / NLR | Higher | 815, 0.154, ESE |
| N168 | CON EDISON | ROCK ST & BOGART ST | NJ MANIFEST | Higher | 815, 0.154, ESE |
| U169 | CON EDISON SERVICE B | BUSHWICK AVE & SEIGE | RCRA NonGen / NLR, FINDS | Higher | 820, 0.155, West |
| V170 | RAM AUTO WRECKERS | 230 COOK STREET | NY SWF/LF | Higher | 840, 0.159, SE |
| W171 | CON EDISON | 250 JOHNSON AVE | NY MANIFEST | Higher | 855, 0.162, NW |
| W172 | DEGMOR INC | 250 JOHNSON AVE | RCRA NonGen / NLR, NY MANIFEST | Higher | 855, 0.162, NW |
| R173 | ALVIN J. BART & SONS | 333 JOHNSON AVENUE | NY UST | Higher | 863, 0.163, NNE |
| X174 | CON EDISON | 14 BOGART ST | NJ MANIFEST | Higher | 870, 0.165, ESE |
| X175 | CON EDISON | 14 BOGART ST | RCRA NonGen / NLR, FINDS, ECHO | Higher | 870, 0.165, ESE |
| X176 | CON EDISON | 14 BOGART ST | NY MANIFEST | Higher | 870, 0.165, ESE |
| T177 | BUSHWICK PLACE VENTU | 83 BUSHWICK PL | RCRA NonGen / NLR, NY MANIFEST | Higher | 877, 0.166, NW |
| T178 | 83 BUSHWICK PLACE | 83 BUSHWICK PLACE | NY VCP | Higher | 877, 0.166, NW |
| V179 | CON EDISON | 975 FLUSHING AVENUE | NY MANIFEST | Higher | 881, 0.167, SE |
| S180 | OCEAN CASKET CO INC | 17 THAMES ST | RCRA NonGen / NLR, FINDS, ECHO | Higher | 903, 0.171, East |
| U181 | CON EDISON SERVICE B | 330 BUSHWICK AVE | RCRA NonGen / NLR | Higher | 910, 0.172, West |
| U182 | CON EDISON | 330 BUSHWICK AVE | NY MANIFEST | Higher | 910, 0.172, West |
| U183 | BORINQUEN HOUSES | 330 BUSHWICK AVENUE | NY LTANKS, NY UST, NY Spills | Higher | 910, 0.172, West |
| Y184 | 2 INGRAHAM STREET | 2 INGRAHAM ST | NY SHWS, NY VCP, NY BROWNFIELDS | Higher | 912, 0.173, NE |
| Y185 | FORMER JAYER PLATING | 2 INGRAHAM STREET | NY HSWDS | Higher | 912, 0.173, NE |
| Z186 | CON EDISON | 18 GRATTAN ST | NY MANIFEST | Higher | 912, 0.173, East |
| Z187 | CON EDISON | 18 GRATTAN ST | NJ MANIFEST | Higher | 912, 0.173, East |
| Z188 | CON EDISON | 18 GRATTAN ST | RCRA NonGen / NLR, FINDS, ECHO | Higher | 912, 0.173, East |
| Z189 | CON EDISON | 17 GRATTAN ST | NY MANIFEST | Higher | 915, 0.173, ENE |
| Z190 | CON EDISON SERVICE B | 17 GRATTAN ST | RCRA NonGen / NLR, FINDS | Higher | 915, 0.173, ENE |
| Q191 | CON EDISON MANHOLE 6 | FLUSHING AVE & EVERG | RCRA NonGen / NLR, NJ MANIFEST, NY MANIFEST | Higher | 921, 0.174, SE |
| Q192 | CON EDISON - MANHOLE | FLUSHING AVE & EVERG | RCRA NonGen / NLR, NY MANIFEST | Higher | 921, 0.174, SE |
| T193 | MTA NYCT - BUSHWICK | 212 BOERUM ST | RCRA NonGen / NLR, FINDS, ECHO, NY MANIFEST | Higher | 928, 0.176, WNW |
| U194 | BORINQUEN HOUSES | 155 SIEGAL STREET | NY UST | Higher | 937, 0.177, West |
| AA195 | BUSHWICK | BUSHWICK AVE, FLASHI | NY CBS, NY CBS AST | Higher | 940, 0.178, South |

MAPPED SITES SUMMARY

Target Property Address:
232-244 SEIGEL STREET
BROOKLYN, NY 11206

Click on Map ID to see full detail.

| MAP ID | SITE NAME | ADDRESS | DATABASE ACRONYMS | RELATIVE ELEVATION | DIST (ft. & mi.) DIRECTION |
|---|---|---|---|---|---|
| V196 | NYNEX | FLUSHING & CENTRAL A | NY MANIFEST | Higher | 941, 0.178, SE |
| AA197 | 890 FLUSHING AVENUE | 890 FLUSHING AVENUE | NY AST | Higher | 963, 0.182, South |
| W198 | CON EDISON - TRANSFO | BUSHWICK PL & JOHNSO | RCRA-LQG | Higher | 965, 0.183, NW |
| W199 | CON EDISON - MANHOLE | JOHNSON AVE & BUSHWI | RCRA-LQG, NJ MANIFEST, NY MANIFEST | Higher | 965, 0.183, NW |
| W200 | CON EDISON - MANHOLE | JOHNSON AVE & BUSHWI | RCRA-LQG, NJ MANIFEST, NY MANIFEST | Higher | 965, 0.183, NW |
| W201 | CON ED | BUSHWICK PL & JOHNSO | NY MANIFEST | Higher | 965, 0.183, NW |
| W202 | CON EDISON - TRANSFO | BUSHWICK PL & JOHNSO | NJ MANIFEST | Higher | 965, 0.183, NW |
| T203 | BORINQUEN HOUSES | 300 BUSHWICK AVENUE | NY LTANKS, NY UST | Higher | 978, 0.185, WNW |
| 204 | CON ED | 130 MOORE ST | NY LTANKS, NY MANIFEST | Higher | 980, 0.186, WSW |
| T205 | NYCT - MANHOLES | BUSHWICK AVE & BOERU | RCRA-LQG, NJ MANIFEST, NY MANIFEST | Higher | 982, 0.186, WNW |
| AA206 | 902-908 FLUSHING AVE | 902-908 FLUSHING AVE | NY VCP | Higher | 998, 0.189, South |
| W207 | CON EDISON - SERVICE | 238 JOHNSON AV | RCRA-LQG, FINDS | Higher | 1024, 0.194, NW |
| W208 | CON EDISON | 238 JOHNSON AVE & WH | NY MANIFEST | Higher | 1024, 0.194, NW |
| W209 | CON EDISON - SERVICE | 238 JOHNSON AV | NJ MANIFEST | Higher | 1024, 0.194, NW |
| V210 | NYNEX | BOGART ST & FLUSHING | NY MANIFEST | Higher | 1025, 0.194, SE |
| AB211 | CON EDISON | 455 BUSHWICK AVE | RCRA NonGen / NLR | Higher | 1036, 0.196, SSW |
| AB212 | CON EDISON | 455 BUSHWICK AVE | NJ MANIFEST | Higher | 1036, 0.196, SSW |
| AB213 | CON EDISON | 455 BUSHWICK AVE | NY MANIFEST | Higher | 1036, 0.196, SSW |
| AC214 | ACME CAKE CO INC | 374 JOHNSON AVE | NY UST | Higher | 1042, 0.197, NE |
| X215 | FRANK BRUNCKHORST CO | 24 ROCK ST | RCRA NonGen / NLR, FINDS, ECHO, NY MANIFEST | Higher | 1046, 0.198, ESE |
| X216 | FRANK BRUNKHORST CO. | 24 ROCK STREET | NY AST | Higher | 1046, 0.198, ESE |
| X217 | FRANK BRUNKHORST CO. | 24 ROCK STREET | NY UST | Higher | 1046, 0.198, ESE |
| AB218 | CON EDISON | BUSHWICK AVE & FLUSH | RCRA NonGen / NLR | Higher | 1053, 0.199, SSW |
| AB219 | CON EDISON | BUSHWICK AVE & FLUSH | NJ MANIFEST | Higher | 1053, 0.199, SSW |
| AB220 | CON EDISON | BUSHWICK AVE & FLUSH | NY MANIFEST | Higher | 1053, 0.199, SSW |
| U221 | CON EDISON SERVICE B | 155 SEIGEL ST FRONT | RCRA NonGen / NLR, NY MANIFEST | Higher | 1056, 0.200, West |
| U222 | CON EDISON | 155 SIEGEL ST | NY LTANKS, NY MANIFEST | Higher | 1056, 0.200, West |
| Y223 | CON EDISON | 23 INGRAHAM ST | NY MANIFEST | Higher | 1056, 0.200, NE |
| Z224 | ENGINE COMPANY 237 | 43 MORGAN AVENUE | NY AST | Higher | 1065, 0.202, East |
| Y225 | CON EDISON SERVICE B | 23 INGRAHAM ST | RCRA NonGen / NLR | Higher | 1081, 0.205, NE |
| AA226 | CON EDISON | 27 MONTEITH ST | NY MANIFEST | Higher | 1093, 0.207, South |
| AD227 | BORINQUEN HOUSES | 124 HUMBOLDT STREET | NY UST | Higher | 1103, 0.209, WNW |
| AB228 | JASWICK MART, INC. | 864 FLUSHING AVENUE | NY UST | Higher | 1114, 0.211, SSW |
| AB229 | ARBA GAS INC | 456 BUSHWICK AVENUE | NY UST | Higher | 1121, 0.212, SSW |
| AB230 | 11-23 MONTIETH STREE | 11-23 MONTIETH STREE | NY VCP | Higher | 1139, 0.216, South |
| AE231 | CON EDISON SERVICE B | MORGAN AVE & THAMES | RCRA NonGen / NLR, FINDS | Higher | 1147, 0.217, East |
| AE232 | CON EDISON | MORGAN AVE & THAMES | NY MANIFEST | Higher | 1147, 0.217, East |
| 233 | NYNEX-MANHOLE | JOHNSON & BUSHWICK A | RCRA NonGen / NLR, NY MANIFEST | Higher | 1150, 0.218, NW |
| AF234 | MTA NYCT - MORGAN AV | HARRISON PLACE & MOR | RCRA-SQG | Higher | 1152, 0.218, ENE |

MAPPED SITES SUMMARY

Target Property Address:
232-244 SEIGEL STREET
BROOKLYN, NY 11206

Click on Map ID to see full detail.

| MAP ID | SITE NAME | ADDRESS | DATABASE ACRONYMS | RELATIVE ELEVATION | DIST (ft. & mi.) DIRECTION |
|---|---|---|---|---|---|
| AF235 | MTA NYCT - MORGAN AV | HARRISON PLACE & MOR | NY MANIFEST | Higher | 1152, 0.218, ENE |
| AF236 | MTA NYCT - MORGAN AV | HARRISON PLACE & MOR | NJ MANIFEST | Higher | 1152, 0.218, ENE |
| AG237 | CON EDISON - SERVICE | 17 CENTRAL AVE | NY MANIFEST | Higher | 1154, 0.219, SE |
| AH238 | COOPER TANK & WELDIN | 222-26 SIEGAL AVE | NY SWF/LF | Higher | 1159, 0.220, West |
| AC239 | KORNBLUM, SIDNEY | 394 JOHNSON AVE. | SEMS-ARCHIVE, LEAD SMELTERS | Higher | 1171, 0.222, NE |
| AG240 | CON EDISON - MANHOLE | 19 CENTRAL AVE | NY MANIFEST | Higher | 1181, 0.224, SE |
| AC241 | SUPERIOR HOLDING LLC | 375 JOHNSON AVE | NY UST | Lower | 1188, 0.225, NE |
| AC242 | SUPERIOR HOLDING LLC | 375 JOHNSON AVE | NY AST | Lower | 1188, 0.225, NE |
| AI243 | CON EDISON SERVICE B | 99 MORGAN AVE | RCRA NonGen / NLR, NY MANIFEST | Higher | 1200, 0.227, NE |
| AI244 | CON EDISON | 99 MORGAN AVE | NY MANIFEST | Higher | 1200, 0.227, NE |
| AF245 | 40 INGRAHAM ST | 40 INGRAHAM STREET | NY AST | Higher | 1205, 0.228, NE |
| AF246 | MILHAN REALTY CORP | 40 INGRAHAM ST | RCRA NonGen / NLR, FINDS, ECHO, NY MANIFEST | Higher | 1205, 0.228, NE |
| AB247 | CON EDISON | 464 BUSHWICK AVE | NY MANIFEST | Higher | 1217, 0.230, SSW |
| AB248 | CON EDISON SERVICE B | 464 BUSHWICK AVE | RCRA NonGen / NLR | Higher | 1217, 0.230, SSW |
| AB249 | 464 BUSHWICK AVENUE | 464 BUSHWICK AVE | NY AST | Higher | 1217, 0.230, SSW |
| AJ250 | 114 FORREST STREET | 114 FORREST STREET | NY LTANKS | Higher | 1231, 0.233, ESE |
| AJ251 | SCHWARTZ BROS REALTY | 114 FORREST ST | NY AST | Higher | 1231, 0.233, ESE |
| AJ252 | C D S MESTEL CONSTRU | 124 FORREST ST | RCRA NonGen / NLR, US AIRS, FINDS, NY MANIFEST | Higher | 1236, 0.234, ESE |
| AD253 | BORINQUEN PLAZA | 110 HUMBOLDT STREET | NY LTANKS, NY UST | Higher | 1237, 0.234, West |
| AE254 | CON EDISON | 26 MORGAN AVE | NY MANIFEST | Higher | 1238, 0.234, East |
| AE255 | CON EDISON SERVICE B | 26 MORGAN AVE | RCRA NonGen / NLR | Higher | 1238, 0.234, East |
| AB256 | CON EDISON SERVICE B | MONTIETH ST & BUSHWI | RCRA NonGen / NLR, NY MANIFEST | Higher | 1252, 0.237, South |
| AB257 | CON EDISON SERVICE B | MONTIETH ST & BUSHWI | RCRA NonGen / NLR, NY MANIFEST | Higher | 1252, 0.237, South |
| AB258 | CON EDISON SERVICE B | MONTIETH ST & BUSHWI | RCRA NonGen / NLR | Higher | 1252, 0.237, South |
| AK259 | CON EDISON - MANHOLE | 251 MONTROSE AVE | NY MANIFEST | Higher | 1254, 0.237, NW |
| AL260 | 310 MESEROLE ST REAL | 310 MESEROLE ST | NY UST | Higher | 1257, 0.238, North |
| AL261 | SABIN METAL CORP | 310-354 MESEROLE ST | RCRA NonGen / NLR, FINDS, ECHO | Higher | 1257, 0.238, North |
| AL262 | CON EDISON | 310 MESEROLE STREET | NY MANIFEST | Higher | 1257, 0.238, North |
| AL263 | CON EDISON | 310 MESSEROLE STREET | NY MANIFEST | Higher | 1257, 0.238, North |
| AM264 | CON EDISON | 479 BUSHWICK AVE | NY MANIFEST | Higher | 1262, 0.239, South |
| AM265 | CON EDISON | 479 BUSHWICK AVE | RCRA NonGen / NLR, FINDS, ECHO | Higher | 1262, 0.239, South |
| AG266 | POLICE SERVICE AREA | 25 CENTRAL AVENUE | NY AST | Higher | 1270, 0.241, SE |
| AG267 | POLICE SERVICE AREA | 25 CENTRAL AVENUE | NY UST | Higher | 1270, 0.241, SE |
| AM268 | 10 MONTIETH STREET | 10 MONTIETH STREET | NY UST | Higher | 1272, 0.241, South |
| AF269 | B.B. BODY AND AUTO R | 52 HARRISON PLACE | NY AST | Higher | 1283, 0.243, ENE |
| AL270 | SABIN METAL CORP | 316 MESEROLE STREET | NY UST | Higher | 1283, 0.243, North |
| AN271 | EDP REALTY CO. | 282 MESEROLE STREET | NY UST | Higher | 1284, 0.243, NNW |
| AD272 | BORINQUEN PLAZA | 120 HUMBOLDT STREET | NY LTANKS, NY UST | Higher | 1288, 0.244, West |
| AE273 | CON EDISON | 16 MORGAN AVE | NY MANIFEST | Higher | 1289, 0.244, East |

MAPPED SITES SUMMARY

Target Property Address:
232-244 SEIGEL STREET
BROOKLYN, NY 11206

Click on Map ID to see full detail.

| MAP ID | SITE NAME | ADDRESS | DATABASE ACRONYMS | RELATIVE ELEVATION | DIST (ft. & mi.) DIRECTION |
|---|---|---|---|---|---|
| AE274 | CON EDISON MANHOLE: | 16 MORGAN AVE | RCRA NonGen / NLR | Higher | 1289, 0.244, East |
| AO275 | CON EDISON | 12 MORGAN AVE | NY MANIFEST | Higher | 1290, 0.244, East |
| AO276 | CON EDISON SERVICE B | 12 MORGAN AVE | RCRA NonGen / NLR | Higher | 1290, 0.244, East |
| AN277 | BUSHWICK TOWN PATENT | 260 MESEROLE ST | RCRA NonGen / NLR, FINDS, ECHO, NY MANIFEST | Higher | 1290, 0.244, NNW |
| AN278 | CON EDISON | 270 MESEROLE ST | NJ MANIFEST | Higher | 1291, 0.245, NNW |
| AN279 | CON EDISON | 270 MESEROLE ST | NY MANIFEST | Higher | 1291, 0.245, NNW |
| AN280 | CON EDISON | 270 MESEROLE ST | RCRA NonGen / NLR, FINDS, ECHO | Higher | 1291, 0.245, NNW |
| 281 | NYNEX | FLUSHING AVE & GARDE | NY MANIFEST | Higher | 1291, 0.245, SSW |
| AP282 | CON EDISON - VAULT S | 996 FLUSHING AVE | NY MANIFEST | Higher | 1293, 0.245, ESE |
| AD283 | CONSOLIDATED EDISON | 130 HUMBOLDT ST & MC | NY LTANKS, NY Spills, NY MANIFEST | Higher | 1294, 0.245, WNW |
| AD284 | BORINQUEN HOUSES | 130 HUMBOLDT STREET | NY UST | Higher | 1294, 0.245, WNW |
| AD285 | CON EDISON 71383 | 130 HUMBOLDT ST & MC | RCRA NonGen / NLR | Higher | 1294, 0.245, WNW |
| AH286 | CONSOLIDATED EDISON | HUMBOLT & MOORES ST | NY MANIFEST | Higher | 1298, 0.246, WSW |
| AM287 | CON EDISON | 483 BUSHWICK AVE | NY MANIFEST | Higher | 1307, 0.248, South |
| AF288 | CON EDISON | 54 HARRISON PL | NY MANIFEST | Higher | 1307, 0.248, ENE |
| AF289 | CON EDISON | 54 HARRISON PL | RCRA NonGen / NLR, FINDS, ECHO | Higher | 1307, 0.248, ENE |
| AF290 | CON EDISON | 54 HARRISON PL | NJ MANIFEST | Higher | 1307, 0.248, ENE |
| AO291 | CON EDISON MANHOLE: | FLUSHING AVE & MORGA | RCRA NonGen / NLR | Higher | 1313, 0.249, ESE |
| AO292 | NYNEX | FLUSHING & MORGAN AV | NY MANIFEST | Higher | 1313, 0.249, ESE |
| AO293 | CON EDISON | WILSON AVE & FLUSHIN | NJ MANIFEST | Higher | 1313, 0.249, ESE |
| AO294 | CON EDISON | WILSON AVE & FLUSHIN | RCRA NonGen / NLR, FINDS, ECHO | Higher | 1313, 0.249, ESE |
| AO295 | CON EDISON | WILSON AVE & FLUSHIN | NY MANIFEST | Higher | 1313, 0.249, ESE |
| AO296 | CON EDISON | FLUSHING AVE & MORGA | NY MANIFEST | Higher | 1313, 0.249, ESE |
| 297 | SMR MESEROLE CORP | 350 MESEROLE ST | NY AST | Lower | 1313, 0.249, NNE |
| AQ298 | MORGAN TERMINAL | 200 MORGAN AVE | NY HSWDS | Lower | 1335, 0.253, NNE |
| AF299 | U. S. WASTE MANAGEME | 48 KNICKERBOCKER (69 | NY SWF/LF | Higher | 1342, 0.254, ENE |
| AK300 | SPILL NUMBER 0300112 | 1-7 BUSHWICK PLACE | NY LTANKS, NY Spills | Higher | 1358, 0.257, NNW |
| AP301 | 147 NOLL STREET | 147 NOLL ST | NY LTANKS | Higher | 1404, 0.266, ESE |
| AK302 | SPILL NUMBER 0003338 | 232 MESROLE ST | NY LTANKS | Higher | 1454, 0.275, NW |
| AM303 | 1-37 FORREST STREET | 1-37 FORREST STREET | NY VCP | Higher | 1472, 0.279, South |
| AQ304 | 100 MORGAN AVENUE | 100 MORGAN AVE | NY LTANKS | Lower | 1505, 0.285, NE |
| AP305 | GALANTE; INC. | 144 NOLL STREET | NY SWRCY | Higher | 1507, 0.285, ESE |
| 306 | BUSHWICK HOUSES -NYC | 24 HUMBOLDT STREET | NY LTANKS, NY Spills | Higher | 1571, 0.298, SW |
| AR307 | SCHOLES ST. STATION | SCHOLES ST 7 BOGART | EDR MGP | Lower | 1580, 0.299, NNE |
| 308 | GONZALEZ RESIDENCE | 29 BEAVER ST | NY LTANKS | Higher | 1606, 0.304, SSW |
| 309 | 140 MORGAN AVE/BROOK | 140 MORGAN AVENUE | NY LTANKS, NY Spills | Lower | 1670, 0.316, NNE |
| 310 | 36-70 NOLL STREET | 36-70 NOLL STREET | NY VCP | Higher | 1707, 0.323, SSE |
| 311 | 88 INGRAHAM REALTY C | 88 INGRAHAM ST | RCRA-SQG, NY ENG CONTROLS, NY INST CONTROL, NY... | Higher | 1733, 0.328, ENE |
| AR312 | APT COMPLEX | 349 SCHOLES ST | NY LTANKS | Lower | 1780, 0.337, NNE |

MAPPED SITES SUMMARY

Target Property Address:
232-244 SEIGEL STREET
BROOKLYN, NY 11206

Click on Map ID to see full detail.

| MAP ID | SITE NAME | ADDRESS | DATABASE ACRONYMS | RELATIVE ELEVATION | DIST (ft. & mi.) DIRECTION |
|---|---|---|---|---|---|
| 313 | WEST BUSHWICK HOUSIN | 86-88 BEAVER ST | NY LTANKS | Higher | 1801, 0.341, South |
| 314 | TOP HAT CLEANERS | 152 GRAHAM AVE | RCRA-CESQG, NY SHWS, ICIS, US AIRS, NY MANIFEST | Higher | 1907, 0.361, WNW |
| 315 | 35 GRAHM AVE. | 35 GRAHM AVE | NY LTANKS | Higher | 1911, 0.362, WSW |
| 316 | CITYGREEN ORGANICS | 105-115 THAMES STREE | NY SWF/LF | Higher | 1938, 0.367, East |
| AS317 | CORNELL BEVERAGES IN | 105 HARRISON PLACE | NY LTANKS, NY UST | Higher | 1962, 0.372, ENE |
| AT318 | CON EDISON | 95 EVERGREEN AVE | NY LTANKS, NY MANIFEST | Higher | 1999, 0.379, SSE |
| AS319 | UNOCCUPIED WAREHOUSE | 88 PORTER AVENUE | NY LTANKS | Higher | 2084, 0.395, ENE |
| AU320 | 89-141 MELROSE STREE | 89-141 MELROSE STREE | NY VCP | Higher | 2090, 0.396, SSE |
| 321 | WILLIAMSBURGH HOUSES | 211 STAGG WALK | NY LTANKS, NY UST, NY AST, NY Spills | Higher | 2109, 0.399, NW |
| AS322 | CORNISH KNIT GOODS/C | 121 INGRAHAM ST./89 | NY ENG CONTROLS, NY INST CONTROL, NY VCP | Lower | 2123, 0.402, ENE |
| AS323 | CORNISH MINI MILLS | 121 INGRAHAM ST | NY LTANKS | Lower | 2123, 0.402, ENE |
| 324 | MOST HOLY TRINITY RE | 157 GRAHAM AVE | NY LTANKS, NY UST | Higher | 2129, 0.403, WNW |
| 325 | APARTMENT BUILDING | 35 MEADOW STREET | NY LTANKS | Higher | 2140, 0.405, North |
| 326 | CONWAY/EMPTY BUILDIN | 815 BROADWAY | NY LTANKS | Higher | 2140, 0.405, SSW |
| 327 | GARATZIOTIS, ARISS R | 578 BUSHWICK AVENUE | NY LTANKS | Higher | 2189, 0.415, South |
| AV328 | NYC DEP HAZ MAT | 200 MORGAN AVENUE | NY MOSF, NY LIENS, NY Spills, NY MANIFEST | Lower | 2217, 0.420, NNE |
| AV329 | MORGAN OIL TERMINALS | 200 MORGAN AVE | NY MOSF UST, RCRA NonGen / NLR, FINDS, ECHO, NY... | Lower | 2217, 0.420, NNE |
| AT330 | 105 EVERGREEN AVENUE | 105 EVERGREEN AVE | NY LTANKS | Higher | 2231, 0.423, SSE |
| AW331 | FRITO-LAY | 202-218 MORGAN AVE | NY SWF/LF, NY Spills, NY MANIFEST | Lower | 2319, 0.439, NNE |
| AW332 | FRITO LAY | 202-218 MORGAN AVENU | NY ENG CONTROLS, NY INST CONTROL, NY BROWNFIELDS | Lower | 2319, 0.439, NNE |
| AU333 | 41 JEFFERSON ST | 41 JEFFERSON ST | NY LTANKS | Higher | 2341, 0.443, SSE |
| AX334 | JOYVA VACANT LOT | 498 JOHNSON AVENUE | NY VCP | Lower | 2348, 0.445, ENE |
| 335 | WASTE MANAGEMENT OF | 101 VARICK AVENUE | NY SWRCY, NY Spills, NY SPDES | Lower | 2382, 0.451, NE |
| 336 | DERBY TEXTILE CORPOR | 41 VARICK AVENUE | NY LTANKS, NY UST | Lower | 2465, 0.467, ENE |
| 337 | 345 TENEYCK STREET | 345 TENEYCK STREET | NY LTANKS | Higher | 2491, 0.472, North |
| 338 | 308 MAUJER ST | 308 MAUJER ST | NY LTANKS | Higher | 2510, 0.475, North |
| AX339 | JOYVA CORPORATION | 53 VARICK AVE | NY LTANKS | Lower | 2540, 0.481, ENE |
| 340 | SUMNER HOUSES | 10 LEWIS AVE | NY LTANKS, NY Spills | Higher | 2637, 0.499, SSW |
| 341 | VARICK AVENUE | 165 VARICK AVENUE | NY SHWS | Lower | 3006, 0.569, NE |
| 342 | PFIZER INC | 13 BARTLETT ST | CORRACTS, RCRA-LQG, RAATS, FINDS, ECHO | Lower | 3512, 0.665, WSW |
| 343 | TECHNICAL METAL FINI | 214 STARR STREET | SEMS-ARCHIVE, NY SHWS | Higher | 3519, 0.666, East |
| 344 | NEWTOWN CREEK | SOUTH END OF IVY HIL | NPL, SEMS, PRP, NY MANIFEST | Lower | 3880, 0.735, NNE |
| 345 | EQUITY WORKS | MASPETH AND VANDERVO | EDR MGP | Lower | 4329, 0.820, North |
| 346 | US ENVIRONMENTAL PRO | C O BCF OIL REFINING | SEMS, NY SHWS, RCRA NonGen / NLR, PRP, ECHO, NY... | Lower | 5101, 0.966, NNE |

# EXECUTIVE SUMMARY

**TARGET PROPERTY SEARCH RESULTS**

The target property was identified in the following records. For more information on this property see page 8 of the attached EDR Radius Map report:

| Site | Database(s) | EPA ID |
|---|---|---|
| CRESCENT SMELTING WO<br>232 SEIGEL<br>BROOKLYN, NY | LEAD SMELTERS<br>Database: LEAD SMELTER 2, Date of Government Version: 04/05/2001<br>Site number:: 236 | N/A |
| CRESCENT SMELTING WO<br>232 SEIGEL<br>BROOKLYN, NY 11206 | SEMS-ARCHIVE<br>LEAD SMELTERS<br>Database: LEAD SMELTER 1, Date of Government Version: 08/13/2018<br>Site ID:: 206604<br>EPAID:: NYN000206604 | NYN000206604 |

**DATABASES WITH NO MAPPED SITES**

No mapped sites were found in EDR's search of available ("reasonably ascertainable ") government records either on the target property or within the search radius around the target property for the following databases:

**STANDARD ENVIRONMENTAL RECORDS**

***Federal NPL site list***

Proposed NPL..... Proposed National Priority List Sites
NPL LIENS..... Federal Superfund Liens

***Federal Delisted NPL site list***

Delisted NPL..... National Priority List Deletions

***Federal CERCLIS list***

FEDERAL FACILITY..... Federal Facility Site Information listing

***Federal RCRA non-CORRACTS TSD facilities list***

RCRA-TSDF..... RCRA - Treatment, Storage and Disposal

***Federal institutional controls / engineering controls registries***

LUCIS..... Land Use Control Information System
US ENG CONTROLS..... Engineering Controls Sites List

US INST CONTROL..... Sites with Institutional Controls

***Federal ERNS list***

ERNS..... Emergency Response Notification System

***State and tribal leaking storage tank lists***

INDIAN LUST..... Leaking Underground Storage Tanks on Indian Land
NY HIST LTANKS..... Listing of Leaking Storage Tanks

***State and tribal registered storage tank lists***

FEMA UST..... Underground Storage Tank Listing
NY CBS UST..... Chemical Bulk Storage Database
NY MOSF AST..... Major Oil Storage Facilities Database
INDIAN UST..... Underground Storage Tanks on Indian Land
NY TANKS..... Storage Tank Faciliy Listing

***State and tribal institutional control / engineering control registries***

NY RES DECL..... Restrictive Declarations Listing

***State and tribal voluntary cleanup sites***

INDIAN VCP..... Voluntary Cleanup Priority Listing

***State and tribal Brownfields sites***

NY ERP..... Environmental Restoration Program Listing

**ADDITIONAL ENVIRONMENTAL RECORDS**

***Local Brownfield lists***

US BROWNFIELDS..... A Listing of Brownfields Sites

***Local Lists of Landfill / Solid Waste Disposal Sites***

NY SWTIRE..... Registered Waste Tire Storage & Facility List
INDIAN ODI..... Report on the Status of Open Dumps on Indian Lands
ODI..... Open Dump Inventory
DEBRIS REGION 9..... Torres Martinez Reservation Illegal Dump Site Locations
IHS OPEN DUMPS..... Open Dumps on Indian Land

***Local Lists of Hazardous waste / Contaminated Sites***

US HIST CDL..... Delisted National Clandestine Laboratory Register
NY DEL SHWS..... Delisted Registry Sites
US CDL..... National Clandestine Laboratory Register

***Local Lists of Registered Storage Tanks***

NY HIST UST..... Historical Petroleum Bulk Storage Database

NY HIST AST ..... Historical Petroleum Bulk Storage Database

***Local Land Records***

LIENS 2 ..... CERCLA Lien Information

***Records of Emergency Release Reports***

HMIRS ..... Hazardous Materials Information Reporting System
NY Hist Spills ..... SPILLS Database
NY SPILLS 90 ..... SPILLS 90 data from FirstSearch
NY SPILLS 80 ..... SPILLS 80 data from FirstSearch

***Other Ascertainable Records***

FUDS ..... Formerly Used Defense Sites
DOD ..... Department of Defense Sites
SCRD DRYCLEANERS ..... State Coalition for Remediation of Drycleaners Listing
US FIN ASSUR ..... Financial Assurance Information
EPA WATCH LIST ..... EPA WATCH LIST
2020 COR ACTION ..... 2020 Corrective Action Program List
TSCA ..... Toxic Substances Control Act
TRIS ..... Toxic Chemical Release Inventory System
SSTS ..... Section 7 Tracking Systems
ROD ..... Records Of Decision
RMP ..... Risk Management Plans
PADS ..... PCB Activity Database System
FTTS ..... FIFRA/ TSCA Tracking System - FIFRA (Federal Insecticide, Fungicide, & Rodenticide Act)/TSCA (Toxic Substances Control Act)
MLTS ..... Material Licensing Tracking System
COAL ASH DOE ..... Steam-Electric Plant Operation Data
COAL ASH EPA ..... Coal Combustion Residues Surface Impoundments List
PCB TRANSFORMER ..... PCB Transformer Registration Database
RADINFO ..... Radiation Information Database
HIST FTTS ..... FIFRA/TSCA Tracking System Administrative Case Listing
DOT OPS ..... Incident and Accident Data
CONSENT ..... Superfund (CERCLA) Consent Decrees
INDIAN RESERV ..... Indian Reservations
FUSRAP ..... Formerly Utilized Sites Remedial Action Program
UMTRA ..... Uranium Mill Tailings Sites
US MINES ..... Mines Master Index File
ABANDONED MINES ..... Abandoned Mines
DOCKET HWC ..... Hazardous Waste Compliance Docket Listing
UXO ..... Unexploded Ordnance Sites
FUELS PROGRAM ..... EPA Fuels Program Registered Listing
NY AIRS ..... Air Emissions Data
NY COAL ASH ..... Coal Ash Disposal Site Listing
NY DRYCLEANERS ..... Registered Drycleaners
NY E DESIGNATION ..... E DESIGNATION SITE LISTING
NY Financial Assurance ..... Financial Assurance Information Listing
NY VAPOR REOPENED ..... Vapor Intrusion Legacy Site List
NY UIC ..... Underground Injection Control Wells
NY COOLING TOWERS ..... Registered Cooling Towers

**EDR RECOVERED GOVERNMENT ARCHIVES**

***Exclusive Recovered Govt. Archives***

NY RGA HWS ..... Recovered Government Archive State Hazardous Waste Facilities List

# EXECUTIVE SUMMARY

NY RGA LF..... Recovered Government Archive Solid Waste Facilities List

**SURROUNDING SITES: SEARCH RESULTS**

Surrounding sites were identified in the following databases.

Elevations have been determined from the USGS Digital Elevation Model and should be evaluated on a relative (not an absolute) basis. Relative elevation information between sites of close proximity should be field verified. Sites with an elevation equal to or higher than the target property have been differentiated below from sites with an elevation lower than the target property.
Page numbers and map identification numbers refer to the EDR Radius Map report where detailed data on individual sites can be reviewed.

Sites listed in ***bold italics*** are in multiple databases.

Unmappable (orphan) sites are not considered in the foregoing analysis.

**STANDARD ENVIRONMENTAL RECORDS**

***Federal NPL site list***

NPL: Also known as Superfund, the National Priority List database is a subset of CERCLIS and identifies over 1,200 sites for priority cleanup under the Superfund program. The source of this database is the U.S. EPA.

A review of the NPL list, as provided by EDR, and dated 08/13/2018 has revealed that there is 1 NPL site within approximately 1 mile of the target property.

| Lower Elevation | Address | Direction / Distance | Map ID | Page |
|---|---|---|---|---|
| ***NEWTOWN CREEK***<br>Cerclis ID:: 206282<br>EPA Id: NYN000206282 | ***SOUTH END OF IVY HIL*** | ***NNE 1/2 - 1 (0.735 mi.)*** | ***344*** | ***879*** |

***Federal CERCLIS NFRAP site list***

SEMS-ARCHIVE: SEMS-ARCHIVE (Superfund Enterprise Management System Archive) tracks sites that have no further interest under the Federal Superfund Program based on available information. The list was formerly known as the CERCLIS-NFRAP, renamed to SEMS ARCHIVE by the EPA in 2015. EPA may perform a minimal level of assessment work at a site while it is archived if site conditions change and/or new information becomes available. Archived sites have been removed and archived from the inventory of SEMS sites. Archived status indicates that, to the best of EPA's knowledge, assessment at a site has been completed and that EPA has determined no further steps will be taken to list the site on the National Priorities List (NPL), unless information indicates this decision was not appropriate or other considerations require a recommendation for listing at a later time. The decision does not necessarily mean that there is no hazard associated with a given site; it only means that. based upon available information, the location is not judged to be potential NPL site.

A review of the SEMS-ARCHIVE list, as provided by EDR, and dated 08/13/2018 has revealed that there are 3 SEMS-ARCHIVE sites within approximately 0.5 miles of the target property.

| Equal/Higher Elevation | Address | Direction / Distance | Map ID | Page |
|---|---|---|---|---|
| ***BROOKLYN SCRAP METAL*** | ***171 COOK ST.*** | ***SSW 0 - 1/8 (0.119 mi.)*** | ***P113*** | ***271*** |
| ***KORNBLUM, SIDNEY*** | ***394 JOHNSON AVE.*** | ***NE 1/8 - 1/4 (0.222 mi.)*** | ***AC239*** | ***531*** |

| Lower Elevation | Address | Direction / Distance | Map ID | Page |
|---|---|---|---|---|
| ***ANCHOR METAL CO.*** | ***244 BOERUM STREET*** | ***NW 0 - 1/8 (0.111 mi.)*** | ***G99*** | ***250*** |

### *Federal RCRA CORRACTS facilities list*

CORRACTS: CORRACTS is a list of handlers with RCRA Corrective Action Activity. This report shows which nationally-defined corrective action core events have occurred for every handler that has had corrective action activity.

A review of the CORRACTS list, as provided by EDR, and dated 03/01/2018 has revealed that there is 1 CORRACTS site within approximately 1 mile of the target property.

| Lower Elevation | Address | Direction / Distance | Map ID | Page |
|---|---|---|---|---|
| ***PFIZER INC***<br>EPA ID:: NYD001374214 | ***13 BARTLETT ST*** | ***WSW 1/2 - 1 (0.665 mi.)*** | ***342*** | ***866*** |

### *Federal RCRA generators list*

RCRA-LQG: RCRAInfo is EPA's comprehensive information system, providing access to data supporting the Resource Conservation and Recovery Act (RCRA) of 1976 and the Hazardous and Solid Waste Amendments (HSWA) of 1984. The database includes selective information on sites which generate, transport, store, treat and/or dispose of hazardous waste as defined by the Resource Conservation and Recovery Act (RCRA). Large quantity generators (LQGs) generate over 1,000 kilograms (kg) of hazardous waste, or over 1 kg of acutely hazardous waste per month.

A review of the RCRA-LQG list, as provided by EDR, and dated 03/01/2018 has revealed that there are 12 RCRA-LQG sites within approximately 0.25 miles of the target property.

| Equal/Higher Elevation | Address | Direction / Distance | Map ID | Page |
|---|---|---|---|---|
| CON EDISON - MANHOLE<br>EPA ID:: NYP004873150 | 226 MOORE STREET | SE 0 - 1/8 (0.037 mi.) | C27 | 68 |
| ***CON EDISON - MANHOLE***<br>EPA ID:: NYP004187050 | ***MOORE STREET & BUSHW*** | ***WSW 1/8 - 1/4 (0.127 mi.)*** | ***L127*** | ***296*** |
| ***CON EDISON - MANHOLE***<br>EPA ID:: NYP004307518 | ***304 JOHNSON AVE*** | ***N 1/8 - 1/4 (0.139 mi.)*** | ***O136*** | ***319*** |
| ***CON EDISON - MANHOLE***<br>EPA ID:: NYP004307500 | ***274 JOHNSON AVE*** | ***NNW 1/8 - 1/4 (0.146 mi.)*** | ***O144*** | ***336*** |
| CON EDISON - MANHOLE<br>EPA ID:: NYP004724852 | JOHNSON AVE & WHITE | N 1/8 - 1/4 (0.148 mi.) | R153 | 350 |
| CON EDISON - TRANSFO<br>EPA ID:: NYP004864118 | BUSHWICK PL & JOHNSO | NW 1/8 - 1/4 (0.183 mi.) | W198 | 446 |
| ***CON EDISON - MANHOLE***<br>EPA ID:: NYP004185823 | ***JOHNSON AVE & BUSHWI*** | ***NW 1/8 - 1/4 (0.183 mi.)*** | ***W199*** | ***447*** |
| ***CON EDISON - MANHOLE***<br>EPA ID:: NYP004185807 | ***JOHNSON AVE & BUSHWI*** | ***NW 1/8 - 1/4 (0.183 mi.)*** | ***W200*** | ***452*** |
| ***NYCT - MANHOLES*** | ***BUSHWICK AVE & BOERU*** | ***WNW 1/8 - 1/4 (0.186 mi.)*** | ***T205*** | ***466*** |

| | | | | |
|---|---|---|---|---|
| EPA ID:: NYP000965483 | | | | |
| ***CON EDISON - SERVICE*** EPA ID:: NYP004724282 | ***238 JOHNSON AV*** | ***NW 1/8 - 1/4 (0.194 mi.)*** | ***W207*** | ***471*** |

| Lower Elevation | Address | Direction / Distance | Map ID | Page |
|---|---|---|---|---|
| CON EDISON - MANHOLE EPA ID:: NYP004726618 | WHITE ST & SEIGEL ST | ENE 0 - 1/8 (0.028 mi.) | B20 | 57 |
| ***CON EDISON - MANHOLE*** EPA ID:: NYP004185872 | ***BOERUM ST & WHITE ST*** | ***N 0 - 1/8 (0.102 mi.)*** | ***F83*** | ***221*** |

RCRA-SQG: RCRAInfo is EPA's comprehensive information system, providing access to data supporting the Resource Conservation and Recovery Act (RCRA) of 1976 and the Hazardous and Solid Waste Amendments (HSWA) of 1984. The database includes selective information on sites which generate, transport, store, treat and/or dispose of hazardous waste as defined by the Resource Conservation and Recovery Act (RCRA). Small quantity generators (SQGs) generate between 100 kg and 1,000 kg of hazardous waste per month.

A review of the RCRA-SQG list, as provided by EDR, and dated 03/01/2018 has revealed that there are 4 RCRA-SQG sites within approximately 0.25 miles of the target property.

| Equal/Higher Elevation | Address | Direction / Distance | Map ID | Page |
|---|---|---|---|---|
| ***MIRON LUMBER CO INC*** EPA ID:: NYR000128421 | ***268 JOHNSON AVE*** | ***NNW 1/8 - 1/4 (0.150 mi.)*** | ***O160*** | ***365*** |
| MTA NYCT - MORGAN AV EPA ID:: NYR000163543 | HARRISON PLACE & MOR | ENE 1/8 - 1/4 (0.218 mi.) | AF234 | 526 |

| Lower Elevation | Address | Direction / Distance | Map ID | Page |
|---|---|---|---|---|
| ***TOP-LINE CONTRACTING*** EPA ID:: NYR000182964 | ***246 SEIGEL ST*** | ***ENE 0 - 1/8 (0.007 mi.)*** | ***A3*** | ***9*** |
| ***TWOSEVEN INC*** EPA ID:: NYR000215624 | ***221 MCKIBBIN ST UNIT*** | ***WNW 0 - 1/8 (0.120 mi.)*** | ***G115*** | ***274*** |

RCRA-CESQG: RCRAInfo is EPA's comprehensive information system, providing access to data supporting the Resource Conservation and Recovery Act (RCRA) of 1976 and the Hazardous and Solid Waste Amendments (HSWA) of 1984. The database includes selective information on sites which generate, transport, store, treat and/or dispose of hazardous waste as defined by the Resource Conservation and Recovery Act (RCRA). Conditionally exempt small quantity generators (CESQGs) generate less than 100 kg of hazardous waste, or less than 1 kg of acutely hazardous waste per month.

A review of the RCRA-CESQG list, as provided by EDR, and dated 03/01/2018 has revealed that there are 2 RCRA-CESQG sites within approximately 0.25 miles of the target property.

| Equal/Higher Elevation | Address | Direction / Distance | Map ID | Page |
|---|---|---|---|---|
| ***NYC-HA BUSHWICK / HY*** EPA ID:: NYR000178483 | ***372 BUSHWICK AVENUE*** | ***SW 1/8 - 1/4 (0.125 mi.)*** | ***L123*** | ***289*** |

| Lower Elevation | Address | Direction / Distance | Map ID | Page |
|---|---|---|---|---|
| ***NYC DEPT OF ENV PROT*** | ***SHAFT 20B CONTRACT 5*** | ***ENE 0 - 1/8 (0.028 mi.)*** | ***B10*** | ***42*** |

# EXECUTIVE SUMMARY

EPA ID:: NYR000100735

### *State- and tribal - equivalent CERCLIS*

NY SHWS: The State Hazardous Waste Sites records are the states' equivalent to CERCLIS. These sites may or may not already be listed on the federal CERCLIS list. Priority sites planned for cleanup using state funds (state equivalent of Superfund) are identified along with sites where cleanup will be paid for by potentially responsible parties. The data come from the Department of Environmental Conservation's Inactive Hazardous waste Disposal Sites in New York State.

A review of the NY SHWS list, as provided by EDR, and dated 08/09/2018 has revealed that there are 5 NY SHWS sites within approximately 1 mile of the target property.

| Equal/Higher Elevation | Address | Direction / Distance | Map ID | Page |
|---|---|---|---|---|
| ***2 INGRAHAM STREET*** Site Code: 57074 | ***2 INGRAHAM ST*** | ***NE 1/8 - 1/4 (0.173 mi.)*** | ***Y184*** | ***416*** |
| ***TOP HAT CLEANERS*** Site Code: 504341 | ***152 GRAHAM AVE*** | ***WNW 1/4 - 1/2 (0.361 mi.)*** | ***314*** | ***696*** |
| ***TECHNICAL METAL FINI*** Site Code: 57764 | ***214 STARR STREET*** | ***E 1/2 - 1 (0.666 mi.)*** | ***343*** | ***877*** |

| Lower Elevation | Address | Direction / Distance | Map ID | Page |
|---|---|---|---|---|
| VARICK AVENUE Site Code: 55914 | 165 VARICK AVENUE | NE 1/2 - 1 (0.569 mi.) | 341 | 865 |
| ***US ENVIRONMENTAL PRO*** Site Code: 56747 | ***C O BCF OIL REFINING*** | ***NNE 1/2 - 1 (0.966 mi.)*** | ***346*** | ***884*** |

### *State and tribal landfill and/or solid waste disposal site lists*

NY SWF/LF: The Solid Waste Facilities/Landfill Sites records typically contain an inventory of solid waste disposal facilities or landfills in a particular state. The data come from the list.

A review of the NY SWF/LF list, as provided by EDR, and dated 09/30/2018 has revealed that there are 6 NY SWF/LF sites within approximately 0.5 miles of the target property.

| Equal/Higher Elevation | Address | Direction / Distance | Map ID | Page |
|---|---|---|---|---|
| COOPER TANK RECYCLIN | 201-203 MOORE STREET | SW 0 - 1/8 (0.024 mi.) | A9 | 41 |
| RAM AUTO WRECKERS | 230 COOK STREET | SE 1/8 - 1/4 (0.159 mi.) | V170 | 389 |
| COOPER TANK & WELDIN | 222-26 SIEGAL AVE | W 1/8 - 1/4 (0.220 mi.) | AH238 | 530 |
| U. S. WASTE MANAGEME | 48 KNICKERBOCKER (69 | ENE 1/4 - 1/2 (0.254 mi.) | AF299 | 651 |
| CITYGREEN ORGANICS | 105-115 THAMES STREE | E 1/4 - 1/2 (0.367 mi.) | 316 | 706 |

| Lower Elevation | Address | Direction / Distance | Map ID | Page |
|---|---|---|---|---|
| ***FRITO-LAY*** | ***202-218 MORGAN AVE*** | ***NNE 1/4 - 1/2 (0.439 mi.)*** | ***AW331*** | ***811*** |

# EXECUTIVE SUMMARY

***State and tribal leaking storage tank lists***

NY LTANKS: Leaking Storage Tank Incident Reports. These records contain an inventory of reported leaking storage tank incidents reported from 4/1/86 through the most recent update. They can be either leaking underground storage tanks or leaking aboveground storage tanks. The causes of the incidents are tank test failures, tank failures or tank overfills

A review of the NY LTANKS list, as provided by EDR, and dated 10/16/2018 has revealed that there are 39 NY LTANKS sites within approximately 0.5 miles of the target property.

| Equal/Higher Elevation | Address | Direction / Distance | Map ID | Page |
|---|---|---|---|---|
| COOPER TANK & WELDIN<br>Site ID: 305294<br>Spill Number/Closed Date: 0312904 / 2011-06-06 | 215 MOORE STREET | S 0 - 1/8 (0.012 mi.) | A5 | 27 |
| ***56-72 BOGART ST***<br>Site ID: 153113<br>Spill Number/Closed Date: 9709358 / 2005-08-09 | ***56-72 BOGART STREET*** | ***ENE 1/8 - 1/4 (0.132 mi.)*** | ***J131*** | ***308*** |
| ***CLOSED-LACKOF RECENT***<br>Site ID: 195776<br>Site ID: 148418<br>Spill Number/Closed Date: 9913444 / 2009-01-14<br>Spill Number/Closed Date: 8904846 / 2008-05-06 | ***268 JOHNSON AVENUE*** | ***NNW 1/8 - 1/4 (0.150 mi.)*** | ***O162*** | ***372*** |
| ***BORINQUEN HOUSES***<br>Site ID: 63348<br>Spill Number/Closed Date: 9601914 / 2005-12-09 | ***330 BUSHWICK AVENUE*** | ***W 1/8 - 1/4 (0.172 mi.)*** | ***U183*** | ***411*** |
| ***BORINQUEN HOUSES***<br>Site ID: 191464<br>Site ID: 191530<br>Site ID: 191531<br>Spill Number/Closed Date: 9711478 / 1998-02-02<br>Spill Number/Closed Date: 9010701 / 1998-01-13<br>Spill Number/Closed Date: 9712046 / 2004-02-06 | ***300 BUSHWICK AVENUE*** | ***WNW 1/8 - 1/4 (0.185 mi.)*** | ***T203*** | ***458*** |
| ***CON ED***<br>Site ID: 264329<br>Spill Number/Closed Date: 0303435 / 2003-07-02 | ***130 MOORE ST*** | ***WSW 1/8 - 1/4 (0.186 mi.)*** | ***204*** | ***463*** |
| ***CON EDISON***<br>Site ID: 327446<br>Site ID: 327447<br>Spill Number/Closed Date: 9100258 / 1998-01-12<br>Spill Number/Closed Date: 9711438 / 2010-07-12 | ***155 SIEGEL ST*** | ***W 1/8 - 1/4 (0.200 mi.)*** | ***U222*** | ***499*** |
| 114 FORREST STREET<br>Site ID: 200453<br>Spill Number/Closed Date: 0302890 / 2003-10-30 | 114 FORREST STREET | ESE 1/8 - 1/4 (0.233 mi.) | AJ250 | 555 |
| ***BORINQUEN PLAZA***<br>Site ID: 86456<br>Spill Number/Closed Date: 9605290 / 2010-11-10 | ***110 HUMBOLDT STREET*** | ***W 1/8 - 1/4 (0.234 mi.)*** | ***AD253*** | ***563*** |
| ***BORINQUEN PLAZA***<br>Site ID: 201928<br>Spill Number/Closed Date: 9807939 / 2010-10-28 | ***120 HUMBOLDT STREET*** | ***W 1/8 - 1/4 (0.244 mi.)*** | ***AD272*** | ***606*** |
| ***CONSOLIDATED EDISON***<br>Site ID: 233389 | ***130 HUMBOLDT ST & MC*** | ***WNW 1/8 - 1/4 (0.245 mi.)*** | ***AD283*** | ***624*** |

| | | | | |
|---|---|---|---|---|
| Site ID: 74795<br>Spill Number/Closed Date: 9905903 / 2004-01-08<br>Spill Number/Closed Date: 9402292 / 2004-01-08 | | | | |
| ***SPILL NUMBER 0300112*** | ***1-7 BUSHWICK PLACE*** | ***NNW 1/4 - 1/2 (0.257 mi.)*** | ***AK300*** | ***652*** |
| Site ID: 80495<br>Spill Number/Closed Date: 0300112 / 2004-03-24 | | | | |
| 147 NOLL STREET | 147 NOLL ST | ESE 1/4 - 1/2 (0.266 mi.) | AP301 | 655 |
| Site ID: 234507<br>Spill Number/Closed Date: 0006735 / 2002-12-06 | | | | |
| SPILL NUMBER 0003338 | 232 MESROLE ST | NW 1/4 - 1/2 (0.275 mi.) | AK302 | 657 |
| Site ID: 202905<br>Spill Number/Closed Date: 0003338 / 2003-04-10 | | | | |
| ***BUSHWICK HOUSES -NYC*** | ***24 HUMBOLDT STREET*** | ***SW 1/4 - 1/2 (0.298 mi.)*** | ***306*** | ***661*** |
| Site ID: 315418<br>Spill Number/Closed Date: 9505310 / 2005-11-02 | | | | |
| GONZALEZ RESIDENCE | 29 BEAVER ST | SSW 1/4 - 1/2 (0.304 mi.) | 308 | 671 |
| Site ID: 361288<br>Spill Number/Closed Date: 0514546 / 2006-03-21 | | | | |
| WEST BUSHWICK HOUSIN | 86-88 BEAVER ST | S 1/4 - 1/2 (0.341 mi.) | 313 | 695 |
| Site ID: 143808<br>Spill Number/Closed Date: 0008389 / 2004-06-09 | | | | |
| 35 GRAHM AVE. | 35 GRAHM AVE | WSW 1/4 - 1/2 (0.362 mi.) | 315 | 705 |
| Site ID: 68726<br>Spill Number/Closed Date: 9302281 / 1993-05-19 | | | | |
| ***CORNELL BEVERAGES IN*** | ***105 HARRISON PLACE*** | ***ENE 1/4 - 1/2 (0.372 mi.)*** | ***AS317*** | ***706*** |
| Site ID: 387468<br>Site ID: 92955<br>Spill Number/Closed Date: 0706869 / 2008-10-17<br>Spill Number/Closed Date: 9610865 / 2008-10-17 | | | | |
| ***CON EDISON*** | ***95 EVERGREEN AVE*** | ***SSE 1/4 - 1/2 (0.379 mi.)*** | ***AT318*** | ***712*** |
| Site ID: 105419<br>Site ID: 199225<br>Spill Number/Closed Date: 9801773 / 2004-11-26<br>Spill Number/Closed Date: 8903570 / 1992-09-30 | | | | |
| UNOCCUPIED WAREHOUSE | 88 PORTER AVENUE | ENE 1/4 - 1/2 (0.395 mi.) | AS319 | 716 |
| Site ID: 209777<br>Spill Number/Closed Date: 0210928 / 2014-11-19 | | | | |
| ***WILLIAMSBURGH HOUSES*** | ***211 STAGG WALK*** | ***NW 1/4 - 1/2 (0.399 mi.)*** | ***321*** | ***718*** |
| Site ID: 187016<br>Spill Number/Closed Date: 9110920 / 1992-01-22 | | | | |
| ***MOST HOLY TRINITY RE*** | ***157 GRAHAM AVE*** | ***WNW 1/4 - 1/2 (0.403 mi.)*** | ***324*** | ***757*** |
| Site ID: 131344<br>Spill Number/Closed Date: 0306650 / 2006-08-25 | | | | |
| APARTMENT BUILDING | 35 MEADOW STREET | N 1/4 - 1/2 (0.405 mi.) | 325 | 760 |
| Site ID: 364030<br>Spill Number/Closed Date: 0601731 / 2006-08-29 | | | | |
| CONWAY/EMPTY BUILDIN | 815 BROADWAY | SSW 1/4 - 1/2 (0.405 mi.) | 326 | 762 |
| Site ID: 479335<br>Spill Number/Closed Date: 1215990 / 2015-01-20 | | | | |
| GARATZIOTIS, ARISS R | 578 BUSHWICK AVENUE | S 1/4 - 1/2 (0.415 mi.) | 327 | 763 |

| | | | | |
|---|---|---|---|---|
| Site ID: 356350<br>Spill Number/Closed Date: 0510383 / 2005-12-05 | | | | |
| 105 EVERGREEN AVENUE<br>Site ID: 128239<br>Spill Number/Closed Date: 9300224 / 1993-07-26 | 105 EVERGREEN AVE | SSE 1/4 - 1/2 (0.423 mi.) | AT330 | 809 |
| 41 JEFFERSON ST<br>Site ID: 288154<br>Spill Number/Closed Date: 0211153 / 2003-02-06 | 41 JEFFERSON ST | SSE 1/4 - 1/2 (0.443 mi.) | AU333 | 847 |
| 345 TENEYCK STREET<br>Site ID: 300237<br>Spill Number/Closed Date: 9210082 / 1992-12-01 | 345 TENEYCK STREET | N 1/4 - 1/2 (0.472 mi.) | 337 | 856 |
| 308 MAUJER ST<br>Site ID: 144741<br>Spill Number/Closed Date: 0305120 / 2006-01-31 | 308 MAUJER ST | N 1/4 - 1/2 (0.475 mi.) | 338 | 857 |
| ***SUMNER HOUSES***<br>Site ID: 180721<br>Site ID: 180722<br>Spill Number/Closed Date: 9505160 / 2003-10-30<br>Spill Number/Closed Date: 9505222 / 2015-12-16 | ***10 LEWIS AVE*** | ***SSW 1/4 - 1/2 (0.499 mi.)*** | ***340*** | ***860*** |

| Lower Elevation | Address | Direction / Distance | Map ID | Page |
|---|---|---|---|---|
| MARC KATZMAN<br>Site ID: 332168<br>Site ID: 335506<br>Spill Number/Closed Date: 0407643 / 2005-11-30<br>Spill Number/Closed Date: 0410531 / 2005-11-30 | 255 MCKIBBON ST | NW 0 - 1/8 (0.071 mi.) | E42 | 110 |
| ***UNITED TRANSIT MIX I***<br>Site ID: 142932<br>Spill Number/Closed Date: 0303441 / 2004-04-23 | ***318 BOERUM ST*** | ***NNE 0 - 1/8 (0.104 mi.)*** | ***K86*** | ***228*** |
| 100 MORGAN AVENUE<br>Site ID: 328581<br>Spill Number/Closed Date: 9909719 / 2000-11-20 | 100 MORGAN AVE | NE 1/4 - 1/2 (0.285 mi.) | AQ304 | 659 |
| ***140 MORGAN AVE/BROOK***<br>Site ID: 113471<br>Spill Number/Closed Date: 8910515 / 1990-02-03 | ***140 MORGAN AVENUE*** | ***NNE 1/4 - 1/2 (0.316 mi.)*** | ***309*** | ***672*** |
| APT COMPLEX<br>Site ID: 117954<br>Spill Number/Closed Date: 0300325 / 2004-03-24 | 349 SCHOLES ST | NNE 1/4 - 1/2 (0.337 mi.) | AR312 | 693 |
| CORNISH MINI MILLS<br>Site ID: 239705<br>Spill Number/Closed Date: 9600503 / 1996-11-22 | 121 INGRAHAM ST | ENE 1/4 - 1/2 (0.402 mi.) | AS323 | 755 |
| ***DERBY TEXTILE CORPOR***<br>Site ID: 331363<br>Spill Number/Closed Date: 9713513 / 2004-08-18 | ***41 VARICK AVENUE*** | ***ENE 1/4 - 1/2 (0.467 mi.)*** | ***336*** | ***853*** |
| JOYVA CORPORATION<br>Site ID: 303353<br>Spill Number/Closed Date: 0302698 / 2003-07-23 | 53 VARICK AVE | ENE 1/4 - 1/2 (0.481 mi.) | AX339 | 858 |

***State and tribal registered storage tank lists***

NY UST: The Underground Storage Tank database contains registered USTs. USTs are regulated under Subtitle I of the Resource Conservation and Recovery Act (RCRA). The data come from the Department of Environmental Conservation's Petroleum Bulk Storage (PBS) Database

A review of the NY UST list, as provided by EDR, has revealed that there are 29 NY UST sites within approximately 0.25 miles of the target property.

| Equal/Higher Elevation | Address | Direction / Distance | Map ID | Page |
|---|---|---|---|---|
| MARTIN GREENFIELD CL<br>Database: UST, Date of Government Version: 09/25/2018 | 239 VARET ST | SE 0 - 1/8 (0.074 mi.) | C46 | 117 |
| ADOR CONVERTING, INC<br>Database: UST, Date of Government Version: 09/25/2018 | 232-234 VARET ST | ESE 0 - 1/8 (0.113 mi.) | N106 | 259 |
| ***56-72 BOGART ST***<br>Database: UST, Date of Government Version: 09/25/2018 | ***56-72 BOGART STREET*** | ***ENE 1/8 - 1/4 (0.132 mi.)*** | ***J131*** | ***308*** |
| HINDUSTAN GRANITES,<br>Database: UST, Date of Government Version: 09/25/2018 | 272 JOHNSON AVENUE | NNW 1/8 - 1/4 (0.148 mi.) | O154 | 352 |
| 268 JOHNSON AVE<br>Database: UST, Date of Government Version: 09/25/2018 | 268 JOHNSON AVENUE | NNW 1/8 - 1/4 (0.150 mi.) | O159 | 362 |
| ALVIN J. BART & SONS<br>Database: UST, Date of Government Version: 09/25/2018 | 333 JOHNSON AVENUE | NNE 1/8 - 1/4 (0.163 mi.) | R173 | 394 |
| ***BORINQUEN HOUSES***<br>Database: UST, Date of Government Version: 09/25/2018 | ***330 BUSHWICK AVENUE*** | ***W 1/8 - 1/4 (0.172 mi.)*** | ***U183*** | ***411*** |
| BORINQUEN HOUSES<br>Database: UST, Date of Government Version: 09/25/2018 | 155 SIEGAL STREET | W 1/8 - 1/4 (0.177 mi.) | U194 | 439 |
| ***BORINQUEN HOUSES***<br>Database: UST, Date of Government Version: 09/25/2018 | ***300 BUSHWICK AVENUE*** | ***WNW 1/8 - 1/4 (0.185 mi.)*** | ***T203*** | ***458*** |
| ACME CAKE CO INC<br>Database: UST, Date of Government Version: 09/25/2018 | 374 JOHNSON AVE | NE 1/8 - 1/4 (0.197 mi.) | AC214 | 480 |
| FRANK BRUNKHORST CO.<br>Database: UST, Date of Government Version: 09/25/2018 | 24 ROCK STREET | ESE 1/8 - 1/4 (0.198 mi.) | X217 | 490 |
| BORINQUEN HOUSES<br>Database: UST, Date of Government Version: 09/25/2018 | 124 HUMBOLDT STREET | WNW 1/8 - 1/4 (0.209 mi.) | AD227 | 511 |
| JASWICK MART, INC.<br>Database: UST, Date of Government Version: 09/25/2018 | 864 FLUSHING AVENUE | SSW 1/8 - 1/4 (0.211 mi.) | AB228 | 513 |
| ARBA GAS INC<br>Database: UST, Date of Government Version: 09/25/2018 | 456 BUSHWICK AVENUE | SSW 1/8 - 1/4 (0.212 mi.) | AB229 | 517 |
| ***BORINQUEN PLAZA***<br>Database: UST, Date of Government Version: 09/25/2018 | ***110 HUMBOLDT STREET*** | ***W 1/8 - 1/4 (0.234 mi.)*** | ***AD253*** | ***563*** |
| 310 MESEROLE ST REAL<br>Database: UST, Date of Government Version: 09/25/2018 | 310 MESEROLE ST | N 1/8 - 1/4 (0.238 mi.) | AL260 | 575 |
| POLICE SERVICE AREA<br>Database: UST, Date of Government Version: 09/25/2018 | 25 CENTRAL AVENUE | SE 1/8 - 1/4 (0.241 mi.) | AG267 | 588 |
| 10 MONTIETH STREET<br>Database: UST, Date of Government Version: 09/25/2018 | 10 MONTIETH STREET | S 1/8 - 1/4 (0.241 mi.) | AM268 | 592 |
| SABIN METAL CORP<br>Database: UST, Date of Government Version: 09/25/2018 | 316 MESEROLE STREET | N 1/8 - 1/4 (0.243 mi.) | AL270 | 600 |
| EDP REALTY CO.<br>Database: UST, Date of Government Version: 09/25/2018 | 282 MESEROLE STREET | NNW 1/8 - 1/4 (0.243 mi.) | AN271 | 603 |

# EXECUTIVE SUMMARY

| Equal/Higher Elevation | Address | Direction / Distance | Map ID | Page |
|---|---|---|---|---|
| ***BORINQUEN PLAZA*** | ***120 HUMBOLDT STREET*** | ***W 1/8 - 1/4 (0.244 mi.)*** | ***AD272*** | ***606*** |
| Database: UST, Date of Government Version: 09/25/2018 | | | | |
| BORINQUEN HOUSES | 130 HUMBOLDT STREET | WNW 1/8 - 1/4 (0.245 mi.) | AD284 | 629 |
| Database: UST, Date of Government Version: 09/25/2018 | | | | |

| Lower Elevation | Address | Direction / Distance | Map ID | Page |
|---|---|---|---|---|
| 71 WHITE STREET | 71 WHITE STREET | N 0 - 1/8 (0.076 mi.) | F47 | 119 |
| Database: UST, Date of Government Version: 09/25/2018 | | | | |
| 248 MCKIBBEN STREET | 248 MCKIBBIN STREET | WNW 0 - 1/8 (0.077 mi.) | G48 | 127 |
| Database: UST, Date of Government Version: 09/25/2018 | | | | |
| ZUMCK REALTY CORP. | 255 MCKIBBIN STREET | WNW 0 - 1/8 (0.087 mi.) | G63 | 149 |
| Database: UST, Date of Government Version: 09/25/2018 | | | | |
| ADM REALTY CORP. LLC | 318 BOERUM STREET | NNE 0 - 1/8 (0.104 mi.) | K87 | 230 |
| Database: UST, Date of Government Version: 09/25/2018 | | | | |
| 304 BOERUM ST. LLC | 304 BOERUM ST | NNE 0 - 1/8 (0.108 mi.) | F93 | 242 |
| Database: UST, Date of Government Version: 09/25/2018 | | | | |
| 221 MCKIBBIN ST | 221 MCKIBBIN STREET | WNW 0 - 1/8 (0.120 mi.) | G114 | 271 |
| Database: UST, Date of Government Version: 09/25/2018 | | | | |
| SUPERIOR HOLDING LLC | 375 JOHNSON AVE | NE 1/8 - 1/4 (0.225 mi.) | AC241 | 533 |
| Database: UST, Date of Government Version: 09/25/2018 | | | | |

NY MOSF UST: Major Oil Storage Facilities Database. Facilities are licensed pursuant to Article 12 of the Navigation Law, 6 NYCRR Part 610 and 17 NYCRR Part 30. These facilities may be onshore facilities or vessels, with petroleum storage capacities of 400,000 gallons or greater. Includes MOSF's licensed or closed since April 1, 1986, (responsibility was transferred from DOT on October 13, 1985) plus available data obtained from DOT facilities licensed since Article 12 became law on April 1, 1978.

A review of the NY MOSF UST list, as provided by EDR, and dated 01/01/2002 has revealed that there is 1 NY MOSF UST site within approximately 0.5 miles of the target property.

| Lower Elevation | Address | Direction / Distance | Map ID | Page |
|---|---|---|---|---|
| ***MORGAN OIL TERMINALS*** | ***200 MORGAN AVE*** | ***NNE 1/4 - 1/2 (0.420 mi.)*** | ***AV329*** | ***801*** |

NY MOSF: These facilities may be onshore facilities or vessels, with petroleum storage capacities of 400,000 gallons or greater.

A review of the NY MOSF list, as provided by EDR, and dated 09/25/2018 has revealed that there is 1 NY MOSF site within approximately 0.5 miles of the target property.

| Lower Elevation | Address | Direction / Distance | Map ID | Page |
|---|---|---|---|---|
| ***NYC DEP HAZ MAT*** | ***200 MORGAN AVENUE*** | ***NNE 1/4 - 1/2 (0.420 mi.)*** | ***AV328*** | ***765*** |
| Tank Status: Inactive | | | | |
| Facility Id: 2-1500 | | | | |

# EXECUTIVE SUMMARY

NY CBS: These facilities store regulated hazardous substances in aboveground tanks with capacities of 185 gallons or greater, and/or in underground tanks of any size

A review of the NY CBS list, as provided by EDR, and dated 09/25/2018 has revealed that there is 1 NY CBS site within approximately 0.25 miles of the target property.

| Equal/Higher Elevation | Address | Direction / Distance | Map ID | Page |
|---|---|---|---|---|
| ***BUSHWICK*** | ***BUSHWICK AVE, FLASHI*** | ***S 1/8 - 1/4 (0.178 mi.)*** | ***AA195*** | ***441*** |
| Facility Status: Unregulated/Closed<br>CBS Number: 2-000138 | | | | |

NY AST: The Aboveground Storage Tank database contains registered ASTs. The data come from the Department of Environmental Conservation's Petroleum Bulk Storage (PBS) Database.

A review of the NY AST list, as provided by EDR, has revealed that there are 23 NY AST sites within approximately 0.25 miles of the target property.

| Equal/Higher Elevation | Address | Direction / Distance | Map ID | Page |
|---|---|---|---|---|
| PUBLIC SCHOOL 147 - | 325 BUSHWICK AVENUE | W 0 - 1/8 (0.124 mi.) | M119 | 280 |
| Database: AST, Date of Government Version: 09/25/2018<br>Facility Id: 2-604351 | | | | |
| MILHAW REALTY CORPOR | 2-40 INGRAHAM STREET | ENE 1/8 - 1/4 (0.134 mi.) | J134 | 314 |
| Database: AST, Date of Government Version: 09/25/2018<br>Facility Id: 2-603519 | | | | |
| TWIN MARQUIS, INC. | 328 JOHNSON AVENUE | NNE 1/8 - 1/4 (0.141 mi.) | R137 | 322 |
| Database: AST, Date of Government Version: 09/25/2018<br>Facility Id: 2-604066 | | | | |
| BERLINER & MARX, INC | 330 JOHNSON AVENUE | NNE 1/8 - 1/4 (0.146 mi.) | R139 | 325 |
| Database: AST, Date of Government Version: 09/25/2018<br>Facility Id: 2-600651 | | | | |
| HINDUSTAN GRANITES, | 272 JOHNSON AVENUE | NNW 1/8 - 1/4 (0.148 mi.) | O155 | 354 |
| Database: AST, Date of Government Version: 09/25/2018<br>Facility Id: 2-611394 | | | | |
| CASTEL BALJAC | 10 EVERGREEN AVENUE | SE 1/8 - 1/4 (0.148 mi.) | Q156 | 356 |
| Database: AST, Date of Government Version: 09/25/2018<br>Facility Id: 2-043311 | | | | |
| BUSHWICK BRANCH | 340 BUSHWICK AVE | W 1/8 - 1/4 (0.150 mi.) | M157 | 358 |
| Database: AST, Date of Government Version: 09/25/2018<br>Facility Id: 2-345253 | | | | |
| 268 JOHNSON AVE | 268 JOHNSON AVENUE | NNW 1/8 - 1/4 (0.150 mi.) | O161 | 369 |
| Database: AST, Date of Government Version: 09/25/2018<br>Facility Id: 2-016217 | | | | |
| 890 FLUSHING AVENUE | 890 FLUSHING AVENUE | S 1/8 - 1/4 (0.182 mi.) | AA197 | 444 |
| Database: AST, Date of Government Version: 09/25/2018<br>Facility Id: 2-466816 | | | | |
| FRANK BRUNKHORST CO. | 24 ROCK STREET | ESE 1/8 - 1/4 (0.198 mi.) | X216 | 486 |
| Database: AST, Date of Government Version: 09/25/2018<br>Facility Id: 2-010642 | | | | |
| ENGINE COMPANY 237 | 43 MORGAN AVENUE | E 1/8 - 1/4 (0.202 mi.) | Z224 | 504 |
| Database: AST, Date of Government Version: 09/25/2018 | | | | |

| | | | | |
|---|---|---|---|---|
| Facility Id: 2-357502 | | | | |
| 40 INGRAHAM ST<br>Database: AST, Date of Government Version: 09/25/2018<br>Facility Id: 2-083879 | 40 INGRAHAM STREET | NE 1/8 - 1/4 (0.228 mi.) | AF245 | 544 |
| 464 BUSHWICK AVENUE<br>Database: AST, Date of Government Version: 09/25/2018<br>Facility Id: 2-606827 | 464 BUSHWICK AVE | SSW 1/8 - 1/4 (0.230 mi.) | AB249 | 553 |
| SCHWARTZ BROS REALTY<br>Database: AST, Date of Government Version: 09/25/2018<br>Facility Id: 2-276170 | 114 FORREST ST | ESE 1/8 - 1/4 (0.233 mi.) | AJ251 | 557 |
| POLICE SERVICE AREA<br>Database: AST, Date of Government Version: 09/25/2018<br>Facility Id: 2-611293 | 25 CENTRAL AVENUE | SE 1/8 - 1/4 (0.241 mi.) | AG266 | 586 |
| B.B. BODY AND AUTO R<br>Database: AST, Date of Government Version: 09/25/2018<br>Facility Id: 2-611253 | 52 HARRISON PLACE | ENE 1/8 - 1/4 (0.243 mi.) | AF269 | 598 |

| Lower Elevation | Address | Direction / Distance | Map ID | Page |
|---|---|---|---|---|
| 248 MCKIBBEN STREET<br>Database: AST, Date of Government Version: 09/25/2018<br>Facility Id: 2-149772 | 248 MCKIBBIN STREET | WNW 0 - 1/8 (0.077 mi.) | G49 | 129 |
| WHITE BOERUM REALTY<br>Database: AST, Date of Government Version: 09/25/2018<br>Facility Id: 2-282421 | 100 WHITE STREET | NNE 0 - 1/8 (0.085 mi.) | F62 | 147 |
| A M KNITWEAR CORP<br>Database: AST, Date of Government Version: 09/25/2018<br>Facility Id: 2-047430 | 315 SEIGEL ST | ENE 0 - 1/8 (0.104 mi.) | J85 | 226 |
| UNITED TRANSIT MIX I<br>Database: AST, Date of Government Version: 09/25/2018<br>Facility Id: 2-612184 | 318 BOERUM STREET | NNE 0 - 1/8 (0.104 mi.) | K88 | 232 |
| 304 BOERUM ST. LLC<br>Database: AST, Date of Government Version: 09/25/2018<br>Facility Id: 2-604506 | 304 BOERUM ST | NNE 0 - 1/8 (0.108 mi.) | F92 | 240 |
| SUPERIOR HOLDING LLC<br>Database: AST, Date of Government Version: 09/25/2018<br>Facility Id: 2-607340 | 375 JOHNSON AVE | NE 1/8 - 1/4 (0.225 mi.) | AC242 | 537 |
| SMR MESEROLE CORP<br>Database: AST, Date of Government Version: 09/25/2018<br>Facility Id: 2-211001 | 350 MESEROLE ST | NNE 1/8 - 1/4 (0.249 mi.) | 297 | 647 |

NY CBS AST: Chemical Bulk Storage Database. Registration data collected as required by 6 NYCRR Part 596. It includes facilities storing hazardous substances listed in 6 NYCRR Part 597, in aboveground tanks with capacities of 185 gallons or greater, and/or in underground tanks of any size. Includes facilities registered (and closed) since effective date of CBS regulations (July 15, 1988) through the date request is processed.

A review of the NY CBS AST list, as provided by EDR, and dated 01/01/2002 has revealed that there is

1 NY CBS AST site within approximately 0.25 miles of the target property.

| Equal/Higher Elevation | Address | Direction / Distance | Map ID | Page |
|---|---|---|---|---|
| ***BUSHWICK***<br>Facility Status: 1<br>Facility Status: 1<br>CBS Number: 2-000138 | ***BUSHWICK AVE, FLASHI*** | ***S 1/8 - 1/4 (0.178 mi.)*** | ***AA195*** | ***441*** |

***State and tribal institutional control / engineering control registries***

NY ENG CONTROLS: Environmental Remediation sites that have engineering controls in place.

A review of the NY ENG CONTROLS list, as provided by EDR, and dated 08/09/2018 has revealed that there are 4 NY ENG CONTROLS sites within approximately 0.5 miles of the target property.

| Equal/Higher Elevation | Address | Direction / Distance | Map ID | Page |
|---|---|---|---|---|
| ***88 INGRAHAM REALTY C***<br>Site Code: 58534 | ***88 INGRAHAM ST*** | ***ENE 1/4 - 1/2 (0.328 mi.)*** | ***311*** | ***674*** |

| Lower Elevation | Address | Direction / Distance | Map ID | Page |
|---|---|---|---|---|
| ***353 MCKIBBIN STREET***<br>Site Code: 333585 | ***353 MCKIBBIN STREET*** | ***NE 0 - 1/8 (0.094 mi.)*** | ***J75*** | ***165*** |
| ***CORNISH KNIT GOODS/C***<br>Site Code: 58133 | ***121 INGRAHAM ST./89*** | ***ENE 1/4 - 1/2 (0.402 mi.)*** | ***AS322*** | ***725*** |
| ***FRITO LAY***<br>Site Code: 407689 | ***202-218 MORGAN AVENU*** | ***NNE 1/4 - 1/2 (0.439 mi.)*** | ***AW332*** | ***814*** |

Environmental Remediation sites that have institutional controls in place.

A review of the NY INST CONTROL list, as provided by EDR, and dated 08/09/2018 has revealed that there are 4 NY INST CONTROL sites within approximately 0.5 miles of the target property.

| Equal/Higher Elevation | Address | Direction / Distance | Map ID | Page |
|---|---|---|---|---|
| ***88 INGRAHAM REALTY C***<br>Site Code: 58534 | ***88 INGRAHAM ST*** | ***ENE 1/4 - 1/2 (0.328 mi.)*** | ***311*** | ***674*** |

| Lower Elevation | Address | Direction / Distance | Map ID | Page |
|---|---|---|---|---|
| ***353 MCKIBBIN STREET***<br>Site Code: 333585 | ***353 MCKIBBIN STREET*** | ***NE 0 - 1/8 (0.094 mi.)*** | ***J75*** | ***165*** |
| ***CORNISH KNIT GOODS/C***<br>Site Code: 58133 | ***121 INGRAHAM ST./89*** | ***ENE 1/4 - 1/2 (0.402 mi.)*** | ***AS322*** | ***725*** |
| ***FRITO LAY***<br>Site Code: 407689 | ***202-218 MORGAN AVENU*** | ***NNE 1/4 - 1/2 (0.439 mi.)*** | ***AW332*** | ***814*** |

# EXECUTIVE SUMMARY

***State and tribal voluntary cleanup sites***

NY VCP: Voluntary Cleanup Agreements. The voluntary remedial program uses private monies to get contaminated sites remediated to levels allowing for the sites' productive use. The program covers virtually any kind of site and contamination.

A review of the NY VCP list, as provided by EDR, has revealed that there are 10 NY VCP sites within approximately 0.5 miles of the target property.

| Equal/Higher Elevation | Address | Direction / Distance | Map ID | Page |
|---|---|---|---|---|
| 83 BUSHWICK PLACE<br>Database: VCP NYC, Date of Government Version: 03/26/2018 | 83 BUSHWICK PLACE | NW 1/8 - 1/4 (0.166 mi.) | T178 | 403 |
| ***2 INGRAHAM STREET***<br>Database: VCP, Date of Government Version: 08/09/2018<br>Site Code: 56868 | ***2 INGRAHAM ST*** | ***NE 1/8 - 1/4 (0.173 mi.)*** | ***Y184*** | ***416*** |
| 902-908 FLUSHING AVE<br>Database: VCP NYC, Date of Government Version: 03/26/2018 | 902-908 FLUSHING AVE | S 1/8 - 1/4 (0.189 mi.) | AA206 | 470 |
| 11-23 MONTIETH STREE<br>Database: VCP NYC, Date of Government Version: 03/26/2018 | 11-23 MONTIETH STREE | S 1/8 - 1/4 (0.216 mi.) | AB230 | 520 |
| 1-37 FORREST STREET<br>Database: VCP NYC, Date of Government Version: 03/26/2018 | 1-37 FORREST STREET | S 1/4 - 1/2 (0.279 mi.) | AM303 | 658 |
| 36-70 NOLL STREET<br>Database: VCP NYC, Date of Government Version: 03/26/2018 | 36-70 NOLL STREET | SSE 1/4 - 1/2 (0.323 mi.) | 310 | 674 |
| ***88 INGRAHAM REALTY C***<br>Database: VCP, Date of Government Version: 08/09/2018<br>Site Code: 58534 | ***88 INGRAHAM ST*** | ***ENE 1/4 - 1/2 (0.328 mi.)*** | ***311*** | ***674*** |
| 89-141 MELROSE STREE<br>Database: VCP NYC, Date of Government Version: 03/26/2018 | 89-141 MELROSE STREE | SSE 1/4 - 1/2 (0.396 mi.) | AU320 | 717 |

| Lower Elevation | Address | Direction / Distance | Map ID | Page |
|---|---|---|---|---|
| ***CORNISH KNIT GOODS/C***<br>Database: VCP, Date of Government Version: 08/09/2018<br>Site Code: 58133 | ***121 INGRAHAM ST./89*** | ***ENE 1/4 - 1/2 (0.402 mi.)*** | ***AS322*** | ***725*** |
| JOYVA VACANT LOT<br>Database: VCP, Date of Government Version: 08/09/2018<br>Site Code: 56948 | 498 JOHNSON AVENUE | ENE 1/4 - 1/2 (0.445 mi.) | AX334 | 848 |

***State and tribal Brownfields sites***

NY BROWNFIELDS: Brownfields Site List

A review of the NY BROWNFIELDS list, as provided by EDR, and dated 08/09/2018 has revealed that there are 3 NY BROWNFIELDS sites within approximately 0.5 miles of the target property.

| Equal/Higher Elevation | Address | Direction / Distance | Map ID | Page |
|---|---|---|---|---|
| ***2 INGRAHAM STREET***<br>Site Code: 435675 | ***2 INGRAHAM ST*** | ***NE 1/8 - 1/4 (0.173 mi.)*** | ***Y184*** | ***416*** |

| Lower Elevation | Address | Direction / Distance | Map ID | Page |
|---|---|---|---|---|
| ***353 MCKIBBIN STREET*** | ***353 MCKIBBIN STREET*** | ***NE 0 - 1/8 (0.094 mi.)*** | ***J75*** | ***165*** |

| | | | | |
|---|---|---|---|---|
| Site Code: 333585<br>Site Code: 446405 | | | | |
| ***FRITO LAY***<br>Site Code: 407689 | ***202-218 MORGAN AVENU*** | ***NNE 1/4 - 1/2 (0.439 mi.)*** | ***AW332*** | ***814*** |

**ADDITIONAL ENVIRONMENTAL RECORDS**

***Local Lists of Landfill / Solid Waste Disposal Sites***

Registered Recycling Facility List from the Department of Environmental Conservation.

A review of the NY SWRCY list, as provided by EDR, and dated 09/30/2018 has revealed that there are 2 NY SWRCY sites within approximately 0.5 miles of the target property.

| Equal/Higher Elevation | Address | Direction / Distance | Map ID | Page |
|---|---|---|---|---|
| GALANTE; INC. | 144 NOLL STREET | ESE 1/4 - 1/2 (0.285 mi.) | AP305 | 660 |

| Lower Elevation | Address | Direction / Distance | Map ID | Page |
|---|---|---|---|---|
| ***WASTE MANAGEMENT OF*** | ***101 VARICK AVENUE*** | ***NE 1/4 - 1/2 (0.451 mi.)*** | ***335*** | ***849*** |

***Records of Emergency Release Reports***

NY Spills: Data collected on spills reported to NYSDEC. is required by one or more of the following: Article 12 of the Navigation Law, 6 NYCRR Section 613.8 (from PBS regs), or 6 NYCRR Section 595.2 (from CBS regs). It includes spills active as of April 1, 1986, as well as spills occurring since this date.

A review of the NY Spills list, as provided by EDR, and dated 10/16/2018 has revealed that there are 35 NY Spills sites within approximately 0.125 miles of the target property.

| Equal/Higher Elevation | Address | Direction / Distance | Map ID | Page |
|---|---|---|---|---|
| COOPER TANK<br>Spill Number/Closed Date: 1100020 / 2014-09-19<br>Site ID: 447385 | 215 MOORE STREET - L | SW 0 - 1/8 (0.010 mi.) | A4 | 11 |
| MANHOLE #60546<br>Spill Number/Closed Date: 0000773 / 2002-01-03<br>Site ID: 61855 | IFO 226 MORE ST | SE 0 - 1/8 (0.034 mi.) | C22 | 60 |
| SPILL NUMBER 9905955<br>Spill Number/Closed Date: 9905955 / 2003-12-01<br>Site ID: 60857 | WHITE ST & MOORE ST | ESE 0 - 1/8 (0.036 mi.) | B23 | 61 |
| MANHOLE 75255<br>Spill Number/Closed Date: 0501998 / 2005-07-27<br>Site ID: 346272 | MOORE ST / WHITE ST | ESE 0 - 1/8 (0.037 mi.) | B25 | 64 |
| WHITE ST/MOORE ST<br>Spill Number/Closed Date: 9911504 / 2008-01-16<br>Site ID: 140149 | WHITE ST/MOORE ST | ESE 0 - 1/8 (0.037 mi.) | B26 | 65 |
| APARTMENT BUILDING | 236 MOORE STREET | ESE 0 - 1/8 (0.057 mi.) | C32 | 74 |

| | | | | |
|---|---|---|---|---|
| Spill Number/Closed Date: 0751350 / Not Reported<br>Site ID: 392346 | | | | |
| MANHOLE 9116<br>Spill Number/Closed Date: 0006226 / 2001-12-18<br>Site ID: 308867 | 205 VARET ST | S 0 - 1/8 (0.065 mi.) | D37 | 100 |
| ***CONSOLIDATED EDISON***<br>Spill Number/Closed Date: 0007831 / 2001-05-30<br>Site ID: 242484 | ***231 VARET ST*** | ***SE 0 - 1/8 (0.065 mi.)*** | ***C40*** | ***106*** |
| VAULT #GS2279<br>Spill Number/Closed Date: 0212916 / 2003-05-02<br>Site ID: 270770 | IFO 231 VARET ST | SSE 0 - 1/8 (0.067 mi.) | C41 | 109 |
| MANHOLE 53125<br>Spill Number/Closed Date: 0007254 / 2000-10-26<br>Site ID: 203148 | WHITE ST/VARET ST | SE 0 - 1/8 (0.078 mi.) | C51 | 132 |
| ABANDONED TRUCK<br>Spill Number/Closed Date: 1107320 / 2011-09-30<br>Site ID: 455014 | WHITE ST & VERET ST | SE 0 - 1/8 (0.078 mi.) | C52 | 133 |
| MANHOLE 9119<br>Spill Number/Closed Date: 9900092 / 1999-05-12<br>Site ID: 205645 | VARET/WHITE ST | SE 0 - 1/8 (0.078 mi.) | C53 | 134 |
| MANHOLE 91119<br>Spill Number/Closed Date: 0005554 / 2001-11-07<br>Site ID: 140716 | 210 VERET ST | SSE 0 - 1/8 (0.079 mi.) | C54 | 135 |
| EXCAVATION SITE<br>Spill Number/Closed Date: 1001561 / 2010-07-22<br>Site ID: 434622 | 198 VARET ST | SSE 0 - 1/8 (0.083 mi.) | I60 | 145 |
| MANHOLE #9116<br>Spill Number/Closed Date: 0805092 / 2008-08-22<br>Site ID: 402135 | 186 VARET ST | S 0 - 1/8 (0.090 mi.) | I69 | 157 |
| MANHOLE 9116<br>Spill Number/Closed Date: 0005330 / 2001-11-13<br>Site ID: 61376 | 205 VARET STREET IN | S 0 - 1/8 (0.101 mi.) | I79 | 214 |
| DRUM RUN<br>Spill Number/Closed Date: 1703871 / 2017-09-01<br>Site ID: 555069 | 3 WHITE STREET | SSE 0 - 1/8 (0.109 mi.) | I94 | 244 |
| SPILL NUMBER 0303894<br>Spill Number/Closed Date: 0303892 / 2003-07-14<br>Spill Number/Closed Date: 0303894 / 2003-10-03<br>Site ID: 112595<br>Site ID: 112596 | 257 VARET ST | ESE 0 - 1/8 (0.110 mi.) | H95 | 245 |
| SOIL<br>Spill Number/Closed Date: 1503399 / 2016-07-14<br>Site ID: 509701 | 199 COOK ST | SSE 0 - 1/8 (0.111 mi.) | I97 | 247 |
| 199 COOK STREET<br>Spill Number/Closed Date: 9306392 / 1993-08-25<br>Site ID: 274567 | 199 COOK STREET | SSE 0 - 1/8 (0.111 mi.) | I98 | 249 |
| WAREHOUSE<br>Spill Number/Closed Date: 0809116 / 2017-01-04<br>Site ID: 406552 | 211-217 COOK ST | SSE 0 - 1/8 (0.115 mi.) | I108 | 263 |
| 217945; VARET ST AND | VARET ST AND BUSHWIC | SW 0 - 1/8 (0.117 mi.) | L109 | 267 |

| | | | | |
|---|---|---|---|---|
| Spill Number/Closed Date: 0914376 / 2009-08-14<br>Site ID: 433291 | | | | |
| 325 BUSHWICK AVENUE<br>Spill Number/Closed Date: 9310335 / 2003-11-20<br>Spill Number/Closed Date: 9310601 / 1995-07-05<br>Spill Number/Closed Date: 9309048 / 2003-03-10<br>Site ID: 254005<br>Site ID: 254006<br>Site ID: 263283 | 325 BUSHWICK | W 0 - 1/8 (0.124 mi.) | M121 | 285 |
| MANHOLE 75293<br>Spill Number/Closed Date: 0007006 / 2001-11-27<br>Site ID: 110649 | COOKE ST/WHITE ST | SE 0 - 1/8 (0.125 mi.) | Q122 | 288 |

| Lower Elevation | Address | Direction / Distance | Map ID | Page |
|---|---|---|---|---|
| MANHOLE 272<br>Spill Number/Closed Date: 0007325 / 2001-11-28<br>Site ID: 73009 | SEGAL ST/WHITE ST | ENE 0 - 1/8 (0.028 mi.) | B13 | 49 |
| MANHOLE 55948<br>Spill Number/Closed Date: 0010460 / 2005-12-20<br>Site ID: 128904 | SIEGEL ST/WHITE ST | ENE 0 - 1/8 (0.028 mi.) | B14 | 50 |
| MANHOLE #271<br>Spill Number/Closed Date: 0007131 / 2000-10-27<br>Site ID: 229872 | E OF WHITE ST/SEIGEL | ENE 0 - 1/8 (0.028 mi.) | B16 | 53 |
| MANHOLE TM206<br>Spill Number/Closed Date: 0200117 / 2002-10-16<br>Site ID: 221999 | SEIGAL ST / WHITE ST | ENE 0 - 1/8 (0.028 mi.) | B21 | 59 |
| TRANS VS 1879<br>Spill Number/Closed Date: 9906678 / 2003-06-18<br>Site ID: 246510 | MCKIBBINS ST & WHITE | NNE 0 - 1/8 (0.060 mi.) | B36 | 99 |
| L GANZ SCRAP METAL I<br>Spill Number/Closed Date: 0809469 / 2008-11-24<br>Site ID: 406933 | 96 WHITE AVE | NNE 0 - 1/8 (0.082 mi.) | F59 | 144 |
| SEIGEL BTN WHITE& BO<br>Spill Number/Closed Date: 0310220 / 2004-02-27<br>Site ID: 108852 | 305 SEIGEL (IN FRONT | ENE 0 - 1/8 (0.092 mi.) | J73 | 163 |
| FORT HAMILTON<br>Spill Number/Closed Date: 1105054 / 2011-11-18<br>Site ID: 452684 | 110 WHITE ST | NNE 0 - 1/8 (0.093 mi.) | F74 | 164 |
| WHITE AVE - BLDG 114<br>Spill Number/Closed Date: 9306347 / 1993-08-24<br>Site ID: 96649 | WHITE AVE - BLDG 114 | NE 0 - 1/8 (0.097 mi.) | K78 | 213 |
| 250 BOERUM STREET<br>Spill Number/Closed Date: 0508907 / 2005-10-26<br>Site ID: 354599 | 250 BOERUM STREET | NW 0 - 1/8 (0.103 mi.) | G84 | 225 |
| SPILL NUMBER 9914156<br>Spill Number/Closed Date: 9914156 / 2001-06-07<br>Site ID: 217888 | 304 BOERUM ST | NNE 0 - 1/8 (0.108 mi.) | F91 | 239 |

***Other Ascertainable Records***

RCRA NonGen / NLR: RCRAInfo is EPA's comprehensive information system, providing access to data supporting the Resource Conservation and Recovery Act (RCRA) of 1976 and the Hazardous and Solid Waste Amendments (HSWA) of 1984. The database includes selective information on sites which generate, transport, store, treat and/or dispose of hazardous waste as defined by the Resource Conservation and Recovery Act (RCRA). Non-Generators do not presently generate hazardous waste.

A review of the RCRA NonGen / NLR list, as provided by EDR, and dated 03/01/2018 has revealed that there are 70 RCRA NonGen / NLR sites within approximately 0.25 miles of the target property.

| Equal/Higher Elevation | Address | Direction / Distance | Map ID | Page |
|---|---|---|---|---|
| CON EDISON<br>EPA ID:: NYP004845372 | 213 MOORE ST | S 0 - 1/8 (0.015 mi.) | A8 | 40 |
| ***CON EDISON SERVICE B***<br>EPA ID:: NYP004486528 | ***188 MOORE ST*** | ***SW 0 - 1/8 (0.053 mi.)*** | ***D30*** | ***72*** |
| ***CON EDISON***<br>EPA ID:: NYP004202917 | ***231 VARET ST*** | ***SE 0 - 1/8 (0.065 mi.)*** | ***C38*** | ***101*** |
| ***CON EDISON - VS 2279***<br>EPA ID:: NYP004109286 | ***231 VARET STREET*** | ***SE 0 - 1/8 (0.065 mi.)*** | ***C39*** | ***103*** |
| ***CON EDISON***<br>EPA ID:: NYP004779856 | ***179 MOORE ST*** | ***WSW 0 - 1/8 (0.074 mi.)*** | ***D45*** | ***115*** |
| ***CON EDISON***<br>EPA ID:: NYP004752176 | ***VARET ST & WHITE ST*** | ***SE 0 - 1/8 (0.078 mi.)*** | ***C50*** | ***131*** |
| SOUTH BAY APPAREL<br>EPA ID:: NYD982792699 | 250 MOORE ST | ESE 0 - 1/8 (0.081 mi.) | H56 | 138 |
| ***SOUTH BAY APPAREL***<br>EPA ID:: NYD986882793 | ***250 MOORE ST*** | ***ESE 0 - 1/8 (0.081 mi.)*** | ***H57*** | ***140*** |
| CON EDISON<br>EPA ID:: NYP004187126 | 188 VARET ST BUSHWIC | S 0 - 1/8 (0.088 mi.) | I64 | 151 |
| ***CON EDISON***<br>EPA ID:: NYP004725453 | ***247 VARET ST*** | ***ESE 0 - 1/8 (0.088 mi.)*** | ***H65*** | ***152*** |
| ***A TO Z APPLIQUE DIE***<br>EPA ID:: NYD001371699 | ***260 MOORE ST*** | ***E 0 - 1/8 (0.095 mi.)*** | ***H77*** | ***211*** |
| ***CON EDISON SERVICE B***<br>EPA ID:: NYP004346821 | ***252 BOERUM ST*** | ***NW 0 - 1/8 (0.101 mi.)*** | ***E80*** | ***215*** |
| ***CON EDISON SERVICE B***<br>EPA ID:: NYP004380606 | ***252 BOERUM ST*** | ***NW 0 - 1/8 (0.101 mi.)*** | ***E81*** | ***218*** |
| ***CON EDISON***<br>EPA ID:: NYP004753570 | ***234 VARET ST*** | ***ESE 0 - 1/8 (0.112 mi.)*** | ***H102*** | ***254*** |
| CON EDISON<br>EPA ID:: NYP004753638 | 234 VARET ST | ESE 0 - 1/8 (0.112 mi.) | H103 | 255 |
| ***QUINCY MANFACTURING***<br>EPA ID:: NYD001268606 | ***263 BOERUM ST*** | ***NNW 0 - 1/8 (0.113 mi.)*** | ***O107*** | ***261*** |
| ***CON EDISON SERVICE B***<br>EPA ID:: NYP004495099 | ***409 BUSHWICK AVE*** | ***SSW 0 - 1/8 (0.118 mi.)*** | ***L110*** | ***268*** |
| ***NYC DEPT OF ED - PUB***<br>EPA ID:: NYR000182857 | ***325 BUSHWICK AVE*** | ***W 0 - 1/8 (0.124 mi.)*** | ***M120*** | ***282*** |
| ***CON EDISON SERVICE B*** | ***387 BUSHWICK AVE & M*** | ***WSW 1/8 - 1/4 (0.126 mi.)*** | ***L124*** | ***291*** |

| | | | | |
|---|---|---|---|---|
| EPA ID:: NYP004530010 | | | | |
| ***SERVICE PRINTS LTD*** EPA ID:: NYD982182149 | ***1 GRATHAM ST*** | ***ENE 1/8 - 1/4 (0.127 mi.)*** | ***J126*** | ***293*** |
| ***CON EDISON SERVICE B*** EPA ID:: NYP004353066 | ***219 COOK ST*** | ***SE 1/8 - 1/4 (0.128 mi.)*** | ***N129*** | ***304*** |
| CON EDISON SERVICE B EPA ID:: NYP004483798 | 40 BOGART ST | E 1/8 - 1/4 (0.134 mi.) | S133 | 313 |
| ***CON EDISON*** EPA ID:: NYP004748406 | ***303 JOHNSON AVE*** | ***NNW 1/8 - 1/4 (0.146 mi.)*** | ***O142*** | ***331*** |
| ***CON EDISON - MH 7465*** EPA ID:: NYP004115002 | ***SEIGEL ST & BUSHWICK*** | ***W 1/8 - 1/4 (0.146 mi.)*** | ***M143*** | ***333*** |
| CON EDISON EPA ID:: NYP004845414 | 28 BOGART ST | ESE 1/8 - 1/4 (0.147 mi.) | S145 | 339 |
| ***CON EDISON SERVICE B*** EPA ID:: NYP004509519 | ***JOHNSON AVE & WHITE*** | ***N 1/8 - 1/4 (0.148 mi.)*** | ***R152*** | ***349*** |
| CON EDISON EPA ID:: NYP004770269 | ROCK ST & BOGART ST | ESE 1/8 - 1/4 (0.154 mi.) | N167 | 385 |
| ***CON EDISON SERVICE B*** EPA ID:: NYP004494878 | ***BUSHWICK AVE & SEIGE*** | ***W 1/8 - 1/4 (0.155 mi.)*** | ***U169*** | ***388*** |
| ***DEGMOR INC*** EPA ID:: NYP000969162 | ***250 JOHNSON AVE*** | ***NW 1/8 - 1/4 (0.162 mi.)*** | ***W172*** | ***391*** |
| ***CON EDISON*** EPA ID:: NYP004845489 | ***14 BOGART ST*** | ***ESE 1/8 - 1/4 (0.165 mi.)*** | ***X175*** | ***397*** |
| ***BUSHWICK PLACE VENTU*** EPA ID:: NYR000215707 | ***83 BUSHWICK PL*** | ***NW 1/8 - 1/4 (0.166 mi.)*** | ***T177*** | ***400*** |
| ***OCEAN CASKET CO INC*** EPA ID:: NYD001323336 | ***17 THAMES ST*** | ***E 1/8 - 1/4 (0.171 mi.)*** | ***S180*** | ***406*** |
| CON EDISON SERVICE B EPA ID:: NYP004494902 | 330 BUSHWICK AVE | W 1/8 - 1/4 (0.172 mi.) | U181 | 408 |
| ***CON EDISON*** EPA ID:: NYP004782272 | ***18 GRATTAN ST*** | ***E 1/8 - 1/4 (0.173 mi.)*** | ***Z188*** | ***425*** |
| ***CON EDISON SERVICE B*** EPA ID:: NYP004517504 | ***17 GRATTAN ST*** | ***ENE 1/8 - 1/4 (0.173 mi.)*** | ***Z190*** | ***428*** |
| ***CON EDISON MANHOLE 6*** EPA ID:: NYP004219109 | ***FLUSHING AVE & EVERG*** | ***SE 1/8 - 1/4 (0.174 mi.)*** | ***Q191*** | ***429*** |
| ***CON EDISON - MANHOLE*** EPA ID:: NYP004132130 | ***FLUSHING AVE & EVERG*** | ***SE 1/8 - 1/4 (0.174 mi.)*** | ***Q192*** | ***433*** |
| ***MTA NYCT - BUSHWICK*** EPA ID:: NYR000081968 | ***212 BOERUM ST*** | ***WNW 1/8 - 1/4 (0.176 mi.)*** | ***T193*** | ***436*** |
| CON EDISON EPA ID:: NYP004764932 | 455 BUSHWICK AVE | SSW 1/8 - 1/4 (0.196 mi.) | AB211 | 477 |
| ***FRANK BRUNCKHORST CO*** EPA ID:: NYR000019158 | ***24 ROCK ST*** | ***ESE 1/8 - 1/4 (0.198 mi.)*** | ***X215*** | ***483*** |
| CON EDISON EPA ID:: NYP004765848 | BUSHWICK AVE & FLUSH | SSW 1/8 - 1/4 (0.199 mi.) | AB218 | 492 |
| ***CON EDISON SERVICE B*** | ***155 SEIGEL ST FRONT*** | ***W 1/8 - 1/4 (0.200 mi.)*** | ***U221*** | ***496*** |

| | | | | |
|---|---|---|---|---|
| EPA ID:: NYP004430294 | | | | |
| CON EDISON SERVICE B<br>EPA ID:: NYP004510293 | 23 INGRAHAM ST | NE 1/8 - 1/4 (0.205 mi.) | Y225 | 508 |
| ***CON EDISON SERVICE B***<br>EPA ID:: NYP004494712 | ***MORGAN AVE & THAMES*** | ***E 1/8 - 1/4 (0.217 mi.)*** | ***AE231*** | ***521*** |
| ***NYNEX-MANHOLE***<br>EPA ID:: NYP000921668 | ***JOHNSON & BUSHWICK A*** | ***NW 1/8 - 1/4 (0.218 mi.)*** | ***233*** | ***524*** |
| ***CON EDISON SERVICE B***<br>EPA ID:: NYP004357158 | ***99 MORGAN AVE*** | ***NE 1/8 - 1/4 (0.227 mi.)*** | ***AI243*** | ***541*** |
| ***MILHAN REALTY CORP***<br>EPA ID:: NYD986974392 | ***40 INGRAHAM ST*** | ***NE 1/8 - 1/4 (0.228 mi.)*** | ***AF246*** | ***547*** |
| CON EDISON SERVICE B<br>EPA ID:: NYP004517520 | 464 BUSHWICK AVE | SSW 1/8 - 1/4 (0.230 mi.) | AB248 | 552 |
| ***C D S MESTEL CONSTRU***<br>EPA ID:: NYD986889913 | ***124 FORREST ST*** | ***ESE 1/8 - 1/4 (0.234 mi.)*** | ***AJ252*** | ***559*** |
| CON EDISON SERVICE B<br>EPA ID:: NYP004489589 | 26 MORGAN AVE | E 1/8 - 1/4 (0.234 mi.) | AE255 | 568 |
| ***CON EDISON SERVICE B***<br>EPA ID:: NYP004448361 | ***MONTIETH ST & BUSHWI*** | ***S 1/8 - 1/4 (0.237 mi.)*** | ***AB256*** | ***569*** |
| ***CON EDISON SERVICE B***<br>EPA ID:: NYP004448510 | ***MONTIETH ST & BUSHWI*** | ***S 1/8 - 1/4 (0.237 mi.)*** | ***AB257*** | ***571*** |
| CON EDISON SERVICE B<br>EPA ID:: NYP004448353 | MONTIETH ST & BUSHWI | S 1/8 - 1/4 (0.237 mi.) | AB258 | 574 |
| ***SABIN METAL CORP***<br>EPA ID:: NYD001213305 | ***310-354 MESEROLE ST*** | ***N 1/8 - 1/4 (0.238 mi.)*** | ***AL261*** | ***577*** |
| ***CON EDISON***<br>EPA ID:: NYP004767976 | ***479 BUSHWICK AVE*** | ***S 1/8 - 1/4 (0.239 mi.)*** | ***AM265*** | ***585*** |
| CON EDISON MANHOLE:<br>EPA ID:: NYP004529459 | 16 MORGAN AVE | E 1/8 - 1/4 (0.244 mi.) | AE274 | 611 |
| CON EDISON SERVICE B<br>EPA ID:: NYP004486551 | 12 MORGAN AVE | E 1/8 - 1/4 (0.244 mi.) | AO276 | 614 |
| ***BUSHWICK TOWN PATENT***<br>EPA ID:: NYD980482327 | ***260 MESEROLE ST*** | ***NNW 1/8 - 1/4 (0.244 mi.)*** | ***AN277*** | ***615*** |
| ***CON EDISON***<br>EPA ID:: NYP004826523 | ***270 MESEROLE ST*** | ***NNW 1/8 - 1/4 (0.245 mi.)*** | ***AN280*** | ***621*** |
| CON EDISON 71383<br>EPA ID:: NYP004143533 | 130 HUMBOLDT ST & MC | WNW 1/8 - 1/4 (0.245 mi.) | AD285 | 631 |
| ***CON EDISON***<br>EPA ID:: NYP004736997 | ***54 HARRISON PL*** | ***ENE 1/8 - 1/4 (0.248 mi.)*** | ***AF289*** | ***637*** |
| CON EDISON MANHOLE:<br>EPA ID:: NYP004495180 | FLUSHING AVE & MORGA | ESE 1/8 - 1/4 (0.249 mi.) | AO291 | 639 |
| ***CON EDISON***<br>EPA ID:: NYP004766697 | ***WILSON AVE & FLUSHIN*** | ***ESE 1/8 - 1/4 (0.249 mi.)*** | ***AO294*** | ***642*** |

| Lower Elevation | Address | Direction / Distance | Map ID | Page |
|---|---|---|---|---|
| ***CON EDISON MANHOLE 5*** | ***SIEGEL ST & WHITE ST*** | ***ENE 0 - 1/8 (0.028 mi.)*** | ***B12*** | ***47*** |

| | | | | |
|---|---|---|---|---|
| EPA ID:: NYP004141586 | | | | |
| CON EDISON<br>EPA ID:: NYP004729323 | WHITE & SEIGAL ST | ENE 0 - 1/8 (0.028 mi.) | B17 | 54 |
| ***CON EDISON SERVICE B***<br>EPA ID:: NYP004509212 | ***285 MCKIBBIN ST*** | ***NNW 0 - 1/8 (0.058 mi.)*** | ***E33*** | ***95*** |
| ***CON EDISON***<br>EPA ID:: NYP004743142 | ***268 BOERUM ST*** | ***NNW 0 - 1/8 (0.090 mi.)*** | ***E71*** | ***160*** |
| CON EDISON MANHOLE:<br>EPA ID:: NYP004522322 | 317 BOERUM ST | NNE 0 - 1/8 (0.123 mi.) | K117 | 278 |
| ***CON EDISON***<br>EPA ID:: NYP004185880 | ***328 JOHNSON AVE & WH*** | ***NNE 1/8 - 1/4 (0.128 mi.)*** | ***R128*** | ***301*** |
| ***CON EDISON SERVICE B***<br>EPA ID:: NYP004508156 | ***338 JOHNSON AVE*** | ***NNE 1/8 - 1/4 (0.152 mi.)*** | ***R163*** | ***379*** |

NY HSWDS: The List includes any known or suspected hazardous substance waste disposal sites. Also included are sites delisted from the Registry of Inactive Hazardous Waste Disposal Sites and non-registry sites that U.S. EPA Preliminary Assessment (PA) reports or Site Investigation (SI) reports were prepared. Hazardous Substance Waste Disposal Sites are eligible to be Superfund sites now that the New York State Superfund has been refinanced and changed. This means that the study inventory has served its purpose and will no longer be maintained as a separate entity The latest version of the study is frozen in time. The sites on the study will not automatically be made superfund sites, rather each site will be further evaluated for listing in the registry. So overtime they will be added to the registry or not.

A review of the NY HSWDS list, as provided by EDR, and dated 01/01/2003 has revealed that there are 2 NY HSWDS sites within approximately 0.5 miles of the target property.

| Equal/Higher Elevation | Address | Direction / Distance | Map ID | Page |
|---|---|---|---|---|
| FORMER JAYER PLATING<br>Facility Id: HS2044 | 2 INGRAHAM STREET | NE 1/8 - 1/4 (0.173 mi.) | Y185 | 421 |

| Lower Elevation | Address | Direction / Distance | Map ID | Page |
|---|---|---|---|---|
| MORGAN TERMINAL | 200 MORGAN AVE | NNE 1/4 - 1/2 (0.253 mi.) | AQ298 | 649 |

NY MANIFEST: Manifest is a document that lists and tracks hazardous waste from the generator through transporters to a TSD facility.

A review of the NY MANIFEST list, as provided by EDR, and dated 07/01/2018 has revealed that there are 110 NY MANIFEST sites within approximately 0.25 miles of the target property.

| Equal/Higher Elevation | Address | Direction / Distance | Map ID | Page |
|---|---|---|---|---|
| CON EDISON<br>EPA ID: NYP004845372 | 213 MOORE ST | S 0 - 1/8 (0.015 mi.) | A7 | 39 |
| CON EDISON<br>EPA ID: NYP004595559 | MOORE ST. & WHITE ST | ESE 0 - 1/8 (0.036 mi.) | B24 | 62 |
| CON ED<br>EPA ID: NYP004873150 | 226 MOORE STREET | SE 0 - 1/8 (0.037 mi.) | C28 | 70 |
| CON EDISON | 188 MOORE ST | SW 0 - 1/8 (0.053 mi.) | D31 | 73 |

| | | | | |
|---|---|---|---|---|
| EPA ID: NYP004486528 | | | | |
| ***CON EDISON*** | ***231 VARET ST*** | ***SE 0 - 1/8 (0.065 mi.)*** | ***C38*** | ***101*** |
| EPA ID: NYP004202917 | | | | |
| ***CON EDISON - VS 2279*** | ***231 VARET STREET*** | ***SE 0 - 1/8 (0.065 mi.)*** | ***C39*** | ***103*** |
| EPA ID: NYP004109286 | | | | |
| ***CONSOLIDATED EDISON*** | ***231 VARET ST*** | ***SE 0 - 1/8 (0.065 mi.)*** | ***C40*** | ***106*** |
| EPA ID: NYP400202917 | | | | |
| EPA ID: NYP000202917 | | | | |
| CON EDISON | 179 MOORE ST | WSW 0 - 1/8 (0.074 mi.) | D43 | 113 |
| EPA ID: NYP004779856 | | | | |
| CON EDISON | VARET ST & WHITE ST | ESE 0 - 1/8 (0.080 mi.) | C55 | 136 |
| EPA ID: NYP004752184 | | | | |
| CON EDISON | 187-VARET | SSW 0 - 1/8 (0.082 mi.) | D58 | 142 |
| EPA ID: NYP004499406 | | | | |
| CON EDISON | VARET ST & WHITE ST | ESE 0 - 1/8 (0.083 mi.) | H61 | 146 |
| EPA ID: NYP004752176 | | | | |
| CON EDISON | 247 VARET ST | ESE 0 - 1/8 (0.088 mi.) | H67 | 154 |
| EPA ID: NYP004725453 | | | | |
| ***CON EDISON SERVICE B*** | ***252 BOERUM ST*** | ***NW 0 - 1/8 (0.101 mi.)*** | ***E80*** | ***215*** |
| EPA ID: NYP004346821 | | | | |
| ***CON EDISON SERVICE B*** | ***252 BOERUM ST*** | ***NW 0 - 1/8 (0.101 mi.)*** | ***E81*** | ***218*** |
| EPA ID: NYP004380606 | | | | |
| CON EDISON | 383 BUSHWICK AVE | SW 0 - 1/8 (0.105 mi.) | L89 | 236 |
| EPA ID: NYP004641213 | | | | |
| CON ED | 379 BUSHWICK AVE | SW 0 - 1/8 (0.107 mi.) | L90 | 237 |
| EPA ID: NYP004851610 | | | | |
| CON EDISON | 234 VARET ST | ESE 0 - 1/8 (0.112 mi.) | H100 | 251 |
| EPA ID: NYP004753570 | | | | |
| CON EDISON | 234 VARET ST | ESE 0 - 1/8 (0.112 mi.) | H104 | 256 |
| EPA ID: NYP004753638 | | | | |
| CON EDISON | 409 BUSHWICK AVE | SSW 0 - 1/8 (0.118 mi.) | L111 | 269 |
| EPA ID: NYP004495099 | | | | |
| ***NYC DEPT OF ED - PUB*** | ***325 BUSHWICK AVE*** | ***W 0 - 1/8 (0.124 mi.)*** | ***M120*** | ***282*** |
| EPA ID: NYR000182857 | | | | |
| CONSOLIDATED EDISON | SEIGEL ST & BOGART S | ENE 1/8 - 1/4 (0.127 mi.) | J125 | 292 |
| EPA ID: NYP004122073 | | | | |
| ***SERVICE PRINTS LTD*** | ***1 GRATHAM ST*** | ***ENE 1/8 - 1/4 (0.127 mi.)*** | ***J126*** | ***293*** |
| EPA ID: NYD982182149 | | | | |
| ***CON EDISON - MANHOLE*** | ***MOORE STREET & BUSHW*** | ***WSW 1/8 - 1/4 (0.127 mi.)*** | ***L127*** | ***296*** |
| EPA ID: NYP004187050 | | | | |
| ***CON EDISON SERVICE B*** | ***219 COOK ST*** | ***SE 1/8 - 1/4 (0.128 mi.)*** | ***N129*** | ***304*** |
| EPA ID: NYP004353066 | | | | |
| CON EDISON | COOK ST & EVERGREEN | SE 1/8 - 1/4 (0.131 mi.) | N130 | 306 |
| EPA ID: NYP004605770 | | | | |
| CON EDISON | 40 BOGART ST | E 1/8 - 1/4 (0.134 mi.) | S132 | 311 |
| EPA ID: NYP004483798 | | | | |
| CON EDISON | 229 COOK STREET OPP | SE 1/8 - 1/4 (0.136 mi.) | N135 | 317 |

| | | | | |
|---|---|---|---|---|
| EPA ID: NYP004505111 | | | | |
| ***CON EDISON - MANHOLE*** EPA ID: NYP004307518 | ***304 JOHNSON AVE*** | ***N 1/8 - 1/4 (0.139 mi.)*** | ***O136*** | ***319*** |
| N R WOOD DESIGN EPA ID: NYR000236653 | 158 COOK ST | S 1/8 - 1/4 (0.145 mi.) | P138 | 324 |
| CON EDISON EPA ID: NYP004748406 | 303 JOHNSON AVE | NNW 1/8 - 1/4 (0.146 mi.) | O141 | 330 |
| ***CON EDISON - MH 7465*** EPA ID: NYP004115002 | ***SEIGEL ST & BUSHWICK*** | ***W 1/8 - 1/4 (0.146 mi.)*** | ***M143*** | ***333*** |
| ***CON EDISON - MANHOLE*** EPA ID: NYP004307500 | ***274 JOHNSON AVE*** | ***NNW 1/8 - 1/4 (0.146 mi.)*** | ***O144*** | ***336*** |
| CON EDISON EPA ID: NYP004845414 | 28 BOGART ST | ESE 1/8 - 1/4 (0.147 mi.) | S146 | 341 |
| CON EDISON EPA ID: NYP004509519 | JOHNSON AVE & WHITE | N 1/8 - 1/4 (0.148 mi.) | R150 | 346 |
| CON EDISON EPA ID: NYP004724852 | JOHNSON AVE & WHITE | N 1/8 - 1/4 (0.148 mi.) | R151 | 348 |
| MIRON LUMBER COMPANY EPA ID: NYR000128421 | 268 JOHNSON AVE | NNW 1/8 - 1/4 (0.150 mi.) | O158 | 360 |
| CON ED EPA ID: NYP004862572 | 218 BOERUM ST | WNW 1/8 - 1/4 (0.154 mi.) | T165 | 382 |
| CON EDISON EPA ID: NYP004770269 | ROCK ST & BOGART ST | ESE 1/8 - 1/4 (0.154 mi.) | N166 | 384 |
| CON EDISON EPA ID: NYP004586574 | 250 JOHNSON AVE | NW 1/8 - 1/4 (0.162 mi.) | W171 | 390 |
| ***DEGMOR INC*** EPA ID: NYP000969162 | ***250 JOHNSON AVE*** | ***NW 1/8 - 1/4 (0.162 mi.)*** | ***W172*** | ***391*** |
| CON EDISON EPA ID: NYP004845489 | 14 BOGART ST | ESE 1/8 - 1/4 (0.165 mi.) | X176 | 399 |
| ***BUSHWICK PLACE VENTU*** EPA ID: NYR000215707 | ***83 BUSHWICK PL*** | ***NW 1/8 - 1/4 (0.166 mi.)*** | ***T177*** | ***400*** |
| CON EDISON EPA ID: NYP004587945 | 975 FLUSHING AVENUE | SE 1/8 - 1/4 (0.167 mi.) | V179 | 405 |
| CON EDISON EPA ID: NYP004494902 EPA ID: NYP004918169 | 330 BUSHWICK AVE | W 1/8 - 1/4 (0.172 mi.) | U182 | 409 |
| CON EDISON EPA ID: NYP004782272 | 18 GRATTAN ST | E 1/8 - 1/4 (0.173 mi.) | Z186 | 423 |
| CON EDISON EPA ID: NYP004517504 | 17 GRATTAN ST | ENE 1/8 - 1/4 (0.173 mi.) | Z189 | 427 |
| ***CON EDISON MANHOLE 6*** EPA ID: NYP004219109 | ***FLUSHING AVE & EVERG*** | ***SE 1/8 - 1/4 (0.174 mi.)*** | ***Q191*** | ***429*** |
| ***CON EDISON - MANHOLE*** EPA ID: NYP004132130 | ***FLUSHING AVE & EVERG*** | ***SE 1/8 - 1/4 (0.174 mi.)*** | ***Q192*** | ***433*** |
| ***MTA NYCT - BUSHWICK*** EPA ID: NYR000081968 | ***212 BOERUM ST*** | ***WNW 1/8 - 1/4 (0.176 mi.)*** | ***T193*** | ***436*** |
| NYNEX | FLUSHING & CENTRAL A | SE 1/8 - 1/4 (0.178 mi.) | V196 | 442 |

| | | | | |
|---|---|---|---|---|
| EPA ID: NYP000911362 | | | | |
| ***CON EDISON - MANHOLE*** EPA ID: NYP004185823 | ***JOHNSON AVE & BUSHWI*** | ***NW 1/8 - 1/4 (0.183 mi.)*** | ***W199*** | ***447*** |
| ***CON EDISON - MANHOLE*** EPA ID: NYP004185807 | ***JOHNSON AVE & BUSHWI*** | ***NW 1/8 - 1/4 (0.183 mi.)*** | ***W200*** | ***452*** |
| CON ED EPA ID: NYP004864118 | BUSHWICK PL & JOHNSO | NW 1/8 - 1/4 (0.183 mi.) | W201 | 456 |
| ***CON ED*** EPA ID: NYP004851693 | ***130 MOORE ST*** | ***WSW 1/8 - 1/4 (0.186 mi.)*** | ***204*** | ***463*** |
| ***NYCT - MANHOLES*** EPA ID: NYP000965483 | ***BUSHWICK AVE & BOERU*** | ***WNW 1/8 - 1/4 (0.186 mi.)*** | ***T205*** | ***466*** |
| CON EDISON EPA ID: NYP004724282 | 238 JOHNSON AVE & WH | NW 1/8 - 1/4 (0.194 mi.) | W208 | 473 |
| NYNEX EPA ID: NYP000923235 | BOGART ST & FLUSHING | SE 1/8 - 1/4 (0.194 mi.) | V210 | 476 |
| CON EDISON EPA ID: NYP004764932 | 455 BUSHWICK AVE | SSW 1/8 - 1/4 (0.196 mi.) | AB213 | 479 |
| ***FRANK BRUNCKHORST CO*** EPA ID: NYR000019158 | ***24 ROCK ST*** | ***ESE 1/8 - 1/4 (0.198 mi.)*** | ***X215*** | ***483*** |
| CON EDISON EPA ID: NYP004765848 | BUSHWICK AVE & FLUSH | SSW 1/8 - 1/4 (0.199 mi.) | AB220 | 495 |
| ***CON EDISON SERVICE B*** EPA ID: NYP004430294 | ***155 SEIGEL ST FRONT*** | ***W 1/8 - 1/4 (0.200 mi.)*** | ***U221*** | ***496*** |
| ***CON EDISON*** EPA ID: NYP004641676 | ***155 SIEGEL ST*** | ***W 1/8 - 1/4 (0.200 mi.)*** | ***U222*** | ***499*** |
| CON EDISON EPA ID: NYP004510293 | 23 INGRAHAM ST | NE 1/8 - 1/4 (0.200 mi.) | Y223 | 503 |
| CON EDISON EPA ID: NYP004497913 | 27 MONTEITH ST | S 1/8 - 1/4 (0.207 mi.) | AA226 | 509 |
| CON EDISON EPA ID: NYP004494712 | MORGAN AVE & THAMES | E 1/8 - 1/4 (0.217 mi.) | AE232 | 522 |
| ***NYNEX-MANHOLE*** EPA ID: NYP000921668 | ***JOHNSON & BUSHWICK A*** | ***NW 1/8 - 1/4 (0.218 mi.)*** | ***233*** | ***524*** |
| MTA NYCT - MORGAN AV EPA ID: NYR000163543 | HARRISON PLACE & MOR | ENE 1/8 - 1/4 (0.218 mi.) | AF235 | 527 |
| CON EDISON - SERVICE EPA ID: NYP004889154 | 17 CENTRAL AVE | SE 1/8 - 1/4 (0.219 mi.) | AG237 | 530 |
| CON EDISON - MANHOLE EPA ID: NYP004904361 | 19 CENTRAL AVE | SE 1/8 - 1/4 (0.224 mi.) | AG240 | 533 |
| ***CON EDISON SERVICE B*** EPA ID: NYP004357158 | ***99 MORGAN AVE*** | ***NE 1/8 - 1/4 (0.227 mi.)*** | ***AI243*** | ***541*** |
| CON EDISON EPA ID: NYP004368031 | 99 MORGAN AVE | NE 1/8 - 1/4 (0.227 mi.) | AI244 | 543 |
| ***MILHAN REALTY CORP*** EPA ID: NYD986974392 | ***40 INGRAHAM ST*** | ***NE 1/8 - 1/4 (0.228 mi.)*** | ***AF246*** | ***547*** |
| CON EDISON | 464 BUSHWICK AVE | SSW 1/8 - 1/4 (0.230 mi.) | AB247 | 551 |

| | | | | |
|---|---|---|---|---|
| EPA ID: NYP004517520 | | | | |
| ***C D S MESTEL CONSTRU*** EPA ID: NYD986889913 | ***124 FORREST ST*** | ***ESE 1/8 - 1/4 (0.234 mi.)*** | ***AJ252*** | ***559*** |
| CON EDISON EPA ID: NYP004489589 | 26 MORGAN AVE | E 1/8 - 1/4 (0.234 mi.) | AE254 | 567 |
| ***CON EDISON SERVICE B*** EPA ID: NYP004448361 | ***MONTIETH ST & BUSHWI*** | ***S 1/8 - 1/4 (0.237 mi.)*** | ***AB256*** | ***569*** |
| ***CON EDISON SERVICE B*** EPA ID: NYP004448510 | ***MONTIETH ST & BUSHWI*** | ***S 1/8 - 1/4 (0.237 mi.)*** | ***AB257*** | ***571*** |
| CON EDISON - MANHOLE EPA ID: NYP004951545 | 251 MONTROSE AVE | NW 1/8 - 1/4 (0.237 mi.) | AK259 | 574 |
| CON EDISON EPA ID: NYP004586566 | 310 MESEROLE STREET | N 1/8 - 1/4 (0.238 mi.) | AL262 | 581 |
| CON EDISON EPA ID: NYP004699112 | 310 MESSEROLE STREET | N 1/8 - 1/4 (0.238 mi.) | AL263 | 582 |
| CON EDISON EPA ID: NYP004676976 | 479 BUSHWICK AVE | S 1/8 - 1/4 (0.239 mi.) | AM264 | 584 |
| CON EDISON EPA ID: NYP004529459 | 16 MORGAN AVE | E 1/8 - 1/4 (0.244 mi.) | AE273 | 610 |
| CON EDISON EPA ID: NYP004486551 | 12 MORGAN AVE | E 1/8 - 1/4 (0.244 mi.) | AO275 | 612 |
| ***BUSHWICK TOWN PATENT*** EPA ID: NYD980482327 | ***260 MESEROLE ST*** | ***NNW 1/8 - 1/4 (0.244 mi.)*** | ***AN277*** | ***615*** |
| CON EDISON EPA ID: NYP004826523 | 270 MESEROLE ST | NNW 1/8 - 1/4 (0.245 mi.) | AN279 | 619 |
| NYNEX EPA ID: NYP000917229 | FLUSHING AVE & GARDE | SSW 1/8 - 1/4 (0.245 mi.) | 281 | 622 |
| CON EDISON - VAULT S EPA ID: NYP004959405 | 996 FLUSHING AVE | ESE 1/8 - 1/4 (0.245 mi.) | AP282 | 623 |
| ***CONSOLIDATED EDISON*** EPA ID: NYP004143533 | ***130 HUMBOLDT ST & MC*** | ***WNW 1/8 - 1/4 (0.245 mi.)*** | ***AD283*** | ***624*** |
| CONSOLIDATED EDISON EPA ID: NYP004115598 | HUMBOLT & MOORES ST | WSW 1/8 - 1/4 (0.246 mi.) | AH286 | 632 |
| CON EDISON EPA ID: NYP004498390 | 483 BUSHWICK AVE | S 1/8 - 1/4 (0.248 mi.) | AM287 | 634 |
| CON EDISON EPA ID: NYP004736997 | 54 HARRISON PL | ENE 1/8 - 1/4 (0.248 mi.) | AF288 | 635 |
| NYNEX EPA ID: NYP000916072 | FLUSHING & MORGAN AV | ESE 1/8 - 1/4 (0.249 mi.) | AO292 | 640 |
| CON EDISON EPA ID: NYP004766697 | WILSON AVE & FLUSHIN | ESE 1/8 - 1/4 (0.249 mi.) | AO295 | 644 |
| CON EDISON EPA ID: NYP004495180 | FLUSHING AVE & MORGA | ESE 1/8 - 1/4 (0.249 mi.) | AO296 | 645 |

| Lower Elevation | Address | Direction / Distance | Map ID | Page |
|---|---|---|---|---|
| ***TOP-LINE CONTRACTING*** | ***246 SEIGEL ST*** | ***ENE 0 - 1/8 (0.007 mi.)*** | ***A3*** | ***9*** |

| | | | | |
|---|---|---|---|---|
| EPA ID: NYR000182964 | | | | |
| ***NYC DEPT OF ENV PROT*** EPA ID: NYR000100735 | ***SHAFT 20B CONTRACT 5*** | ***ENE 0 - 1/8 (0.028 mi.)*** | ***B10*** | ***42*** |
| ***CON EDISON MANHOLE 5*** EPA ID: NYP004141586 | ***SIEGEL ST & WHITE ST*** | ***ENE 0 - 1/8 (0.028 mi.)*** | ***B12*** | ***47*** |
| CON EDISON EPA ID: NYP004729323 | WHITE & SEIGAL ST | ENE 0 - 1/8 (0.028 mi.) | B15 | 51 |
| CON EDISON EPA ID: NYP004726618 | WHITE ST & SEIGEL ST | ENE 0 - 1/8 (0.028 mi.) | B18 | 54 |
| CON EDISON EPA ID: NYP004509212 | 285 MCKIBBIN ST | NNW 0 - 1/8 (0.058 mi.) | E34 | 96 |
| CON EDISON EPA ID: NYP004611414 | MCKIBBIN ST & WHITE | NNE 0 - 1/8 (0.060 mi.) | B35 | 98 |
| CON EDISON EPA ID: NYP004580627 | 280 BOREUM AV | N 0 - 1/8 (0.090 mi.) | E68 | 156 |
| CON EDISON EPA ID: NYP004743142 | 268 BOERUM ST | NNW 0 - 1/8 (0.090 mi.) | E70 | 158 |
| CON EDISON EPA ID: NYP004851594 | MCKIBBIN ST & MCKIBB | WNW 0 - 1/8 (0.094 mi.) | G76 | 210 |
| BELL ATLANTIC-NY EPA ID: NYP000942144 | BOERUM ST & WHITE MA | N 0 - 1/8 (0.102 mi.) | F82 | 220 |
| ***CON EDISON - MANHOLE*** EPA ID: NYP004185872 | ***BOERUM ST & WHITE ST*** | ***N 0 - 1/8 (0.102 mi.)*** | ***F83*** | ***221*** |
| ***TWOSEVEN INC*** EPA ID: NYR000215624 | ***221 MCKIBBIN ST UNIT*** | ***WNW 0 - 1/8 (0.120 mi.)*** | ***G115*** | ***274*** |
| CON EDISON EPA ID: NYP004522322 | 317 BOERUM ST | NNE 0 - 1/8 (0.123 mi.) | K118 | 279 |
| ***CON EDISON*** EPA ID: NYP004185880 | ***328 JOHNSON AVE & WH*** | ***NNE 1/8 - 1/4 (0.128 mi.)*** | ***R128*** | ***301*** |
| CON EDISON EPA ID: NYP004508156 | 338 JOHNSON AVE | NNE 1/8 - 1/4 (0.152 mi.) | R164 | 381 |

NJ MANIFEST: Hazardous waste manifest information.

A review of the NJ MANIFEST list, as provided by EDR, and dated 12/31/2017 has revealed that there are 32 NJ MANIFEST sites within approximately 0.25 miles of the target property.

| Equal/Higher Elevation | Address | Direction / Distance | Map ID | Page |
|---|---|---|---|---|
| CON EDISON EPA Id: NYP004845372 | 213 MOORE ST | S 0 - 1/8 (0.015 mi.) | A6 | 38 |
| CON EDISON - MANHOLE EPA Id: NYP004873150 | 226 MOORE STREET | SE 0 - 1/8 (0.037 mi.) | C29 | 70 |
| CON EDISON EPA Id: NYP004779856 | 179 MOORE ST | WSW 0 - 1/8 (0.074 mi.) | D44 | 114 |
| CON EDISON EPA Id: NYP004725453 | 247 VARET ST | ESE 0 - 1/8 (0.088 mi.) | H66 | 153 |
| CON EDISON | 234 VARET ST | ESE 0 - 1/8 (0.112 mi.) | H101 | 252 |

| | | | | |
|---|---|---|---|---|
| EPA Id: NYP004753570 | | | | |
| CON EDISON<br>EPA Id: NYP004753638 | 234 VARET ST | ESE 0 - 1/8 (0.112 mi.) | H105 | 257 |
| ***CON EDISON - MANHOLE***<br>EPA Id: NYP004187050 | ***MOORE STREET & BUSHW*** | ***WSW 1/8 - 1/4 (0.127 mi.)*** | ***L127*** | ***296*** |
| CON EDISON<br>EPA Id: NYP004748406 | 303 JOHNSON AVE | NNW 1/8 - 1/4 (0.146 mi.) | O140 | 329 |
| CON EDISON<br>EPA Id: NYP004845414 | 28 BOGART ST | ESE 1/8 - 1/4 (0.147 mi.) | S147 | 343 |
| CON EDISON SERVICE B<br>EPA Id: NYP004509519 | JOHNSON AVE & WHITE | N 1/8 - 1/4 (0.148 mi.) | R148 | 344 |
| CON EDISON - MANHOLE<br>EPA Id: NYP004724852 | JOHNSON AVE & WHITE | N 1/8 - 1/4 (0.148 mi.) | R149 | 345 |
| ***MIRON LUMBER CO INC***<br>EPA Id: NYR000128421 | ***268 JOHNSON AVE*** | ***NNW 1/8 - 1/4 (0.150 mi.)*** | ***O160*** | ***365*** |
| CON EDISON<br>EPA Id: NYP004770269 | ROCK ST & BOGART ST | ESE 1/8 - 1/4 (0.154 mi.) | N168 | 387 |
| CON EDISON<br>EPA Id: NYP004845489 | 14 BOGART ST | ESE 1/8 - 1/4 (0.165 mi.) | X174 | 396 |
| CON EDISON<br>EPA Id: NYP004782272 | 18 GRATTAN ST | E 1/8 - 1/4 (0.173 mi.) | Z187 | 424 |
| ***CON EDISON MANHOLE 6***<br>EPA Id: NYP004219109 | ***FLUSHING AVE & EVERG*** | ***SE 1/8 - 1/4 (0.174 mi.)*** | ***Q191*** | ***429*** |
| ***CON EDISON - MANHOLE***<br>EPA Id: NYP004185823 | ***JOHNSON AVE & BUSHWI*** | ***NW 1/8 - 1/4 (0.183 mi.)*** | ***W199*** | ***447*** |
| ***CON EDISON - MANHOLE***<br>EPA Id: NYP004185807 | ***JOHNSON AVE & BUSHWI*** | ***NW 1/8 - 1/4 (0.183 mi.)*** | ***W200*** | ***452*** |
| CON EDISON - TRANSFO<br>EPA Id: NYP004864118 | BUSHWICK PL & JOHNSO | NW 1/8 - 1/4 (0.183 mi.) | W202 | 456 |
| ***NYCT - MANHOLES***<br>EPA Id: NYP000965483 | ***BUSHWICK AVE & BOERU*** | ***WNW 1/8 - 1/4 (0.186 mi.)*** | ***T205*** | ***466*** |
| CON EDISON - SERVICE<br>EPA Id: NYP004724282 | 238 JOHNSON AV | NW 1/8 - 1/4 (0.194 mi.) | W209 | 474 |
| CON EDISON<br>EPA Id: NYP004764932 | 455 BUSHWICK AVE | SSW 1/8 - 1/4 (0.196 mi.) | AB212 | 478 |
| CON EDISON<br>EPA Id: NYP004765848 | BUSHWICK AVE & FLUSH | SSW 1/8 - 1/4 (0.199 mi.) | AB219 | 494 |
| MTA NYCT - MORGAN AV<br>EPA Id: NYR000163543 | HARRISON PLACE & MOR | ENE 1/8 - 1/4 (0.218 mi.) | AF236 | 529 |
| CON EDISON<br>EPA Id: NYP004826523 | 270 MESEROLE ST | NNW 1/8 - 1/4 (0.245 mi.) | AN278 | 618 |
| CON EDISON<br>EPA Id: NYP004736997 | 54 HARRISON PL | ENE 1/8 - 1/4 (0.248 mi.) | AF290 | 638 |
| CON EDISON<br>EPA Id: NYP004766697 | WILSON AVE & FLUSHIN | ESE 1/8 - 1/4 (0.249 mi.) | AO293 | 641 |

| Lower Elevation | Address | Direction / Distance | Map ID | Page |
|---|---|---|---|---|
| CON EDISON | WHITE & SEIGAL ST | ENE 0 - 1/8 (0.028 mi.) | B11 | 45 |

| | | | | |
|---|---|---|---|---|
| EPA Id: NYP004729323 | | | | |
| CON EDISON - MANHOLE<br>EPA Id: NYP004726618 | WHITE ST & SEIGEL ST | ENE 0 - 1/8 (0.028 mi.) | B19 | 56 |
| CON EDISON<br>EPA Id: NYP004743142 | 268 BOERUM ST | NNW 0 - 1/8 (0.090 mi.) | E72 | 162 |
| ***CON EDISON - MANHOLE***<br>EPA Id: NYP004185872 | ***BOERUM ST & WHITE ST*** | ***N 0 - 1/8 (0.102 mi.)*** | ***F83*** | ***221*** |
| ***CON EDISON***<br>EPA Id: NYP004185880 | ***328 JOHNSON AVE & WH*** | ***NNE 1/8 - 1/4 (0.128 mi.)*** | ***R128*** | ***301*** |

**EDR HIGH RISK HISTORICAL RECORDS**

***EDR Exclusive Records***

EDR MGP: The EDR Proprietary Manufactured Gas Plant Database includes records of coal gas plants (manufactured gas plants) compiled by EDR's researchers. Manufactured gas sites were used in the United States from the 1800's to 1950's to produce a gas that could be distributed and used as fuel. These plants used whale oil, rosin, coal, or a mixture of coal, oil, and water that also produced a significant amount of waste. Many of the byproducts of the gas production, such as coal tar (oily waste containing volatile and non-volatile chemicals), sludges, oils and other compounds are potentially hazardous to human health and the environment. The byproduct from this process was frequently disposed of directly at the plant site and can remain or spread slowly, serving as a continuous source of soil and groundwater contamination.

A review of the EDR MGP list, as provided by EDR, has revealed that there are 2 EDR MGP sites within approximately 1 mile of the target property.

| Lower Elevation | Address | Direction / Distance | Map ID | Page |
|---|---|---|---|---|
| SCHOLES ST. STATION | SCHOLES ST 7 BOGART | NNE 1/4 - 1/2 (0.299 mi.) | AR307 | 671 |
| EQUITY WORKS | MASPETH AND VANDERVO | N 1/2 - 1 (0.820 mi.) | 345 | 884 |

EDR Hist Auto: EDR has searched selected national collections of business directories and has collected listings of potential gas station/filling station/service station sites that were available to EDR researchers. EDR's review was limited to those categories of sources that might, in EDR's opinion, include gas station/filling station/service station establishments. The categories reviewed included, but were not limited to gas, gas station, gasoline station, filling station, auto, automobile repair, auto service station, service station, etc. This database falls within a category of information EDR classifies as "High Risk Historical Records", or HRHR. EDR's HRHR effort presents unique and sometimes proprietary data about past sites and operations that typically create environmental concerns, but may not show up in current government records searches.

A review of the EDR Hist Auto list, as provided by EDR, has revealed that there is 1 EDR Hist Auto site within approximately 0.125 miles of the target property.

| Equal/Higher Elevation | Address | Direction / Distance | Map ID | Page |
|---|---|---|---|---|
| COHEN HARRY | 186-192 SEIGEL ST | WSW 0 - 1/8 (0.111 mi.) | M96 | 247 |

# EXECUTIVE SUMMARY

EDR Hist Cleaner: EDR has searched selected national collections of business directories and has collected listings of potential dry cleaner sites that were available to EDR researchers. EDR's review was limited to those categories of sources that might, in EDR's opinion, include dry cleaning establishments. The categories reviewed included, but were not limited to dry cleaners, cleaners, laundry, laundromat, cleaning/laundry, wash & dry etc. This database falls within a category of information EDR classifies as "High Risk Historical Records", or HRHR. EDR's HRHR effort presents unique and sometimes proprietary data about past sites and operations that typically create environmental concerns, but may not show up in current government records searches.

A review of the EDR Hist Cleaner list, as provided by EDR, has revealed that there are 2 EDR Hist Cleaner sites within approximately 0.125 miles of the target property.

| Equal/Higher Elevation | Address | Direction / Distance | Map ID | Page |
|---|---|---|---|---|
| BUSHWICK LAUNDROMAT | 409 BUSHWICK AVE | SSW 0 - 1/8 (0.118 mi.) | L112 | 270 |
| BUSHWICK DRY CLEANER | 365 BUSHWICK AVE | WSW 0 - 1/8 (0.123 mi.) | L116 | 277 |

# EXECUTIVE SUMMARY

Due to poor or inadequate address information, the following sites were not mapped. Count: 10 records.

| Site Name | Database(s) |
|---|---|
| DAVIDSON PIPE SUPPLY COMPANY | NY SHWS |
| INGRAHAM STREET SIDEWALK GW | NY SHWS |
| NORTH OF CORNISH KNIT GOODS | NY SHWS |
| KENT TERMINAL | NY SHWS, NY VCP |
| MORGAN OIL TERMINAL | NY SHWS |
| K - SCHOLES ST. STATION | NY SHWS, NY BROWNFIELDS |
| WOLFF-ALPORT CHEMICAL COMPANY | NY SHWS |
| A&G USED AUTO PART D/B/A PARTS ARE | NY SWF/LF |
| SCHOLES ST. STATION | NY VCP |
| SKILLMAN STATION | NY VCP |

# OVERVIEW MAP - 5499552.2S

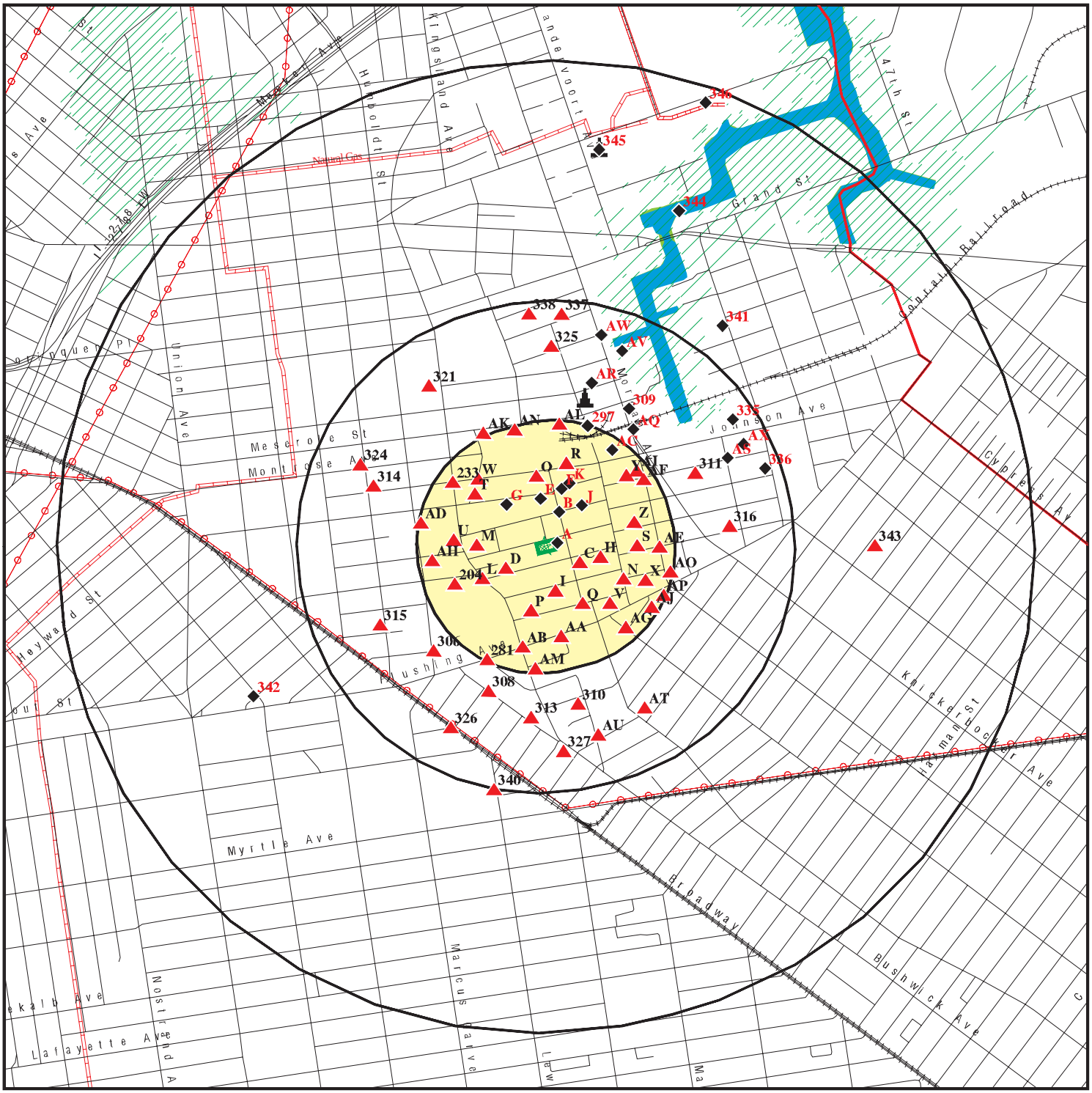


This report includes Interactive Map Layers to display and/or hide map information. The legend includes only those icons for the default map view.

| | |
|---|---|
| SITE NAME: Industrial Property | CLIENT: Env. Business Consultants |
| ADDRESS: 232-244 Seigel Street<br>Brooklyn NY 11206 | CONTACT: Keith Butler |
| LAT/LONG: 40.704937 / 73.936091 | INQUIRY #: 5499552.2s |
| | DATE: November 30, 2018 8:08 pm |

Copyright © 2018 EDR, Inc. © 2015 TomTom Rel. 2015.

# DETAIL MAP - 5499552.2S

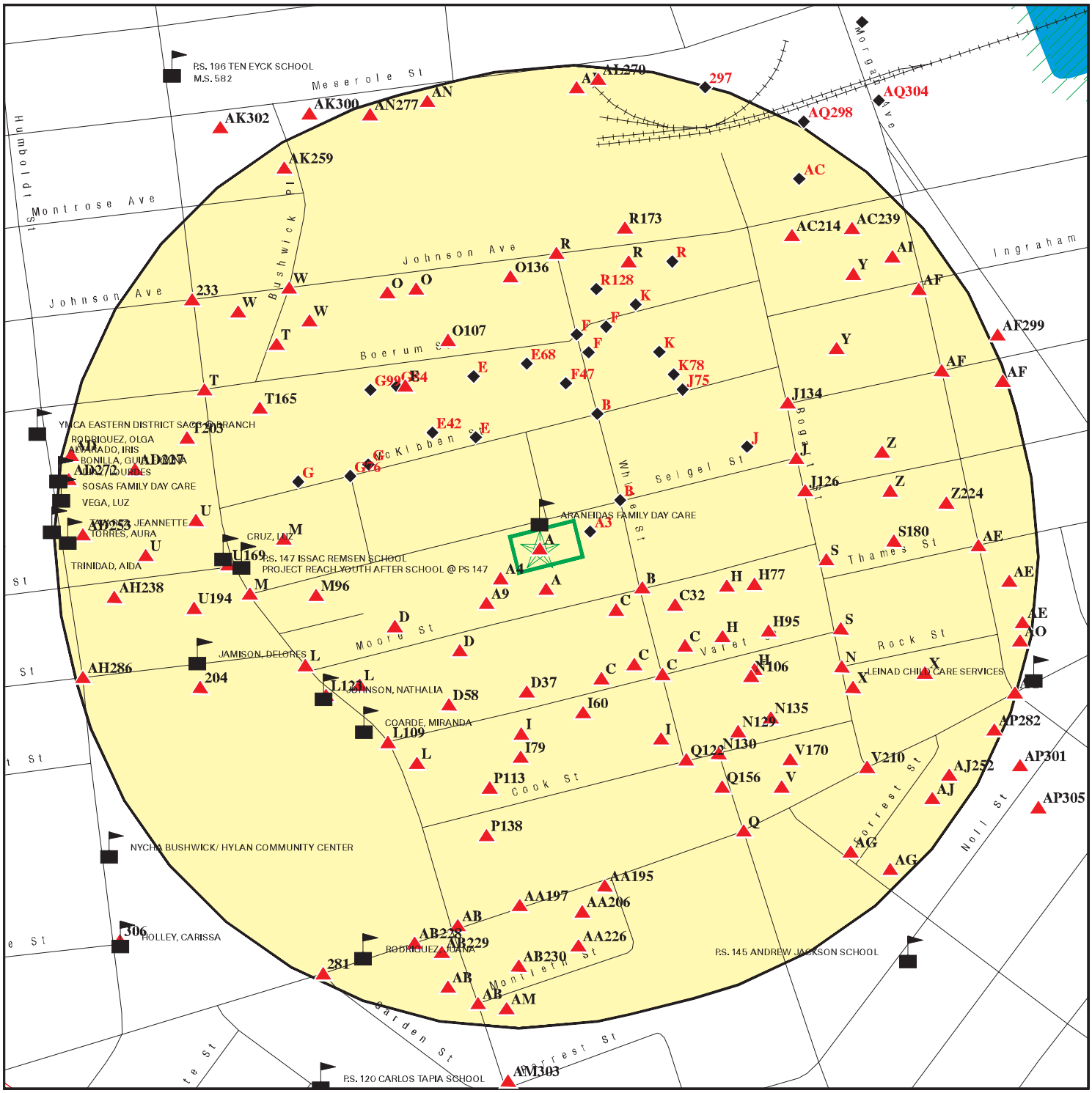


Target Property

Sites at elevations higher than or equal to the target property

Sites at elevations lower than the target property

Manufactured Gas Plants

Sensitive Receptors

National Priority List Sites

Dept. Defense Sites

0 1/16 1/8 1/4 Miles

Indian Reservations BIA

Power transmission lines

100-year flood zone

500-year flood zone

National Wetland Inventory

State Wetlands

This report includes Interactive Map Layers to display and/or hide map information. The legend includes only those icons for the default map view.

| | |
|---|---|
| SITE NAME: Industrial Property | CLIENT: Env. Business Consultants |
| ADDRESS: 232-244 Seigel Street | CONTACT: Keith Butler |
| Brooklyn NY 11206 | INQUIRY #: 5499552.2s |
| LAT/LONG: 40.704937 / 73.936091 | DATE: November 30, 2018 8:09 pm |

Copyright © 2018 EDR, Inc. © 2015 TomTom Rel. 2015.

# MAP FINDINGS SUMMARY

| Database | Search Distance (Miles) | Target Property | < 1/8 | 1/8 - 1/4 | 1/4 - 1/2 | 1/2 - 1 | > 1 | Total Plotted |
|---|---|---|---|---|---|---|---|---|
| **STANDARD ENVIRONMENTAL RECORDS** | | | | | | | | |
| ***Federal NPL site list*** | | | | | | | | |
| NPL | 1.000 | | 0 | 0 | 0 | 1 | NR | 1 |
| Proposed NPL | 1.000 | | 0 | 0 | 0 | 0 | NR | 0 |
| NPL LIENS | 1.000 | | 0 | 0 | 0 | 0 | NR | 0 |
| ***Federal Delisted NPL site list*** | | | | | | | | |
| Delisted NPL | 1.000 | | 0 | 0 | 0 | 0 | NR | 0 |
| ***Federal CERCLIS list*** | | | | | | | | |
| FEDERAL FACILITY | 0.500 | | 0 | 0 | 0 | NR | NR | 0 |
| SEMS | 0.500 | | 0 | 0 | 0 | NR | NR | 0 |
| ***Federal CERCLIS NFRAP site list*** | | | | | | | | |
| SEMS-ARCHIVE | 0.500 | 1 | 2 | 1 | 0 | NR | NR | 4 |
| ***Federal RCRA CORRACTS facilities list*** | | | | | | | | |
| CORRACTS | 1.000 | | 0 | 0 | 0 | 1 | NR | 1 |
| ***Federal RCRA non-CORRACTS TSD facilities list*** | | | | | | | | |
| RCRA-TSDF | 0.500 | | 0 | 0 | 0 | NR | NR | 0 |
| ***Federal RCRA generators list*** | | | | | | | | |
| RCRA-LQG | 0.250 | | 3 | 9 | NR | NR | NR | 12 |
| RCRA-SQG | 0.250 | | 2 | 2 | NR | NR | NR | 4 |
| RCRA-CESQG | 0.250 | | 1 | 1 | NR | NR | NR | 2 |
| ***Federal institutional controls / engineering controls registries*** | | | | | | | | |
| LUCIS | 0.500 | | 0 | 0 | 0 | NR | NR | 0 |
| US ENG CONTROLS | 0.500 | | 0 | 0 | 0 | NR | NR | 0 |
| US INST CONTROL | 0.500 | | 0 | 0 | 0 | NR | NR | 0 |
| ***Federal ERNS list*** | | | | | | | | |
| ERNS | TP | | NR | NR | NR | NR | NR | 0 |
| ***State- and tribal - equivalent CERCLIS*** | | | | | | | | |
| NY SHWS | 1.000 | | 0 | 1 | 1 | 3 | NR | 5 |
| ***State and tribal landfill and/or solid waste disposal site lists*** | | | | | | | | |
| NY SWF/LF | 0.500 | | 1 | 2 | 3 | NR | NR | 6 |
| ***State and tribal leaking storage tank lists*** | | | | | | | | |
| INDIAN LUST | 0.500 | | 0 | 0 | 0 | NR | NR | 0 |
| NY LTANKS | 0.500 | | 3 | 10 | 26 | NR | NR | 39 |
| NY HIST LTANKS | 0.500 | | 0 | 0 | 0 | NR | NR | 0 |
| ***State and tribal registered storage tank lists*** | | | | | | | | |
| FEMA UST | 0.250 | | 0 | 0 | NR | NR | NR | 0 |

# MAP FINDINGS SUMMARY

| Database | Search Distance (Miles) | Target Property | < 1/8 | 1/8 - 1/4 | 1/4 - 1/2 | 1/2 - 1 | > 1 | Total Plotted |
|---|---|---|---|---|---|---|---|---|
| NY UST | 0.250 | | 8 | 21 | NR | NR | NR | 29 |
| NY CBS UST | 0.250 | | 0 | 0 | NR | NR | NR | 0 |
| NY MOSF UST | 0.500 | | 0 | 0 | 1 | NR | NR | 1 |
| NY MOSF | 0.500 | | 0 | 0 | 1 | NR | NR | 1 |
| NY CBS | 0.250 | | 0 | 1 | NR | NR | NR | 1 |
| NY AST | 0.250 | | 6 | 17 | NR | NR | NR | 23 |
| NY CBS AST | 0.250 | | 0 | 1 | NR | NR | NR | 1 |
| NY MOSF AST | 0.500 | | 0 | 0 | 0 | NR | NR | 0 |
| INDIAN UST | 0.250 | | 0 | 0 | NR | NR | NR | 0 |
| NY TANKS | 0.250 | | 0 | 0 | NR | NR | NR | 0 |
| ***State and tribal institutional control / engineering control registries*** | | | | | | | | |
| NY RES DECL | 0.125 | | 0 | NR | NR | NR | NR | 0 |
| NY ENG CONTROLS | 0.500 | | 1 | 0 | 3 | NR | NR | 4 |
| NY INST CONTROL | 0.500 | | 1 | 0 | 3 | NR | NR | 4 |
| ***State and tribal voluntary cleanup sites*** | | | | | | | | |
| NY VCP | 0.500 | | 0 | 4 | 6 | NR | NR | 10 |
| INDIAN VCP | 0.500 | | 0 | 0 | 0 | NR | NR | 0 |
| ***State and tribal Brownfields sites*** | | | | | | | | |
| NY BROWNFIELDS | 0.500 | | 1 | 1 | 1 | NR | NR | 3 |
| NY ERP | 0.500 | | 0 | 0 | 0 | NR | NR | 0 |
| **ADDITIONAL ENVIRONMENTAL RECORDS** | | | | | | | | |
| ***Local Brownfield lists*** | | | | | | | | |
| US BROWNFIELDS | 0.500 | | 0 | 0 | 0 | NR | NR | 0 |
| ***Local Lists of Landfill / Solid Waste Disposal Sites*** | | | | | | | | |
| NY SWTIRE | 0.500 | | 0 | 0 | 0 | NR | NR | 0 |
| NY SWRCY | 0.500 | | 0 | 0 | 2 | NR | NR | 2 |
| INDIAN ODI | 0.500 | | 0 | 0 | 0 | NR | NR | 0 |
| ODI | 0.500 | | 0 | 0 | 0 | NR | NR | 0 |
| DEBRIS REGION 9 | 0.500 | | 0 | 0 | 0 | NR | NR | 0 |
| IHS OPEN DUMPS | 0.500 | | 0 | 0 | 0 | NR | NR | 0 |
| ***Local Lists of Hazardous waste / Contaminated Sites*** | | | | | | | | |
| US HIST CDL | TP | | NR | NR | NR | NR | NR | 0 |
| NY DEL SHWS | 1.000 | | 0 | 0 | 0 | 0 | NR | 0 |
| US CDL | TP | | NR | NR | NR | NR | NR | 0 |
| ***Local Lists of Registered Storage Tanks*** | | | | | | | | |
| NY HIST UST | 0.250 | | 0 | 0 | NR | NR | NR | 0 |
| NY HIST AST | TP | | NR | NR | NR | NR | NR | 0 |
| ***Local Land Records*** | | | | | | | | |
| NY LIENS | TP | | NR | NR | NR | NR | NR | 0 |

# MAP FINDINGS SUMMARY

| Database | Search Distance (Miles) | Target Property | < 1/8 | 1/8 - 1/4 | 1/4 - 1/2 | 1/2 - 1 | > 1 | Total Plotted |
|---|---|---|---|---|---|---|---|---|
| LIENS 2 | TP | | NR | NR | NR | NR | NR | 0 |
| ***Records of Emergency Release Reports*** | | | | | | | | |
| HMIRS | TP | | NR | NR | NR | NR | NR | 0 |
| NY Spills | 0.125 | | 35 | NR | NR | NR | NR | 35 |
| NY Hist Spills | 0.125 | | 0 | NR | NR | NR | NR | 0 |
| NY SPILLS 90 | 0.125 | | 0 | NR | NR | NR | NR | 0 |
| NY SPILLS 80 | 0.125 | | 0 | NR | NR | NR | NR | 0 |
| ***Other Ascertainable Records*** | | | | | | | | |
| RCRA NonGen / NLR | 0.250 | | 23 | 47 | NR | NR | NR | 70 |
| FUDS | 1.000 | | 0 | 0 | 0 | 0 | NR | 0 |
| DOD | 1.000 | | 0 | 0 | 0 | 0 | NR | 0 |
| SCRD DRYCLEANERS | 0.500 | | 0 | 0 | 0 | NR | NR | 0 |
| US FIN ASSUR | TP | | NR | NR | NR | NR | NR | 0 |
| EPA WATCH LIST | TP | | NR | NR | NR | NR | NR | 0 |
| 2020 COR ACTION | 0.250 | | 0 | 0 | NR | NR | NR | 0 |
| TSCA | TP | | NR | NR | NR | NR | NR | 0 |
| TRIS | TP | | NR | NR | NR | NR | NR | 0 |
| SSTS | TP | | NR | NR | NR | NR | NR | 0 |
| ROD | 1.000 | | 0 | 0 | 0 | 0 | NR | 0 |
| RMP | TP | | NR | NR | NR | NR | NR | 0 |
| RAATS | TP | | NR | NR | NR | NR | NR | 0 |
| PRP | TP | | NR | NR | NR | NR | NR | 0 |
| PADS | TP | | NR | NR | NR | NR | NR | 0 |
| ICIS | TP | | NR | NR | NR | NR | NR | 0 |
| FTTS | TP | | NR | NR | NR | NR | NR | 0 |
| MLTS | TP | | NR | NR | NR | NR | NR | 0 |
| COAL ASH DOE | TP | | NR | NR | NR | NR | NR | 0 |
| COAL ASH EPA | 0.500 | | 0 | 0 | 0 | NR | NR | 0 |
| PCB TRANSFORMER | TP | | NR | NR | NR | NR | NR | 0 |
| RADINFO | TP | | NR | NR | NR | NR | NR | 0 |
| HIST FTTS | TP | | NR | NR | NR | NR | NR | 0 |
| DOT OPS | TP | | NR | NR | NR | NR | NR | 0 |
| CONSENT | 1.000 | | 0 | 0 | 0 | 0 | NR | 0 |
| INDIAN RESERV | 1.000 | | 0 | 0 | 0 | 0 | NR | 0 |
| FUSRAP | 1.000 | | 0 | 0 | 0 | 0 | NR | 0 |
| UMTRA | 0.500 | | 0 | 0 | 0 | NR | NR | 0 |
| LEAD SMELTERS | TP | 2 | NR | NR | NR | NR | NR | 2 |
| US AIRS | TP | | NR | NR | NR | NR | NR | 0 |
| US MINES | 0.250 | | 0 | 0 | NR | NR | NR | 0 |
| ABANDONED MINES | 0.250 | | 0 | 0 | NR | NR | NR | 0 |
| FINDS | TP | | NR | NR | NR | NR | NR | 0 |
| DOCKET HWC | TP | | NR | NR | NR | NR | NR | 0 |
| UXO | 1.000 | | 0 | 0 | 0 | 0 | NR | 0 |
| ECHO | TP | | NR | NR | NR | NR | NR | 0 |
| FUELS PROGRAM | 0.250 | | 0 | 0 | NR | NR | NR | 0 |
| NY AIRS | TP | | NR | NR | NR | NR | NR | 0 |
| NY COAL ASH | 0.500 | | 0 | 0 | 0 | NR | NR | 0 |
| NY DRYCLEANERS | 0.250 | | 0 | 0 | NR | NR | NR | 0 |
| NY E DESIGNATION | 0.125 | | 0 | NR | NR | NR | NR | 0 |

# MAP FINDINGS SUMMARY

| Database | Search Distance (Miles) | Target Property | < 1/8 | 1/8 - 1/4 | 1/4 - 1/2 | 1/2 - 1 | > 1 | Total Plotted |
|---|---|---|---|---|---|---|---|---|
| NY Financial Assurance | TP | | NR | NR | NR | NR | NR | 0 |
| NY HSWDS | 0.500 | | 0 | 1 | 1 | NR | NR | 2 |
| NY MANIFEST | 0.250 | | 34 | 76 | NR | NR | NR | 110 |
| NJ MANIFEST | 0.250 | | 10 | 22 | NR | NR | NR | 32 |
| NY SPDES | TP | | NR | NR | NR | NR | NR | 0 |
| NY VAPOR REOPENED | 0.500 | | 0 | 0 | 0 | NR | NR | 0 |
| NY UIC | TP | | NR | NR | NR | NR | NR | 0 |
| NY COOLING TOWERS | TP | | NR | NR | NR | NR | NR | 0 |
| **EDR HIGH RISK HISTORICAL RECORDS** | | | | | | | | |
| ***EDR Exclusive Records*** | | | | | | | | |
| EDR MGP | 1.000 | | 0 | 0 | 1 | 1 | NR | 2 |
| EDR Hist Auto | 0.125 | | 1 | NR | NR | NR | NR | 1 |
| EDR Hist Cleaner | 0.125 | | 2 | NR | NR | NR | NR | 2 |
| **EDR RECOVERED GOVERNMENT ARCHIVES** | | | | | | | | |
| ***Exclusive Recovered Govt. Archives*** | | | | | | | | |
| NY RGA HWS | TP | | NR | NR | NR | NR | NR | 0 |
| NY RGA LF | TP | | NR | NR | NR | NR | NR | 0 |
| - Totals -- | | 3 | 134 | 217 | 49 | 6 | 0 | 409 |

NOTES:

TP = Target Property

NR = Not Requested at this Search Distance

Sites may be listed in more than one database

**A1 Target Property** | **CRESCENT SMELTING WORKS**
**232 SEIGEL**
**BROOKLYN, NY** | **LEAD SMELTERS** | **1014201499**
**N/A**

**Site 1 of 9 in cluster A**

**Actual: 18 ft.**

Lead Smelter Sites:

| | |
|---|---|
| Site number: | 236 |
| Street map and/or aerial photo: | Y |
| Sanborn fire ins map ref.: | Not reported |
| Comments: | SMD1950, 1963 |
| DJS match to SMD 48-49: | Not reported |

---

**A2 Target Property** | **CRESCENT SMELTING WORKS**
**232 SEIGEL**
**BROOKLYN, NY 11206** | **SEMS-ARCHIVE**
**LEAD SMELTERS** | **1018149160**
**NYN000206604**

**Site 2 of 9 in cluster A**

**Actual: 18 ft.**

SEMS Archive:

| | |
|---|---|
| Site ID: | 206604 |
| EPA ID: | NYN000206604 |
| Cong District: | Not reported |
| FIPS Code: | 36047 |
| FF: | N |
| NPL: | Not on the NPL |
| Non NPL Status: | Removal Only Site (No Site Assessment Work Needed) |

SEMS Archive Detail:

| | |
|---|---|
| Region: | 2 |
| Site ID: | 206604 |
| EPA ID: | NYN000206604 |
| Site Name: | CRESCENT SMELTING WORKS |
| NPL: | N |
| FF: | N |
| OU: | 0 |
| Action Code: | RS |
| Action Name: | RV ASSESS |
| SEQ: | 1 |
| Start Date: | 2014-09-30 00:00:00 |
| Finish Date: | 2016-11-15 00:00:00 |
| Qual: | Not reported |
| Current Action Lead: | EPA Perf |

Lead Smelter Sites:

| | |
|---|---|
| Site ID: | 206604 |
| Facility Region Id: | 2 |
| Latitude: | Not reported |
| Longitude: | Not reported |
| CoC Ind: | Not reported |
| Contaminant Name: | Not reported |
| FF Ind: | N |
| NAI: | N |
| Non-Primary Site-Sub Type: | Not reported |
| NPL: | Not on the NPL |
| Primary Site-Sub Type: | Metal fabrication/finishing/coating and allied industries (Manufacturing/Processing/Maintenance) |
| Special Initiative: | Unrecognized Smelter per 2001 Report |

**A3 ENE < 1/8 0.007 mi. 39 ft.** | **TOP-LINE CONTRACTING INC**
**246 SEIGEL ST**
**BROOKLYN, NY 11206** | **RCRA-SQG** | **1014919508**
**NY MANIFEST** | **NYR000182964**

**Site 3 of 9 in cluster A**

**Relative: Lower**

**Actual: 17 ft.**

RCRA-SQG:

| | |
|---|---|
| Date form received by agency: | 07/06/2011 |
| Facility name: | TOP-LINE CONTRACTING INC |
| Facility address: | 246 SEIGEL ST<br>BROOKLYN, NY 11206 |
| EPA ID: | NYR000182964 |
| Mailing address: | SEIGEL ST<br>BROOKLYN, NY 11206 |
| Contact: | ERIC ROSEN |
| Contact address: | SEIGEL ST<br>BROOKLYN, NY 11206 |
| Contact country: | US |
| Contact telephone: | 718-628-8565 |
| Contact email: | Not reported |
| EPA Region: | 02 |
| Classification: | Small Small Quantity Generator |
| Description: | Handler: generates more than 100 and less than 1000 kg of hazardous waste during any calendar month and accumulates less than 6000 kg of hazardous waste at any time; or generates 100 kg or less of hazardous waste during any calendar month, and accumulates more than 1000 kg of hazardous waste at any time |

Owner/Operator Summary:

| | |
|---|---|
| Owner/operator name: | 246 SEIGEL MANAGEMENT LLC |
| Owner/operator address: | Not reported<br>Not reported |
| Owner/operator country: | US |
| Owner/operator telephone: | Not reported |
| Owner/operator email: | Not reported |
| Owner/operator fax: | Not reported |
| Owner/operator extension: | Not reported |
| Legal status: | Private |
| Owner/Operator Type: | Owner |
| Owner/Op start date: | 06/01/2000 |
| Owner/Op end date: | Not reported |

| | |
|---|---|
| Owner/operator name: | TOPLINE CONTRACTING INC |
| Owner/operator address: | Not reported<br>Not reported |
| Owner/operator country: | US |
| Owner/operator telephone: | Not reported |
| Owner/operator email: | Not reported |
| Owner/operator fax: | Not reported |
| Owner/operator extension: | Not reported |
| Legal status: | Private |
| Owner/Operator Type: | Operator |
| Owner/Op start date: | 07/06/2000 |
| Owner/Op end date: | Not reported |

Handler Activities Summary:

| | |
|---|---|
| U.S. importer of hazardous waste: | No |
| Mixed waste (haz. and radioactive): | No |

**TOP-LINE CONTRACTING INC (Continued)** **1014919508**

| | |
|---|---|
| Recycler of hazardous waste: | No |
| Transporter of hazardous waste: | No |
| Treater, storer or disposer of HW: | No |
| Underground injection activity: | No |
| On-site burner exemption: | No |
| Furnace exemption: | No |
| Used oil fuel burner: | No |
| Used oil processor: | No |
| User oil refiner: | No |
| Used oil fuel marketer to burner: | No |
| Used oil Specification marketer: | No |
| Used oil transfer facility: | No |
| Used oil transporter: | No |

| | |
|---|---|
| . Waste code: | D008 |
| . Waste name: | LEAD |

| | |
|---|---|
| Violation Status: | No violations found |

NY MANIFEST:

| | |
|---|---|
| Country: | USA |
| EPA ID: | NYR000182964 |
| Facility Status: | Not reported |
| Location Address 1: | 246 SEIGEL ST |
| Code: | BP |
| Location Address 2: | Not reported |
| Total Tanks: | Not reported |
| Location City: | BROOKLYN |
| Location State: | NY |
| Location Zip: | 11206 |
| Location Zip 4: | Not reported |

NY MANIFEST:

| | |
|---|---|
| EPAID: | NYR000182964 |
| Mailing Name: | TOP-LINE CONTRACTING INC |
| Mailing Contact: | TOP-LINE CONTRACTING INC |
| Mailing Address 1: | 246 SEIGEL ST |
| Mailing Address 2: | Not reported |
| Mailing City: | BROOKLYN |
| Mailing State: | NY |
| Mailing Zip: | 11206 |
| Mailing Zip 4: | Not reported |
| Mailing Country: | USA |
| Mailing Phone: | 7186287865 |

NY MANIFEST:

| | |
|---|---|
| Document ID: | Not reported |
| Manifest Status: | Not reported |
| seq: | Not reported |
| Year: | 2011 |
| Trans1 State ID: | NYD082785429 |
| Trans2 State ID: | Not reported |
| Generator Ship Date: | 10/27/2011 |
| Trans1 Recv Date: | 10/27/2011 |
| Trans2 Recv Date: | Not reported |
| TSD Site Recv Date: | 10/28/2011 |
| Part A Recv Date: | Not reported |
| Part B Recv Date: | Not reported |

**TOP-LINE CONTRACTING INC (Continued)** **1014919508**

| | |
|---|---|
| Generator EPA ID: | NYR000182964 |
| Trans1 EPA ID: | Not reported |
| Trans2 EPA ID: | Not reported |
| TSDF ID 1: | NYD082785429 |
| TSDF ID 2: | Not reported |
| Manifest Tracking Number: | 004995468FLE |
| Import Indicator: | N |
| Export Indicator: | N |
| Discr Quantity Indicator: | N |
| Discr Type Indicator: | N |
| Discr Residue Indicator: | N |
| Discr Partial Reject Indicator: | N |
| Discr Full Reject Indicator: | N |
| Manifest Ref Number: | Not reported |
| Alt Facility RCRA ID: | Not reported |
| Alt Facility Sign Date: | Not reported |
| MGMT Method Type Code: | H141 |
| Waste Code: | Not reported |
| Waste Code: | Not reported |
| Waste Code: | Not reported |
| Waste Code: | Not reported |
| Waste Code: | Not reported |
| Waste Code: | Not reported |
| Quantity: | 249.0 |
| Units: | K - Kilograms (2.2 pounds) |
| Number of Containers: | 2.0 |
| Container Type: | DM - Metal drums, barrels |
| Handling Method: | L Landfill. |
| Specific Gravity: | 1.0 |
| Waste Code: | D007 |
| Waste Code 1_2: | Not reported |
| Waste Code 1_3: | Not reported |
| Waste Code 1_4: | Not reported |
| Waste Code 1_5: | Not reported |
| Waste Code 1_6: | Not reported |

Click this hyperlink while viewing on your computer to access
-1 additional NY MANIFEST: record(s) in the EDR Site Report.

---

**A4** **COOPER TANK** **NY Spills** **S111010800**
**SW** **215 MOORE STREET - LOT 47** **N/A**
**< 1/8** **NEW YORK, NY**
**0.010 mi.**
**54 ft.** **Site 4 of 9 in cluster A**

**Relative:**
**Higher**

**Actual:**
**18 ft.**

SPILLS:

| | |
|---|---|
| Spill Number/Closed Date: | 1100020 / 2014-09-19 |
| Facility ID: | 1100020 |
| Facility Type: | ER |
| DER Facility ID: | 401989 |
| Site ID: | 447385 |
| DEC Region: | 2 |
| Spill Cause: | Equipment Failure |
| Spill Class: | C3 |
| SWIS: | 2401 |
| Spill Date: | 2001-07-20 |
| Investigator: | AXDORONO |

**COOPER TANK (Continued)** **S111010800**

| | |
|---|---|
| Referred To: | Not reported |
| Reported to Dept: | 2011-04-01 |
| CID: | Not reported |
| Water Affected: | Not reported |
| Spill Source: | Commercial/Industrial |
| Spill Notifier: | DEC |
| Cleanup Ceased: | Not reported |
| Cleanup Meets Std: | False |
| Last Inspection: | Not reported |
| Recommended Penalty: | False |
| UST Trust: | Not reported |
| Remediation Phase: | 0 |
| Date Entered In Computer: | 2011-04-01 |
| Spill Record Last Update: | 2014-09-19 |
| Spiller Name: | Not reported |
| Spiller Company: | Not reported |
| Spiller Address: | Not reported |
| Spiller Company: | Not reported |
| Contact Name: | DAVID HILLCOAT |
| DEC Memo: | "04/01/11-Hiralkumar Patel. this spill case was initiated based on findings of soil contamination, by NYC DDC during installation of a water main (spill #: 9911504), under the sidewalk/street on west side of White Street. this contamination was found along the Lot 47 which is owned by Cooper Tank. during investigation of a diesel spill on Cooper Tank (spill #: 0312904), contractor submitted a Phase I (dated 09/28/10). as per sanborn maps from 1933-1979, there was a gasoline tank on Lot 47. and this tank could be the source of contamination found under the street along lot 47. 215 Moore Street Inc. **property owner** 215 Moore Street Brooklyn, NY 11206 Attn.: Adrienne Cooper **chief executive officer for 215 Moore Street, Inc.** Cooper Tank & Welding Corp. **business at the site** Attn.: David Hillcoat **general manager** PH. (718) 497-4431 Ext. 6 Fax (718) 497-7412 email: dhillcoat@coopertank.com from city record found that 215 Moore Street Inc. owns following sites: 1. Block/Lot: 3100/22 - 208 Seigel Street 2. Block/Lot: 3100/26 - 216-224 Seigel Street 3. Block/Lot: 3100/32 - 228-230 Seigel Street 4. Block/Lot: 3100/34 - 232 Seigel Street 5. Block/Lot: 3100/35 - 234 Seigel Street 6. Block/Lot: 3100/36 - 236 Seigel Street 7. Block/Lot: 3100/38 - 240 Seigel Street 8. Block/Lot: 3100/39 - 242 Seigel Street 9. Block/Lot: 3100/40 - 244 Seigel Street 10. Block/Lot: 3100/47- 225 Moore Street 11. Block/Lot: 3100/56- 207-219 Moore Street 12. Block/Lot: 3100/61- 203-205 Moore Street 13. Block/Lot: 3100/63- 201 Moore Street 14. Block/Lot: 3100/66- no street address 15. Block/Lot: 3100/67- no street address 16. Block/Lot: 3100/68- no street address no PBS record or other spill numbers, except 0312904, found at any properties owned by 215 Moore Street, Inc. greater than greater than Vincent Frisina Gannet Fleming Engineers Ph.(516)364-4140 Ext 1323 (516)491-6541 (C) . Fax (516)921-1565 email vfrisina@gfnet.com abstract of Phase I, dated 09/28/10: " subject property is approx. 18 ft above mean sea level ~ depth to groundwater at the site is approx. 10 to 15 ft bg - nearest water body is Newtown Creek, which is located 0.39 mile from the subject site to the northeast. - East river is located approx. 1.5 miles from the site to the west - according to" -sanborn map from 1933, the subject site included 70-car capacity garage with associated gasoline tank - according to sanborn map, from 1933, surrounding properties included: auto painting, junk yards {one junkyard includes a gasoline tank), 50-car capacity garage with |

**COOPER TANK (Continued)** **S111010800**

associated gasoline tank, 40-car capacity garage with associated gasoline tank, a filling station with three gasoline tanks, small ice cream factory - ~according to sanborn map from 1951, site had two private garages . - according to sanborn map from 1951, the ice cream factory in neighborhood was replaced with a 40-car capacity garage with associated gasoline tank . - according to sanborn map from 1965, trucking garage in neighborhood was replaced with an auto repair shop and private garage and the junk yard in neighborhood was replaced with a parking lot - according to sanborn map from 1979, parking lot in neighborhood was converted to auto wrecking during investigation in 2010 (Field Investigation Report dated 12/10/10 - refer spill #: 0312904) contractor installed three borings (SB-SE-4, SB-SE-5 and SB-SE.-6) in northwest comer of the intersection of the White Street and Moore Street. these borings were installed close to lot 47. found refusal at 8 ft in boring SB-SE-4. the other two borings were installed to 14 ft bg. heavy PID readings and strong odors noticed in borings SB-SE-5 and SB-SE-6 below the water table. during investigation two soil samples were collected from all three borings, but these soil samples were collected above the water table. water table was found around 6 ft bg. one 2 inch well installed at SB-SE-6. no contamination found in soil samples and minor VOC contamination in groundwater sample from S8-SE-6. PID readings in SB-SE-5 and SB-SE-6 (depth in ft and PID in ppm): Boring----water----PIO starting-------PID at--------highest PID-------PID at depth depth water table with depth boring end SB-SE-5----6-------86.7 at 6-7---------86.7--------1,426 at 14-15------1,426 at 14-15 SB-SE-6----6-------50.1 at 6-7---------50.1--------1,221 at 12-13------1,221 at 12-13 during investigation in 2010, total of six 2-inch monitoring wells were installed. during three rounds of well gauging, groundwater found flowing in different directions. first time groundwater was flowing to northeast, second time it was southeast and third time it was flowing to east. on 02/17/11. received email from Vincent he mentioned that lot # 47 (on which the sanborn maps shows gasoline tank) was occupied by truck rental firm up until 1981. Cooper Tank bought this lot # 47 in Nov. 1981. Vincent also sent copy of deed document (refer to e-doc for spill #: 0312904). Vincent mentioned that cooper only conducted welding operation on this lot. on 02/18/11, received message from Mr. Hillcoat. he mentioned that they baught a lot in 1981 and then between 1981 and 1984, on-site structures were demolished and the current structure was built. on 02/28/11, discussed with DEC Austin. based on history of gasoline tank on lot # 47 and soil contamination found by NYC DOC along lot # 47, Austin mentioned that further investigation is needed at the site. on 03/02/11, discussed with DEC Mark and DEC Austin. on 03/31/11, at 2:30 PM:- met with Mr. Hillcoat, Vincent and Mr. Inyard (Gannett Fleming) in office. discussed about historical gasoline tank on Lot 47. based on soil sample results during NYC DDC work in the street and gasoline tank on lot 47, asked Mr. Hillcoat for soil and groundwater investigation inside the property (on lot: 47) and also on the west sidewa1k of White Street (along lot 47). informed Mr. Hiicoat that the Department requires minimum of three monitoring wells inside the lot 47 and these wells must be installed around the location of former gasoline tank(s). Mr. Hillcoat mentioned that they will do GPR survey to locate old tank location, but if could not find it, they will use location showed on Sanborn Map (which is along the south wall of building on lot 47). also asked for soil and groundwater investigation along the west

**COOPER TANK (Continued)** **S111010800**

sidewalk of While street as DDC found contamination in 2001. suggest Mr. Hitlcoat to install two more wells on the west sidewalk of White street as they will have all equipments on-site for investigation. asked to collect two soil samples (one with h'e highest PID and one deepest clean) and groundwater samples from each borings/wells. asked to continue delineation below water table, if finds contamination below water table. asked to analyze all soil and groundwater samples via full list of VOCs and STARs list of SVOCs for the first round of sampling. if finds any chlorinated solvents, then further investigation is needed. if no other VOCs found other than STARs VOCs then future samples can be analyzed for STARs list only. informed Mr. Hillcoat that a new spill number will be generated for the site because of suspected gasoline contamination. 04/15/11-Hiralkumar Patel. 11:45 AM:- sent letter to Mr. Hillcoat requiring submission of a work plan for soil and groundwater investigation on and around lot 47, via installation of minimum of three wells on lot 47 and soil borings on sidewalks around lot 47. letter emailed to Mr. Hillcoat and Vincent. 05/02/11-Hiralkumar Pate1. 2:06 PM:- received call from Vincent they did GPR survey inside the building and did not found any anomaly. Vincent asked about number of wells needed. informed him that three wells must be installed inside the building and two or more wells on sidewalk. will submit work plan. 06/06/11-Hiralkumar Patel. received work plan from Vincent (at 2:43 PM on 05/27/11). a GPR survey performed on 04/27/11 and did not identify any evidence of a UST in the former gasoline tank area. he proposed to install four borings: three borings inside the lot 47 and one on the west sidewalk of while street. borings will be installed to five feet below the water table and two soil samples will be collected from each boring: one with the highest PID and one from deepest dry zone. al1 four borings win be converted into a 2 inch wells with screen five ft above the water table and five ft below the water table. 3:22 PM:- sent email to Mr. Frisina and informed him that the proposed work plan is not acceptable tor following reasons: 1. It proposes to install borings to a depth of 5 feet below the water table. The Department requires that soil borings must be instated to a minimum of 20 feet bellow surface. The soil borings must be continued, below 20 feet depth, until finds the clean soil. 2. It proposes to collect two soil samples: one with the highest PID reading and one in the deepest dry zone. The Department requires analysis of soil samples from the highest PID and deepest dean zones. 3. It proposes to install wells with 10 feet of screen (five feet above the water table and five feet below the water table). If contamination found below the water table, the Department requires installation of longer well screen, below water table, for better results. 4. The work plan is missing schedule for work plan implementation and submission of a remedial investigation report. also, based on location of existing well (SB-SE-6) and approximate location of the former gasoline tank(s), suggested changes in the location of the proposed wells SB-SE-8 and SB-SE-10. asked Vincent to submit a revised work plan addressing above comments. also asked him to include a scaled site map with a1l former boring/well locations and approximate location of the former gasoline tank. email copied to Mr. Hillcoat 06/16/11-Hiralkurnar Patel. 12:16 PM:- received revised work plan. 06/20/11-Hiralkumar Patel. 1:47 PM:- received call from Scott from Gannett Fleming inquiring about work plan review. informed him that the work plan review will be done by next week. during conversation, Scott mentioned that they have propsed to install borings to minimum

**COOPER TANK (Continued)** **S111010800**

depth of 20 ft and maximum depth of 40 ft bg for initial cost proposal purpose. Informed him that the Department requires complete delineation of contamination which do require borings beyond 40 ft depth, if there is contamination at 40 ft depth. Scott agreed with it. 06/21/11-Hiralkumar Pate1. reviewed the revised work plan. abstract: - a GPR survey performed on 04/27/11 and did not identify any evidence of a UST in the former gasoline tank area - total of four borings (SB-SE-7 to SB-SE-10) will be advanced and converted to monitoring wells - borings SB-SE-7 and SB-SE-9 will be installed inside the building on Lot 47 - borings SB-SE-8 and SB-SE-10 will be installed on sidewalk adjacent to Lot 47 on the west side of While Street - each boring will be advanced to minimum of approx. 20 ft bg and will not extend to a depth past 40 ft bg - 2 inch wells will be installed at all four borings - if contamination is not exhibited at the boring location, then the well screen will be placed so that it intersects the water table with 5 ft of screen below the water table and 5 ft of screen above the water fable - if contamination is exhibited below the water table, then well screens will extend from approx. 5 ft above the water table through approx. 5 ft below any zone exhibiting the highest potential contamination - two- soil samples (first at the highest PIO and second from deepest clean zone) will be collected from -each boring and one groundwater sample will be collected from wells installed at boring locations - soil and groundwater samples will be analyzed for full list of VOCs and SVOCs - investigation report will be submitted within 60 days from work plan approval 06/22/11-Hiralkumar Patel. 1:35 PM:- sent work plan approval letter to Mr. Hillcoat. investigation report is due on 08/31/11. letter emailed to Mr. Hillcoat and Vincent. 08/05/11 - Hiralkumar Patel. 11:11 AM:- sent email to Vincent inquiring updates, email copied to Mr. Hillcoat. 12:19 PM:- received email from Vincent. five soil borings and five monitoring wells were installed. wells will be sampled and surveyed on 08/08/11, will submit report by 08/31/11. 09/01/11-Hiralkumar Patel. 9:00 AM:- received investigation report. abstract - an architectural survey was conducted in June 1984 which shows a sewer line runs under the west-central area of the White Street - according to the Borough of Brooklyn Sewer Department( the sewer line under the White Street slopes downward from south to north, along the eastern side of the subject site - GPR survey conducted in the area where Sanborn maps showed gasoline tanks, but no tanks found during GPR - five soil borings were installed: three borings were advanced inside lot 47 at the location of and in close proximity to the area of teh suspected former UST and two borings were advanced on the western side of White Street, adjace to lot 47 - all five borings were converted to 2 inch diameter groundwater monitoring wells - two soil samples collected from each boring~ first at highest PID and second at deepest clean - found high PID readings in shallow soil above the water table and also below the water table in borings SB-SE-7 and SB-SE-8 - found high PID readings at and below the water table in borings SB-SE-9 and SB-SE-10, but no PID readings found above water table in these borings - minor PID readings found in boring SS-8E-11 - found heavy soil and groundwater contamination - groundwater found between 4.63 ft bg in MW-SE-10 and 7.60 ft bg in MW-SE-11 - groundwater flows to the north greater than greater than - chlorinated solvent contamination was not found in any soil or groundwater samples, but MDL limts for PCE (MDL: 430 ppb for SB-SE-7S and 1,000 ppb for SB-SE-8S) and TCE (MDL: 340 ppb for SB-SE-7S and 790 ppb for SB-5E-BS) were higher greater than greater than greater

**COOPER TANK (Continued)** **S111010800**

than greater than soil analyticals:
----------SB-SE-7S-------SB-SE-7D----------SS-SE-8S 5-7.5
ft 20-21.5 ft 4-5 ft Benzene----------770----------470
----------800* Toluene ----------1,900
----------880*
Ethylbenzene----6,400----------9,800 Xylene
----------8,900----------2,9001----------44,700 1,2,4"
Trimetylbenzene--23,000 ----------110,000
1,3,5-Trimethylbenzene ----------17,000
Naphthalene -----15,000 ----------19,000
Isopropylbenzene--22,000----------14,000
n-Butylbe'nzene ---30,000 ----------15,000
n-Propylbenzene ---66,000 ----------29,000 *-"
higher MDL groundwater analyticals:
----------MW-SE-7---------MW-SE-8--------MW-SE-9
Benzene ----------44,700 ----------100----------150
Toluene----------590 Ethylbenzene
----------2,000----------130----------30 Xylene
----------7,000----------73----------30
1,2,4-Trimethylbenzene 1,700----------420----------51
1,3,
5-Trimethylbenzene----430----------82----------17
Naphthalene----------560----------93
Isopropylbenzene----------140----------79----------
91
n-Propylbenzene----------230----------120----------
220 report concludes that the offsite soils adjacent to White street
above the water table that exhibited the highest concentrations of
VOCs, staining and petroleum odor at a higher elevation that
contaminant-impacted soils at 215 Moore $treet below the groundwater
table indicate that the soil and groundwater below the water table in
the southeast corner of - 215 Moore street have been impacted by an
offsite up-gradient condition. the department does not agree with the
above conclusion based on following: - soil contamination found in
shallow soil above the water table in SB-SE-7 and SS-SE-8, which
indicate source around those borings (possibly remote fill line at
SB-SE-8 and map indicates suspected location of former gasoline UST
at SBSE-7) - based on site specific groundwater flow direction (to
the north), contamination at and below water table in borings SB-SE-9
and SB-SE-10 might be originated from area of SB-SE-7 (map indicates
suspected location of former gasoline UST at SB-SE-7)
09/06/11-Hiralkumar Patel. 1:42 PM:- spoke with Scott at Gannett.
informed him that based on available information, the Department
requires further investigation/remediation on- and off-site. informed
him that based on contamination in groundwater, this case will be
transfer to remediation group and a new project manager will be
assigned. Scott F. Narod Gannett Fleming Engineers, P.C. Ph. (516)
364-4140 Ext. 1345 (646) 961-8603 (C) Fax (516) 921-1565 email:
snarod@gfnet.com sent email to DEC Austin with case summary and
requested a case transfer to remediation based on available soil and
groundwater data. 09/22/11-Hiralkumar Patel. after discussing with
DEC Austin, DEC Vadim, DEC Jon and DEC Ainura, case transferred to
DEC Ainura. **refer to spill #: 9911504, 0312904 and 0751350 for more
information 10/05/2011: Ainura Doronova - AD. Vadim Brevdo of DEC
forwarded this e-mail from Mr. Frisina of Gannet: Frisina, Vincent
10/5/2011 1:29 PM greater than greater than greater than Mr. Brevdo
As per direction from Mr. Austin, as stated below, I am contacting

**COOPER TANK (Continued)** **S111010800**

you to determine the assigned case manager for the referenced spill case #1100020. On behalf of our client we are requesting a meeting to discuss our investigative findings report which was submitted to Mr. Patel. We are available at your convenience to discuss this matter as we and our client our anxious to resolve this matter as quickly as possible. My contact information is below. Thank you Vincent Frisina, P.E., R.E.P. - Vice President/Director of Environmental Services Gannett Fleming - 100 Crossways Park West, Suite 300, Woodbury, NY 11797 t 516.364.4140 x1323 - c 516.491.6541 - vfrisina@gfnet.com Excellence Delivered As Promised Gannett Fleming is ISO 9001:2008 Certified. www.gannettfleming.com - Stay connected: Twitter - Facebook - LinkedIn - YouTube -----Original Message----- From: Randall Austin [mailto:rwaustin@gw.dec.state.ny.us] Sent: Wednesday, September 21, 2011 2:47 PM To: Frisina, Vincent Cc: Hiralkumar Patel; Vadim Brevdo Subject: Re: Cooper Tank Spill Case #1100020 Mr. Frisina - I discussed this matter with Kumar Patel. The data in front of the Department thus far shows that the contamination found on your client's property at Cooper Tank is attributed at least in part to the history/past infrastructure of your client's site, and the nature, flow direction, and location of the contamination indicates that it is not entirely from an off-location source. Since this matter can no longer be treated by the Department as a short-term investigation, we are obligated by policy to transfer this spill project form the Spill Prevention and Response Section to the Petroleum Remediation Section. You can contact Vadim Brevdo, the supervisor of the Petroleum Remediation Section, when he has assigned the project, and he will give you the contact information for said project manager. He should have a project manager available for consultation on this matter by the end of next week (September 30, 2011). He is copied on this correspondence, so you can reach him by e-mail. - Randall W. Austin Chief, Spill Prevention and Response Programs Division of Environmental Remediation, Region 2 Office N. Y. State Department of Environmental Conservation 47-40 21st Street, 1st Floor Long Island City, N.Y. 11101 Office - 718-482-4929 Fax - 718-482-4098 greater than greater than Frisina, Vincent 9/20/2011 3:27 PM greater than greater than greater than Mr. Austin, As you may be aware, Gannett Fleming has been corresponding with Kumar Patel of your department regarding the Cooper Tank Spill Case #1100020 at 215 Moore street in Brooklyn. Most recently we submitted our findings report regarding our investigative efforts concerning this case. We concluded that the subsurface data supports our request to close this spill case. In speaking with Mr. Patel there seems to be some disagreement with our conclusions. As of this date we have not received written comments from Mr. Patel but he did say this case was being transferred to the Department of Environmental Remediation. On behalf of our client, we are requesting a meeting with you and Mr. Patel to allow discussion regarding our conclusions and to understand the DEC's opinion. We would hope to resolve any technical issues and avoid the transfer to DER. Thank you for your cooperation and consideration. _____ Vincent Frisina, P.E., R.E.P. - Vice President/Director of Environmental Services Gannett Fleming - 100 Crossways Park West, Suite 300, Woodbury, NY 11797 t 516.364.4140 x1323 - c 516.491.6541 - vfrisina@gfnet.com - Later received a phone call from Mr. Frisina of Gannet Fleming regarding transfer of this case to our unit and scheduling of a meeting with DEC. Told him that the meeting will be probably scheduled before end of month. AD 10/12/2011: Met with Jon Urda and

**COOPER TANK (Continued)** **S111010800**

Kumar Patel of DEC to discuss further actions for the site. It was advised by DEC's Legal Department to issue a Stipulation Agreement to the RP to ensure their comitment to a timely cleanup of the spill. AD 10/18/2011: Received a phone call from Mr. Frisina of Gannet regarding the meeting with DEC. Explained that after discussion of this case, it was decided that meeting cannot be scheduled at this time. Informed him that a letter will be issued and send to the RP. AD 11/03/2011: Issued and sent a Stip to Ms. Adrienne Cooper of 215 Moore Street, Inc. via certified mail (#7007 0710 0002 5315 1339). Response is due November 30, 2011. AD 11/04/2011: Vadim Brevdo of DEC forwarded to me an e-mail from Mr. Frisina of Gannet saying: Mr. Brevdo, I reference to the correspondence below, have you been able to speak with NYSDEC staff and coordinate a meeting with us regarding the Cooper Tank spill case #1100020? We and our client desire to discuss this issue as soon as possible and bring to resolution. Thank you for your attention to this matter. Vincent Frisina, P.E., R.E.P. Sent to Mr. Frisina the following e-mail: Dear Mr. Frisina: As DEC staff explained in previous communications, the Department does not agree with the conclusions of the August 2011 field investigation report by Gannet Fleming suggesting that all the petroleum impacts at the above-referenced site are coming from an off-site source. The requested meeting cannot be scheduled at this time. The petroleum contamination associated with this site should be properly cleaned up. Toward that end, a Stipulation Agreement to obtain the owner s commitment to clean up the contamination was sent to Ms. Cooper by certified mail on November 3, 2011; the signed Stipulation is due back to NYSDEC by November 30, 2011. If Gannet Fleming has new information (in addition to that provided in the August 2011 report) supporting your argument for an off-site source of all impacts at this site and your spill closure recommendation, please submit the additional information to the Department for review. Please feel free to contact me if you have any questions or comments. Sincerely, Ainura Doronova Environmental Engineer Division of Environmental Remediation AD 11/08/2011: Jonathan Kolleeny of DEC forwarded to me an e-mail from Mr. Frisina saying: Mr. Kolleeny, As you are aware, Gannett Fleming has conducted an investigation on behalf of Cooper Tank and Welding Corporation and presented the findings of the investigation in the August 2011 Lot 47 Field Investigation Report. After the formal submittal of the August 2011 Lot 47 Field Investigation Report, NYSDEC notified Gannett Fleming during telephone discussions that the Department is not in agreement with the conclusions and recommendations presented in the report. NYSDEC has not provided written comments that explain the details or basis of their conclusions and has not afforded Cooper the courtesy of an opportunity to meet with the Department to discuss the NYSDEC's evaluation. We are simply requesting a meeting to receive and understand the DEC s opinion which would be in the best interest of all parties to ensure that the available data record from the site and the surrounding area is presented and discussed in its entirety, and to identify and evaluate any discrepancies in opinion. This will result in a better understanding between the parties and a more cohesive approach moving forward. The series of e-mails are provided below for your reference. We appreciate your cooperation in this matter and look forward to scheduling a meeting. Please contact us at your earliest convenience. Thank you Vincent Frisina, P.E., R.E.P. To discuss. AD 11/09/2011: On a discussion with J. Kolleeny and V. Brevdo it was decided to grant a meeting. AD 11/16/2011: Was copied

**COOPER TANK (Continued)** **S111010800**

on the following e-mail from J. Kolleeny of DEC: Mr. Frisina: I'd like to suggest Tuesday November 22, 2011 at 10:30 A.M. as a potential day and time for your requested meeting. Please let me know if you are available to meet on that date and time. Also, please confirm that the subject matter for this meeting will be a technical discussion of the available data and their implications regarding the source of the contamination identified at the site, rather than a legal discussion of responsibility and liability. In other words, we are not planning to have an attorney present at this meeting. If you are planning to bring an attorney to discuss legal issues, I may have to reschedule the meeting so that our attorney can attend. As I mentioned in my earlier email, the due date for the Stipulation Agreement has been temporarily suspended pending the outcome of the meeting. Please let me know. Thanks, Jonathan Kolleeny Later in the day received a response from Mr. Frisina: Mr. Kolleeny, Thank you for arranging the meeting. We are confirming for Tuesday, November 22 @ 10:30am. Our intentions for discussion have always been and are technical and we are not having an attorney present. Thank you
---
---------- Vincent Frisina, P.E., R.E.P. AD 11/22/2011: I, J. Kolleeny and V. Brevdo met with RP's consultant Gannett Fleming to explain DEC s reasons for rejecting spill closure and to discuss what further actions might be appropriate. It was agreed that a remedial investigation work plan would be submitted for DEC review and approval, and that the deadline for return of the signed Stipulation agreement would be extended. Put site's priority as P1. AD 11/23/2011: Sent the following e-mail to Mr. Frisina: Dear Mr. Frisina: As it was discussed and agreed at the November 22, 2011 meeting, the new deadline for submission of the signed Stipulation Agreement by Cooper Tank is December 14, 2011. Thank you. Please contact me if you have any questions or comment. Sincerely, Ainura Doronova Stip is due December 14, 2011. AD 12/14/2011: A letter was submitted by DL Rothberg & Assiciates, P.C. to John Urda of DEC with a request for a 30-day extension of the deadline to submit the signed stipulation. A 15-day extention was granted. The new deadline for submission of the signed Stipulation Agreement by Cooper Tank is December 30, 2011. 12/23/2011: Received the following e-mail from DL Rothberg & Associates, P.C. saying: Ms. Doronova: Attached please find a copy of correspondence in the above matter to John Urda, Esq. from Debra Rothberg, Esq. on behalf of 215 Moore Street, Inc. , which was sent by Federal Express yesterday. Sandra K. Leber, Esq. 1065 Avenue of the Americas 19th Floor New York, New York 10018 (212) 714-1212 (tel.) skl@rothberglaw.com Will review. AD 01/06/2012: Reviewed the letter. DL Rothberg & Associates, P.C. ask to revise one paragraph in the Stip. Diccussed it with J. Kolleeny. Revised the Stip and sent it to J. Urda for review. The revised Stip was sent to DL Rothberg & Associates, P.C. on January 9, 2012. 01/11/2012: Received a signed Stip. Prepared a memo for the Stip for L. Oliva of DEC. Sent it to J. Kolleeny for review. AD 01/12/2012: Submitted the Stip and memo to L. Oliva for RD signature. AD 01/26/2012: Received a fully executed Stip from J. Urda. He will forward the Stip to the RP. DL PDF copy of the Stip with a CAP to eDocs. Submission of a RAWP is due March 6, 2012. AD 03/05/2012: Received the following e-mail from V. Frisina: Ms. Doronova, As per the referenced STIP Agreement regarding Spill #1100020, attached please find the Remedial Action Work Plan for your review and approval. Please contact me with any comments or questions. We are available to meet with you to discuss

**COOPER TANK (Continued)** **S111010800**

this RAWP at your convenience. Vincent Frisina, P.E., R.E.P. DL the RAP to eDocs. Will review. AD 03/13/2012: Reviewed the RAP. The scope of work of this RAP will be conducted in three phases, including investigation, a remedial injection program, and performance monitoring. A feasibility test proposed in the RAP consist of advancement of three soil borings right next to the wells MW-SE-7, MW-SE-9 and MW-SE-11, as reports states to evaluate physical and chemical soil parameters for the development and refinement of the remedial injection strategy and to determine the amount of chemical oxidant needed. One composite soil sample will be collected from each boring. A subsurface injection program will utilize: 1) RegenOx injections to address an approximate 20 x20 area of primary concern that exhibited the highest concentration of gasoline COCs in groundwater via 6 injection points; 2) ORC injections to address an approximate 60 x60 area of secondary concern that surrounds the primary area of concern via 49 injection points. A performance monitoring will include; baseline and quarterly groundwater monitoring and sampling of wells: MW-SE-7, MW-SE-9 and MW-SE-11 for VOCs and field parameters. GW contamination plume is not fully delineated at the site. More wells are needed. The test pit installation discussed on the meeting, next to the wall along White street was not proposed in the work plan. More wells should be included into proposed monitoring program (MW-SE-8 and MW-SE-10). Soil sampling intervals are not satisfactory. Two more soil samples per each soil borings should be collected, in addition to the proposed composite soil sample. No site plans with proposed location for RegenOx and ORC injections points are in the work plan. To request their submission. This RAP should be divided into two parts: remedial investigation part and remediation part. Each should be approved separately. To discuss the RAP with J. Kolleeny of DEC. AD 03/14/2012: Discussed the work plan with J. kolleeny of DEC. He agreed with the above-referenced comments to the work plan. called and left a message to V. Frisina. AD 03/15/2012: Received a conference call from V. Frisina. Explained to him DEC requirements for the work plan. Gannet agreed to install one more well to the north-west of MW-SE-7, to include MW-SE-8 into monitoring program and to divide RAWP into RIWP and RAP. Also they will look into feasibility of installation of one soil boring next to wall along the White street. Revised remedial investigation work plan will be re-submitted to DEC, with all required changes. AD 04/12/2012: Received an e-mail from GFE saying: Ms. Doronova, As per the referenced Stipulation Agreement regarding Spill # 1100020, we have attached the Remedial Action Work Plan for the 225 Moore Street property for your review and approval. This final version addresses NYSDEC s comments regarding the draft RAWP submitted on March 5, 2012. Please call if you have any questions. Manfred W. Bohms, P.E. - Project Manager Gannett Fleming Engineers, P.C. Will review. AD 04/17/2012: Reviewed the revised work plan. Gannet added one more well to the north-west of MW-SE-7, as was reqired on the March 15, 2012 conference call, but they failed to include MW-SE-8 into monitoring program and advanceof one soil boring next to wall along the White street. Discussed the revised work plan with J. Kolleeny of DEC. This work plan cannot be approved as it is. DEC required changes should be incorporated into the revised WP. AD 04/18/2012: Called and had a conference call discussion of the submitted revised WP with Gannet. Gannet argued addition of MW-SE-8 into their monitoring program, stating that contamination detected in the MW-8, which is

**COOPER TANK (Continued)** **S111010800**

located on the sidewalk along White Street, is from an off-site sourse. Told them that installation of the additional soil boring next to wall along the White street will either support or disprove statement regarding off-site contamination in MW-8. Required to re-submit revised remedial investigation work plan to DEC, with all required changes. Submission is due May 4, 2012. AD 05/04/2012: Received the following e-mail from M. Bohms of Gannet: Ms. Doronova, We are pleased to submit this revised Remedial Action Work Plan for 225 Moore Street, Brooklyn, NY on behalf of Cooper Tank and Welding Corp. This revised work plan addresses NYSDEC s comments regarding the RAWP that was submitted to NYSDEC on April 12, 2012. Please call if you have any questions. Manfred W. Bohms, P.E. - Project Manager Will review. AD 05/08/2012: Reviewed the revised work plan. Gannet made all required by DEC changes to the work plan, adding well MW-SE-8 into their monitoring program, and proposing to advance additional soil boring next to wall along the White street with collection of soil samples. Discussed the RAP with J. Kolleeny of DEC. Will issue an approval letter. AD 05/09/2012: Issued an approval letter to Ms. Cooper. DL pdf copy of the letter to eDocs. The summary report is due in three months. AD 08/29/2012: Had a conference call with Gannet. They performed suppemental investigation and collected soil and groundwater samples. Remedial injections will be performed in fall. Requested to submit recent data. Later in the day received the following e-mail from S. Narod of Gannet: Ms Doronova, As requested, please find attached the soil and groundwater data from our feasibility study and the site figure for your reference. The remedial injection event is scheduled to start on 9/17/12. Please contact us if you have any questions or if you require further information. Thank you. Will review. AD 11/15/2012: Received the following e-mail from Mr. Frisina: Ainura Attached please find our status report regarding the remedial action progress on NYSDEC Spill # 1100020. Please contact me with any comments or questions. Vincent Frisina, P.E., R.E.P. - Vice President/Director of Environmental Services DL the report to eDocs. Will review AD 12/21/2012: Reviewed the report. It states that Gannett Fleming Engineers implemented remedial injection program at Cooper, 225 Moore Street, Brooklyn, NY from September 17 through September 28, 2012. The scope of work involved a subsurface injection program that utilized two phases of injection; In-situ Chemical Oxidation (ISCO) to address an approximate 20 x20 area of primary concern that exhibited the highest concentrations of COCs in groundwater, and ORC to address an approximate 60 x60 area of secondary concern that surrounds the primary AOC. prior the injections Gannet implemented Feasibility Testing and Baseline Analysis. Soil borings required for feasibility testing were advanced on July 23, 2012. Feasibility testing included the chemical analysis of soil collected from four boring locations (SB-SE-12, FB-1, FB-2, and FB-3) and groundwater from four monitoring wells (MW-SE-7, MW-SE-9, MW-SE-11, and MW-SE-12) to determine the volume and concentration of ISCO and ORC required to remediate the AOC. In addition to the feasibility testing parameters, groundwater samples were collected from the four monitoring wells and MW-SE-8 on the sidewalk to the east of Lot 47 for VOC.analysis to provide a baseline to determine the future effectiveness of the remedy. Groundwater sampling was performed on August 7, 2012. The remedial work was performed from September 17 through September 28, 2012 under oversight by GF. Each injection location was excavated by hand to a minimum depth of at least 5 feet BGS, then backfilled to 1 foot BGS

**COOPER TANK (Continued)** **S111010800**

using the excavated soils, and sealed with concrete prior to injection. As per the RAWP, performance monitoring will be conducted to monitor the effectiveness of the remedial action. The monitoring will be conducted in January, 2013, approximately three months after completion of the remedial injection event, and in April 2013 thereafter. A total of two performance monitoring sampling events are scheduled to evaluate the effectiveness of the remedial action. Following each performance monitoring event, a letter report will be prepared by GF and provided to NYSDEC to detail the results of the groundwater quality. AD 05/31/2013: Sent an e-mail to Mr. Frisina with a request to submit a missing January 2013 GW Monitoring Report by June 7, 2013. AD 06/03/2013: Received an e-mail from Mr. Frisina that report will be submitted by the deadline. AD 06/07/2013: Received the following e-mail from V. Frisina: Ainura Attached please find the groundwater monitoring report incorporating both quarterly results from the remedial action regarding the referenced Cooper Tank spill case. Please contact me with any comments or questions. We are available at your convenience to meet with you and discuss this report. Vincent Frisina, P.E., R.E.P. - Vice President/Director of Environmental Services DL the report to eDocs. No hard copy was submitted. Will review. AD 08/01/2013: Reviewed the report. It includes groundwater analytical results from the first and second quarterly groundwater sampling events which followed completion of the remedial injection at the site which was conducted from September 17 through September 28, 2012. Baseline groundwater sampling was performed on August 7, 2012. This analyses provides a baseline to determine the effectiveness of the remedy. Groundwater samples were collected from four on-site monitoring wells (MW-SE-7, MW-SE-9, MW-SE-11, and MW-SE-12) and off-site MW-SE-8 on the sidewalk to the east of Lot 47. The NYSDEC approved remedial action consisted of the subsurface injection of 2,400 gallons of RegenOx solution and 1,150 gallons of ORC Advanced solution via 45+ injection points that required extensive hand-clearing due to safety considerations in a complex and cumbersome utility grid. This remedy was implemented in September 2012 in accordance with manufacturer s specifications. Performance monitoring was conducted to evaluate the effectiveness of the remedial action described above. The first quarterly performance monitoring event was conducted on January 8, 2013, approximately three months after completion of the remedial injection event. The second quarterly performance monitoring event was conducted on April 18, 2013, approximately six months after completion of the remedial injection event. Groundwater samples during both groundwater monitoring events were collected from the four on-site monitoring wells (MW-SE-7, MW-SE-9, MW-SE-11, and MW-SE-12) and off-site MW-SE-8. GW data (TVOC in ppb): August 2012 January 2013 April 2013 MW-7 14,746 5,178 7,258 MW-8 1,972 1,237 1,425 MW-9 544 1,191 11 MW-11 118 24 28 MW-12 114 ND ND Free product: Free product had not been detected on or off-site in any of the historical investigations conducted by GF, was not detected during baseline sampling, and was not detected during these most recent post-remedial groundwater monitoring events. Conclusions: GES states in the report that GW data demonstrates that the injection strategy was successful in reducing VOCs levels in GW on site. They also claim that data from previous investigations conducted by GF on behalf of Cooper provided evidence of an off-site source of petroleum contamination, not yet remediated, that continues to impact groundwater quality on White Street adjacent to Cooper. Although benzene concentrations in onsite groundwater have

**COOPER TANK (Continued)** **S111010800**

been reduced by Cooper s injection program, the concentrations remain elevated, strongly suggesting a fresh or continuing source according to GES. They state that Cooper has demonstrated that other than the Sanborn map illustrating a pre-1981 historical presence of an UST no such petroleum source exists on its property nor has Cooper ever stored/used gasoline since their property ownership. Recommendations: Based on the remedial efforts completed by Cooper to remediate groundwater quality within Lot 47 of 225 Moore Street and the substantial improvement in groundwater quality demonstrated in this report, and an offsite source claim, the consultant concludes that no further investigation or remedial action for these soils or groundwater is warranted. GF is requesting that no further action be required by Cooper for conditions associated with Spill # 1100020 and that this Spill case be closed. Off-site source claim was thoroughly discussed and rejected by DEC on a November 2011 meeting with Cooper Tank and their consultant. Levels of TVOCs in GW are still very high. Not enough time passed since chemical injections to evaluate its effectiveness. More GW sampling and monitoring is needed. Will discuss the site with J. Kolleeny of DEC. AD 08/08/2013: Discussed the site with J. Kolleeny. Will issue a letter requiring more post-remediation GW monitoring well MW-6 (sidewalk well) should be included into monitoring program. AD 08/13/2013: Issued and sent a letter to A. Cooper of Cooper Tank. DL pdf copy of the letter to eDocs. AD 10/22/2013: Received the following e-mail from V. Frisina: Ainura, Attached please find our Third Quarterly Post-Remediation Performance Monitoring Letter Report as per your 8/13/2013 request. Please contact us should you require any clarification. Vincent Frisina, P.E., R.E.P. - Vice President/Director of Environmental Services Gannett Fleming - 100 Crossways Park West, Suite 300, Woodbury, NY 11797 t 516.364.4140 x1323 - c 516.491.6541 - vfrisina@gfnet.com DL the report to eDocs. Will review. AD 11/22/2013: Reviewed the report. It states that a third quarterly performance monitoring event was conducted on September 25, 2013, approximately eleven months after completion of the remedial injection. Groundwater samples during the 1/8/2013 and 4/18/2013 groundwater monitoring events were collected from the four on-site monitoring wells (MW-SE-7, MW-SE-9, MW-SE-11, and MW-SE-12) and off-site well MW-SE-8. As requested by NYSDEC, groundwater samples during the 9/25/2013 groundwater monitoring event were collected from two on-site monitoring wells (MW-SE-7 and MW-SE-9) and off-site monitoring wells MW-SE-6 and MW-SE-8. Groundwater samples were analyzed for VOCs listed in Table 2 of CP-51 SCG, by USEPA Method 8260. The consultant states that , groundwater analytical results from September 2013 sampling for off-site well MW-SE-8 demonstrated an increase from the August 2012 baseline sampling in total BTEX compounds (398%), total measured VOCs (192%), and Benzene (386%). Free product had not been detected on or off-site in any of the historical investigations conducted by GF, was not detected during baseline sampling, and was not detected during the three post-remedial groundwater monitoring events. The consultant concludes that the injection strategy was successful in substantially reducing target Constituents of Concern (COC s) on site. Gannet Flemind continue with their claim for off-site source of contamination saying that current groundwater analytical data from off-site well MW-SE-8 provide evidence of an offsite source of petroleum contamination, not yet remediated, that continues to impact groundwater quality on White Street adjacent to Cooper. As requested by NYSDEC, GF will complete a

**COOPER TANK (Continued)** **S111010800**

fourth quarterly post-remedial groundwater sampling event in approximately three months. AD 01/29/2014: Received the following e-mail from V. Frisina: Ainura, Attached please find our Fourth Quarterly Post-Remediation Performance Monitoring Letter Report regarding NYSDEC Spill No. 1100020 On behalf of Cooper Tank and Welding Corporation, 225 Moore Street, Brooklyn, NY. Please contact me with any comments or for any further clarification. Thank you. Vincent Frisina, P.E., R.E.P. DL the report to eDocs. Will review. AD 03/18/2014: Reviewed the report. It states that a fourth quarterly groundwater monitoring event was conducted on December 20, 2013. Groundwater samples were collected from two on-site monitoring wells (MW-SE-7 and MW-SE-9) and two off-site monitoring wells MW-SE-6 and MW-SE-8. Free product had not been detected on or off-site in any of the historical investigations conducted by GF, was not detected during baseline sampling, and was not detected during the four post-remedial groundwater monitoring events. GW data (TVOC in ppb): August 2012 January 2013 April 2013 December 2013 MW-7 14,746 5,178 7,258 106 MW-8 1,972 1,237 1,425 264 MW-9 544 1,191 11 157 MW-11 118 24 28 NS MW-12 114 ND ND NS MW-6 139 Conclusions and Recommendations: The groundwater data presented herein demonstrates that the injection strategy was successful in substantially reducing target COC s on and offsite, and creating groundwater conditions that are favorable for aerobic biodegradation of target COC s. Documentation presented from previous investigations conducted by GF on behalf of Cooper provided evidence of an offsite source of petroleum contamination that has impacted groundwater quality on White Street adjacent to Cooper. Cooper has demonstrated that other than the Sanborn map illustrating a pre-1981 historical presence of an UST, no such petroleum source exists on its property nor has Cooper ever stored/used gasoline since their property ownership. Based on the best practical efforts completed by Cooper to remediate groundwater quality within Lot 47 of 225 Moore Street and the substantial improvement in groundwater quality on and offsite demonstrated in this report, GF concludes that no further investigation or remedial action for these soils or groundwater is warranted by Cooper. GF is requesting that no further action be required by Cooper for conditions associated with Spill # 1100020 and that this Spill case be closed. There was a significant decrease in TVOCs in two wells: MW-SE-7 (from 7,258ppb to 106ppb)and MW-SE-8 (from 1425ppb to 264ppb). The levels of contamination could be fluctuating and not final. Additional sampling may be needed. AD 03/2014: Left a message to Mr. Frisina. AD 05/30/2014: Received an e-mail from Mr. Frisina requesting regarding DEC's decision on spill case closure recommendation. AD 06/05/2014: Discussed with J. Kolleeny the latest GW data. It was decided that additional GW sampling is needed for historically most contaminated well MW-SE-7. called and spoke with Mr. Frisina and sent him the following e-mail: Vincent, The report was reviewed and discussed with my supervisor. Since there was a sharp decrease in TVOCs in well MW-SE-7, DEC requires to perform one additional sampling of this particular well for gasoline related compounds to ensure decreasing trend of levels of contamination. Feel free to contact me if you have any questions or comments. Sincerely, Ainura Doronova AD 07/24/2014: Received the following e-mail from V. Frisina: Ainura Attached please find our Fifth Post-Remediation Performance Monitoring Letter Report regarding the referenced Spill Case in response to your June 5, 2014 request for additional sampling. Please contact me with any comments/questions. Thank you Vincent Frisina, P.E., R.E.P. Vice

**COOPER TANK (Continued)** **S111010800**

President/Director of Environmental Services Will review. AD 08/06/2014: Reviewed the report. It states that as per the June 5, 2014 request from NYSDEC, a fifth performance monitoring event was conducted on June 12, 2014, approximately 20 months after completion of the remedy. The June 12, 2014 performance monitoring event required sampling from only one monitoring well (MW-SE-7) in AOC-1. Groundwater samples during all sampling events were consistently laboratory analyzed for the VOC s listed in Table 2 of CP-51 SCG, by USEPA Method 8260. Free product had not been detected on or off-site in any of the historical investigations conducted by GF, was not detected during baseline sampling, and was not detected during the fifth post-remedial groundwater monitoring event. Groundwater analytical results from MW-SE-7 within the primary Area Of Concern (AOC- 1) demonstrate a 93% reduction in Benzene (3,300 ug/L in August 2012 to 240 ug/L in June 2014), 96% reduction in BTEX compounds (11,290 ug/L in August 2012 to 432 ug/L in June 2014), and 96% reduction in total VOC s (14,746 ug/L in August 2012 to 650 ug/L in June 2014). Conclusions and Recommendations: According to Gannet, groundwater data demonstrate that the injections were successful in reducing VOCs on and offsite, and creating groundwater conditions that are favorable for aerobic biodegradation of target compounds. Cooper has demonstrated that other than the Sanborn map illustrating a pre-1981 historical presence of an UST, no such petroleum source exists on its property nor has Cooper ever stored/used gasoline since their property ownership. Gannet concludes that no further investigation or remedial action for these soils or groundwater is warranted. Gannet is requesting that no further action be required by Cooper for conditions associated with Spill # 1100020 and that this Spill case be closed. Will discuss with J. Kolleeny. AD 08/08/2014: Received the following e-mail from Mr. Frisina. Ainura If you are available this morning I would like to have a brief conversation regarding the referenced spill case at 215 Moore Street, Brooklyn. The property will potentially be sold soon and I need to know the potential for closing the spill based on the recent data we submitted and any issues that may impact the property transaction. I am available this morning except between 11am-12pm. We have call with our client at 11am and preferably would like to speak with you prior to 11am so we have information for our client. Please respond with your availability. Thank you Vincent Frisina, P.E., R.E.P. Vice President/Director of Environmental Services Spoke with Mr. Frisina. Explained to him that there is big probability that a residual soil contamination remains in some parts of the property. If it will be confirmed during site developmet it has to be remediated/removed. Told him that a potential buyer should be informed about residual contamination and need for further cleanup. Mr. Frisina assured me that the buyer is aware of the situation with the site conditions. He will confirm the buyer's plans for the property (commercial or residential) and will get back with info. AD 08/08/2014: Received the following e-mail from Mr. Frizina: Ainura As follow-up to our conversation this morning please be advised that the 215 Moore Street, Brooklyn property is currently zoned M-1 & M-2 manufacturing which allows commercial and industrial development. It is our understanding that a zoning change is not in process and the potential purchaser does not have plans to change the property s zoned use. Please contact us if you require any further information at this time. We look forward to hearing from you regarding our request for spill closure. Vincent Frisina, P.E., R.E.P. - Vice

**COOPER TANK (Continued)** **S111010800**

President/Director of Environmental Services Gannett Fleming - 100 Crossways Park West, Suite 300, Woodbury, NY 11797 t 516.364.4140 x1323 - c 516.491.6541 - vfrisina@gfnet.com Discussed the site with J. Kolleeny. AD 08/12/2014: Called and spoke with Mr. Frisina. Clarified some detailes regaring sale of the property. Asked if a letter of acknowlegement can be provided from the buyer regarding the site conditiona and possible further remediation. Mr. Frisina will get back to DEC with this info. AD 09/18/2014: received the following e-mail from Mr. Frisina: Ainura As per our discussions regarding Spill Case #1100020, attached please find the correspondence you requested from the property buyer. You should have also received this correspondence directly from the buyer 215 Moore Street Acquisition LLC. We trust that this correspondence will suffice and the Department will issue closure. Please contact me if you require any additional information. Thank you Vincent Frisina, P.E., R.E.P. - Vice President/Director of Environmental Services Gannett Fleming - 100 Crossways Park West, Suite 300, Woodbury, NY 11797 t 516.364.4140 x1323 - c 516.491.6541 - vfrisina@gfnet.com Excellence Delivered As Promised Gannett Fleming is ISO 9001:2008 Certified. www.gannettfleming.com Will review the attached letter. AD 09/19/2014: Revied the letter of acknowledgement from 215 Moore Street Acquisition LLC. In this letter they state that their company is aware of the potential petroleum soil impacts beneath the site building and that if the contamination is discovered during the site redevelopment, the contaminated soil will be properly handled and disposed off-site. Discussed the site closure request with J. Kolleeny. Groundwater analytical results from the site most contaminated well MW-SE-7 demonstrated a 93% reduction in Benzene (3,300 ug/L in August 2012 to 240 ug/L in June 2014), 96% reduction in BTEX compounds (11,290 ug/L in August 2012 to 432 ug/L in June 2014), and 96% reduction in total VOC s (14,746 ug/L in August 2012 to 650 ug/L in June 2014). No free product was detected in any of the site wells. Based on the remedial actions performed (few rounds of in-situ chemical injections) and most recent GW data provided, it was decided to approve spill closure request. issued and sent a spill closure letter to Ms. Cooper. Case closed. AD"

Remarks: "during installation of a water main by NYC DDC in 2001, found contaminated soil along the side of the property (spill #: 9911504). as per sanborn maps, Lot 47 had gasoline tank which could be the source of contamination under the street."

All Materials:

| | |
|---|---|
| Site ID: | 447385 |
| Operable Unit ID: | 1197541 |
| Operable Unit: | 01 |
| Material ID: | 2193846 |
| Material Code: | 0009 |
| Material Name: | gasoline |
| Case No.: | Not reported |
| Material FA: | Petroleum |
| Quantity: | Not reported |
| Units: | Not reported |
| Recovered: | Not reported |
| Oxygenate: | Not reported |

**A5 South < 1/8 0.012 mi. 64 ft.** | **COOPER TANK & WELDING COR**
**215 MOORE STREET**
**BROOKLYN, NY** | **NY LTANKS** | **S106385393**
**N/A**

**Site 5 of 9 in cluster A**

**Relative: Higher**

**Actual: 18 ft.**

LTANKS:

| | |
|---|---|
| Spill Number/Closed Date: | 0312904 / 2011-06-06 |
| Facility ID: | 0312904 |
| Site ID: | 305294 |
| Spill Date: | 2004-02-23 |
| Spill Cause: | Tank Test Failure |
| Spill Source: | Commercial/Industrial |
| Spill Class: | D4 |
| Cleanup Ceased: | Not reported |
| SWIS: | 2401 |
| Investigator: | hrpatel |
| Referred To: | USTS REMOVED, ORC , GW MONTIORING- JUNE 07 |
| Reported to Dept: | 2004-02-23 |
| CID: | 444 |
| Water Affected: | Not reported |
| Spill Notifier: | Tank Tester |
| Last Inspection: | Not reported |
| Recommended Penalty: | False |
| Meets Standard: | True |
| UST Involvement: | True |
| Remediation Phase: | 0 |
| Date Entered In Computer: | 2004-02-23 |
| Spill Record Last Update: | 2011-06-09 |
| Spiller Name: | SHARIMA RYAN |
| Spiller Company: | COOPER TANK & WELDING COR |
| Spiller Address: | 215 MOORE STREET |
| Spiller County: | 001 |
| Spiller Contact: | SHARIMA RYAN |
| Spiller Phone: | (845) 348-6355 |
| Spiller Extention: | Not reported |
| DEC Region: | 2 |
| DER Facility ID: | 246620 |
| DEC Memo: | "Prior to Sept, 2004 data translation this spill Lead_DEC Field was VOUGHT TTF letter sent 3/8/2004 Sangesland spoke to consultant (Sharima Ryan) with RND Services. They have pulled the tank and pulled approx 220 tons of contaminated soil. The soil is staged on site pending the return of lab results. End point samples were taken from the pit. A report with all work done will be forwarded to the DEC soon . 3/15/04-Vought-Spill transferred from Rommel to Vought. 9/12/05 - Obligado - file transferred from Vought to obligado 1/20/06 - Obligado - Review UST Closure Report, submitted by Sharima Ryan (845-348-6355) at RND Services Inc, August 4, 2004. On 2/25/04 one 1080 gallon diesel UST was excavated. 7 inches of residual product was removed from the UST and drummed for disposal. Excavation was observed to be visually contaminated with separate phase petroleum beneath western edge of UST. Minimal amount of produt was recovered. 220 tons of contaminated soil were removed. Final screening of the excavation indicated that some residual soil contamination may have remained in the excavation and that the groundwater may have been affected . Excavation was 23.5 ft by 18/7 ft by 11 feet deep, where gw encountered. Before excavation was backfilled on 3/2/04, 60 lbs of ORC was applied and slurried in the injection. 4 6-inch diameter sump wells were installed, screed 5 to 12 ft below grade. Seven post |

**COOPER TANK & WELDING COR (Continued)** **S106385393**

excavation sidewall samples were collected. Notable soil results in ppb: PE2 - 120 benzene, 6500 ethylbenzene, 33700 xylenes, PE5 - 14000 napthalene, 1930 xylenes Report recomends collection of one ground water sample. Called Sharima, left message to call DEC. 1/24/06 - Obligado - Called Adrian Cooper left message to call back the DEC. Send letter requiring GW sample. Due date of 3/1/06. 3/23/06 - Obligado - Called Adrian Cooper. Spoke with David Hillcoat. He said he is working with RND and they collected a sample and they will contact me. 3/28/06 - Obligado - Called RND Shamira Ryan, said they have been retained to do the work and would have the results by 4/28/06. 6/5/06 - Obligado - Reviewed Gw Sampling report. GW impacts in excess of standards in one ground water sample- MW4. Sent letter requiring sampling of all accessible ground water wells. Due date 9/5/06. 9/28/06 - Obligado - Called Sharima Ryan at RND. Left message to call the DEC. 10/23/06 - Obligado - Spoke to Sharima Ryan. They have not been able to sample yet, but they have been retained to do the work. Expects to do the sampling within 2 weeks and submit in 6 weeks. 12/4/06 - Obligado - Received 1 Quarterly Monitoring report. All 4 monitoring wells were sampled on 11/1/06. No LNAPL detected. Minor exceedences of ground water standards in 3 of 4 monitoring wells. BTEX - from ND (MW3) to 28 ppb (MW1). Napthalene 25 (MW3) to 72 ppb (MW24). Max total VOCs 137 ppb. 1/10/07 - Sent letter to Cooper requiring 2 additional rounds of sampling. follwoing additioanl sampling a petition for closure may be submitted with sensitive receptor survey. 1/17/07 - Obligado - Spoke with Sharima Ryan, they need an additional month to do the sampling. They will sample in March and submit the report by April. 4/27/07 - Obligado - Review April 07 monitoring report. minor VOC exceedences. max VOCs 123 ppb in MW2. No product detected. 11/19/07 - Obligado - I was informed by Kumar Patel that there was another spill in the vicinity of this site, sp#9911504, in which contaminated soil was found in a NYC utility excavation at the intersection of Moore and White St. I called Sharima Ryan to see what was the status of the most recent sampling report. She said it was completed and she was reviewing it. I told her the Department needed a more complete site plan of the entire cooper property to show where the excavation is in relation to the intersection where the spill was found. She said she will go out to the site the week after Thanksgiving. 2/22/08 - Obligado - Review the January 17, 2008 monitoring report. GW levels of VOCs in all wells are in <100 ppb range, similar to previous sampling. Call Sharima Ryan to make sure she makes a gw flow determination for the sensitive receptor survey. The UST area is 250 ft from the corner of White and Moore street. 07/09/10-Hiralkumar Patel. while investigation spill near 236 Moore Street, found soil and groundwater contamination. based on groundwater flow direction, this contamination could be coming from the subject site. reviewed all previous documents from DDC regarding soil investigation as part of new water main installation in 2000/2001:
*-*-*-

**COOPER TANK & WELDING COR (Continued)** **S106385393**

encountered between the depths of 7 to 10 ft bg <---------- -
elevated PID readings (more than 1,000 ppm) detected in borings
SB-3/MW-3 at approx. 9 to 15 ft bg, but no soil sample was collected
- found SVOC contamination in soil sample from boring SB-3 at depth
4-4.5 ft - VOC contamination found in groundwater sample from well
MW-3 (max: 232 ppb of Xylene) - found Trichloroethene (19 ppb) in
groundwater sample from MW-3 results of sample from boring SB-3/MW-3
----------soil----------groundwater 4-4.5 ft
approx. 9 ft Acetone----------955
Benzene----------4
Toluene----------6
Ethylbenzene----------142
Xylene----------232
1,2,4-Trimethylbenzene----------185
1,3,5-Trimethylbenzene----------148
Naphthalene----------89
Trichloroethene----------19 07/20/01
Contaminated Soil Removal, Transport and Disposal: - total of 29
boring were installed - soil samples collected at 0-4 ft and 4-8 ft
in each boring - found VOC contamination in WM-1, WM-8, WM-10, WM-15
and WM-18 only, no VOC contamination in other samples - found SVOC
contamination in almost all samples (could be back-fill material) -
boring logs are not available - boring WM-18 showed very high
contamination in sample at 4-8 ft range - boring WM-18 was installed
in close area from previous boring SB-3/MW-3 during Dec. 1999, but
boring WM-19, between the SB-3 and WM-18, is clean and this boring
WM-19 is very close to previous boring SB-3 <--------- soil
analyticals:
----------WM-1--------WM-8--------WM-10--------WM-
15--------WM-18
Benzene----------500*
--------404----------281----------500*---------500*
Toluene----------500*
----------500*-------6,177
Ethylbenzene----------5,344----------95----------578--------2,
795------243,510
Xylene----------2,333---------104----------946--------1,
000------277,760
1,2,4-Trimethylbenzene------12,670----------2,
562------237,050
1,3,5-Trimethylbenzene---------728----------1,
484-------43,390
Naphthalene----------15,490---------126----------103-------29,
585------528,820 01/09/02 Spill Investigation report: (this report
was prepared as flash fire occured in excavation near building 236
Moore Street) - two soil and one water sample collected from
excavation soil results (VOCs by method 8015):
----------White-1----------White-2
Benzene----------3,180----------1,250
Toluene----------5,620----------63,800
Ethylbenzene----------48,700----------2,540
Xylene----------224,000----------112,980 TPH
Gasoline------3,610,000---------5,590,000 TPH
Diesel----------583----------247 soil results (VOCs by
method 8260):
----------white-1-------white-2----------limit 8.1
ft 8.3 ft

**COOPER TANK & WELDING COR (Continued)** **S106385393**

Acetone----------76,000--------158,000----------200
Trichloroethene----------20,000----------700
Tetrachloroethene----------20,000----------1,400
Naphthalene----------15,800----------13,000
Ethylbenzene----------23,300---------27,500---------5,500
1,2,4-Trimethylbenzene-----95,200---------62,600--------10,000
1,3,5-Trimethylbenzene----105,000----------3,300
Xylene----------125,000---------52,400---------1,200
*-*-*-

**COOPER TANK & WELDING COR (Continued)** **S106385393**

measured at 5.29 ft bg in MW-1, 5.33 ft bg in MW-2, 5.26 ft bg in MW-3 and 5.5 ft in MW-4 - no free phase product found in any well - minor VOC contamination found in all four wells (maximum 67 ppb Naphthalene in MW-4) 7) 10/16/07: groundwater sample report (third round): - all wells sampled on 07/19/07 - water was measured at 4.20 ft bg in MW-1, 4.23 ft bg in MW-2, 4.09 ft bg in MW-3 and 4.36 ft in MW-4 - no free phase product found in any well - minor VOC contamination found in all four wells (maximum 76 ppb Naphthalene in MW-1) 8) 07/03/08: Sensitive Receptor Survey: - as per this report, wells in tank excavation were installed to approx. depth of 8 ft bg (but initial tank closure report says wells were installed to 12 ft bg) - groundwater flow in the general area is expected to be west by southwest toward the East River (site-specific groundwater flow direction was never defined) - previous tank was located about 250 ft away from the building corner at the intersection of Moore street and White street tank company could be using degreaser which could be source of TCE and PCE found in previous samples.
+-+-+-

**COOPER TANK & WELDING COR (Continued)** **S106385393**

spryan@rndservicesinc.com 07/13/10-Hiralkumar Patel. 9:01 AM:- received call from Ms. Ryan. informed her about required investigation. 07/15/10-Hiralkumar Patel. 11:51 PM:- sent letter to Mr. Cooper requiring Phase I, soil/gw delineation (via monitoring wells) around previously removed diesel UST and soil/gw investigation (via soil borings) in southeast corner of the property (as DDC found contamination under sidewalk near that corner). letter emailed to Mr. Hillcoat and Ms. Ryan. 12:27 PM:- received email from Mr. Hillcoat. he requested extension to submit report. 07/23/10-Hiralkumar Patel. 9:25 AM:- spoke with Mr. Hillcoat. informed him that deadline can be extended if project is in progress. Mr. Hillcoat mentioned that RND will visit site on 07/26/10 for further evaluation. Mr. Hillcoat also mentioned that they are using 35 gal aboveground drum of ZEP Z Green solution to clean metals before painting. 08/02/10-Hiralkumar Patel. 11:52 AM:- received call from Vincent from Gannett Fleming Engineers, consultant hired for future work. they are reviewing available information and will submit Phase I and work plan. he requested a deadline extension. asked him to send email with new proposed date. Vincent Frisina Gannett Fleming Engineers Ph. (516) 364-4140 Ext 1323 (516) 491-6541 (C) Fax (516) 921-1565 email: vfrisina@gfnet.com 08/04/10-Hiralkumar Patel. 1:21 PM:- received letter from Vincent requesting time extension until 09/30/10 to submit Phase I and investigation work plan. 08/06/10-Hiralkumar Patel. 11:35 AM:- sent email to Vincent approving time extension and asked to submit Phase I report and investigation work plan by end of 09/30/10. email copied to Mr. Hillcoat. 09/28/10-Hiralkumar Patel. 3:15 PM:- received email from Vincent with copy of Phase I and work plan. abstract of Phase I: - subject property is approx. 18 ft above mean sea level - depth to groundwater at the site is approx. 10 to 15 ft bg - nearest water body is Newtown Creek, which is located 0.39 mile from the subject site to the northeast - East river is located approx. 1.5 miles from the site to the west - according to sanborn map from 1933, the subject site included 70-car capacity garage with associated gasoline tank - according to sanborn map from 1933, surrounding properties included: auto painting, junk yards (one junkyard includes a gasoline tank), 50-car capacity garage with associated gasoline tank, 40-car capacity garage with associated gasoline tank, a filling station with three gasoline tanks, small ice cream factory - according to sanborn map from 1951, site had two private garages - according to sanborn map from 1951, the ice cream factory in neighbourhood was replaced with a 40-car capacity garage with associated gasoline tank - according to sanborn map from 1965, trucking garage in neighbourhood was replaced with an auto repair shop and private garage and the junk yard in neighbourhood was replaced with a parking lot - according to sanborn map from 1979, parking lot in neighbourhood was converted to auto wrecking Vincent proposed to install four borings: one in each corner of the property. he also proposed to convert these borings into 2 inch wells and collect two soil and one groundwater sample from each boring. the proposed work plan is not acceptable, as proposed borings are more than 200 ft away from previous tank location and from each other. also, the proposed work plan doesn't include the work schedule. 09/30/10-Hiralkumar Patel. 2:57 PM:- sent email to Vincent. asked him to submit block/lot numbers of adjacent properties which included junk yards, garage, auto repair shop, gasoline tanks, filling station etc. also, asked him to submit a revised work plan including installation of minimum of three wells within 20 ft distance from the former tank location and installation

**COOPER TANK & WELDING COR (Continued)** **S106385393**

of boring(s) in southeast corner of the property. informed Vincent that revised work plan must include a work schedule. asked Vincent to submit required documents by end of 10/08/10. email copied to Mr. Hillcoat. 10/04/10-Hiralkumar Patel. 2:11 PM:- received message from Vincent. 10/05/10-Hiralkumar Patel. 2:30 PM:- left message for Vincent. 10/08/10-Hiralkumar Patel. 10:44 AM:- spoke with Vincent. he mentioned that to find out block/lot numbers of all properties in neighbourhood with history of junk yard/garage/gasoline tanks etc. will require lots of effort and it will be time consuming. aksed Vincent to find out these block/lot numbers, if possible, quickly. informed Vincent that the department may require these block/lot numbers after reviewing results of Phase II report. also, asked him to install well within 20 ft distance from the former tank location. Vincent mentioned that they want to keep well location proposed in property corners and will add wells around tank. also asked to collect at least one groundwater sample in southeast corner of the property and couple of soil borings around that area. asked Vincent to submit work plan by end of 10/12/10. 10/12/10-Hiralkumar Patel. 1:07 PM:- received email from Vincent including revised work plan. Vincent propose to install total of eight borings (three around former tanks, three in southeastern corner, one in northeastern and one in northwestern corner) and six of these borings (three around former tanks, one in southeastern corner, one in northeastern corner and one in northwestern corner) will be converted into 2 inch diameter wells. two soil samples will be collected from each borings. all soil and groundwater samples will be analyzed for full list VOCs + chlorinated solvents and STARS 8270. Vincent also mentioned that after defining site specific groundwater flow direction, they will look for potential off-site sources listed in phase I report (junk yards/gas station/gasoline takns/garage etc.) 1:45 PM:- sent work plan approval letter to Mr. Cooper and asked to submit report by end of 11/30/10. letter emailed to Mr. Hillcoat and Vincent. 11/22/10-Hiralkumar Patel. 2:26 PM:- received email from Vincent. due to holidays, he will submit report by 12/10/10. 12/10/10-Hiralkumar Patel. 3:48 PM:- received email from Vincent with report. abstract: - site lies approx. 18 ft above mean sea level - found groundwater from approx. 5.7 to 9.5 ft bg (9.18 to 10.97 ft above mean sea level) - well survey indicated a predominant groundwater flow direction of north-northeast <----- - installed eight borings: three borings were advanced within 20 ft of the former UST location, three within the site's southeastern corner, one in site's northeastern corner and one in site's northwestern corner - six of these borings, exclusive of two within the southeastern corner, were convereted to monitoring wells - 2 inch diameter wells were installed with 10 ft of screen - each boring was advanced to approx. 5 ft below the groundwater interface - two soil samples were collected from each borings: one with highest PID or representative of upper soil horizon and second sample from deepest dry zone - during borings, groundwater was found below 6 ft depth, so screens were installed from 5 ft depth, but after a week, water was found above the screen level in wells around the former diesel UST - no odors or sheen observed on water in any well - based on groundwater flow direction, well MW-NE-7 is downgradient from the former diesel tank area - based on water elevation data, groundwater in well MW-UST-1 was found 1.7 ft deeper than well MW-UST-2 and these two wells are about 25-30 ft apart from each other <-------- - found VOC contamination (Xylene: 1,440, 1,2,4-Trimethylbenzene: 16,000 ppb) in soil sample from SB-UST-3S

**COOPER TANK & WELDING COR (Continued)** **S106385393**

(6-8.75 ft bg) only, no contamination found in sample SB-UST-3D (8.75-10 ft bg) - no VOC contamination found in any other soil sample - found SVOC contamination only in samples SB-SE-6D (5-5.75 ft bg), SB-NE-7S (2-6 ft bg) and SB-UST-2S (4-6 ft bg); backfill material found in all borings - no chlorinated compounds found in any soil sample <---------- - found minor VOC contamination (maximum 110 ppb of Ethylbenzene) in groundwater sample from well SB-SE-6 in southeast corner of the property (close to 236 Moore Street) - found chlorinated compounds (TCE - 8.4 ppb, PCE - 19 ppb) in groundwater sample from MW-NW-8, well installed in northwest corner of the property <---------- - no PID readings found in borings SB-UST-2, SB-NE-7 and SB-NW-8 - minor PID readings found in SB-UST-1 (max 65.5 ppm at 6-8 ft) and SB-UST-3 (max 80.1 at 8.75-10 ft) - heavy PID readings and strong odors noticed in borings installed in southeast corner (towards the 236 Moore Street) except boring SB-SE-4 where refusal found at 8 ft depth PID readings in SB-SE-5 and SB-SE-6 (depth in ft and PID in ppm): boring------water-----PID starting-------PID at-------highest PID---------PID at depth depth water table with depth boring end SB-SE-5-------6--------86.7 at 6-7--------86.7--------1,426 at 14-15----1,426 at 14-15 SB-SE-6-------6--------50.1 at 6-7--------50.1--------1,221 at 12-13----1,221 at 12-13 - in both borings in southeast corner, soil samples were collected above water table where no PID was recorded and no soil sample collected below water table where more than 1,000 ppm recorded on PID and strong odors noted 12/22/10-Hiralkumar Patel. 4:14 PM:- spoke with Vincent. due to 1.7 ft difference in water table in wells MW-UST-1 and MW-UST-2 and due to well screen about 3.7 ft below water table in well MW-UST-1, asked Vincent to re-survey and re-sample all six wells. 4:19 PM:- left message for Mr. Hillcoat requiring re-survey and re-sampling of all wells. 4:43 PM:- sent email to Mr. Hillcoat requiring re-survey and re-sampling of all six wells. asked him to analyze water samples for CP-51 list + chlorinated compounds. email copied to Vincent. 12/23/10-Hiralkumar Patel. 3:29 PM:- received email from Mr. Hillcoat. he mentioned that Vincent will submit schedule for re-survey and re-sampling in first week of January. 01/06/11-Hiralkumar Patel. 11:04 PM:- received message from Vincent. 11:55 PM:- spoke with Vincent. he inquired about what needs to be done: re-survey or gauging only. asked him to re-survey all wells to confirm previous data. 02/08/11-Hiralkumar Patel. 10:05 AM:- sent email to Vincent inquiring updates regarding re-survey and re-sampling of all existing wells on the property. email copied to Mr. Hillcoat. 10:12 AM:- received email from Vincent. he will submit amended report by 02/10/11. 02/11/11-Hiralkumar Patel. 3:06 PM:- received email from Vincent including report. all wells were re-surveyed and re-sampled. groundwater found flowing towards south-southeast direction. minor VOC contamination found in well MW-3 (near former diesel tank) and MW-6 (in southeast corner). during re-survey, found about 2 ft of difference in water table in wells MW-7 and MW-8. minor changes observed in reamining wells. there is still about 1.5 ft difference in water level in wells MW-1 and MW-2. 4:36 PM:- spoke with Vincent. as two different groundwater flow direction found, asked him to regauge wells again. Vincent mentioned that he did re-gauging last week and found groundwater flow direction returning to the northeast direction as found in first round. Vincent also mentioned that wells MW-7 and MW-8 are located in backyard where most of the snow was and some may have melted and raised the water table. asked Vincent to send summary letter with the result of third

**COOPER TANK & WELDING COR (Continued)** **S106385393**

gauging event. 02/15/11-Hiralkumar Patel. 2:30 PM:- spoke with Mr. Hillcoat. Mr. Hillcoat mentioned that previous diesel tanks had direct fill and there was no dispenser island, but they were using hand pump to fill tanks on machinery. based on available information and based on groundwater flow fluctuation, asked him to investigate soil and groundwater under the Moore Strete sidewalk which will cover the south side of the previous diesel tanks. also asked him to find out location of gasoline tank which is reported on 1933 Sanborn Map. 2:58 PM:- left message for Vincent to submit result of third gauging event. 3:04 PM:- sent email to Mr. Hillcoat requiring soil/groundwater investigation under the Moore street sidewalk, south of the former diesel tank area. also asked him to find out location of the former gasoline tank which is reported on the 1933 Sanborn Map. asked Mr. Frisina to submit schedule for additional investigation by 02/25/11. email copied to Vincent. 02/16/11-Hiralkumar Patel. 9:32 AM:- left message for Mr. Hillcoat. 9:39 AM:- received call from Vincent inquiring how many borings needed on Moore street sidewalk, south of the former diesel tanks. asked him to install about 3 to 4 borings on sidewalk and convert one of the boring into permanent well. asked him to collect soil and groundwater samples from each boring. as chlorinated compounds were not found in groundwater samples from wells around the former diesel tank area, asked him to analyze new soil/groundwater samples for STARS VOCs only and not for chlorinated solvents, except a groundwater sample from a well that will be installed on the sidewalk. asked Vincent to send site map with proposed boring locations. 3:50 PM:- received email from Vincent including result of third gauging event. during re-gauging on 02/04/11, groundwater found flowing towards the East. 02/17/11-Hiralkumar Patel. 2:36 PM:- received email from Vincent. he mentioned that the lot # 47 (on which the sanborn maps shows gasoline tank) was occupied by truck rental firm up until 1981. Cooper Tank baught this lot # 47 in Nov. 1981. Vincent also sent copy of deed document. Vincent mentioned that cooper only conducted welding operation on this lot. reviewed Phase I. garage with capacity of 70 cars was located on lot 47, which is at the intersection of White Street and Moore Street, from 1933 to 1979. reviewed old NYC DDC reports for spill #: 9911504. - as per report dated 12/20/1999, more than 1,000 ppm was recorded on PID from 11 to 15 ft depth in boring SB-3 which was installed next to Cooper Tank; groundwater found at about 9 ft depth; found TCE (18.9 ppb) and PCE (6.2 ppb) in groundwater sample from SB-3; no borings were done by Mr. Farhi's property; two borings were done close to former ice-cream factory and no contmaination found - during further investigation by NYC DDC, heavy soil contamination was found in soil sample at 4-8 ft depth (borings MW-1, MW-15 and MW-18) in the northwestern corner of the intersection of the White Street and Moore Street; these borings were installed on western sidewalk of White Street, along lot # 47 of Cooper tank where gasoline tank was located 02/18/11-Hiralkumar Patel. 10:12 AM:- received message from Mr. Hillcoat. he mentioned that they baught a lot in 1981 and then between 1981 and 1984, on-site structures were demolished and the current structure was built. 3:52 PM:- received email from Vincent including work plan from additional investigation. 02/28/11-Hiralkumar Patel. discussed with DEC Austin. based on history of gasoline tank on lot # 47 and soil contamination found by NYC DDC along lot # 47, Austin mentioned that further investigation is needed at the site. 11:55 AM:- sent email to Vincent and informed him to wait for work plan approval as currently

**COOPER TANK & WELDING COR (Continued)** **S106385393**

reviewing old data. email copied to Mr. Hillcoat. 03/02/11-Hiralkumar Patel. discussed with DEC Mark and DEC Austin. 03/22/11-Hiralkumar Patel. 11:02 AM:- sent email to Mr. Hillcoat and Vincent requesting a meeting. 03/24/11-Hiralkumar Patel. scheduled a meeting in office at 3 PM on 03/31/11. 03/31/11-Hiralkumar Patel. after reviewing old data and historical use of the property, requires soil investigation on south side of the former diesel tank area (on north sidewalk of Moore Street - based on contamination found in SB-UST-3) and soil/groundwater investigation on Lot 47 and west sidewalk of White Street near Lot 47 (based on gasoline tanks on Lot 47). investigation on Lot 47 and outside of Lot 47 must include installation of minimum of three monitoring wells and complete horizontal and vertical delineation (as found high PID at 14 ft depth in SB-SE-5 and SB-SE-6). 2:30 PM:- met with Mr. Hillcoat, Vincent and Mr. Inyard (Gannett Fleming) in office. based on available information, asked Mr. Hillcoat to investigate soil under the north sidewalk of Moore Street (south of former diesel tank area). asked him to install two soil borings (instead of three as proposed in work plan dated 02/18/11) down to water table and collect soil and groundwater sample. also discussed about historical gasoline tank on Lot 47. based on soil sample results during NYC DDC work in the street and gasoline tank on lot 47, asked Mr. Hillcoat for soil and groundwater investigation inside the property (on lot 47) and also on the west sidewalk of White Street (along lot 47). informed Mr. Hillcoat that the Department requires minimum of three monitoring wells inside the lot 47 and these wells must be installed around the location of former gasoline tanks. Mr. Hillcoat mentioned that they will do GPR survey to locate old tank location, but if could not find it, they will use location showed on Sanborn Map (which is along the south wall of building on lot 47). also asked for soil and groundwater investigation along the west sidewalk of White street as DDC found contamination in 1999/2000. suggest Mr. Hillcoat to install two more wells on the west sidewalk of White street as they will have all equipments on-site for investigation. asked to collect two soil samples (one with the highest PID and one deepest clean) and groundwater samples from each borings/wells. asked to continue delineation below water table, if finds contamination below water table. asked to analyze all soil and groundwater samples via full list of VOCs and STARs list of SVOCs for the first round of sampling. if finds any chlorinated solvents, then further investigation is needed. if no other VOCs found other than STARs VOCs then future samples can be analyzed for STARs list only. informed Mr. Hillcoat that a new spill number will be generated for the site because of suspected gasoline contamination. 3:29 PM:- sent work plan approval letter to Mr. Hillcoat. asked him for investigation under the north sidewalk of the Moore Street (south of the former diesel tank area). asked him to install soil boring at the proposed SB-UST4 and SB/MW-UST-5 locations. suggested him to install a monitoring well at SB/MW-UST-5 for future monitoring, if needed. asked to submit investigation report by 05/06/11. letter emailed to Mr. Hillcoat and Vincent. 04/20/11-Hiralkumar Patel. 3:22 PM:- received call from Vincent. they have scheduled boring/well installation in middle of next week (04/27 or 04/28). they will install one permanent well and will collect groundwater sample once well developed. 05/02/11-Hiralkumar Patel. 2:06 PM:- received call from Vincent. they installed boring/well on south side of former diesel tank area and will submit report by end of 05/25/11. 05/26/11-Hiralkumar Patel.

**COOPER TANK & WELDING COR (Continued)** **S106385393**

received report from Vincent (at 5:07 PM on 05/25/11). two borings installed on north sidewalk of Moore Street, south of former diesel tank area. less than 15 ppm recorded on PID. one soil sample at the highest PID reading was collected from each boring. one boring converted to a 2 inch permanent well with 10 ft screen from 2 to 12 ft bg. no VOC contamination found in soil samples. found some SVOC contamination in one soil sample where some coal found in soil. 7.9 ppb Benzene found in groundwater sample collected from well installed on sidewalk. report missing lab data. 06/06/11-Hiralkumar Patel. 2:22 PM:- received missing lab data. based on available information, case closed. 06/09/11-Hiralkumar Patel. 10:57 AM:- sent spill closure letter to Mr. Cooper. letter emailed to Mr. Hillcoat and Vincent. **refer to spill #: 0751350 and 1100020 also.**"

Remarks: "TEST WAS ALERT 1000, AND SHOWED A TANK TEST FAILURE, WILL FURTHER INVESTIGATE: "

All TTF:

| | |
|---|---|
| Facility ID: | 0312904 |
| Spill Number: | 0312904 |
| Spill Tank Test: | 1528991 |
| Site ID: | 305294 |
| Tank Number: | 1 |
| Tank Size: | 1000 |
| Material: | 0008 |
| EPA UST: | Not reported |
| UST: | Not reported |
| Cause: | Not reported |
| Source: | Not reported |
| Test Method: | 00 |
| Test Method 2: | Unknown |
| Leak Rate: | .00 |
| Gross Fail: | Not reported |
| Modified By: | Spills |
| Last Modified Date: | Not reported |

All Materials:

| | |
|---|---|
| Site ID: | 305294 |
| Operable Unit ID: | 878146 |
| Operable Unit: | 01 |
| Material ID: | 498079 |
| Material Code: | 0008 |
| Material Name: | diesel |
| Case No.: | Not reported |
| Material FA: | Petroleum |
| Quantity: | .00 |
| Units: | L |
| Recovered: | .00 |
| Oxygenate: | Not reported |

**A6 South < 1/8 0.015 mi. 80 ft.** | **CON EDISON**
**213 MOORE ST**
**BROOKLYN, NY 11206** | **NJ MANIFEST** | **S120677302**
**N/A**

**Site 6 of 9 in cluster A**

**Relative: Higher**

**Actual: 18 ft.**

NJ MANIFEST:

| | |
|---|---|
| EPA Id: | NYP004845372 |
| Mail Address: | IRVING PL 15TH FL NE |
| Mail City/State/Zip: | NEW YORK, NY 10003 |
| Facility Phone: | Not reported |
| Emergency Phone: | Not reported |
| Contact: | THOMAS TEELING |
| Comments: | Not reported |
| SIC Code: | Not reported |
| County: | NY047 |
| Municipal: | Not reported |
| Previous EPA Id: | Not reported |
| Gen Flag: | Not reported |
| Trans Flag: | Not reported |
| TSDF Flag: | Not reported |
| Name Change: | Not reported |
| Date Change: | Not reported |

Manifest:

| | |
|---|---|
| Manifest Number: | 014086216JJK |
| EPA ID: | NYP004845372 |
| Date Shipped: | 9/29/2015 |
| TSDF EPA ID: | NJD002200046 |
| Transporter EPA ID: | NJ0000027193 |
| Transporter 2 EPA ID: | Not reported |
| Transporter 3 EPA ID: | Not reported |
| Transporter 4 EPA ID: | Not reported |
| Transporter 5 EPA ID: | Not reported |
| Transporter 6 EPA ID: | Not reported |
| Transporter 7 EPA ID: | Not reported |
| Transporter 8 EPA ID: | Not reported |
| Transporter 9 EPA ID: | Not reported |
| Transporter 10 EPA ID: | Not reported |
| Date Trans1 Transported Waste: | Not reported |
| Date Trans2 Transported Waste: | Not reported |
| Date Trans3 Transported Waste: | Not reported |
| Date Trans4 Transported Waste: | Not reported |
| Date Trans5 Transported Waste: | Not reported |
| Date Trans6 Transported Waste: | Not reported |
| Date Trans7 Transported Waste: | Not reported |
| Date Trans8 Transported Waste: | Not reported |
| Date Trans9 Transported Waste: | Not reported |
| Date Trans10 Transported Waste: | Not reported |
| Date TSDF Received Waste: | Not reported |
| TSDF EPA Facility Name: | Not reported |
| QTY Units: | Not reported |
| Transporter SEQ ID: | Not reported |
| Transporter-1 Date: | Not reported |
| Waste SEQ ID: | Not reported |
| Waste Type Code 2: | Not reported |
| Waste Type Code 3: | Not reported |
| Waste Type Code 4: | Not reported |
| Waste Type Code 5: | Not reported |
| Waste Type Code 6: | Not reported |

**CON EDISON (Continued)** **S120677302**

| | |
|---|---|
| Date Accepted: | Not reported |
| Manifest Discrepancy Type: | Not reported |
| Data Entry Number: | Not reported |
| Was Load Rejected: | NEW YORK, NY 10003 |
| Reason Load Was Rejected: | Not reported |

---

**A7** **CON EDISON** **NY MANIFEST** **S118463008**
**South** **213 MOORE ST** **N/A**
**< 1/8** **BROOKLYN, NY 11206**
**0.015 mi.**
**80 ft.** **Site 7 of 9 in cluster A**

**Relative:**
**Higher**

**Actual:**
**18 ft.**

NY MANIFEST:

| | |
|---|---|
| Country: | USA |
| EPA ID: | NYP004845372 |
| Facility Status: | Not reported |
| Location Address 1: | 213 MOORE ST |
| Code: | BP |
| Location Address 2: | SB 16068 |
| Total Tanks: | Not reported |
| Location City: | BROOKLYN |
| Location State: | NY |
| Location Zip: | Not reported |
| Location Zip 4: | Not reported |

NY MANIFEST:

| | |
|---|---|
| EPAID: | NYP004845372 |
| Mailing Name: | CON EDISON |
| Mailing Contact: | DENNIS HUACON |
| Mailing Address 1: | 4 IRVING PL 15TH FL |
| Mailing Address 2: | Not reported |
| Mailing City: | NEW YORK |
| Mailing State: | NY |
| Mailing Zip: | 10003 |
| Mailing Zip 4: | Not reported |
| Mailing Country: | USA |
| Mailing Phone: | 2124603770 |

NY MANIFEST:

| | |
|---|---|
| Document ID: | Not reported |
| Manifest Status: | Not reported |
| seq: | Not reported |
| Year: | 2015 |
| Trans1 State ID: | NJ0000027193 |
| Trans2 State ID: | Not reported |
| Generator Ship Date: | 09/29/2015 |
| Trans1 Recv Date: | 09/29/2015 |
| Trans2 Recv Date: | Not reported |
| TSD Site Recv Date: | 10/01/2015 |
| Part A Recv Date: | Not reported |
| Part B Recv Date: | Not reported |
| Generator EPA ID: | NYP004845372 |
| Trans1 EPA ID: | Not reported |
| Trans2 EPA ID: | Not reported |
| TSDF ID 1: | NJD002200046 |
| TSDF ID 2: | Not reported |

**CON EDISON (Continued)** **S118463008**

| | |
|---|---|
| Manifest Tracking Number: | 014086216JJK |
| Import Indicator: | N |
| Export Indicator: | N |
| Discr Quantity Indicator: | N |
| Discr Type Indicator: | N |
| Discr Residue Indicator: | N |
| Discr Partial Reject Indicator: | N |
| Discr Full Reject Indicator: | N |
| Manifest Ref Number: | Not reported |
| Alt Facility RCRA ID: | Not reported |
| Alt Facility Sign Date: | Not reported |
| MGMT Method Type Code: | H110 |
| Waste Code: | Not reported |
| Waste Code: | Not reported |
| Waste Code: | Not reported |
| Waste Code: | Not reported |
| Waste Code: | Not reported |
| Waste Code: | Not reported |
| Quantity: | 2000 |
| Units: | P - Pounds |
| Number of Containers: | 1 |
| Container Type: | TT - Cargo tank, tank trucks |
| Handling Method: | T Chemical, physical, or biological treatment. |
| Specific Gravity: | 1 |
| Waste Code: | D008 |
| Waste Code 1_2: | Not reported |
| Waste Code 1_3: | Not reported |
| Waste Code 1_4: | Not reported |
| Waste Code 1_5: | Not reported |
| Waste Code 1_6: | Not reported |

Click this hyperlink while viewing on your computer to access
-1 additional NY MANIFEST: record(s) in the EDR Site Report.

---

**A8** **CON EDISON** **RCRA NonGen / NLR** **1019908395**
**South** **213 MOORE ST** **NYP004845372**
**< 1/8** **BROOKLYN, NY 11206**
**0.015 mi.**
**80 ft.** **Site 8 of 9 in cluster A**

**Relative:**
**Higher**

**Actual:**
**18 ft.**

RCRA NonGen / NLR:

| | |
|---|---|
| Date form received by agency: | 09/29/2015 |
| Facility name: | CON EDISON |
| Facility address: | 213 MOORE ST<br>BROOKLYN, NY 11206 |
| EPA ID: | NYP004845372 |
| Mailing address: | IRVING PL 15TH FL NE<br>NEW YORK, NY 10003 |
| Contact: | THOMAS TEELING |
| Contact address: | Not reported<br>Not reported |
| Contact country: | Not reported |
| Contact telephone: | 212-460-3770 |
| Contact email: | Not reported |
| EPA Region: | 02 |
| Classification: | Non-Generator |
| Description: | Handler: Non-Generators do not presently generate hazardous waste |

**CON EDISON (Continued)** **1019908395**

Handler Activities Summary:

| | |
|---|---|
| U.S. importer of hazardous waste: | No |
| Mixed waste (haz. and radioactive): | No |
| Recycler of hazardous waste: | No |
| Transporter of hazardous waste: | No |
| Treater, storer or disposer of HW: | No |
| Underground injection activity: | No |
| On-site burner exemption: | No |
| Furnace exemption: | No |
| Used oil fuel burner: | No |
| Used oil processor: | No |
| User oil refiner: | No |
| Used oil fuel marketer to burner: | No |
| Used oil Specification marketer: | No |
| Used oil transfer facility: | No |
| Used oil transporter: | No |

Historical Generators:

| | |
|---|---|
| Date form received by agency: | 09/29/2015 |
| Site name: | CON EDISON |
| Classification: | Small Quantity Generator |
| Violation Status: | No violations found |

---

**A9** **COOPER TANK RECYCLING** **NY SWF/LF** **S110367565**
**SW** **201-203 MOORE STREET** **N/A**
**< 1/8** **BROOKLYN, NY 11206**
**0.024 mi.**
**127 ft.** **Site 9 of 9 in cluster A**

**Relative:**
**Higher**

**Actual:**
**18 ft.**

SWF/LF:

| | |
|---|---|
| Flag: | INACTIVE |
| Region Code: | 2 |
| Phone Number: | 7184974431 |
| Owner Name: | Not reported |
| Owner Type: | Not reported |
| Owner Address: | Not reported |
| Owner Addr2: | Not reported |
| Owner City,St,Zip: | Not reported |
| Owner Email: | Not reported |
| Owner Phone: | Not reported |
| Contact Name: | Not reported |
| Contact Address: | Not reported |
| Contact Addr2: | Not reported |
| Contact City,St,Zip: | Not reported |
| Contact Email: | Not reported |
| Contact Phone: | Not reported |
| Activity Desc: | z Retired - Other - registration |
| Activity Number: | [24MG1] |
| Active: | No |
| East Coordinate: | 589820 |
| North Coordinate: | 4506492 |
| Accuracy Code: | 1 - No accuracy stated |
| Regulatory Status: | Registration |
| Waste Type: | Not reported |
| Authorization #: | 24MG1 |
| Authorization Date: | Not reported |
| Expiration Date: | Not reported |

**COOPER TANK RECYCLING (Continued)** **S110367565**

Operator Name: Not reported
Operator Type: Not reported
Laste Date: Not reported

---

**B10 ENE < 1/8 0.028 mi. 148 ft.** | **NYC DEPT OF ENV PROTECTION SHAFT 20B CONTRACT 545B BROOKLYN, NY 11368** | **RCRA-CESQG NY MANIFEST** | **1004762813 NYR000100735**

**Site 1 of 18 in cluster B**

**Relative: Lower**

**Actual: 17 ft.**

RCRA-CESQG:

| | |
|---|---|
| Date form received by agency: | 01/01/2007 |
| Facility name: | NYC DEPT OF ENV PROTECTION |
| Facility address: | SHAFT 20B CONTRACT 545B<br>305 SIEGEL ST<br>BROOKLYN, NY 11368 |
| EPA ID: | NYR000100735 |
| Mailing address: | HORACE HARDING EXP 4FLR 305 SI<br>EGEL ST<br>CORONA, NY 11368 |
| Contact: | EILEEN SCHNOCK |
| Contact address: | HORACE HARDING EXP 4FLR 305 SI<br>CORONA, NY 11368 |
| Contact country: | US |
| Contact telephone: | 718-595-7506 |
| Contact email: | Not reported |
| EPA Region: | 02 |
| Classification: | Conditionally Exempt Small Quantity Generator |
| Description: | Handler: generates 100 kg or less of hazardous waste per calendar month, and accumulates 1000 kg or less of hazardous waste at any time; or generates 1 kg or less of acutely hazardous waste per calendar month, and accumulates at any time: 1 kg or less of acutely hazardous waste; or 100 kg or less of any residue or contaminated soil, waste or other debris resulting from the cleanup of a spill, into or on any land or water, of acutely hazardous waste; or generates 100 kg or less of any residue or contaminated soil, waste or other debris resulting from the cleanup of a spill, into or on any land or water, of acutely hazardous waste during any calendar month, and accumulates at any time: 1 kg or less of acutely hazardous waste; or 100 kg or less of any residue or contaminated soil, waste or other debris resulting from the cleanup of a spill, into or on any land or water, of acutely hazardous waste |

Owner/Operator Summary:

| | |
|---|---|
| Owner/operator name: | NYCDEP |
| Owner/operator address: | 96-05 HORACE HARDING EXPWY<br>CORONA, NY 11368 |
| Owner/operator country: | US |
| Owner/operator telephone: | 718-595-7506 |
| Owner/operator email: | Not reported |
| Owner/operator fax: | Not reported |
| Owner/operator extension: | Not reported |
| Legal status: | Municipal |
| Owner/Operator Type: | Operator |
| Owner/Op start date: | 01/01/2001 |
| Owner/Op end date: | Not reported |

**NYC DEPT OF ENV PROTECTION (Continued)** **1004762813**

Owner/operator name: NYCDEP
Owner/operator address: 96-05 HORACE HARDING EXPWY
CORONA, NY 11368
Owner/operator country: US
Owner/operator telephone: 718-595-7506
Owner/operator email: Not reported
Owner/operator fax: Not reported
Owner/operator extension: Not reported
Legal status: Municipal
Owner/Operator Type: Owner
Owner/Op start date: 01/01/2001
Owner/Op end date: Not reported

Handler Activities Summary:
U.S. importer of hazardous waste: No
Mixed waste (haz. and radioactive): No
Recycler of hazardous waste: No
Transporter of hazardous waste: No
Treater, storer or disposer of HW: No
Underground injection activity: No
On-site burner exemption: No
Furnace exemption: No
Used oil fuel burner: No
Used oil processor: No
User oil refiner: No
Used oil fuel marketer to burner: No
Used oil Specification marketer: No
Used oil transfer facility: No
Used oil transporter: No

Historical Generators:
Date form received by agency: 01/01/2006
Site name: NYC DEPT OF ENV PROTECTION
Classification: Conditionally Exempt Small Quantity Generator

Date form received by agency: 02/25/2002
Site name: NYC DEPT OF ENV PROTECTION
Classification: Large Quantity Generator

Date form received by agency: 09/28/2001
Site name: NYCDEP - SHAFT 20B CONTRACT 545B
Classification: Large Quantity Generator

. Waste code: D000
. Waste name: Not Defined

. Waste code: D008
. Waste name: LEAD

Violation Status: No violations found

NY MANIFEST:
Country: USA
EPA ID: NYR000100735
Facility Status: Not reported
Location Address 1: 96-05 HORACE HARDING EXPWY
Code: BP

**NYC DEPT OF ENV PROTECTION (Continued)** **1004762813**

| | |
|---|---|
| Location Address 2: | Not reported |
| Total Tanks: | Not reported |
| Location City: | CORONA |
| Location State: | NY |
| Location Zip: | 11368 |
| Location Zip 4: | Not reported |

NY MANIFEST:

| | |
|---|---|
| EPAID: | NYR000100735 |
| Mailing Name: | NEW YORK CITY ENVIRONMENTAL PROTECTION |
| Mailing Contact: | JOHN MCLUSKEY |
| Mailing Address 1: | 96-05 HORACE HARDING EXPWY |
| Mailing Address 2: | Not reported |
| Mailing City: | CORONA |
| Mailing State: | NY |
| Mailing Zip: | 11368 |
| Mailing Zip 4: | Not reported |
| Mailing Country: | USA |
| Mailing Phone: | N/S |

NY MANIFEST:

| | |
|---|---|
| Document ID: | NJA5241800 |
| Manifest Status: | Not reported |
| seq: | 01 |
| Year: | 2006 |
| Trans1 State ID: | VTR000500090 |
| Trans2 State ID: | NYD980761191 |
| Generator Ship Date: | 06/07/2006 |
| Trans1 Recv Date: | 06/07/2006 |
| Trans2 Recv Date: | 06/15/2006 |
| TSD Site Recv Date: | 06/15/2006 |
| Part A Recv Date: | Not reported |
| Part B Recv Date: | Not reported |
| Generator EPA ID: | NYR000100735 |
| Trans1 EPA ID: | Not reported |
| Trans2 EPA ID: | 50060 |
| TSDF ID 1: | NJD002200046 |
| TSDF ID 2: | Not reported |
| Manifest Tracking Number: | Not reported |
| Import Indicator: | Not reported |
| Export Indicator: | Not reported |
| Discr Quantity Indicator: | Not reported |
| Discr Type Indicator: | Not reported |
| Discr Residue Indicator: | Not reported |
| Discr Partial Reject Indicator: | Not reported |
| Discr Full Reject Indicator: | Not reported |
| Manifest Ref Number: | Not reported |
| Alt Facility RCRA ID: | Not reported |
| Alt Facility Sign Date: | Not reported |
| MGMT Method Type Code: | Not reported |
| Waste Code: | U161 - METHYL ISOBUTYL KETONE |
| Waste Code: | Not reported |
| Waste Code: | Not reported |
| Waste Code: | Not reported |
| Waste Code: | Not reported |
| Waste Code: | Not reported |
| Quantity: | 00065 |

**NYC DEPT OF ENV PROTECTION (Continued)** **1004762813**

| | |
|---|---|
| Units: | P - Pounds |
| Number of Containers: | 001 |
| Container Type: | DM - Metal drums, barrels |
| Handling Method: | B Incineration, heat recovery, burning. |
| Specific Gravity: | 01.00 |
| Waste Code: | D002 - NON-LISTED CORROSIVE WASTES |
| Waste Code: | Not reported |
| Waste Code: | Not reported |
| Waste Code: | Not reported |
| Waste Code: | Not reported |
| Quantity: | 00009 |
| Units: | P - Pounds |
| Number of Containers: | 001 |
| Container Type: | DF - Fiberboard or plastic drums (glass) |
| Handling Method: | T Chemical, physical, or biological treatment. |
| Specific Gravity: | 01.00 |
| Waste Code: | D002 - NON-LISTED CORROSIVE WASTES |
| Waste Code: | Not reported |
| Waste Code: | Not reported |
| Waste Code: | Not reported |
| Waste Code: | Not reported |
| Quantity: | 00060 |
| Units: | P - Pounds |
| Number of Containers: | 001 |
| Container Type: | DF - Fiberboard or plastic drums (glass) |
| Handling Method: | T Chemical, physical, or biological treatment. |
| Specific Gravity: | 01.00 |
| Waste Code: | U070 - 0-DICHLOROBENZENE |
| Waste Code: | Not reported |
| Waste Code: | Not reported |
| Waste Code: | Not reported |
| Waste Code: | Not reported |
| Quantity: | 00050 |
| Units: | P - Pounds |
| Number of Containers: | 001 |
| Container Type: | DF - Fiberboard or plastic drums (glass) |
| Handling Method: | B Incineration, heat recovery, burning. |
| Specific Gravity: | 01.00 |

Click this hyperlink while viewing on your computer to access
-1 additional NY MANIFEST: record(s) in the EDR Site Report.

---

**B11** **CON EDISON** **NJ MANIFEST** **S120667066**
**ENE** **WHITE & SEIGAL ST** **N/A**
**< 1/8** **BROOKLYN, NY 11207**
**0.028 mi.**
**148 ft.** **Site 2 of 18 in cluster B**

**Relative:**
**Lower**

**Actual:**
**17 ft.**

NJ MANIFEST:

| | |
|---|---|
| EPA Id: | NYP004729323 |
| Mail Address: | IRVING PL, 15TH FL NE |
| Mail City/State/Zip: | NEW YORK, NY 10003 |
| Facility Phone: | Not reported |
| Emergency Phone: | Not reported |
| Contact: | THOMAS TEELING |
| Comments: | Not reported |
| SIC Code: | Not reported |

**CON EDISON (Continued)** **S120667066**

| | |
|---|---|
| County: | NY047 |
| Municipal: | Not reported |
| Previous EPA Id: | Not reported |
| Gen Flag: | Not reported |
| Trans Flag: | Not reported |
| TSDF Flag: | Not reported |
| Name Change: | Not reported |
| Date Change: | Not reported |

Manifest:

| | |
|---|---|
| Manifest Number: | 007748242FLE |
| EPA ID: | NYP004729323 |
| Date Shipped: | 2/9/2015 |
| TSDF EPA ID: | NJD991291105 |
| Transporter EPA ID: | MAD039322250 |
| Transporter 2 EPA ID: | Not reported |
| Transporter 3 EPA ID: | Not reported |
| Transporter 4 EPA ID: | Not reported |
| Transporter 5 EPA ID: | Not reported |
| Transporter 6 EPA ID: | Not reported |
| Transporter 7 EPA ID: | Not reported |
| Transporter 8 EPA ID: | Not reported |
| Transporter 9 EPA ID: | Not reported |
| Transporter 10 EPA ID: | Not reported |
| Date Trans1 Transported Waste: | Not reported |
| Date Trans2 Transported Waste: | Not reported |
| Date Trans3 Transported Waste: | Not reported |
| Date Trans4 Transported Waste: | Not reported |
| Date Trans5 Transported Waste: | Not reported |
| Date Trans6 Transported Waste: | Not reported |
| Date Trans7 Transported Waste: | Not reported |
| Date Trans8 Transported Waste: | Not reported |
| Date Trans9 Transported Waste: | Not reported |
| Date Trans10 Transported Waste: | Not reported |
| Date TSDF Received Waste: | Not reported |
| TSDF EPA Facility Name: | Not reported |
| QTY Units: | Not reported |
| Transporter SEQ ID: | Not reported |
| Transporter-1 Date: | Not reported |
| Waste SEQ ID: | Not reported |
| Waste Type Code 2: | Not reported |
| Waste Type Code 3: | Not reported |
| Waste Type Code 4: | Not reported |
| Waste Type Code 5: | Not reported |
| Waste Type Code 6: | Not reported |
| Date Accepted: | Not reported |
| Manifest Discrepancy Type: | Not reported |
| Data Entry Number: | Not reported |
| Was Load Rejected: | NEW YORK, NY 10003 |
| Reason Load Was Rejected: | Not reported |

**B12 ENE < 1/8 0.028 mi. 148 ft.** | **CON EDISON MANHOLE 55948**
**SIEGEL ST & WHITE ST**
**BROOKLYN, NY 11206** | **RCRA NonGen / NLR**
**NY MANIFEST** | **1010326516**
**NYP004141586**

**Site 3 of 18 in cluster B**

**Relative: Lower**

**Actual: 17 ft.**

RCRA NonGen / NLR:

| | |
|---|---|
| Date form received by agency: | 08/30/2006 |
| Facility name: | CON EDISON MANHOLE 55948 |
| Facility address: | SIEGEL ST & WHITE ST<br>BROOKLYN, NY 11206 |
| EPA ID: | NYP004141586 |
| Mailing address: | 4 IRVING PL, RM 828<br>NEW YORK, NY 10003 |
| Contact: | PAUL WALSH |
| Contact address: | 4 IRVING PL, RM 828<br>NEW YORK, NY 10003 |
| Contact country: | US |
| Contact telephone: | 212-580-8383 |
| Contact email: | Not reported |
| EPA Region: | 02 |
| Classification: | Non-Generator |
| Description: | Handler: Non-Generators do not presently generate hazardous waste |

Handler Activities Summary:

| | |
|---|---|
| U.S. importer of hazardous waste: | No |
| Mixed waste (haz. and radioactive): | No |
| Recycler of hazardous waste: | No |
| Transporter of hazardous waste: | No |
| Treater, storer or disposer of HW: | No |
| Underground injection activity: | No |
| On-site burner exemption: | No |
| Furnace exemption: | No |
| Used oil fuel burner: | No |
| Used oil processor: | No |
| User oil refiner: | No |
| Used oil fuel marketer to burner: | No |
| Used oil Specification marketer: | No |
| Used oil transfer facility: | No |
| Used oil transporter: | No |

Historical Generators:

| | |
|---|---|
| Date form received by agency: | 08/29/2006 |
| Site name: | CON EDISON |
| Classification: | Not a generator, verified |
| | |
| Date form received by agency: | 08/28/2006 |
| Site name: | CON EDISON |
| Classification: | Unverified |
| | |
| Violation Status: | No violations found |

NY MANIFEST:

| | |
|---|---|
| Country: | USA |
| EPA ID: | NYP004141586 |
| Facility Status: | Not reported |
| Location Address 1: | MH55948-SEIGEL ST & WHITE ST |
| Code: | BP |
| Location Address 2: | Not reported |

**CON EDISON MANHOLE 55948 (Continued)** **1010326516**

| | |
|---|---|
| Total Tanks: | Not reported |
| Location City: | BROOKLYN |
| Location State: | NY |
| Location Zip: | Not reported |
| Location Zip 4: | Not reported |

NY MANIFEST:

| | |
|---|---|
| EPAID: | NYP004141586 |
| Mailing Name: | CONSOLIDATED EDISON |
| Mailing Contact: | FRANKLYN MURRAY |
| Mailing Address 1: | 4 IRVING PL RM 828 |
| Mailing Address 2: | Not reported |
| Mailing City: | NEW YORK |
| Mailing State: | NY |
| Mailing Zip: | 10003 |
| Mailing Zip 4: | Not reported |
| Mailing Country: | USA |
| Mailing Phone: | 2124602808 |

NY MANIFEST:

| | |
|---|---|
| Document ID: | NYE1319778 |
| Manifest Status: | Not reported |
| seq: | 01 |
| Year: | 2006 |
| Trans1 State ID: | NYD006982359 |
| Trans2 State ID: | Not reported |
| Generator Ship Date: | 04/25/2006 |
| Trans1 Recv Date: | 04/25/2006 |
| Trans2 Recv Date: | Not reported |
| TSD Site Recv Date: | 04/26/2006 |
| Part A Recv Date: | Not reported |
| Part B Recv Date: | Not reported |
| Generator EPA ID: | NYP004141586 |
| Trans1 EPA ID: | 18887JU |
| Trans2 EPA ID: | Not reported |
| TSDF ID 1: | NYD077444263 |
| TSDF ID 2: | Not reported |
| Manifest Tracking Number: | Not reported |
| Import Indicator: | Not reported |
| Export Indicator: | Not reported |
| Discr Quantity Indicator: | Not reported |
| Discr Type Indicator: | Not reported |
| Discr Residue Indicator: | Not reported |
| Discr Partial Reject Indicator: | Not reported |
| Discr Full Reject Indicator: | Not reported |
| Manifest Ref Number: | Not reported |
| Alt Facility RCRA ID: | Not reported |
| Alt Facility Sign Date: | Not reported |
| MGMT Method Type Code: | Not reported |
| Waste Code: | B007 - OTHER MISCELLANEOUS PCB WASTES |
| Waste Code: | Not reported |
| Waste Code: | Not reported |
| Waste Code: | Not reported |
| Waste Code: | Not reported |
| Waste Code: | Not reported |
| Quantity: | 00116 |
| Units: | K - Kilograms (2.2 pounds) |

**CON EDISON MANHOLE 55948 (Continued)** **1010326516**

Number of Containers: 002
Container Type: DM - Metal drums, barrels
Handling Method: L Landfill.
Specific Gravity: 01.00

Click this hyperlink while viewing on your computer to access
-1 additional NY MANIFEST: record(s) in the EDR Site Report.

---

**B13** **MANHOLE 272** **NY Spills** **S104789816**
**ENE** **SEGAL ST/WHITE ST** **N/A**
**< 1/8** **BROOKLYN, NY**
**0.028 mi.**
**148 ft.** **Site 4 of 18 in cluster B**

**Relative:**
**Lower**

**Actual:**
**17 ft.**

SPILLS:

| | |
|---|---|
| Spill Number/Closed Date: | 0007325 / 2001-11-28 |
| Facility ID: | 0007325 |
| Facility Type: | ER |
| DER Facility ID: | 68789 |
| Site ID: | 73009 |
| DEC Region: | 2 |
| Spill Cause: | Unknown |
| Spill Class: | C4 |
| SWIS: | 2401 |
| Spill Date: | 2000-09-22 |
| Investigator: | JHOCONNE |
| Referred To: | Not reported |
| Reported to Dept: | 2000-09-22 |
| CID: | 389 |
| Water Affected: | Not reported |
| Spill Source: | Unknown |
| Spill Notifier: | Affected Persons |
| Cleanup Ceased: | Not reported |
| Cleanup Meets Std: | False |
| Last Inspection: | Not reported |
| Recommended Penalty: | False |
| UST Trust: | False |
| Remediation Phase: | 0 |
| Date Entered In Computer: | 2000-09-22 |
| Spill Record Last Update: | 2001-11-28 |
| Spiller Name: | UNKNOWN |
| Spiller Company: | Unknown |
| Spiller Address: | UNKNOWN |
| Spiller Company: | 999 |
| Contact Name: | CALLER |
| DEC Memo: | "Prior to Sept, 2004 data translation this spill Lead_DEC Field was O'CONNELL Con Ed e2mis #133535 Notes: 9-21-00 1pint unknown oil on 200gal water in manhole. Sample returned <1ppm PCB. Cleanup completed by double washing with slix. Liquids removed by tanker, solids by vactor. No leaking equipment. No sump." |
| Remarks: | "CALLER REPORTING A SPILL OF MATERIAL FROM UNK SOURCE CONED#133535 SAMPLES TAKEN CLEAN UP PENDING NO WATERWAYS EFFECTED APPEARS TO BE CONTAINED" |

All Materials:

| | |
|---|---|
| Site ID: | 73009 |
| Operable Unit ID: | 828181 |

**MANHOLE 272 (Continued)** **S104789816**

| | |
|---|---|
| Operable Unit: | 01 |
| Material ID: | 544870 |
| Material Code: | 0066A |
| Material Name: | unknown petroleum |
| Case No.: | Not reported |
| Material FA: | Petroleum |
| Quantity: | 1.00 |
| Units: | G |
| Recovered: | .00 |
| Oxygenate: | Not reported |

---

**B14** **MANHOLE 55948** **NY Spills** **S104881132**
**ENE** **SIEGEL ST/WHITE ST** **N/A**
**< 1/8** **BROOKLYN, NY**
**0.028 mi.**
**148 ft.** **Site 5 of 18 in cluster B**

**Relative:**
**Lower**

**Actual:**
**17 ft.**

SPILLS:

| | |
|---|---|
| Spill Number/Closed Date: | 0010460 / 2005-12-20 |
| Facility ID: | 0010460 |
| Facility Type: | ER |
| DER Facility ID: | 111164 |
| Site ID: | 128904 |
| DEC Region: | 2 |
| Spill Cause: | Equipment Failure |
| Spill Class: | C4 |
| SWIS: | 2401 |
| Spill Date: | 2000-12-18 |
| Investigator: | JHOCONNE |
| Referred To: | Not reported |
| Reported to Dept: | 2000-12-18 |
| CID: | 382 |
| Water Affected: | Not reported |
| Spill Source: | Commercial/Industrial |
| Spill Notifier: | Responsible Party |
| Cleanup Ceased: | Not reported |
| Cleanup Meets Std: | False |
| Last Inspection: | Not reported |
| Recommended Penalty: | False |
| UST Trust: | False |
| Remediation Phase: | 0 |
| Date Entered In Computer: | 2000-12-18 |
| Spill Record Last Update: | 2005-12-20 |
| Spiller Name: | SAME |
| Spiller Company: | CON ED |
| Spiller Address: | 4 IRVING PLACE |
| Spiller Company: | 001 |
| Contact Name: | JIMMY FOX |
| DEC Memo: | "Prior to Sept, 2004 data translation this spill Lead_DEC Field was FOLEY 7/2/04: spill submitted for closure - request denied. No info on repair given. Also discrepancy on spill amount. (JHO) ~~~~~~~~~~~~~~~~~~~ e2mis no. 134814: 2 gallons of oil and approx. 800 gallons of water. Source of spill is a joint which is dripping at a rate of 5 drops per min. Chem Lab will be notified to take samples. Cleanup pending test results. Sample ID No. 0011799 PCB 1 ppm. CLEANUP CHECKLIST Amount spilled/discovered: 356 GAL Source/cause of spill: LEAK IN BYPASS PIPE X Placed drip plan. X Removed/recovered |

**MANHOLE 55948 (Continued)** **S104881132**

liquid/solids. X Removed visible traces of oil. X Washed stained areas. X Name of contractor S & D Cleanup completed on Date 12-21-00 Time 07:00 In an effort to close this spill, the manhole was reinspected by Tranmission Operations (J. Daly, 94648), on 5/2/05. No oil was observed in the manhole. No irregularities or active leak observed. By virtue of this re-inspection, we are resubmitting this spill for closure. M. Pillig, 86856, 5/2/05"

Remarks: "leak from feeder 702 caused spill on 800 gals of water in manhole. clean up pending. con ed 134-814. "

All Materials:

| | |
|---|---|
| Site ID: | 128904 |
| Operable Unit ID: | 831589 |
| Operable Unit: | 01 |
| Material ID: | 544360 |
| Material Code: | 0541A |
| Material Name: | dielectric fluid |
| Case No.: | Not reported |
| Material FA: | Petroleum |
| Quantity: | 2.00 |
| Units: | G |
| Recovered: | .00 |
| Oxygenate: | Not reported |

---

**B15**
**ENE**
**< 1/8**
**0.028 mi.**
**148 ft.**

**CON EDISON**
**WHITE & SEIGAL ST**
**BROOKLYN, NY 11207**

**NY MANIFEST** **S117739795**
**N/A**

**Site 6 of 18 in cluster B**

**Relative:**
**Lower**

**Actual:**
**17 ft.**

NY MANIFEST:

| | |
|---|---|
| Country: | USA |
| EPA ID: | NYP004729323 |
| Facility Status: | Not reported |
| Location Address 1: | WHITE ST & SEIGEL ST |
| Code: | BP |
| Location Address 2: | MH206 |
| Total Tanks: | Not reported |
| Location City: | BROOKLYN |
| Location State: | NY |
| Location Zip: | 11215 |
| Location Zip 4: | Not reported |

NY MANIFEST:

| | |
|---|---|
| EPAID: | NYP004729323 |
| Mailing Name: | CON EDISON |
| Mailing Contact: | CON EDISON |
| Mailing Address 1: | 4 IRVING PL |
| Mailing Address 2: | 15TH FL |
| Mailing City: | NEW YORK |
| Mailing State: | NY |
| Mailing Zip: | 10003 |
| Mailing Zip 4: | Not reported |
| Mailing Country: | USA |
| Mailing Phone: | Not reported |

NY MANIFEST:

**CON EDISON (Continued)** **S117739795**

| | |
|---|---|
| Document ID: | Not reported |
| Manifest Status: | Not reported |
| seq: | Not reported |
| Year: | 2015 |
| Trans1 State ID: | MAD039322250 |
| Trans2 State ID: | Not reported |
| Generator Ship Date: | 02/09/2015 |
| Trans1 Recv Date: | 02/09/2015 |
| Trans2 Recv Date: | Not reported |
| TSD Site Recv Date: | 02/16/2015 |
| Part A Recv Date: | Not reported |
| Part B Recv Date: | Not reported |
| Generator EPA ID: | NYP004729323 |
| Trans1 EPA ID: | Not reported |
| Trans2 EPA ID: | Not reported |
| TSDF ID 1: | NJD991291105 |
| TSDF ID 2: | Not reported |
| Manifest Tracking Number: | 007748242FLE |
| Import Indicator: | N |
| Export Indicator: | N |
| Discr Quantity Indicator: | Y |
| Discr Type Indicator: | N |
| Discr Residue Indicator: | N |
| Discr Partial Reject Indicator: | N |
| Discr Full Reject Indicator: | N |
| Manifest Ref Number: | Not reported |
| Alt Facility RCRA ID: | Not reported |
| Alt Facility Sign Date: | Not reported |
| MGMT Method Type Code: | H110 |
| Waste Code: | Not reported |
| Waste Code: | Not reported |
| Waste Code: | Not reported |
| Waste Code: | Not reported |
| Waste Code: | Not reported |
| Waste Code: | Not reported |
| Quantity: | 1450 |
| Units: | P - Pounds |
| Number of Containers: | 1 |
| Container Type: | TT - Cargo tank, tank trucks |
| Handling Method: | T Chemical, physical, or biological treatment. |
| Specific Gravity: | 1 |
| Waste Code: | D008 |
| Waste Code 1_2: | Not reported |
| Waste Code 1_3: | Not reported |
| Waste Code 1_4: | Not reported |
| Waste Code 1_5: | Not reported |
| Waste Code 1_6: | Not reported |

Click this hyperlink while viewing on your computer to access
-1 additional NY MANIFEST: record(s) in the EDR Site Report.

**B16** **MANHOLE #271** **NY Spills** **S104789627**
**ENE** **E OF WHITE ST/SEIGEL** **N/A**
**< 1/8** **BROOKLYN, NY**
**0.028 mi.**
**148 ft.** **Site 7 of 18 in cluster B**

**Relative:**
**Lower**

**Actual:**
**17 ft.**

SPILLS:

| | |
|---|---|
| Spill Number/Closed Date: | 0007131 / 2000-10-27 |
| Facility ID: | 0007131 |
| Facility Type: | ER |
| DER Facility ID: | 189464 |
| Site ID: | 229872 |
| DEC Region: | 2 |
| Spill Cause: | Unknown |
| Spill Class: | C4 |
| SWIS: | 2401 |
| Spill Date: | 2000-09-17 |
| Investigator: | KMFOLEY |
| Referred To: | Not reported |
| Reported to Dept: | 2000-09-17 |
| CID: | 252 |
| Water Affected: | Not reported |
| Spill Source: | Commercial/Industrial |
| Spill Notifier: | Affected Persons |
| Cleanup Ceased: | Not reported |
| Cleanup Meets Std: | False |
| Last Inspection: | Not reported |
| Recommended Penalty: | False |
| UST Trust: | False |
| Remediation Phase: | 0 |
| Date Entered In Computer: | 2000-09-17 |
| Spill Record Last Update: | 2000-10-27 |
| Spiller Name: | UNKNOWN |
| Spiller Company: | Unknown |
| Spiller Address: | UNKNOWN |
| Spiller Company: | 999 |
| Contact Name: | CHARLIE MCCARTHY |
| DEC Memo: | "Prior to Sept, 2004 data translation this spill Lead_DEC Field was FOLEY e2mis notes: Undiaperable sheen of unknown oil was found on approximately 30 gallons of water in manhole 271. Lab results returned as <1ppm PCB. No sump was found. Cleanup was completed by double washing. Liquids and solids were removed with tanker and vactor. No leaking equipment was found." |
| Remarks: | "sheen noticed on 30 gallons of water-sample taken-cleanup pending con ed #133443." |

All Materials:

| | |
|---|---|
| Site ID: | 229872 |
| Operable Unit ID: | 827992 |
| Operable Unit: | 01 |
| Material ID: | 548232 |
| Material Code: | 0066A |
| Material Name: | unknown petroleum |
| Case No.: | Not reported |
| Material FA: | Petroleum |
| Quantity: | .00 |
| Units: | G |
| Recovered: | .00 |
| Oxygenate: | Not reported |

**B17 ENE < 1/8 0.028 mi. 148 ft.** | **CON EDISON**
**WHITE & SEIGAL ST**
**BROOKLYN, NY 11207** | **RCRA NonGen / NLR** | **1018278176**
**NYP004729323**

**Site 8 of 18 in cluster B**

**Relative: Lower**
**Actual: 17 ft.**

RCRA NonGen / NLR:

| | |
|---|---|
| Date form received by agency: | 02/09/2015 |
| Facility name: | CON EDISON |
| Facility address: | WHITE & SEIGAL ST<br>BROOKLYN, NY 11207 |
| EPA ID: | NYP004729323 |
| Mailing address: | IRVING PL, 15TH FL NE<br>NEW YORK, NY 10003 |
| Contact: | THOMAS TEELING |
| Contact address: | Not reported<br>Not reported |
| Contact country: | Not reported |
| Contact telephone: | 212-460-3770 |
| Contact email: | Not reported |
| EPA Region: | 02 |
| Classification: | Non-Generator |
| Description: | Handler: Non-Generators do not presently generate hazardous waste |

Handler Activities Summary:

| | |
|---|---|
| U.S. importer of hazardous waste: | No |
| Mixed waste (haz. and radioactive): | No |
| Recycler of hazardous waste: | No |
| Transporter of hazardous waste: | No |
| Treater, storer or disposer of HW: | No |
| Underground injection activity: | No |
| On-site burner exemption: | No |
| Furnace exemption: | No |
| Used oil fuel burner: | No |
| Used oil processor: | No |
| User oil refiner: | No |
| Used oil fuel marketer to burner: | No |
| Used oil Specification marketer: | No |
| Used oil transfer facility: | No |
| Used oil transporter: | No |

Historical Generators:

| | |
|---|---|
| Date form received by agency: | 02/09/2015 |
| Site name: | CON EDISON |
| Classification: | Large Quantity Generator |
| Violation Status: | No violations found |

---

**B18 ENE < 1/8 0.028 mi. 148 ft.** | **CON EDISON**
**WHITE ST & SEIGEL ST**
**BROOKLYN, NY 11206** | **NY MANIFEST** | **S117739539**
**N/A**

**Site 9 of 18 in cluster B**

**Relative: Lower**
**Actual: 17 ft.**

NY MANIFEST:

| | |
|---|---|
| Country: | USA |
| EPA ID: | NYP004726618 |
| Facility Status: | Not reported |
| Location Address 1: | WHITE ST & SEIGEL ST |
| Code: | BP |

**CON EDISON (Continued)** **S117739539**

| | |
|---|---|
| Location Address 2: | Not reported |
| Total Tanks: | Not reported |
| Location City: | BROOKLYN |
| Location State: | NY |
| Location Zip: | 11206 |
| Location Zip 4: | Not reported |

NY MANIFEST:

| | |
|---|---|
| EPAID: | NYP004726618 |
| Mailing Name: | CON EDISON |
| Mailing Contact: | CON EDISON |
| Mailing Address 1: | 4 IRVING PL |
| Mailing Address 2: | 15TH FL |
| Mailing City: | NEW YORK |
| Mailing State: | NY |
| Mailing Zip: | 10003 |
| Mailing Zip 4: | Not reported |
| Mailing Country: | USA |
| Mailing Phone: | Not reported |

NY MANIFEST:

| | |
|---|---|
| Document ID: | Not reported |
| Manifest Status: | Not reported |
| seq: | Not reported |
| Year: | 2015 |
| Trans1 State ID: | NJD003812047 |
| Trans2 State ID: | Not reported |
| Generator Ship Date: | 02/05/2015 |
| Trans1 Recv Date: | 02/05/2015 |
| Trans2 Recv Date: | Not reported |
| TSD Site Recv Date: | 02/10/2015 |
| Part A Recv Date: | Not reported |
| Part B Recv Date: | Not reported |
| Generator EPA ID: | NYP004726618 |
| Trans1 EPA ID: | Not reported |
| Trans2 EPA ID: | Not reported |
| TSDF ID 1: | NJD991291105 |
| TSDF ID 2: | Not reported |
| Manifest Tracking Number: | 002620698GBF |
| Import Indicator: | N |
| Export Indicator: | N |
| Discr Quantity Indicator: | N |
| Discr Type Indicator: | N |
| Discr Residue Indicator: | N |
| Discr Partial Reject Indicator: | N |
| Discr Full Reject Indicator: | N |
| Manifest Ref Number: | Not reported |
| Alt Facility RCRA ID: | Not reported |
| Alt Facility Sign Date: | Not reported |
| MGMT Method Type Code: | H110 |
| Waste Code: | Not reported |
| Waste Code: | Not reported |
| Waste Code: | Not reported |
| Waste Code: | Not reported |
| Waste Code: | Not reported |
| Waste Code: | Not reported |
| Quantity: | 10000 |

**CON EDISON (Continued)** **S117739539**

| | |
|---|---|
| Units: | P - Pounds |
| Number of Containers: | 1 |
| Container Type: | TT - Cargo tank, tank trucks |
| Handling Method: | T Chemical, physical, or biological treatment. |
| Specific Gravity: | 1 |
| Waste Code: | D008 |
| Waste Code 1_2: | Not reported |
| Waste Code 1_3: | Not reported |
| Waste Code 1_4: | Not reported |
| Waste Code 1_5: | Not reported |
| Waste Code 1_6: | Not reported |

Click this hyperlink while viewing on your computer to access
-1 additional NY MANIFEST: record(s) in the EDR Site Report.

---

**B19** **CON EDISON - MANHOLE 272** **NJ MANIFEST** **S120666828**
**ENE** **WHITE ST & SEIGEL ST** **N/A**
**< 1/8** **BROOKLYN, NY 11206**
**0.028 mi.**
**148 ft.** **Site 10 of 18 in cluster B**

**Relative:**
**Lower**

**Actual:**
**17 ft.**

NJ MANIFEST:

| | |
|---|---|
| EPA Id: | NYP004726618 |
| Mail Address: | IRVING PLACE, 15TH FL NE |
| Mail City/State/Zip: | NEW YORK, NY 10003 |
| Facility Phone: | Not reported |
| Emergency Phone: | Not reported |
| Contact: | THERESA BURKARD |
| Comments: | Not reported |
| SIC Code: | Not reported |
| County: | NY047 |
| Municipal: | Not reported |
| Previous EPA Id: | Not reported |
| Gen Flag: | Not reported |
| Trans Flag: | Not reported |
| TSDF Flag: | Not reported |
| Name Change: | Not reported |
| Date Change: | Not reported |

Manifest:

| | |
|---|---|
| Manifest Number: | 002620698GBF |
| EPA ID: | NYP004726618 |
| Date Shipped: | 2/5/2015 |
| TSDF EPA ID: | NJD991291105 |
| Transporter EPA ID: | NJD003812047 |
| Transporter 2 EPA ID: | Not reported |
| Transporter 3 EPA ID: | Not reported |
| Transporter 4 EPA ID: | Not reported |
| Transporter 5 EPA ID: | Not reported |
| Transporter 6 EPA ID: | Not reported |
| Transporter 7 EPA ID: | Not reported |
| Transporter 8 EPA ID: | Not reported |
| Transporter 9 EPA ID: | Not reported |
| Transporter 10 EPA ID: | Not reported |
| Date Trans1 Transported Waste: | Not reported |
| Date Trans2 Transported Waste: | Not reported |
| Date Trans3 Transported Waste: | Not reported |

**CON EDISON - MANHOLE 272 (Continued)** **S120666828**

| | |
|---|---|
| Date Trans4 Transported Waste: | Not reported |
| Date Trans5 Transported Waste: | Not reported |
| Date Trans6 Transported Waste: | Not reported |
| Date Trans7 Transported Waste: | Not reported |
| Date Trans8 Transported Waste: | Not reported |
| Date Trans9 Transported Waste: | Not reported |
| Date Trans10 Transported Waste: | Not reported |
| Date TSDF Received Waste: | Not reported |
| TSDF EPA Facility Name: | Not reported |
| QTY Units: | Not reported |
| Transporter SEQ ID: | Not reported |
| Transporter-1 Date: | Not reported |
| Waste SEQ ID: | Not reported |
| Waste Type Code 2: | Not reported |
| Waste Type Code 3: | Not reported |
| Waste Type Code 4: | Not reported |
| Waste Type Code 5: | Not reported |
| Waste Type Code 6: | Not reported |
| Date Accepted: | Not reported |
| Manifest Discrepancy Type: | Not reported |
| Data Entry Number: | Not reported |
| Was Load Rejected: | NEW YORK, NY 10003 |
| Reason Load Was Rejected: | Not reported |

---

**B20** **CON EDISON - MANHOLE 272** **RCRA-LQG** **1018277917**
**ENE** **WHITE ST & SEIGEL ST** **NYP004726618**
**< 1/8** **BROOKLYN, NY 11206**
**0.028 mi.**
**148 ft.** **Site 11 of 18 in cluster B**

**Relative:**
**Lower**

**Actual:**
**17 ft.**

RCRA-LQG:

| | |
|---|---|
| Date form received by agency: | 02/05/2016 |
| Facility name: | CON EDISON - MANHOLE 272 |
| Facility address: | WHITE ST & SEIGEL ST<br>BROOKLYN, NY 11206 |
| EPA ID: | NYP004726618 |
| Mailing address: | IRVING PLACE, 15TH FL NE<br>NEW YORK, NY 10003 |
| Contact: | THERESA BURKARD |
| Contact address: | IRVING PLACE, 15TH FL NE<br>NEW YORK, NY 10003 |
| Contact country: | US |
| Contact telephone: | 212-460-2262 |
| Contact email: | BURKARDT@CONED.COM |
| EPA Region: | 02 |
| Classification: | Large Quantity Generator |
| Description: | Handler: generates 1,000 kg or more of hazardous waste during any calendar month; or generates more than 1 kg of acutely hazardous waste during any calendar month; or generates more than 100 kg of any residue or contaminated soil, waste or other debris resulting from the cleanup of a spill, into or on any land or water, of acutely hazardous waste during any calendar month; or generates 1 kg or less of acutely hazardous waste during any calendar month, and accumulates more than 1 kg of acutely hazardous waste at any time; or generates 100 kg or less of any residue or contaminated soil, waste or other debris resulting from the cleanup of a spill, into or on any land or water, of acutely |

**CON EDISON - MANHOLE 272 (Continued)** **1018277917**

hazardous waste during any calendar month, and accumulates more than 100 kg of that material at any time

Owner/Operator Summary:

| | |
|---|---|
| Owner/operator name: | CONSOLIDATED EDISON COMPANY OF NY, INC. |
| Owner/operator address: | IRVING PLACE<br>NEW YORK, NY 10003 |
| Owner/operator country: | US |
| Owner/operator telephone: | Not reported |
| Owner/operator email: | Not reported |
| Owner/operator fax: | Not reported |
| Owner/operator extension: | Not reported |
| Legal status: | Private |
| Owner/Operator Type: | Owner |
| Owner/Op start date: | 02/05/2015 |
| Owner/Op end date: | Not reported |

| | |
|---|---|
| Owner/operator name: | CONSOLIDATED EDISON COMPANY OF NY, INC. |
| Owner/operator address: | IRVING PLACE<br>NEW YORK, NY 10003 |
| Owner/operator country: | US |
| Owner/operator telephone: | Not reported |
| Owner/operator email: | Not reported |
| Owner/operator fax: | Not reported |
| Owner/operator extension: | Not reported |
| Legal status: | Private |
| Owner/Operator Type: | Operator |
| Owner/Op start date: | 02/05/2015 |
| Owner/Op end date: | Not reported |

Handler Activities Summary:

| | |
|---|---|
| U.S. importer of hazardous waste: | No |
| Mixed waste (haz. and radioactive): | No |
| Recycler of hazardous waste: | No |
| Transporter of hazardous waste: | No |
| Treater, storer or disposer of HW: | No |
| Underground injection activity: | No |
| On-site burner exemption: | No |
| Furnace exemption: | No |
| Used oil fuel burner: | No |
| Used oil processor: | No |
| User oil refiner: | No |
| Used oil fuel marketer to burner: | No |
| Used oil Specification marketer: | No |
| Used oil transfer facility: | No |
| Used oil transporter: | No |

. Waste code: D008
. Waste name: LEAD

Historical Generators:

| | |
|---|---|
| Date form received by agency: | 02/05/2015 |
| Site name: | CON EDISON |
| Classification: | Not a generator, verified |

Date form received by agency: 02/05/2015

**CON EDISON - MANHOLE 272 (Continued)** **1018277917**

Site name: CON EDISON
Classification: Large Quantity Generator

Biennial Reports:

Last Biennial Reporting Year: 2017

Annual Waste Handled:
Waste code: D008
Waste name: LEAD
Amount (Lbs): 10000

Violation Status: No violations found

---

**B21** **MANHOLE TM206** **NY Spills** **S106002379**
**ENE** **SEIGAL ST / WHITE ST** **N/A**
**< 1/8** **BROOKLYN, NY**
**0.028 mi.**
**148 ft.** **Site 12 of 18 in cluster B**

**Relative:**
**Lower**

**Actual:**
**17 ft.**

SPILLS:
Spill Number/Closed Date: 0200117 / 2002-10-16
Facility ID: 0200117
Facility Type: ER
DER Facility ID: 183611
Site ID: 221999
DEC Region: 2
Spill Cause: Unknown
Spill Class: C4
SWIS: 2401
Spill Date: 2002-04-03
Investigator: KMFOLEY
Referred To: Not reported
Reported to Dept: 2002-04-04
CID: 365
Water Affected: Not reported
Spill Source: Unknown
Spill Notifier: Affected Persons
Cleanup Ceased: Not reported
Cleanup Meets Std: False
Last Inspection: Not reported
Recommended Penalty: False
UST Trust: False
Remediation Phase: 0
Date Entered In Computer: 2002-04-04
Spill Record Last Update: 2002-10-16
Spiller Name: Not reported
Spiller Company: UNKNOWN
Spiller Address: Not reported
Spiller Company: 999
Contact Name: Not reported
DEC Memo: "Prior to Sept, 2004 data translation this spill Lead_DEC Field was
FOLEY Con Ed e2mis #142098 Notes: 4-3-02 1545HRS M. ADAMO (NETWORKS) REPORTS, FOUND ONE QUART OF UNKNOWN OIL ON 1000 GALLONS OF WATER IN STRUCTURE. AT THIS TIME OIL APPEARS TO BE CONTAINED AND NO SEWERS OR WATERWAYS WERE AFFECTED. OIL WAS DISCOVERED WHILE WORKING (MAINTENANCE) ON FEEDER 5B29. CAN NOT VERIFY IF ANY SEWERS OR SUMP IS PRESENT BECAUSE OF THE AMOUNT OF WATER IN STRUCTURE. ONE LIQUID

**MANHOLE TM206 (Continued)** **S106002379**

SAMPLE WAS TAKEN ON A E PRIORTY AND CLEANUP PENDING SAMPLE RESULTS. AT THIS TIME CREW IS PRESSURE TESTING TRANSFORMER AND WILL CALL BACK ON NEXT UPDATE WITH THAT INFORMATION. 17:00HRS NETWORK CREW PRESSURE TESTED TRANSFORMER AND IT HELD PRESSURE O.K UPDATE @ 0310M 4/4 TEST RESULTS RECEIVED SEQ # 02-02752-001 @ <1PPM PCB. UPDATE 4-5- 02 0305 HRS W. ECKSTEIN MECH A FLUSH DEPT REPORTS CLEANUP IS COMPLETED. HE DOUBLE WASH STRUCTURE WITH BIO-JEN 760. ALL LIQUIDS WERE REMOVED WITH AND UNDER 50 PPM TANKER. HE FOUND NO SUMP. HE REMOVED E.S.TAG # 29682. INCIDENT IS COMPLETED. "

Remarks: "1 QUART UNK OIL ON 1000 GALLONS OF WATER - MANHOLE IS LOCATED IN A CONSTRUCTION SITE & THEY DON'T HAVE ACCESS TODAY OR TOMORROW - TEST RESULTS ARE LESS THAN 1 PPM PCB'S - REF #142098"

All Materials:

| | |
|---|---|
| Site ID: | 221999 |
| Operable Unit ID: | 851108 |
| Operable Unit: | 01 |
| Material ID: | 565889 |
| Material Code: | 0066A |
| Material Name: | unknown petroleum |
| Case No.: | Not reported |
| Material FA: | Petroleum |
| Quantity: | 1.00 |
| Units: | G |
| Recovered: | .00 |
| Oxygenate: | Not reported |

---

**C22**
**SE**
**< 1/8**
**0.034 mi.**
**182 ft.**

**MANHOLE #60546**
**IFO 226 MORE ST**
**BROOKLYN, NY**

**Site 1 of 16 in cluster C**

**NY Spills** **S104651961**
**N/A**

**Relative:**
**Higher**

**Actual:**
**18 ft.**

SPILLS:

| | |
|---|---|
| Spill Number/Closed Date: | 0000773 / 2002-01-03 |
| Facility ID: | 0000773 |
| Facility Type: | ER |
| DER Facility ID: | 60043 |
| Site ID: | 61855 |
| DEC Region: | 2 |
| Spill Cause: | Unknown |
| Spill Class: | C4 |
| SWIS: | 2401 |
| Spill Date: | 2000-04-19 |
| Investigator: | JHOCONNE |
| Referred To: | Not reported |
| Reported to Dept: | 2000-04-19 |
| CID: | 390 |
| Water Affected: | Not reported |
| Spill Source: | Unknown |
| Spill Notifier: | Local Agency |
| Cleanup Ceased: | Not reported |
| Cleanup Meets Std: | False |
| Last Inspection: | Not reported |
| Recommended Penalty: | False |
| UST Trust: | False |
| Remediation Phase: | 0 |

**MANHOLE #60546 (Continued)** **S104651961**

Date Entered In Computer: 2000-04-19
Spill Record Last Update: 2002-01-03
Spiller Name: UNKNOWN
Spiller Company: Unknown
Spiller Address: UNKNOWN
Spiller Company: 999
Contact Name: STEPHEN ROMERO
DEC Memo: "Prior to Sept, 2004 data translation this spill Lead_DEC Field was O'CONNELL Con Ed e2mis #130955 Notes: 4-19-00 1330hrs 2qts unknown oil on 600gal water in manhole 60546. Does not see a joint regulator or sump or sewer connection. Took a liquid sample. 4-19-00 LSN 00-03846 <1ppm PCB 5-2-00 1230hrs Cleanup completed by double washing with slix. Liquid waste removed by tanker, solid waste removed by vactor. No leaking equipment. Sump sealed. "
Remarks: "2 QTS UNK OIL ON 600 GALS OF WATER CLEAN UP PENDING LAB RESULTS CON ED #130955"

All Materials:
Site ID: 61855
Operable Unit ID: 822490
Operable Unit: 01
Material ID: 289011
Material Code: 0066A
Material Name: unknown petroleum
Case No.: Not reported
Material FA: Petroleum
Quantity: 1.00
Units: G
Recovered: .00
Oxygenate: Not reported

---

**B23**
**ESE**
**< 1/8**
**0.036 mi.**
**192 ft.**

**SPILL NUMBER 9905955** **NY Spills** **S104649518**
**WHITE ST & MOORE ST** **N/A**
**BROOKLYN, NY**

**Site 13 of 18 in cluster B**

**Relative:**
**Higher**

**Actual:**
**18 ft.**

SPILLS:
Spill Number/Closed Date: 9905955 / 2003-12-01
Facility ID: 9905955
Facility Type: ER
DER Facility ID: 59337
Site ID: 60857
DEC Region: 2
Spill Cause: Other
Spill Class: B3
SWIS: 2401
Spill Date: 1999-08-18
Investigator: SMSANGES
Referred To: Not reported
Reported to Dept: 1999-08-18
CID: 388
Water Affected: Not reported
Spill Source: Unknown
Spill Notifier: Other
Cleanup Ceased: Not reported
Cleanup Meets Std: False

**SPILL NUMBER 9905955 (Continued)** **S104649518**

| | |
|---|---|
| Last Inspection: | Not reported |
| Recommended Penalty: | False |
| UST Trust: | False |
| Remediation Phase: | 0 |
| Date Entered In Computer: | 1999-08-18 |
| Spill Record Last Update: | 2003-12-01 |
| Spiller Name: | Not reported |
| Spiller Company: | UNKNOWN |
| Spiller Address: | Not reported |
| Spiller Company: | 999 |
| Contact Name: | CALLER |
| DEC Memo: | "Prior to Sept, 2004 data translation this spill Lead_DEC Field was SANGESLAND 12/1/03 Closed and referenced to 9911504 Believed to be gasoline contamination. Rommel" |
| Remarks: | "caller reports they were drilling the sidewalk and about 20 ft down they hit a material which is now coming up believed to be gasoline. fd on scene." |

All Materials:

| | |
|---|---|
| Site ID: | 60857 |
| Operable Unit ID: | 1080395 |
| Operable Unit: | 01 |
| Material ID: | 302233 |
| Material Code: | 0066A |
| Material Name: | unknown petroleum |
| Case No.: | Not reported |
| Material FA: | Petroleum |
| Quantity: | .00 |
| Units: | G |
| Recovered: | .00 |
| Oxygenate: | Not reported |

---

**B24** **CON EDISON** **NY MANIFEST** **S117066850**
**ESE** **MOORE ST. & WHITE ST** **N/A**
**< 1/8** **BROOKLYN, NY 11206**
**0.036 mi.**
**192 ft.** **Site 14 of 18 in cluster B**

**Relative:**
**Higher**

**Actual:**
**18 ft.**

NY MANIFEST:

| | |
|---|---|
| Country: | USA |
| EPA ID: | NYP004595559 |
| Facility Status: | Not reported |
| Location Address 1: | MOORE ST. & WHITE ST |
| Code: | BP |
| Location Address 2: | SERVICE BOX # 16069 |
| Total Tanks: | Not reported |
| Location City: | BROOKLYN |
| Location State: | NY |
| Location Zip: | 11206 |
| Location Zip 4: | Not reported |

NY MANIFEST:

| | |
|---|---|
| EPAID: | NYP004595559 |
| Mailing Name: | CON EDISON |
| Mailing Contact: | TOM TELLING |
| Mailing Address 1: | 4 IRVING PLACE-15TH FLOOR |
| Mailing Address 2: | Not reported |
| Mailing City: | NEW YORK |

**CON EDISON (Continued)** **S117066850**

| | |
|---|---|
| Mailing State: | NY |
| Mailing Zip: | 10003 |
| Mailing Zip 4: | Not reported |
| Mailing Country: | USA |
| Mailing Phone: | 2124603770 |

NY MANIFEST:

| | |
|---|---|
| Document ID: | Not reported |
| Manifest Status: | Not reported |
| seq: | Not reported |
| Year: | 2014 |
| Trans1 State ID: | NJ0000027193 |
| Trans2 State ID: | Not reported |
| Generator Ship Date: | 07/14/2014 |
| Trans1 Recv Date: | 07/14/2014 |
| Trans2 Recv Date: | Not reported |
| TSD Site Recv Date: | 07/16/2014 |
| Part A Recv Date: | Not reported |
| Part B Recv Date: | Not reported |
| Generator EPA ID: | NYP004595559 |
| Trans1 EPA ID: | Not reported |
| Trans2 EPA ID: | Not reported |
| TSDF ID 1: | NJD002200046 |
| TSDF ID 2: | Not reported |
| Manifest Tracking Number: | 013256034JJK |
| Import Indicator: | N |
| Export Indicator: | N |
| Discr Quantity Indicator: | N |
| Discr Type Indicator: | N |
| Discr Residue Indicator: | N |
| Discr Partial Reject Indicator: | N |
| Discr Full Reject Indicator: | N |
| Manifest Ref Number: | Not reported |
| Alt Facility RCRA ID: | Not reported |
| Alt Facility Sign Date: | Not reported |
| MGMT Method Type Code: | H110 |
| Waste Code: | Not reported |
| Waste Code: | Not reported |
| Waste Code: | Not reported |
| Waste Code: | Not reported |
| Waste Code: | Not reported |
| Waste Code: | Not reported |
| Quantity: | 100 |
| Units: | G - Gallons (liquids only)* (8.3 pounds) |
| Number of Containers: | 1 |
| Container Type: | TT - Cargo tank, tank trucks |
| Handling Method: | T Chemical, physical, or biological treatment. |
| Specific Gravity: | 1 |
| Waste Code: | D008 |
| Waste Code 1_2: | Not reported |
| Waste Code 1_3: | Not reported |
| Waste Code 1_4: | Not reported |
| Waste Code 1_5: | Not reported |
| Waste Code 1_6: | Not reported |

**CON EDISON (Continued)** **S117066850**

Click this hyperlink while viewing on your computer to access
-1 additional NY MANIFEST: record(s) in the EDR Site Report.

---

**B25** **MANHOLE 75255** **NY Spills** **S106968046**
**ESE** **MOORE ST / WHITE ST** **N/A**
**< 1/8** **BROOKLYN, NY**
**0.037 mi.**
**195 ft.** **Site 15 of 18 in cluster B**

**Relative:**
**Higher**

**Actual:**
**18 ft.**

SPILLS:

| | |
|---|---|
| Spill Number/Closed Date: | 0501998 / 2005-07-27 |
| Facility ID: | 0501998 |
| Facility Type: | ER |
| DER Facility ID: | 292526 |
| Site ID: | 346272 |
| DEC Region: | 2 |
| Spill Cause: | Unknown |
| Spill Class: | C4 |
| SWIS: | 2401 |
| Spill Date: | 2005-05-18 |
| Investigator: | GDBREEN |
| Referred To: | Not reported |
| Reported to Dept: | 2005-05-19 |
| CID: | 73 |
| Water Affected: | Not reported |
| Spill Source: | Unknown |
| Spill Notifier: | Other |
| Cleanup Ceased: | Not reported |
| Cleanup Meets Std: | False |
| Last Inspection: | Not reported |
| Recommended Penalty: | False |
| UST Trust: | False |
| Remediation Phase: | 0 |
| Date Entered In Computer: | 2005-05-19 |
| Spill Record Last Update: | 2005-07-27 |
| Spiller Name: | Not reported |
| Spiller Company: | Not reported |
| Spiller Address: | 40 ELDRIDGE AV |
| Spiller Company: | 001 |
| Contact Name: | ERT DESK |
| DEC Memo: | "158661. 18-MAY-2005 19:05 HRS. FOD DEPT. SR FIELD OPER.P.GENOVESE EMP# 05276 REPORTS: WHILE ON LOCATION TO MARK PHASES ON FEEDER 5B29 IN M75255 FOUND: APPROX. 1qt OF UNKNOWN OIL ON APPROX. 150 GALS OF WATER. NO SEWERS OR WATERWAYS APPEAR TO BE AFFECTED. THE SPILL APPEARS TO BE CONTAINED. THERE IS NO FIRE INVOLVEMENT. NO SMOKE INVOLVEMENT. THERE WERE NO INJURIES RELATED TO THIS INCIDENT. THERE ARE NO INCLEMENT WEATHER CONDITIONS OR HAZARD THAT CONTRIBUTED TO THIS SPILL. NO PRIVATE PROPERTY AFFECTED. OWNER OF SUBSTANCES IS UNKNOWN. NO KNOWN SUBSTANTIAL CRACKS IN STRUCTURE. ENIVIR. TAG# 31428 PLACED. 1 LIQ. SAMPLE TAKEN FROM SPILL & MARKED PRIORITY E 24 HR DEMINIMUS. CHAIN OF CUSTODY# DD-18456. SAMPLE TO BE TAKEN TO ASTORIA CHEM. LAB. C.HOGAN 07511 5/19/2005 02:18 HRS. -- RECEIVED PCB RESULTS <1.0 PPM, LAB SEQ # 05-04663-001. -- W.W. #17344 -- 19-MAY-2005 04:10 HRS. AS PER ENVIR. OPER. O.S. B.BROWN: DUE TO NO ACCESS TO STRUCTURE (CAR OVER HOLE), INCIDENT 158661 WILL BE REMOVED FROM THE 24hr DIMINIMUS LIST AND RECLASSIFIED AS SPILL OIL TYPE UNKNOWN. C.HOGAN 07511 UPDATE 19-MAY-2005 04:28 HRS. CIG R.ELLIOTT NOTIFIED. UPDATE - 5/19/05 - 1220 HRS. C. LUGO ENV. OPS MECH REPORTS REMOVED ALL LIQUIDS |

**MANHOLE 75255 (Continued)** **S106968046**

Remarks: WITH VACTOR AND DOUBLE WASHED WITH 760 BIOGEN. SUMP FOUND CEMENTED. NO LEAKING CO. EQUIPMENT FOUND. REMOVED ENV. STOP TAG # 31428. CLEAN UP COMPLETED 100%. CN#19661 Closed. 7-27-05. George Breen " "1 QT OIL ON 150 GALLONS OF WATER. NO TO ALL 5 QUESTIONS. CLEAN UP PENDING ACCESS TO MANHOLE. REF #158661."

All Materials:

| | |
|---|---|
| Site ID: | 346272 |
| Operable Unit ID: | 1104002 |
| Operable Unit: | 01 |
| Material ID: | 584210 |
| Material Code: | 0066A |
| Material Name: | unknown petroleum |
| Case No.: | Not reported |
| Material FA: | Petroleum |
| Quantity: | .00 |
| Units: | G |
| Recovered: | .00 |
| Oxygenate: | Not reported |

---

**B26**
**ESE**
**< 1/8**
**0.037 mi.**
**195 ft.**

**WHITE ST/MOORE ST**
**WHITE ST/MOORE ST**
**BROOKLYN, NY**

**NY Spills** **S105235178**
**N/A**

**Site 16 of 18 in cluster B**

**Relative:**
**Higher**

**Actual:**
**18 ft.**

SPILLS:

| | |
|---|---|
| Spill Number/Closed Date: | 9911504 / 2008-01-16 |
| Facility ID: | 9911504 |
| Facility Type: | ER |
| DER Facility ID: | 119692 |
| Site ID: | 140149 |
| DEC Region: | 2 |
| Spill Cause: | Unknown |
| Spill Class: | B3 |
| SWIS: | 2401 |
| Spill Date: | 1999-11-11 |
| Investigator: | HRPATEL |
| Referred To: | Not reported |
| Reported to Dept: | 2000-01-03 |
| CID: | 323 |
| Water Affected: | Not reported |
| Spill Source: | Unknown |
| Spill Notifier: | Other |
| Cleanup Ceased: | Not reported |
| Cleanup Meets Std: | False |
| Last Inspection: | Not reported |
| Recommended Penalty: | False |
| UST Trust: | False |
| Remediation Phase: | 0 |
| Date Entered In Computer: | 2000-01-03 |
| Spill Record Last Update: | 2009-06-08 |
| Spiller Name: | Not reported |
| Spiller Company: | UNKNOWN |
| Spiller Address: | Not reported |
| Spiller Company: | 999 |
| Contact Name: | ANGELO ELMI |

**WHITE ST/MOORE ST (Continued)** **S105235178**

DEC Memo: "Prior to Sept, 2004 data translation this spill Lead_DEC Field was ROMMEL 07/18/01 - Spoke to Herve DDC 718-391-1286. They are installing a water main and performed 20 borings to characterize the soil. They encountered elevated VOC and Metals, one sample at 4-8' below grade was hazardous. He will submit the results. 08/22/01 - Herve called. They had a flash fire in the excavation on Monday, 08/20/01. They stopped the job. They encountered what they believe to be gasoline contamination. No obvious source, there are old manufacturing buidlings in the area. Need direction from DEC. Their consultant, Vertex, Brian Bengergast 718-729-9489 cell 917-838-2607. Herve will fax results (promised on 7/18) and new sample results from samples collected on Monday. See also closed spill 9905955. 6/8/05 - Project transferred to TLGibbons in the Central Office, Albany. Spill # 9905955 was closed out and referenced to this spill. 9/13/05 - Contacted Sandy Roberto, NYC Dept. Design and Construction (718-391-2214 [fax -1499]). She will try and find file on property. 9/28/05 - Ms. Roberto found reports and will send to me. 10/13/05 - Received reports on 10/7/05, reviewed and called Ms. Roberto. After reviewing reports (most recent dated 1/9/02), it was clear that end point data showed contaminated soil remaining in excavation, including BTEX, naphthalene, acetone, TCE, PCE and TCA at high levels. I asked her if there were any other reports which documented that this contamination had been addressed. She will check. 12/23/05 - Ms. Roberto could not find any other documents to show that this contamination had been cleaned up. Based on a search of other adjacent properties, there was no clear indication of a source. The nearest open spill is located near the intersection of White St. and Moore St., Spill # 0312904 (reported after gasoline spill noticed), which is Cooper Tank and Welding @ 215 Moore St., however they own the property at the NW corner of White and Moore, listed as 225 Moore St. This was a diesel spill where a 1,000 gal diesel leaking UST was removed along with 220 tons of contaminated soil. 1/24/06 - No other information could be found on this spill. Judging from the location of this spill, this will be a difficult investigation and cleanup. It is located, as the spill name implies (WHITE ST/MOORE ST), in the middle of a busy intersection. There were high levels of chlorinated VOCs in one soil sample (PCE, 20 ppm and TCA, 20 ppm). Without a defined source area, assessment of this spill would be difficult. Leave open. Albany review (above) - tlgibbon 1/29/07 - Austin - Transferred from Albany assignment to Patel in R-2 office for further work - end 03/09/07-Hiralkumar Patel. no PBS facilities around intersection of moore st/white st. 11/02/07-Hiralkumar Patel. left message for Thomas Gibbons (518-402-9768) in central office regarding report he mentioned earlier in notes. received email from Thomas. they don't have any file in central office. left message for Ms. Roberto in NYC DDC to submit report again. 11/05/07-Hiralkumar Patel. received message from Ms. Roberto. spoke with Ms. Roberto. she will look for report and will send. Sandy Roberto NYC DDC Ph. (718) 391-2214 Fax (718) 391-1499 email: robertos@ddc.nyc.gov 11/15/07-Hiralkumar Patel. received documents from NYC DDC. document contains results of two soil samples taken at 4 to 8 ft depth. found VOC contamination in one soil sample (WM-1) close to TAGM limit.. ----------WM-1 Ethylbenzene----------5,344 Isopropylbenzene---------3,893 Naphthalene----------15,490 1,2,4-Trimethylbenzene---12,670 Xylene----------2,333 document only contains results of two soil samples. but from site map, looks like more than 29 samples taken during project. sent email

**WHITE ST/MOORE ST (Continued)** **S105235178**

to Ms. Roberto asking submission of remaining sampling data, if available. closest site from sampling location WM-1 is 215 Moore Street. 215 Moore street (alt. address 207-219 moore st): Cooper Tank & Welding Corp. spill #: 0312904. case open. removed 220 tons of contaminated soil after removing 1080 gal diesel tank. found heavy contamination in endpoint sidewall soil samples (e.g. Xylene: 33,700 ppb). found groundwater at 11 ft depth and contaminated with max value of 137 ppb. currently observing groundwater quaterly. DEC Andre handling this case. 11/26/07-Hiralkumar Patel. received message from Ms. Roberto. spoke with Ms. Roberto. she found subsurface investigation report, prepared prior to construction activities. Ms. Roberto is waiting for data for one sample and once she gets it, she will forward investigation report. 12/03/07-Hiralkumar Patel. visited site. met Michael Littwin (718-497-4431). got site map with diesel tank location at 215 Moore street. diesel tank at 215 Moore street was located along Moores Street, about half block west from intersection of Moore Street and White Street. and contamianted soil during DDC project was found along White street, close to intersection of Moore street and white street. 12/24/07-Hiralkumar Patel. received reports from Ms. Roberto. abstract of subsurface investigation report, dated Dec. 20, 1999: - installed four borings to a total depth of approx. 15 ft - continuous soil samples were collected from each borings at two feet intervals; total of five soil samples collected from four borings - installed groundwater monitoring wells within each borings - collected groundwater samples - site geology generally consists of brown to black silt and fine sand to a depth of five to nine feet. soils below this depth consisted of brown-orange fine to medium sand which was encountered to the bottom of each borings - wet consolidated sediments were generallly encountered between the depths of 7 to 10 ft bg - found some SVOCs in soil samples - found contamination in groundwate sample from MW-3 ----------MW-3
Ehtylbenzene----------142
Xylene----------232
1,3,5-Trimethylbenzene----------148
1,2,4-Trimethylbenzene----------185 boring/well #3 was located in northwest corner of the intersection and Cooper Tank and Welding is located at this corner. <---------- another report was made after fire during excavation. abstract of spill investigation report, dated Jan. 9, 2001: - encountered petroleum odors emanating from an open trench - contractor reported that a flash fire occured in the excavation - three soil samples (2 discrete, 1 composite) and one water sample were collected - soil, screened at two different locations in the trench, exhibited elevated PID readings (upto 1440 ppm) - soil analytical results for the discrete samples indicated the presence of VOCs commonly associated with gasoline and chlorinated solvents - groundwater samples was collected frm standing water in excavation - heavy VOC contamination found in two descrete soil samples collected from excavation sidewalls
----------white-1-------white-2----------limit 8.1
ft 8.3 ft
Acetone----------76,000--------158,000----------200
Trichloroethene----------20,000----------700
Tetrachloroethene----------20,000----------1,400
Naphthalene----------15,800----------13,000
Ethylbenzene----------23,300---------27,500---------5,500
1,2,4-Trimethylbenzene-----95,200---------62,600--------10,000

**WHITE ST/MOORE ST (Continued)** **S105235178**

1,3,5-Trimethylbenzene----105,000----------3,300
Xylene----------125,000---------52,400---------1,200 this
high soil contamination found in southeast corner of intersection and
closed to 236 Moore Street. as per report, property at 236 Moore St
was garage with gasoline tanks in past. no investigation was done
close to property at 236 Moore street during 1999. from property
shark: owner for 236 Moore st (alt. address: 32-40 White St, 236-242
Moore St; where high VOC contamination found with chlorinated
compounds in 2001): Bhb Brothers, 2249 E 7TH St Brooklyn NY
11223-4935 Bhb Brothers 16 Manhattan Avenue, 1F Brooklyn, NY 11206
01/16/08-Hiralkumar Patel. based on earlier investigation report from
DDC, opened new spill case at property 236 Moore Street (0751350)
suspecting source of hevay contamination. case closed. refer to spill
#: 0751350."

Remarks: "SOIL BORING IN THE INTERSECTION SHOWED CONTAMINATION OF PETROLEUM MATERIALS. "

All Materials:

| | |
|---|---|
| Site ID: | 140149 |
| Operable Unit ID: | 1086127 |
| Operable Unit: | 01 |
| Material ID: | 296960 |
| Material Code: | 0009 |
| Material Name: | gasoline |
| Case No.: | Not reported |
| Material FA: | Petroleum |
| Quantity: | .00 |
| Units: | G |
| Recovered: | .00 |
| Oxygenate: | Not reported |

---

**C27**
**SE**
**< 1/8**
**0.037 mi.**
**196 ft.**

**CON EDISON - MANHOLE M60546** **RCRA-LQG** **1019325954**
**226 MOORE STREET** **NYP004873150**
**BROOKLYN, NY 11206**

**Site 2 of 16 in cluster C**

**Relative:**
**Higher**

**Actual:**
**18 ft.**

RCRA-LQG:

| | |
|---|---|
| Date form received by agency: | 02/26/2016 |
| Facility name: | CON EDISON - MANHOLE M60546 |
| Facility address: | 226 MOORE STREET<br>BROOKLYN, NY 11206 |
| EPA ID: | NYP004873150 |
| Mailing address: | IRVING PLACE, 15TH FL NE<br>NEW YORK, NY 10003 |
| Contact: | THERESA BURKARD |
| Contact address: | IRVING PLACE, 15TH FL NE<br>NEW YORK, NY 10003 |
| Contact country: | US |
| Contact telephone: | 212-460-2262 |
| Contact email: | BURKARDT@CONED.COM |
| EPA Region: | 02 |
| Classification: | Large Quantity Generator |
| Description: | Handler: generates 1,000 kg or more of hazardous waste during any calendar month; or generates more than 1 kg of acutely hazardous waste during any calendar month; or generates more than 100 kg of any residue or contaminated soil, waste or other debris resulting from the |

**CON EDISON - MANHOLE M60546 (Continued)** **1019325954**

cleanup of a spill, into or on any land or water, of acutely hazardous waste during any calendar month; or generates 1 kg or less of acutely hazardous waste during any calendar month, and accumulates more than 1 kg of acutely hazardous waste at any time; or generates 100 kg or less of any residue or contaminated soil, waste or other debris resulting from the cleanup of a spill, into or on any land or water, of acutely hazardous waste during any calendar month, and accumulates more than 100 kg of that material at any time

Owner/Operator Summary:

| | |
|---|---|
| Owner/operator name: | CONSOLIDATED EDISON COMPANY OF NY, INC. |
| Owner/operator address: | IRVING PLACE<br>NEW YORK, NY 10003 |
| Owner/operator country: | US |
| Owner/operator telephone: | Not reported |
| Owner/operator email: | Not reported |
| Owner/operator fax: | Not reported |
| Owner/operator extension: | Not reported |
| Legal status: | Private |
| Owner/Operator Type: | Owner |
| Owner/Op start date: | 11/24/2015 |
| Owner/Op end date: | Not reported |

| | |
|---|---|
| Owner/operator name: | CONSOLIDATED EDISON COMPANY OF NY, INC. |
| Owner/operator address: | IRVING PLACE<br>NEW YORK, NY 10003 |
| Owner/operator country: | US |
| Owner/operator telephone: | Not reported |
| Owner/operator email: | Not reported |
| Owner/operator fax: | Not reported |
| Owner/operator extension: | Not reported |
| Legal status: | Private |
| Owner/Operator Type: | Operator |
| Owner/Op start date: | 11/24/2015 |
| Owner/Op end date: | Not reported |

Handler Activities Summary:

| | |
|---|---|
| U.S. importer of hazardous waste: | No |
| Mixed waste (haz. and radioactive): | No |
| Recycler of hazardous waste: | No |
| Transporter of hazardous waste: | No |
| Treater, storer or disposer of HW: | No |
| Underground injection activity: | No |
| On-site burner exemption: | No |
| Furnace exemption: | No |
| Used oil fuel burner: | No |
| Used oil processor: | No |
| User oil refiner: | No |
| Used oil fuel marketer to burner: | No |
| Used oil Specification marketer: | No |
| Used oil transfer facility: | No |
| Used oil transporter: | No |

. Waste code: D008
. Waste name: LEAD

**CON EDISON - MANHOLE M60546 (Continued)** **1019325954**

Biennial Reports:

Last Biennial Reporting Year: 2017

Annual Waste Handled:

| | |
|---|---|
| Waste code: | D008 |
| Waste name: | LEAD |
| Amount (Lbs): | 4500 |

| | |
|---|---|
| Violation Status: | No violations found |

---

**C28** **CON ED** **NY MANIFEST** **S118563708**
**SE** **226 MOORE STREET** **N/A**
**< 1/8** **BROOKLYN, NY 11206**
**0.037 mi.**
**196 ft.** **Site 3 of 16 in cluster C**

**Relative:**
**Higher**

**Actual:**
**18 ft.**

NY MANIFEST:

| | |
|---|---|
| Country: | USA |
| EPA ID: | NYP004873150 |
| Facility Status: | Not reported |
| Location Address 1: | 226 MOORE STREET |
| Code: | BP |
| Location Address 2: | Not reported |
| Total Tanks: | Not reported |
| Location City: | BROOKLYN |
| Location State: | NY |
| Location Zip: | 11206 |
| Location Zip 4: | Not reported |

NY MANIFEST:

| | |
|---|---|
| EPAID: | NYP004873150 |
| Mailing Name: | CON ED |
| Mailing Contact: | CON ED |
| Mailing Address 1: | 4 IRVING PL 15TH FL NE |
| Mailing Address 2: | Not reported |
| Mailing City: | NEW YORK |
| Mailing State: | NY |
| Mailing Zip: | 10003 |
| Mailing Zip 4: | Not reported |
| Mailing Country: | USA |
| Mailing Phone: | Not reported |

Click this hyperlink while viewing on your computer to access
-1 additional NY MANIFEST: record(s) in the EDR Site Report.

---

**C29** **CON EDISON - MANHOLE M60546** **NJ MANIFEST** **S120677913**
**SE** **226 MOORE STREET** **N/A**
**< 1/8** **BROOKLYN, NY 11206**
**0.037 mi.**
**196 ft.** **Site 4 of 16 in cluster C**

**Relative:**
**Higher**

**Actual:**
**18 ft.**

NJ MANIFEST:

| | |
|---|---|
| EPA Id: | NYP004873150 |
| Mail Address: | IRVING PLACE, 15TH FL NE |
| Mail City/State/Zip: | NEW YORK, NY 10003 |

**CON EDISON - MANHOLE M60546 (Continued)** **S120677913**

| | |
|---|---|
| Facility Phone: | Not reported |
| Emergency Phone: | Not reported |
| Contact: | THERESA BURKARD |
| Comments: | Not reported |
| SIC Code: | Not reported |
| County: | NY047 |
| Municipal: | Not reported |
| Previous EPA Id: | Not reported |
| Gen Flag: | Not reported |
| Trans Flag: | Not reported |
| TSDF Flag: | Not reported |
| Name Change: | Not reported |
| Date Change: | Not reported |

Manifest:

| | |
|---|---|
| Manifest Number: | 014469373JJK |
| EPA ID: | NYP004873150 |
| Date Shipped: | 11/24/2015 |
| TSDF EPA ID: | NJD002200046 |
| Transporter EPA ID: | NJ0000027193 |
| Transporter 2 EPA ID: | Not reported |
| Transporter 3 EPA ID: | Not reported |
| Transporter 4 EPA ID: | Not reported |
| Transporter 5 EPA ID: | Not reported |
| Transporter 6 EPA ID: | Not reported |
| Transporter 7 EPA ID: | Not reported |
| Transporter 8 EPA ID: | Not reported |
| Transporter 9 EPA ID: | Not reported |
| Transporter 10 EPA ID: | Not reported |
| Date Trans1 Transported Waste: | Not reported |
| Date Trans2 Transported Waste: | Not reported |
| Date Trans3 Transported Waste: | Not reported |
| Date Trans4 Transported Waste: | Not reported |
| Date Trans5 Transported Waste: | Not reported |
| Date Trans6 Transported Waste: | Not reported |
| Date Trans7 Transported Waste: | Not reported |
| Date Trans8 Transported Waste: | Not reported |
| Date Trans9 Transported Waste: | Not reported |
| Date Trans10 Transported Waste: | Not reported |
| Date TSDF Received Waste: | Not reported |
| TSDF EPA Facility Name: | Not reported |
| QTY Units: | Not reported |
| Transporter SEQ ID: | Not reported |
| Transporter-1 Date: | Not reported |
| Waste SEQ ID: | Not reported |
| Waste Type Code 2: | Not reported |
| Waste Type Code 3: | Not reported |
| Waste Type Code 4: | Not reported |
| Waste Type Code 5: | Not reported |
| Waste Type Code 6: | Not reported |
| Date Accepted: | Not reported |
| Manifest Discrepancy Type: | Not reported |
| Data Entry Number: | Not reported |
| Was Load Rejected: | NEW YORK, NY 10003 |
| Reason Load Was Rejected: | Not reported |

**D30 SW < 1/8 0.053 mi. 282 ft.** | **CON EDISON SERVICE BOX: 56813**
**188 MOORE ST**
**BROOKLYN, NY 11206**

**RCRA NonGen / NLR** | **1017771711**
**FINDS** | **NYP004486528**

**Site 1 of 7 in cluster D**

**Relative: Higher**

**Actual: 19 ft.**

RCRA NonGen / NLR:

| | |
|---|---|
| Date form received by agency: | 05/02/2014 |
| Facility name: | CON EDISON SERVICE BOX: 56813 |
| Facility address: | 188 MOORE ST<br>BROOKLYN, NY 11206 |
| EPA ID: | NYP004486528 |
| Mailing address: | IRVING PL, 15TH FL NE<br>NEW YORK, NY 10003 |
| Contact: | THOMAS TEELING |
| Contact address: | Not reported<br>Not reported |
| Contact country: | Not reported |
| Contact telephone: | 212-460-3770 |
| Contact email: | Not reported |
| EPA Region: | 02 |
| Classification: | Non-Generator |
| Description: | Handler: Non-Generators do not presently generate hazardous waste |

Handler Activities Summary:

| | |
|---|---|
| U.S. importer of hazardous waste: | No |
| Mixed waste (haz. and radioactive): | No |
| Recycler of hazardous waste: | No |
| Transporter of hazardous waste: | No |
| Treater, storer or disposer of HW: | No |
| Underground injection activity: | No |
| On-site burner exemption: | No |
| Furnace exemption: | No |
| Used oil fuel burner: | No |
| Used oil processor: | No |
| User oil refiner: | No |
| Used oil fuel marketer to burner: | No |
| Used oil Specification marketer: | No |
| Used oil transfer facility: | No |
| Used oil transporter: | No |

Historical Generators:

| | |
|---|---|
| Date form received by agency: | 04/02/2014 |
| Site name: | CON EDISON |
| Classification: | Large Quantity Generator |
| Date form received by agency: | 04/02/2014 |
| Site name: | CON EDISON |
| Classification: | Not a generator, verified |
| Violation Status: | No violations found |

FINDS:

Registry ID: 110063790624

Environmental Interest/Information System

RCRAInfo is a national information system that supports the Resource Conservation and Recovery Act (RCRA) program through the tracking of

**CON EDISON SERVICE BOX: 56813 (Continued)** **1017771711**

events and activities related to facilities that generate, transport, and treat, store, or dispose of hazardous waste. RCRAInfo allows RCRA program staff to track the notification, permit, compliance, and corrective action activities required under RCRA.

Click this hyperlink while viewing on your computer to access additional FINDS: detail in the EDR Site Report.

---

**D31** **CON EDISON** **NY MANIFEST** **S116550298**
**SW** **188 MOORE ST** **N/A**
**< 1/8** **BROOKLYN, NY 11206**
**0.053 mi.**
**282 ft.** **Site 2 of 7 in cluster D**

**Relative:**
**Higher**

**Actual:**
**19 ft.**

NY MANIFEST:

| | |
|---|---|
| Country: | USA |
| EPA ID: | NYP004486528 |
| Facility Status: | Not reported |
| Location Address 1: | F/O 188 MOORE ST |
| Code: | BP |
| Location Address 2: | STRUCTURE 56813 |
| Total Tanks: | Not reported |
| Location City: | BROOKLYN |
| Location State: | NY |
| Location Zip: | 11206 |
| Location Zip 4: | Not reported |

NY MANIFEST:

| | |
|---|---|
| EPAID: | NYP004486528 |
| Mailing Name: | CON EDISON |
| Mailing Contact: | TOM TEELING |
| Mailing Address 1: | 4 IRVING PLACE - 15TH FLOOR |
| Mailing Address 2: | Not reported |
| Mailing City: | NEW YORK |
| Mailing State: | NY |
| Mailing Zip: | 10003 |
| Mailing Zip 4: | Not reported |
| Mailing Country: | USA |
| Mailing Phone: | 2124603770 |

NY MANIFEST:

| | |
|---|---|
| Document ID: | Not reported |
| Manifest Status: | Not reported |
| seq: | Not reported |
| Year: | 2014 |
| Trans1 State ID: | NJD003812047 |
| Trans2 State ID: | Not reported |
| Generator Ship Date: | 04/02/2014 |
| Trans1 Recv Date: | 04/02/2014 |
| Trans2 Recv Date: | Not reported |
| TSD Site Recv Date: | 04/03/2014 |
| Part A Recv Date: | Not reported |
| Part B Recv Date: | Not reported |
| Generator EPA ID: | NYP004486528 |
| Trans1 EPA ID: | Not reported |
| Trans2 EPA ID: | Not reported |
| TSDF ID 1: | NJD991291105 |

**CON EDISON (Continued)** **S116550298**

| | |
|---|---|
| TSDF ID 2: | Not reported |
| Manifest Tracking Number: | 002360475GBF |
| Import Indicator: | N |
| Export Indicator: | N |
| Discr Quantity Indicator: | N |
| Discr Type Indicator: | N |
| Discr Residue Indicator: | N |
| Discr Partial Reject Indicator: | N |
| Discr Full Reject Indicator: | N |
| Manifest Ref Number: | Not reported |
| Alt Facility RCRA ID: | Not reported |
| Alt Facility Sign Date: | Not reported |
| MGMT Method Type Code: | H110 |
| Waste Code: | Not reported |
| Waste Code: | Not reported |
| Waste Code: | Not reported |
| Waste Code: | Not reported |
| Waste Code: | Not reported |
| Waste Code: | Not reported |
| Quantity: | 60 |
| Units: | G - Gallons (liquids only)* (8.3 pounds) |
| Number of Containers: | 1 |
| Container Type: | TT - Cargo tank, tank trucks |
| Handling Method: | T Chemical, physical, or biological treatment. |
| Specific Gravity: | 1 |
| Waste Code: | D008 |
| Waste Code 1_2: | Not reported |
| Waste Code 1_3: | Not reported |
| Waste Code 1_4: | Not reported |
| Waste Code 1_5: | Not reported |
| Waste Code 1_6: | Not reported |

Click this hyperlink while viewing on your computer to access
-1 additional NY MANIFEST: record(s) in the EDR Site Report.

---

**C32** **APARTMENT BUILDING** **NY Spills** **S108982913**
**ESE** **236 MOORE STREET** **N/A**
**< 1/8** **BROOKLYN, NY 11206**
**0.057 mi.**
**302 ft.** **Site 5 of 16 in cluster C**

**Relative:**
**Higher**

**Actual:**
**18 ft.**

SPILLS:

| | |
|---|---|
| Spill Number/Closed Date: | 0751350 / Not Reported |
| Facility ID: | 0751350 |
| Facility Type: | ER |
| DER Facility ID: | 341944 |
| Site ID: | 392346 |
| DEC Region: | 2 |
| Spill Cause: | Unknown |
| Spill Class: | Not reported |
| SWIS: | 2401 |
| Spill Date: | 2001-01-09 |
| Investigator: | AXDORONO |
| Referred To: | GW SAMPLING WAS REQUIESTED |
| Reported to Dept: | 2008-01-16 |
| CID: | Not reported |
| Water Affected: | Not reported |

**APARTMENT BUILDING (Continued)** **S108982913**

| | |
|---|---|
| Spill Source: | Unknown |
| Spill Notifier: | DEC |
| Cleanup Ceased: | Not reported |
| Cleanup Meets Std: | False |
| Last Inspection: | Not reported |
| Recommended Penalty: | False |
| UST Trust: | Not reported |
| Remediation Phase: | 1 |
| Date Entered In Computer: | 2008-01-16 |
| Spill Record Last Update: | 2018-10-11 |
| Spiller Name: | Not reported |
| Spiller Company: | Not reported |
| Spiller Address: | Not reported |
| Spiller Company: | Not reported |
| Contact Name: | BHB BROTHERS |
| DEC Memo: | "01/16/08-Hiralkumar Patel. during installation of water main in 2001, NYC DDC reported contamiantion at intersection of white street and moore street in brooklyn. during their proejct, soil contamination found on white street, adjacent to subject site. based on investigation report from DDC, opened new case at site suspecting source of such contamination. as per DDC report, subject site was a former garage with gasoline tanks. during excavation, flash fire occured in excavation near subject site. DDC collected samples. abstract of investigation report: - report made on Jan. 9, 2002 (not Jan. 9, 2001) - encountered petroleum odors emanating from an open trench - contractor reported that a flash fire occured in the excavation - three soil samples (2 discrete, 1 composite) and one water sample were collected - soil, screened at two different locations in the trench, exhibited elevated PID readings (upto 1440 ppm) - soil analytical results for the discrete samples indicated the presence of VOCs commonly associated with gasoline and chlorinated solvents - groundwater samples was collected from standing water in excavation - heavy VOC contamination found in two descrete soil samples collected from excavation sidewalls ----------white-1-------white-2----------limit 8.1 ft 8.3 ft<br>Acetone----------76,000--------158,000----------200<br>Trichloroethene----------20,000----------700<br>Tetrachloroethene----------20,000----------1,400<br>Naphthalene----------15,800----------13,000<br>Ethylbenzene----------23,300---------27,500---------5,500<br>1,2,4-Trimethylbenzene-----95,200---------62,600--------10,000<br>1,3,5-Trimethylbenzene----105,000----------3,300<br>Xylene----------125,000---------52,400---------1,200 this high soil contamination found in southeast corner of intersection and closed to 236 Moore Street. as per report, property at 236 Moore St was garage with gasoline tanks in past. owner of 236 Moore street (alt. address: 32-40 White St, 236-242 Moore St): BHB Brothers, LLC. 2249 East 7th Street Brooklyn, NY 11223-4935 BHB Brothers 16 Manhattan Avenue, 1F Brooklyn, NY 11206 sent letter to BHB brothers at both above addresses requiring soil/groundwater delineation, site assessment and endpoint samples (if applicable). emailed copy of letter to Mr. Roberto in NYC DDC (as they found during their project). Sandy Roberto NYC DDC Ph. (718) 391-2214 Fax (718) 391-1499 email: robertos@ddc.nyc.gov 01/25/08-Hiralkumar Patel. received call from Mr. Farhi, owner of 236 Moore Street. he baught this site in Dec. 2002. there was one story building at site in 2002 and then he |

**APARTMENT BUILDING (Continued)** **S108982913**

built three more floors on top of existing one. building is on gas heating system since 1980s. asked him to investigate soil under sidewalk along white and moore street. asked for two soil samples on each sidewalk to depth of atleast 10-15 ft. explained him that if contamination found under sidewalk then more borings required inside building. Mr. Farhi did Phase I before buying property. he will forward copy of Phase I. he will hire contractor for required work and will call back. Leon Farhi BHB Brothers, LLC. 2249 East 7th Street Brooklyn, NY 11223-4935 Ph. (718) 753-1468 email: farhileo@aol.com 01/30/09-Hiralkumar Patel. received call from Jessica (718-636-0800, fax: 718-636-0900) from Hydrotech. they are working at site. Mark Robbins Hydro Tech Environmental, Corp. PH. (631) 462-5866 Fax (631) 462-5877 email: mrobbins@hydrotechenvironmental.com 04/11/08-Hiralkumar Patel. received investigation report from Mark Robins from Hydrotech. abstract: - there are no ASTs or USTs currently present at site - Phase I was performed on 01/25/07 - sanborn maps from 1933-1987 identified a gasoline UST in the northwestern corner of the site - sanborn maps from 1988-1992 do not indicate the location of the UST - according to current owner, the property has been excavated and regraded during demolition and construction of current building - new partial basement was constructed within the area where gasoline tank was identified on sanborn maps less than ---------- - no remote fill pipe or USTs were encountered during excavation activities - according to site owner, no contaminated soil was encountered during excavation - two soil probes and one groundwater probe were installed - soil probe SP-1 was installed in the sidewalk along Moore st, north of site and SP-2 was installed in the sidewalk along white st, west of site - general soil type beneath the site consisted of brown, medium grained to clayey sand with gravel and rocks - significant PID readings in the range of 110 ppm (in 8-10 ft soil) to 818 ppm (in 14-16 ft soil) were detected in SP-1 less than ---------- - significant PID readings in the range of 42.5 ppm (in 6-8 ft soil) to 1258 ppm (in 10-12 ft soil) were detected in SP-2 less than ---------- - no levels of PID readings were detected from 0 to 8 ft soil in SP-1 and from 0 to 6 ft soil in SP-2 less than ---------- - visual and olfactory evidence of contamination was noted in soil screened from 10 to 16 ft from SP-1 and in soil screened from 8 to 16 ft from SP-2 less than ---------- - groundwater probe was installed in the same location as soil probe SP-1 - water table was encountered at approx. 16 ft bg (and both borings were terminated at 16 ft bg with high PID values) less than ---------- - two soil samples collected from each boring: one at water table and one with highest PID above water table - regional groundwater flow direction is estimated to be generally northwest, based on local topography and site's proximity to East river less than ---------- - no contamination found in soil sample from SP-1 (even with highest PID of 818 ppm at water table at 16 ft depth) - found contamination in soil samples from SP-2 soil analyticals:
----------SP-2----------SP-2---------l
imit 10-12 ft 14-16 ft
Ethylbenzene----------5,000*---------3,700*
--------5,500
Xylene----------5,700----------2,
600---------1,200
Isopropylbenzene----------1,500*---------2,
500---------2,300

**APARTMENT BUILDING (Continued)** **S108982913**

1,2,4-Trimethylbenzene----------12,000----------6,400* -------10,000 * values found below TAGM limit, but still high - found contamination in groundwater sample from groundwater probe at location of soil probe SP-1 groundwater analyticals: ----------GP-1 Benzene----------340 Xylene----------450 1,2,4-Trimethylbenzene-------330 Naphthalene----------100 summary: - soil probes SP-1 and SP-2 were terminated at depth of 16 ft bg where groundwater table was encountered - PID values at 16 ft depth in boring SP-1 was 818 ppm and in boring SP-2 was 952 ppm - initial PID value at SP-1 was found at 8-10 ft depth (110 ppm) with highest PID at 14-16 ft depth (818 ppm at water table depth) - initial PID value at SP-2 was found at 4-6 ft depth (2.5) with highest PID at 10-12 ft depth (1258 ppm) and had PID value of 952 ppm at 14-16 ft depth (at water table) - no contamination found in soil at SP-1, but found groundwater contamination - according to notes from PHase I report, sanborn maps from 1933-1987 shows gasoline UST in northwestern corner of the property and as per owner, new partial basement was constructed in area where gasoline tank was located - contaminated soil found in boring SP-2 which is close to location of previous gasoline tank 04/15/08-Hiralkumar Patel. sent letter to Mr. Farhi requiring delineation of groundwater contamination (with site-specific groundwater flow direction to confirm any contamiation originated from previous gasoline tank) and indoor air monitoring. letter emailed to Mr. Farhi and Mark at Hydro tech. asked Mr. Farhi to submit previous Phase I report regarding the subject site. 05/05/08-Hiralkumar Patel. received work plan from Yash Saha from Hydrotech. abstract: - will install four boring to depth of water table (approx. 16 ft bg) and convert to wells - will do indoor air quality survey - three borings will be installed in proximity to corner of White St and Moore st - fourth boring will be installed on sidewalk along Varet st - during Phase I done by Cashin Assoc. in Jan. 2007, identified the presence of a gasoline UST in the northwestern corner of the site - new partial basement was constructed within the area where the gasoline tank was identified - no remote fill pipe or USTs were encountered during the excavation activities Yash Saha Hydrotech PH. (631) 433-5048 (C) email: ysaha@hydrotechenvironmental.com spoke with Yash. asked her to install fourth boring (SP-6/MW-4) inside the building where previous gasoline UST was located, instead of one on Varet St. sent email to Mr. Farhi and Ms. Saha approving proposed work plan (pending change in boring location for SP-6/MW-4) and also asked to submit previous Phase I and any other reports. 05/07/08-Hiralkumar Patel. received call from Ms. Saha. she requested letter to DOT regarding sidewalk permit. sent sidewalk permit request letter to Ms. Saha. 05/19/08-Hiralkumar Patel. received email from Ms. Saha requesting approval to install one inch well inside basement at previous tank location, instead of 2 inch well as they can't get any maching inside basement for 2 inch well installation. spoke with Ms. Saha. approved her request to install one inch well due to space restrictions. 05/22/08-Hiralkumar Patel. received copy of previous phase I report. abstract: - Sanborn Maps from 1933 to 1988 showes gasoline tank inside northwest corner of building - previous building was demolished in 2003 and site redeveloped in 2006 - northwest corner of building (where previous gasoline tank was) contains a basement which houses electric meters, water meters and utilities - basement extends approx. 10 ft bg, while the rest of building in slab-on-grade - site

**APARTMENT BUILDING (Continued)** **S108982913**

is located at approx. elevation of 10 ft above mean sea level, in a region that slopes gradually to the northwest from the subject property - recognized environmental conditions, specifically the gasoline tank and refrigeration repair which could have stored hazardous material such as freon, other refrigerants, oils, etc. less than ---------- 06/24/08-Hiralkumar Patel. recived investigation report from Hydrotech. abstract: - total of four soil probes (SP-3 to SP-6) were installed - soil probes SP-3, SP-4 and SP-5 were installed at a depth of 15 ft bg, at which groundwater was encountered - soil probe SP-6 was installed at a depth of 10 ft below BASEMENT grade, at which groundwater was encountered - high PID values found in all four borings - two soil samples were collected from each borings (one at highest PID and one at deepest dry) - four soil borings were converted into permanent monitoring wells - total of three permanent 2 inch monitoring wells were installed in the sidewalk along the site and one permanent 1 inch monitoring well was installed in the basement of the site - monitoring wells MW-1 through MW-3 were installed in the sidewalks until a depth of approx. 20 ft bg, at which refusal was encountered; screen was installed from 10 to 20 ft bg - monitoring well MW-4 was installed until a depth of approx. 10 ft below basement grade at which refusal was encountered; screen was installed from 5 to 10 ft below basement grade - depth to water at the site is approx. 15 ft bg less than ------- - depth to water beneath the basement is 6.02 ft below basement grade less than ------- - groundwater flow direction beneath the site is towards the northwest (towards area where found highly contaminated soil and flash fire during water main work on White street by NYC DDC) less than ---------- - no free product encountered in any of monitoring wells - indoor air survey was performed in the morning hours and involved a walk thorugh of all areas of the basement, including crevices - no levels of organic vapors were detected in basement; no cracks were identified in the flooring or walls in the basement PID values: ---------highest PID above termiantion & depth-------PID at boring termination (PID in ppm) SP-3----------250 at 12-13 ft bg----------210 at 13-15 ft bg SP-4----------64 at 12-14 ft bg----------160 at 14-15 ft bg SP-5----------280 at 10-13 ft bg----------75 at 13-15 ft bg SP-6----------150 at 0-4 ft below basement grade--------310 at 8-10 ft below basement grade soil analyticals: ----------SP-3----------SP-5--------SP-6 13-15 ft 10-13 ft 18-20 ft (8-10 ft below basement grade) Ethylbenzene----------11,000 Xylene----------39,000---------5,000-------9,300 Isopropylbenzene----------5,600 n-Propylbenzene----------9,600 1,3,5-Trimethylbenzene------18,000---------6,600-------6,700 1,2,4-Trimethylbenzene------54,000--------12,000------17,000 groundwater analyticals: ----------MW-1---------MW-2---------MW-3----------MW -4 (SP-3) (SP-4) (SP-5) (SP-6) Benzene----------1,200---------3, 000 Toluene----------170----------2 50 Ethylbenzene----------1, 200----------440----------370 Xylene----------520--------1, 880----------790----------930

**APARTMENT BUILDING (Continued)** **S108982913**

1,2,4-Trimethylbenzene-------170--------1,
200----------340----------290
MTBE----------290----------9
80 Naphthalene----------360----------150 site
map includes different locations of boring SP-5/MW-3.
06/27/08-Hiralkumar Patel. sent email to Yash and asked to submit
single map with all previous boring/well locations. received site map
from Yash with all previous/current boring/well locations.
07/07/08-Hiralkumar Patel. left message for Mr. Farhi requiring
complete soil and groundwater delineation and submission of RAP based
on investigation report. received call from Mr. Farhi. asked him to
submit work plan for further soil/groundwater delineation.
07/10/08-Hiralkumar Patel. visited site. met Mark Robbins from
Hydrotech and Mr. Farhi. inspected basement and parking garage.
floors are in good condition. no odors noticed inside basement or
garage. asked Mr. Farhi for further soil and groundwater delineation
across the street (downgradient from tank location) and also inside
garage (upgradient from tank location). asked to submit work plan.
Mark will submit work plan by next week. 08/05/08-Hiralkumar Patel.
received work plan from Yash. abstract: - total of four soil borings
will be installed; two inside building and two outside of building
across the street - two soil samples will be collected from each
borings - if contaminated soil extends to water, a groundwater sample
will be collected less than ----- - one monitoring well will be
installed; inside building upgradient from previous tank location
work plan is not acceptable as proposing to install borings instead
of monitoring wells (as confirmed groundwater contamination at the
site). spoke with Yash. told her that the department requires
complete groundwater delineation via installation of monitoring wells
instead of borings. and also mentioned that wells must be installed
in all corners of intersection. sent email to Yash with site map
showing approx. locations where wells are required: one on northeast
corner of intersection (as found contamination in groundwater from
previous boring SP-1), one on northwest corner and one on southwest
corner of the intersection (downgradient from tank location) and one
on sidewalk west of White street (south of southwest corner of the
intersection as found in contamination in previous well MW-3).
suggest (not requires) her to increase number of soil borings inside
building to confirm any off-site migration. asked to submit revised
work plan. 08/08/08-Hiralkumar Patel. received revised work plan from
Yash. they will install six soil borings (four outside of the site
and two inside the building) and will collect two soil samples from
each borings. will convert five of the borings into permanent wells.
borings will be advanced to depth of 16 ft to groundwater table and
wells will be installed to depth of 20 ft bg with screen from 10 to
20 ft bg. 08/11/08-Hiralkumar Patel. sent email to Yash approving
work plan and asked to submit report by Sep. 30, 2008.
08/18/08-Hiralkumar Patel. received email from Yash. she requested
letter from the department to expedite sidewalk permit process. sent
sidewalk request letter to Yash. 11/06/08-Hiralkumar Patel. received
message from Mr. Farhi. spoke with Mr. Farhi. he mentioned that no
work has done since Aug. 2008. he is looking for refinancing and
asked for extension for report submission. approved his request and
asked him to submit work schedule by 01/05/09. 01/30/09-Hiralkumar
Patel. received message from Mr. Farhi. left message for Mr. Farhi.
02/02/09-Hiralkumar Patel. received message from Gus Reyes from
Approved testing. 02/03/09-Hiralkumar Patel. spoke with Mr. Reyes at

**APARTMENT BUILDING (Continued)** **S108982913**

Approved lab, contractor hired by Mr. Farhi for required further investigation work. asked Mr. Reyes to submit work plan for review and approval, prior to any work. Gus Reyes Approved Testing Laboratories, Inc. Ph. (516) 354-5828 (516) 216-0252 Fax (516) 354-2565 email: info@approvedtesting.com sent email to Mr. Reyes to submit work plan. email copied to Mr. Farhi. 02/10/09-Hiralkumar Patel. received work plan from Mr. Reyes. he proposed to install four borings across the street and proposed to collect soil samples from borings. no indication about groundwater samples from borings. sent email to Mr. Reyes. asked him to submit revised work plan with inclusion of collection of groundwater samples from all borings and possible installation of permanent wells based on investigation results. 02/25/09-Hiralkumar Patel. received call from Mr. Farhi. he found previous Phase I report and claims that contamination on his property is coming from previous gas station in area of intersection of Cook street and evergreen ave. based on site specific groundwater flow direction, previous gasoline station area is crossgradient (but not upgradient). Mr. Farhi wants to do soil/groundwater investigation in corner of Varet street and white street. told Mr. Farhi to submit work plan and work schedule by the end of 02/27/09 for review. 03/03/09-Hiralkumar Patel. received call from Mr. Reyes claiming that contamination at subject site is coming from off-site and don't want to do any further investigation. discussed with DEC Austin. he asked to refer case to legal division. 03/05/09-Hiralkumar Patel. DEC Austin received call from Mr. Farhi yesterday (03/04/09) and DEC Austin approved their request to extend deadline and asked them to submit work plan and work schedule by end of 03/11/09. spoke with Mr. Farhi. asked him to submit work plan and work schedule by end of 03/11/09. 03/11/09-Hiralkumar Patel. Mr. Farhi came to office for meeting. met Mr. Farhi and Mr. Gill, environmental consultant. Mr. Gill searched FDNY and other records and reviewed previous investigation reports and found following: - groundwater depth in each wells tells that groundwater is flowing in southeast direction (reverse from what was presented by Hydrotech) - there was a garage at 228-234 Moore street (site across the street from subject site) from 1924 to 1956 - White Oak Ice Cream, Inc. owned properties at 228-234 Moore street and 236 Moore street from 1956 to 1987 - FDNY record shows that White Oak Ice Cream, Inc. removed two 550 gal USTs - FDNY record shows no tanks at 236 Moore street (Ref. #: T-12976) - FDNY record shows two 550 gal USTs were at 130 Moore street (Ref. #: T-12976) - WonTon Noodle Food, Inc. baught property at 228-234 Moore street in 1987 and still ownes it Mr. Farhi mentioned that FDNY record, that shows tanks were at 130 Moore street, has mistake recording site address. he mentioned that tanks were at 230 Moore Street. Mr. Gill mentioned that all manufacturing operations for ice cream company was at 228-234 Moore street and so tanks should be located at this address and their office was located at 236 Moore street where tanks were recorded. tank removal affidavit copy from FDNY shows two addresses on it, but it doesn't include information about which address had tank. asked Mr. Farhi to submit all documents from FDNY (that he will receive soon) and to survey all wells again to define groundwater flow direction. suggest Mr. Farhi to install one boring upgradient from his property to collect two soil samples (highest PID and deepest clean) and one groundwater sample, to expedite investigation work. Adrian K. Gill Hallen Environmental Services, LLC. Ph. (718) 533-9400 (O) (516) 315-1891 (C) Fax (718) 533-9361 email: agill@hallenenvironmental.com alternate addresses for

**APARTMENT BUILDING (Continued)** **S108982913**

228-234 Moore Street: 17-31 White St, 222-230 Moore St, 231-237 Varet St, 225 Varet St no PBS record found. old spill reports found at 231 Varet Street: - spill #: 0212916 - reported by ConEd on 03/30/03. spill closed on 05/02/03 - spill #: 0007831 - reported by ConEd on 10/03/00 as found sheen on water in manhole. spill closed on 05/30/01. spoke with Donna Jones (718-999-1978) at FDNY public records unit. she mentioned that tanks were located at 130 Moore street under White Oak Ice Cream Inc. and billing address was 230 Moore Street. she confirmed that tanks were not located at 230 Moore street. 03/19/09-Hiralkumar Patel. spoke with Mr. Farhi. his consultant will survey wells and will submit groundwater flow direction by end 03/27/09. 04/06/09-Hiralkumar Patel. left message for Mr. Farhi (9:30 AM). left message for Mr. Gill. spoke with Mr. Farhi (3:40 PM). he mentioned that Mr. Gill is waiting for some document and will submit report soon. Mr. Farhi will ask Mr. Gill to call back. 05/20/09-Hiralkumar Patel. spoke with Mr. Farhi. asked him to submit documents. 07/06/09-Hiralkumar Patel. 1:18 PM:- left message for Mr. Farhi. 07/07/09-Hiralkumar Patel. 2:54 PM:- received message from Mr. Gill. he was out of office on medical emergency and just returned to work. will work on this project and will send report. 08/19/09-Hiralkumar Patel. 11:11 AM:- left message for Mr. Gill. 11:15 AM:- left message for Mr. Farhi to submit documents by end of 08/21/09. informed him that if no response by 08/21/09, then case will be referred to legal. 08/20/09-Hiralkumar Patel. 10:07 AM:- received call from Mr. Gill. he did four rounds of well survey and reviewed files for Cooper case. based on documents for Cooper case, he believes that contamination at 236 Moore street is coming from Cooper and belives that wells at Cooper were installed wrong. asked him to submit his findings and also asked him to prove off-site source by installing one monitoring well upgradient from 236 Moore street. Mr. Gill will send his preliminary report by 08/26/09. informed him that if no report available by 08/26/09 then this case will be referred to legal. 08/25/09-Hiralkumar Patel. 1:10 PM:- received message from Mr. Gill. report is ready and will send someone to drop report at the office. 2:29 PM:- received documents from Mr. Gill. four round of groundwater depth data obtained from existing four wells at the site. based on groundwater elevation data, Mr. Gill claims that groundwater is flowing towards the southeast (towards 236 Moore street). proposes to install one monitoring well (MW-5) groundwater depth in well MW-4 (which is inside basement) found at least 0.5 ft deeper than other wells on property. site map with proposed well location shows that new well will be in southwestern corner of the intersection of White street and Moore street, but Mr. Gill mentioned that new well will be in northeastern corner of White street and Moore street. 08/26/09-Hiralkumar Patel. 10:35 AM:- spoke with Mr. Gill about work schedule for new well installation and confusion about new well location. Mr. Gill mentioned that new well will be installed in month of Sep. 2009 and report will be submitted by end of Sep. 2009. he propses to collect soil and groundwater samples from new well and re-survey of all five wells to confirm groundwater flow direction. suggest him to collect groundwater samples from each wells for comparison. Mr. Gill confirmed that well will be installed in southwestern corner, as indicated in the map, near 230 Moore street. 09/28/09-Hiralkumar Patel. 3:24 PM:- spoke with Mr. Gill. they tried installing well and driller found that there is gas line in area. they contacted ConEd for markout and clearence, but no response from ConEd yet. Mr. Gill expect to get

**APARTMENT BUILDING (Continued)** **S108982913**

mark out in couple of days. 09/30/09-Hiralkumar Patel. 5:29 PM:- received email from Mr. Gill. he was informed by Mr. Farhi that they can start work next week. will do well installation next week. 11/20/09-Hiralkumar Patel. 3:36 PM:- spoke with Mr. Gill. he mentioned that Mr. Farhi is looking for driller. 3:38 PM:- left message for Mr. Farhi to submit work schedule by end of 11/30/09 (final notice). 11/23/09-Hiralkumar Patel. 10:45 AM:- received call from Mr. Farhi. asked him to submit work schedule by 11/30/09. 11/30/09-Hiralkumar Patel. 9:21 AM:- received email from Mr. Farhi. he spoke with new company who will do required work by next week. Mr. Farhi did not included company's name. 12/03/09-Hiralkumar Patel. 9:00 AM:- sent email to Mr. Farhi to provide company's name. 9:11 AM:- received email from Mr. Farhi with contractor's contact info. 1:24 PM:- spoke with Chris at PT consultants. he has hired another driller and expect to install wells by 12/09/09. asked Chris to call/email on 12/07/09 with permit status. Chris Zacharias PT Consultants, Inc. 629 Creek Rd, Bellmawr, NJ, 08031 Ph. (856) 251-9980 (O) (551) 556-9512 (C) Fax (856) 251-9981 email: chriszacharias@ptconsultantsinc.com 12/07/09-Hiralkumar Patel. 1:10 PM:- spoke with Chris. he is still waiting for permit. will call back later today with updates. 12/08/09-Hiralkumar Patel. 9:03 AM:- received email from Chris. he has applied for permit, but waiting for additional documents from insurance company. Chris will submit required documents by tomorrow and expecting to get permit by 12/10/09. will send updates on 12/10/09. 12/09/09-Hiralkumar Patel. 10:35 AM:- received email from Chris. he submitted documents to DOT, but DOT requires to Bond this project. will submit required documents and will take about 2-7 days to get permit. 12/15/09-Hiralkumar Patel. 10:11 AM:- received email from Chris. still waiting for some documents and expect to get required documents by tomorrow. 01/19/10-Hiralkumar Patel. 11:22 AM:- spoke with Chris. they are still waiting for some document from Albany to add in permit application and expecting that document tomorrow. once document received, will submit application and expect to get permit by 01/28/10. 01/21/10-Hiralkumar Patel. received email from Chris (at 4:18 PM on 01/20/10). he submitted permit application today (confirmation # 30293) and expecting permit within 2-5 days. 02/01/10-Hiralkumar Patel. 1:25 PM:- spoke with Chris. he is hoping to get permit today. asked Chris to call once permit received. 02/04/10-Hiralkumar Patel. 12:30 PM:- received email from Chris. NYC DOT denied their application. 03/10/10-Hiralkumar Patel. 1:53 PM:- spoke with Chris. they got permit and installed one monitoring well, about two weeks ago, as proposed. collected soil and groundwater samples. no contamination found in soil samples. waiting for groundwater analyticals. Chris mentioned that report will be submitted by 03/18/10. 03/31/10-Hiralkumar Patel. 3:10 PM:- spoke with Chris. he mentioned that report is ready and will submit to his client Mr. Farhi once he gets his payment. 3:11 PM:- left message for Mr. Farhi. 04/01/10-Hiralkumar Patel. 9:56 AM:- received call from Mr. Farhi. asked him to submit investigation report by the end of 04/05/10 (final notice). 9:59 AM:- sent email to Mr. Farhi requiring to submit report by 04/05/10. email copied to Chris. 04/02/10-Hiralkumar Patel. 2:49 PM:- received email from Mr. Farhi requesting to extend deadline to 04/09/10 to submit report. 04/07/10-Hiralkumar Patel. 9:32 AM:- spoke with Mr. Farhi and approved his request to submit report by end of 04/09/10. 05/14/10-Hiralkumar Patel. 4:27 PM:- spoke with Mr. Gill. report is

**APARTMENT BUILDING (Continued)** **S108982913**

ready and will submit by 05/18/10. 05/21/10-Hiralkumar Patel. after discussing with DEC Austin, case referred to legal division. 06/09/10-Hiralkumar Patel. received call from DEC legal requesting CAP that will be included in consent order. spoke with Mr. Farhi and suggest him to submit report by tomorrow before CAP submitted to legal division. 06/10/10-Hiralkumar Patel. 2:28 PM:- sent draft CAP to DEC Urda. 07/06/10-Hiralkumar Patel. 1:21 PM:- somebody hand-delivered report at DEC front desk. 07/09/10-Hiralkumar Patel. 7:41 AM:- received email from DEC Urda with copy of letter from Mr. Farhi's attorney regarding response to the consent order sent recently. reviewed recent investigation report, prepared by Hallen Environmental Services: - installed one well to 20 ft depth with 10 ft of screen - collected four soil samples during well installation - collected groundwater samples from all wells (MW-1 to MW-5) - no contamination found in soil samples - found VOC contamination in groundwater samples - no PID readings found during well installation - according to well measurement table, groundwater was found at 6 ft bg, but well screen starts at 10 ft bg (improper well installation) less than ---------- Groundwater analyticals:
----------MW-2-------MW-3-------MW-4
Benzene----------13--------520------1,200
Toluene----------55---------41---------73
Ethylbenzene----------1,600--------490--------190
Xylene----------1,370--------300--------269
1,2,4-Trimethylbenzene------3,400--------140--------210
1,3,5-Trimethylbenzene--------490---------15--------110
Naphthalene----------560--------100---------85
MTBE----------38--------460 2:58 PM:-
spoke with Mr. Gill. asked to survey all wells referenced to single point (instead of water depth from well surface). he mentioned that sump in the basement of the subject site is not in continuous use, so has no affect on groundwater flow direction. reviewed all previous documents from DDC:
*-*-*-

**APARTMENT BUILDING (Continued)** **S108982913**

Naphthalene----------89
Trichloroethene----------19 07/20/01
Contaminated Soil Removal, Transport and Disposal: - total of 29
boring were installed - soil samples collected at 0-4 ft and 4-8 ft
in each boring - found VOC contamination in WM-1, WM-8, WM-10, WM-15
and WM-18 only, no VOC contamination in other samples - found SVOC
contamination in almost all samples (could be back-fill material) -
boring logs are not available - boring WM-18 showed very high
contamination in sample at 4-8 ft range - boring WM-18 was installed
in close area from previous boring SB-3/MW-3 during Dec. 1999, but
boring WM-19, between the SB-3 and WM-18, is clean and this boring
WM-19 is very close to previous boring SB-3 less than --------- soil
analyticals:
----------WM-1--------WM-8--------WM-10--------WM-
15--------WM-18
Benzene----------500*
--------404----------281----------500*---------500*
Toluene----------500*
----------500*-------6,177
Ethylbenzene----------5,344----------95----------578--------2,
795------243,510
Xylene----------2,333---------104----------946--------1,
000------277,760
1,2,4-Trimethylbenzene------12,670----------2,
562------237,050
1,3,5-Trimethylbenzene---------728----------1,
484-------43,390
Naphthalene----------15,490---------126----------103-------29,
585------528,820 01/09/02 Spill Investigation report: soil results
(VOCs by method 8015):
----------White-1----------White-2
Benzene----------3,180----------1,250
Toluene----------5,620----------63,800
Ethylbenzene----------48,700----------2,540
Xylene----------224,000----------112,980 TPH
Gasoline------3,610,000---------5,590,000 TPH
Diesel----------583----------247 soil results (VOCs by
method 8260):
----------white-1-------white-2----------limit 8.1
ft 8.3 ft
Acetone----------76,000--------158,000----------200
Trichloroethene----------20,000----------700
Tetrachloroethene----------20,000----------1,400
Naphthalene----------15,800----------13,000
Ethylbenzene----------23,300---------27,500---------5,500
1,2,4-Trimethylbenzene-----95,200---------62,600--------10,000
1,3,5-Trimethylbenzene----105,000----------3,300
Xylene----------125,000---------52,400---------1,200 during
review of Hydrotech's June 2008 report, found that there was no PID
reading until 8 ft bg and as per table 2 in report, groundwater was
found from 4 to 8 ft depth. also, Mr. Gill measured water at around
8-9 ft depth, so it means that soil contamination found near 236
Moore Street is below water table.
*-*-*-

**APARTMENT BUILDING (Continued)** **S108982913**

Moore Street (Cooper Tank). there is an open spill number (0312904) at this property. reviewed all documents for Cooper Tank spill: +-+-+-+-+-+-+-+-+-+-+-+-+-+-+-+-+-+-+-+-+-+-+-+-+-+-+-+-+-+-+-+-+-+-+-+-+-+-+-+-+-+-+-+-+-+-+-+-+ 1) Feb. 2004: Tank closure report - spill reported on 02/23/04 due to tank test failure - manufacturing steel sanitation containers - removed one 1,080 gal diesel UST - tank was located in southwest corner of the welding shop - groundwater was encountered at the base of the excavation at approx. 11 ft bg - tank top was located about 18 inches below concrete floor - separate phase petroleum found beneath the western edge of the UST - total of 219 tons of contaminated soil was removed - dimension of final tank excavation measured approx. 23.5 ft long by 18.7 ft wide and about 11 ft deep - before excavation was backfilled, 60 pounds of ORC was applied and slurried in the excavation - installed four 6-inch diameter sump wells in excavation - wells are situated on a gravel base and are slotted from 5 to 12 ft bg and are surrounded by gravel pack - seven endpoint sidewall samples collected at depths of between 6 and 11 ft bg - no samples were collected from the base of the excavation since groundwater was encountered less than ---------- - samples were analyzed by 8021 and 8270 - free product was found on top of water in excavation (no information about product thickness above water) - found contamination in two endpoint sidewall samples: PE-2 (from southwest sidewall) and PE-5 (from northeast sidewall) - no further excavation was possible in direction of PE-2 and PE-5 Soil analyticals: ----------PE-2-------PE-5
Benzene----------120 Toluene----------1,200
Ethylbenzene----------6,500--------680
Xylene----------33,700------1,930
1,2,4-Trimethylbenzene----57,000-----12,000
1,3,5-Trimethylbenzene----16,000------4,600
Naphthalene----------32,000-----14,000 2) 01/24/06: DEC sent letter requiring collection of one groundwater sample, based on observation of free product in excavation, in area of greatest suspected impact. 3) 03/12/06: Groundwater sample report: - water depth found at 4.5 ft bg (sump well screen starts at 5 ft bg) in two wells; other wells were not measured - water sample was collected from well MW-4, which is located vicinity of previous endpoint sample PE-3 on the west side of excavation (but contamination was found in samples PE-2 and PE-5) less than ---------- - site map in report shows that MW-4 is in between PE-2 and PE-3 - minor VOC contamination found in sample (maximum 67 ppb Naphthalene) 4) 06/05/06: DEC sent letter requiring second round of groundwater sampling from all wells. 5) 11/28/06: groundwater sample report: - all wells sampled on 11/01/06 - water was measured at 5.01 ft bg in MW-1, 5.0 ft bg in MW-2, 4.9 ft bg in MW-3 and 5.11 ft in MW-4 - no free phase product found in any well - minor VOC contamination found in all four wells (maximum 75 ppb Naphthalene in MW-4) 01/10/07: DEC sent letter requiring two more quarterly groundwater sampling. 6) 04/18/07: groundwater sample report: - all wells sampled on 04/04/07 - water was measured at 5.29 ft bg in MW-1, 5.33 ft bg in MW-2, 5.26 ft bg in MW-3 and 5.5 ft in MW-4 - no free phase product found in any well - minor VOC contamination found in all four wells (maximum 67 ppb Naphthalene in MW-4) 7) 07/03/08: Sensitive Receptor Survey: - as per this report, wells in tank excavation were installed to approx. depth of 8 ft bg (but initial tank closure report says wells were installed to 12 ft bg) - groundwater flow in the general area is expected to be west by southwest toward the East River (site-specific groundwater

**APARTMENT BUILDING (Continued)** **S108982913**

flow direction was never defined) - previous tank was located about 250 ft away from the building corner at the intersection of Moore street and White street
+-+-+-+-+-+-+-+-+-+-+-+-+-+-+-+-+-+-+-+-+-+-+-+-+-+-+-+-+-+-+-+-+-+-+-+-+-+-+-+-+-+-+-+-+-+-+-+-+ 07/12/10-Hiralkumar Patel. 9:30 AM:- discussed case with DEC Urda and asked him to hold any enforcement as needed more investigation on Cooper Tank site. 10:59 AM:- received email from Mr. Gill. he spoke with Mr. Farhi and will do well survey within a week. 12:37 PM:- received email from DEC Urda with copy of letter, that was sent to Mr. Farhi's attorney, informing enforcement action on hold. after discussing with DEC Austin, and with his approval, case 0312904 (Cooper Tank) transferred from DEC Andre to DEC Patel for soil/groundwater investigation. 07/22/10-Hiralkumar Patel. 1:21 PM:- received survey report from Mr. Gill. 07/23/10-Hiralkumar Patel. 2:03 PM:- spoke with Slavek at Perfect Point, a company who did survey of existing wells. Slavek mentioned that they measured all point in reference to local datum point which was at the curb of the junction of Moore and White Street on the southeastern corner of the intersection. they did not used mean sea level to measure groundwater elevation. in map:- GR.EL. indicated grade (sidewalk) elevation and T.O.PIPE EL. indicates elevation of top of PVC pipe under the well metal plate (which is flushed with sidewalk). and these elevations are in referenced to local datum point. this case will be active until soil and groundwater delination work is completed at Cooper Tank. please refer to spill #: 0312904. 12/22/10-Hiralkumar Patel. received investigation report from Cooper Tank. Cooper Tank installed six monitoring wells with one well in sidewalk in the northwestern corner of the intersection of White Street and Moore Street. based on well survey, groundwater under the cooper tank flows to the north-northeastern. based on this groundwater flow direction, the subject site is cross gradient from the previously leaked diesel tank at the Cooper Tank. 4:00 PM:- spoke with Mr. Farhi and informed him about results of investigation at the Cooper Tank. based on these findings, asked him to continue investigation/remediation of heavily contaminated soil/groundwater under the sidewalk near the building 236. Mr. Farhi will talk to Mr. Gill and will call back. 12/23/10-Hiralkumar Patel. 11:01 AM:- received call from Mr. Farhi. he spoke with Mr. Gill and they requested copy of investigation report from Cooper Tank. asked Mr. Farhi to submit FOIL request for that. 01/07/11-Hiralkumar Patel. 10:09 AM:- spoke with Mr. Farhi. he got cooper tank's report and Mr. Gill is currently reviewing it. he will call back by next week. **refer spill #: 9911504, based on which this report was created.** 04/2011: This spill case was transferred to A. Doronova. - AD 05/13/2011: Called to Hallen Env. to speak with Adrian Gill regarding a work plan. I was told that he is no longer with this company and that the company changed its name on Hallen Construction. They still are the consultants for the site. The new PM name is; Richard Bozzello. His e-mail addres is: rbozzello@hallenconstruction.com. Sent him an e-mail regarding SIWP for the site. AD 09/02/2011: Was given by Kumar Patel of DEC a letter from BHB Brothers LLC addressed to him, regarding the spill case associated with this site. In this letter they claim that USTs in questions never existed at the property and that the contamination at the propert has off-site origin. Discussed this letter with Kumar. AD 09/21/11-Hiralkumar Patel. as part of ongoing investigation at 215 Moore Street (the site across the street from the subject site), while reviewing notes I found that the DEC Remarks, from 01/08/11 to

**APARTMENT BUILDING (Continued)** **S108982913**

05/06/11, were lost. these remarks included multiple discussions with Mr. Farhi and Mr. Gill. it also included discussion with Mr. Farhi and Mr. Gill during office meeting on 03/31/2011. in this meeting, Mr. Farhi and Mr. Gill agreed to conduct further soil/groundwater investigation. after Mr. Farhi accepted responsibility for further investigation, the case was prepared for transfer to remediation. lost DEC remarks also included discussion with DEC Austin, DEC Vadim, DEC Jon and DEC Ainura during case transfer meeting on 05/06/2011. case was assigned to DEC Ainura. all paper files were given to DEC Ainura. 10/12/2011: Had a meeting with Kumar Patel and John Urda to discuss further actions for the site. It was decided that Stip should be issued for the site. AD 10/27/2011: Issued and sent a Stipulation Agreement with Cover Letter and CAP to Mr. Fahri of BHB Brothers, LLC. via certified mail (receipt #: 7005 2570 0001 3266 0822) Response is due November 10, 2011. AD 11/10/2001: Did not received any response from BHB Brothers. Will contact them. AD 11/18/2011: The certified letter was returned to DEC by post office with a note return to sender - unclimed - unable to forward . Check the BHB Brothers on the web. The address was correct. Leon Farhi BHB Brothers, LLC. 2249 East 7th Street Brooklyn, NY 11223-4935 Ph. (718) 753-1468 email: farhileo@aol.com AD 11/23/2011: Called and spoke with Mr. Farhi of BHB Brothers. He confirmed that his mailing address is correct. Informed him that I am a new manager for the site, and that a certified letter sent to him returned to DEC unclimed. Informed him that spill closure request cannot be approved by DEC at this time, and that remediation of the site should be performed. Will send him my contact info. Will resend Stip by e-mail. AD 11/25/2011: Sent an e-mail with my contact info to Mr. Farhi of BHB Brothers. AD 12/27/2011: Sent Stip and Cover letter by e-mail to Mr. Farhi of BHB Brothers. Response is due January 24, 2012. Changed site priority to P1. AD 12/28/2011: Received an e-mail from Mr. Farhi stating that he just got a report from foil, and that he can't look at it until next week. He will keep DEC update after reviewing it. AD 01/25/2012: Did not receive any response. To send a remainder. AD 02/02/2012: Sent ane-mail to Mr. Farhi stating that his response to Stip is past due and that he needs to sign and return it by February 10, 2012, or this case will be referred to our Legal Department. Later received a call from Mr. Farhi. He gave me a phone number of his consultant Mr. Adrian Gill: (732)-648-3204. Explained Mr. Farhi that he needs to sign Stip by February 10, 2012. Called and left a message to Mr. Gill. AD 02/09/2012: Received a signed Stipulation Agreement from Mr. Farhi. AD 02/13/2012: Prepared a memo for L. Oliva. AD 02/14/2012: The memo with Stip was forwarded to L. Oliva for RD signature. AD 02/23/2012: Received a fully executed Stip. DL to eDocs. AD 04/09/2012: Called and left a message to Mr. Gill regarding RAWP submission according to the CAP of the Stip. AD 04/24/2012: Sent an e-mail to Mr. Farhi with a requirement to submit RIWP by May 8, 2012. AD Spoke with Mr. Farhi. He said that this previous consultant disappeared on him, and that he has to find a new consultant. AD 05/15/2012: Received a phone call from Stephen Morse of Grant Environmental , phone: (212) 464-8689. His company was contracted by Mr. Farhi to make a summary report based on the previous reports. To contact Mr. Farhi. AD 05/23/2012: Received a phone call from Mr. Morse. He requested a meeting with DEC to discuss the next course of action for the site. Discussed the request with J. Kolleeny of DEC. Possible date for the meeting is June 7, 2012. AD 05/24/2012: Scheduled the meeting for 06/07/12. AD 06/07/2012: I and J. Kolleeny

**APARTMENT BUILDING (Continued)** **S108982913**

met with Leon Farhi (site owner) and Stephen Morse (Grant Environmental). Discussed the site conditions, spill origin, possible off-site source and further actions for the site. It was agreed that Grant Environmental will do the site reconnaissance, and based on the current data will propose further steps. The site status update report submission is due July 20, 2012. AD 07/25/2012: called and spoke with Mr. Morse regarding report submission. he said that they got labdata back and in a process of preparing the report. He asked for two more weeks to complete the report. Granted the postponement of the report submission till August 8, 2012. AD 08/07/2012: Called and left a message with a secretary regarding the report submission. AD 08/08/2012: Received the following e-mal from S. Morse: Hi Ms. Doronova Attached please find the following: --Site Specific Historic Groundwater Quality Assessment Letter Report --Supplemental Remedial Investigation Work Plan (RIWP) I am available to discuss at your convenience via phone or at your office if needed and look forward to your comments. Thank you, --Stephen Morse, PE, LEED AP O+M GRANT engineering 212.464.8689 (o) 917.273.8236 (c) DL report and work plan to eDocs. Will review. AD 08/13/2012: Reviewed the report. It states that one round of groundwater sampling and laboratory analysis was conducted by GRANT engineering in June 2012 utilizing the existing monitoring wells on site. The wells were observed to be in adequate condition for sampling purposes. The objective was to assess the current level of contamination of MW-1 through MW-5 and compare with the previously reported levels of VOCs. Five (5) groundwater samples were collected using low-flow pump methods and the samples were analyzed for VOC concentrations. The level of VOCs were found to be decreased from previous reporting, however the concentrations in MW-1 to MW-4 remain above the regulatory reporting limits. GW data: MW-1 - 422 ppb TVOCs; MW-2 - 1048 ppb; MW-3 - 878 ppb; MW-4 - 3693 ppb; MW-5 - 84 ppb. MW-4, the well located beneath the basement slab in the northwest portion of the building had the highest concentration at 3,693 ?g/L. Benzene is the highest concentration with 2000 ppm, which is well above the regulatory limit of 1 ppm. Although the wells immediately surrounding the subject property (MW-1, MW-2, MW-3) have levels of contamination higher than regulatory limits, the data suggest the source of the contamination is near MW-4. Based on review of all available data from the 2008, 2010, and 2012 reports, the source of contamination appears to be located below the basement of the Site and is located in the vadose zone within the soil / groundwater interface. Further evidence suggests that the dissolved plume is sufficiently vertically and horizontally delineated to the north and west, however not suffcinelty delineated to the south and east. GRANT recommends that two (2) additional soil borings and temporary well points (TWPs) be installed to the south and east of MW-4 for soil and groundwater sampling purposes. A summary report with conclusions and recommendations for remedial actions will be provided to DEC. AD 08/15/2012: Issued and sent an approval leeter to Mr. Farhi with the following comment: The temporary well points with field indications of contamination should be converted into permanent monitoring wells DL the pdf copy of the letter to eDocs. AD 12/27/2012: Sent an e-mail to Mr. Farhi with a requirement to submit an investigation report by January 11, 2013. AD 12/31/2012: Received a message from Mr. Farhi. he said that his other properties were effected by hurracane Sandy, so he requested postponement of the report submission till April-May 2013. AD 01/05/2013: Received the following e-mail from S. Morse: Hi Ms. Doronova Thank you very much

**APARTMENT BUILDING (Continued)** **S108982913**

for your email and happy New Year. I am writing to inform you that Mr. Farhi and I are under agreement to perform the supplemental work and have intentions to comply with DEC s direction. My office had planned to perform the supplemental investigation work in the fall and then Hurricane Sandy delayed our ability to respond properly. Mr. Farhi has real estate holdings in Coney Island and Red Hook and other areas in southern Brooklyn which were badly impacted or destroyed, and we were unable to coordinate site access and management at 236 Moore while his team responded to the staffing and financial impacts of the storm. Additionally, my office had reduced capacity for the last two months of 2012. We would like to request an extension until April/May in order to insure that the proper attention is given to the investigation work. We do have full intention to work with DEC. Thank you very much for your patience and understanding. -Stephen --Stephen Morse, PE, LEED AP O+M GRANT engineering 212.464.8689 (o) 917.273.8236 (c) AD 01/09/2013: called and left a message to L. Farhi. AD 01/30/2013: Received a mesage from S. Morse regarding an update on the project and discuss the work plan implementation schedule. AD 01/31/2013: called and spoke with S. Morse and L. Farhi regarding request of an extension until April/May of the investigation work. Requested mr. Farhi to submit an official request to DEC with resons for project postponement. AD 02/06/2013: Received the following e-mail from Mr. Farhi: Good Afternoon I attached the documents you asked me for and please let me know if you need more information. And I also mailed it to your office. Thanks a lot for your help. leon farhi 718 753 1468 Will review the documents. AD 04/16/2013: received the following e-mail from S. Morse: Hi Ms. Doronova We are planning to implement the supplement Remedial Investigation in the latter part of May. Please let me know if you have any questions or additional information before we proceed. Thanks, -Stephen --Stephen Morse, PE, LEED AP O+M GRANT engineering 212.464.8689 (o) 917.273.8236 (c) AD 06/21/2013: Called and spoke with Drew Rizk from Grant Env. regarding site status update. he said that their finishing RAWP for the site which will combine installation and sampling of the new wells with chemical injections. The RAWP will be submitted to DEC next week. AD 06/24/2013: Received the following e-mail from Grant Env.: Hi Ainura, Thanks for taking the time to talk to me on Friday in regards to the ongoing spill case at 236 Moore Street. I just send you a dropbox link to the electronic version of the Remedial Action Plan for the site. Also, a hard copy has been sent to your office today. We hope to start the field work on Monday July 8. Please let me know if you have any questions or comments. Thanks Ainura. -Drew Andrew Rizk, P.E. GRANT engineering 139 Fulton Street, Suite 907 New York, NY 10038 (o) 212-464-8689 (c) 917-509-8565 Will review. AD 06/25/2013: Reviewed the work plan. It proposes to remediate the spill at the Site via in-situ chemical oxidation. A chemical (sodium persulfate - Product Name: PersulfOx, Manufacturer:Regenesis) effective in remediating petroleum contamination in groundwater will be injected beneath the subbasement slab, directed at the source of the groundwater plume. Injection of PersulfOx will consist of site mobilization, drilling of three injection points at three different locations in the subbasement slab, and pumping chemical solution into the subsurface, within the approximate limits of the contamination source area. Prior to chemical injection activities, two monitoring wells (MW-6 and MW-7) will be installed to the southeast of MW-4. This RAWP proposes to further delineate the vertical and horizontal extents of Spill No.

**APARTMENT BUILDING (Continued)** **S108982913**

0751350 on site through the implementation of additional exploratory soil borings, groundwater sampling and gauging and analytical laboratory testing. Analytical laboratory results will present data for use in evaluating soil and groundwater impacts. Subsequent to the injection event, three rounds of monthly groundwater sampling and analysis will be performed at the Site to monitor the effectiveness of the PersulfOx injection. Samples will be collected from the monitoring wells at 30-day intervals for a total of three (3) months following the completion of the chemical injection remedial work. The five existing monitoring wells (MW-1 through MW-5) and the two monitoring wells to be installed as part of this RAWP (MW-6 and MW-7) will be sampled. Following 3 months of sampling, a final Remediation Action Report (RAR) will be prepared either recommending additional action or petitioning the NYSDEC to close the current spill number, if the remedial objectives highlighted in this RAWP have been satisfied. Baseline GW sampling should be done prior the chemical injections. Will discuss the work plan with J. Kolleeny of DEC. AD 06/27/2013: Discussed the work plan with J. Kolleeny. Issued and sent the RAWP approval letter to L. Farhi with the following comment: Baseline groundwater sampling of all site wells, including the two newly installed wells, should be performed prior to the chemical injections. DL pdf copy of the letter to eDocs. AD 11/05/2013: Sent an e-mail to A. Rizk and L. Farhi with a request for site status update. AD 11/06/2013: Received the following e-mail from Mr. Rizk: Hi Ainura, Sorry I never got a chance to respond to you. It s been a hectic few weeks. The chemical injection was performed in July 2013, and two rounds of lab analysis have been received and significant decreases in VOC levels are reported in MW-4. We are waiting for analysis of the third round of sampling. Once that is complete, we will reach out and prepare the RCR in hopes of closing this case, based on our results to date. Thank you. -Drew Andrew Rizk, P.E. GRANT engineering 139 Fulton Street, Suite 907 New York, NY 10038 O (212) 464-8689. ext2 C (917) 509-8565 AD 02/21/2014: Received the following e-mail from Mr. Rizk: Hi Ainura, Sorry for the delay in getting this over to you. Please find the draft Remedial Closure Report attached to this email describing the remediation activities (chemical injection) performed at the 236 Moore Street site. Based on our findings, analysis, remedial oversight, and engineering judgement it is in our professional opinion that this site is subject to consideration by NYSDEC for closure of the existing spill case. We would like to have a meeting with you to discuss our findings and results of the remedial activities. Please let me know your availability. Feel free to call me or email me at anytime. Thanks, Drew Andrew Rizk, P.E. GRANT engineering (o) 212-464-8689, ext 2 (c) 917-509-8565 DL to eDocs. Will review. AD 03/10/2014: Reviewed the report. It states that two temporary well points (MW-6 and MW-7) were constructed in the vicinity of the source contamination near MW-4 between July 8 and July 9, 2013, to a depth of 20 ftbg. Groundwater samples were collected from MW-6 and MW-7 for laboratory analysis on July 10, 2013, prior to the chemical injection event. All monitoring wells (MW-1 through MW-7) were sampled monthly for three (3) months following the injection event. A fourth groundwater sample was taken from MW-1, MW-3, and MW-4 one month after the third round of samples. Chemical injection: Three temporary injection points were advanced within the footprint of the building s partial basement from July 16 to July 1 , 2013. One event of injection of PersulfOx as manufactured by Regenesis, Inc. was completed on July 17, 2013. Injection points

**APARTMENT BUILDING (Continued)** **S108982913**

were positioned at a distance of 10 feet apart within the approximate contamination source area beneath the existing building partial basement (estimated to be approximately 250 square feet). The injection points were advanced using a remote unit drill rig to a depth of ten feet below top of partial basement slab. A 1 PVC slotted pipe was installed by hand to the full depth of the injection point and a bentonite seal was created. Per manufacturer recommendations, approximately 400 pounds of PersulfOx product were injected beneath the partial basement slab to remediate the source area of approximately 250 square feet with vertical treatment thickness of 9 feet (from 1 feet to 10 feet below top of slab). The total mix volume injected into the subslab at the Site was approximately 550 gallons. Upon completion of sampling, all injection wells were removed. Investigation derived waste (IDW) such as drill cuttings and purge water generated during this investigation and was disposed of off-site in 55-gallon drums per all applicable local, state and federal regulations. All monitoring wells remained onsite for post-remedial action data collection. GW data evaluation: The groundwater samples collected from monitoring wells MW-1 through MW-5 from June 20, 2012 and the pre-injection groundwater samples for MW-6 and MW-7 from July 10, 2013 were used as baseline VOC concentrations to quantify the effectiveness of the chemical injections. The baseline samples showed elevated levels of several VOCs in monitoring wells MW-1 through MW-5, and no elevated levels of VOCs in MW-6 and MW-7. Well MW-4, which is located within the approximate source of contamination at the site, had the highest initial concentration of VOCs at 3,693 ug/L prior to remedial chemical injection activities at the site. The first round of post-injection groundwater samples, collected August 18, 2013 (approximately one month after the injection event), showed a significant decrease in VOC concentrations in all of the pre-existing monitoring wells. MW-2 and MW-5 showed no VOC concentrations in exceedance of regulatory standards after completion of the first round of groundwater sampling, and MW-1 and MW-4 had a reduction in VOC concentration of greater than 90%. Furthermore, MW-4 showed only three compounds in exceedance of regulatory standards including Benzene, MTBE, and tert-Butylbenzene. Following the third round of groundwater sampling and analysis (October 18, 2013 approximately three months after the injection event), MW-2 and MW-5 showed no VOC concentrations exceeding regulatory limits. Both MW-1 and MW-4 showed an increase in concentrations of several VOCs. The concentrations of all VOCs in MW-3 continued to decrease, which the exception of benzene and MTBE. A verification fourth round of groundwater sampling and analysis only for MW-1, MW-3 and MW-4 was performed on November 27, 2013. The VOC concentrations in MW-1 and MW-3 rose to concentrations higher than the baseline 2012 concentrations. MW-4 showed an increase in all VOCs from the previous round of sampling (round three) with a total concentration increase from 461 to 753 ug/L. Conclusions: It is in the professional opinion of GRANT engineering that DEC Spill #0751350 has been successfully remediated. According to them, elevated concentrations of VOCs found in monitoring wells at the Site are from a source outside of the Site and cannot feasibly reach target concentration levels until the outside source is remediated. As such, GRANT Engineering petitions NYSDEC to consider closing the spill case at this site given their professional engineering judgment and expertise in the matter. A short period of time passed since in-situ chemical oxidation (July 2013) and most recent GW sampling (November

**APARTMENT BUILDING (Continued)** **S108982913**

2013) to evaluate the effectiveness of the performed remediation. More GW monitoring is needed. Will discuss the site with J. Kolleeny of DEC. AD 03/18/2014: Discussed the site with J. Kolleeny of DEC. It was decided that GW monitoring should continue at the site to ensure clear decreasing trend in VOCs. Will issue a letter. AD 03/19/2014: Issued and sent a letter to L. Farhi disapproving spill closure request based on high levels of VOCs in three out of seven site wells. DL pdf copy of the letter to eDocs. AD 09/19/2014: Received a call from Rebecca Tummon. She informed me that she is working for Grant Engineering and is a new project manager for this site. Her contact phone is: 212-464-8689, ext 2. Told her that the last GW sampling was performed at the site in November 2013. Required to perform a round of GW sampling and to propose next course of actions based on the results. AD 01/14/2015: Called and left a message to S. Moore. AD 02/19/2015: called and left a message to S. Moore. Received a conference call from site owner and Grant Env. I was told that the most recent GW sampples were colected in November 2014. The owner was interested in the next course of actions for the site. Explained that a summary report with most recent GW data and historical data tablse and graphs with analysis should be submitted to DEC. The next actions for the site should be decided based on the analysed data. Asked Grant Env. also include in the report a paragraph with potential receptors survey. AD 03/18/2015: Received the following e-mail from R. Tummon: Ainura, I tried to send this earlier in the week regarding sample results for 236 Moore St, Brooklyn, NY. Please let me know if you receive. Thank you Rebecca Tummon LEED AP BD+C - Director of Environmental Services 139 Fulton Street - Suite 907 - New York, NY 10038 Office - 212.464.8689 Mobile - 917.273.7324 Will review. AD 04/14/2015: Reviewed the report. It states that on November 25th 2014 GRANT engineering, PLLC (GRANT) performed environmental groundwater sampling at the site in order to determine the concentrations of volatile and semi-volatile organics present. Sampling activities included the sampling of three (3) monitoring wells: MW-1, MW-2, and MW-4. MW-3 and MW-5 were not sampled due to the deteriorated condition of the well covers which prevented access. Groundwater samples were collected by GRANT and custody was transferred to York Laboratories for analysis. Samples collected in November 2014 were analyzed for both VOCs and SVOCs while previous sampling events were analyzed for VOCs only. VOCs Data for MW-4 when compared with TOGS 1.1.1 showed confirmed exceedances of 13 VOCs; 1,2,4-Trimethylbenzene, Benzene, Ethyl Benzene, Isopropylbenzene, Methyl tert-butyl ether (MTBE), nPropylbenzene, o-Xylene, p- & m- Xylenes, p-Isopropyltoluene, sec-Butylbenzene, tert-Butylbenzene, Toluene, and Xylenes Total. Data for MW-2 when compared with TOGS 1.1.1 Part II showed no confirmed exceedances in VOCs. Data for MW-1 when compared with TOGS 1.1.1 Part II showed confirmed exceedances of 11 VOCs; 1,2,4-Trimethylbenzene, Benzene, Ethyl Benzene, Isopropylbenzene, n-Propylbenzene, o-Xylene, p- & m-Xylenes, p-Isopropyltoluene, Toluene, and Xylenes Total. SVOCs Data for MW-4 when comparted to TOGS 1.1.1 showed confirmed exceedances of two (2) SVOCs; Bis(2-ethylhexyl)phthalate and Naphthalene. No data was available from previous samples for SVOCs. Data for MW-2 when compared with TOGS 1.1.1 Part II showed one (1) confirmed exceedance in SVOCs; Indeno(1,2,3-cd)pyrene. No data was available from previous samples for SVOCs. Data for MW?1 when compared with TOGS 1.1.1 Part II showed no confirmed exceedances of SVOCs. No data was available from previous samples for SVOCs. based on data, GRANT states that the Site

**APARTMENT BUILDING (Continued)** **S108982913**

remains out of compliance with state standards, however, notes that a significant reduction in the concentrations of VOCs has been achieved. VOC concentrations presently are on average 78% less than those concentrations measured in 2008 and 31% less than the concentrations measured in June 2013 just prior to chemical injection. In September 2013, approximately two months after chemical injection, the concentrations of VOCs were at their lowest concentrations and subsequently increased to their current levels. Recommendation: GRANT engineering concludes that remediation activities at the site have been successful with a total reduction in average VOCs of 78% from initial measurements and 31% from concentrations measured prior to chemical injections. As such, GRANT engineering would like to petition NYSDEC to consider close out the spill at this Site. Concentration of TVOC in wells (ppb) 1. MW-1 - 178; 2. MW-2 - 19; 3. MW-4 - 2,317. Based on the data, GW monitoring should continue at the site. AD AD 05/05/2015: Called and left a message to R. Tummon. AD 05/07/2015: Received a phone call from R. Tummon. Explained that DEC cannot close the spill case yet with the numbers of TVOCs as high as 2,000 ppb in the most contaminated well. Asked her to sample two wells: MW-1 and MW-4 for gasoline-related compounds. GW monitoring should continue at the site. Suggested to install ORC socks or apply EFR to well MW-4 to expedite GW remediation. AD 11/18/2015: Called and left a message to Mr. Moore of Grant Eng. AD 12/01/2015: Called and left a message to S. Moore. AD 12/22/2015: Called and spoke with S. Moore regarding the site. He said that their company had a recent meeting with the site owner and that they agreed to perform a groundwater sampling round and based on the data to propose next course of actions. The sampling is planned for January 2016. AD 03/10/2016: Received the following e-mail from Mr. Moore: Hello Ainura Please see attached memo. An additional round of groundwater samples was collected last month. It is in the professional opinion of GRANT engineering that DEC Spill #0751350 has been successfully remediated. Elevated concentrations of VOCs found in monitoring wells at the Site are from an off-site source and cannot feasibly reach target concentration levels until the off-site source is remediated. As such, GRANT engineering would like to petition NYSDEC to consider closing out the spill at this Site. Please let me know if you have any questions or would like to discuss. Thanks, -Stephen Stephen Morse, PE 139 Fulton Street - Suite 907 - New York, NY 10038 Office - 212.464.8689 Mobile - 917.273.8236 www.GRANTpllc.com Will review. AD 04/18/2016: Reviewed the report. It states that on February 4th 2016 GRANT engineering, PLLC (GRANT) performed environmental groundwater sampling at 236 Moore Street, Brooklyn, NY in order to determine the concentrations of volatile organics present. The data collected was compared to the New York State Department of Conservation Division of Water Technical and Operational Guidance Series (TOGS 1.1.1) specifically Part II New York State Groundwater Effluent Limitations (Class GA) Table 5 and data available from previous sampling events. Sampling activities included the sampling of two (2) monitoring wells (MW); MW-1 and MW-4. Groundwater samples were collected by GRANT and custody was transferred to Phoenix Laboratories for analysis. Data Analysis: Data for MW-1 when compared with TOGS 1.1.1 Part II showed confirmed exceedances of 7 VOCs; Benzene, Ethylbenzene, n-Propylbenzene, p- & m- Xylenes, Toluene, Total Xylenes and Methyl tert-butyl ether (MTBE). All of the VOC s listed with confirmed exceedances showed decreased levels since the previous sampling in 2014 with the

**APARTMENT BUILDING (Continued)** **S108982913**

exception of Methyl-tert-butly ether (MTBE) which has an increase in overall concentration. Data for MW-4 when compared with TOGS 1.1.1 Part II showed confirmed exceedances of 8 VOCs; 1,2,4-Trimethylbenzene, 4-Isopropylbenzene, Benzene, Ethyl Benzene, n-Propylbenzene, p- & m- Xylenes, Total Xylenes, and Methyl tert-butyl ether (MTBE). Of those VOCs listed above Benzene and Methyl tert-butyl ether (MTBE) show an overall increase in concentration since the previous sampling event in 2014. Conclusions: After reviewing the data collected on February 4, 2016, GRANT found that the Site remains out of compliance with those standards established in TOGS 1.1.1 Part II. The groundwater sampled from MW-1 was found to have generally improving conditions, and MW-4 was found to have generally improving conditions with the exception of Benzene and MTBE concentrations which show significant increases. In general petroleum in groundwater which results from an isolated source, in this case a now removed leaking AST, is expected to decrease in concentration naturally overtime. The chemical injections which took place at the site on July 17, 2013 accelerated the breakdown of petroleum products which lead to a considerable decrease in concentrations of VOCs over time. Because the data shows a decrease in concentration immediately following chemical injection, but later increases, GRANT concluded that the source of contamination must still exist. It is in the professional opinion of GRANT engineering that DEC Spill #0751350 has been successfully remediated. Elevated concentrations of VOCs found in monitoring wells at the Site are from a source outside of the Site and cannot feasibly reach target concentration levels until the outside source is remediated. As such, GRANT engineering would like to petition NYSDEC to consider closing out the spill at this Site given our professional engineering judgment and expertise in the matter. Concentration of TVOC in wells (ppb) 11/2014 02/2016 1. MW-1 - 178 82 2. MW-4 - 2,317 1,827 According to the latest GW data, MW-4 still has 1,300ug/L of Benzene and 440ug/L of MTBE. Will discuss the closure request with J. Kolleeny of DEC. AD 04/2016: Called and spoke with the consultant. Explained that the levels of TVOCs in well MW-4 are still high to consider spill closure. Also noted that since only two well were sampled in February 2016, there is not enough information to support off-site source claim. Required to sample all site-related wells, both on-site and off-site to get a clear map of contaminant plume. AD 03/06/2017: called and left a message to S. Morse regarding current status of the site. AD 09/20/2017: called and left a message to Mr. Morse. AD 01/25/2018: Called and left a message to Mr. Morse and Mr. Farhi. AD 09/05/2018: Called and spoke with Mr. Farhi. Requested to sample the site wells to decide for further actions. AD 09/06/2018: Called and left a message for Steve Morse. AD 09/19/2018: Called and left a message for Mr. Farhi. AD 10/05/2018: Received the following e-mail from Mr. Morse: Hi Ainura, This email is in regards to: 236 Moore Street, Brooklyn, NY NYSDEC Spill No. 0751350 I am working with the owner and will collect and analyze another round of groundwater samples as required by the State. Best, -Stephen Stephen Morse, PE 139 Fulton Street - Suite 907 - New York, NY 10038 Office - 212.464.8689 Mobile - 917.273.8236 www.GRANTpllc.com AD "

Remarks: "found contaminated soil at intersection of white street and moore street. contamination found along white street adjacent to subject site."

All Materials:

Site ID: 392346

**APARTMENT BUILDING (Continued)** **S108982913**

| | |
|---|---|
| Operable Unit ID: | 1149356 |
| Operable Unit: | 01 |
| Material ID: | 2139880 |
| Material Code: | 0064A |
| Material Name: | unknown material |
| Case No.: | Not reported |
| Material FA: | Other |
| Quantity: | Not reported |
| Units: | G |
| Recovered: | .00 |
| Oxygenate: | Not reported |

---

**E33** **CON EDISON SERVICE BOX: 14509** **RCRA NonGen / NLR** **1017773142**
**NNW** **285 MCKIBBIN ST** **FINDS** **NYP004509212**
**< 1/8** **BROOKLYN, NY 11222**
**0.058 mi.**
**305 ft.** **Site 1 of 9 in cluster E**

**Relative:**
**Lower**

**Actual:**
**17 ft.**

RCRA NonGen / NLR:

| | |
|---|---|
| Date form received by agency: | 05/23/2014 |
| Facility name: | CON EDISON SERVICE BOX: 14509 |
| Facility address: | 285 MCKIBBIN ST<br>BROOKLYN, NY 11222 |
| EPA ID: | NYP004509212 |
| Mailing address: | IRVING PL, 15TH FL NE<br>NEW YORK, NY 10003 |
| Contact: | THOMAS TEELING |
| Contact address: | Not reported<br>Not reported |
| Contact country: | Not reported |
| Contact telephone: | 212-460-3770 |
| Contact email: | Not reported |
| EPA Region: | 02 |
| Classification: | Non-Generator |
| Description: | Handler: Non-Generators do not presently generate hazardous waste |

Handler Activities Summary:

| | |
|---|---|
| U.S. importer of hazardous waste: | No |
| Mixed waste (haz. and radioactive): | No |
| Recycler of hazardous waste: | No |
| Transporter of hazardous waste: | No |
| Treater, storer or disposer of HW: | No |
| Underground injection activity: | No |
| On-site burner exemption: | No |
| Furnace exemption: | No |
| Used oil fuel burner: | No |
| Used oil processor: | No |
| User oil refiner: | No |
| Used oil fuel marketer to burner: | No |
| Used oil Specification marketer: | No |
| Used oil transfer facility: | No |
| Used oil transporter: | No |

Historical Generators:

| | |
|---|---|
| Date form received by agency: | 04/23/2014 |
| Site name: | CON EDISON |

**CON EDISON SERVICE BOX: 14509 (Continued)** **1017773142**

Classification: Small Quantity Generator

Date form received by agency: 04/23/2014
Site name: CON EDISON
Classification: Not a generator, verified

Violation Status: No violations found

FINDS:

Registry ID: 110063764145

Environmental Interest/Information System
RCRAInfo is a national information system that supports the Resource Conservation and Recovery Act (RCRA) program through the tracking of events and activities related to facilities that generate, transport, and treat, store, or dispose of hazardous waste. RCRAInfo allows RCRA program staff to track the notification, permit, compliance, and corrective action activities required under RCRA.

Click this hyperlink while viewing on your computer to access additional FINDS: detail in the EDR Site Report.

---

**E34 NNW < 1/8 0.058 mi. 305 ft.** **CON EDISON** **NY MANIFEST** **S117058786**
**285 MCKIBBIN ST** **N/A**
**BROOKLYN, NY 11222**

**Site 2 of 9 in cluster E**

**Relative: Lower**
**Actual: 17 ft.**

NY MANIFEST:
Country: USA
EPA ID: NYP004509212
Facility Status: Not reported
Location Address 1: 295 MCKIBBEN ST
Code: BP
Location Address 2: SB14509
Total Tanks: Not reported
Location City: BROOKLYN
Location State: NY
Location Zip: 11206
Location Zip 4: Not reported

NY MANIFEST:
EPAID: NYP004509212
Mailing Name: CON EDISON
Mailing Contact: CON EDISON
Mailing Address 1: 4 IRVING PL
Mailing Address 2: 15TH ST
Mailing City: NEW YORK
Mailing State: NY
Mailing Zip: 10003
Mailing Zip 4: Not reported
Mailing Country: USA
Mailing Phone: Not reported

NY MANIFEST:
Document ID: Not reported

**CON EDISON (Continued)** **S117058786**

| | |
|---|---|
| Manifest Status: | Not reported |
| seq: | Not reported |
| Year: | 2014 |
| Trans1 State ID: | NJD003812047 |
| Trans2 State ID: | Not reported |
| Generator Ship Date: | 04/23/2014 |
| Trans1 Recv Date: | 04/23/2014 |
| Trans2 Recv Date: | Not reported |
| TSD Site Recv Date: | 04/24/2014 |
| Part A Recv Date: | Not reported |
| Part B Recv Date: | Not reported |
| Generator EPA ID: | NYP004509212 |
| Trans1 EPA ID: | Not reported |
| Trans2 EPA ID: | Not reported |
| TSDF ID 1: | NJD991291105 |
| TSDF ID 2: | Not reported |
| Manifest Tracking Number: | 002418067GBF |
| Import Indicator: | N |
| Export Indicator: | N |
| Discr Quantity Indicator: | N |
| Discr Type Indicator: | N |
| Discr Residue Indicator: | N |
| Discr Partial Reject Indicator: | N |
| Discr Full Reject Indicator: | N |
| Manifest Ref Number: | Not reported |
| Alt Facility RCRA ID: | Not reported |
| Alt Facility Sign Date: | Not reported |
| MGMT Method Type Code: | H110 |
| Waste Code: | Not reported |
| Waste Code: | Not reported |
| Waste Code: | Not reported |
| Waste Code: | Not reported |
| Waste Code: | Not reported |
| Waste Code: | Not reported |
| Quantity: | 40 |
| Units: | G - Gallons (liquids only)* (8.3 pounds) |
| Number of Containers: | 1 |
| Container Type: | TT - Cargo tank, tank trucks |
| Handling Method: | T Chemical, physical, or biological treatment. |
| Specific Gravity: | 1 |
| Waste Code: | D008 |
| Waste Code 1_2: | Not reported |
| Waste Code 1_3: | Not reported |
| Waste Code 1_4: | Not reported |
| Waste Code 1_5: | Not reported |
| Waste Code 1_6: | Not reported |

Click this hyperlink while viewing on your computer to access
-1 additional NY MANIFEST: record(s) in the EDR Site Report.

**B35 NNE < 1/8 0.060 mi. 318 ft.** | **CON EDISON**
**MCKIBBIN ST & WHITE ST**
**BROOKLYN, NY 11206** | **NY MANIFEST** | **S117314107**
**N/A**

**Site 17 of 18 in cluster B**

**Relative: Lower**

**Actual: 17 ft.**

NY MANIFEST:

| | |
|---|---|
| Country: | USA |
| EPA ID: | NYP004611414 |
| Facility Status: | Not reported |
| Location Address 1: | MCKIBBIN ST & WHITE ST |
| Code: | BP |
| Location Address 2: | SB 14510 |
| Total Tanks: | Not reported |
| Location City: | BROOKLYN |
| Location State: | NY |
| Location Zip: | 11206 |
| Location Zip 4: | Not reported |

NY MANIFEST:

| | |
|---|---|
| EPAID: | NYP004611414 |
| Mailing Name: | CON EDISON |
| Mailing Contact: | TOM TEELING |
| Mailing Address 1: | 4 IRVING PLACE 15TH FLOOR |
| Mailing Address 2: | Not reported |
| Mailing City: | NEW YORK |
| Mailing State: | NY |
| Mailing Zip: | 10003 |
| Mailing Zip 4: | Not reported |
| Mailing Country: | USA |
| Mailing Phone: | Not reported |

NY MANIFEST:

| | |
|---|---|
| Document ID: | Not reported |
| Manifest Status: | Not reported |
| seq: | Not reported |
| Year: | 2014 |
| Trans1 State ID: | NJ0000027193 |
| Trans2 State ID: | Not reported |
| Generator Ship Date: | 07/29/2014 |
| Trans1 Recv Date: | 07/29/2014 |
| Trans2 Recv Date: | Not reported |
| TSD Site Recv Date: | 07/29/2014 |
| Part A Recv Date: | Not reported |
| Part B Recv Date: | Not reported |
| Generator EPA ID: | NYP004611414 |
| Trans1 EPA ID: | Not reported |
| Trans2 EPA ID: | Not reported |
| TSDF ID 1: | NJD002200046 |
| TSDF ID 2: | Not reported |
| Manifest Tracking Number: | 012775024JJK |
| Import Indicator: | N |
| Export Indicator: | N |
| Discr Quantity Indicator: | N |
| Discr Type Indicator: | N |
| Discr Residue Indicator: | N |
| Discr Partial Reject Indicator: | N |
| Discr Full Reject Indicator: | N |
| Manifest Ref Number: | Not reported |

**CON EDISON (Continued)** **S117314107**

| | |
|---|---|
| Alt Facility RCRA ID: | Not reported |
| Alt Facility Sign Date: | Not reported |
| MGMT Method Type Code: | H110 |
| Waste Code: | Not reported |
| Waste Code: | Not reported |
| Waste Code: | Not reported |
| Waste Code: | Not reported |
| Waste Code: | Not reported |
| Waste Code: | Not reported |
| Quantity: | 150 |
| Units: | G - Gallons (liquids only)* (8.3 pounds) |
| Number of Containers: | 1 |
| Container Type: | TT - Cargo tank, tank trucks |
| Handling Method: | T Chemical, physical, or biological treatment. |
| Specific Gravity: | 1 |
| Waste Code: | D008 |
| Waste Code 1_2: | Not reported |
| Waste Code 1_3: | Not reported |
| Waste Code 1_4: | Not reported |
| Waste Code 1_5: | Not reported |
| Waste Code 1_6: | Not reported |

Click this hyperlink while viewing on your computer to access
-1 additional NY MANIFEST: record(s) in the EDR Site Report.

---

**B36** **TRANS VS 1879** **NY Spills** **S104194705**
**NNE** **MCKIBBINS ST & WHITE AV** **N/A**
**< 1/8** **BROOKLYN, NY**
**0.060 mi.**
**318 ft.** **Site 18 of 18 in cluster B**

**Relative:**
**Lower**

**Actual:**
**17 ft.**

SPILLS:

| | |
|---|---|
| Spill Number/Closed Date: | 9906678 / 2003-06-18 |
| Facility ID: | 9906678 |
| Facility Type: | ER |
| DER Facility ID: | 202426 |
| Site ID: | 246510 |
| DEC Region: | 2 |
| Spill Cause: | Unknown |
| Spill Class: | C3 |
| SWIS: | 2401 |
| Spill Date: | 1999-09-04 |
| Investigator: | CAENGELH |
| Referred To: | Not reported |
| Reported to Dept: | 1999-09-04 |
| CID: | 351 |
| Water Affected: | Not reported |
| Spill Source: | Unknown |
| Spill Notifier: | Other |
| Cleanup Ceased: | Not reported |
| Cleanup Meets Std: | False |
| Last Inspection: | Not reported |
| Recommended Penalty: | False |
| UST Trust: | False |
| Remediation Phase: | 0 |
| Date Entered In Computer: | 1999-09-04 |
| Spill Record Last Update: | 2003-06-18 |

**TRANS VS 1879 (Continued)** **S104194705**

Spiller Name: Not reported
Spiller Company: UNKNOWN
Spiller Address: Not reported
Spiller Company: 999
Contact Name: FRANK MASSERIA
DEC Memo: "Prior to Sept, 2004 data translation this spill Lead_DEC Field was ENGELHARDT E2MIS 127589 9/4/99--1020HRS--O.S. J.CAMPANILE NETWORKS REPORTS WHILE REMOVING VS1879 ,FOUND A PIT IN STRUCTURE WITH APPROX 1/2 OZ OIL ON 1-GALLON OF WATER,IT APPEARS TO CONTAINED AT THIS TIME.NO SUMP OR SEWER CONNECTION ,NO BOTTOM TO PIT .1-SAMPLE TAKEN TAG 08246 PLACED, CREW WILL CONTINUE TO WORK IT AS 50-499,PENDING TEST RESULTS 1225HRS O.S.J.CAMPANILE NETWORKS REPORTS FLUSH VEHICLE #60504 QUARINTINE IN 3RD AVE YARD,ALSO K.KAVANAGH O.S. WILL TAKE SAMPLE FROM VEHICLE AND TAKE TO LAB,PENDING TEST RESULTS UPDATE 9-4-99 2250 HRS CHEM LAB RESULTS 99-09247 < 1 PPM LAZ #04425 UPDATE 9-5-99 0430 HRS K.QUEST FLUSH REPORTS IN VS1879 CLEANUP IS COMPLETED AND E.S.TAG #08246 WAS REMOVED. LAZ #04425 UPDATE 1/05/03 ALL CLEAN UPS IN 1999 WERE PERFORMED BY DOUBLE WASHING STRUCTURE WITH SLIX ... E.VESCE."
Remarks: "1/2 ounce of an unknown oil found on 1 gallon of water - clean up pending sample results - con ed 127589"

All Materials:
Site ID: 246510
Operable Unit ID: 1085109
Operable Unit: 01
Material ID: 299400
Material Code: 0066A
Material Name: unknown petroleum
Case No.: Not reported
Material FA: Petroleum
Quantity: 1.00
Units: G
Recovered: 1.00
Oxygenate: Not reported

---

**D37** **MANHOLE 9116** **NY Spills** **S104788802**
**South** **205 VARET ST** **N/A**
**< 1/8** **BROOKLYN, NY**
**0.065 mi.**
**345 ft.** **Site 3 of 7 in cluster D**

**Relative:**
**Higher**

**Actual:**
**21 ft.**

SPILLS:
Spill Number/Closed Date: 0006226 / 2001-12-18
Facility ID: 0006226
Facility Type: ER
DER Facility ID: 249438
Site ID: 308867
DEC Region: 2
Spill Cause: Unknown
Spill Class: C4
SWIS: 2401
Spill Date: 2000-08-25
Investigator: JHOCONNE
Referred To: Not reported
Reported to Dept: 2000-08-25
CID: 382

**MANHOLE 9116 (Continued)** **S104788802**

| | |
|---|---|
| Water Affected: | Not reported |
| Spill Source: | Unknown |
| Spill Notifier: | Other |
| Cleanup Ceased: | Not reported |
| Cleanup Meets Std: | False |
| Last Inspection: | Not reported |
| Recommended Penalty: | False |
| UST Trust: | False |
| Remediation Phase: | 0 |
| Date Entered In Computer: | 2000-08-25 |
| Spill Record Last Update: | 2001-12-18 |
| Spiller Name: | Not reported |
| Spiller Company: | UNKNOWN |
| Spiller Address: | Not reported |
| Spiller Company: | 001 |
| Contact Name: | STEVE ROMERO |
| DEC Memo: | "Prior to Sept, 2004 data translation this spill Lead_DEC Field was O'CONNELL " |
| Remarks: | "1/2 gal oil on 500 gals water contained in manhole. clean up pending. con ed 133-042" |

All Materials:

| | |
|---|---|
| Site ID: | 308867 |
| Operable Unit ID: | 827242 |
| Operable Unit: | 01 |
| Material ID: | 547347 |
| Material Code: | 0066A |
| Material Name: | unknown petroleum |
| Case No.: | Not reported |
| Material FA: | Petroleum |
| Quantity: | .00 |
| Units: | G |
| Recovered: | .00 |
| Oxygenate: | Not reported |

---

**C38** **CON EDISON** **RCRA NonGen / NLR** **1014397947**
**SE** **231 VARET ST** **NY MANIFEST** **NYP004202917**
**< 1/8** **BROOKLYN, NY 11201**
**0.065 mi.**
**345 ft.** **Site 6 of 16 in cluster C**

**Relative:**
**Higher**

**Actual:**
**19 ft.**

RCRA NonGen / NLR:

| | |
|---|---|
| Date form received by agency: | 02/22/2010 |
| Facility name: | CON EDISON |
| Facility address: | 231 VARET ST<br>BROOKLYN, NY 11201 |
| EPA ID: | NYP004202917 |
| Mailing address: | 4 IRVING PL, RM 828<br>NEW YORK, NY 10003 |
| Contact: | PAUL WALSH |
| Contact address: | Not reported<br>Not reported |
| Contact country: | Not reported |
| Contact telephone: | 347-203-0646 |
| Contact email: | Not reported |
| EPA Region: | 02 |
| Classification: | Non-Generator |

**CON EDISON (Continued)** **1014397947**

Description: Handler: Non-Generators do not presently generate hazardous waste

Handler Activities Summary:

| | |
|---|---|
| U.S. importer of hazardous waste: | No |
| Mixed waste (haz. and radioactive): | No |
| Recycler of hazardous waste: | No |
| Transporter of hazardous waste: | No |
| Treater, storer or disposer of HW: | No |
| Underground injection activity: | No |
| On-site burner exemption: | No |
| Furnace exemption: | No |
| Used oil fuel burner: | No |
| Used oil processor: | No |
| User oil refiner: | No |
| Used oil fuel marketer to burner: | No |
| Used oil Specification marketer: | No |
| Used oil transfer facility: | No |
| Used oil transporter: | No |

Violation Status: No violations found

NY MANIFEST:

| | |
|---|---|
| Country: | USA |
| EPA ID: | NYP004202917 |
| Facility Status: | Not reported |
| Location Address 1: | 231 231 VARET ST |
| Code: | BP |
| Location Address 2: | Not reported |
| Total Tanks: | Not reported |
| Location City: | BROOKLYN |
| Location State: | NY |
| Location Zip: | 11201 |
| Location Zip 4: | Not reported |

NY MANIFEST:

| | |
|---|---|
| EPAID: | NYP004202917 |
| Mailing Name: | CONSOLIDATED EDISON |
| Mailing Contact: | THOMAS TEELING |
| Mailing Address 1: | 4 IRVING PL RM 828 |
| Mailing Address 2: | Not reported |
| Mailing City: | NEW YORK |
| Mailing State: | NY |
| Mailing Zip: | 10003 |
| Mailing Zip 4: | Not reported |
| Mailing Country: | USA |
| Mailing Phone: | 2124603770 |

NY MANIFEST:

| | |
|---|---|
| Document ID: | Not reported |
| Manifest Status: | Not reported |
| seq: | Not reported |
| Year: | 2010 |
| Trans1 State ID: | NJD003812047 |
| Trans2 State ID: | NJD003812047 |
| Generator Ship Date: | 02/22/2010 |
| Trans1 Recv Date: | 02/22/2010 |
| Trans2 Recv Date: | 02/24/2010 |

**CON EDISON (Continued)** **1014397947**

| | |
|---|---|
| TSD Site Recv Date: | 03/05/2010 |
| Part A Recv Date: | Not reported |
| Part B Recv Date: | Not reported |
| Generator EPA ID: | NYP004202917 |
| Trans1 EPA ID: | Not reported |
| Trans2 EPA ID: | Not reported |
| TSDF ID 1: | NYD049836679 |
| TSDF ID 2: | Not reported |
| Manifest Tracking Number: | 000895779GBF |
| Import Indicator: | N |
| Export Indicator: | N |
| Discr Quantity Indicator: | N |
| Discr Type Indicator: | N |
| Discr Residue Indicator: | N |
| Discr Partial Reject Indicator: | N |
| Discr Full Reject Indicator: | N |
| Manifest Ref Number: | Not reported |
| Alt Facility RCRA ID: | Not reported |
| Alt Facility Sign Date: | Not reported |
| MGMT Method Type Code: | H132 |
| Waste Code: | Not reported |
| Waste Code: | Not reported |
| Waste Code: | Not reported |
| Waste Code: | Not reported |
| Waste Code: | Not reported |
| Waste Code: | Not reported |
| Quantity: | 200.0 |
| Units: | K - Kilograms (2.2 pounds) |
| Number of Containers: | 4.0 |
| Container Type: | DM - Metal drums, barrels |
| Handling Method: | L Landfill. |
| Specific Gravity: | 1.0 |
| Waste Code: | B007 |
| Waste Code 1_2: | Not reported |
| Waste Code 1_3: | Not reported |
| Waste Code 1_4: | Not reported |
| Waste Code 1_5: | Not reported |
| Waste Code 1_6: | Not reported |

Click this hyperlink while viewing on your computer to access
-1 additional NY MANIFEST: record(s) in the EDR Site Report.

---

**C39** **CON EDISON - VS 2279** **RCRA NonGen / NLR** **1008195587**
**SE** **231 VARET STREET** **NY MANIFEST** **NYP004109286**
**< 1/8** **BROOKLYN, NY 11218**
**0.065 mi.**
**345 ft.** **Site 7 of 16 in cluster C**

**Relative:**
**Higher**

**Actual:**
**19 ft.**

RCRA NonGen / NLR:

| | |
|---|---|
| Date form received by agency: | 02/27/2004 |
| Facility name: | CON EDISON - VS 2279 |
| Facility address: | 231 VARET STREET<br>BROOKLYN, NY 11218 |
| EPA ID: | NYP004109286 |
| Mailing address: | 4 IRVING PLACE<br>NEW YORK, NY 10003 |
| Contact: | ANTHONY DRUMMINGS |

**CON EDISON - VS 2279 (Continued)** **1008195587**

| | |
|---|---|
| Contact address: | 4 IRVING PLACE<br>NEW YORK, NY 10003 |
| Contact country: | US |
| Contact telephone: | 212-460-3770 |
| Contact email: | Not reported |
| EPA Region: | 02 |
| Classification: | Non-Generator |
| Description: | Handler: Non-Generators do not presently generate hazardous waste |

Owner/Operator Summary:

| | |
|---|---|
| Owner/operator name: | CONSOLIDATED EDISON COMPANY OF NY, INC. |
| Owner/operator address: | 4 IRVING PLACE<br>NEW YORK, NY 10003 |
| Owner/operator country: | US |
| Owner/operator telephone: | Not reported |
| Owner/operator email: | Not reported |
| Owner/operator fax: | Not reported |
| Owner/operator extension: | Not reported |
| Legal status: | Private |
| Owner/Operator Type: | Owner |
| Owner/Op start date: | 03/30/2003 |
| Owner/Op end date: | Not reported |

| | |
|---|---|
| Owner/operator name: | CONSOLIDATED EDISON COMPANY OF NY, INC. |
| Owner/operator address: | 4 IRVING PLACE<br>NEW YORK, NY 10003 |
| Owner/operator country: | US |
| Owner/operator telephone: | Not reported |
| Owner/operator email: | Not reported |
| Owner/operator fax: | Not reported |
| Owner/operator extension: | Not reported |
| Legal status: | Private |
| Owner/Operator Type: | Operator |
| Owner/Op start date: | 03/30/2003 |
| Owner/Op end date: | Not reported |

Handler Activities Summary:

| | |
|---|---|
| U.S. importer of hazardous waste: | No |
| Mixed waste (haz. and radioactive): | No |
| Recycler of hazardous waste: | No |
| Transporter of hazardous waste: | No |
| Treater, storer or disposer of HW: | No |
| Underground injection activity: | No |
| On-site burner exemption: | No |
| Furnace exemption: | No |
| Used oil fuel burner: | No |
| Used oil processor: | No |
| User oil refiner: | No |
| Used oil fuel marketer to burner: | No |
| Used oil Specification marketer: | No |
| Used oil transfer facility: | No |
| Used oil transporter: | No |

Historical Generators:

| | |
|---|---|
| Date form received by agency: | 02/26/2004 |
| Site name: | CON EDISON - VS 2279 |

**CON EDISON - VS 2279 (Continued)** **1008195587**

Classification: Not a generator, verified

Date form received by agency: 02/25/2004
Site name: CON EDISON - VS 2279
Classification: Large Quantity Generator

. Waste code: B002
. Waste name: B002

. Waste code: B007
. Waste name: B007

Violation Status: No violations found

NY MANIFEST:
Country: USA
EPA ID: NYP004109286
Facility Status: Not reported
Location Address 1: V2279-231 VARET ST
Code: BP
Location Address 2: Not reported
Total Tanks: Not reported
Location City: BROOKLYN
Location State: NY
Location Zip: Not reported
Location Zip 4: Not reported

NY MANIFEST:
EPAID: NYP004109286
Mailing Name: CONSOLIDATED EDISON
Mailing Contact: FRANKLIN MURRAY
Mailing Address 1: 4 IRVING PLACE RM 828
Mailing Address 2: Not reported
Mailing City: NEW YORK
Mailing State: NY
Mailing Zip: 10003
Mailing Zip 4: Not reported
Mailing Country: USA
Mailing Phone: 2124602808

NY MANIFEST:
Document ID: NYE1316502
Manifest Status: Not reported
seq: 01
Year: 2003
Trans1 State ID: 46107JM
Trans2 State ID: Not reported
Generator Ship Date: 04/01/2003
Trans1 Recv Date: 04/01/2003
Trans2 Recv Date: Not reported
TSD Site Recv Date: 04/02/2003
Part A Recv Date: Not reported
Part B Recv Date: Not reported
Generator EPA ID: NYP004109286
Trans1 EPA ID: NYD006982359
Trans2 EPA ID: Not reported
TSDF ID 1: NYD980593636
TSDF ID 2: Not reported

**CON EDISON - VS 2279 (Continued)** **1008195587**

| | |
|---|---|
| Manifest Tracking Number: | Not reported |
| Import Indicator: | Not reported |
| Export Indicator: | Not reported |
| Discr Quantity Indicator: | Not reported |
| Discr Type Indicator: | Not reported |
| Discr Residue Indicator: | Not reported |
| Discr Partial Reject Indicator: | Not reported |
| Discr Full Reject Indicator: | Not reported |
| Manifest Ref Number: | Not reported |
| Alt Facility RCRA ID: | Not reported |
| Alt Facility Sign Date: | Not reported |
| MGMT Method Type Code: | Not reported |
| Waste Code: | B002 - PETROLEUM OIL WITH 50 BUT < 500 PPM PCB |
| Waste Code: | Not reported |
| Waste Code: | Not reported |
| Waste Code: | Not reported |
| Waste Code: | Not reported |
| Waste Code: | Not reported |
| Quantity: | 00400 |
| Units: | K - Kilograms (2.2 pounds) |
| Number of Containers: | 001 |
| Container Type: | TT - Cargo tank, tank trucks |
| Handling Method: | T Chemical, physical, or biological treatment. |
| Specific Gravity: | 01.00 |

Click this hyperlink while viewing on your computer to access
-1 additional NY MANIFEST: record(s) in the EDR Site Report.

---

**C40** **CONSOLIDATED EDISON** **NY Spills** **S104790222**
**SE** **231 VARET ST** **NY MANIFEST** **N/A**
**< 1/8** **BROOKLYN, NY 11201**
**0.065 mi.**
**345 ft.** **Site 8 of 16 in cluster C**

**Relative:**
**Higher**

**Actual:**
**19 ft.**

SPILLS:

| | |
|---|---|
| Spill Number/Closed Date: | 0007831 / 2001-05-30 |
| Facility ID: | 0007831 |
| Facility Type: | ER |
| DER Facility ID: | 199269 |
| Site ID: | 242484 |
| DEC Region: | 2 |
| Spill Cause: | Unknown |
| Spill Class: | C4 |
| SWIS: | 2401 |
| Spill Date: | 2000-10-03 |
| Investigator: | JHOCONNE |
| Referred To: | Not reported |
| Reported to Dept: | 2000-10-03 |
| CID: | 211 |
| Water Affected: | Not reported |
| Spill Source: | Unknown |
| Spill Notifier: | Affected Persons |
| Cleanup Ceased: | Not reported |
| Cleanup Meets Std: | False |
| Last Inspection: | Not reported |
| Recommended Penalty: | False |
| UST Trust: | False |

**CONSOLIDATED EDISON (Continued)** **S104790222**

| | |
|---|---|
| Remediation Phase: | 0 |
| Date Entered In Computer: | 2000-10-03 |
| Spill Record Last Update: | 2001-12-07 |
| Spiller Name: | Not reported |
| Spiller Company: | UNKNOWN |
| Spiller Address: | Not reported |
| Spiller Company: | 999 |
| Contact Name: | CHARLIE MCCARTHY |
| DEC Memo: | "Prior to Sept, 2004 data translation this spill Lead_DEC Field was O'CONNELL DEC INSPECTOR'S NOTES CON ED E2MIS REPORT 10-03-00 A film of unknown oil on 60gals. of water. transformer pressure tested good, drain appears clogged, liquid sample taken. Lab Seq#00-09487 <1ppm 1-18-01 Env. Ops reports cleanup completed. Removed tag#08441. No sump, hole is making water. Env. Ops found ladder in structure as per his supervisor he left it in structure. 1-19-01 Cleanup completed by double washing structure with slix. Liquids were removed by tanker, solids by vactor. No leaking company equipment. Incident closed." |
| Remarks: | "SHEEN ON 60 GALS OF WATER CONTAINED IN VAULT - SAMPLE TAKEN CLEAN UP PENDING RESULTS CON ED 133763" |

All Materials:

| | |
|---|---|
| Site ID: | 242484 |
| Operable Unit ID: | 828505 |
| Operable Unit: | 01 |
| Material ID: | 552878 |
| Material Code: | 0066A |
| Material Name: | unknown petroleum |
| Case No.: | Not reported |
| Material FA: | Petroleum |
| Quantity: | .00 |
| Units: | G |
| Recovered: | .00 |
| Oxygenate: | Not reported |

NY MANIFEST:

| | |
|---|---|
| Country: | USA |
| EPA ID: | NYP400202917 |
| Facility Status: | Not reported |
| Location Address 1: | 231 VARET ST |
| Code: | BP |
| Location Address 2: | Not reported |
| Total Tanks: | Not reported |
| Location City: | BROOKLYN |
| Location State: | NY |
| Location Zip: | 11201 |
| Location Zip 4: | Not reported |

NY MANIFEST:

| | |
|---|---|
| EPAID: | NYP400202917 |
| Mailing Name: | CONSOLIDATED EDISON |
| Mailing Contact: | CONSOLIDATED EDISON |
| Mailing Address 1: | 31-01 20TH AVE BLDG 136 |
| Mailing Address 2: | Not reported |
| Mailing City: | ASTORIA |
| Mailing State: | NY |
| Mailing Zip: | 11105 |
| Mailing Zip 4: | Not reported |

**CONSOLIDATED EDISON (Continued)** **S104790222**

| | |
|---|---|
| Mailing Country: | USA |
| Mailing Phone: | 7182044161 |

| | |
|---|---|
| Country: | USA |
| EPA ID: | NYP000202917 |
| Facility Status: | Not reported |
| Location Address 1: | 231 VARET ST |
| Code: | BP |
| Location Address 2: | Not reported |
| Total Tanks: | Not reported |
| Location City: | BROOKLYN |
| Location State: | NY |
| Location Zip: | Not reported |
| Location Zip 4: | Not reported |

NY MANIFEST:

| | |
|---|---|
| EPAID: | NYP000202917 |
| Mailing Name: | CONSOLIDATED EDISON |
| Mailing Contact: | THOMAS TEELING |
| Mailing Address 1: | 4 IRVING PL RM 828 |
| Mailing Address 2: | Not reported |
| Mailing City: | NEW YORK |
| Mailing State: | NY |
| Mailing Zip: | 10003 |
| Mailing Zip 4: | Not reported |
| Mailing Country: | USA |
| Mailing Phone: | 2124603770 |

NY MANIFEST:

| | |
|---|---|
| Document ID: | Not reported |
| Manifest Status: | Not reported |
| seq: | Not reported |
| Year: | 2010 |
| Trans1 State ID: | NJD003812047 |
| Trans2 State ID: | Not reported |
| Generator Ship Date: | 02/22/2010 |
| Trans1 Recv Date: | 02/22/2010 |
| Trans2 Recv Date: | Not reported |
| TSD Site Recv Date: | 02/24/2010 |
| Part A Recv Date: | Not reported |
| Part B Recv Date: | Not reported |
| Generator EPA ID: | NYP000202917 |
| Trans1 EPA ID: | Not reported |
| Trans2 EPA ID: | Not reported |
| TSDF ID 1: | NJD980536593 |
| TSDF ID 2: | Not reported |
| Manifest Tracking Number: | 000416748GBF |
| Import Indicator: | N |
| Export Indicator: | N |
| Discr Quantity Indicator: | N |
| Discr Type Indicator: | N |
| Discr Residue Indicator: | N |
| Discr Partial Reject Indicator: | N |
| Discr Full Reject Indicator: | N |
| Manifest Ref Number: | Not reported |
| Alt Facility RCRA ID: | Not reported |

**CONSOLIDATED EDISON (Continued)** **S104790222**

| | |
|---|---|
| Alt Facility Sign Date: | Not reported |
| MGMT Method Type Code: | H141 |
| Waste Code: | Not reported |
| Waste Code: | Not reported |
| Waste Code: | Not reported |
| Waste Code: | Not reported |
| Waste Code: | Not reported |
| Waste Code: | Not reported |
| Quantity: | 2400.0 |
| Units: | K - Kilograms (2.2 pounds) |
| Number of Containers: | 16.0 |
| Container Type: | DF - Fiberboard or plastic drums (glass) |
| Handling Method: | B Incineration, heat recovery, burning. |
| Specific Gravity: | 1.0 |
| Waste Code: | B007 |
| Waste Code 1_2: | Not reported |
| Waste Code 1_3: | Not reported |
| Waste Code 1_4: | Not reported |
| Waste Code 1_5: | Not reported |
| Waste Code 1_6: | Not reported |

Click this hyperlink while viewing on your computer to access
-1 additional NY MANIFEST: record(s) in the EDR Site Report.

---

**C41** **VAULT #GS2279** **NY Spills** **S106012709**
**SSE** **IFO 231 VARET ST** **N/A**
**< 1/8** **BROOKLYN, NY**
**0.067 mi.**
**354 ft.** **Site 9 of 16 in cluster C**

**Relative:**
**Higher**

**Actual:**
**20 ft.**

SPILLS:

| | |
|---|---|
| Spill Number/Closed Date: | 0212916 / 2003-05-02 |
| Facility ID: | 0212916 |
| Facility Type: | ER |
| DER Facility ID: | 220423 |
| Site ID: | 270770 |
| DEC Region: | 2 |
| Spill Cause: | Unknown |
| Spill Class: | D4 |
| SWIS: | 2401 |
| Spill Date: | 2003-03-30 |
| Investigator: | AERODRIG |
| Referred To: | Not reported |
| Reported to Dept: | 2003-03-30 |
| CID: | 297 |
| Water Affected: | Not reported |
| Spill Source: | Unknown |
| Spill Notifier: | Affected Persons |
| Cleanup Ceased: | Not reported |
| Cleanup Meets Std: | False |
| Last Inspection: | Not reported |
| Recommended Penalty: | False |
| UST Trust: | False |
| Remediation Phase: | 0 |
| Date Entered In Computer: | 2003-03-30 |
| Spill Record Last Update: | 2003-05-05 |
| Spiller Name: | Not reported |

**VAULT #GS2279 (Continued)** **S106012709**

Spiller Company: UNKNOWN
Spiller Address: Not reported
Spiller Company: 001
Contact Name: MARK SCHLAGEL
DEC Memo: "Prior to Sept, 2004 data translation this spill Lead_DEC Field was RODRIGUEZ E2MIS 147710 NETWORKS DEPT. SPLICER. S.FULLER EMP# 37342 REPORTS: ON LOCATION FOR INSPECTION FEEDER 5B32 FOUND: APPROX. 20 GAL'S OF UNKNOWN OIL ON APPROX. 1000 GAL'S OF WATER. ALSO FOUND A DIMENSIONLESS SHEEN OF UNKNOWN OIL IN W/ERLY VAULT # 2766 . SPILL APPEARS TO BE CONTAINED AT THIS TIME TO THE TWO STRUCTURES AND THE GRATEING OF VS2279 DUE TO A OILY MIST COMEING FROM STRUCTURE. STRUCTURE VS2766 HAS A SUMP PUMP THAT HAS BEEN MANUELY DISCONNECTED. NO SEWERS OR WATER WAYS APPEAR TO BE AFFECTED.THERE IS NOT NOW NOR WAS THERE PRIOR FIRE INVOLVEMENT .THERE IS NOT NOW NOR WAS THERE PRIOR SMOKE INVOLVEMENT. THERE WERE NO INJURIES RELATED TO THIS INCIDENT. THERE ARE NO INCLEMENT WEATHER CONDITIONS OR HAZARD THAT CONTRIBUTED TO THIS SPILL . SUMP PRESENT. NO KNOWN SEWER CONNECTION PRESENT. NO PRIVATE PROPERTY AFFECTED. OWNER OF SUBSTANCES IS UNKNOWN. NO KNOWN SUBSTANTIAL CRACKS IN STRUCTURE. ENIVIR. TAG# 39180 PLACED. 1 LIQ. SAMPLE TAKEN FROM SPILL & MARKED PRIORITY E . CHAIN OF CUSTODY# CC-11878. SAMPLE TO BE TAKEN TO ASTORIA CHEM. LAB. CLEANUP PENDING FEEDER DENERGIIZATION . UNIT CAN NOT BE PRESSURE TESTED AT THIS TIME DUE TO WATER LEVEL IN STRUCTURE. UNIT INFO: VAULT INSTALL DATE: 1/1/47, TRANS SERIAL # 7531595, CLASS CODE- GV, MFG CODE- GE, 500 KVA, TRANS INSTALLED 5/31/01, PCB HIST- 20 PPM 9/30/97 "
Remarks: "WORKERS FOUND APPROX 20 GALLONS OF UNKNOWN OIL FLOATING ON APPROX 1,000 GALLONS OF WATER IN THE ABOVE VAULT - THERE ARE 2 BANKS OF TRANFORMERS IN THE VAULT AND LAST TIME THEY WERE TESTED THEY 20PPM PCB - CLEANUP PENDING TEST RESULTS AND DE-ENERGIZING THE UNIT - CON ED #147710"

All Materials:
Site ID: 270770
Operable Unit ID: 863750
Operable Unit: 01
Material ID: 512636
Material Code: 0066A
Material Name: unknown petroleum
Case No.: Not reported
Material FA: Petroleum
Quantity: 20.00
Units: G
Recovered: .00
Oxygenate: Not reported

---

**E42** **MARC KATZMAN** **NY LTANKS** **S106737658**
**NW** **255 MCKIBBON ST** **N/A**
**< 1/8** **BROOKLYN, NY**
**0.071 mi.**
**377 ft.** **Site 3 of 9 in cluster E**

**Relative:**
**Lower**
**Actual:**
**17 ft.**

LTANKS:
Spill Number/Closed Date: 0407643 / 2005-11-30
Facility ID: 0407643
Site ID: 332168
Spill Date: 2004-10-09
Spill Cause: Tank Test Failure

**MARC KATZMAN (Continued)** **S106737658**

| | |
|---|---|
| Spill Source: | Private Dwelling |
| Spill Class: | D4 |
| Cleanup Ceased: | Not reported |
| SWIS: | 2401 |
| Investigator: | rmpiper |
| Referred To: | Not reported |
| Reported to Dept: | 2004-10-09 |
| CID: | 72 |
| Water Affected: | Not reported |
| Spill Notifier: | Tank Tester |
| Last Inspection: | Not reported |
| Recommended Penalty: | False |
| Meets Standard: | True |
| UST Involvement: | False |
| Remediation Phase: | 0 |
| Date Entered In Computer: | 2004-10-12 |
| Spill Record Last Update: | 2006-09-20 |
| Spiller Name: | Not reported |
| Spiller Company: | Not reported |
| Spiller Address: | Not reported |
| Spiller County: | 001 |
| Spiller Contact: | ALEX - COSMOS ENVIRONMENT |
| Spiller Phone: | (516) 374-7890 |
| Spiller Extention: | Not reported |
| DEC Region: | 2 |
| DER Facility ID: | 267329 |
| DEC Memo: | "09/19/05- Spoke to Alex from Cosmos Environmental. He will send me the owners name and asddress. Cosmos recommended closing the tanks and he gave an estimate, but the owner never signed the contract. Need to follow up on this. S. Scharf 11/30/05- DEC PIPER received proper documentation from Managing co. see e-docs. 11/17/05- Integrity of the tank failed. The client did not sign the contract.Refer back to Region 2 for closure as this was cross-referenced with spill No. 0410531- S. Scharf" |
| Remarks: | "" |

All TTF:

| | |
|---|---|
| Facility ID: | 0407643 |
| Spill Number: | 0407643 |
| Spill Tank Test: | 1548235 |
| Site ID: | 332168 |
| Tank Number: | 001 |
| Tank Size: | 5000 |
| Material: | Not reported |
| EPA UST: | Not reported |
| UST: | Not reported |
| Cause: | Not reported |
| Source: | Not reported |
| Test Method: | 03 |
| Test Method 2: | Horner EZ Check I or II |
| Leak Rate: | .00 |
| Gross Fail: | F |
| Modified By: | Watchdog |
| Last Modified Date: | Not reported |

| | |
|---|---|
| Spill Number/Closed Date: | 0410531 / 2005-11-30 |
| Facility ID: | 0410531 |

**MARC KATZMAN (Continued)** **S106737658**

| | |
|---|---|
| Site ID: | 335506 |
| Spill Date: | 2004-12-22 |
| Spill Cause: | Tank Test Failure |
| Spill Source: | Commercial/Industrial |
| Spill Class: | D4 |
| Cleanup Ceased: | Not reported |
| SWIS: | 2401 |
| Investigator: | rmpiper |
| Referred To: | Not reported |
| Reported to Dept: | 2004-12-22 |
| CID: | 407 |
| Water Affected: | Not reported |
| Spill Notifier: | Tank Tester |
| Last Inspection: | Not reported |
| Recommended Penalty: | False |
| Meets Standard: | True |
| UST Involvement: | False |
| Remediation Phase: | 0 |
| Date Entered In Computer: | 2004-12-22 |
| Spill Record Last Update: | 2006-09-20 |
| Spiller Name: | MARC KATZMAN |
| Spiller Company: | MARC KATZMAN |
| Spiller Address: | 255 MCKIBBON ST |
| Spiller County: | 001 |
| Spiller Contact: | MARC KATZMAN |
| Spiller Phone: | (212) 472-1100 |
| Spiller Extention: | Not reported |
| DEC Region: | 2 |
| DER Facility ID: | 267329 |
| DEC Memo: | "ttf ltr sent 1/14/2005 11/14/05- DEc Piper Contacted Property owner, Zumck Realty Co., 516-829-2428 Lucy Quiceno- (Book keeper) . Supposedly, tank is out of service. ABC Tank?? filed application. No records found. Lucy will follow up. 11/17/05- Integrity of the tank failed. The client did not sign the contract.Refer back to Region 2 for closure as this was cross-referenced with spill No. 0407643. 11/30/05 DEC Piper received proper documentation from Management co. see e-docs." |
| Remarks: | "PBS No: 2-259527" |

All TTF:

| | |
|---|---|
| Facility ID: | 0410531 |
| Spill Number: | 0410531 |
| Spill Tank Test: | 1548434 |
| Site ID: | 335506 |
| Tank Number: | 1 |
| Tank Size: | 5000 |
| Material: | Not reported |
| EPA UST: | Not reported |
| UST: | Not reported |
| Cause: | Not reported |
| Source: | Not reported |
| Test Method: | 03 |
| Test Method 2: | Horner EZ Check I or II |
| Leak Rate: | .00 |
| Gross Fail: | F |
| Modified By: | Watchdog |
| Last Modified Date: | Not reported |

**D43 WSW < 1/8 0.074 mi. 390 ft.** | **CON EDISON**
**179 MOORE ST**
**BROOKLYN, NY 11206**

**Site 4 of 7 in cluster D** | **NY MANIFEST** | **S118090361**
**N/A**

**Relative: Higher**

**Actual: 20 ft.**

NY MANIFEST:

| | |
|---|---|
| Country: | USA |
| EPA ID: | NYP004779856 |
| Facility Status: | Not reported |
| Location Address 1: | 179 MOORE SREET |
| Code: | BP |
| Location Address 2: | SB 16003 |
| Total Tanks: | Not reported |
| Location City: | BROOKLYN |
| Location State: | NY |
| Location Zip: | 11206 |
| Location Zip 4: | Not reported |

NY MANIFEST:

| | |
|---|---|
| EPAID: | NYP004779856 |
| Mailing Name: | CON EDISON |
| Mailing Contact: | DENNIS HUACON |
| Mailing Address 1: | 4 IRVING PL 15TH FL |
| Mailing Address 2: | Not reported |
| Mailing City: | NEW YORK |
| Mailing State: | NY |
| Mailing Zip: | 10003 |
| Mailing Zip 4: | Not reported |
| Mailing Country: | USA |
| Mailing Phone: | 2124603770 |

NY MANIFEST:

| | |
|---|---|
| Document ID: | Not reported |
| Manifest Status: | Not reported |
| seq: | Not reported |
| Year: | 2015 |
| Trans1 State ID: | NJD003812047 |
| Trans2 State ID: | NJD003812047 |
| Generator Ship Date: | 05/07/2015 |
| Trans1 Recv Date: | 05/07/2015 |
| Trans2 Recv Date: | 05/08/2015 |
| TSD Site Recv Date: | 05/08/2015 |
| Part A Recv Date: | Not reported |
| Part B Recv Date: | Not reported |
| Generator EPA ID: | NYP004779856 |
| Trans1 EPA ID: | Not reported |
| Trans2 EPA ID: | Not reported |
| TSDF ID 1: | NJD991291105 |
| TSDF ID 2: | Not reported |
| Manifest Tracking Number: | 002624336GBF |
| Import Indicator: | N |
| Export Indicator: | N |
| Discr Quantity Indicator: | N |
| Discr Type Indicator: | N |
| Discr Residue Indicator: | N |
| Discr Partial Reject Indicator: | N |
| Discr Full Reject Indicator: | N |
| Manifest Ref Number: | Not reported |

**CON EDISON (Continued)** **S118090361**

| | |
|---|---|
| Alt Facility RCRA ID: | Not reported |
| Alt Facility Sign Date: | Not reported |
| MGMT Method Type Code: | H110 |
| Waste Code: | Not reported |
| Waste Code: | Not reported |
| Waste Code: | Not reported |
| Waste Code: | Not reported |
| Waste Code: | Not reported |
| Waste Code: | Not reported |
| Quantity: | 50 |
| Units: | G - Gallons (liquids only)* (8.3 pounds) |
| Number of Containers: | 1 |
| Container Type: | TT - Cargo tank, tank trucks |
| Handling Method: | T Chemical, physical, or biological treatment. |
| Specific Gravity: | 1 |
| Waste Code: | D008 |
| Waste Code 1_2: | Not reported |
| Waste Code 1_3: | Not reported |
| Waste Code 1_4: | Not reported |
| Waste Code 1_5: | Not reported |
| Waste Code 1_6: | Not reported |

Click this hyperlink while viewing on your computer to access
-1 additional NY MANIFEST: record(s) in the EDR Site Report.

---

**D44** **CON EDISON** **NJ MANIFEST** **S120671535**
**WSW** **179 MOORE ST** **N/A**
**< 1/8** **BROOKLYN, NY 11206**
**0.074 mi.**
**390 ft.** **Site 5 of 7 in cluster D**

**Relative:**
**Higher**

**Actual:**
**20 ft.**

NJ MANIFEST:

| | |
|---|---|
| EPA Id: | NYP004779856 |
| Mail Address: | IRVING PL 15TH FL NE |
| Mail City/State/Zip: | NEW YORK, NY 10003 |
| Facility Phone: | Not reported |
| Emergency Phone: | Not reported |
| Contact: | THOMAS TEELING |
| Comments: | Not reported |
| SIC Code: | Not reported |
| County: | NY047 |
| Municipal: | Not reported |
| Previous EPA Id: | Not reported |
| Gen Flag: | Not reported |
| Trans Flag: | Not reported |
| TSDF Flag: | Not reported |
| Name Change: | Not reported |
| Date Change: | Not reported |

Manifest:

| | |
|---|---|
| Manifest Number: | 002624336GBF |
| EPA ID: | NYP004779856 |
| Date Shipped: | 5/7/2015 |
| TSDF EPA ID: | NJD991291105 |
| Transporter EPA ID: | NJD003812047 |
| Transporter 2 EPA ID: | Not reported |
| Transporter 3 EPA ID: | Not reported |

**CON EDISON (Continued)** **S120671535**

| | |
|---|---|
| Transporter 4 EPA ID: | Not reported |
| Transporter 5 EPA ID: | Not reported |
| Transporter 6 EPA ID: | Not reported |
| Transporter 7 EPA ID: | Not reported |
| Transporter 8 EPA ID: | Not reported |
| Transporter 9 EPA ID: | Not reported |
| Transporter 10 EPA ID: | Not reported |
| Date Trans1 Transported Waste: | Not reported |
| Date Trans2 Transported Waste: | Not reported |
| Date Trans3 Transported Waste: | Not reported |
| Date Trans4 Transported Waste: | Not reported |
| Date Trans5 Transported Waste: | Not reported |
| Date Trans6 Transported Waste: | Not reported |
| Date Trans7 Transported Waste: | Not reported |
| Date Trans8 Transported Waste: | Not reported |
| Date Trans9 Transported Waste: | Not reported |
| Date Trans10 Transported Waste: | Not reported |
| Date TSDF Received Waste: | Not reported |
| TSDF EPA Facility Name: | Not reported |
| QTY Units: | Not reported |
| Transporter SEQ ID: | Not reported |
| Transporter-1 Date: | Not reported |
| Waste SEQ ID: | Not reported |
| Waste Type Code 2: | Not reported |
| Waste Type Code 3: | Not reported |
| Waste Type Code 4: | Not reported |
| Waste Type Code 5: | Not reported |
| Waste Type Code 6: | Not reported |
| Date Accepted: | Not reported |
| Manifest Discrepancy Type: | Not reported |
| Data Entry Number: | Not reported |
| Was Load Rejected: | NEW YORK, NY 10003 |
| Reason Load Was Rejected: | Not reported |

---

**D45** **CON EDISON** **RCRA NonGen / NLR** **1019902959**
**WSW** **179 MOORE ST** **FINDS** **NYP004779856**
**< 1/8** **BROOKLYN, NY 11206** **ECHO**
**0.074 mi.**
**390 ft.** **Site 6 of 7 in cluster D**

**Relative:**
**Higher**

**Actual:**
**20 ft.**

RCRA NonGen / NLR:

| | |
|---|---|
| Date form received by agency: | 05/07/2015 |
| Facility name: | CON EDISON |
| Facility address: | 179 MOORE ST<br>BROOKLYN, NY 11206 |
| EPA ID: | NYP004779856 |
| Mailing address: | IRVING PL 15TH FL NE<br>NEW YORK, NY 10003 |
| Contact: | THOMAS TEELING |
| Contact address: | Not reported<br>Not reported |
| Contact country: | Not reported |
| Contact telephone: | 212-460-3770 |
| Contact email: | Not reported |
| EPA Region: | 02 |
| Classification: | Non-Generator |

**CON EDISON (Continued)** **1019902959**

Description: Handler: Non-Generators do not presently generate hazardous waste

Handler Activities Summary:

| | |
|---|---|
| U.S. importer of hazardous waste: | No |
| Mixed waste (haz. and radioactive): | No |
| Recycler of hazardous waste: | No |
| Transporter of hazardous waste: | No |
| Treater, storer or disposer of HW: | No |
| Underground injection activity: | No |
| On-site burner exemption: | No |
| Furnace exemption: | No |
| Used oil fuel burner: | No |
| Used oil processor: | No |
| User oil refiner: | No |
| Used oil fuel marketer to burner: | No |
| Used oil Specification marketer: | No |
| Used oil transfer facility: | No |
| Used oil transporter: | No |

Historical Generators:

Date form received by agency: 05/07/2015
Site name: CON EDISON
Classification: Small Quantity Generator

Violation Status: No violations found

FINDS:

Registry ID: 110069702129

Environmental Interest/Information System

RCRAInfo is a national information system that supports the Resource Conservation and Recovery Act (RCRA) program through the tracking of events and activities related to facilities that generate, transport, and treat, store, or dispose of hazardous waste. RCRAInfo allows RCRA program staff to track the notification, permit, compliance, and corrective action activities required under RCRA.

Click this hyperlink while viewing on your computer to access additional FINDS: detail in the EDR Site Report.

ECHO:

Envid: 1019902959
Registry ID: 110069702129
DFR URL: http://echo.epa.gov/detailed-facility-report?fid=110069702129

**C46 SE < 1/8 0.074 mi. 393 ft.** | **MARTIN GREENFIELD CLOTHIERS**
**239 VARET ST**
**BROOKLYN, NY 11206** | **NY UST** | **U000394522**
**N/A**

**Site 10 of 16 in cluster C**

**Relative: Higher**

**Actual: 19 ft.**

UST:

| | |
|---|---|
| Id/Status: | 2-082767 / Unregulated/Closed |
| Program Type: | PBS |
| Region: | STATE |
| DEC Region: | 2 |
| Expiration Date: | N/A |
| UTM X: | 590022.81461 |
| UTM Y: | 4506411.55354 |
| Site Type: | Unknown |

Affiliation Records:

| | |
|---|---|
| Site Id: | 1814 |
| Affiliation Type: | Facility Owner |
| Company Name: | MARTIN GREENFIELD |
| Contact Type: | Not reported |
| Contact Name: | Not reported |
| Address1: | 1667 E 28 ST |
| Address2: | Not reported |
| City: | BROOKLYN |
| State: | NY |
| Zip Code: | 11229 |
| Country Code: | 001 |
| Phone: | (718) 497-5480 |
| EMail: | Not reported |
| Fax Number: | Not reported |
| Modified By: | TRANSLAT |
| Date Last Modified: | 2004-03-04 |

| | |
|---|---|
| Site Id: | 1814 |
| Affiliation Type: | Mail Contact |
| Company Name: | MARTIN GREENFIELD |
| Contact Type: | Not reported |
| Contact Name: | Not reported |
| Address1: | 1667 E 28 ST |
| Address2: | Not reported |
| City: | BROOKLYN |
| State: | NY |
| Zip Code: | 11229 |
| Country Code: | 001 |
| Phone: | (718) 497-5480 |
| EMail: | Not reported |
| Fax Number: | Not reported |
| Modified By: | TRANSLAT |
| Date Last Modified: | 2004-03-04 |

| | |
|---|---|
| Site Id: | 1814 |
| Affiliation Type: | Facility Operator |
| Company Name: | MARTIN GREENFIELD CLOTHIERS |
| Contact Type: | Not reported |
| Contact Name: | MARTIN GREENFIELD CLOTHIERS |
| Address1: | Not reported |
| Address2: | Not reported |
| City: | Not reported |
| State: | NN |

**MARTIN GREENFIELD CLOTHIERS (Continued)** **U000394522**

| | |
|---|---|
| Zip Code: | Not reported |
| Country Code: | 001 |
| Phone: | (718) 497-5480 |
| EMail: | Not reported |
| Fax Number: | Not reported |
| Modified By: | TRANSLAT |
| Date Last Modified: | 2004-03-04 |

| | |
|---|---|
| Site Id: | 1814 |
| Affiliation Type: | Emergency Contact |
| Company Name: | MARTIN GREENFIELD |
| Contact Type: | Not reported |
| Contact Name: | TOD GREENFIELD |
| Address1: | Not reported |
| Address2: | Not reported |
| City: | Not reported |
| State: | NN |
| Zip Code: | Not reported |
| Country Code: | 001 |
| Phone: | (718) 639-3916 |
| EMail: | Not reported |
| Fax Number: | Not reported |
| Modified By: | TRANSLAT |
| Date Last Modified: | 2004-03-04 |

Tank Info:

| | |
|---|---|
| Tank Number: | 001 |
| Tank ID: | 40055 |
| Tank Status: | Closed Prior to Micro Conversion, 03/91 |
| Material Name: | Closed Prior to Micro Conversion, 03/91 |
| Capacity Gallons: | 5500 |
| Install Date: | Not reported |
| Date Tank Closed: | Not reported |
| Registered: | True |
| Tank Location: | Underground |
| Tank Type: | Steel/carbon steel |
| Material Code: | 0001 |
| Common Name of Substance: | #2 Fuel Oil (On-Site Consumption) |

| | |
|---|---|
| Tightness Test Method: | NN |
| Date Test: | Not reported |
| Next Test Date: | Not reported |
| Pipe Model: | Not reported |
| Modified By: | TRANSLAT |
| Last Modified: | 04/14/2017 |

Equipment Records:

J02 - Dispenser - Suction Dispenser
G00 - Tank Secondary Containment - None
B00 - Tank External Protection - None
C00 - Pipe Location - No Piping
D02 - Pipe Type - Galvanized Steel
F00 - Pipe External Protection - None
H00 - Tank Leak Detection - None
A01 - Tank Internal Protection - Epoxy Liner
I04 - Overfill - Product Level Gauge (A/G)

**F47** **71 WHITE STREET** **NY UST** **U001841373**
**North** **71 WHITE STREET** **N/A**
**< 1/8** **BROOKLYN, NY 11201**
**0.076 mi.**
**399 ft.** **Site 1 of 9 in cluster F**

**Relative:**
**Lower**

**Actual:**
**17 ft.**

UST:

| | |
|---|---|
| Id/Status: | 2-600271 / Unregulated/Closed |
| Program Type: | PBS |
| Region: | STATE |
| DEC Region: | 2 |
| Expiration Date: | N/A |
| UTM X: | 589965.41552 |
| UTM Y: | 4506632.93398 |
| Site Type: | Other |

Affiliation Records:

| | |
|---|---|
| Site Id: | 22254 |
| Affiliation Type: | Facility Owner |
| Company Name: | BERLINER & MARX,INC |
| Contact Type: | Not reported |
| Contact Name: | Not reported |
| Address1: | 104 SUNFIELD AVENUE |
| Address2: | Not reported |
| City: | EDISON |
| State: | NJ |
| Zip Code: | 08837 |
| Country Code: | 001 |
| Phone: | (908) 417-0360 |
| EMail: | Not reported |
| Fax Number: | Not reported |
| Modified By: | TRANSLAT |
| Date Last Modified: | 2004-03-04 |

| | |
|---|---|
| Site Id: | 22254 |
| Affiliation Type: | Mail Contact |
| Company Name: | BERLINER & MARX,INC |
| Contact Type: | Not reported |
| Contact Name: | MR. RICHARD HAYDEN |
| Address1: | 104 SUNFIELD AVENUE |
| Address2: | Not reported |
| City: | EDISON |
| State: | NJ |
| Zip Code: | 08837 |
| Country Code: | 001 |
| Phone: | (908) 417-0360 |
| EMail: | Not reported |
| Fax Number: | Not reported |
| Modified By: | TRANSLAT |
| Date Last Modified: | 2004-03-04 |

| | |
|---|---|
| Site Id: | 22254 |
| Affiliation Type: | Facility Operator |
| Company Name: | 71 WHITE STREET |
| Contact Type: | Not reported |
| Contact Name: | BERLINER & MARX INC |
| Address1: | Not reported |
| Address2: | Not reported |
| City: | Not reported |
| State: | NN |

**71 WHITE STREET (Continued)** **U001841373**

| | |
|---|---|
| Zip Code: | Not reported |
| Country Code: | 001 |
| Phone: | (908) 417-0360 |
| EMail: | Not reported |
| Fax Number: | Not reported |
| Modified By: | TRANSLAT |
| Date Last Modified: | 2004-03-04 |

| | |
|---|---|
| Site Id: | 22254 |
| Affiliation Type: | Emergency Contact |
| Company Name: | BERLINER & MARX,INC |
| Contact Type: | Not reported |
| Contact Name: | JOSEPH POWEL |
| Address1: | Not reported |
| Address2: | Not reported |
| City: | Not reported |
| State: | NN |
| Zip Code: | Not reported |
| Country Code: | 001 |
| Phone: | (908) 782-7128 |
| EMail: | Not reported |
| Fax Number: | Not reported |
| Modified By: | TRANSLAT |
| Date Last Modified: | 2004-03-04 |

Tank Info:

| | |
|---|---|
| Tank Number: | 001 |
| Tank ID: | 41734 |
| Tank Status: | Closed - In Place |
| Material Name: | Closed - In Place |
| Capacity Gallons: | 550 |
| Install Date: | 07/01/1991 |
| Date Tank Closed: | Not reported |
| Registered: | True |
| Tank Location: | Underground |
| Tank Type: | Steel/carbon steel |
| Material Code: | 0009 |
| Common Name of Substance: | Gasoline |

| | |
|---|---|
| Tightness Test Method: | NN |
| Date Test: | Not reported |
| Next Test Date: | Not reported |
| Pipe Model: | Not reported |
| Modified By: | TRANSLAT |
| Last Modified: | 04/14/2017 |

Equipment Records:

C02 - Pipe Location - Underground/On-ground
G00 - Tank Secondary Containment - None
J02 - Dispenser - Suction Dispenser
A00 - Tank Internal Protection - None
B01 - Tank External Protection - Painted/Asphalt Coating
D01 - Pipe Type - Steel/Carbon Steel/Iron
H00 - Tank Leak Detection - None
I00 - Overfill - None
F00 - Pipe External Protection - None

**71 WHITE STREET (Continued)** **U001841373**

| | |
|---|---|
| Tank Number: | 002 |
| Tank ID: | 41735 |
| Tank Status: | Closed - In Place |
| Material Name: | Closed - In Place |
| Capacity Gallons: | 550 |
| Install Date: | 07/01/1991 |
| Date Tank Closed: | Not reported |
| Registered: | True |
| Tank Location: | Underground |
| Tank Type: | Steel/carbon steel |
| Material Code: | 0009 |
| Common Name of Substance: | Gasoline |
| Tightness Test Method: | NN |
| Date Test: | Not reported |
| Next Test Date: | Not reported |
| Pipe Model: | Not reported |
| Modified By: | TRANSLAT |
| Last Modified: | 04/14/2017 |

Equipment Records:

C02 - Pipe Location - Underground/On-ground
G00 - Tank Secondary Containment - None
J02 - Dispenser - Suction Dispenser
A00 - Tank Internal Protection - None
B01 - Tank External Protection - Painted/Asphalt Coating
D01 - Pipe Type - Steel/Carbon Steel/Iron
H00 - Tank Leak Detection - None
I00 - Overfill - None
F00 - Pipe External Protection - None

| | |
|---|---|
| Tank Number: | 003 |
| Tank ID: | 41736 |
| Tank Status: | Closed - In Place |
| Material Name: | Closed - In Place |
| Capacity Gallons: | 550 |
| Install Date: | 07/01/1991 |
| Date Tank Closed: | Not reported |
| Registered: | True |
| Tank Location: | Underground |
| Tank Type: | Steel/carbon steel |
| Material Code: | 0009 |
| Common Name of Substance: | Gasoline |
| Tightness Test Method: | NN |
| Date Test: | Not reported |
| Next Test Date: | Not reported |
| Pipe Model: | Not reported |
| Modified By: | TRANSLAT |
| Last Modified: | 04/14/2017 |

Equipment Records:

H00 - Tank Leak Detection - None
I00 - Overfill - None
C02 - Pipe Location - Underground/On-ground
G00 - Tank Secondary Containment - None
J02 - Dispenser - Suction Dispenser

**71 WHITE STREET (Continued)** **U001841373**

A00 - Tank Internal Protection - None
B01 - Tank External Protection - Painted/Asphalt Coating
D01 - Pipe Type - Steel/Carbon Steel/Iron
F00 - Pipe External Protection - None

| | |
|---|---|
| Tank Number: | 004 |
| Tank ID: | 41737 |
| Tank Status: | Closed - In Place |
| Material Name: | Closed - In Place |
| Capacity Gallons: | 550 |
| Install Date: | 07/01/1991 |
| Date Tank Closed: | Not reported |
| Registered: | True |
| Tank Location: | Underground |
| Tank Type: | Steel/carbon steel |
| Material Code: | 0009 |
| Common Name of Substance: | Gasoline |
| Tightness Test Method: | NN |
| Date Test: | Not reported |
| Next Test Date: | Not reported |
| Pipe Model: | Not reported |
| Modified By: | TRANSLAT |
| Last Modified: | 04/14/2017 |

Equipment Records:

C02 - Pipe Location - Underground/On-ground
G00 - Tank Secondary Containment - None
J02 - Dispenser - Suction Dispenser
H00 - Tank Leak Detection - None
I00 - Overfill - None
A00 - Tank Internal Protection - None
B01 - Tank External Protection - Painted/Asphalt Coating
D01 - Pipe Type - Steel/Carbon Steel/Iron
F00 - Pipe External Protection - None

| | |
|---|---|
| Tank Number: | 005 |
| Tank ID: | 41738 |
| Tank Status: | Closed - In Place |
| Material Name: | Closed - In Place |
| Capacity Gallons: | 550 |
| Install Date: | 07/01/1991 |
| Date Tank Closed: | Not reported |
| Registered: | True |
| Tank Location: | Underground |
| Tank Type: | Steel/carbon steel |
| Material Code: | 0009 |
| Common Name of Substance: | Gasoline |
| Tightness Test Method: | NN |
| Date Test: | Not reported |
| Next Test Date: | Not reported |
| Pipe Model: | Not reported |
| Modified By: | TRANSLAT |
| Last Modified: | 04/14/2017 |

**71 WHITE STREET (Continued)** **U001841373**

Equipment Records:

A00 - Tank Internal Protection - None
B01 - Tank External Protection - Painted/Asphalt Coating
D01 - Pipe Type - Steel/Carbon Steel/Iron
H00 - Tank Leak Detection - None
I00 - Overfill - None
C02 - Pipe Location - Underground/On-ground
G00 - Tank Secondary Containment - None
J02 - Dispenser - Suction Dispenser
F00 - Pipe External Protection - None

| | |
|---|---|
| Tank Number: | 006 |
| Tank ID: | 41739 |
| Tank Status: | Closed - In Place |
| Material Name: | Closed - In Place |
| Capacity Gallons: | 550 |
| Install Date: | 07/01/1991 |
| Date Tank Closed: | Not reported |
| Registered: | True |
| Tank Location: | Underground |
| Tank Type: | Steel/carbon steel |
| Material Code: | 0009 |
| Common Name of Substance: | Gasoline |
| Tightness Test Method: | NN |
| Date Test: | Not reported |
| Next Test Date: | Not reported |
| Pipe Model: | Not reported |
| Modified By: | TRANSLAT |
| Last Modified: | 04/14/2017 |

Equipment Records:

H00 - Tank Leak Detection - None
I00 - Overfill - None
C02 - Pipe Location - Underground/On-ground
G00 - Tank Secondary Containment - None
J02 - Dispenser - Suction Dispenser
A00 - Tank Internal Protection - None
B01 - Tank External Protection - Painted/Asphalt Coating
D01 - Pipe Type - Steel/Carbon Steel/Iron
F00 - Pipe External Protection - None

| | |
|---|---|
| Tank Number: | 007 |
| Tank ID: | 41740 |
| Tank Status: | Closed - In Place |
| Material Name: | Closed - In Place |
| Capacity Gallons: | 550 |
| Install Date: | 07/01/1991 |
| Date Tank Closed: | Not reported |
| Registered: | True |
| Tank Location: | Underground |
| Tank Type: | Steel/carbon steel |
| Material Code: | 0009 |
| Common Name of Substance: | Gasoline |

**71 WHITE STREET (Continued)** **U001841373**

Tightness Test Method: NN
Date Test: Not reported
Next Test Date: Not reported
Pipe Model: Not reported
Modified By: TRANSLAT
Last Modified: 04/14/2017

Equipment Records:

C02 - Pipe Location - Underground/On-ground
G00 - Tank Secondary Containment - None
J02 - Dispenser - Suction Dispenser
H00 - Tank Leak Detection - None
I00 - Overfill - None
A00 - Tank Internal Protection - None
B01 - Tank External Protection - Painted/Asphalt Coating
D01 - Pipe Type - Steel/Carbon Steel/Iron
F00 - Pipe External Protection - None

Tank Number: 008
Tank ID: 41741
Tank Status: Closed - In Place
Material Name: Closed - In Place
Capacity Gallons: 550
Install Date: 07/01/1991
Date Tank Closed: Not reported
Registered: True
Tank Location: Underground
Tank Type: Steel/carbon steel
Material Code: 0009
Common Name of Substance: Gasoline

Tightness Test Method: NN
Date Test: Not reported
Next Test Date: Not reported
Pipe Model: Not reported
Modified By: TRANSLAT
Last Modified: 04/14/2017

Equipment Records:

A00 - Tank Internal Protection - None
B01 - Tank External Protection - Painted/Asphalt Coating
D01 - Pipe Type - Steel/Carbon Steel/Iron
C02 - Pipe Location - Underground/On-ground
G00 - Tank Secondary Containment - None
J02 - Dispenser - Suction Dispenser
F00 - Pipe External Protection - None
H00 - Tank Leak Detection - None
I00 - Overfill - None

Tank Number: 009
Tank ID: 41742
Tank Status: Closed - In Place
Material Name: Closed - In Place
Capacity Gallons: 550
Install Date: 07/01/1991
Date Tank Closed: Not reported

**71 WHITE STREET (Continued)** **U001841373**

Registered: True
Tank Location: Underground
Tank Type: Steel/carbon steel
Material Code: 0009
Common Name of Substance: Gasoline

Tightness Test Method: NN
Date Test: Not reported
Next Test Date: Not reported
Pipe Model: Not reported
Modified By: TRANSLAT
Last Modified: 04/14/2017

Equipment Records:

A00 - Tank Internal Protection - None
B01 - Tank External Protection - Painted/Asphalt Coating
D01 - Pipe Type - Steel/Carbon Steel/Iron
H00 - Tank Leak Detection - None
I00 - Overfill - None
J02 - Dispenser - Suction Dispenser
C02 - Pipe Location - Underground/On-ground
G00 - Tank Secondary Containment - None
F00 - Pipe External Protection - None

Tank Number: 010
Tank ID: 41743
Tank Status: Closed - In Place
Material Name: Closed - In Place
Capacity Gallons: 2000
Install Date: 07/01/1991
Date Tank Closed: Not reported
Registered: True
Tank Location: Underground
Tank Type: Steel/carbon steel
Material Code: 0009
Common Name of Substance: Gasoline

Tightness Test Method: NN
Date Test: Not reported
Next Test Date: Not reported
Pipe Model: Not reported
Modified By: TRANSLAT
Last Modified: 04/14/2017

Equipment Records:

H00 - Tank Leak Detection - None
I00 - Overfill - None
A00 - Tank Internal Protection - None
B01 - Tank External Protection - Painted/Asphalt Coating
D02 - Pipe Type - Galvanized Steel
F00 - Pipe External Protection - None
C02 - Pipe Location - Underground/On-ground
G00 - Tank Secondary Containment - None
J02 - Dispenser - Suction Dispenser

Tank Number: 011

**71 WHITE STREET (Continued)** **U001841373**

| | |
|---|---|
| Tank ID: | 41744 |
| Tank Status: | Closed - In Place |
| Material Name: | Closed - In Place |
| Capacity Gallons: | 2000 |
| Install Date: | 07/01/1991 |
| Date Tank Closed: | Not reported |
| Registered: | True |
| Tank Location: | Underground |
| Tank Type: | Steel/carbon steel |
| Material Code: | 0009 |
| Common Name of Substance: | Gasoline |
| Tightness Test Method: | NN |
| Date Test: | Not reported |
| Next Test Date: | Not reported |
| Pipe Model: | Not reported |
| Modified By: | TRANSLAT |
| Last Modified: | 04/14/2017 |

Equipment Records:

A00 - Tank Internal Protection - None
B01 - Tank External Protection - Painted/Asphalt Coating
C02 - Pipe Location - Underground/On-ground
G00 - Tank Secondary Containment - None
J02 - Dispenser - Suction Dispenser
D02 - Pipe Type - Galvanized Steel
F00 - Pipe External Protection - None
H00 - Tank Leak Detection - None
I00 - Overfill - None

| | |
|---|---|
| Tank Number: | 012 |
| Tank ID: | 41745 |
| Tank Status: | Closed - In Place |
| Material Name: | Closed - In Place |
| Capacity Gallons: | 2000 |
| Install Date: | 07/01/1991 |
| Date Tank Closed: | Not reported |
| Registered: | True |
| Tank Location: | Underground |
| Tank Type: | Steel/carbon steel |
| Material Code: | 0009 |
| Common Name of Substance: | Gasoline |
| Tightness Test Method: | NN |
| Date Test: | Not reported |
| Next Test Date: | Not reported |
| Pipe Model: | Not reported |
| Modified By: | TRANSLAT |
| Last Modified: | 04/14/2017 |

Equipment Records:

H00 - Tank Leak Detection - None
I00 - Overfill - None
A00 - Tank Internal Protection - None
B01 - Tank External Protection - Painted/Asphalt Coating
C02 - Pipe Location - Underground/On-ground
G00 - Tank Secondary Containment - None

**71 WHITE STREET (Continued)** **U001841373**

J02 - Dispenser - Suction Dispenser
D02 - Pipe Type - Galvanized Steel
F00 - Pipe External Protection - None

---

**G48** **248 MCKIBBEN STREET** **NY UST** **U004076660**
**WNW** **248 MCKIBBIN STREET** **N/A**
**< 1/8** **BROOKLYN, NY 11206**
**0.077 mi.**
**408 ft.** **Site 1 of 8 in cluster G**

**Relative:**
**Lower**

**Actual:**
**17 ft.**

UST:

| | |
|---|---|
| Id/Status: | 2-149772 / Unregulated/Closed |
| Program Type: | PBS |
| Region: | STATE |
| DEC Region: | 2 |
| Expiration Date: | N/A |
| UTM X: | 589779.68180 |
| UTM Y: | 4506584.04491 |
| Site Type: | Other |

Affiliation Records:

| | |
|---|---|
| Site Id: | 4539 |
| Affiliation Type: | Facility Owner |
| Company Name: | CARNEGIE MANAGEMENT INC |
| Contact Type: | OWNER |
| Contact Name: | ISAAC JACOBS |
| Address1: | 545 BROADWAY 4TH FL |
| Address2: | Not reported |
| City: | BROOKLYN |
| State: | NY |
| Zip Code: | 11206 |
| Country Code: | 001 |
| Phone: | (718) 486-9700 |
| EMail: | Not reported |
| Fax Number: | Not reported |
| Modified By: | BVCAMPBE |
| Date Last Modified: | 2010-12-23 |

| | |
|---|---|
| Site Id: | 4539 |
| Affiliation Type: | Mail Contact |
| Company Name: | CARNEGIE MANAGEMENT INC |
| Contact Type: | Not reported |
| Contact Name: | ISAAC JACOBS |
| Address1: | 545 BROADWAY |
| Address2: | 4 FL |
| City: | BROOKLYN |
| State: | NY |
| Zip Code: | 11206 |
| Country Code: | 001 |
| Phone: | (718) 486-9700 |
| EMail: | Not reported |
| Fax Number: | Not reported |
| Modified By: | TRANSLAT |
| Date Last Modified: | 2004-03-04 |

| | |
|---|---|
| Site Id: | 4539 |
| Affiliation Type: | Facility Operator |
| Company Name: | 248 MCKIBBEN STREET |

**248 MCKIBBEN STREET (Continued)** **U004076660**

| | |
|---|---|
| Contact Type: | Not reported |
| Contact Name: | CARNEGIE MANAGEMENT INC |
| Address1: | Not reported |
| Address2: | Not reported |
| City: | Not reported |
| State: | NN |
| Zip Code: | Not reported |
| Country Code: | 001 |
| Phone: | (718) 486-9700 |
| EMail: | Not reported |
| Fax Number: | Not reported |
| Modified By: | TRANSLAT |
| Date Last Modified: | 2004-03-04 |

| | |
|---|---|
| Site Id: | 4539 |
| Affiliation Type: | Emergency Contact |
| Company Name: | CARNEGIE MANAGEMENT INC |
| Contact Type: | Not reported |
| Contact Name: | ISSAC JACOBS |
| Address1: | Not reported |
| Address2: | Not reported |
| City: | Not reported |
| State: | NN |
| Zip Code: | Not reported |
| Country Code: | 001 |
| Phone: | (718) 486-9700 |
| EMail: | Not reported |
| Fax Number: | Not reported |
| Modified By: | TRANSLAT |
| Date Last Modified: | 2004-03-04 |

Tank Info:

| | |
|---|---|
| Tank Number: | 001 |
| Tank ID: | 8664 |
| Tank Status: | Closed - Removed |
| Material Name: | Closed - Removed |
| Capacity Gallons: | 3000 |
| Install Date: | Not reported |
| Date Tank Closed: | 02/10/2008 |
| Registered: | True |
| Tank Location: | Underground |
| Tank Type: | Steel/carbon steel |
| Material Code: | 0001 |
| Common Name of Substance: | #2 Fuel Oil (On-Site Consumption) |

| | |
|---|---|
| Tightness Test Method: | NN |
| Date Test: | Not reported |
| Next Test Date: | Not reported |
| Pipe Model: | Not reported |
| Modified By: | BVCAMPBE |
| Last Modified: | 04/14/2017 |

Equipment Records:

D00 - Pipe Type - No Piping
G00 - Tank Secondary Containment - None
J02 - Dispenser - Suction Dispenser

**248 MCKIBBEN STREET (Continued)** **U004076660**

H00 - Tank Leak Detection - None
B00 - Tank External Protection - None
C00 - Pipe Location - No Piping
F00 - Pipe External Protection - None
I04 - Overfill - Product Level Gauge (A/G)
A00 - Tank Internal Protection - None

---

**G49**
**WNW**
**< 1/8**
**0.077 mi.**
**408 ft.**

**248 MCKIBBEN STREET**
**248 MCKIBBIN STREET**
**BROOKLYN, NY 11206**

**NY AST** **U003074418**
**N/A**

**Site 2 of 8 in cluster G**

**Relative:**
**Lower**

**Actual:**
**17 ft.**

AST:

| | |
|---|---|
| Region: | STATE |
| DEC Region: | 2 |
| Site Status: | Unregulated/Closed |
| Facility Id: | 2-149772 |
| Program Type: | PBS |
| UTM X: | 589779.68180 |
| UTM Y: | 4506584.04491 |
| Expiration Date: | N/A |
| Site Type: | Other |

Affiliation Records:

| | |
|---|---|
| Site Id: | 4539 |
| Affiliation Type: | Facility Owner |
| Company Name: | CARNEGIE MANAGEMENT INC |
| Contact Type: | OWNER |
| Contact Name: | ISAAC JACOBS |
| Address1: | 545 BROADWAY 4TH FL |
| Address2: | Not reported |
| City: | BROOKLYN |
| State: | NY |
| Zip Code: | 11206 |
| Country Code: | 001 |
| Phone: | (718) 486-9700 |
| EMail: | Not reported |
| Fax Number: | Not reported |
| Modified By: | BVCAMPBE |
| Date Last Modified: | 2010-12-23 |

| | |
|---|---|
| Site Id: | 4539 |
| Affiliation Type: | Mail Contact |
| Company Name: | CARNEGIE MANAGEMENT INC |
| Contact Type: | Not reported |
| Contact Name: | ISAAC JACOBS |
| Address1: | 545 BROADWAY |
| Address2: | 4 FL |
| City: | BROOKLYN |
| State: | NY |
| Zip Code: | 11206 |
| Country Code: | 001 |
| Phone: | (718) 486-9700 |
| EMail: | Not reported |
| Fax Number: | Not reported |
| Modified By: | TRANSLAT |
| Date Last Modified: | 2004-03-04 |

**248 MCKIBBEN STREET (Continued)** **U003074418**

| | |
|---|---|
| Site Id: | 4539 |
| Affiliation Type: | Facility Operator |
| Company Name: | 248 MCKIBBEN STREET |
| Contact Type: | Not reported |
| Contact Name: | CARNEGIE MANAGEMENT INC |
| Address1: | Not reported |
| Address2: | Not reported |
| City: | Not reported |
| State: | NN |
| Zip Code: | Not reported |
| Country Code: | 001 |
| Phone: | (718) 486-9700 |
| EMail: | Not reported |
| Fax Number: | Not reported |
| Modified By: | TRANSLAT |
| Date Last Modified: | 2004-03-04 |

| | |
|---|---|
| Site Id: | 4539 |
| Affiliation Type: | Emergency Contact |
| Company Name: | CARNEGIE MANAGEMENT INC |
| Contact Type: | Not reported |
| Contact Name: | ISSAC JACOBS |
| Address1: | Not reported |
| Address2: | Not reported |
| City: | Not reported |
| State: | NN |
| Zip Code: | Not reported |
| Country Code: | 001 |
| Phone: | (718) 486-9700 |
| EMail: | Not reported |
| Fax Number: | Not reported |
| Modified By: | TRANSLAT |
| Date Last Modified: | 2004-03-04 |

Tank Info:

| | |
|---|---|
| Tank Number: | 101 |
| Tank Id: | 8665 |
| Material Code: | 0001 |
| Common Name of Substance: | #2 Fuel Oil (On-Site Consumption) |

Equipment Records:

D00 - Pipe Type - No Piping
I04 - Overfill - Product Level Gauge (A/G)
J02 - Dispenser - Suction Dispenser
B00 - Tank External Protection - None
C00 - Pipe Location - No Piping
F00 - Pipe External Protection - None
A00 - Tank Internal Protection - None
G03 - Tank Secondary Containment - Vault (w/o access)
H00 - Tank Leak Detection - None
L09 - Piping Leak Detection - Exempt Suction Piping

| | |
|---|---|
| Tank Location: | 3 |
| Tank Type: | Steel/Carbon Steel/Iron |
| Tank Status: | Closed - Removed |
| Pipe Model: | Not reported |

**248 MCKIBBEN STREET (Continued)** **U003074418**

| | |
|---|---|
| Install Date: | 02/01/1990 |
| Capacity Gallons: | 4000 |
| Tightness Test Method: | NN |
| Date Test: | Not reported |
| Next Test Date: | Not reported |
| Date Tank Closed: | 02/10/2008 |
| Register: | True |
| Modified By: | BVCAMPBE |
| Last Modified: | 04/14/2017 |
| Material Name: | #2 fuel oil (on-site consumption) |

---

**C50** **CON EDISON** **RCRA NonGen / NLR** **1018280343**
**SE** **VARET ST & WHITE ST VAULT 4728** **FINDS** **NYP004752176**
**< 1/8** **BROOKLYN, NY 11221** **ECHO**
**0.078 mi.**
**411 ft.** **Site 11 of 16 in cluster C**

**Relative:**
**Higher**

**Actual:**
**20 ft.**

RCRA NonGen / NLR:

| | |
|---|---|
| Date form received by agency: | 03/16/2015 |
| Facility name: | CON EDISON |
| Facility address: | VARET ST & WHITE ST VAULT 4916<br>BROOKLYN, NY 11221 |
| EPA ID: | NYP004752176 |
| Mailing address: | IRVING PL, 15TH FL NE<br>NEW YORK, NY 10003 |
| Contact: | THOMAS TEELING |
| Contact address: | Not reported<br>Not reported |
| Contact country: | Not reported |
| Contact telephone: | 212-460-3770 |
| Contact email: | Not reported |
| EPA Region: | 02 |
| Classification: | Non-Generator |
| Description: | Handler: Non-Generators do not presently generate hazardous waste |

Handler Activities Summary:

| | |
|---|---|
| U.S. importer of hazardous waste: | No |
| Mixed waste (haz. and radioactive): | No |
| Recycler of hazardous waste: | No |
| Transporter of hazardous waste: | No |
| Treater, storer or disposer of HW: | No |
| Underground injection activity: | No |
| On-site burner exemption: | No |
| Furnace exemption: | No |
| Used oil fuel burner: | No |
| Used oil processor: | No |
| User oil refiner: | No |
| Used oil fuel marketer to burner: | No |
| Used oil Specification marketer: | No |
| Used oil transfer facility: | No |
| Used oil transporter: | No |

Historical Generators:

| | |
|---|---|
| Date form received by agency: | 03/16/2015 |
| Site name: | CON EDISON |
| Classification: | Large Quantity Generator |

**CON EDISON (Continued)** **1018280343**

Violation Status: No violations found

FINDS:

Registry ID: 110067704826

Environmental Interest/Information System
RCRAInfo is a national information system that supports the Resource Conservation and Recovery Act (RCRA) program through the tracking of events and activities related to facilities that generate, transport, and treat, store, or dispose of hazardous waste. RCRAInfo allows RCRA program staff to track the notification, permit, compliance, and corrective action activities required under RCRA.

Click this hyperlink while viewing on your computer to access additional FINDS: detail in the EDR Site Report.

ECHO:
Envid: 1018280343
Registry ID: 110067704826
DFR URL: http://echo.epa.gov/detailed-facility-report?fid=110067704826

---

**C51** **MANHOLE 53125** **NY Spills** **S104789733**
**SE** **WHITE ST/VARET ST** **N/A**
**< 1/8** **BROOKLYN, NY**
**0.078 mi.**
**412 ft.** **Site 12 of 16 in cluster C**

**Relative:**
**Higher**

**Actual:**
**20 ft.**

SPILLS:
Spill Number/Closed Date: 0007254 / 2000-10-26
Facility ID: 0007254
Facility Type: ER
DER Facility ID: 168966
Site ID: 203148
DEC Region: 2
Spill Cause: Unknown
Spill Class: C4
SWIS: 2401
Spill Date: 2000-09-20
Investigator: KMFOLEY
Referred To: Not reported
Reported to Dept: 2000-09-20
CID: 207
Water Affected: Not reported
Spill Source: Unknown
Spill Notifier: Affected Persons
Cleanup Ceased: Not reported
Cleanup Meets Std: False
Last Inspection: Not reported
Recommended Penalty: False
UST Trust: False
Remediation Phase: 0
Date Entered In Computer: 2000-09-20
Spill Record Last Update: 2000-10-26
Spiller Name: Not reported
Spiller Company: Not reported
Spiller Address: Not reported

**MANHOLE 53125 (Continued)** **S104789733**

Spiller Company: 001
Contact Name: STEVE ROMERO
DEC Memo: "Prior to Sept, 2004 data translation this spill Lead_DEC Field was FOLEY e2mis notes: A film of unknown oil on 600 gallons of water was found in manhole 53125. Sample was taken and came back as <1ppm PCB. Sump was cemented to the best of thier ability. R. Vega claimed he could have used more cement. Cleanup completed by double washing structure with detergent. Liquid and solid wastes were removed by tanker and vactor. No leaking equipment was found."
Remarks: "sheen of unk oil on 600 gals water samples taken - cleanup pending labs"

All Materials:
Site ID: 203148
Operable Unit ID: 828121
Operable Unit: 01
Material ID: 548350
Material Code: 0066A
Material Name: unknown petroleum
Case No.: Not reported
Material FA: Petroleum
Quantity: .00
Units: G
Recovered: .00
Oxygenate: Not reported

---

**C52**
**SE**
**< 1/8**
**0.078 mi.**
**412 ft.**

**ABANDONED TRUCK** **NY Spills** **S111238629**
**WHITE ST & VERET ST** **N/A**
**BROOKLYN, NY**

**Site 13 of 16 in cluster C**

**Relative:**
**Higher**

**Actual:**
**20 ft.**

SPILLS:
Spill Number/Closed Date: 1107320 / 2011-09-30
Facility ID: 1107320
Facility Type: ER
DER Facility ID: 409603
Site ID: 455014
DEC Region: 2
Spill Cause: Abandoned Drums
Spill Class: D4
SWIS: 2401
Spill Date: 2011-09-10
Investigator: RMPIPER
Referred To: Not reported
Reported to Dept: 2011-09-10
CID: Not reported
Water Affected: Not reported
Spill Source: Commercial Vehicle
Spill Notifier: Local Agency
Cleanup Ceased: Not reported
Cleanup Meets Std: False
Last Inspection: Not reported
Recommended Penalty: False
UST Trust: False
Remediation Phase: 0
Date Entered In Computer: 2011-09-10

**ABANDONED TRUCK (Continued)** **S111238629**

| | |
|---|---|
| Spill Record Last Update: | 2011-09-30 |
| Spiller Name: | NYC DEP |
| Spiller Company: | UNKN |
| Spiller Address: | WHITE ST & VERET ST |
| Spiller Company: | 999 |
| Contact Name: | NYC DEP |
| DEC Memo: | "coordinate with sanitation ops to pick up truck and drums DECPiper investigated owner and was told oil was cooking grease and was pumped out. Job ticket or receipt will be faxed. Dave- 646-721-0552 DECreceived documetation that drums were pumped out on 9/15/2011 by Grease Monkeys of NY INC. Truck will be removed by owner or towed. Case closed." |
| Remarks: | "3 - 55 gal, 1 - 5 gal & 1 - 1 gal drum abandon in the back of a vehicle at the intersection. DEP requesting pickup." |

All Materials:

| | |
|---|---|
| Site ID: | 455014 |
| Operable Unit ID: | 1205164 |
| Operable Unit: | 01 |
| Material ID: | 2201998 |
| Material Code: | 0009 |
| Material Name: | gasoline |
| Case No.: | Not reported |
| Material FA: | Petroleum |
| Quantity: | 170.00 |
| Units: | G |
| Recovered: | Not reported |
| Oxygenate: | Not reported |

---

**C53** **MANHOLE 9119** **NY Spills** **S103829728**
**SE** **VARET/WHITE ST** **N/A**
**< 1/8** **BROOKLYN, NY**
**0.078 mi.**
**412 ft.** **Site 14 of 16 in cluster C**

**Relative:**
**Higher**

**Actual:**
**20 ft.**

SPILLS:

| | |
|---|---|
| Spill Number/Closed Date: | 9900092 / 1999-05-12 |
| Facility ID: | 9900092 |
| Facility Type: | ER |
| DER Facility ID: | 170757 |
| Site ID: | 205645 |
| DEC Region: | 2 |
| Spill Cause: | Unknown |
| Spill Class: | C4 |
| SWIS: | 2401 |
| Spill Date: | 1999-04-02 |
| Investigator: | CAENGELH |
| Referred To: | Not reported |
| Reported to Dept: | 1999-04-02 |
| CID: | 246 |
| Water Affected: | Not reported |
| Spill Source: | Gasoline Station or other PBS Facility |
| Spill Notifier: | Responsible Party |
| Cleanup Ceased: | Not reported |
| Cleanup Meets Std: | False |
| Last Inspection: | Not reported |
| Recommended Penalty: | False |

**MANHOLE 9119 (Continued)** **S103829728**

UST Trust: False
Remediation Phase: 0
Date Entered In Computer: 1999-04-02
Spill Record Last Update: 2002-06-10
Spiller Name: UNKNOWN
Spiller Company: Unknown
Spiller Address: UNKNOWN
Spiller Company: 999
Contact Name: RICHARD ROACH
DEC Memo: "Prior to Sept, 2004 data translation this spill Lead_DEC Field was ENGELHARDT DEC Inspector notes: 5/11/99: 11:08-- emailed ERT's for copy of e2mis. Con ed e2mis notes: H.LEARNER #33490 FOD REPORTS IN MH9119 S/S VARET ST 110' W/O WHITE ST HE FOUND 1 GALLON OIL FROM UNKNOWN SOURCE ON 150 GALLONS OF WATER. HE SEE A SUMP IN HOLE, THERE IS NO SUMP PUMP IN HOLE. ALSO THERE IS A JOINT REGULATOR IN HOLE. HE FOUND OIL WHILE WORKING ON SCH FDR. 5B32. HOLE IS CONTAINED AND NO SEWERS OR WATERWAYS AFFECTED. SAMPLE TAKEN ( 4 -6 HRS PRIORITY FOR SAMPLE RESULTS ) WILL WAIT FOR SAMPLE RESULTS BEFORE DOING CLEANUP. E.S.TAG #04917 WAS PLACED. NO PARKING 8 AM TO 6 PM TUES & THURS ALSO MID NIGHTS TO 6 AM MONDAY & FRI CIG ROACH NOTIFIED 1843 HRS LAZ #04425 UPDATE - NEW LIQUID SAMPLE TAKEN AND DROPPED OFF BY ENV. OPS SUPERVISOR J. DEKANCHUK DURING 11 - 7 SHIFT. MARKED 4 - 6 HR PRIORITY. OTHER SAMPLE TAKEN EARLIER WAS SLUDGE AND WOULD NOT BE ABLE TO HAVE RESULTS DURING 4 - 6 HR TIME FRAME. 4/03/99 02:55 -- LIQUID SAMPLE RESULTS: LAB SEQ #99-03416, <1.0 PPM UPDATE 4/3/99-18:10HRS-F. DALESSANDRO-56848-FLUSH OPS-REPORTS CLEANUP COMPLETED AT THIS TIME AND ENV TAG#04917 REMOVED. 4/04/99 13:15 -- SLUDGE SAMPLE RESULTS: LAB SEQ #99-03410, <1.0 PPM "
Remarks: "1 gal of unk oil found in manhole on 150 gal water - contained is being tested and cleanaup will follow test results. #124022"

All Materials:
Site ID: 205645
Operable Unit ID: 1078875
Operable Unit: 01
Material ID: 307230
Material Code: 0066A
Material Name: unknown petroleum
Case No.: Not reported
Material FA: Petroleum
Quantity: 1.00
Units: G
Recovered: 1.00
Oxygenate: Not reported

---

**C54**
**SSE**
**< 1/8**
**0.079 mi.**
**415 ft.**

**MANHOLE 91119** **NY Spills** **S104788209**
**210 VERET ST** **N/A**
**BROOKLYN, NY**

**Site 15 of 16 in cluster C**

**Relative:**
**Higher**

**Actual:**
**21 ft.**

SPILLS:
Spill Number/Closed Date: 0005554 / 2001-11-07
Facility ID: 0005554
Facility Type: ER
DER Facility ID: 120169
Site ID: 140716

**MANHOLE 91119 (Continued)** **S104788209**

| | |
|---|---|
| DEC Region: | 2 |
| Spill Cause: | Unknown |
| Spill Class: | C4 |
| SWIS: | 2401 |
| Spill Date: | 2000-08-09 |
| Investigator: | JHOCONNE |
| Referred To: | Not reported |
| Reported to Dept: | 2000-08-09 |
| CID: | 312 |
| Water Affected: | Not reported |
| Spill Source: | Commercial/Industrial |
| Spill Notifier: | Responsible Party |
| Cleanup Ceased: | Not reported |
| Cleanup Meets Std: | False |
| Last Inspection: | Not reported |
| Recommended Penalty: | False |
| UST Trust: | False |
| Remediation Phase: | 0 |
| Date Entered In Computer: | 2000-08-09 |
| Spill Record Last Update: | 2002-01-02 |
| Spiller Name: | Not reported |
| Spiller Company: | CON EDISON |
| Spiller Address: | 4 IRVING PLACE |
| Spiller Company: | 999 |
| Contact Name: | Not reported |
| DEC Memo: | "Prior to Sept, 2004 data translation this spill Lead_DEC Field was O'CONNELL e2mis notes: approx 1 qt unknown oil on 500 gallons water in MH-9119. Sample taken. 2000 hrs: lab results <1 ppm PCB. 9/7/00 1330 hrs: Clean up completed. Unable to cement sump. 9/8/00: sump cemented." |
| Remarks: | "1QT ON 500GAL OF WATER - CONTAINED - SAMPLE TAKEN - CASE #132787" |

All Materials:

| | |
|---|---|
| Site ID: | 140716 |
| Operable Unit ID: | 828128 |
| Operable Unit: | 01 |
| Material ID: | 546705 |
| Material Code: | 0066A |
| Material Name: | unknown petroleum |
| Case No.: | Not reported |
| Material FA: | Petroleum |
| Quantity: | 1.00 |
| Units: | G |
| Recovered: | .00 |
| Oxygenate: | Not reported |

---

**C55** **CON EDISON** **NY MANIFEST** **S117741962**
**ESE** **VARET ST & WHITE ST VAULT 4728** **N/A**
**< 1/8** **BROOKLYN, NY 11221**
**0.080 mi.**
**421 ft.** **Site 16 of 16 in cluster C**

**Relative:**
**Higher**

**Actual:**
**19 ft.**

NY MANIFEST:

| | |
|---|---|
| Country: | USA |
| EPA ID: | NYP004752184 |
| Facility Status: | Not reported |
| Location Address 1: | 241 VARET ST |

**CON EDISON (Continued)** **S117741962**

| | |
|---|---|
| Code: | BP |
| Location Address 2: | VS4728 |
| Total Tanks: | Not reported |
| Location City: | BROOKLYN |
| Location State: | NY |
| Location Zip: | 11206 |
| Location Zip 4: | Not reported |

NY MANIFEST:

| | |
|---|---|
| EPAID: | NYP004752184 |
| Mailing Name: | CON EDISON |
| Mailing Contact: | CON EDISON |
| Mailing Address 1: | 4 IRVING PL |
| Mailing Address 2: | 15TH FL |
| Mailing City: | NEW YORK |
| Mailing State: | NY |
| Mailing Zip: | 10003 |
| Mailing Zip 4: | Not reported |
| Mailing Country: | USA |
| Mailing Phone: | Not reported |

NY MANIFEST:

| | |
|---|---|
| Document ID: | Not reported |
| Manifest Status: | Not reported |
| seq: | Not reported |
| Year: | 2015 |
| Trans1 State ID: | NJD003812047 |
| Trans2 State ID: | Not reported |
| Generator Ship Date: | 03/16/2015 |
| Trans1 Recv Date: | 03/16/2015 |
| Trans2 Recv Date: | Not reported |
| TSD Site Recv Date: | 03/19/2015 |
| Part A Recv Date: | Not reported |
| Part B Recv Date: | Not reported |
| Generator EPA ID: | NYP004752184 |
| Trans1 EPA ID: | Not reported |
| Trans2 EPA ID: | Not reported |
| TSDF ID 1: | NJD991291105 |
| TSDF ID 2: | Not reported |
| Manifest Tracking Number: | 002660504GBF |
| Import Indicator: | N |
| Export Indicator: | N |
| Discr Quantity Indicator: | N |
| Discr Type Indicator: | N |
| Discr Residue Indicator: | N |
| Discr Partial Reject Indicator: | N |
| Discr Full Reject Indicator: | N |
| Manifest Ref Number: | Not reported |
| Alt Facility RCRA ID: | Not reported |
| Alt Facility Sign Date: | Not reported |
| MGMT Method Type Code: | H110 |
| Waste Code: | Not reported |
| Waste Code: | Not reported |
| Waste Code: | Not reported |
| Waste Code: | Not reported |
| Waste Code: | Not reported |
| Waste Code: | Not reported |

**CON EDISON (Continued)** **S117741962**

| | |
|---|---|
| Quantity: | 1000 |
| Units: | P - Pounds |
| Number of Containers: | 1 |
| Container Type: | TT - Cargo tank, tank trucks |
| Handling Method: | T Chemical, physical, or biological treatment. |
| Specific Gravity: | 1 |
| Waste Code: | D008 |
| Waste Code 1_2: | Not reported |
| Waste Code 1_3: | Not reported |
| Waste Code 1_4: | Not reported |
| Waste Code 1_5: | Not reported |
| Waste Code 1_6: | Not reported |

Click this hyperlink while viewing on your computer to access
-1 additional NY MANIFEST: record(s) in the EDR Site Report.

---

**H56** **SOUTH BAY APPAREL** **RCRA NonGen / NLR** **1000404889**
**ESE** **250 MOORE ST** **NYD982792699**
**< 1/8** **BROOKLYN, NY 11206**
**0.081 mi.**
**426 ft.** **Site 1 of 14 in cluster H**

**Relative:**
**Higher**

**Actual:**
**19 ft.**

RCRA NonGen / NLR:

| | |
|---|---|
| Date form received by agency: | 01/01/2007 |
| Facility name: | SOUTH BAY APPAREL |
| Facility address: | 250 MOORE ST<br>BROOKLYN, NY 11206-3815 |
| EPA ID: | NYD982792699 |
| Mailing address: | MOORE ST<br>BROOKLYN, NY 11206 |
| Contact: | Not reported |
| Contact address: | MOORE ST<br>BROOKLYN, NY 11206 |
| Contact country: | US |
| Contact telephone: | Not reported |
| Contact email: | Not reported |
| EPA Region: | 02 |
| Land type: | Facility is not located on Indian land. Additional information is not known. |
| Classification: | Non-Generator |
| Description: | Handler: Non-Generators do not presently generate hazardous waste |

Owner/Operator Summary:

| | |
|---|---|
| Owner/operator name: | UNKNOWN |
| Owner/operator address: | NOT REQUIRED<br>NOT REQUIRED, WY 99999 |
| Owner/operator country: | US |
| Owner/operator telephone: | 212-555-1212 |
| Owner/operator email: | Not reported |
| Owner/operator fax: | Not reported |
| Owner/operator extension: | Not reported |
| Legal status: | Private |
| Owner/Operator Type: | Operator |
| Owner/Op start date: | Not reported |
| Owner/Op end date: | Not reported |
| Owner/operator name: | UNKNOWN |

**SOUTH BAY APPAREL (Continued)** **1000404889**

Owner/operator address: NOT REQUIRED
NOT REQUIRED, WY 99999
Owner/operator country: US
Owner/operator telephone: 212-555-1212
Owner/operator email: Not reported
Owner/operator fax: Not reported
Owner/operator extension: Not reported
Legal status: Private
Owner/Operator Type: Owner
Owner/Op start date: Not reported
Owner/Op end date: Not reported

Handler Activities Summary:
U.S. importer of hazardous waste: No
Mixed waste (haz. and radioactive): No
Recycler of hazardous waste: No
Transporter of hazardous waste: No
Treater, storer or disposer of HW: No
Underground injection activity: No
On-site burner exemption: No
Furnace exemption: No
Used oil fuel burner: No
Used oil processor: No
User oil refiner: No
Used oil fuel marketer to burner: No
Used oil Specification marketer: No
Used oil transfer facility: No
Used oil transporter: No

Historical Generators:
Date form received by agency: 01/01/2006
Site name: SOUTH BAY APPAREL
Classification: Not a generator, verified

Date form received by agency: 07/08/1999
Site name: SOUTH BAY APPAREL
Classification: Not a generator, verified

Date form received by agency: 08/03/1989
Site name: SOUTH BAY APPAREL
Classification: Large Quantity Generator

. Waste code: D000
. Waste name: Not Defined

. Waste code: D001
. Waste name: IGNITABLE HAZARDOUS WASTES ARE THOSE WASTES WHICH HAVE A FLASHPOINT OF LESS THAN 140 DEGREES FAHRENHEIT AS DETERMINED BY A PENSKY-MARTENS CLOSED CUP FLASH POINT TESTER. ANOTHER METHOD OF DETERMINING THE FLASH POINT OF A WASTE IS TO REVIEW THE MATERIAL SAFETY DATA SHEET, WHICH CAN BE OBTAINED FROM THE MANUFACTURER OR DISTRIBUTOR OF THE MATERIAL. LACQUER THINNER IS AN EXAMPLE OF A COMMONLY USED SOLVENT WHICH WOULD BE CONSIDERED AS IGNITABLE HAZARDOUS WASTE.

Violation Status: No violations found

**SOUTH BAY APPAREL (Continued)** **1000404889**

Evaluation Action Summary:

| | |
|---|---|
| Evaluation date: | 01/19/1993 |
| Evaluation: | COMPLIANCE EVALUATION INSPECTION ON-SITE |
| Area of violation: | Not reported |
| Date achieved compliance: | Not reported |
| Evaluation lead agency: | EPA |

---

**H57 ESE < 1/8 0.081 mi. 426 ft.** | **SOUTH BAY APPAREL 250 MOORE ST BROOKLYN, NY 11206** | **RCRA NonGen / NLR FINDS ECHO** | **1000345427 NYD986882793**

**Site 2 of 14 in cluster H**

**Relative: Higher**

**Actual: 19 ft.**

RCRA NonGen / NLR:

| | |
|---|---|
| Date form received by agency: | 01/01/2007 |
| Facility name: | RONPAT PRINTING INC |
| Facility address: | 250 MOORE ST<br>BROOKLYN, NY 11206-3815 |
| EPA ID: | NYD986882793 |
| Mailing address: | MOORE ST<br>BROOKLYN, NY 11206 |
| Contact: | Not reported |
| Contact address: | MOORE ST<br>BROOKLYN, NY 11206 |
| Contact country: | US |
| Contact telephone: | Not reported |
| Contact email: | Not reported |
| EPA Region: | 02 |
| Land type: | Facility is not located on Indian land. Additional information is not known. |
| Classification: | Non-Generator |
| Description: | Handler: Non-Generators do not presently generate hazardous waste |

Owner/Operator Summary:

| | |
|---|---|
| Owner/operator name: | RONALD HOFFMAN |
| Owner/operator address: | NOT REQUIRED<br>NOT REQUIRED, WY 99999 |
| Owner/operator country: | US |
| Owner/operator telephone: | 212-555-1212 |
| Owner/operator email: | Not reported |
| Owner/operator fax: | Not reported |
| Owner/operator extension: | Not reported |
| Legal status: | Private |
| Owner/Operator Type: | Operator |
| Owner/Op start date: | Not reported |
| Owner/Op end date: | Not reported |

| | |
|---|---|
| Owner/operator name: | RONALD HOFFMAN |
| Owner/operator address: | NOT REQUIRED<br>NOT REQUIRED, WY 99999 |
| Owner/operator country: | US |
| Owner/operator telephone: | 212-555-1212 |
| Owner/operator email: | Not reported |
| Owner/operator fax: | Not reported |
| Owner/operator extension: | Not reported |
| Legal status: | Private |
| Owner/Operator Type: | Owner |
| Owner/Op start date: | Not reported |
| Owner/Op end date: | Not reported |

**SOUTH BAY APPAREL (Continued)** **1000345427**

Handler Activities Summary:

| | |
|---|---|
| U.S. importer of hazardous waste: | No |
| Mixed waste (haz. and radioactive): | No |
| Recycler of hazardous waste: | No |
| Transporter of hazardous waste: | No |
| Treater, storer or disposer of HW: | No |
| Underground injection activity: | No |
| On-site burner exemption: | No |
| Furnace exemption: | No |
| Used oil fuel burner: | No |
| Used oil processor: | No |
| User oil refiner: | No |
| Used oil fuel marketer to burner: | No |
| Used oil Specification marketer: | No |
| Used oil transfer facility: | No |
| Used oil transporter: | No |

Historical Generators:

Date form received by agency: 01/01/2006
Site name: RONPAT PRINTING INC
Classification: Not a generator, verified

Date form received by agency: 07/08/1999
Site name: RONPAT PRINTING INC
Classification: Not a generator, verified

Date form received by agency: 06/02/1989
Site name: RONPAT PRINTING INC
Classification: Large Quantity Generator

. Waste code: D001
. Waste name: IGNITABLE HAZARDOUS WASTES ARE THOSE WASTES WHICH HAVE A FLASHPOINT OF LESS THAN 140 DEGREES FAHRENHEIT AS DETERMINED BY A PENSKY-MARTENS CLOSED CUP FLASH POINT TESTER. ANOTHER METHOD OF DETERMINING THE FLASH POINT OF A WASTE IS TO REVIEW THE MATERIAL SAFETY DATA SHEET, WHICH CAN BE OBTAINED FROM THE MANUFACTURER OR DISTRIBUTOR OF THE MATERIAL. LACQUER THINNER IS AN EXAMPLE OF A COMMONLY USED SOLVENT WHICH WOULD BE CONSIDERED AS IGNITABLE HAZARDOUS WASTE.

Violation Status: No violations found

Evaluation Action Summary:

Evaluation date: 02/04/1993
Evaluation: COMPLIANCE EVALUATION INSPECTION ON-SITE
Area of violation: Not reported
Date achieved compliance: Not reported
Evaluation lead agency: EPA

FINDS:

Registry ID: 110009477495

Environmental Interest/Information System
RCRAInfo is a national information system that supports the Resource Conservation and Recovery Act (RCRA) program through the tracking of events and activities related to facilities that generate, transport,

**SOUTH BAY APPAREL (Continued)** **1000345427**

and treat, store, or dispose of hazardous waste. RCRAInfo allows RCRA program staff to track the notification, permit, compliance, and corrective action activities required under RCRA.

Registry ID: 110004434032

Environmental Interest/Information System
RCRAInfo is a national information system that supports the Resource Conservation and Recovery Act (RCRA) program through the tracking of events and activities related to facilities that generate, transport, and treat, store, or dispose of hazardous waste. RCRAInfo allows RCRA program staff to track the notification, permit, compliance, and corrective action activities required under RCRA.

Click this hyperlink while viewing on your computer to access additional FINDS: detail in the EDR Site Report.

ECHO:

| | |
|---|---|
| Envid: | 1000345427 |
| Registry ID: | 110009477495 |
| DFR URL: | http://echo.epa.gov/detailed-facility-report?fid=110009477495 |

| | |
|---|---|
| Envid: | 1000345427 |
| Registry ID: | 110004434032 |
| DFR URL: | http://echo.epa.gov/detailed-facility-report?fid=110004434032 |

---

**D58** **CON EDISON** **NY MANIFEST** **S116551460**
**SSW** **187-VARET** **N/A**
**< 1/8** **BROOKLYN, NY 11201**
**0.082 mi.**
**431 ft.** **Site 7 of 7 in cluster D**

**Relative:**
**Higher**

**Actual:**
**21 ft.**

NY MANIFEST:

| | |
|---|---|
| Country: | USA |
| EPA ID: | NYP004499406 |
| Facility Status: | Not reported |
| Location Address 1: | 187-VARET |
| Code: | BP |
| Location Address 2: | SB9113 |
| Total Tanks: | Not reported |
| Location City: | BROOKLYN |
| Location State: | NY |
| Location Zip: | 11201 |
| Location Zip 4: | Not reported |

NY MANIFEST:

| | |
|---|---|
| EPAID: | NYP004499406 |
| Mailing Name: | CON EDISON |
| Mailing Contact: | CON EDISON |
| Mailing Address 1: | 4 IRVING PL |
| Mailing Address 2: | 15TH FL |
| Mailing City: | NEW YORK |
| Mailing State: | NY |
| Mailing Zip: | 10003 |
| Mailing Zip 4: | Not reported |
| Mailing Country: | USA |
| Mailing Phone: | Not reported |

**CON EDISON (Continued)** **S116551460**

NY MANIFEST:

| | |
|---|---|
| Document ID: | Not reported |
| Manifest Status: | Not reported |
| seq: | Not reported |
| Year: | 2014 |
| Trans1 State ID: | NJD003812047 |
| Trans2 State ID: | Not reported |
| Generator Ship Date: | 04/14/2014 |
| Trans1 Recv Date: | 04/14/2014 |
| Trans2 Recv Date: | Not reported |
| TSD Site Recv Date: | 04/14/2014 |
| Part A Recv Date: | Not reported |
| Part B Recv Date: | Not reported |
| Generator EPA ID: | NYP004499406 |
| Trans1 EPA ID: | Not reported |
| Trans2 EPA ID: | Not reported |
| TSDF ID 1: | NJD991291105 |
| TSDF ID 2: | Not reported |
| Manifest Tracking Number: | 002406913GBF |
| Import Indicator: | N |
| Export Indicator: | N |
| Discr Quantity Indicator: | N |
| Discr Type Indicator: | N |
| Discr Residue Indicator: | N |
| Discr Partial Reject Indicator: | N |
| Discr Full Reject Indicator: | N |
| Manifest Ref Number: | Not reported |
| Alt Facility RCRA ID: | Not reported |
| Alt Facility Sign Date: | Not reported |
| MGMT Method Type Code: | H110 |
| Waste Code: | Not reported |
| Waste Code: | Not reported |
| Waste Code: | Not reported |
| Waste Code: | Not reported |
| Waste Code: | Not reported |
| Waste Code: | Not reported |
| Quantity: | 150 |
| Units: | G - Gallons (liquids only)* (8.3 pounds) |
| Number of Containers: | 1 |
| Container Type: | TT - Cargo tank, tank trucks |
| Handling Method: | T Chemical, physical, or biological treatment. |
| Specific Gravity: | 1 |
| Waste Code: | D008 |
| Waste Code 1_2: | Not reported |
| Waste Code 1_3: | Not reported |
| Waste Code 1_4: | Not reported |
| Waste Code 1_5: | Not reported |
| Waste Code 1_6: | Not reported |

Click this hyperlink while viewing on your computer to access
-1 additional NY MANIFEST: record(s) in the EDR Site Report.

**F59 NNE < 1/8 0.082 mi. 434 ft.** | **L GANZ SCRAP METAL INC**
**96 WHITE AVE**
**BROOKLYN, NY**

**Site 2 of 9 in cluster F**

**NY Spills** | **S109373920**
**N/A**

**Relative: Lower**

**Actual: 17 ft.**

SPILLS:

| | |
|---|---|
| Spill Number/Closed Date: | 0809469 / 2008-11-24 |
| Facility ID: | 0809469 |
| Facility Type: | ER |
| DER Facility ID: | 356195 |
| Site ID: | 406933 |
| DEC Region: | 2 |
| Spill Cause: | Deliberate |
| Spill Class: | Not reported |
| SWIS: | 2401 |
| Spill Date: | 2008-11-21 |
| Investigator: | hrpatel |
| Referred To: | Not reported |
| Reported to Dept: | 2008-11-21 |
| CID: | Not reported |
| Water Affected: | Not reported |
| Spill Source: | Commercial/Industrial |
| Spill Notifier: | Other |
| Cleanup Ceased: | Not reported |
| Cleanup Meets Std: | False |
| Last Inspection: | Not reported |
| Recommended Penalty: | False |
| UST Trust: | False |
| Remediation Phase: | 0 |
| Date Entered In Computer: | 2008-11-21 |
| Spill Record Last Update: | 2008-11-25 |
| Spiller Name: | Not reported |
| Spiller Company: | L GANZ SCRAP METAL INC |
| Spiller Address: | 96 WHITE AVE |
| Spiller Company: | 999 |
| Contact Name: | CEASAR GARCIA |
| DEC Memo: | "11/21/08-Hiralkumar Patel. spoke at NYC DEP at 3:45 PM. no updates from DEP Hazmat yet. 11/24/08-Hiralkumar Patel. called DEP hazmat. they don't have any record of any spill at subject site. case closed." |
| | Not reported |
| Remarks: | "CALLER STATES THAT THERE IS A GREEN MILKY LIQUID THAT THE ABOVE COMPANY DUMPED IN THE SEWER. CALLER STATES THAT THIS MAY BE AN ACID OF SOME KIND THAT WAS MIXED WITH ANOTHER PRODUCT AND THERE MAY BE A CHEMICAL REACTION. DEP INDUSTRIAL WASTE TEAM IS IN ROUTE." |

All Materials:

| | |
|---|---|
| Site ID: | 406933 |
| Operable Unit ID: | 1163498 |
| Operable Unit: | 01 |
| Material ID: | 2154845 |
| Material Code: | 0064A |
| Material Name: | unknown material |
| Case No.: | Not reported |
| Material FA: | Other |
| Quantity: | Not reported |
| Units: | G |
| Recovered: | Not reported |
| Oxygenate: | Not reported |

**I60 SSE < 1/8 0.083 mi. 437 ft.** | **EXCAVATION SITE 198 VARET ST BROOKLYN, NY** | **NY Spills** | **S110308810 N/A**

**Site 1 of 8 in cluster I**

**Relative: Higher**

**Actual: 22 ft.**

SPILLS:

| | |
|---|---|
| Spill Number/Closed Date: | 1001561 / 2010-07-22 |
| Facility ID: | 1001561 |
| Facility Type: | ER |
| DER Facility ID: | 389488 |
| Site ID: | 434622 |
| DEC Region: | 2 |
| Spill Cause: | Unknown |
| Spill Class: | C4 |
| SWIS: | 2401 |
| Spill Date: | 2010-05-10 |
| Investigator: | RWAUSTIN |
| Referred To: | Not reported |
| Reported to Dept: | 2010-05-10 |
| CID: | Not reported |
| Water Affected: | Not reported |
| Spill Source: | Commercial/Industrial |
| Spill Notifier: | Other |
| Cleanup Ceased: | Not reported |
| Cleanup Meets Std: | False |
| Last Inspection: | Not reported |
| Recommended Penalty: | False |
| UST Trust: | False |
| Remediation Phase: | 0 |
| Date Entered In Computer: | 2010-05-10 |
| Spill Record Last Update: | 2010-07-22 |
| Spiller Name: | Not reported |
| Spiller Company: | UNKNOWN |
| Spiller Address: | Not reported |
| Spiller Company: | 999 |
| Contact Name: | ERT |
| DEC Memo: | "7/22/10 - Austin - Contaminaton from unk. source - soil disposed of by Con Ed as Haz. waste - See EMIS in eDocs - spill closed - end" |
| Remarks: | "contamination found during excavation/clean up pending" |

All Materials:

| | |
|---|---|
| Site ID: | 434622 |
| Operable Unit ID: | 1185439 |
| Operable Unit: | 01 |
| Material ID: | 2179778 |
| Material Code: | 0009 |
| Material Name: | gasoline |
| Case No.: | Not reported |
| Material FA: | Petroleum |
| Quantity: | .80 |
| Units: | G |
| Recovered: | Not reported |
| Oxygenate: | Not reported |

**H61 ESE < 1/8 0.083 mi. 439 ft.** | **CON EDISON**
**VARET ST & WHITE ST VAULT 4916**
**BROOKLYN, NY 11221** | **NY MANIFEST** | **S117741961**
**N/A**

**Site 3 of 14 in cluster H**

**Relative: Higher**

**Actual: 19 ft.**

NY MANIFEST:

| | |
|---|---|
| Country: | USA |
| EPA ID: | NYP004752176 |
| Facility Status: | Not reported |
| Location Address 1: | 245 VARET ST |
| Code: | BP |
| Location Address 2: | VS4916 |
| Total Tanks: | Not reported |
| Location City: | BROOKLYN |
| Location State: | NY |
| Location Zip: | 11206 |
| Location Zip 4: | Not reported |

NY MANIFEST:

| | |
|---|---|
| EPAID: | NYP004752176 |
| Mailing Name: | CON EDISON |
| Mailing Contact: | CON EDISON |
| Mailing Address 1: | 4 IRVING PL |
| Mailing Address 2: | 15TH FL |
| Mailing City: | NEW YORK |
| Mailing State: | NY |
| Mailing Zip: | 10003 |
| Mailing Zip 4: | Not reported |
| Mailing Country: | USA |
| Mailing Phone: | Not reported |

NY MANIFEST:

| | |
|---|---|
| Document ID: | Not reported |
| Manifest Status: | Not reported |
| seq: | Not reported |
| Year: | 2015 |
| Trans1 State ID: | NJD003812047 |
| Trans2 State ID: | Not reported |
| Generator Ship Date: | 03/16/2015 |
| Trans1 Recv Date: | 03/16/2015 |
| Trans2 Recv Date: | Not reported |
| TSD Site Recv Date: | 03/19/2015 |
| Part A Recv Date: | Not reported |
| Part B Recv Date: | Not reported |
| Generator EPA ID: | NYP004752176 |
| Trans1 EPA ID: | Not reported |
| Trans2 EPA ID: | Not reported |
| TSDF ID 1: | NJD991291105 |
| TSDF ID 2: | Not reported |
| Manifest Tracking Number: | 002660503GBF |
| Import Indicator: | N |
| Export Indicator: | N |
| Discr Quantity Indicator: | N |
| Discr Type Indicator: | N |
| Discr Residue Indicator: | N |
| Discr Partial Reject Indicator: | N |
| Discr Full Reject Indicator: | N |
| Manifest Ref Number: | Not reported |

**CON EDISON (Continued)** **S117741961**

| | |
|---|---|
| Alt Facility RCRA ID: | Not reported |
| Alt Facility Sign Date: | Not reported |
| MGMT Method Type Code: | H110 |
| Waste Code: | Not reported |
| Waste Code: | Not reported |
| Waste Code: | Not reported |
| Waste Code: | Not reported |
| Waste Code: | Not reported |
| Waste Code: | Not reported |
| Quantity: | 700 |
| Units: | P - Pounds |
| Number of Containers: | 1 |
| Container Type: | TT - Cargo tank, tank trucks |
| Handling Method: | T Chemical, physical, or biological treatment. |
| Specific Gravity: | 1 |
| Waste Code: | D008 |
| Waste Code 1_2: | Not reported |
| Waste Code 1_3: | Not reported |
| Waste Code 1_4: | Not reported |
| Waste Code 1_5: | Not reported |
| Waste Code 1_6: | Not reported |

Click this hyperlink while viewing on your computer to access
-1 additional NY MANIFEST: record(s) in the EDR Site Report.

---

**F62** **WHITE BOERUM REALTY CORP** **NY AST** **U002258078**
**NNE** **100 WHITE STREET** **N/A**
**< 1/8** **BROOKLYN, NY 11211**
**0.085 mi.**
**450 ft.** **Site 3 of 9 in cluster F**

**Relative:**
**Lower**

**Actual:**
**17 ft.**

AST:

| | |
|---|---|
| Region: | STATE |
| DEC Region: | 2 |
| Site Status: | Inactive |
| Facility Id: | 2-282421 |
| Program Type: | PBS |
| UTM X: | 589911.59015 |
| UTM Y: | 4506735.83377 |
| Expiration Date: | N/A |
| Site Type: | Apartment Building/Office Building |

Affiliation Records:

| | |
|---|---|
| Site Id: | 12429 |
| Affiliation Type: | Facility Owner |
| Company Name: | WHITE BOERUM REALTY CORP |
| Contact Type: | Not reported |
| Contact Name: | Not reported |
| Address1: | POB 215 |
| Address2: | Not reported |
| City: | MONSEY |
| State: | NY |
| Zip Code: | 10952 |
| Country Code: | 001 |
| Phone: | (914) 425-1362 |
| EMail: | Not reported |
| Fax Number: | Not reported |

**WHITE BOERUM REALTY CORP (Continued)** **U002258078**

| | |
|---|---|
| Modified By: | TRANSLAT |
| Date Last Modified: | 2004-03-04 |

| | |
|---|---|
| Site Id: | 12429 |
| Affiliation Type: | Mail Contact |
| Company Name: | WHITE BOERUM REALTY CORP |
| Contact Type: | Not reported |
| Contact Name: | Not reported |
| Address1: | POB 215 |
| Address2: | Not reported |
| City: | MONSEY |
| State: | NY |
| Zip Code: | 10952 |
| Country Code: | 001 |
| Phone: | (914) 425-1362 |
| EMail: | Not reported |
| Fax Number: | Not reported |
| Modified By: | TRANSLAT |
| Date Last Modified: | 2004-03-04 |

| | |
|---|---|
| Site Id: | 12429 |
| Affiliation Type: | Facility Operator |
| Company Name: | WHITE BOERUM REALTY CORP |
| Contact Type: | Not reported |
| Contact Name: | WHITE BOERUM REALTY CORP |
| Address1: | Not reported |
| Address2: | Not reported |
| City: | Not reported |
| State: | NN |
| Zip Code: | Not reported |
| Country Code: | 001 |
| Phone: | (914) 425-1362 |
| EMail: | Not reported |
| Fax Number: | Not reported |
| Modified By: | TRANSLAT |
| Date Last Modified: | 2004-03-04 |

| | |
|---|---|
| Site Id: | 12429 |
| Affiliation Type: | Emergency Contact |
| Company Name: | WHITE BOERUM REALTY CORP |
| Contact Type: | Not reported |
| Contact Name: | COASTAL PETROLEUM TANK CORP |
| Address1: | Not reported |
| Address2: | Not reported |
| City: | Not reported |
| State: | NN |
| Zip Code: | Not reported |
| Country Code: | 001 |
| Phone: | (212) 475-4363 |
| EMail: | Not reported |
| Fax Number: | Not reported |
| Modified By: | TRANSLAT |
| Date Last Modified: | 2004-03-04 |

Tank Info:

| | |
|---|---|
| Tank Number: | 001 |

**WHITE BOERUM REALTY CORP (Continued)** **U002258078**

| | |
|---|---|
| Tank Id: | 14791 |
| Material Code: | 0001 |
| Common Name of Substance: | #2 Fuel Oil (On-Site Consumption) |

Equipment Records:

J02 - Dispenser - Suction Dispenser
B00 - Tank External Protection - None
C00 - Pipe Location - No Piping
F00 - Pipe External Protection - None
G03 - Tank Secondary Containment - Vault (w/o access)
H00 - Tank Leak Detection - None
I04 - Overfill - Product Level Gauge (A/G)
A00 - Tank Internal Protection - None
D01 - Pipe Type - Steel/Carbon Steel/Iron

| | |
|---|---|
| Tank Location: | 6 |
| Tank Type: | Steel/Carbon Steel/Iron |
| Tank Status: | Tank Converted to Non-Regulated Use |
| Pipe Model: | Not reported |
| Install Date: | Not reported |
| Capacity Gallons: | 3000 |
| Tightness Test Method: | NN |
| Date Test: | Not reported |
| Next Test Date: | Not reported |
| Date Tank Closed: | 06/06/2003 |
| Register: | True |
| Modified By: | TRANSLAT |
| Last Modified: | 04/14/2017 |
| Material Name: | #2 fuel oil (on-site consumption) |

---

**G63** **ZUMCK REALTY CORP.** **NY UST** **U003312808**
**WNW** **255 MCKIBBIN STREET** **N/A**
**< 1/8** **BROOKLYN, NY 11206**
**0.087 mi.**
**460 ft.** **Site 3 of 8 in cluster G**

**Relative:**
**Lower**

**Actual:**
**17 ft.**

UST:

| | |
|---|---|
| Id/Status: | 2-259527 / Unregulated/Closed |
| Program Type: | PBS |
| Region: | STATE |
| DEC Region: | 2 |
| Expiration Date: | N/A |
| UTM X: | 589787.02333 |
| UTM Y: | 4506585.46386 |
| Site Type: | Manufacturing (Other than Chemical)/Processing |

Affiliation Records:

| | |
|---|---|
| Site Id: | 10793 |
| Affiliation Type: | Facility Owner |
| Company Name: | ZUMCK REALTY CORP. |
| Contact Type: | PRESIDENT |
| Contact Name: | MOSES ZUPNICK |
| Address1: | 98 CUTTERMIL ROAD - SUITE 249 S. |
| Address2: | Not reported |
| City: | GREAT NECK |
| State: | NY |
| Zip Code: | 11021 |
| Country Code: | 001 |
| Phone: | (516) 829-2428 |

**ZUMCK REALTY CORP. (Continued)** **U003312808**

| | |
|---|---|
| EMail: | Not reported |
| Fax Number: | Not reported |
| Modified By: | NRLOMBAR |
| Date Last Modified: | 2005-12-12 |

| | |
|---|---|
| Site Id: | 10793 |
| Affiliation Type: | Mail Contact |
| Company Name: | ZUMCK REALTY CORPORATION |
| Contact Type: | Not reported |
| Contact Name: | LUCY QUICENO, BOOKKEEPER |
| Address1: | 98 CUTTERMILL ROAD |
| Address2: | SUITE 249 SOUTH |
| City: | GREAT NECK |
| State: | NY |
| Zip Code: | 11021 |
| Country Code: | 001 |
| Phone: | (516) 829-2428 |
| EMail: | Not reported |
| Fax Number: | Not reported |
| Modified By: | NRLOMBAR |
| Date Last Modified: | 2005-12-12 |

| | |
|---|---|
| Site Id: | 10793 |
| Affiliation Type: | Facility Operator |
| Company Name: | ZUMCK REALTY CORP. |
| Contact Type: | Not reported |
| Contact Name: | LUIS SANTIAGO |
| Address1: | Not reported |
| Address2: | Not reported |
| City: | Not reported |
| State: | NN |
| Zip Code: | Not reported |
| Country Code: | 001 |
| Phone: | (718) 417-9806 |
| EMail: | Not reported |
| Fax Number: | Not reported |
| Modified By: | NRLOMBAR |
| Date Last Modified: | 2005-12-12 |

| | |
|---|---|
| Site Id: | 10793 |
| Affiliation Type: | Emergency Contact |
| Company Name: | ZUMCK REALTY CORP. |
| Contact Type: | Not reported |
| Contact Name: | LUIS SANTIAGO |
| Address1: | Not reported |
| Address2: | Not reported |
| City: | Not reported |
| State: | NN |
| Zip Code: | Not reported |
| Country Code: | 999 |
| Phone: | (917) 572-2983 |
| EMail: | Not reported |
| Fax Number: | Not reported |
| Modified By: | NRLOMBAR |
| Date Last Modified: | 2005-12-12 |

**ZUMCK REALTY CORP. (Continued)** **U003312808**

Tank Info:

| | |
|---|---|
| Tank Number: | 001 |
| Tank ID: | 18122 |
| Tank Status: | Closed - In Place |
| Material Name: | Closed - In Place |
| Capacity Gallons: | 5000 |
| Install Date: | Not reported |
| Date Tank Closed: | 03/03/2005 |
| Registered: | True |
| Tank Location: | Underground |
| Tank Type: | Fiberglass coated steel |
| Material Code: | 0001 |
| Common Name of Substance: | #2 Fuel Oil (On-Site Consumption) |
| Tightness Test Method: | 03 |
| Date Test: | 10/01/1999 |
| Next Test Date: | Not reported |
| Pipe Model: | Not reported |
| Modified By: | NRLOMBAR |
| Last Modified: | 04/14/2017 |

Equipment Records:

H00 - Tank Leak Detection - None
L09 - Piping Leak Detection - Exempt Suction Piping
A00 - Tank Internal Protection - None
C02 - Pipe Location - Underground/On-ground
G00 - Tank Secondary Containment - None
J02 - Dispenser - Suction Dispenser
B00 - Tank External Protection - None
F00 - Pipe External Protection - None
I04 - Overfill - Product Level Gauge (A/G)
D00 - Pipe Type - No Piping

---

**I64**
**South**
**< 1/8**
**0.088 mi.**
**466 ft.**

**CON EDISON** **RCRA NonGen / NLR** **1014396448**
**188 VARET ST BUSHWICK AVE** **NYP004187126**
**BROOKLYN, NY 11206**

**Site 2 of 8 in cluster I**

**Relative:**
**Higher**

**Actual:**
**23 ft.**

RCRA NonGen / NLR:

| | |
|---|---|
| Date form received by agency: | 06/01/2016 |
| Facility name: | CON EDISON |
| Facility address: | 188 VARET ST BUSHWICK AVE<br>BROOKLYN, NY 11206 |
| EPA ID: | NYP004187126 |
| Mailing address: | 4 IRVING PL, RM 828<br>NEW YORK, NY 10003 |
| Contact: | CAROLINE ISKANDER |
| Contact address: | Not reported<br>Not reported |
| Contact country: | US |
| Contact telephone: | 718-666-4714 |
| Contact email: | Not reported |
| EPA Region: | 02 |
| Classification: | Non-Generator |
| Description: | Handler: Non-Generators do not presently generate hazardous waste |

**CON EDISON (Continued)** **1014396448**

Handler Activities Summary:
U.S. importer of hazardous waste: No
Mixed waste (haz. and radioactive): No
Recycler of hazardous waste: No
Transporter of hazardous waste: No
Treater, storer or disposer of HW: No
Underground injection activity: No
On-site burner exemption: No
Furnace exemption: No
Used oil fuel burner: No
Used oil processor: No
User oil refiner: No
Used oil fuel marketer to burner: No
Used oil Specification marketer: No
Used oil transfer facility: No
Used oil transporter: No

Historical Generators:
Date form received by agency: 07/27/2009
Site name: CON EDISON
Classification: Conditionally Exempt Small Quantity Generator

Violation Status: No violations found

---

**H65** **CON EDISON** **RCRA NonGen / NLR** **1018277805**
**ESE** **247 VARET ST** **FINDS** **NYP004725453**
**< 1/8** **BROOKLYN, NY 11206** **ECHO**
**0.088 mi.**
**466 ft.** **Site 4 of 14 in cluster H**

**Relative:**
**Higher**

**Actual:**
**20 ft.**

RCRA NonGen / NLR:
Date form received by agency: 02/04/2015
Facility name: CON EDISON
Facility address: 247 VARET ST
BROOKLYN, NY 11206
EPA ID: NYP004725453
Mailing address: IRVING PL, 15TH FL NE
NEW YORK, NY 10003
Contact: THOMAS TEELING
Contact address: Not reported
Not reported
Contact country: Not reported
Contact telephone: 212-460-3770
Contact email: Not reported
EPA Region: 02
Classification: Non-Generator
Description: Handler: Non-Generators do not presently generate hazardous waste

Handler Activities Summary:
U.S. importer of hazardous waste: No
Mixed waste (haz. and radioactive): No
Recycler of hazardous waste: No
Transporter of hazardous waste: No
Treater, storer or disposer of HW: No
Underground injection activity: No
On-site burner exemption: No
Furnace exemption: No

**CON EDISON (Continued)** **1018277805**

Used oil fuel burner: No
Used oil processor: No
User oil refiner: No
Used oil fuel marketer to burner: No
Used oil Specification marketer: No
Used oil transfer facility: No
Used oil transporter: No

Historical Generators:
Date form received by agency: 02/04/2015
Site name: CON EDISON
Classification: Large Quantity Generator

Violation Status: No violations found

FINDS:

Registry ID: 110067694169

Environmental Interest/Information System
RCRAInfo is a national information system that supports the Resource Conservation and Recovery Act (RCRA) program through the tracking of events and activities related to facilities that generate, transport, and treat, store, or dispose of hazardous waste. RCRAInfo allows RCRA program staff to track the notification, permit, compliance, and corrective action activities required under RCRA.

Click this hyperlink while viewing on your computer to access additional FINDS: detail in the EDR Site Report.

ECHO:
Envid: 1018277805
Registry ID: 110067694169
DFR URL: http://echo.epa.gov/detailed-facility-report?fid=110067694169

---

**H66** **CON EDISON** **NJ MANIFEST** **S120666723**
**ESE** **247 VARET ST** **N/A**
**< 1/8** **BROOKLYN, NY 11206**
**0.088 mi.**
**466 ft.** **Site 5 of 14 in cluster H**

**Relative:**
**Higher**

**Actual:**
**20 ft.**

NJ MANIFEST:
EPA Id: NYP004725453
Mail Address: IRVING PL, 15TH FL NE
Mail City/State/Zip: NEW YORK, NY 10003
Facility Phone: Not reported
Emergency Phone: Not reported
Contact: THOMAS TEELING
Comments: Not reported
SIC Code: Not reported
County: NY047
Municipal: Not reported
Previous EPA Id: Not reported
Gen Flag: Not reported
Trans Flag: Not reported
TSDF Flag: Not reported

**CON EDISON (Continued)** **S120666723**

Name Change: Not reported
Date Change: Not reported

Manifest:
Manifest Number: 002620061GBF
EPA ID: NYP004725453
Date Shipped: 2/4/2015
TSDF EPA ID: NJD991291105
Transporter EPA ID: NJD003812047
Transporter 2 EPA ID: Not reported
Transporter 3 EPA ID: Not reported
Transporter 4 EPA ID: Not reported
Transporter 5 EPA ID: Not reported
Transporter 6 EPA ID: Not reported
Transporter 7 EPA ID: Not reported
Transporter 8 EPA ID: Not reported
Transporter 9 EPA ID: Not reported
Transporter 10 EPA ID: Not reported
Date Trans1 Transported Waste: Not reported
Date Trans2 Transported Waste: Not reported
Date Trans3 Transported Waste: Not reported
Date Trans4 Transported Waste: Not reported
Date Trans5 Transported Waste: Not reported
Date Trans6 Transported Waste: Not reported
Date Trans7 Transported Waste: Not reported
Date Trans8 Transported Waste: Not reported
Date Trans9 Transported Waste: Not reported
Date Trans10 Transported Waste: Not reported
Date TSDF Received Waste: Not reported
TSDF EPA Facility Name: Not reported
QTY Units: Not reported
Transporter SEQ ID: Not reported
Transporter-1 Date: Not reported
Waste SEQ ID: Not reported
Waste Type Code 2: Not reported
Waste Type Code 3: Not reported
Waste Type Code 4: Not reported
Waste Type Code 5: Not reported
Waste Type Code 6: Not reported
Date Accepted: Not reported
Manifest Discrepancy Type: Not reported
Data Entry Number: Not reported
Was Load Rejected: NEW YORK, NY 10003
Reason Load Was Rejected: Not reported

---

**H67** **CON EDISON** **NY MANIFEST** **S117739428**
**ESE** **247 VARET ST** **N/A**
**< 1/8** **BROOKLYN, NY 11206**
**0.088 mi.**
**466 ft.** **Site 6 of 14 in cluster H**

**Relative:**
**Higher**

**Actual:**
**20 ft.**

NY MANIFEST:
Country: USA
EPA ID: NYP004725453
Facility Status: Not reported
Location Address 1: FRONT OF 247 VARET ST

**CON EDISON (Continued)** **S117739428**

| | |
|---|---|
| Code: | BP |
| Location Address 2: | SB9121 |
| Total Tanks: | Not reported |
| Location City: | BROOKLYN |
| Location State: | NY |
| Location Zip: | 11201 |
| Location Zip 4: | Not reported |

NY MANIFEST:

| | |
|---|---|
| EPAID: | NYP004725453 |
| Mailing Name: | CON EDISON |
| Mailing Contact: | CON EDISON |
| Mailing Address 1: | 4 IRVING PL |
| Mailing Address 2: | 15TH FL |
| Mailing City: | NEW YORK |
| Mailing State: | NY |
| Mailing Zip: | 10003 |
| Mailing Zip 4: | Not reported |
| Mailing Country: | USA |
| Mailing Phone: | Not reported |

NY MANIFEST:

| | |
|---|---|
| Document ID: | Not reported |
| Manifest Status: | Not reported |
| seq: | Not reported |
| Year: | 2015 |
| Trans1 State ID: | NJD003812047 |
| Trans2 State ID: | NJD003812047 |
| Generator Ship Date: | 02/04/2015 |
| Trans1 Recv Date: | 02/04/2015 |
| Trans2 Recv Date: | 02/05/2015 |
| TSD Site Recv Date: | 02/05/2015 |
| Part A Recv Date: | Not reported |
| Part B Recv Date: | Not reported |
| Generator EPA ID: | NYP004725453 |
| Trans1 EPA ID: | Not reported |
| Trans2 EPA ID: | Not reported |
| TSDF ID 1: | NJD991291105 |
| TSDF ID 2: | Not reported |
| Manifest Tracking Number: | 002620061GBF |
| Import Indicator: | N |
| Export Indicator: | N |
| Discr Quantity Indicator: | N |
| Discr Type Indicator: | N |
| Discr Residue Indicator: | N |
| Discr Partial Reject Indicator: | N |
| Discr Full Reject Indicator: | N |
| Manifest Ref Number: | Not reported |
| Alt Facility RCRA ID: | Not reported |
| Alt Facility Sign Date: | Not reported |
| MGMT Method Type Code: | H110 |
| Waste Code: | Not reported |
| Waste Code: | Not reported |
| Waste Code: | Not reported |
| Waste Code: | Not reported |
| Waste Code: | Not reported |
| Waste Code: | Not reported |

**CON EDISON (Continued)** **S117739428**

| | |
|---|---|
| Quantity: | 150 |
| Units: | G - Gallons (liquids only)* (8.3 pounds) |
| Number of Containers: | 1 |
| Container Type: | TT - Cargo tank, tank trucks |
| Handling Method: | T Chemical, physical, or biological treatment. |
| Specific Gravity: | 1 |
| Waste Code: | D008 |
| Waste Code 1_2: | Not reported |
| Waste Code 1_3: | Not reported |
| Waste Code 1_4: | Not reported |
| Waste Code 1_5: | Not reported |
| Waste Code 1_6: | Not reported |

Click this hyperlink while viewing on your computer to access
-1 additional NY MANIFEST: record(s) in the EDR Site Report.

---

**E68** **CON EDISON** **NY MANIFEST** **S117065500**
**North** **280 BOREUM AV** **N/A**
**< 1/8** **BROOKLYN, NY 11201**
**0.090 mi.**
**475 ft.** **Site 4 of 9 in cluster E**

**Relative:**
**Lower**

**Actual:**
**17 ft.**

NY MANIFEST:

| | |
|---|---|
| Country: | USA |
| EPA ID: | NYP004580627 |
| Facility Status: | Not reported |
| Location Address 1: | 280 BOREUM AV |
| Code: | BP |
| Location Address 2: | SB13322 |
| Total Tanks: | Not reported |
| Location City: | BROOKLYN |
| Location State: | NY |
| Location Zip: | 11201 |
| Location Zip 4: | Not reported |

NY MANIFEST:

| | |
|---|---|
| EPAID: | NYP004580627 |
| Mailing Name: | CON EDISON |
| Mailing Contact: | CON EDISON |
| Mailing Address 1: | 4 IRVING PL |
| Mailing Address 2: | 15TH ST |
| Mailing City: | NEW YORK |
| Mailing State: | NY |
| Mailing Zip: | 10003 |
| Mailing Zip 4: | Not reported |
| Mailing Country: | USA |
| Mailing Phone: | Not reported |

NY MANIFEST:

| | |
|---|---|
| Document ID: | Not reported |
| Manifest Status: | Not reported |
| seq: | Not reported |
| Year: | 2014 |
| Trans1 State ID: | NJD003812047 |
| Trans2 State ID: | Not reported |
| Generator Ship Date: | 06/30/2014 |
| Trans1 Recv Date: | 06/30/2014 |

**CON EDISON (Continued)** **S117065500**

| | |
|---|---|
| Trans2 Recv Date: | Not reported |
| TSD Site Recv Date: | 07/15/2014 |
| Part A Recv Date: | Not reported |
| Part B Recv Date: | Not reported |
| Generator EPA ID: | NYP004580627 |
| Trans1 EPA ID: | Not reported |
| Trans2 EPA ID: | Not reported |
| TSDF ID 1: | NJD991291105 |
| TSDF ID 2: | Not reported |
| Manifest Tracking Number: | 002503906GBF |
| Import Indicator: | N |
| Export Indicator: | N |
| Discr Quantity Indicator: | N |
| Discr Type Indicator: | N |
| Discr Residue Indicator: | N |
| Discr Partial Reject Indicator: | N |
| Discr Full Reject Indicator: | N |
| Manifest Ref Number: | Not reported |
| Alt Facility RCRA ID: | Not reported |
| Alt Facility Sign Date: | Not reported |
| MGMT Method Type Code: | H110 |
| Waste Code: | Not reported |
| Waste Code: | Not reported |
| Waste Code: | Not reported |
| Waste Code: | Not reported |
| Waste Code: | Not reported |
| Waste Code: | Not reported |
| Quantity: | 50 |
| Units: | G - Gallons (liquids only)* (8.3 pounds) |
| Number of Containers: | 1 |
| Container Type: | TT - Cargo tank, tank trucks |
| Handling Method: | T Chemical, physical, or biological treatment. |
| Specific Gravity: | 1 |
| Waste Code: | D008 |
| Waste Code 1_2: | Not reported |
| Waste Code 1_3: | Not reported |
| Waste Code 1_4: | Not reported |
| Waste Code 1_5: | Not reported |
| Waste Code 1_6: | Not reported |

Click this hyperlink while viewing on your computer to access
-1 additional NY MANIFEST: record(s) in the EDR Site Report.

---

**I69** **MANHOLE #9116** **NY Spills** **S109206803**
**South** **186 VARET ST** **N/A**
**< 1/8** **BROOKLYN, NY**
**0.090 mi.**
**475 ft.** **Site 3 of 8 in cluster I**

**Relative:**
**Higher**

**Actual:**
**23 ft.**

SPILLS:

| | |
|---|---|
| Spill Number/Closed Date: | 0805092 / 2008-08-22 |
| Facility ID: | 0805092 |
| Facility Type: | ER |
| DER Facility ID: | 351346 |
| Site ID: | 402135 |
| DEC Region: | 2 |
| Spill Cause: | Unknown |

**MANHOLE #9116 (Continued)** **S109206803**

| | |
|---|---|
| Spill Class: | C4 |
| SWIS: | 2401 |
| Spill Date: | 2008-08-02 |
| Investigator: | asnagi |
| Referred To: | Not reported |
| Reported to Dept: | 2008-08-02 |
| CID: | 27 |
| Water Affected: | Not reported |
| Spill Source: | Commercial/Industrial |
| Spill Notifier: | Other |
| Cleanup Ceased: | Not reported |
| Cleanup Meets Std: | False |
| Last Inspection: | Not reported |
| Recommended Penalty: | False |
| UST Trust: | Not reported |
| Remediation Phase: | 0 |
| Date Entered In Computer: | 2008-08-04 |
| Spill Record Last Update: | 2008-08-22 |
| Spiller Name: | Not reported |
| Spiller Company: | UNKNOWN |
| Spiller Address: | Not reported |
| Spiller Company: | 999 |
| Contact Name: | ERT DEST |
| DEC Memo: | "" |
| Remarks: | "Spill in 100 gallons of water. Less than 1 part per million. No to the 5 questions. Ref #212896." |

All Materials:

| | |
|---|---|
| Site ID: | 402135 |
| Operable Unit ID: | 1158901 |
| Operable Unit: | 01 |
| Material ID: | 2150007 |
| Material Code: | 0066A |
| Material Name: | unknown petroleum |
| Case No.: | Not reported |
| Material FA: | Petroleum |
| Quantity: | 1.00 |
| Units: | G |
| Recovered: | .00 |
| Oxygenate: | Not reported |

---

**E70** **CON EDISON** **NY MANIFEST** **S117741106**
**NNW** **268 BOERUM ST** **N/A**
**< 1/8** **BROOKLYN, NY 11206**
**0.090 mi.**
**477 ft.** **Site 5 of 9 in cluster E**

**Relative:**
**Lower**

**Actual:**
**17 ft.**

NY MANIFEST:

| | |
|---|---|
| Country: | USA |
| EPA ID: | NYP004743142 |
| Facility Status: | Not reported |
| Location Address 1: | 268 BOERUM ST |
| Code: | BP |
| Location Address 2: | Not reported |
| Total Tanks: | Not reported |
| Location City: | BROOKLYN |
| Location State: | NY |

**CON EDISON (Continued)** **S117741106**

| | |
|---|---|
| Location Zip: | 11206 |
| Location Zip 4: | Not reported |

NY MANIFEST:

| | |
|---|---|
| EPAID: | NYP004743142 |
| Mailing Name: | CON EDISON |
| Mailing Contact: | CON EDISON |
| Mailing Address 1: | 4 IRVING PL |
| Mailing Address 2: | 15TH FL |
| Mailing City: | NEW YORK |
| Mailing State: | NY |
| Mailing Zip: | 10003 |
| Mailing Zip 4: | Not reported |
| Mailing Country: | USA |
| Mailing Phone: | Not reported |

NY MANIFEST:

| | |
|---|---|
| Document ID: | Not reported |
| Manifest Status: | Not reported |
| seq: | Not reported |
| Year: | 2015 |
| Trans1 State ID: | NJD003812047 |
| Trans2 State ID: | NJD003812047 |
| Generator Ship Date: | 03/04/2015 |
| Trans1 Recv Date: | 03/04/2015 |
| Trans2 Recv Date: | 03/10/2015 |
| TSD Site Recv Date: | 03/10/2015 |
| Part A Recv Date: | Not reported |
| Part B Recv Date: | Not reported |
| Generator EPA ID: | NYP004743142 |
| Trans1 EPA ID: | Not reported |
| Trans2 EPA ID: | Not reported |
| TSDF ID 1: | NJD991291105 |
| TSDF ID 2: | Not reported |
| Manifest Tracking Number: | 002621302GBF |
| Import Indicator: | N |
| Export Indicator: | N |
| Discr Quantity Indicator: | N |
| Discr Type Indicator: | N |
| Discr Residue Indicator: | N |
| Discr Partial Reject Indicator: | N |
| Discr Full Reject Indicator: | N |
| Manifest Ref Number: | Not reported |
| Alt Facility RCRA ID: | Not reported |
| Alt Facility Sign Date: | Not reported |
| MGMT Method Type Code: | H110 |
| Waste Code: | Not reported |
| Waste Code: | Not reported |
| Waste Code: | Not reported |
| Waste Code: | Not reported |
| Waste Code: | Not reported |
| Waste Code: | Not reported |
| Quantity: | 1000 |
| Units: | G - Gallons (liquids only)* (8.3 pounds) |
| Number of Containers: | 1 |
| Container Type: | TT - Cargo tank, tank trucks |
| Handling Method: | T Chemical, physical, or biological treatment. |

**CON EDISON (Continued)** **S117741106**

| | |
|---|---|
| Specific Gravity: | 1 |
| Waste Code: | D008 |
| Waste Code 1_2: | Not reported |
| Waste Code 1_3: | Not reported |
| Waste Code 1_4: | Not reported |
| Waste Code 1_5: | Not reported |
| Waste Code 1_6: | Not reported |

Click this hyperlink while viewing on your computer to access
-1 additional NY MANIFEST: record(s) in the EDR Site Report.

---

**E71 NNW < 1/8 0.090 mi. 477 ft.** **CON EDISON** **RCRA NonGen / NLR** **1018279491**
**268 BOERUM ST** **FINDS** **NYP004743142**
**BROOKLYN, NY 11206** **ECHO**

**Site 6 of 9 in cluster E**

**Relative: Lower**

**Actual: 17 ft.**

RCRA NonGen / NLR:

| | |
|---|---|
| Date form received by agency: | 02/05/2016 |
| Facility name: | CON EDISON |
| Site name: | CON EDISON - SERVICE BOX 13321 |
| Facility address: | 268 BOERUM ST<br>BROOKLYN, NY 11206 |
| EPA ID: | NYP004743142 |
| Mailing address: | IRVING PLACE, 15TH FL NE<br>NEW YORK, NY 10003 |
| Contact: | THERESA BURKARD |
| Contact address: | IRVING PLACE, 15TH FL NE<br>NEW YORK, NY 10003 |
| Contact country: | US |
| Contact telephone: | 212-460-2262 |
| Contact email: | BURKARDT@CONED.COM |
| EPA Region: | 02 |
| Classification: | Non-Generator |
| Description: | Handler: Non-Generators do not presently generate hazardous waste |

Owner/Operator Summary:

| | |
|---|---|
| Owner/operator name: | CONSOLIDATED EDISON COMPANY OF NY, INC. |
| Owner/operator address: | IRVING PLACE<br>NEW YORK, NY 10003 |
| Owner/operator country: | US |
| Owner/operator telephone: | Not reported |
| Owner/operator email: | Not reported |
| Owner/operator fax: | Not reported |
| Owner/operator extension: | Not reported |
| Legal status: | Private |
| Owner/Operator Type: | Owner |
| Owner/Op start date: | 03/04/2015 |
| Owner/Op end date: | Not reported |

| | |
|---|---|
| Owner/operator name: | CONSOLIDATED EDISON COMPANY OF NY, INC. |
| Owner/operator address: | IRVING PLACE<br>NEW YORK, NY 10003 |
| Owner/operator country: | US |
| Owner/operator telephone: | Not reported |
| Owner/operator email: | Not reported |

**CON EDISON (Continued)** **1018279491**

Owner/operator fax: Not reported
Owner/operator extension: Not reported
Legal status: Private
Owner/Operator Type: Operator
Owner/Op start date: 03/04/2015
Owner/Op end date: Not reported

Handler Activities Summary:
U.S. importer of hazardous waste: No
Mixed waste (haz. and radioactive): No
Recycler of hazardous waste: No
Transporter of hazardous waste: No
Treater, storer or disposer of HW: No
Underground injection activity: No
On-site burner exemption: No
Furnace exemption: No
Used oil fuel burner: No
Used oil processor: No
User oil refiner: No
Used oil fuel marketer to burner: No
Used oil Specification marketer: No
Used oil transfer facility: No
Used oil transporter: No

. Waste code: D008
. Waste name: LEAD

Historical Generators:
Date form received by agency: 03/04/2015
Site name: CON EDISON
Classification: Not a generator, verified

Date form received by agency: 03/04/2015
Site name: CON EDISON
Classification: Large Quantity Generator

Biennial Reports:

Last Biennial Reporting Year: 2017

Annual Waste Handled:
Waste code: D008
Waste name: LEAD
Amount (Lbs): 8300

Violation Status: No violations found

FINDS:

Registry ID: 110067691340

Environmental Interest/Information System
RCRAInfo is a national information system that supports the Resource Conservation and Recovery Act (RCRA) program through the tracking of events and activities related to facilities that generate, transport, and treat, store, or dispose of hazardous waste. RCRAInfo allows RCRA

**CON EDISON (Continued)** **1018279491**

program staff to track the notification, permit, compliance, and corrective action activities required under RCRA.

HAZARDOUS WASTE BIENNIAL REPORTER

Click this hyperlink while viewing on your computer to access additional FINDS: detail in the EDR Site Report.

ECHO:

| | |
|---|---|
| Envid: | 1018279491 |
| Registry ID: | 110067691340 |
| DFR URL: | http://echo.epa.gov/detailed-facility-report?fid=110067691340 |

---

**E72**
**NNW**
**< 1/8**
**0.090 mi.**
**477 ft.**

**CON EDISON**
**268 BOERUM ST**
**BROOKLYN, NY 11206**

**Site 7 of 9 in cluster E**

**NJ MANIFEST** **S120668304**
**N/A**

**Relative:**
**Lower**

**Actual:**
**17 ft.**

NJ MANIFEST:

| | |
|---|---|
| EPA Id: | NYP004743142 |
| Mail Address: | IRVING PL, 15TH FL NE |
| Mail City/State/Zip: | NEW YORK, NY 10003 |
| Facility Phone: | Not reported |
| Emergency Phone: | Not reported |
| Contact: | THOMAS TEELING |
| Comments: | Not reported |
| SIC Code: | Not reported |
| County: | NY047 |
| Municipal: | Not reported |
| Previous EPA Id: | Not reported |
| Gen Flag: | Not reported |
| Trans Flag: | Not reported |
| TSDF Flag: | Not reported |
| Name Change: | Not reported |
| Date Change: | Not reported |

Manifest:

| | |
|---|---|
| Manifest Number: | 002621302GBF |
| EPA ID: | NYP004743142 |
| Date Shipped: | 3/4/2015 |
| TSDF EPA ID: | NJD991291105 |
| Transporter EPA ID: | NJD003812047 |
| Transporter 2 EPA ID: | Not reported |
| Transporter 3 EPA ID: | Not reported |
| Transporter 4 EPA ID: | Not reported |
| Transporter 5 EPA ID: | Not reported |
| Transporter 6 EPA ID: | Not reported |
| Transporter 7 EPA ID: | Not reported |
| Transporter 8 EPA ID: | Not reported |
| Transporter 9 EPA ID: | Not reported |
| Transporter 10 EPA ID: | Not reported |
| Date Trans1 Transported Waste: | Not reported |
| Date Trans2 Transported Waste: | Not reported |
| Date Trans3 Transported Waste: | Not reported |
| Date Trans4 Transported Waste: | Not reported |
| Date Trans5 Transported Waste: | Not reported |

**CON EDISON (Continued)** **S120668304**

| | |
|---|---|
| Date Trans6 Transported Waste: | Not reported |
| Date Trans7 Transported Waste: | Not reported |
| Date Trans8 Transported Waste: | Not reported |
| Date Trans9 Transported Waste: | Not reported |
| Date Trans10 Transported Waste: | Not reported |
| Date TSDF Received Waste: | Not reported |
| TSDF EPA Facility Name: | Not reported |
| QTY Units: | Not reported |
| Transporter SEQ ID: | Not reported |
| Transporter-1 Date: | Not reported |
| Waste SEQ ID: | Not reported |
| Waste Type Code 2: | Not reported |
| Waste Type Code 3: | Not reported |
| Waste Type Code 4: | Not reported |
| Waste Type Code 5: | Not reported |
| Waste Type Code 6: | Not reported |
| Date Accepted: | Not reported |
| Manifest Discrepancy Type: | Not reported |
| Data Entry Number: | Not reported |
| Was Load Rejected: | NEW YORK, NY 10003 |
| Reason Load Was Rejected: | Not reported |

---

**J73** **SEIGEL BTN WHITE& BOGART** **NY Spills** **S106126793**
**ENE** **305 SEIGEL (IN FRONT OF)** **N/A**
**< 1/8** **BROOKLYN, NY**
**0.092 mi.**
**487 ft.** **Site 1 of 7 in cluster J**

**Relative:**
**Lower**

**Actual:**
**17 ft.**

SPILLS:

| | |
|---|---|
| Spill Number/Closed Date: | 0310220 / 2004-02-27 |
| Facility ID: | 0310220 |
| Facility Type: | ER |
| DER Facility ID: | 95645 |
| Site ID: | 108852 |
| DEC Region: | 2 |
| Spill Cause: | Other |
| Spill Class: | D4 |
| SWIS: | 2401 |
| Spill Date: | 2003-12-02 |
| Investigator: | TJDEMEO |
| Referred To: | Not reported |
| Reported to Dept: | 2003-12-02 |
| CID: | 403 |
| Water Affected: | Not reported |
| Spill Source: | Unknown |
| Spill Notifier: | Other |
| Cleanup Ceased: | Not reported |
| Cleanup Meets Std: | False |
| Last Inspection: | Not reported |
| Recommended Penalty: | False |
| UST Trust: | False |
| Remediation Phase: | 0 |
| Date Entered In Computer: | Not reported |
| Spill Record Last Update: | 2004-03-01 |
| Spiller Name: | ELIE |
| Spiller Company: | SEIGEL ST. |

**SEIGEL BTN WHITE& BOGART (Continued)** **S106126793**

| | |
|---|---|
| Spiller Address: | SIEGEL ST BETWEEN WHITE S |
| Spiller Company: | 001 |
| Contact Name: | ELIE |
| DEC Memo: | "Prior to Sept, 2004 data translation this spill Lead_DEC Field was DEMEO Drum Run 2/26/04 TJD Contents of drums emptied during DEC drum Run. Sanatation has been notified to remove empty containers. Spill closed. " |
| Remarks: | "illegal disposal of drums. nothing was spilled. there were 3 55 gallon drums" |

All Materials:

| | |
|---|---|
| Site ID: | 108852 |
| Operable Unit ID: | 875318 |
| Operable Unit: | 01 |
| Material ID: | 499145 |
| Material Code: | 0022 |
| Material Name: | waste oil/used oil |
| Case No.: | Not reported |
| Material FA: | Petroleum |
| Quantity: | .00 |
| Units: | L |
| Recovered: | .00 |
| Oxygenate: | Not reported |

---

**F74** **FORT HAMILTON** **NY Spills** **S111159381**
**NNE** **110 WHITE ST** **N/A**
**< 1/8** **BROOKLYN, NY**
**0.093 mi.**
**491 ft.** **Site 4 of 9 in cluster F**

**Relative:**
**Lower**

**Actual:**
**17 ft.**

SPILLS:

| | |
|---|---|
| Spill Number/Closed Date: | 1105054 / 2011-11-18 |
| Facility ID: | 1105054 |
| Facility Type: | ER |
| DER Facility ID: | 407269 |
| Site ID: | 452684 |
| DEC Region: | 2 |
| Spill Cause: | Equipment Failure |
| Spill Class: | C4 |
| SWIS: | 2401 |
| Spill Date: | 2011-08-02 |
| Investigator: | SFRAHMAN |
| Referred To: | Not reported |
| Reported to Dept: | 2011-08-02 |
| CID: | Not reported |
| Water Affected: | Not reported |
| Spill Source: | Commercial/Industrial |
| Spill Notifier: | Other |
| Cleanup Ceased: | Not reported |
| Cleanup Meets Std: | False |
| Last Inspection: | Not reported |
| Recommended Penalty: | False |
| UST Trust: | False |
| Remediation Phase: | 0 |
| Date Entered In Computer: | 2011-08-02 |
| Spill Record Last Update: | 2011-11-18 |
| Spiller Name: | Not reported |

**FORT HAMILTON (Continued)** **S111159381**

| | |
|---|---|
| Spiller Company: | FORT HAMILTON |
| Spiller Address: | Not reported |
| Spiller Company: | 999 |
| Contact Name: | KEVIN OCONNOR |
| DEC Memo: | "Spoke with Kevin O'Connor.He told me that they are removing a 10,000 UST tank.End point samples are being taken.Report will be sent to DEC. 11/18/11 Tank closure report in edocs. Tank with fill pipe and vent pipe was removed. End point samples were taken and No VOCs/SVOCs were detected above CP-51.Ground water was not encountered.NFa required.(sr)" |
| Remarks: | "Caller advised unknown amount of oil spilled into soil. Clean up is in progress." |

All Materials:

| | |
|---|---|
| Site ID: | 452684 |
| Operable Unit ID: | 1202861 |
| Operable Unit: | 01 |
| Material ID: | 2199466 |
| Material Code: | 0001A |
| Material Name: | #2 fuel oil |
| Case No.: | Not reported |
| Material FA: | Petroleum |
| Quantity: | Not reported |
| Units: | Not reported |
| Recovered: | Not reported |
| Oxygenate: | Not reported |

---

**J75** **353 MCKIBBIN STREET** **NY ENG CONTROLS** **S106704102**
**NE** **353 MCKIBBIN STREET** **NY INST CONTROL** **N/A**
**< 1/8** **BROOKLYN, NY 11206** **NY BROWNFIELDS**
**0.094 mi.**
**494 ft.** **Site 2 of 7 in cluster J**

**Relative:**
**Lower**

**Actual:**
**17 ft.**

ENG CONTROLS:

| | |
|---|---|
| Site Code: | 333585 |
| HW Code: | C224102 |
| Control Code: | 13 |
| Control Type: | ENG |
| Date Record Added: | 12/21/2011 |
| Date Rec Updated: | 07/23/2018 |
| Updated By: | snboller |
| Site Description: | Location: The Site is situated on an approximately one-acre parcel bounded by Boerum Street and commercial properties to the north; by Bogart Street and commercial properties to the east; by McKibbin Street and a New York City Park and residential property to the south; and by a concrete facility adjacent and to the west. It is identified as Block 3083 and Lots 16 and 30 on the Kings County Tax Map. Current Uses/Zoning: The Site, which is currently vacant, is located in an industrial area of Kings County (Brooklyn) and is zoned MI-2 (Manufacturing District). The surrounding parcels are primarily industrial and manufacturing, with some residential properties nearby. Historical Uses: The Site was undeveloped land prior to the early 1900 s. F.H. Kalfleisch Chemical Works occupied a portion of the Site starting around 1907. Between 1951 and 1990, the Site hosted lacquer spraying operations. The Site assumed various configurations with portions of the site being used for different purpose between 1954 through 1994. The Site became vacant and undeveloped since 1994. |

**353 MCKIBBIN STREET (Continued)** **S106704102**

Geology: The Site is located in the Atlantic Coastal Plain Physiographic Province. Bedrock beneath the Site consists of Pre-Cambrian Age crystalline metamorphic and igneous rock. No bedrock outcrops exist at the Site. Depth to bedrock at the Site is unknown, but is likely greater than 200 feet below ground surface (bgs). Surficial materials have been mapped as Pleistocene Age deposits of the Upper Glacial Aquifer, Gardiners Clay and Jameco Formation. Soils mantling the Site have been identified as Urban Fill. Urban fill consists of construction debris, rock, and ash. Based on information obtained from environmental borings, the Site is underlain by approximately 7 feet of urban fill. Glacial deposits underlie the urban fill and consist predominately of varying percentages of silt, sand and gravel. Hydrogeology: Shallow ground water is present in the fill material and/or the glacial deposits present beneath the Site. Depth to ground water is approximately 9 feet to 15 feet bgs. The predominant ground water table flow is north-northwest. The deep ground water flow is to the north.

Env Problem: Nature and Extent of Contamination: Prior to Remediation: Soil - Concentrations of regulated compounds that exceed RSCOs were observed at varying degrees in subsurface soil samples collected across the Site and along the off-Site perimeter. VOC concentrations greater than TAGM #4046 RSCOs are present predominately in the areas identified as Hotspot #1 and Hotspot #2. The extent of SVOCs detected at concentrations that exceed the individual TAGM #4046 RSCOs in subsurface soils is widespread across the Site and off-Site locations and predominately located in the urban fill deposits. Groundwater - VOCs were detected at concentrations that exceed TOGS in five of ten ground water samples collected from the shallow overburden aquifer, and each of the three sample collected from the deep portion of the overburden aquifer. Hydraulically upgradient monitoring well MW-9 did not exhibit VOC detections above TOGS. On the Site s northern property boundary, MW-6 and MW-7 represents hydraulically downgradient monitoring wells, and VOCs were not detected above TOGS in ground water samples collected from these downgradient wells. The ground water sample collected from monitoring well MW-12 contained the greatest number of VOCs detected above TOGS and the highest concentrations of VOCs. The location of MW-12 is near and hydraulically cross gradient of Hotspot #1 where shallow subsurface soil samples exhibited TCE concentrations three orders of magnitude above TAGM #4046 RSCOs. Trimethylbenzene detected at concentrations above the TOGS values of 5 ug/l is limited to shallow ground water collected from Monitoring Wells MW-3 and MW-5. The location of Monitoring Well MW-5 is near the boundary of Hotspot #2. Soil Gas - Soil gas samples were collected at temporary sample locations SG-1 through SG-4 and permanent sample locations SV-1 through SV-4 to characterize soil gas within the boundary of the Site and along the perimeter of the Site and to evaluate potential effects of soil gas on indoor air. Table 5 presents the soil gas analytical results. All soil gas samples analyzed exhibit detectible concentrations of VOCs. The soil gas samples exhibiting the highest concentration of chlorinated hydrocarbons were collected from Soil-gas Probe SV-4. Soil-gas Probe SV-4 is located hydraulically cross gradient of the Site and groundwater samples and subsurface soil samples collected from Monitoring Well MW-9 (located adjacent to SV-4) exhibited no VOCs at concentrations above screening criteria. Therefore, it is unlikely that the concentrations of chlorinated hydrocarbons detected in soil gas samples collected from SV-4 are the result of

**353 MCKIBBIN STREET (Continued)** **S106704102**

volatilization of VOCs from a local on-Site groundwater source. Subsurface soil above the water table in Hotspot # 2 and/or off-Site impacts are potential sources of chlorinated hydrocarbons in off-Site soil gas. Post-Remediation: Remediation at the site is complete. Prior to remediation, the primary contaminants of concern were volatile and semi-volatile organic compounds in soil, trichloroethene and trimethylbenzene in groundwater and chlorinated VOCs in soil vapor.

Health Problem: People are not drinking contaminated groundwater because the area is served by a public water supply not affected by the site. Since some contaminated soils remain at the site below concrete or clean backfill, people are not expected to come into contact with contaminated soils unless they dig below surface materials. Volatile organic compounds in the groundwater may move into the soil vapor (air spaces within the soil), which in turn may move into overlying buildings and affect the indoor air quality. This process, which is similar to the movement of radon gas from the subsurface into the indoor air of buildings, is referred to as soil vapor intrusion. Actions have been taken on-site to address the potential for soil vapor intrusion to occur. Environmental sampling indicates that off-site soil vapor intrusion is a potential exposure pathway and actions have been recommended to address exposure concerns.

| | |
|---|---|
| Dump: | False |
| Structure: | False |
| Lagoon: | False |
| Landfill: | False |
| Pond: | False |
| Disp Start: | Not reported |
| Disp Term: | Not reported |
| Lat/Long: | 40:42:23.8 / 73:56:3.1 |
| Dell: | False |
| Record Add: | 11/12/2004 8:31:00 AM |
| Record Upd: | 2/11/2015 11:53:00 AM |
| Updated By: | RJCOZZY |
| Own Op: | Owner |
| Sub Type: | 06 |
| Owner Name: | Luke Lichota |
| Owner Company: | Bogart Plaza LLC |
| Owner Address: | 589 Johnson Avenue |
| Owner Addr2: | Not reported |
| Owner City,St,Zip: | Brooklyn, NY 11237 |
| Owner Country: | United States of America |
| Own Op: | Document Repository |
| Sub Type: | NNN |
| Owner Name: | Not reported |
| Owner Company: | Brooklyn Public Library |
| Owner Address: | Bushwick Branch |
| Owner Addr2: | 340 Bushwick Avenue |
| Owner City,St,Zip: | Brooklyn, NY 11206 |
| Owner Country: | United States of America |
| Own Op: | Applicant/Requestor |
| Sub Type: | P03 |
| Owner Name: | Luke Lichota |
| Owner Company: | Bogart Plaza LLC |
| Owner Address: | 589 Johnson Avenue |
| Owner Addr2: | Not reported |
| Owner City,St,Zip: | Brooklyn, NY 11237 |

**353 MCKIBBIN STREET (Continued)** **S106704102**

| | |
|---|---|
| Owner Country: | United States of America |
| HW Code: | C224102 |
| Waste Type: | XYLENE (MIXED) |
| Waste Quantity: | UNKNOWN |
| Waste Code: | Not reported |
| HW Code: | C224102 |
| Waste Type: | 1,1,2 TCA |
| Waste Quantity: | UNKNOWN |
| Waste Code: | Not reported |
| HW Code: | C224102 |
| Waste Type: | COPPER |
| Waste Quantity: | UNKNOWN |
| Waste Code: | Not reported |
| HW Code: | C224102 |
| Waste Type: | ZINC |
| Waste Quantity: | UNKNOWN |
| Waste Code: | Not reported |
| HW Code: | C224102 |
| Waste Type: | BENZO(A)PYRENE |
| Waste Quantity: | UNKNOWN |
| Waste Code: | Not reported |
| HW Code: | C224102 |
| Waste Type: | DIBENZ[A,H]ANTHRACENE |
| Waste Quantity: | UNKNOWN |
| Waste Code: | Not reported |
| HW Code: | C224102 |
| Waste Type: | TRICHLOROETHENE (TCE) |
| Waste Quantity: | UNKNOWN |
| Waste Code: | Not reported |
| HW Code: | C224102 |
| Waste Type: | 1,1,2-TRICHLORETHYLENE |
| Waste Quantity: | UNKNOWN |
| Waste Code: | Not reported |
| HW Code: | C224102 |
| Waste Type: | 1,1,2-TRICHLORETHYLENE |
| Waste Quantity: | UNKNOWN |
| Waste Code: | Not reported |
| HW Code: | C224102 |
| Waste Type: | 1,1,2-TCA |
| Waste Quantity: | UNKNOWN |
| Waste Code: | Not reported |
| HW Code: | C224102 |
| Waste Type: | ETHYLBENZENE |
| Waste Quantity: | UNKNOWN |
| Waste Code: | Not reported |
| HW Code: | C224102 |
| Waste Type: | BENZ(A)ANTHRACENE |
| Waste Quantity: | UNKNOWN |
| Waste Code: | Not reported |
| HW Code: | C224102 |
| Waste Type: | ACETONE |
| Waste Quantity: | UNKNOWN |
| Waste Code: | Not reported |
| HW Code: | C224102 |
| Waste Type: | MERCURY |
| Waste Quantity: | UNKNOWN |
| Waste Code: | Not reported |

**353 MCKIBBIN STREET (Continued)** **S106704102**

| | |
|---|---|
| HW Code: | C224102 |
| Waste Type: | METHYLENE CHLORIDE |
| Waste Quantity: | UNKNOWN |
| Waste Code: | Not reported |
| HW Code: | C224102 |
| Waste Type: | TOLUENE |
| Waste Quantity: | UNKNOWN |
| Waste Code: | Not reported |
| HW Code: | C224102 |
| Waste Type: | BENZO(B)FLUORANTHENE |
| Waste Quantity: | UNKNOWN |
| Waste Code: | Not reported |
| Crossref ID: | W2-1054-05-03 |
| Cross Ref Type Code: | 23 |
| Cross Ref Type: | Agreement/Consent Order Number |
| Record Added Date: | 5/7/2009 3:32:00 PM |
| Record Updated: | 5/7/2009 3:32:00 PM |
| Updated By: | MOBARRIE |
| Crossref ID: | 2011000430604 |
| Cross Ref Type Code: | 25 |
| Cross Ref Type: | County Recording Identifier |
| Record Added Date: | 12/20/2011 1:54:00 PM |
| Record Updated: | 12/20/2011 1:54:00 PM |
| Updated By: | MXYAU |
| | |
| Site Code: | 333585 |
| HW Code: | C224102 |
| Control Code: | 15 |
| Control Type: | ENG |
| Date Record Added: | 12/21/2011 |
| Date Rec Updated: | 07/23/2018 |
| Updated By: | snboller |
| Site Description: | Location: The Site is situated on an approximately one-acre parcel bounded by Boerum Street and commercial properties to the north; by Bogart Street and commercial properties to the east; by McKibbin Street and a New York City Park and residential property to the south; and by a concrete facility adjacent and to the west. It is identified as Block 3083 and Lots 16 and 30 on the Kings County Tax Map. Current Uses/Zoning: The Site, which is currently vacant, is located in an industrial area of Kings County (Brooklyn) and is zoned MI-2 (Manufacturing District). The surrounding parcels are primarily industrial and manufacturing, with some residential properties nearby. Historical Uses: The Site was undeveloped land prior to the early 1900 s. F.H. Kalfleisch Chemical Works occupied a portion of the Site starting around 1907. Between 1951 and 1990, the Site hosted lacquer spraying operations. The Site assumed various configurations with portions of the site being used for different purpose between 1954 through 1994. The Site became vacant and undeveloped since 1994. Geology: The Site is located in the Atlantic Coastal Plain Physiographic Province. Bedrock beneath the Site consists of Pre-Cambrian Age crystalline metamorphic and igneous rock. No bedrock outcrops exist at the Site. Depth to bedrock at the Site is unknown, but is likely greater than 200 feet below ground surface (bgs). Surficial materials have been mapped as Pleistocene Age deposits of the Upper Glacial Aquifer, Gardiners Clay and Jameco Formation. Soils mantling the Site have been identified as Urban Fill. Urban fill consists of construction debris, rock, and ash. Based on information |

**353 MCKIBBIN STREET (Continued)** **S106704102**

obtained from environmental borings, the Site is underlain by approximately 7 feet of urban fill. Glacial deposits underlie the urban fill and consist predominately of varying percentages of silt, sand and gravel. Hydrogeology: Shallow ground water is present in the fill material and/or the glacial deposits present beneath the Site. Depth to ground water is approximately 9 feet to 15 feet bgs. The predominant ground water table flow is north-northwest. The deep ground water flow is to the north.

Env Problem: Nature and Extent of Contamination: Prior to Remediation: Soil - Concentrations of regulated compounds that exceed RSCOs were observed at varying degrees in subsurface soil samples collected across the Site and along the off-Site perimeter. VOC concentrations greater than TAGM #4046 RSCOs are present predominately in the areas identified as Hotspot #1 and Hotspot #2. The extent of SVOCs detected at concentrations that exceed the individual TAGM #4046 RSCOs in subsurface soils is widespread across the Site and off-Site locations and predominately located in the urban fill deposits. Groundwater - VOCs were detected at concentrations that exceed TOGS in five of ten ground water samples collected from the shallow overburden aquifer, and each of the three sample collected from the deep portion of the overburden aquifer. Hydraulically upgradient monitoring well MW-9 did not exhibit VOC detections above TOGS. On the Site s northern property boundary, MW-6 and MW-7 represents hydraulically downgradient monitoring wells, and VOCs were not detected above TOGS in ground water samples collected from these downgradient wells. The ground water sample collected from monitoring well MW-12 contained the greatest number of VOCs detected above TOGS and the highest concentrations of VOCs. The location of MW-12 is near and hydraulically cross gradient of Hotspot #1 where shallow subsurface soil samples exhibited TCE concentrations three orders of magnitude above TAGM #4046 RSCOs. Trimethylbenzene detected at concentrations above the TOGS values of 5 ug/l is limited to shallow ground water collected from Monitoring Wells MW-3 and MW-5. The location of Monitoring Well MW-5 is near the boundary of Hotspot #2. Soil Gas - Soil gas samples were collected at temporary sample locations SG-1 through SG-4 and permanent sample locations SV-1 through SV-4 to characterize soil gas within the boundary of the Site and along the perimeter of the Site and to evaluate potential effects of soil gas on indoor air. Table 5 presents the soil gas analytical results. All soil gas samples analyzed exhibit detectible concentrations of VOCs. The soil gas samples exhibiting the highest concentration of chlorinated hydrocarbons were collected from Soil-gas Probe SV-4. Soil-gas Probe SV-4 is located hydraulically cross gradient of the Site and groundwater samples and subsurface soil samples collected from Monitoring Well MW-9 (located adjacent to SV-4) exhibited no VOCs at concentrations above screening criteria. Therefore, it is unlikely that the concentrations of chlorinated hydrocarbons detected in soil gas samples collected from SV-4 are the result of volatilization of VOCs from a local on-Site groundwater source. Subsurface soil above the water table in Hotspot # 2 and/or off-Site impacts are potential sources of chlorinated hydrocarbons in off-Site soil gas. Post-Remediation: Remediation at the site is complete. Prior to remediation, the primary contaminants of concern were volatile and semi-volatile organic compounds in soil, trichloroethene and trimethylbenzene in groundwater and chlorinated VOCs in soil vapor.

Health Problem: People are not drinking contaminated groundwater because the area is

**353 MCKIBBIN STREET (Continued)** **S106704102**

served by a public water supply not affected by the site. Since some contaminated soils remain at the site below concrete or clean backfill, people are not expected to come into contact with contaminated soils unless they dig below surface materials. Volatile organic compounds in the groundwater may move into the soil vapor (air spaces within the soil), which in turn may move into overlying buildings and affect the indoor air quality. This process, which is similar to the movement of radon gas from the subsurface into the indoor air of buildings, is referred to as soil vapor intrusion. Actions have been taken on-site to address the potential for soil vapor intrusion to occur. Environmental sampling indicates that off-site soil vapor intrusion is a potential exposure pathway and actions have been recommended to address exposure concerns.

| | |
|---|---|
| Dump: | False |
| Structure: | False |
| Lagoon: | False |
| Landfill: | False |
| Pond: | False |
| Disp Start: | Not reported |
| Disp Term: | Not reported |
| Lat/Long: | 40:42:23.8 / 73:56:3.1 |
| Dell: | False |
| Record Add: | 11/12/2004 8:31:00 AM |
| Record Upd: | 2/11/2015 11:53:00 AM |
| Updated By: | RJCOZZY |
| Own Op: | Owner |
| Sub Type: | 06 |
| Owner Name: | Luke Lichota |
| Owner Company: | Bogart Plaza LLC |
| Owner Address: | 589 Johnson Avenue |
| Owner Addr2: | Not reported |
| Owner City,St,Zip: | Brooklyn, NY 11237 |
| Owner Country: | United States of America |
| Own Op: | Document Repository |
| Sub Type: | NNN |
| Owner Name: | Not reported |
| Owner Company: | Brooklyn Public Library |
| Owner Address: | Bushwick Branch |
| Owner Addr2: | 340 Bushwick Avenue |
| Owner City,St,Zip: | Brooklyn, NY 11206 |
| Owner Country: | United States of America |
| Own Op: | Applicant/Requestor |
| Sub Type: | P03 |
| Owner Name: | Luke Lichota |
| Owner Company: | Bogart Plaza LLC |
| Owner Address: | 589 Johnson Avenue |
| Owner Addr2: | Not reported |
| Owner City,St,Zip: | Brooklyn, NY 11237 |
| Owner Country: | United States of America |
| HW Code: | C224102 |
| Waste Type: | XYLENE (MIXED) |
| Waste Quantity: | UNKNOWN |
| Waste Code: | Not reported |
| HW Code: | C224102 |
| Waste Type: | 1,1,2 TCA |
| Waste Quantity: | UNKNOWN |
| Waste Code: | Not reported |

**353 MCKIBBIN STREET (Continued)** **S106704102**

| | |
|---|---|
| HW Code: | C224102 |
| Waste Type: | COPPER |
| Waste Quantity: | UNKNOWN |
| Waste Code: | Not reported |
| HW Code: | C224102 |
| Waste Type: | ZINC |
| Waste Quantity: | UNKNOWN |
| Waste Code: | Not reported |
| HW Code: | C224102 |
| Waste Type: | BENZO(A)PYRENE |
| Waste Quantity: | UNKNOWN |
| Waste Code: | Not reported |
| HW Code: | C224102 |
| Waste Type: | DIBENZ[A,H]ANTHRACENE |
| Waste Quantity: | UNKNOWN |
| Waste Code: | Not reported |
| HW Code: | C224102 |
| Waste Type: | TRICHLOROETHENE (TCE) |
| Waste Quantity: | UNKNOWN |
| Waste Code: | Not reported |
| HW Code: | C224102 |
| Waste Type: | 1,1,2-TRICHLORETHYLENE |
| Waste Quantity: | UNKNOWN |
| Waste Code: | Not reported |
| HW Code: | C224102 |
| Waste Type: | 1,1,2-TRICHLORETHYLENE |
| Waste Quantity: | UNKNOWN |
| Waste Code: | Not reported |
| HW Code: | C224102 |
| Waste Type: | 1,1,2-TCA |
| Waste Quantity: | UNKNOWN |
| Waste Code: | Not reported |
| HW Code: | C224102 |
| Waste Type: | ETHYLBENZENE |
| Waste Quantity: | UNKNOWN |
| Waste Code: | Not reported |
| HW Code: | C224102 |
| Waste Type: | BENZ(A)ANTHRACENE |
| Waste Quantity: | UNKNOWN |
| Waste Code: | Not reported |
| HW Code: | C224102 |
| Waste Type: | ACETONE |
| Waste Quantity: | UNKNOWN |
| Waste Code: | Not reported |
| HW Code: | C224102 |
| Waste Type: | MERCURY |
| Waste Quantity: | UNKNOWN |
| Waste Code: | Not reported |
| HW Code: | C224102 |
| Waste Type: | METHYLENE CHLORIDE |
| Waste Quantity: | UNKNOWN |
| Waste Code: | Not reported |
| HW Code: | C224102 |
| Waste Type: | TOLUENE |
| Waste Quantity: | UNKNOWN |
| Waste Code: | Not reported |
| HW Code: | C224102 |

**353 MCKIBBIN STREET (Continued)** **S106704102**

| | |
|---|---|
| Waste Type: | BENZO(B)FLUORANTHENE |
| Waste Quantity: | UNKNOWN |
| Waste Code: | Not reported |
| Crossref ID: | W2-1054-05-03 |
| Cross Ref Type Code: | 23 |
| Cross Ref Type: | Agreement/Consent Order Number |
| Record Added Date: | 5/7/2009 3:32:00 PM |
| Record Updated: | 5/7/2009 3:32:00 PM |
| Updated By: | MOBARRIE |
| Crossref ID: | 2011000430604 |
| Cross Ref Type Code: | 25 |
| Cross Ref Type: | County Recording Identifier |
| Record Added Date: | 12/20/2011 1:54:00 PM |
| Record Updated: | 12/20/2011 1:54:00 PM |
| Updated By: | MXYAU |

INST CONTROL:

| | |
|---|---|
| Site Code: | 333585 |
| Control Name: | Soil Management Plan |
| HW Code: | C224102 |
| Control Code: | 14 |
| Control Type: | INST |
| Dt record added: | 12/21/2011 |
| Dt rec updated: | 07/23/2018 |
| Updated By: | snboller |
| Site Code: | 333585 |
| Site Description: | Location: The Site is situated on an approximately one-acre parcel bounded by Boerum Street and commercial properties to the north; by Bogart Street and commercial properties to the east; by McKibbin Street and a New York City Park and residential property to the south; and by a concrete facility adjacent and to the west. It is identified as Block 3083 and Lots 16 and 30 on the Kings County Tax Map. Current Uses/Zoning: The Site, which is currently vacant, is located in an industrial area of Kings County (Brooklyn) and is zoned MI-2 (Manufacturing District). The surrounding parcels are primarily industrial and manufacturing, with some residential properties nearby. Historical Uses: The Site was undeveloped land prior to the early 1900 s. F.H. Kalfleisch Chemical Works occupied a portion of the Site starting around 1907. Between 1951 and 1990, the Site hosted lacquer spraying operations. The Site assumed various configurations with portions of the site being used for different purpose between 1954 through 1994. The Site became vacant and undeveloped since 1994. Geology: The Site is located in the Atlantic Coastal Plain Physiographic Province. Bedrock beneath the Site consists of Pre-Cambrian Age crystalline metamorphic and igneous rock. No bedrock outcrops exist at the Site. Depth to bedrock at the Site is unknown, but is likely greater than 200 feet below ground surface (bgs). Surficial materials have been mapped as Pleistocene Age deposits of the Upper Glacial Aquifer, Gardiners Clay and Jameco Formation. Soils mantling the Site have been identified as Urban Fill. Urban fill consists of construction debris, rock, and ash. Based on information obtained from environmental borings, the Site is underlain by approximately 7 feet of urban fill. Glacial deposits underlie the urban fill and consist predominately of varying percentages of silt, sand and gravel. Hydrogeology: Shallow ground water is present in the fill material and/or the glacial deposits present beneath the Site. Depth to ground water is approximately 9 feet to 15 feet bgs. The |

**353 MCKIBBIN STREET (Continued)** **S106704102**

predominant ground water table flow is north-northwest. The deep ground water flow is to the north.

Env Problem: Nature and Extent of Contamination: Prior to Remediation: Soil - Concentrations of regulated compounds that exceed RSCOs were observed at varying degrees in subsurface soil samples collected across the Site and along the off-Site perimeter. VOC concentrations greater than TAGM #4046 RSCOs are present predominately in the areas identified as Hotspot #1 and Hotspot #2. The extent of SVOCs detected at concentrations that exceed the individual TAGM #4046 RSCOs in subsurface soils is widespread across the Site and off-Site locations and predominately located in the urban fill deposits. Groundwater - VOCs were detected at concentrations that exceed TOGS in five of ten ground water samples collected from the shallow overburden aquifer, and each of the three sample collected from the deep portion of the overburden aquifer. Hydraulically upgradient monitoring well MW-9 did not exhibit VOC detections above TOGS. On the Site s northern property boundary, MW-6 and MW-7 represents hydraulically downgradient monitoring wells, and VOCs were not detected above TOGS in ground water samples collected from these downgradient wells. The ground water sample collected from monitoring well MW-12 contained the greatest number of VOCs detected above TOGS and the highest concentrations of VOCs. The location of MW-12 is near and hydraulically cross gradient of Hotspot #1 where shallow subsurface soil samples exhibited TCE concentrations three orders of magnitude above TAGM #4046 RSCOs. Trimethylbenzene detected at concentrations above the TOGS values of 5 ug/l is limited to shallow ground water collected from Monitoring Wells MW-3 and MW-5. The location of Monitoring Well MW-5 is near the boundary of Hotspot #2. Soil Gas - Soil gas samples were collected at temporary sample locations SG-1 through SG-4 and permanent sample locations SV-1 through SV-4 to characterize soil gas within the boundary of the Site and along the perimeter of the Site and to evaluate potential effects of soil gas on indoor air. Table 5 presents the soil gas analytical results. All soil gas samples analyzed exhibit detectible concentrations of VOCs. The soil gas samples exhibiting the highest concentration of chlorinated hydrocarbons were collected from Soil-gas Probe SV-4. Soil-gas Probe SV-4 is located hydraulically cross gradient of the Site and groundwater samples and subsurface soil samples collected from Monitoring Well MW-9 (located adjacent to SV-4) exhibited no VOCs at concentrations above screening criteria. Therefore, it is unlikely that the concentrations of chlorinated hydrocarbons detected in soil gas samples collected from SV-4 are the result of volatilization of VOCs from a local on-Site groundwater source. Subsurface soil above the water table in Hotspot # 2 and/or off-Site impacts are potential sources of chlorinated hydrocarbons in off-Site soil gas. Post-Remediation: Remediation at the site is complete. Prior to remediation, the primary contaminants of concern were volatile and semi-volatile organic compounds in soil, trichloroethene and trimethylbenzene in groundwater and chlorinated VOCs in soil vapor.

Health Problem: People are not drinking contaminated groundwater because the area is served by a public water supply not affected by the site. Since some contaminated soils remain at the site below concrete or clean backfill, people are not expected to come into contact with contaminated soils unless they dig below surface materials. Volatile organic compounds in the groundwater may move into the soil vapor (air spaces within the soil), which in turn may move into overlying

**353 MCKIBBIN STREET (Continued)** **S106704102**

buildings and affect the indoor air quality. This process, which is similar to the movement of radon gas from the subsurface into the indoor air of buildings, is referred to as soil vapor intrusion. Actions have been taken on-site to address the potential for soil vapor intrusion to occur. Environmental sampling indicates that off-site soil vapor intrusion is a potential exposure pathway and actions have been recommended to address exposure concerns.

Dump: False
Structure: False
Lagoon: False
Landfill: False
Pond: False
Disp Start: Not reported
Disp Term: Not reported
Lat/Long: 40:42:23.8 / 73:56:3.1
Dell: False
Record Add: 11/12/2004 8:31:00 AM
Record Upd: 2/11/2015 11:53:00 AM
Updated By: RJCOZZY
Own Op: Owner
Sub Type: 06
Owner Name: Luke Lichota
Owner Company: Bogart Plaza LLC
Owner Address: 589 Johnson Avenue
Owner Addr2: Not reported
Owner City,St,Zip: Brooklyn, NY 11237
Owner Country: United States of America
Own Op: Document Repository
Sub Type: NNN
Owner Name: Not reported
Owner Company: Brooklyn Public Library
Owner Address: Bushwick Branch
Owner Addr2: 340 Bushwick Avenue
Owner City,St,Zip: Brooklyn, NY 11206
Owner Country: United States of America
Own Op: Applicant/Requestor
Sub Type: P03
Owner Name: Luke Lichota
Owner Company: Bogart Plaza LLC
Owner Address: 589 Johnson Avenue
Owner Addr2: Not reported
Owner City,St,Zip: Brooklyn, NY 11237
Owner Country: United States of America
HW Code: C224102
Waste Type: XYLENE (MIXED)
Waste Quantity: UNKNOWN
Waste Code: Not reported
HW Code: C224102
Waste Type: 1,1,2 TCA
Waste Quantity: UNKNOWN
Waste Code: Not reported
HW Code: C224102
Waste Type: COPPER
Waste Quantity: UNKNOWN
Waste Code: Not reported
HW Code: C224102
Waste Type: ZINC

**353 MCKIBBIN STREET (Continued)** **S106704102**

Waste Quantity: UNKNOWN
Waste Code: Not reported
HW Code: C224102
Waste Type: BENZO(A)PYRENE
Waste Quantity: UNKNOWN
Waste Code: Not reported
HW Code: C224102
Waste Type: DIBENZ[A,H]ANTHRACENE
Waste Quantity: UNKNOWN
Waste Code: Not reported
HW Code: C224102
Waste Type: TRICHLOROETHENE (TCE)
Waste Quantity: UNKNOWN
Waste Code: Not reported
HW Code: C224102
Waste Type: 1,1,2-TRICHLORETHYLENE
Waste Quantity: UNKNOWN
Waste Code: Not reported
HW Code: C224102
Waste Type: 1,1,2-TRICHLORETHYLENE
Waste Quantity: UNKNOWN
Waste Code: Not reported
HW Code: C224102
Waste Type: 1,1,2-TCA
Waste Quantity: UNKNOWN
Waste Code: Not reported
HW Code: C224102
Waste Type: ETHYLBENZENE
Waste Quantity: UNKNOWN
Waste Code: Not reported
HW Code: C224102
Waste Type: BENZ(A)ANTHRACENE
Waste Quantity: UNKNOWN
Waste Code: Not reported
HW Code: C224102
Waste Type: ACETONE
Waste Quantity: UNKNOWN
Waste Code: Not reported
HW Code: C224102
Waste Type: MERCURY
Waste Quantity: UNKNOWN
Waste Code: Not reported
HW Code: C224102
Waste Type: METHYLENE CHLORIDE
Waste Quantity: UNKNOWN
Waste Code: Not reported
HW Code: C224102
Waste Type: TOLUENE
Waste Quantity: UNKNOWN
Waste Code: Not reported
HW Code: C224102
Waste Type: BENZO(B)FLUORANTHENE
Waste Quantity: UNKNOWN
Waste Code: Not reported
Crossref ID: W2-1054-05-03
Cross Ref Type Code: 23
Cross Ref Type: Agreement/Consent Order Number

**353 MCKIBBIN STREET (Continued)** **S106704102**

Record Added Date: 5/7/2009 3:32:00 PM
Record Updated: 5/7/2009 3:32:00 PM
Updated By: MOBARRIE
Crossref ID: 2011000430604
Cross Ref Type Code: 25
Cross Ref Type: County Recording Identifier
Record Added Date: 12/20/2011 1:54:00 PM
Record Updated: 12/20/2011 1:54:00 PM
Updated By: MXYAU

Site Code: 333585
Control Name: Landuse Restriction
HW Code: C224102
Control Code: 25
Control Type: INST
Dt record added: 12/21/2011
Dt rec updated: 07/23/2018
Updated By: snboller
Site Code: 333585
Site Description: Location: The Site is situated on an approximately one-acre parcel bounded by Boerum Street and commercial properties to the north; by Bogart Street and commercial properties to the east; by McKibbin Street and a New York City Park and residential property to the south; and by a concrete facility adjacent and to the west. It is identified as Block 3083 and Lots 16 and 30 on the Kings County Tax Map. Current Uses/Zoning: The Site, which is currently vacant, is located in an industrial area of Kings County (Brooklyn) and is zoned MI-2 (Manufacturing District). The surrounding parcels are primarily industrial and manufacturing, with some residential properties nearby. Historical Uses: The Site was undeveloped land prior to the early 1900 s. F.H. Kalfleisch Chemical Works occupied a portion of the Site starting around 1907. Between 1951 and 1990, the Site hosted lacquer spraying operations. The Site assumed various configurations with portions of the site being used for different purpose between 1954 through 1994. The Site became vacant and undeveloped since 1994. Geology: The Site is located in the Atlantic Coastal Plain Physiographic Province. Bedrock beneath the Site consists of Pre-Cambrian Age crystalline metamorphic and igneous rock. No bedrock outcrops exist at the Site. Depth to bedrock at the Site is unknown, but is likely greater than 200 feet below ground surface (bgs). Surficial materials have been mapped as Pleistocene Age deposits of the Upper Glacial Aquifer, Gardiners Clay and Jameco Formation. Soils mantling the Site have been identified as Urban Fill. Urban fill consists of construction debris, rock, and ash. Based on information obtained from environmental borings, the Site is underlain by approximately 7 feet of urban fill. Glacial deposits underlie the urban fill and consist predominately of varying percentages of silt, sand and gravel. Hydrogeology: Shallow ground water is present in the fill material and/or the glacial deposits present beneath the Site. Depth to ground water is approximately 9 feet to 15 feet bgs. The predominant ground water table flow is north-northwest. The deep ground water flow is to the north.
Env Problem: Nature and Extent of Contamination: Prior to Remediation: Soil - Concentrations of regulated compounds that exceed RSCOs were observed at varying degrees in subsurface soil samples collected across the Site and along the off-Site perimeter. VOC concentrations greater than TAGM #4046 RSCOs are present predominately in the areas

**353 MCKIBBIN STREET (Continued)** **S106704102**

identified as Hotspot #1 and Hotspot #2. The extent of SVOCs detected at concentrations that exceed the individual TAGM #4046 RSCOs in subsurface soils is widespread across the Site and off-Site locations and predominately located in the urban fill deposits. Groundwater - VOCs were detected at concentrations that exceed TOGS in five of ten ground water samples collected from the shallow overburden aquifer, and each of the three sample collected from the deep portion of the overburden aquifer. Hydraulically upgradient monitoring well MW-9 did not exhibit VOC detections above TOGS. On the Site s northern property boundary, MW-6 and MW-7 represents hydraulically downgradient monitoring wells, and VOCs were not detected above TOGS in ground water samples collected from these downgradient wells. The ground water sample collected from monitoring well MW-12 contained the greatest number of VOCs detected above TOGS and the highest concentrations of VOCs. The location of MW-12 is near and hydraulically cross gradient of Hotspot #1 where shallow subsurface soil samples exhibited TCE concentrations three orders of magnitude above TAGM #4046 RSCOs. Trimethylbenzene detected at concentrations above the TOGS values of 5 ug/l is limited to shallow ground water collected from Monitoring Wells MW-3 and MW-5. The location of Monitoring Well MW-5 is near the boundary of Hotspot #2. Soil Gas - Soil gas samples were collected at temporary sample locations SG-1 through SG-4 and permanent sample locations SV-1 through SV-4 to characterize soil gas within the boundary of the Site and along the perimeter of the Site and to evaluate potential effects of soil gas on indoor air. Table 5 presents the soil gas analytical results. All soil gas samples analyzed exhibit detectible concentrations of VOCs. The soil gas samples exhibiting the highest concentration of chlorinated hydrocarbons were collected from Soil-gas Probe SV-4. Soil-gas Probe SV-4 is located hydraulically cross gradient of the Site and groundwater samples and subsurface soil samples collected from Monitoring Well MW-9 (located adjacent to SV-4) exhibited no VOCs at concentrations above screening criteria. Therefore, it is unlikely that the concentrations of chlorinated hydrocarbons detected in soil gas samples collected from SV-4 are the result of volatilization of VOCs from a local on-Site groundwater source. Subsurface soil above the water table in Hotspot # 2 and/or off-Site impacts are potential sources of chlorinated hydrocarbons in off-Site soil gas. Post-Remediation: Remediation at the site is complete. Prior to remediation, the primary contaminants of concern were volatile and semi-volatile organic compounds in soil, trichloroethene and trimethylbenzene in groundwater and chlorinated VOCs in soil vapor.

Health Problem: People are not drinking contaminated groundwater because the area is served by a public water supply not affected by the site. Since some contaminated soils remain at the site below concrete or clean backfill, people are not expected to come into contact with contaminated soils unless they dig below surface materials. Volatile organic compounds in the groundwater may move into the soil vapor (air spaces within the soil), which in turn may move into overlying buildings and affect the indoor air quality. This process, which is similar to the movement of radon gas from the subsurface into the indoor air of buildings, is referred to as soil vapor intrusion. Actions have been taken on-site to address the potential for soil vapor intrusion to occur. Environmental sampling indicates that off-site soil vapor intrusion is a potential exposure pathway and actions have been recommended to address exposure concerns.

**353 MCKIBBIN STREET (Continued)** **S106704102**

| | |
|---|---|
| Dump: | False |
| Structure: | False |
| Lagoon: | False |
| Landfill: | False |
| Pond: | False |
| Disp Start: | Not reported |
| Disp Term: | Not reported |
| Lat/Long: | 40:42:23.8 / 73:56:3.1 |
| Dell: | False |
| Record Add: | 11/12/2004 8:31:00 AM |
| Record Upd: | 2/11/2015 11:53:00 AM |
| Updated By: | RJCOZZY |
| Own Op: | Owner |
| Sub Type: | 06 |
| Owner Name: | Luke Lichota |
| Owner Company: | Bogart Plaza LLC |
| Owner Address: | 589 Johnson Avenue |
| Owner Addr2: | Not reported |
| Owner City,St,Zip: | Brooklyn, NY 11237 |
| Owner Country: | United States of America |
| Own Op: | Document Repository |
| Sub Type: | NNN |
| Owner Name: | Not reported |
| Owner Company: | Brooklyn Public Library |
| Owner Address: | Bushwick Branch |
| Owner Addr2: | 340 Bushwick Avenue |
| Owner City,St,Zip: | Brooklyn, NY 11206 |
| Owner Country: | United States of America |
| Own Op: | Applicant/Requestor |
| Sub Type: | P03 |
| Owner Name: | Luke Lichota |
| Owner Company: | Bogart Plaza LLC |
| Owner Address: | 589 Johnson Avenue |
| Owner Addr2: | Not reported |
| Owner City,St,Zip: | Brooklyn, NY 11237 |
| Owner Country: | United States of America |
| HW Code: | C224102 |
| Waste Type: | XYLENE (MIXED) |
| Waste Quantity: | UNKNOWN |
| Waste Code: | Not reported |
| HW Code: | C224102 |
| Waste Type: | 1,1,2 TCA |
| Waste Quantity: | UNKNOWN |
| Waste Code: | Not reported |
| HW Code: | C224102 |
| Waste Type: | COPPER |
| Waste Quantity: | UNKNOWN |
| Waste Code: | Not reported |
| HW Code: | C224102 |
| Waste Type: | ZINC |
| Waste Quantity: | UNKNOWN |
| Waste Code: | Not reported |
| HW Code: | C224102 |
| Waste Type: | BENZO(A)PYRENE |
| Waste Quantity: | UNKNOWN |
| Waste Code: | Not reported |
| HW Code: | C224102 |

**353 MCKIBBIN STREET (Continued)** **S106704102**

Waste Type: DIBENZ[A,H]ANTHRACENE
Waste Quantity: UNKNOWN
Waste Code: Not reported
HW Code: C224102
Waste Type: TRICHLOROETHENE (TCE)
Waste Quantity: UNKNOWN
Waste Code: Not reported
HW Code: C224102
Waste Type: 1,1,2-TRICHLORETHYLENE
Waste Quantity: UNKNOWN
Waste Code: Not reported
HW Code: C224102
Waste Type: 1,1,2-TRICHLORETHYLENE
Waste Quantity: UNKNOWN
Waste Code: Not reported
HW Code: C224102
Waste Type: 1,1,2-TCA
Waste Quantity: UNKNOWN
Waste Code: Not reported
HW Code: C224102
Waste Type: ETHYLBENZENE
Waste Quantity: UNKNOWN
Waste Code: Not reported
HW Code: C224102
Waste Type: BENZ(A)ANTHRACENE
Waste Quantity: UNKNOWN
Waste Code: Not reported
HW Code: C224102
Waste Type: ACETONE
Waste Quantity: UNKNOWN
Waste Code: Not reported
HW Code: C224102
Waste Type: MERCURY
Waste Quantity: UNKNOWN
Waste Code: Not reported
HW Code: C224102
Waste Type: METHYLENE CHLORIDE
Waste Quantity: UNKNOWN
Waste Code: Not reported
HW Code: C224102
Waste Type: TOLUENE
Waste Quantity: UNKNOWN
Waste Code: Not reported
HW Code: C224102
Waste Type: BENZO(B)FLUORANTHENE
Waste Quantity: UNKNOWN
Waste Code: Not reported
Crossref ID: W2-1054-05-03
Cross Ref Type Code: 23
Cross Ref Type: Agreement/Consent Order Number
Record Added Date: 5/7/2009 3:32:00 PM
Record Updated: 5/7/2009 3:32:00 PM
Updated By: MOBARRIE
Crossref ID: 2011000430604
Cross Ref Type Code: 25
Cross Ref Type: County Recording Identifier
Record Added Date: 12/20/2011 1:54:00 PM

**353 MCKIBBIN STREET (Continued)** **S106704102**

Record Updated: 12/20/2011 1:54:00 PM
Updated By: MXYAU

Site Code: 333585
Control Name: Site Management Plan
HW Code: C224102
Control Code: 32
Control Type: INST
Dt record added: 12/21/2011
Dt rec updated: 07/23/2018
Updated By: snboller
Site Code: 333585
Site Description: Location: The Site is situated on an approximately one-acre parcel bounded by Boerum Street and commercial properties to the north; by Bogart Street and commercial properties to the east; by McKibbin Street and a New York City Park and residential property to the south; and by a concrete facility adjacent and to the west. It is identified as Block 3083 and Lots 16 and 30 on the Kings County Tax Map. Current Uses/Zoning: The Site, which is currently vacant, is located in an industrial area of Kings County (Brooklyn) and is zoned MI-2 (Manufacturing District). The surrounding parcels are primarily industrial and manufacturing, with some residential properties nearby. Historical Uses: The Site was undeveloped land prior to the early 1900 s. F.H. Kalfleisch Chemical Works occupied a portion of the Site starting around 1907. Between 1951 and 1990, the Site hosted lacquer spraying operations. The Site assumed various configurations with portions of the site being used for different purpose between 1954 through 1994. The Site became vacant and undeveloped since 1994. Geology: The Site is located in the Atlantic Coastal Plain Physiographic Province. Bedrock beneath the Site consists of Pre-Cambrian Age crystalline metamorphic and igneous rock. No bedrock outcrops exist at the Site. Depth to bedrock at the Site is unknown, but is likely greater than 200 feet below ground surface (bgs). Surficial materials have been mapped as Pleistocene Age deposits of the Upper Glacial Aquifer, Gardiners Clay and Jameco Formation. Soils mantling the Site have been identified as Urban Fill. Urban fill consists of construction debris, rock, and ash. Based on information obtained from environmental borings, the Site is underlain by approximately 7 feet of urban fill. Glacial deposits underlie the urban fill and consist predominately of varying percentages of silt, sand and gravel. Hydrogeology: Shallow ground water is present in the fill material and/or the glacial deposits present beneath the Site. Depth to ground water is approximately 9 feet to 15 feet bgs. The predominant ground water table flow is north-northwest. The deep ground water flow is to the north.
Env Problem: Nature and Extent of Contamination: Prior to Remediation: Soil - Concentrations of regulated compounds that exceed RSCOs were observed at varying degrees in subsurface soil samples collected across the Site and along the off-Site perimeter. VOC concentrations greater than TAGM #4046 RSCOs are present predominately in the areas identified as Hotspot #1 and Hotspot #2. The extent of SVOCs detected at concentrations that exceed the individual TAGM #4046 RSCOs in subsurface soils is widespread across the Site and off-Site locations and predominately located in the urban fill deposits. Groundwater - VOCs were detected at concentrations that exceed TOGS in five of ten ground water samples collected from the shallow overburden aquifer, and each of the three sample collected from the deep portion of the

**353 MCKIBBIN STREET (Continued)** **S106704102**

overburden aquifer. Hydraulically upgradient monitoring well MW-9 did not exhibit VOC detections above TOGS. On the Site s northern property boundary, MW-6 and MW-7 represents hydraulically downgradient monitoring wells, and VOCs were not detected above TOGS in ground water samples collected from these downgradient wells. The ground water sample collected from monitoring well MW-12 contained the greatest number of VOCs detected above TOGS and the highest concentrations of VOCs. The location of MW-12 is near and hydraulically cross gradient of Hotspot #1 where shallow subsurface soil samples exhibited TCE concentrations three orders of magnitude above TAGM #4046 RSCOs. Trimethylbenzene detected at concentrations above the TOGS values of 5 ug/l is limited to shallow ground water collected from Monitoring Wells MW-3 and MW-5. The location of Monitoring Well MW-5 is near the boundary of Hotspot #2. Soil Gas - Soil gas samples were collected at temporary sample locations SG-1 through SG-4 and permanent sample locations SV-1 through SV-4 to characterize soil gas within the boundary of the Site and along the perimeter of the Site and to evaluate potential effects of soil gas on indoor air. Table 5 presents the soil gas analytical results. All soil gas samples analyzed exhibit detectible concentrations of VOCs. The soil gas samples exhibiting the highest concentration of chlorinated hydrocarbons were collected from Soil-gas Probe SV-4. Soil-gas Probe SV-4 is located hydraulically cross gradient of the Site and groundwater samples and subsurface soil samples collected from Monitoring Well MW-9 (located adjacent to SV-4) exhibited no VOCs at concentrations above screening criteria. Therefore, it is unlikely that the concentrations of chlorinated hydrocarbons detected in soil gas samples collected from SV-4 are the result of volatilization of VOCs from a local on-Site groundwater source. Subsurface soil above the water table in Hotspot # 2 and/or off-Site impacts are potential sources of chlorinated hydrocarbons in off-Site soil gas. Post-Remediation: Remediation at the site is complete. Prior to remediation, the primary contaminants of concern were volatile and semi-volatile organic compounds in soil, trichloroethene and trimethylbenzene in groundwater and chlorinated VOCs in soil vapor.

Health Problem: People are not drinking contaminated groundwater because the area is served by a public water supply not affected by the site. Since some contaminated soils remain at the site below concrete or clean backfill, people are not expected to come into contact with contaminated soils unless they dig below surface materials. Volatile organic compounds in the groundwater may move into the soil vapor (air spaces within the soil), which in turn may move into overlying buildings and affect the indoor air quality. This process, which is similar to the movement of radon gas from the subsurface into the indoor air of buildings, is referred to as soil vapor intrusion. Actions have been taken on-site to address the potential for soil vapor intrusion to occur. Environmental sampling indicates that off-site soil vapor intrusion is a potential exposure pathway and actions have been recommended to address exposure concerns.

Dump: False
Structure: False
Lagoon: False
Landfill: False
Pond: False
Disp Start: Not reported
Disp Term: Not reported

**353 MCKIBBIN STREET (Continued)** **S106704102**

| | |
|---|---|
| Lat/Long: | 40:42:23.8 / 73:56:3.1 |
| Dell: | False |
| Record Add: | 11/12/2004 8:31:00 AM |
| Record Upd: | 2/11/2015 11:53:00 AM |
| Updated By: | RJCOZZY |
| Own Op: | Owner |
| Sub Type: | 06 |
| Owner Name: | Luke Lichota |
| Owner Company: | Bogart Plaza LLC |
| Owner Address: | 589 Johnson Avenue |
| Owner Addr2: | Not reported |
| Owner City,St,Zip: | Brooklyn, NY 11237 |
| Owner Country: | United States of America |
| Own Op: | Document Repository |
| Sub Type: | NNN |
| Owner Name: | Not reported |
| Owner Company: | Brooklyn Public Library |
| Owner Address: | Bushwick Branch |
| Owner Addr2: | 340 Bushwick Avenue |
| Owner City,St,Zip: | Brooklyn, NY 11206 |
| Owner Country: | United States of America |
| Own Op: | Applicant/Requestor |
| Sub Type: | P03 |
| Owner Name: | Luke Lichota |
| Owner Company: | Bogart Plaza LLC |
| Owner Address: | 589 Johnson Avenue |
| Owner Addr2: | Not reported |
| Owner City,St,Zip: | Brooklyn, NY 11237 |
| Owner Country: | United States of America |
| HW Code: | C224102 |
| Waste Type: | XYLENE (MIXED) |
| Waste Quantity: | UNKNOWN |
| Waste Code: | Not reported |
| HW Code: | C224102 |
| Waste Type: | 1,1,2 TCA |
| Waste Quantity: | UNKNOWN |
| Waste Code: | Not reported |
| HW Code: | C224102 |
| Waste Type: | COPPER |
| Waste Quantity: | UNKNOWN |
| Waste Code: | Not reported |
| HW Code: | C224102 |
| Waste Type: | ZINC |
| Waste Quantity: | UNKNOWN |
| Waste Code: | Not reported |
| HW Code: | C224102 |
| Waste Type: | BENZO(A)PYRENE |
| Waste Quantity: | UNKNOWN |
| Waste Code: | Not reported |
| HW Code: | C224102 |
| Waste Type: | DIBENZ[A,H]ANTHRACENE |
| Waste Quantity: | UNKNOWN |
| Waste Code: | Not reported |
| HW Code: | C224102 |
| Waste Type: | TRICHLOROETHENE (TCE) |
| Waste Quantity: | UNKNOWN |
| Waste Code: | Not reported |

**353 MCKIBBIN STREET (Continued)** **S106704102**

HW Code: C224102
Waste Type: 1,1,2-TRICHLORETHYLENE
Waste Quantity: UNKNOWN
Waste Code: Not reported
HW Code: C224102
Waste Type: 1,1,2-TRICHLORETHYLENE
Waste Quantity: UNKNOWN
Waste Code: Not reported
HW Code: C224102
Waste Type: 1,1,2-TCA
Waste Quantity: UNKNOWN
Waste Code: Not reported
HW Code: C224102
Waste Type: ETHYLBENZENE
Waste Quantity: UNKNOWN
Waste Code: Not reported
HW Code: C224102
Waste Type: BENZ(A)ANTHRACENE
Waste Quantity: UNKNOWN
Waste Code: Not reported
HW Code: C224102
Waste Type: ACETONE
Waste Quantity: UNKNOWN
Waste Code: Not reported
HW Code: C224102
Waste Type: MERCURY
Waste Quantity: UNKNOWN
Waste Code: Not reported
HW Code: C224102
Waste Type: METHYLENE CHLORIDE
Waste Quantity: UNKNOWN
Waste Code: Not reported
HW Code: C224102
Waste Type: TOLUENE
Waste Quantity: UNKNOWN
Waste Code: Not reported
HW Code: C224102
Waste Type: BENZO(B)FLUORANTHENE
Waste Quantity: UNKNOWN
Waste Code: Not reported
Crossref ID: W2-1054-05-03
Cross Ref Type Code: 23
Cross Ref Type: Agreement/Consent Order Number
Record Added Date: 5/7/2009 3:32:00 PM
Record Updated: 5/7/2009 3:32:00 PM
Updated By: MOBARRIE
Crossref ID: 2011000430604
Cross Ref Type Code: 25
Cross Ref Type: County Recording Identifier
Record Added Date: 12/20/2011 1:54:00 PM
Record Updated: 12/20/2011 1:54:00 PM
Updated By: MXYAU

Site Code: 333585
Control Name: Ground Water Use Restriction
HW Code: C224102
Control Code: 08

**353 MCKIBBIN STREET (Continued)** **S106704102**

Control Type: INST
Dt record added: 12/21/2011
Dt rec updated: 07/23/2018
Updated By: snboller
Site Code: 333585
Site Description: Location: The Site is situated on an approximately one-acre parcel bounded by Boerum Street and commercial properties to the north; by Bogart Street and commercial properties to the east; by McKibbin Street and a New York City Park and residential property to the south; and by a concrete facility adjacent and to the west. It is identified as Block 3083 and Lots 16 and 30 on the Kings County Tax Map. Current Uses/Zoning: The Site, which is currently vacant, is located in an industrial area of Kings County (Brooklyn) and is zoned MI-2 (Manufacturing District). The surrounding parcels are primarily industrial and manufacturing, with some residential properties nearby. Historical Uses: The Site was undeveloped land prior to the early 1900 s. F.H. Kalfleisch Chemical Works occupied a portion of the Site starting around 1907. Between 1951 and 1990, the Site hosted lacquer spraying operations. The Site assumed various configurations with portions of the site being used for different purpose between 1954 through 1994. The Site became vacant and undeveloped since 1994. Geology: The Site is located in the Atlantic Coastal Plain Physiographic Province. Bedrock beneath the Site consists of Pre-Cambrian Age crystalline metamorphic and igneous rock. No bedrock outcrops exist at the Site. Depth to bedrock at the Site is unknown, but is likely greater than 200 feet below ground surface (bgs). Surficial materials have been mapped as Pleistocene Age deposits of the Upper Glacial Aquifer, Gardiners Clay and Jameco Formation. Soils mantling the Site have been identified as Urban Fill. Urban fill consists of construction debris, rock, and ash. Based on information obtained from environmental borings, the Site is underlain by approximately 7 feet of urban fill. Glacial deposits underlie the urban fill and consist predominately of varying percentages of silt, sand and gravel. Hydrogeology: Shallow ground water is present in the fill material and/or the glacial deposits present beneath the Site. Depth to ground water is approximately 9 feet to 15 feet bgs. The predominant ground water table flow is north-northwest. The deep ground water flow is to the north.
Env Problem: Nature and Extent of Contamination: Prior to Remediation: Soil - Concentrations of regulated compounds that exceed RSCOs were observed at varying degrees in subsurface soil samples collected across the Site and along the off-Site perimeter. VOC concentrations greater than TAGM #4046 RSCOs are present predominately in the areas identified as Hotspot #1 and Hotspot #2. The extent of SVOCs detected at concentrations that exceed the individual TAGM #4046 RSCOs in subsurface soils is widespread across the Site and off-Site locations and predominately located in the urban fill deposits. Groundwater - VOCs were detected at concentrations that exceed TOGS in five of ten ground water samples collected from the shallow overburden aquifer, and each of the three sample collected from the deep portion of the overburden aquifer. Hydraulically upgradient monitoring well MW-9 did not exhibit VOC detections above TOGS. On the Site s northern property boundary, MW-6 and MW-7 represents hydraulically downgradient monitoring wells, and VOCs were not detected above TOGS in ground water samples collected from these downgradient wells. The ground water sample collected from monitoring well MW-12 contained the greatest number of VOCs detected above TOGS and the highest

**353 MCKIBBIN STREET (Continued)** **S106704102**

concentrations of VOCs. The location of MW-12 is near and hydraulically cross gradient of Hotspot #1 where shallow subsurface soil samples exhibited TCE concentrations three orders of magnitude above TAGM #4046 RSCOs. Trimethylbenzene detected at concentrations above the TOGS values of 5 ug/l is limited to shallow ground water collected from Monitoring Wells MW-3 and MW-5. The location of Monitoring Well MW-5 is near the boundary of Hotspot #2. Soil Gas - Soil gas samples were collected at temporary sample locations SG-1 through SG-4 and permanent sample locations SV-1 through SV-4 to characterize soil gas within the boundary of the Site and along the perimeter of the Site and to evaluate potential effects of soil gas on indoor air. Table 5 presents the soil gas analytical results. All soil gas samples analyzed exhibit detectible concentrations of VOCs. The soil gas samples exhibiting the highest concentration of chlorinated hydrocarbons were collected from Soil-gas Probe SV-4. Soil-gas Probe SV-4 is located hydraulically cross gradient of the Site and groundwater samples and subsurface soil samples collected from Monitoring Well MW-9 (located adjacent to SV-4) exhibited no VOCs at concentrations above screening criteria. Therefore, it is unlikely that the concentrations of chlorinated hydrocarbons detected in soil gas samples collected from SV-4 are the result of volatilization of VOCs from a local on-Site groundwater source. Subsurface soil above the water table in Hotspot # 2 and/or off-Site impacts are potential sources of chlorinated hydrocarbons in off-Site soil gas. Post-Remediation: Remediation at the site is complete. Prior to remediation, the primary contaminants of concern were volatile and semi-volatile organic compounds in soil, trichloroethene and trimethylbenzene in groundwater and chlorinated VOCs in soil vapor.

Health Problem: People are not drinking contaminated groundwater because the area is served by a public water supply not affected by the site. Since some contaminated soils remain at the site below concrete or clean backfill, people are not expected to come into contact with contaminated soils unless they dig below surface materials. Volatile organic compounds in the groundwater may move into the soil vapor (air spaces within the soil), which in turn may move into overlying buildings and affect the indoor air quality. This process, which is similar to the movement of radon gas from the subsurface into the indoor air of buildings, is referred to as soil vapor intrusion. Actions have been taken on-site to address the potential for soil vapor intrusion to occur. Environmental sampling indicates that off-site soil vapor intrusion is a potential exposure pathway and actions have been recommended to address exposure concerns.

Dump: False
Structure: False
Lagoon: False
Landfill: False
Pond: False
Disp Start: Not reported
Disp Term: Not reported
Lat/Long: 40:42:23.8 / 73:56:3.1
Dell: False
Record Add: 11/12/2004 8:31:00 AM
Record Upd: 2/11/2015 11:53:00 AM
Updated By: RJCOZZY
Own Op: Owner
Sub Type: 06

**353 MCKIBBIN STREET (Continued)** **S106704102**

Owner Name: Luke Lichota
Owner Company: Bogart Plaza LLC
Owner Address: 589 Johnson Avenue
Owner Addr2: Not reported
Owner City,St,Zip: Brooklyn, NY 11237
Owner Country: United States of America
Own Op: Document Repository
Sub Type: NNN
Owner Name: Not reported
Owner Company: Brooklyn Public Library
Owner Address: Bushwick Branch
Owner Addr2: 340 Bushwick Avenue
Owner City,St,Zip: Brooklyn, NY 11206
Owner Country: United States of America
Own Op: Applicant/Requestor
Sub Type: P03
Owner Name: Luke Lichota
Owner Company: Bogart Plaza LLC
Owner Address: 589 Johnson Avenue
Owner Addr2: Not reported
Owner City,St,Zip: Brooklyn, NY 11237
Owner Country: United States of America
HW Code: C224102
Waste Type: XYLENE (MIXED)
Waste Quantity: UNKNOWN
Waste Code: Not reported
HW Code: C224102
Waste Type: 1,1,2 TCA
Waste Quantity: UNKNOWN
Waste Code: Not reported
HW Code: C224102
Waste Type: COPPER
Waste Quantity: UNKNOWN
Waste Code: Not reported
HW Code: C224102
Waste Type: ZINC
Waste Quantity: UNKNOWN
Waste Code: Not reported
HW Code: C224102
Waste Type: BENZO(A)PYRENE
Waste Quantity: UNKNOWN
Waste Code: Not reported
HW Code: C224102
Waste Type: DIBENZ[A,H]ANTHRACENE
Waste Quantity: UNKNOWN
Waste Code: Not reported
HW Code: C224102
Waste Type: TRICHLOROETHENE (TCE)
Waste Quantity: UNKNOWN
Waste Code: Not reported
HW Code: C224102
Waste Type: 1,1,2-TRICHLORETHYLENE
Waste Quantity: UNKNOWN
Waste Code: Not reported
HW Code: C224102
Waste Type: 1,1,2-TRICHLORETHYLENE
Waste Quantity: UNKNOWN

**353 MCKIBBIN STREET (Continued)** **S106704102**

Waste Code: Not reported
HW Code: C224102
Waste Type: 1,1,2-TCA
Waste Quantity: UNKNOWN
Waste Code: Not reported
HW Code: C224102
Waste Type: ETHYLBENZENE
Waste Quantity: UNKNOWN
Waste Code: Not reported
HW Code: C224102
Waste Type: BENZ(A)ANTHRACENE
Waste Quantity: UNKNOWN
Waste Code: Not reported
HW Code: C224102
Waste Type: ACETONE
Waste Quantity: UNKNOWN
Waste Code: Not reported
HW Code: C224102
Waste Type: MERCURY
Waste Quantity: UNKNOWN
Waste Code: Not reported
HW Code: C224102
Waste Type: METHYLENE CHLORIDE
Waste Quantity: UNKNOWN
Waste Code: Not reported
HW Code: C224102
Waste Type: TOLUENE
Waste Quantity: UNKNOWN
Waste Code: Not reported
HW Code: C224102
Waste Type: BENZO(B)FLUORANTHENE
Waste Quantity: UNKNOWN
Waste Code: Not reported
Crossref ID: W2-1054-05-03
Cross Ref Type Code: 23
Cross Ref Type: Agreement/Consent Order Number
Record Added Date: 5/7/2009 3:32:00 PM
Record Updated: 5/7/2009 3:32:00 PM
Updated By: MOBARRIE
Crossref ID: 2011000430604
Cross Ref Type Code: 25
Cross Ref Type: County Recording Identifier
Record Added Date: 12/20/2011 1:54:00 PM
Record Updated: 12/20/2011 1:54:00 PM
Updated By: MXYAU

Site Code: 333585
Control Name: Environmental Easement
HW Code: C224102
Control Code: J
Control Type: INST
Dt record added: 12/21/2011
Dt rec updated: 07/23/2018
Updated By: snboller
Site Code: 333585
Site Description: Location: The Site is situated on an approximately one-acre parcel bounded by Boerum Street and commercial properties to the north; by

**353 MCKIBBIN STREET (Continued)** **S106704102**

Bogart Street and commercial properties to the east; by McKibbin Street and a New York City Park and residential property to the south; and by a concrete facility adjacent and to the west. It is identified as Block 3083 and Lots 16 and 30 on the Kings County Tax Map. Current Uses/Zoning: The Site, which is currently vacant, is located in an industrial area of Kings County (Brooklyn) and is zoned MI-2 (Manufacturing District). The surrounding parcels are primarily industrial and manufacturing, with some residential properties nearby. Historical Uses: The Site was undeveloped land prior to the early 1900 s. F.H. Kalfleisch Chemical Works occupied a portion of the Site starting around 1907. Between 1951 and 1990, the Site hosted lacquer spraying operations. The Site assumed various configurations with portions of the site being used for different purpose between 1954 through 1994. The Site became vacant and undeveloped since 1994. Geology: The Site is located in the Atlantic Coastal Plain Physiographic Province. Bedrock beneath the Site consists of Pre-Cambrian Age crystalline metamorphic and igneous rock. No bedrock outcrops exist at the Site. Depth to bedrock at the Site is unknown, but is likely greater than 200 feet below ground surface (bgs). Surficial materials have been mapped as Pleistocene Age deposits of the Upper Glacial Aquifer, Gardiners Clay and Jameco Formation. Soils mantling the Site have been identified as Urban Fill. Urban fill consists of construction debris, rock, and ash. Based on information obtained from environmental borings, the Site is underlain by approximately 7 feet of urban fill. Glacial deposits underlie the urban fill and consist predominately of varying percentages of silt, sand and gravel. Hydrogeology: Shallow ground water is present in the fill material and/or the glacial deposits present beneath the Site. Depth to ground water is approximately 9 feet to 15 feet bgs. The predominant ground water table flow is north-northwest. The deep ground water flow is to the north.

Env Problem: Nature and Extent of Contamination: Prior to Remediation: Soil - Concentrations of regulated compounds that exceed RSCOs were observed at varying degrees in subsurface soil samples collected across the Site and along the off-Site perimeter. VOC concentrations greater than TAGM #4046 RSCOs are present predominately in the areas identified as Hotspot #1 and Hotspot #2. The extent of SVOCs detected at concentrations that exceed the individual TAGM #4046 RSCOs in subsurface soils is widespread across the Site and off-Site locations and predominately located in the urban fill deposits. Groundwater - VOCs were detected at concentrations that exceed TOGS in five of ten ground water samples collected from the shallow overburden aquifer, and each of the three sample collected from the deep portion of the overburden aquifer. Hydraulically upgradient monitoring well MW-9 did not exhibit VOC detections above TOGS. On the Site s northern property boundary, MW-6 and MW-7 represents hydraulically downgradient monitoring wells, and VOCs were not detected above TOGS in ground water samples collected from these downgradient wells. The ground water sample collected from monitoring well MW-12 contained the greatest number of VOCs detected above TOGS and the highest concentrations of VOCs. The location of MW-12 is near and hydraulically cross gradient of Hotspot #1 where shallow subsurface soil samples exhibited TCE concentrations three orders of magnitude above TAGM #4046 RSCOs. Trimethylbenzene detected at concentrations above the TOGS values of 5 ug/l is limited to shallow ground water collected from Monitoring Wells MW-3 and MW-5. The location of Monitoring Well MW-5 is near the boundary of Hotspot #2. Soil Gas -

**353 MCKIBBIN STREET (Continued)** **S106704102**

Soil gas samples were collected at temporary sample locations SG-1 through SG-4 and permanent sample locations SV-1 through SV-4 to characterize soil gas within the boundary of the Site and along the perimeter of the Site and to evaluate potential effects of soil gas on indoor air. Table 5 presents the soil gas analytical results. All soil gas samples analyzed exhibit detectible concentrations of VOCs. The soil gas samples exhibiting the highest concentration of chlorinated hydrocarbons were collected from Soil-gas Probe SV-4. Soil-gas Probe SV-4 is located hydraulically cross gradient of the Site and groundwater samples and subsurface soil samples collected from Monitoring Well MW-9 (located adjacent to SV-4) exhibited no VOCs at concentrations above screening criteria. Therefore, it is unlikely that the concentrations of chlorinated hydrocarbons detected in soil gas samples collected from SV-4 are the result of volatilization of VOCs from a local on-Site groundwater source. Subsurface soil above the water table in Hotspot # 2 and/or off-Site impacts are potential sources of chlorinated hydrocarbons in off-Site soil gas. Post-Remediation: Remediation at the site is complete. Prior to remediation, the primary contaminants of concern were volatile and semi-volatile organic compounds in soil, trichloroethene and trimethylbenzene in groundwater and chlorinated VOCs in soil vapor.

Health Problem: People are not drinking contaminated groundwater because the area is served by a public water supply not affected by the site. Since some contaminated soils remain at the site below concrete or clean backfill, people are not expected to come into contact with contaminated soils unless they dig below surface materials. Volatile organic compounds in the groundwater may move into the soil vapor (air spaces within the soil), which in turn may move into overlying buildings and affect the indoor air quality. This process, which is similar to the movement of radon gas from the subsurface into the indoor air of buildings, is referred to as soil vapor intrusion. Actions have been taken on-site to address the potential for soil vapor intrusion to occur. Environmental sampling indicates that off-site soil vapor intrusion is a potential exposure pathway and actions have been recommended to address exposure concerns.

Dump: False
Structure: False
Lagoon: False
Landfill: False
Pond: False
Disp Start: Not reported
Disp Term: Not reported
Lat/Long: 40:42:23.8 / 73:56:3.1
Dell: False
Record Add: 11/12/2004 8:31:00 AM
Record Upd: 2/11/2015 11:53:00 AM
Updated By: RJCOZZY
Own Op: Owner
Sub Type: 06
Owner Name: Luke Lichota
Owner Company: Bogart Plaza LLC
Owner Address: 589 Johnson Avenue
Owner Addr2: Not reported
Owner City,St,Zip: Brooklyn, NY 11237
Owner Country: United States of America
Own Op: Document Repository

**353 MCKIBBIN STREET (Continued)** **S106704102**

Sub Type: NNN
Owner Name: Not reported
Owner Company: Brooklyn Public Library
Owner Address: Bushwick Branch
Owner Addr2: 340 Bushwick Avenue
Owner City,St,Zip: Brooklyn, NY 11206
Owner Country: United States of America
Own Op: Applicant/Requestor
Sub Type: P03
Owner Name: Luke Lichota
Owner Company: Bogart Plaza LLC
Owner Address: 589 Johnson Avenue
Owner Addr2: Not reported
Owner City,St,Zip: Brooklyn, NY 11237
Owner Country: United States of America
HW Code: C224102
Waste Type: XYLENE (MIXED)
Waste Quantity: UNKNOWN
Waste Code: Not reported
HW Code: C224102
Waste Type: 1,1,2 TCA
Waste Quantity: UNKNOWN
Waste Code: Not reported
HW Code: C224102
Waste Type: COPPER
Waste Quantity: UNKNOWN
Waste Code: Not reported
HW Code: C224102
Waste Type: ZINC
Waste Quantity: UNKNOWN
Waste Code: Not reported
HW Code: C224102
Waste Type: BENZO(A)PYRENE
Waste Quantity: UNKNOWN
Waste Code: Not reported
HW Code: C224102
Waste Type: DIBENZ[A,H]ANTHRACENE
Waste Quantity: UNKNOWN
Waste Code: Not reported
HW Code: C224102
Waste Type: TRICHLOROETHENE (TCE)
Waste Quantity: UNKNOWN
Waste Code: Not reported
HW Code: C224102
Waste Type: 1,1,2-TRICHLORETHYLENE
Waste Quantity: UNKNOWN
Waste Code: Not reported
HW Code: C224102
Waste Type: 1,1,2-TRICHLORETHYLENE
Waste Quantity: UNKNOWN
Waste Code: Not reported
HW Code: C224102
Waste Type: 1,1,2-TCA
Waste Quantity: UNKNOWN
Waste Code: Not reported
HW Code: C224102
Waste Type: ETHYLBENZENE

**353 MCKIBBIN STREET (Continued)** **S106704102**

Waste Quantity: UNKNOWN
Waste Code: Not reported
HW Code: C224102
Waste Type: BENZ(A)ANTHRACENE
Waste Quantity: UNKNOWN
Waste Code: Not reported
HW Code: C224102
Waste Type: ACETONE
Waste Quantity: UNKNOWN
Waste Code: Not reported
HW Code: C224102
Waste Type: MERCURY
Waste Quantity: UNKNOWN
Waste Code: Not reported
HW Code: C224102
Waste Type: METHYLENE CHLORIDE
Waste Quantity: UNKNOWN
Waste Code: Not reported
HW Code: C224102
Waste Type: TOLUENE
Waste Quantity: UNKNOWN
Waste Code: Not reported
HW Code: C224102
Waste Type: BENZO(B)FLUORANTHENE
Waste Quantity: UNKNOWN
Waste Code: Not reported
Crossref ID: W2-1054-05-03
Cross Ref Type Code: 23
Cross Ref Type: Agreement/Consent Order Number
Record Added Date: 5/7/2009 3:32:00 PM
Record Updated: 5/7/2009 3:32:00 PM
Updated By: MOBARRIE
Crossref ID: 2011000430604
Cross Ref Type Code: 25
Cross Ref Type: County Recording Identifier
Record Added Date: 12/20/2011 1:54:00 PM
Record Updated: 12/20/2011 1:54:00 PM
Updated By: MXYAU

Site Code: 333585
Control Name: O&M Plan
HW Code: C224102
Control Code: 33
Control Type: INST
Dt record added: 12/21/2011
Dt rec updated: 07/23/2018
Updated By: snboller
Site Code: 333585
Site Description: Location: The Site is situated on an approximately one-acre parcel bounded by Boerum Street and commercial properties to the north; by Bogart Street and commercial properties to the east; by McKibbin Street and a New York City Park and residential property to the south; and by a concrete facility adjacent and to the west. It is identified as Block 3083 and Lots 16 and 30 on the Kings County Tax Map. Current Uses/Zoning: The Site, which is currently vacant, is located in an industrial area of Kings County (Brooklyn) and is zoned MI-2 (Manufacturing District). The surrounding parcels are primarily

**353 MCKIBBIN STREET (Continued)** **S106704102**

industrial and manufacturing, with some residential properties nearby. Historical Uses: The Site was undeveloped land prior to the early 1900 s. F.H. Kalfleisch Chemical Works occupied a portion of the Site starting around 1907. Between 1951 and 1990, the Site hosted lacquer spraying operations. The Site assumed various configurations with portions of the site being used for different purpose between 1954 through 1994. The Site became vacant and undeveloped since 1994. Geology: The Site is located in the Atlantic Coastal Plain Physiographic Province. Bedrock beneath the Site consists of Pre-Cambrian Age crystalline metamorphic and igneous rock. No bedrock outcrops exist at the Site. Depth to bedrock at the Site is unknown, but is likely greater than 200 feet below ground surface (bgs). Surficial materials have been mapped as Pleistocene Age deposits of the Upper Glacial Aquifer, Gardiners Clay and Jameco Formation. Soils mantling the Site have been identified as Urban Fill. Urban fill consists of construction debris, rock, and ash. Based on information obtained from environmental borings, the Site is underlain by approximately 7 feet of urban fill. Glacial deposits underlie the urban fill and consist predominately of varying percentages of silt, sand and gravel. Hydrogeology: Shallow ground water is present in the fill material and/or the glacial deposits present beneath the Site. Depth to ground water is approximately 9 feet to 15 feet bgs. The predominant ground water table flow is north-northwest. The deep ground water flow is to the north.

Env Problem: Nature and Extent of Contamination: Prior to Remediation: Soil - Concentrations of regulated compounds that exceed RSCOs were observed at varying degrees in subsurface soil samples collected across the Site and along the off-Site perimeter. VOC concentrations greater than TAGM #4046 RSCOs are present predominately in the areas identified as Hotspot #1 and Hotspot #2. The extent of SVOCs detected at concentrations that exceed the individual TAGM #4046 RSCOs in subsurface soils is widespread across the Site and off-Site locations and predominately located in the urban fill deposits. Groundwater - VOCs were detected at concentrations that exceed TOGS in five of ten ground water samples collected from the shallow overburden aquifer, and each of the three sample collected from the deep portion of the overburden aquifer. Hydraulically upgradient monitoring well MW-9 did not exhibit VOC detections above TOGS. On the Site s northern property boundary, MW-6 and MW-7 represents hydraulically downgradient monitoring wells, and VOCs were not detected above TOGS in ground water samples collected from these downgradient wells. The ground water sample collected from monitoring well MW-12 contained the greatest number of VOCs detected above TOGS and the highest concentrations of VOCs. The location of MW-12 is near and hydraulically cross gradient of Hotspot #1 where shallow subsurface soil samples exhibited TCE concentrations three orders of magnitude above TAGM #4046 RSCOs. Trimethylbenzene detected at concentrations above the TOGS values of 5 ug/l is limited to shallow ground water collected from Monitoring Wells MW-3 and MW-5. The location of Monitoring Well MW-5 is near the boundary of Hotspot #2. Soil Gas - Soil gas samples were collected at temporary sample locations SG-1 through SG-4 and permanent sample locations SV-1 through SV-4 to characterize soil gas within the boundary of the Site and along the perimeter of the Site and to evaluate potential effects of soil gas on indoor air. Table 5 presents the soil gas analytical results. All soil gas samples analyzed exhibit detectible concentrations of VOCs. The soil gas samples exhibiting the highest concentration of

**353 MCKIBBIN STREET (Continued)** **S106704102**

chlorinated hydrocarbons were collected from Soil-gas Probe SV-4. Soil-gas Probe SV-4 is located hydraulically cross gradient of the Site and groundwater samples and subsurface soil samples collected from Monitoring Well MW-9 (located adjacent to SV-4) exhibited no VOCs at concentrations above screening criteria. Therefore, it is unlikely that the concentrations of chlorinated hydrocarbons detected in soil gas samples collected from SV-4 are the result of volatilization of VOCs from a local on-Site groundwater source. Subsurface soil above the water table in Hotspot # 2 and/or off-Site impacts are potential sources of chlorinated hydrocarbons in off-Site soil gas. Post-Remediation: Remediation at the site is complete. Prior to remediation, the primary contaminants of concern were volatile and semi-volatile organic compounds in soil, trichloroethene and trimethylbenzene in groundwater and chlorinated VOCs in soil vapor.

Health Problem: People are not drinking contaminated groundwater because the area is served by a public water supply not affected by the site. Since some contaminated soils remain at the site below concrete or clean backfill, people are not expected to come into contact with contaminated soils unless they dig below surface materials. Volatile organic compounds in the groundwater may move into the soil vapor (air spaces within the soil), which in turn may move into overlying buildings and affect the indoor air quality. This process, which is similar to the movement of radon gas from the subsurface into the indoor air of buildings, is referred to as soil vapor intrusion. Actions have been taken on-site to address the potential for soil vapor intrusion to occur. Environmental sampling indicates that off-site soil vapor intrusion is a potential exposure pathway and actions have been recommended to address exposure concerns.

Dump: False
Structure: False
Lagoon: False
Landfill: False
Pond: False
Disp Start: Not reported
Disp Term: Not reported
Lat/Long: 40:42:23.8 / 73:56:3.1
Dell: False
Record Add: 11/12/2004 8:31:00 AM
Record Upd: 2/11/2015 11:53:00 AM
Updated By: RJCOZZY
Own Op: Owner
Sub Type: 06
Owner Name: Luke Lichota
Owner Company: Bogart Plaza LLC
Owner Address: 589 Johnson Avenue
Owner Addr2: Not reported
Owner City,St,Zip: Brooklyn, NY 11237
Owner Country: United States of America
Own Op: Document Repository
Sub Type: NNN
Owner Name: Not reported
Owner Company: Brooklyn Public Library
Owner Address: Bushwick Branch
Owner Addr2: 340 Bushwick Avenue
Owner City,St,Zip: Brooklyn, NY 11206
Owner Country: United States of America

**353 MCKIBBIN STREET (Continued)** **S106704102**

| | |
|---|---|
| Own Op: | Applicant/Requestor |
| Sub Type: | P03 |
| Owner Name: | Luke Lichota |
| Owner Company: | Bogart Plaza LLC |
| Owner Address: | 589 Johnson Avenue |
| Owner Addr2: | Not reported |
| Owner City,St,Zip: | Brooklyn, NY 11237 |
| Owner Country: | United States of America |
| HW Code: | C224102 |
| Waste Type: | XYLENE (MIXED) |
| Waste Quantity: | UNKNOWN |
| Waste Code: | Not reported |
| HW Code: | C224102 |
| Waste Type: | 1,1,2 TCA |
| Waste Quantity: | UNKNOWN |
| Waste Code: | Not reported |
| HW Code: | C224102 |
| Waste Type: | COPPER |
| Waste Quantity: | UNKNOWN |
| Waste Code: | Not reported |
| HW Code: | C224102 |
| Waste Type: | ZINC |
| Waste Quantity: | UNKNOWN |
| Waste Code: | Not reported |
| HW Code: | C224102 |
| Waste Type: | BENZO(A)PYRENE |
| Waste Quantity: | UNKNOWN |
| Waste Code: | Not reported |
| HW Code: | C224102 |
| Waste Type: | DIBENZ[A,H]ANTHRACENE |
| Waste Quantity: | UNKNOWN |
| Waste Code: | Not reported |
| HW Code: | C224102 |
| Waste Type: | TRICHLOROETHENE (TCE) |
| Waste Quantity: | UNKNOWN |
| Waste Code: | Not reported |
| HW Code: | C224102 |
| Waste Type: | 1,1,2-TRICHLORETHYLENE |
| Waste Quantity: | UNKNOWN |
| Waste Code: | Not reported |
| HW Code: | C224102 |
| Waste Type: | 1,1,2-TRICHLORETHYLENE |
| Waste Quantity: | UNKNOWN |
| Waste Code: | Not reported |
| HW Code: | C224102 |
| Waste Type: | 1,1,2-TCA |
| Waste Quantity: | UNKNOWN |
| Waste Code: | Not reported |
| HW Code: | C224102 |
| Waste Type: | ETHYLBENZENE |
| Waste Quantity: | UNKNOWN |
| Waste Code: | Not reported |
| HW Code: | C224102 |
| Waste Type: | BENZ(A)ANTHRACENE |
| Waste Quantity: | UNKNOWN |
| Waste Code: | Not reported |
| HW Code: | C224102 |

**353 MCKIBBIN STREET (Continued)** **S106704102**

Waste Type: ACETONE
Waste Quantity: UNKNOWN
Waste Code: Not reported
HW Code: C224102
Waste Type: MERCURY
Waste Quantity: UNKNOWN
Waste Code: Not reported
HW Code: C224102
Waste Type: METHYLENE CHLORIDE
Waste Quantity: UNKNOWN
Waste Code: Not reported
HW Code: C224102
Waste Type: TOLUENE
Waste Quantity: UNKNOWN
Waste Code: Not reported
HW Code: C224102
Waste Type: BENZO(B)FLUORANTHENE
Waste Quantity: UNKNOWN
Waste Code: Not reported
Crossref ID: W2-1054-05-03
Cross Ref Type Code: 23
Cross Ref Type: Agreement/Consent Order Number
Record Added Date: 5/7/2009 3:32:00 PM
Record Updated: 5/7/2009 3:32:00 PM
Updated By: MOBARRIE
Crossref ID: 2011000430604
Cross Ref Type Code: 25
Cross Ref Type: County Recording Identifier
Record Added Date: 12/20/2011 1:54:00 PM
Record Updated: 12/20/2011 1:54:00 PM
Updated By: MXYAU

Site Code: 333585
Control Name: Monitoring Plan
HW Code: C224102
Control Code: 31
Control Type: INST
Dt record added: 12/21/2011
Dt rec updated: 07/23/2018
Updated By: snboller
Site Code: 333585
Site Description: Location: The Site is situated on an approximately one-acre parcel bounded by Boerum Street and commercial properties to the north; by Bogart Street and commercial properties to the east; by McKibbin Street and a New York City Park and residential property to the south; and by a concrete facility adjacent and to the west. It is identified as Block 3083 and Lots 16 and 30 on the Kings County Tax Map. Current Uses/Zoning: The Site, which is currently vacant, is located in an industrial area of Kings County (Brooklyn) and is zoned MI-2 (Manufacturing District). The surrounding parcels are primarily industrial and manufacturing, with some residential properties nearby. Historical Uses: The Site was undeveloped land prior to the early 1900 s. F.H. Kalfleisch Chemical Works occupied a portion of the Site starting around 1907. Between 1951 and 1990, the Site hosted lacquer spraying operations. The Site assumed various configurations with portions of the site being used for different purpose between 1954 through 1994. The Site became vacant and undeveloped since 1994.

**353 MCKIBBIN STREET (Continued)** **S106704102**

Geology: The Site is located in the Atlantic Coastal Plain Physiographic Province. Bedrock beneath the Site consists of Pre-Cambrian Age crystalline metamorphic and igneous rock. No bedrock outcrops exist at the Site. Depth to bedrock at the Site is unknown, but is likely greater than 200 feet below ground surface (bgs). Surficial materials have been mapped as Pleistocene Age deposits of the Upper Glacial Aquifer, Gardiners Clay and Jameco Formation. Soils mantling the Site have been identified as Urban Fill. Urban fill consists of construction debris, rock, and ash. Based on information obtained from environmental borings, the Site is underlain by approximately 7 feet of urban fill. Glacial deposits underlie the urban fill and consist predominately of varying percentages of silt, sand and gravel. Hydrogeology: Shallow ground water is present in the fill material and/or the glacial deposits present beneath the Site. Depth to ground water is approximately 9 feet to 15 feet bgs. The predominant ground water table flow is north-northwest. The deep ground water flow is to the north.

Env Problem: Nature and Extent of Contamination: Prior to Remediation: Soil - Concentrations of regulated compounds that exceed RSCOs were observed at varying degrees in subsurface soil samples collected across the Site and along the off-Site perimeter. VOC concentrations greater than TAGM #4046 RSCOs are present predominately in the areas identified as Hotspot #1 and Hotspot #2. The extent of SVOCs detected at concentrations that exceed the individual TAGM #4046 RSCOs in subsurface soils is widespread across the Site and off-Site locations and predominately located in the urban fill deposits. Groundwater - VOCs were detected at concentrations that exceed TOGS in five of ten ground water samples collected from the shallow overburden aquifer, and each of the three sample collected from the deep portion of the overburden aquifer. Hydraulically upgradient monitoring well MW-9 did not exhibit VOC detections above TOGS. On the Site s northern property boundary, MW-6 and MW-7 represents hydraulically downgradient monitoring wells, and VOCs were not detected above TOGS in ground water samples collected from these downgradient wells. The ground water sample collected from monitoring well MW-12 contained the greatest number of VOCs detected above TOGS and the highest concentrations of VOCs. The location of MW-12 is near and hydraulically cross gradient of Hotspot #1 where shallow subsurface soil samples exhibited TCE concentrations three orders of magnitude above TAGM #4046 RSCOs. Trimethylbenzene detected at concentrations above the TOGS values of 5 ug/l is limited to shallow ground water collected from Monitoring Wells MW-3 and MW-5. The location of Monitoring Well MW-5 is near the boundary of Hotspot #2. Soil Gas - Soil gas samples were collected at temporary sample locations SG-1 through SG-4 and permanent sample locations SV-1 through SV-4 to characterize soil gas within the boundary of the Site and along the perimeter of the Site and to evaluate potential effects of soil gas on indoor air. Table 5 presents the soil gas analytical results. All soil gas samples analyzed exhibit detectible concentrations of VOCs. The soil gas samples exhibiting the highest concentration of chlorinated hydrocarbons were collected from Soil-gas Probe SV-4. Soil-gas Probe SV-4 is located hydraulically cross gradient of the Site and groundwater samples and subsurface soil samples collected from Monitoring Well MW-9 (located adjacent to SV-4) exhibited no VOCs at concentrations above screening criteria. Therefore, it is unlikely that the concentrations of chlorinated hydrocarbons detected in soil gas samples collected from SV-4 are the result of

**353 MCKIBBIN STREET (Continued)** **S106704102**

volatilization of VOCs from a local on-Site groundwater source. Subsurface soil above the water table in Hotspot # 2 and/or off-Site impacts are potential sources of chlorinated hydrocarbons in off-Site soil gas. Post-Remediation: Remediation at the site is complete. Prior to remediation, the primary contaminants of concern were volatile and semi-volatile organic compounds in soil, trichloroethene and trimethylbenzene in groundwater and chlorinated VOCs in soil vapor.

Health Problem: People are not drinking contaminated groundwater because the area is served by a public water supply not affected by the site. Since some contaminated soils remain at the site below concrete or clean backfill, people are not expected to come into contact with contaminated soils unless they dig below surface materials. Volatile organic compounds in the groundwater may move into the soil vapor (air spaces within the soil), which in turn may move into overlying buildings and affect the indoor air quality. This process, which is similar to the movement of radon gas from the subsurface into the indoor air of buildings, is referred to as soil vapor intrusion. Actions have been taken on-site to address the potential for soil vapor intrusion to occur. Environmental sampling indicates that off-site soil vapor intrusion is a potential exposure pathway and actions have been recommended to address exposure concerns.

Dump: False
Structure: False
Lagoon: False
Landfill: False
Pond: False
Disp Start: Not reported
Disp Term: Not reported
Lat/Long: 40:42:23.8 / 73:56:3.1
Dell: False
Record Add: 11/12/2004 8:31:00 AM
Record Upd: 2/11/2015 11:53:00 AM
Updated By: RJCOZZY
Own Op: Owner
Sub Type: 06
Owner Name: Luke Lichota
Owner Company: Bogart Plaza LLC
Owner Address: 589 Johnson Avenue
Owner Addr2: Not reported
Owner City,St,Zip: Brooklyn, NY 11237
Owner Country: United States of America
Own Op: Document Repository
Sub Type: NNN
Owner Name: Not reported
Owner Company: Brooklyn Public Library
Owner Address: Bushwick Branch
Owner Addr2: 340 Bushwick Avenue
Owner City,St,Zip: Brooklyn, NY 11206
Owner Country: United States of America
Own Op: Applicant/Requestor
Sub Type: P03
Owner Name: Luke Lichota
Owner Company: Bogart Plaza LLC
Owner Address: 589 Johnson Avenue
Owner Addr2: Not reported
Owner City,St,Zip: Brooklyn, NY 11237

**353 MCKIBBIN STREET (Continued)** **S106704102**

Owner Country: United States of America
HW Code: C224102
Waste Type: XYLENE (MIXED)
Waste Quantity: UNKNOWN
Waste Code: Not reported
HW Code: C224102
Waste Type: 1,1,2 TCA
Waste Quantity: UNKNOWN
Waste Code: Not reported
HW Code: C224102
Waste Type: COPPER
Waste Quantity: UNKNOWN
Waste Code: Not reported
HW Code: C224102
Waste Type: ZINC
Waste Quantity: UNKNOWN
Waste Code: Not reported
HW Code: C224102
Waste Type: BENZO(A)PYRENE
Waste Quantity: UNKNOWN
Waste Code: Not reported
HW Code: C224102
Waste Type: DIBENZ[A,H]ANTHRACENE
Waste Quantity: UNKNOWN
Waste Code: Not reported
HW Code: C224102
Waste Type: TRICHLOROETHENE (TCE)
Waste Quantity: UNKNOWN
Waste Code: Not reported
HW Code: C224102
Waste Type: 1,1,2-TRICHLORETHYLENE
Waste Quantity: UNKNOWN
Waste Code: Not reported
HW Code: C224102
Waste Type: 1,1,2-TRICHLORETHYLENE
Waste Quantity: UNKNOWN
Waste Code: Not reported
HW Code: C224102
Waste Type: 1,1,2-TCA
Waste Quantity: UNKNOWN
Waste Code: Not reported
HW Code: C224102
Waste Type: ETHYLBENZENE
Waste Quantity: UNKNOWN
Waste Code: Not reported
HW Code: C224102
Waste Type: BENZ(A)ANTHRACENE
Waste Quantity: UNKNOWN
Waste Code: Not reported
HW Code: C224102
Waste Type: ACETONE
Waste Quantity: UNKNOWN
Waste Code: Not reported
HW Code: C224102
Waste Type: MERCURY
Waste Quantity: UNKNOWN
Waste Code: Not reported

**353 MCKIBBIN STREET (Continued)** **S106704102**

HW Code: C224102
Waste Type: METHYLENE CHLORIDE
Waste Quantity: UNKNOWN
Waste Code: Not reported
HW Code: C224102
Waste Type: TOLUENE
Waste Quantity: UNKNOWN
Waste Code: Not reported
HW Code: C224102
Waste Type: BENZO(B)FLUORANTHENE
Waste Quantity: UNKNOWN
Waste Code: Not reported
Crossref ID: W2-1054-05-03
Cross Ref Type Code: 23
Cross Ref Type: Agreement/Consent Order Number
Record Added Date: 5/7/2009 3:32:00 PM
Record Updated: 5/7/2009 3:32:00 PM
Updated By: MOBARRIE
Crossref ID: 2011000430604
Cross Ref Type Code: 25
Cross Ref Type: County Recording Identifier
Record Added Date: 12/20/2011 1:54:00 PM
Record Updated: 12/20/2011 1:54:00 PM
Updated By: MXYAU

Site Code: 333585
Control Name: IC/EC Plan
HW Code: C224102
Control Code: 34
Control Type: INST
Dt record added: 12/21/2011
Dt rec updated: 07/23/2018
Updated By: snboller
Site Code: 333585
Site Description: Location: The Site is situated on an approximately one-acre parcel bounded by Boerum Street and commercial properties to the north; by Bogart Street and commercial properties to the east; by McKibbin Street and a New York City Park and residential property to the south; and by a concrete facility adjacent and to the west. It is identified as Block 3083 and Lots 16 and 30 on the Kings County Tax Map. Current Uses/Zoning: The Site, which is currently vacant, is located in an industrial area of Kings County (Brooklyn) and is zoned MI-2 (Manufacturing District). The surrounding parcels are primarily industrial and manufacturing, with some residential properties nearby. Historical Uses: The Site was undeveloped land prior to the early 1900 s. F.H. Kalfleisch Chemical Works occupied a portion of the Site starting around 1907. Between 1951 and 1990, the Site hosted lacquer spraying operations. The Site assumed various configurations with portions of the site being used for different purpose between 1954 through 1994. The Site became vacant and undeveloped since 1994. Geology: The Site is located in the Atlantic Coastal Plain Physiographic Province. Bedrock beneath the Site consists of Pre-Cambrian Age crystalline metamorphic and igneous rock. No bedrock outcrops exist at the Site. Depth to bedrock at the Site is unknown, but is likely greater than 200 feet below ground surface (bgs). Surficial materials have been mapped as Pleistocene Age deposits of the Upper Glacial Aquifer, Gardiners Clay and Jameco Formation. Soils

**353 MCKIBBIN STREET (Continued)** **S106704102**

mantling the Site have been identified as Urban Fill. Urban fill consists of construction debris, rock, and ash. Based on information obtained from environmental borings, the Site is underlain by approximately 7 feet of urban fill. Glacial deposits underlie the urban fill and consist predominately of varying percentages of silt, sand and gravel. Hydrogeology: Shallow ground water is present in the fill material and/or the glacial deposits present beneath the Site. Depth to ground water is approximately 9 feet to 15 feet bgs. The predominant ground water table flow is north-northwest. The deep ground water flow is to the north.

Env Problem: Nature and Extent of Contamination: Prior to Remediation: Soil - Concentrations of regulated compounds that exceed RSCOs were observed at varying degrees in subsurface soil samples collected across the Site and along the off-Site perimeter. VOC concentrations greater than TAGM #4046 RSCOs are present predominately in the areas identified as Hotspot #1 and Hotspot #2. The extent of SVOCs detected at concentrations that exceed the individual TAGM #4046 RSCOs in subsurface soils is widespread across the Site and off-Site locations and predominately located in the urban fill deposits. Groundwater - VOCs were detected at concentrations that exceed TOGS in five of ten ground water samples collected from the shallow overburden aquifer, and each of the three sample collected from the deep portion of the overburden aquifer. Hydraulically upgradient monitoring well MW-9 did not exhibit VOC detections above TOGS. On the Site s northern property boundary, MW-6 and MW-7 represents hydraulically downgradient monitoring wells, and VOCs were not detected above TOGS in ground water samples collected from these downgradient wells. The ground water sample collected from monitoring well MW-12 contained the greatest number of VOCs detected above TOGS and the highest concentrations of VOCs. The location of MW-12 is near and hydraulically cross gradient of Hotspot #1 where shallow subsurface soil samples exhibited TCE concentrations three orders of magnitude above TAGM #4046 RSCOs. Trimethylbenzene detected at concentrations above the TOGS values of 5 ug/l is limited to shallow ground water collected from Monitoring Wells MW-3 and MW-5. The location of Monitoring Well MW-5 is near the boundary of Hotspot #2. Soil Gas - Soil gas samples were collected at temporary sample locations SG-1 through SG-4 and permanent sample locations SV-1 through SV-4 to characterize soil gas within the boundary of the Site and along the perimeter of the Site and to evaluate potential effects of soil gas on indoor air. Table 5 presents the soil gas analytical results. All soil gas samples analyzed exhibit detectible concentrations of VOCs. The soil gas samples exhibiting the highest concentration of chlorinated hydrocarbons were collected from Soil-gas Probe SV-4. Soil-gas Probe SV-4 is located hydraulically cross gradient of the Site and groundwater samples and subsurface soil samples collected from Monitoring Well MW-9 (located adjacent to SV-4) exhibited no VOCs at concentrations above screening criteria. Therefore, it is unlikely that the concentrations of chlorinated hydrocarbons detected in soil gas samples collected from SV-4 are the result of volatilization of VOCs from a local on-Site groundwater source. Subsurface soil above the water table in Hotspot # 2 and/or off-Site impacts are potential sources of chlorinated hydrocarbons in off-Site soil gas. Post-Remediation: Remediation at the site is complete. Prior to remediation, the primary contaminants of concern were volatile and semi-volatile organic compounds in soil, trichloroethene and trimethylbenzene in groundwater and chlorinated VOCs in soil

**353 MCKIBBIN STREET (Continued)** **S106704102**

vapor.
Health Problem: People are not drinking contaminated groundwater because the area is served by a public water supply not affected by the site. Since some contaminated soils remain at the site below concrete or clean backfill, people are not expected to come into contact with contaminated soils unless they dig below surface materials. Volatile organic compounds in the groundwater may move into the soil vapor (air spaces within the soil), which in turn may move into overlying buildings and affect the indoor air quality. This process, which is similar to the movement of radon gas from the subsurface into the indoor air of buildings, is referred to as soil vapor intrusion. Actions have been taken on-site to address the potential for soil vapor intrusion to occur. Environmental sampling indicates that off-site soil vapor intrusion is a potential exposure pathway and actions have been recommended to address exposure concerns.
Dump: False
Structure: False
Lagoon: False
Landfill: False
Pond: False
Disp Start: Not reported
Disp Term: Not reported
Lat/Long: 40:42:23.8 / 73:56:3.1
Dell: False
Record Add: 11/12/2004 8:31:00 AM
Record Upd: 2/11/2015 11:53:00 AM
Updated By: RJCOZZY
Own Op: Owner
Sub Type: 06
Owner Name: Luke Lichota
Owner Company: Bogart Plaza LLC
Owner Address: 589 Johnson Avenue
Owner Addr2: Not reported
Owner City,St,Zip: Brooklyn, NY 11237
Owner Country: United States of America
Own Op: Document Repository
Sub Type: NNN
Owner Name: Not reported
Owner Company: Brooklyn Public Library
Owner Address: Bushwick Branch
Owner Addr2: 340 Bushwick Avenue
Owner City,St,Zip: Brooklyn, NY 11206
Owner Country: United States of America
Own Op: Applicant/Requestor
Sub Type: P03
Owner Name: Luke Lichota
Owner Company: Bogart Plaza LLC
Owner Address: 589 Johnson Avenue
Owner Addr2: Not reported
Owner City,St,Zip: Brooklyn, NY 11237
Owner Country: United States of America
HW Code: C224102
Waste Type: XYLENE (MIXED)
Waste Quantity: UNKNOWN
Waste Code: Not reported
HW Code: C224102
Waste Type: 1,1,2 TCA

**353 MCKIBBIN STREET (Continued)** **S106704102**

Waste Quantity: UNKNOWN
Waste Code: Not reported
HW Code: C224102
Waste Type: COPPER
Waste Quantity: UNKNOWN
Waste Code: Not reported
HW Code: C224102
Waste Type: ZINC
Waste Quantity: UNKNOWN
Waste Code: Not reported
HW Code: C224102
Waste Type: BENZO(A)PYRENE
Waste Quantity: UNKNOWN
Waste Code: Not reported
HW Code: C224102
Waste Type: DIBENZ[A,H]ANTHRACENE
Waste Quantity: UNKNOWN
Waste Code: Not reported
HW Code: C224102
Waste Type: TRICHLOROETHENE (TCE)
Waste Quantity: UNKNOWN
Waste Code: Not reported
HW Code: C224102
Waste Type: 1,1,2-TRICHLORETHYLENE
Waste Quantity: UNKNOWN
Waste Code: Not reported
HW Code: C224102
Waste Type: 1,1,2-TRICHLORETHYLENE
Waste Quantity: UNKNOWN
Waste Code: Not reported
HW Code: C224102
Waste Type: 1,1,2-TCA
Waste Quantity: UNKNOWN
Waste Code: Not reported
HW Code: C224102
Waste Type: ETHYLBENZENE
Waste Quantity: UNKNOWN
Waste Code: Not reported
HW Code: C224102
Waste Type: BENZ(A)ANTHRACENE
Waste Quantity: UNKNOWN
Waste Code: Not reported
HW Code: C224102
Waste Type: ACETONE
Waste Quantity: UNKNOWN
Waste Code: Not reported
HW Code: C224102
Waste Type: MERCURY
Waste Quantity: UNKNOWN
Waste Code: Not reported
HW Code: C224102
Waste Type: METHYLENE CHLORIDE
Waste Quantity: UNKNOWN
Waste Code: Not reported
HW Code: C224102
Waste Type: TOLUENE
Waste Quantity: UNKNOWN

**353 MCKIBBIN STREET (Continued)** **S106704102**

Waste Code: Not reported
HW Code: C224102
Waste Type: BENZO(B)FLUORANTHENE
Waste Quantity: UNKNOWN
Waste Code: Not reported
Crossref ID: W2-1054-05-03
Cross Ref Type Code: 23
Cross Ref Type: Agreement/Consent Order Number
Record Added Date: 5/7/2009 3:32:00 PM
Record Updated: 5/7/2009 3:32:00 PM
Updated By: MOBARRIE
Crossref ID: 2011000430604
Cross Ref Type Code: 25
Cross Ref Type: County Recording Identifier
Record Added Date: 12/20/2011 1:54:00 PM
Record Updated: 12/20/2011 1:54:00 PM
Updated By: MXYAU

BROWNFIELDS:
Program: BCP
Site Code: 333585
Acres: 1.07
HW Code: C224102
SWIS: 2401
Town: New York City
Record Added Date: 11/12/2004
Record Updated Date: 08/07/2018
Update By: JHOCONNE
Site Description: Location: The Site is situated on an approximately one-acre parcel bounded by Boerum Street and commercial properties to the north; by Bogart Street and commercial properties to the east; by McKibbin Street and a New York City Park and residential property to the south; and by a concrete facility adjacent and to the west. It is identified as Block 3083 and Lots 16 and 30 on the Kings County Tax Map. Current Uses/Zoning: The Site, which is currently vacant, is located in an industrial area of Kings County (Brooklyn) and is zoned MI-2 (Manufacturing District). The surrounding parcels are primarily industrial and manufacturing, with some residential properties nearby. Historical Uses: The Site was undeveloped land prior to the early 1900 s. F.H. Kalfleisch Chemical Works occupied a portion of the Site starting around 1907. Between 1951 and 1990, the Site hosted lacquer spraying operations. The Site assumed various configurations with portions of the site being used for different purpose between 1954 through 1994. The Site became vacant and undeveloped since 1994. Geology: The Site is located in the Atlantic Coastal Plain Physiographic Province. Bedrock beneath the Site consists of Pre-Cambrian Age crystalline metamorphic and igneous rock. No bedrock outcrops exist at the Site. Depth to bedrock at the Site is unknown, but is likely greater than 200 feet below ground surface (bgs). Surficial materials have been mapped as Pleistocene Age deposits of the Upper Glacial Aquifer, Gardiners Clay and Jameco Formation. Soils mantling the Site have been identified as Urban Fill. Urban fill consists of construction debris, rock, and ash. Based on information obtained from environmental borings, the Site is underlain by approximately 7 feet of urban fill. Glacial deposits underlie the urban fill and consist predominately of varying percentages of silt, sand and gravel. Hydrogeology: Shallow ground water is present in the

**353 MCKIBBIN STREET (Continued)** **S106704102**

fill material and/or the glacial deposits present beneath the Site. Depth to ground water is approximately 9 feet to 15 feet bgs. The predominant ground water table flow is north-northwest. The deep ground water flow is to the north.

Env Problem: Nature and Extent of Contamination: Prior to Remediation: Soil - Concentrations of regulated compounds that exceed RSCOs were observed at varying degrees in subsurface soil samples collected across the Site and along the off-Site perimeter. VOC concentrations greater than TAGM #4046 RSCOs are present predominately in the areas identified as Hotspot #1 and Hotspot #2. The extent of SVOCs detected at concentrations that exceed the individual TAGM #4046 RSCOs in subsurface soils is widespread across the Site and off-Site locations and predominately located in the urban fill deposits. Groundwater - VOCs were detected at concentrations that exceed TOGS in five of ten ground water samples collected from the shallow overburden aquifer, and each of the three sample collected from the deep portion of the overburden aquifer. Hydraulically upgradient monitoring well MW-9 did not exhibit VOC detections above TOGS. On the Site s northern property boundary, MW-6 and MW-7 represents hydraulically downgradient monitoring wells, and VOCs were not detected above TOGS in ground water samples collected from these downgradient wells. The ground water sample collected from monitoring well MW-12 contained the greatest number of VOCs detected above TOGS and the highest concentrations of VOCs. The location of MW-12 is near and hydraulically cross gradient of Hotspot #1 where shallow subsurface soil samples exhibited TCE concentrations three orders of magnitude above TAGM #4046 RSCOs. Trimethylbenzene detected at concentrations above the TOGS values of 5 ug/l is limited to shallow ground water collected from Monitoring Wells MW-3 and MW-5. The location of Monitoring Well MW-5 is near the boundary of Hotspot #2. Soil Gas - Soil gas samples were collected at temporary sample locations SG-1 through SG-4 and permanent sample locations SV-1 through SV-4 to characterize soil gas within the boundary of the Site and along the perimeter of the Site and to evaluate potential effects of soil gas on indoor air. Table 5 presents the soil gas analytical results. All soil gas samples analyzed exhibit detectible concentrations of VOCs. The soil gas samples exhibiting the highest concentration of chlorinated hydrocarbons were collected from Soil-gas Probe SV-4. Soil-gas Probe SV-4 is located hydraulically cross gradient of the Site and groundwater samples and subsurface soil samples collected from Monitoring Well MW-9 (located adjacent to SV-4) exhibited no VOCs at concentrations above screening criteria. Therefore, it is unlikely that the concentrations of chlorinated hydrocarbons detected in soil gas samples collected from SV-4 are the result of volatilization of VOCs from a local on-Site groundwater source. Subsurface soil above the water table in Hotspot # 2 and/or off-Site impacts are potential sources of chlorinated hydrocarbons in off-Site soil gas. Post-Remediation: Remediation at the site is complete. Prior to remediation, the primary contaminants of concern were volatile and semi-volatile organic compounds in soil, trichloroethene and trimethylbenzene in groundwater and chlorinated VOCs in soil vapor.

Health Problem: People are not drinking contaminated groundwater because the area is served by a public water supply not affected by the site. Since some contaminated soils remain at the site below concrete or clean backfill, people are not expected to come into contact with contaminated soils unless they dig below surface materials. Volatile

**353 MCKIBBIN STREET (Continued)** **S106704102**

organic compounds in the groundwater may move into the soil vapor (air spaces within the soil), which in turn may move into overlying buildings and affect the indoor air quality. This process, which is similar to the movement of radon gas from the subsurface into the indoor air of buildings, is referred to as soil vapor intrusion.
Actions have been taken on-site to address the potential for soil vapor intrusion to occur. Environmental sampling indicates that off-site soil vapor intrusion is a potential exposure pathway and actions have been recommended to address exposure concerns.

| | |
|---|---|
| Dump: | False |
| Structure: | False |
| Lagoon: | False |
| Landfill: | False |
| Pond: | False |
| Disp Start: | Not reported |
| Disp Term: | Not reported |
| Lat/Long: | 40:42:23.8 / 73:56:3.1 |
| Dell: | False |
| Record Add: | 11/12/2004 8:31:00 AM |
| Record Upd: | 2/11/2015 11:53:00 AM |
| Updated By: | RJCOZZY |
| Own Op: | Owner |
| Sub Type: | 06 |
| Owner Name: | Luke Lichota |
| Owner Company: | Bogart Plaza LLC |
| Owner Address: | 589 Johnson Avenue |
| Owner Addr2: | Not reported |
| Owner City,St,Zip: | Brooklyn, NY 11237 |
| Owner Country: | United States of America |
| Own Op: | Document Repository |
| Sub Type: | NNN |
| Owner Name: | Not reported |
| Owner Company: | Brooklyn Public Library |
| Owner Address: | Bushwick Branch |
| Owner Addr2: | 340 Bushwick Avenue |
| Owner City,St,Zip: | Brooklyn, NY 11206 |
| Owner Country: | United States of America |
| Own Op: | Applicant/Requestor |
| Sub Type: | P03 |
| Owner Name: | Luke Lichota |
| Owner Company: | Bogart Plaza LLC |
| Owner Address: | 589 Johnson Avenue |
| Owner Addr2: | Not reported |
| Owner City,St,Zip: | Brooklyn, NY 11237 |
| Owner Country: | United States of America |
| HW Code: | C224102 |
| Waste Type: | XYLENE (MIXED) |
| Waste Quantity: | UNKNOWN |
| Waste Code: | Not reported |
| HW Code: | C224102 |
| Waste Type: | 1,1,2 TCA |
| Waste Quantity: | UNKNOWN |
| Waste Code: | Not reported |
| HW Code: | C224102 |
| Waste Type: | COPPER |
| Waste Quantity: | UNKNOWN |
| Waste Code: | Not reported |

**353 MCKIBBIN STREET (Continued)** **S106704102**

| | |
|---|---|
| HW Code: | C224102 |
| Waste Type: | ZINC |
| Waste Quantity: | UNKNOWN |
| Waste Code: | Not reported |
| HW Code: | C224102 |
| Waste Type: | BENZO(A)PYRENE |
| Waste Quantity: | UNKNOWN |
| Waste Code: | Not reported |
| HW Code: | C224102 |
| Waste Type: | DIBENZ[A,H]ANTHRACENE |
| Waste Quantity: | UNKNOWN |
| Waste Code: | Not reported |
| HW Code: | C224102 |
| Waste Type: | TRICHLOROETHENE (TCE) |
| Waste Quantity: | UNKNOWN |
| Waste Code: | Not reported |
| HW Code: | C224102 |
| Waste Type: | 1,1,2-TRICHLORETHYLENE |
| Waste Quantity: | UNKNOWN |
| Waste Code: | Not reported |
| HW Code: | C224102 |
| Waste Type: | 1,1,2-TRICHLORETHYLENE |
| Waste Quantity: | UNKNOWN |
| Waste Code: | Not reported |
| HW Code: | C224102 |
| Waste Type: | 1,1,2-TCA |
| Waste Quantity: | UNKNOWN |
| Waste Code: | Not reported |
| HW Code: | C224102 |
| Waste Type: | ETHYLBENZENE |
| Waste Quantity: | UNKNOWN |
| Waste Code: | Not reported |
| HW Code: | C224102 |
| Waste Type: | BENZ(A)ANTHRACENE |
| Waste Quantity: | UNKNOWN |
| Waste Code: | Not reported |
| HW Code: | C224102 |
| Waste Type: | ACETONE |
| Waste Quantity: | UNKNOWN |
| Waste Code: | Not reported |
| HW Code: | C224102 |
| Waste Type: | MERCURY |
| Waste Quantity: | UNKNOWN |
| Waste Code: | Not reported |
| HW Code: | C224102 |
| Waste Type: | METHYLENE CHLORIDE |
| Waste Quantity: | UNKNOWN |
| Waste Code: | Not reported |
| HW Code: | C224102 |
| Waste Type: | TOLUENE |
| Waste Quantity: | UNKNOWN |
| Waste Code: | Not reported |
| HW Code: | C224102 |
| Waste Type: | BENZO(B)FLUORANTHENE |
| Waste Quantity: | UNKNOWN |
| Waste Code: | Not reported |
| Crossref ID: | W2-1054-05-03 |

**353 MCKIBBIN STREET (Continued)** **S106704102**

| | |
|---|---|
| Cross Ref Type Code: | 23 |
| Cross Ref Type: | Agreement/Consent Order Number |
| Record Added Date: | 5/7/2009 3:32:00 PM |
| Record Updated: | 5/7/2009 3:32:00 PM |
| Updated By: | MOBARRIE |
| Crossref ID: | 2011000430604 |
| Cross Ref Type Code: | 25 |
| Cross Ref Type: | County Recording Identifier |
| Record Added Date: | 12/20/2011 1:54:00 PM |
| Record Updated: | 12/20/2011 1:54:00 PM |
| Updated By: | MXYAU |
| Program: | BCP |
| Site Code: | 446405 |
| Acres: | Not reported |
| HW Code: | C224102A |
| SWIS: | 2401 |
| Town: | New York City |
| Record Added Date: | 03/15/2011 |
| Record Updated Date: | 02/08/2016 |
| Update By: | SXDEWES |
| Site Description: | Location: The 353 McKibbin Street Off-Site ( site ) area is located in Brooklyn, Kings County. This site is related to the 353 McKibbin on-site property parcels (Site Number C224102) which are being addressed separately under the NYSDEC Brownfield s Cleanup Program (BCP). The area of concern subject to this work is considered off-site from the BCP property and reflects the investigation of contamination that migrated from that BCP site. Off-site sidewalks and road right-of-way areas were investigated. This work is being carried as a result of the BCP site being found to represent a significant threat to public health and/or the environment due to the migration to off-site areas. Current Uses/Zoning: The BCP site and off-site investigation area are located in an industrial section of Kings County (Brooklyn) and are zoned M1-2 (Manufacturing District). The surrounding parcels are primarily industrial and manufacturing, with some commercial and residential properties nearby and within the investigation area Historic Uses: The BCP project property was undeveloped land prior to the early 1900 s. F.H. Kalfleisch Chemical Works occupied a portion of the site starting around 1907. Between 1951 and 1990, the site hosted lacquer spraying operations. The BCP site property s use changed several times between 1954 and 1994 with portions of the property being used for different purposes. The site has been vacant/undeveloped since 1994. Geology and Hydrology: Based on information obtained from environmental borings, the site is underlain by approximately 7 feet of urban fill. Glacial deposits underlie the urban fill and consist predominately of varying percentages of silt, sand and gravel. Depth to bedrock at the Site is unknown, but is likely greater than 200 feet below ground surface (bgs). Shallow ground water is present in the fill material and/or the glacial deposits present beneath the Site. Depth to ground water is approximately 9 feet to 15 feet bgs. The predominant ground water table flow is north-northwest. The deep ground water flow is to the north. |
| Env Problem: | Nature and Extent of Contamination: Based upon investigation activities conducted to date, the primary contaminants of concern in the off-site areas included chlorinated volatile organic compounds (CVOCs) and in particular trichloroethene (TCE). Soil - No CVOCs |

**353 MCKIBBIN STREET (Continued)** **S106704102**

exceeding NYSDEC unrestricted Soil Cleanup Objectives (SCOs) were detected in off-site soil samples. Groundwater - Ten monitoring wells were sampled during the off-site investigation. Groundwater samples from four monitoring wells exceeded NYSDEC groundwater standards. All four wells are located on Boerum St. which borders the site to the north. The CVOCs exceeding standards were TCE at up to 16 ppb, and related compounds cis-1,2- dichloroethene (DCE) and tetrachloroethene (PCE), both with a maximum concentration of 22 ppb. The groundwater standard for each of these three compounds is 5 ppb. No further downgradient groundwater sampling was conducted. Soil Vapor CVOCs were detected in 9 of 11 off-site soil vapor locations. The highest concentrations, up to 2200 ug/m3 of TCE, are off the northeast corner of the site. Another location nearby had a concentration of 900 ug/m3 of TCE and 700 ug/m3 of PCE. PCE was also detected at 77 ug/m3 on Ingraham St., approximately 200 feet east of the site. TCE and PCE samples at other locations tested were generally 10 ug/m3 or less. Multiple offers of sub-slab vapor and indoor air sampling were made or attempted via mail, telephone, and staff visits to the owners/occupants of 92 Bogart Street and the nearest known residential properties, three houses located approximately 300 east of the site on Ingraham Street. No responses were received.

Health Problem: People are not drinking contaminated groundwater because the area is served by a public water supply not affected by the site. Volatile organic compounds in the groundwater may move into the soil vapor (air spaces within the soil), which in turn may move into overlying buildings and affect the indoor air quality. This process, which is similar to the movement of radon gas from the subsurface into the indoor air of buildings, is referred to as soil vapor intrusion. Environmental sampling indicates that soil vapor intrusion is a concern for off-site buildings; however, nearby property owners have declined the agencies sampling offers.

| | |
|---|---|
| Dump: | Not reported |
| Structure: | Not reported |
| Lagoon: | Not reported |
| Landfill: | Not reported |
| Pond: | Not reported |
| Disp Start: | Not reported |
| Disp Term: | Not reported |
| Lat/Long: | Not reported |
| Dell: | Not reported |
| Record Add: | Not reported |
| Record Upd: | Not reported |
| Updated By: | Not reported |
| Own Op: | Document Repository |
| Sub Type: | E |
| Owner Name: | Bushwick Branch |
| Owner Company: | Brooklyn Public Library |
| Owner Address: | 340 Bushwick Avenue |
| Owner Addr2: | Not reported |
| Owner City,St,Zip: | Brooklyn, NY 11206 |
| Owner Country: | United States of America |
| HW Code: | Not reported |
| Waste Type: | Not reported |
| Waste Quantity: | Not reported |
| Waste Code: | Not reported |
| Crossref ID: | Not reported |
| Cross Ref Type Code: | Not reported |

**353 MCKIBBIN STREET (Continued)** **S106704102**

| | |
|---|---|
| Cross Ref Type: | Not reported |
| Record Added Date: | Not reported |
| Record Updated: | Not reported |
| Updated By: | Not reported |

---

**G76** **CON EDISON** **NY MANIFEST** **S118463442**
**WNW** **MCKIBBIN ST & MCKIBBIN CT** **N/A**
**< 1/8** **BROOKLYN, NY**
**0.094 mi.**
**495 ft.** **Site 4 of 8 in cluster G**

**Relative:**
**Lower**

**Actual:**
**17 ft.**

NY MANIFEST:

| | |
|---|---|
| Country: | USA |
| EPA ID: | NYP004851594 |
| Facility Status: | Not reported |
| Location Address 1: | MCKIBBIN ST & MCKIBBIN CT |
| Code: | BP |
| Location Address 2: | SB 14507 |
| Total Tanks: | Not reported |
| Location City: | BROOKLYN |
| Location State: | NY |
| Location Zip: | Not reported |
| Location Zip 4: | Not reported |

NY MANIFEST:

| | |
|---|---|
| EPAID: | NYP004851594 |
| Mailing Name: | CON EDISON |
| Mailing Contact: | DENNIS HUACON |
| Mailing Address 1: | 4 IRVING PL 15TH FL |
| Mailing Address 2: | Not reported |
| Mailing City: | NEW YORK |
| Mailing State: | NY |
| Mailing Zip: | 10003 |
| Mailing Zip 4: | Not reported |
| Mailing Country: | USA |
| Mailing Phone: | 2124603770 |

NY MANIFEST:

| | |
|---|---|
| Document ID: | Not reported |
| Manifest Status: | Not reported |
| seq: | Not reported |
| Year: | 2015 |
| Trans1 State ID: | NJ0000027193 |
| Trans2 State ID: | Not reported |
| Generator Ship Date: | 10/12/2015 |
| Trans1 Recv Date: | 10/12/2015 |
| Trans2 Recv Date: | Not reported |
| TSD Site Recv Date: | 10/14/2015 |
| Part A Recv Date: | Not reported |
| Part B Recv Date: | Not reported |
| Generator EPA ID: | NYP004851594 |
| Trans1 EPA ID: | Not reported |
| Trans2 EPA ID: | Not reported |
| TSDF ID 1: | NJD002200046 |
| TSDF ID 2: | Not reported |
| Manifest Tracking Number: | 014470956JJK |
| Import Indicator: | N |
| Export Indicator: | N |

**CON EDISON (Continued)** **S118463442**

| | |
|---|---|
| Discr Quantity Indicator: | N |
| Discr Type Indicator: | N |
| Discr Residue Indicator: | N |
| Discr Partial Reject Indicator: | N |
| Discr Full Reject Indicator: | N |
| Manifest Ref Number: | Not reported |
| Alt Facility RCRA ID: | Not reported |
| Alt Facility Sign Date: | Not reported |
| MGMT Method Type Code: | H110 |
| Waste Code: | Not reported |
| Waste Code: | Not reported |
| Waste Code: | Not reported |
| Waste Code: | Not reported |
| Waste Code: | Not reported |
| Waste Code: | Not reported |
| Quantity: | 2000 |
| Units: | P - Pounds |
| Number of Containers: | 1 |
| Container Type: | TT - Cargo tank, tank trucks |
| Handling Method: | T Chemical, physical, or biological treatment. |
| Specific Gravity: | 1 |
| Waste Code: | D008 |
| Waste Code 1_2: | Not reported |
| Waste Code 1_3: | Not reported |
| Waste Code 1_4: | Not reported |
| Waste Code 1_5: | Not reported |
| Waste Code 1_6: | Not reported |

Click this hyperlink while viewing on your computer to access
-1 additional NY MANIFEST: record(s) in the EDR Site Report.

---

**H77** **A TO Z APPLIQUE DIE CUTTING** **RCRA NonGen / NLR** **1000327348**
**East** **260 MOORE ST** **FINDS** **NYD001371699**
**< 1/8** **BROOKLYN, NY 11206** **ECHO**
**0.095 mi.**
**504 ft.** **Site 7 of 14 in cluster H**

**Relative:**
**Higher**

**Actual:**
**19 ft.**

RCRA NonGen / NLR:

| | |
|---|---|
| Date form received by agency: | 01/01/2007 |
| Facility name: | A TO Z APPLIQUE DIE CUTTING |
| Facility address: | 260 MOORE ST<br>BROOKLYN, NY 11206 |
| EPA ID: | NYD001371699 |
| Mailing address: | MOORE ST<br>BROOKLYN, NY 11206 |
| Contact: | Not reported |
| Contact address: | MOORE ST<br>BROOKLYN, NY 11206 |
| Contact country: | US |
| Contact telephone: | Not reported |
| Contact email: | Not reported |
| EPA Region: | 02 |
| Classification: | Non-Generator |
| Description: | Handler: Non-Generators do not presently generate hazardous waste |

Owner/Operator Summary:

**A TO Z APPLIQUE DIE CUTTING (Continued)** **1000327348**

Owner/operator name: Not reported
Owner/operator address: NOT REQUIRED
NOT REQUIRED, WY 99999
Owner/operator country: US
Owner/operator telephone: 212-555-1212
Owner/operator email: Not reported
Owner/operator fax: Not reported
Owner/operator extension: Not reported
Legal status: Private
Owner/Operator Type: Operator
Owner/Op start date: Not reported
Owner/Op end date: Not reported

Owner/operator name: Not reported
Owner/operator address: NOT REQUIRED
NOT REQUIRED, WY 99999
Owner/operator country: US
Owner/operator telephone: 212-555-1212
Owner/operator email: Not reported
Owner/operator fax: Not reported
Owner/operator extension: Not reported
Legal status: Private
Owner/Operator Type: Owner
Owner/Op start date: Not reported
Owner/Op end date: Not reported

Handler Activities Summary:
U.S. importer of hazardous waste: No
Mixed waste (haz. and radioactive): No
Recycler of hazardous waste: No
Transporter of hazardous waste: No
Treater, storer or disposer of HW: No
Underground injection activity: No
On-site burner exemption: No
Furnace exemption: No
Used oil fuel burner: No
Used oil processor: No
User oil refiner: No
Used oil fuel marketer to burner: No
Used oil Specification marketer: No
Used oil transfer facility: No
Used oil transporter: No

Historical Generators:
Date form received by agency: 01/01/2006
Site name: A TO Z APPLIQUE DIE CUTTING
Classification: Not a generator, verified

Date form received by agency: 12/31/1979
Site name: A TO Z APPLIQUE DIE CUTTING
Classification: Not a generator, verified

Violation Status: No violations found

FINDS:

Registry ID: 110004334177

**A TO Z APPLIQUE DIE CUTTING (Continued)** **1000327348**

Environmental Interest/Information System

RCRAInfo is a national information system that supports the Resource Conservation and Recovery Act (RCRA) program through the tracking of events and activities related to facilities that generate, transport, and treat, store, or dispose of hazardous waste. RCRAInfo allows RCRA program staff to track the notification, permit, compliance, and corrective action activities required under RCRA.

Click this hyperlink while viewing on your computer to access additional FINDS: detail in the EDR Site Report.

ECHO:

| | |
|---|---|
| Envid: | 1000327348 |
| Registry ID: | 110004334177 |
| DFR URL: | http://echo.epa.gov/detailed-facility-report?fid=110004334177 |

---

**K78** **WHITE AVE - BLDG 114** **NY Spills** **S102146912**
**NE** **WHITE AVE - BLDG 114** **N/A**
**< 1/8** **BROOKLYN, NY**
**0.097 mi.**
**514 ft.** **Site 1 of 6 in cluster K**

**Relative:**
**Lower**

**Actual:**
**17 ft.**

SPILLS:

| | |
|---|---|
| Spill Number/Closed Date: | 9306347 / 1993-08-24 |
| Facility ID: | 9306347 |
| Facility Type: | ER |
| DER Facility ID: | 86185 |
| Site ID: | 96649 |
| DEC Region: | 2 |
| Spill Cause: | Unknown |
| Spill Class: | C3 |
| SWIS: | 2401 |
| Spill Date: | 1993-08-24 |
| Investigator: | CAMMISA |
| Referred To: | Not reported |
| Reported to Dept: | 1993-08-24 |
| CID: | Not reported |
| Water Affected: | Not reported |
| Spill Source: | Institutional, Educational, Gov., Other |
| Spill Notifier: | Responsible Party |
| Cleanup Ceased: | 1993-08-24 |
| Cleanup Meets Std: | True |
| Last Inspection: | Not reported |
| Recommended Penalty: | False |
| UST Trust: | False |
| Remediation Phase: | 0 |
| Date Entered In Computer: | 1993-08-24 |
| Spill Record Last Update: | 2004-09-30 |
| Spiller Name: | Not reported |
| Spiller Company: | US ARMY SITE |
| Spiller Address: | Not reported |
| Spiller Company: | 001 |
| Contact Name: | Not reported |
| DEC Memo: | "" |
| Remarks: | "FOOT LONG THERMONITORS DROPPED - IN BLDG AND CONTAINED IN ROOMS ON SITE FLOOR - TO HIRE CONTRACTOR FOR CLEAN UP." |

**WHITE AVE - BLDG 114 (Continued)** **S102146912**

All Materials:

| | |
|---|---|
| Site ID: | 96649 |
| Operable Unit ID: | 987638 |
| Operable Unit: | 01 |
| Material ID: | 396222 |
| Material Code: | 0031A |
| Material Name: | mercury |
| Case No.: | 07439976 |
| Material FA: | Hazardous Material |
| Quantity: | .00 |
| Units: | Not reported |
| Recovered: | .00 |
| Oxygenate: | Not reported |

---

**I79 South < 1/8 0.101 mi. 533 ft.** **MANHOLE 9116** **NY Spills** **S104787967**
**205 VARET STREET IN FRONT** **N/A**
**BROOKLYN, NY**

**Site 4 of 8 in cluster I**

**Relative: Higher**

**Actual: 24 ft.**

SPILLS:

| | |
|---|---|
| Spill Number/Closed Date: | 0005330 / 2001-11-13 |
| Facility ID: | 0005330 |
| Facility Type: | ER |
| DER Facility ID: | 59772 |
| Site ID: | 61376 |
| DEC Region: | 2 |
| Spill Cause: | Unknown |
| Spill Class: | C4 |
| SWIS: | 2401 |
| Spill Date: | 2000-08-03 |
| Investigator: | JHOCONNE |
| Referred To: | Not reported |
| Reported to Dept: | 2000-08-03 |
| CID: | 282 |
| Water Affected: | Not reported |
| Spill Source: | Unknown |
| Spill Notifier: | Affected Persons |
| Cleanup Ceased: | Not reported |
| Cleanup Meets Std: | False |
| Last Inspection: | Not reported |
| Recommended Penalty: | False |
| UST Trust: | False |
| Remediation Phase: | 0 |
| Date Entered In Computer: | 2000-08-03 |
| Spill Record Last Update: | 2001-11-13 |
| Spiller Name: | Not reported |
| Spiller Company: | UNKNOWN |
| Spiller Address: | Not reported |
| Spiller Company: | 001 |
| Contact Name: | TED ROBICHAUD |
| DEC Memo: | "Prior to Sept, 2004 data translation this spill Lead_DEC Field was O'CONNELL " |
| Remarks: | "THEY HAVE A SPILL IN THIER MANHOLE OF 1 QUART SITTING ON TOP OF 50 GALLONS OF WATER.NO SEWERS OR WATERWAYS A SAMPLE HAS BEEN TAKEN AND CLEANUP PENDING RESULTS." |

**MANHOLE 9116 (Continued)** **S104787967**

All Materials:

| | |
|---|---|
| Site ID: | 61376 |
| Operable Unit ID: | 826379 |
| Operable Unit: | 01 |
| Material ID: | 550060 |
| Material Code: | 9999 |
| Material Name: | other - |
| Case No.: | Not reported |
| Material FA: | Other |
| Quantity: | 1.00 |
| Units: | G |
| Recovered: | .00 |
| Oxygenate: | Not reported |

---

**E80** **CON EDISON SERVICE BOX: 13320** **RCRA NonGen / NLR** **1016455240**
**NW** **252 BOERUM ST** **FINDS** **NYP004346821**
**< 1/8** **BROOKLYN, NY 11206** **ECHO**
**0.101 mi.** **NY MANIFEST**
**533 ft.** **Site 8 of 9 in cluster E**

**Relative:**
**Higher**

**Actual:**
**18 ft.**

RCRA NonGen / NLR:

| | |
|---|---|
| Date form received by agency: | 09/16/2013 |
| Facility name: | CON EDISON SERVICE BOX: 13320 |
| Facility address: | 252 BOERUM ST<br>BROOKLYN, NY 11221 |
| EPA ID: | NYP004346821 |
| Mailing address: | VING PL, 15TH FL NE<br>NEW YORK, NY 10003 |
| Contact: | THOMAS TEELING |
| Contact address: | Not reported<br>Not reported |
| Contact country: | Not reported |
| Contact telephone: | 212-460-3770 |
| Contact email: | Not reported |
| EPA Region: | 02 |
| Classification: | Non-Generator |
| Description: | Handler: Non-Generators do not presently generate hazardous waste |

Handler Activities Summary:

| | |
|---|---|
| U.S. importer of hazardous waste: | No |
| Mixed waste (haz. and radioactive): | No |
| Recycler of hazardous waste: | No |
| Transporter of hazardous waste: | No |
| Treater, storer or disposer of HW: | No |
| Underground injection activity: | No |
| On-site burner exemption: | No |
| Furnace exemption: | No |
| Used oil fuel burner: | No |
| Used oil processor: | No |
| User oil refiner: | No |
| Used oil fuel marketer to burner: | No |
| Used oil Specification marketer: | No |
| Used oil transfer facility: | No |
| Used oil transporter: | No |

**CON EDISON SERVICE BOX: 13320 (Continued)** **1016455240**

Historical Generators:
Date form received by agency: 08/16/2013
Site name: CON EDISON SERVICE BOX: 13320
Classification: Conditionally Exempt Small Quantity Generator

Violation Status: No violations found

FINDS:

Registry ID: 110056499908

Environmental Interest/Information System
RCRAInfo is a national information system that supports the Resource Conservation and Recovery Act (RCRA) program through the tracking of events and activities related to facilities that generate, transport, and treat, store, or dispose of hazardous waste. RCRAInfo allows RCRA program staff to track the notification, permit, compliance, and corrective action activities required under RCRA.

Click this hyperlink while viewing on your computer to access additional FINDS: detail in the EDR Site Report.

ECHO:
Envid: 1016455240
Registry ID: 110056499908
DFR URL: http://echo.epa.gov/detailed-facility-report?fid=110056499908

NY MANIFEST:
Country: USA
EPA ID: NYP004346821
Facility Status: Not reported
Location Address 1: 252 BOREUM ST
Code: BP
Location Address 2: SB 13320
Total Tanks: Not reported
Location City: BROOKLYN
Location State: NY
Location Zip: Not reported
Location Zip 4: Not reported

NY MANIFEST:
EPAID: NYP004346821
Mailing Name: CON EDISON
Mailing Contact: CON EDISON
Mailing Address 1: 4 IRVING PL 15TH FL
Mailing Address 2: Not reported
Mailing City: NEW YORK
Mailing State: NY
Mailing Zip: 10003
Mailing Zip 4: Not reported
Mailing Country: USA
Mailing Phone: 2124603770

NY MANIFEST:
Document ID: Not reported

**CON EDISON SERVICE BOX: 13320 (Continued)** **1016455240**

| | |
|---|---|
| Manifest Status: | Not reported |
| seq: | Not reported |
| Year: | 2013 |
| Trans1 State ID: | NJD003812047 |
| Trans2 State ID: | Not reported |
| Generator Ship Date: | 08/16/2013 |
| Trans1 Recv Date: | 08/16/2013 |
| Trans2 Recv Date: | Not reported |
| TSD Site Recv Date: | 08/21/2013 |
| Part A Recv Date: | Not reported |
| Part B Recv Date: | Not reported |
| Generator EPA ID: | NYP004346821 |
| Trans1 EPA ID: | Not reported |
| Trans2 EPA ID: | Not reported |
| TSDF ID 1: | NJD991291105 |
| TSDF ID 2: | Not reported |
| Manifest Tracking Number: | 002219494GBF |
| Import Indicator: | N |
| Export Indicator: | N |
| Discr Quantity Indicator: | N |
| Discr Type Indicator: | N |
| Discr Residue Indicator: | N |
| Discr Partial Reject Indicator: | N |
| Discr Full Reject Indicator: | N |
| Manifest Ref Number: | Not reported |
| Alt Facility RCRA ID: | Not reported |
| Alt Facility Sign Date: | Not reported |
| MGMT Method Type Code: | H110 |
| Waste Code: | Not reported |
| Waste Code: | Not reported |
| Waste Code: | Not reported |
| Waste Code: | Not reported |
| Waste Code: | Not reported |
| Waste Code: | Not reported |
| Quantity: | 70 |
| Units: | G - Gallons (liquids only)* (8.3 pounds) |
| Number of Containers: | 1 |
| Container Type: | TT - Cargo tank, tank trucks |
| Handling Method: | T Chemical, physical, or biological treatment. |
| Specific Gravity: | 1 |
| Waste Code: | D008 |
| Waste Code 1_2: | Not reported |
| Waste Code 1_3: | Not reported |
| Waste Code 1_4: | Not reported |
| Waste Code 1_5: | Not reported |
| Waste Code 1_6: | Not reported |

Click this hyperlink while viewing on your computer to access
-1 additional NY MANIFEST: record(s) in the EDR Site Report.

**E81 NW < 1/8 0.101 mi. 533 ft.** | **CON EDISON SERVICE BOX: 13320**
**252 BOERUM ST**
**BROOKLYN, NY 11206** | **RCRA NonGen / NLR**
**NY MANIFEST** | **1016965166**
**NYP004380606**

**Site 9 of 9 in cluster E**

**Relative: Higher**

**Actual: 18 ft.**

RCRA NonGen / NLR:

| | |
|---|---|
| Date form received by agency: | 11/25/2013 |
| Facility name: | CON EDISON SERVICE BOX: 13320 |
| Facility address: | 252 BOERUM ST<br>BROOKLYN, NY 11206 |
| EPA ID: | NYP004380606 |
| Mailing address: | IRVING PL, 15TH FL NE<br>NEW YORK, NY 10003 |
| Contact: | THOMAS TEELING |
| Contact address: | Not reported<br>Not reported |
| Contact country: | Not reported |
| Contact telephone: | 212-460-3770 |
| Contact email: | Not reported |
| EPA Region: | 02 |
| Classification: | Non-Generator |
| Description: | Handler: Non-Generators do not presently generate hazardous waste |

Handler Activities Summary:

| | |
|---|---|
| U.S. importer of hazardous waste: | No |
| Mixed waste (haz. and radioactive): | No |
| Recycler of hazardous waste: | No |
| Transporter of hazardous waste: | No |
| Treater, storer or disposer of HW: | No |
| Underground injection activity: | No |
| On-site burner exemption: | No |
| Furnace exemption: | No |
| Used oil fuel burner: | No |
| Used oil processor: | No |
| User oil refiner: | No |
| Used oil fuel marketer to burner: | No |
| Used oil Specification marketer: | No |
| Used oil transfer facility: | No |
| Used oil transporter: | No |

Historical Generators:

| | |
|---|---|
| Date form received by agency: | 10/25/2013 |
| Site name: | CON EDISON SERVICE BOX: 13320 |
| Classification: | Conditionally Exempt Small Quantity Generator |
| Violation Status: | No violations found |

NY MANIFEST:

| | |
|---|---|
| Country: | USA |
| EPA ID: | NYP004380606 |
| Facility Status: | Not reported |
| Location Address 1: | 252 BOERUM |
| Code: | BP |
| Location Address 2: | SB 13320 |
| Total Tanks: | Not reported |
| Location City: | BROOKLYN |
| Location State: | NY |
| Location Zip: | 11206 |

**CON EDISON SERVICE BOX: 13320 (Continued)** **1016965166**

Location Zip 4: Not reported

NY MANIFEST:

| | |
|---|---|
| EPAID: | NYP004380606 |
| Mailing Name: | CONSOLIDATED EDISON |
| Mailing Contact: | TEELING |
| Mailing Address 1: | 4 IRVING PLACE 15TH FLOOR |
| Mailing Address 2: | Not reported |
| Mailing City: | NEW YORK |
| Mailing State: | NY |
| Mailing Zip: | 10003 |
| Mailing Zip 4: | Not reported |
| Mailing Country: | USA |
| Mailing Phone: | 2124603770 |

NY MANIFEST:

| | |
|---|---|
| Document ID: | Not reported |
| Manifest Status: | Not reported |
| seq: | Not reported |
| Year: | 2013 |
| Trans1 State ID: | NJD003812047 |
| Trans2 State ID: | Not reported |
| Generator Ship Date: | 10/25/2013 |
| Trans1 Recv Date: | 10/25/2013 |
| Trans2 Recv Date: | Not reported |
| TSD Site Recv Date: | 10/25/2013 |
| Part A Recv Date: | Not reported |
| Part B Recv Date: | Not reported |
| Generator EPA ID: | NYP004380606 |
| Trans1 EPA ID: | Not reported |
| Trans2 EPA ID: | Not reported |
| TSDF ID 1: | NJD991291105 |
| TSDF ID 2: | Not reported |
| Manifest Tracking Number: | 002237388GBF |
| Import Indicator: | N |
| Export Indicator: | N |
| Discr Quantity Indicator: | N |
| Discr Type Indicator: | N |
| Discr Residue Indicator: | N |
| Discr Partial Reject Indicator: | N |
| Discr Full Reject Indicator: | N |
| Manifest Ref Number: | Not reported |
| Alt Facility RCRA ID: | Not reported |
| Alt Facility Sign Date: | Not reported |
| MGMT Method Type Code: | H110 |
| Waste Code: | Not reported |
| Waste Code: | Not reported |
| Waste Code: | Not reported |
| Waste Code: | Not reported |
| Waste Code: | Not reported |
| Waste Code: | Not reported |
| Quantity: | 60 |
| Units: | G - Gallons (liquids only)* (8.3 pounds) |
| Number of Containers: | 1 |
| Container Type: | TT - Cargo tank, tank trucks |
| Handling Method: | T Chemical, physical, or biological treatment. |
| Specific Gravity: | 1 |

**CON EDISON SERVICE BOX: 13320 (Continued)** **1016965166**

| | |
|---|---|
| Waste Code: | D008 |
| Waste Code 1_2: | Not reported |
| Waste Code 1_3: | Not reported |
| Waste Code 1_4: | Not reported |
| Waste Code 1_5: | Not reported |
| Waste Code 1_6: | Not reported |

Click this hyperlink while viewing on your computer to access
-1 additional NY MANIFEST: record(s) in the EDR Site Report.

---

**F82** **BELL ATLANTIC-NY** **NY MANIFEST** **S109064499**
**North** **BOERUM ST & WHITE MANHOLE** **N/A**
**< 1/8** **BROOKLYN, NY**
**0.102 mi.**
**537 ft.** **Site 5 of 9 in cluster F**

**Relative:**
**Lower**

**Actual:**
**17 ft.**

NY MANIFEST:

| | |
|---|---|
| Country: | USA |
| EPA ID: | NYP000942144 |
| Facility Status: | Not reported |
| Location Address 1: | BOERUM ST & WHITE MANHOLE |
| Code: | BP |
| Location Address 2: | Not reported |
| Total Tanks: | Not reported |
| Location City: | BROOKLYN |
| Location State: | NY |
| Location Zip: | Not reported |
| Location Zip 4: | Not reported |

NY MANIFEST:

| | |
|---|---|
| EPAID: | NYP000942144 |
| Mailing Name: | BELL ATLANTIC-NY |
| Mailing Contact: | Not reported |
| Mailing Address 1: | Not reported |
| Mailing Address 2: | Not reported |
| Mailing City: | Not reported |
| Mailing State: | Not reported |
| Mailing Zip: | Not reported |
| Mailing Zip 4: | Not reported |
| Mailing Country: | Not reported |
| Mailing Phone: | Not reported |

Click this hyperlink while viewing on your computer to access
-1 additional NY MANIFEST: record(s) in the EDR Site Report.

**F83** **CON EDISON - MANHOLE 276** **RCRA-LQG** **1014396326**
**North** **BOERUM ST & WHITE ST** **NJ MANIFEST** **NYP004185872**
**< 1/8** **BROOKLYN, NY 11206** **NY MANIFEST**
**0.102 mi.**
**540 ft.** **Site 6 of 9 in cluster F**

**Relative:**
**Lower**

**Actual:**
**17 ft.**

RCRA-LQG:

| | |
|---|---|
| Date form received by agency: | 03/23/2010 |
| Facility name: | CON EDISON - MANHOLE 276 |
| Facility address: | BOERUM ST & WHITE ST<br>BROOKLYN, NY 11206 |
| EPA ID: | NYP004185872 |
| Mailing address: | 4 IRVING PLACE<br>NEW YORK, NY 10003 |
| Contact: | FRANKLYN MURRAY |
| Contact address: | Not reported<br>Not reported |
| Contact country: | Not reported |
| Contact telephone: | 212-460-2808 |
| Contact email: | MURRAYFR@CONED.COM |
| EPA Region: | 02 |
| Classification: | Large Quantity Generator |
| Description: | Handler: generates 1,000 kg or more of hazardous waste during any calendar month; or generates more than 1 kg of acutely hazardous waste during any calendar month; or generates more than 100 kg of any residue or contaminated soil, waste or other debris resulting from the cleanup of a spill, into or on any land or water, of acutely hazardous waste during any calendar month; or generates 1 kg or less of acutely hazardous waste during any calendar month, and accumulates more than 1 kg of acutely hazardous waste at any time; or generates 100 kg or less of any residue or contaminated soil, waste or other debris resulting from the cleanup of a spill, into or on any land or water, of acutely hazardous waste during any calendar month, and accumulates more than 100 kg of that material at any time |

Owner/Operator Summary:

| | |
|---|---|
| Owner/operator name: | CONSOLIDATED EDISON COMPANY OF NY, INC. |
| Owner/operator address: | 4 IRVING PLACE<br>NEW YORK, NY 10003 |
| Owner/operator country: | US |
| Owner/operator telephone: | Not reported |
| Owner/operator email: | Not reported |
| Owner/operator fax: | Not reported |
| Owner/operator extension: | Not reported |
| Legal status: | Private |
| Owner/Operator Type: | Operator |
| Owner/Op start date: | 07/23/2009 |
| Owner/Op end date: | Not reported |

| | |
|---|---|
| Owner/operator name: | CONSOLIDATED EDISON COMPANY OF NY, INC. |
| Owner/operator address: | 4 IRVING PLACE<br>NEW YORK, NY 10003 |
| Owner/operator country: | US |
| Owner/operator telephone: | Not reported |
| Owner/operator email: | Not reported |
| Owner/operator fax: | Not reported |
| Owner/operator extension: | Not reported |
| Legal status: | Private |
| Owner/Operator Type: | Owner |

**CON EDISON - MANHOLE 276 (Continued)** **1014396326**

Owner/Op start date: 07/23/2009
Owner/Op end date: Not reported

Handler Activities Summary:
U.S. importer of hazardous waste: No
Mixed waste (haz. and radioactive): No
Recycler of hazardous waste: No
Transporter of hazardous waste: No
Treater, storer or disposer of HW: No
Underground injection activity: No
On-site burner exemption: No
Furnace exemption: No
Used oil fuel burner: No
Used oil processor: No
User oil refiner: No
Used oil fuel marketer to burner: No
Used oil Specification marketer: No
Used oil transfer facility: No
Used oil transporter: No

. Waste code: D008
. Waste name: LEAD

Historical Generators:
Date form received by agency: 07/23/2009
Site name: CON EDISON
Classification: Conditionally Exempt Small Quantity Generator

Violation Status: No violations found

NJ MANIFEST:
EPA Id: NYP004185872
Mail Address: 4 IRVING PLACE
Mail City/State/Zip: NEW YORK, NY 10003
Facility Phone: Not reported
Emergency Phone: Not reported
Contact: FRANKLYN MURRAY
Comments: Not reported
SIC Code: Not reported
County: NY047
Municipal: Not reported
Previous EPA Id: Not reported
Gen Flag: Not reported
Trans Flag: Not reported
TSDF Flag: Not reported
Name Change: Not reported
Date Change: Not reported

Manifest:
Manifest Number: 000894789GBF
EPA ID: NYP004185872
Date Shipped: 08/03/2009
TSDF EPA ID: NJD991291105
Transporter EPA ID: NJD003812047
Transporter 2 EPA ID: Not reported
Transporter 3 EPA ID: Not reported
Transporter 4 EPA ID: Not reported

**CON EDISON - MANHOLE 276 (Continued)** **1014396326**

| | |
|---|---|
| Transporter 5 EPA ID: | Not reported |
| Transporter 6 EPA ID: | Not reported |
| Transporter 7 EPA ID: | Not reported |
| Transporter 8 EPA ID: | Not reported |
| Transporter 9 EPA ID: | Not reported |
| Transporter 10 EPA ID: | Not reported |
| Date Trans1 Transported Waste: | 08/03/2009 |
| Date Trans2 Transported Waste: | Not reported |
| Date Trans3 Transported Waste: | Not reported |
| Date Trans4 Transported Waste: | Not reported |
| Date Trans5 Transported Waste: | Not reported |
| Date Trans6 Transported Waste: | Not reported |
| Date Trans7 Transported Waste: | Not reported |
| Date Trans8 Transported Waste: | Not reported |
| Date Trans9 Transported Waste: | Not reported |
| Date Trans10 Transported Waste: | Not reported |
| Date TSDF Received Waste: | 08/03/2009 |
| TSDF EPA Facility Name: | Not reported |
| QTY Units: | Not reported |
| Transporter SEQ ID: | Not reported |
| Transporter-1 Date: | Not reported |
| Waste SEQ ID: | Not reported |
| Waste Type Code 2: | Not reported |
| Waste Type Code 3: | Not reported |
| Waste Type Code 4: | Not reported |
| Waste Type Code 5: | Not reported |
| Waste Type Code 6: | Not reported |
| Date Accepted: | Not reported |
| Manifest Discrepancy Type: | Not reported |
| Data Entry Number: | Not reported |
| Was Load Rejected: | NEW YORK, NY 10003 |
| Reason Load Was Rejected: | Not reported |

Waste:

| | |
|---|---|
| Manifest Year: | Not reported |
| Waste Code: | D008 |
| Hand Code: | H111 |
| Quantity: | 400 G |

NY MANIFEST:

| | |
|---|---|
| Country: | USA |
| EPA ID: | NYP004185872 |
| Facility Status: | Not reported |
| Location Address 1: | BOERUM ST & WHITE ST |
| Code: | BP |
| Location Address 2: | Not reported |
| Total Tanks: | Not reported |
| Location City: | BROOKLYN |
| Location State: | NY |
| Location Zip: | 11206 |
| Location Zip 4: | Not reported |

NY MANIFEST:

| | |
|---|---|
| EPAID: | NYP004185872 |
| Mailing Name: | CONSOLIDATED EDISON |

**CON EDISON - MANHOLE 276 (Continued)** **1014396326**

| | |
|---|---|
| Mailing Contact: | FRANKLYN MURRAY |
| Mailing Address 1: | 4 IRVING PLACE RM 828 |
| Mailing Address 2: | Not reported |
| Mailing City: | NEW YORK |
| Mailing State: | NY |
| Mailing Zip: | 10003 |
| Mailing Zip 4: | Not reported |
| Mailing Country: | USA |
| Mailing Phone: | 2124602808 |

NY MANIFEST:

| | |
|---|---|
| Document ID: | Not reported |
| Manifest Status: | Not reported |
| seq: | Not reported |
| Year: | 2009 |
| Trans1 State ID: | NJD003812047 |
| Trans2 State ID: | Not reported |
| Generator Ship Date: | 08/03/2009 |
| Trans1 Recv Date: | 08/03/2009 |
| Trans2 Recv Date: | Not reported |
| TSD Site Recv Date: | 08/03/2009 |
| Part A Recv Date: | Not reported |
| Part B Recv Date: | Not reported |
| Generator EPA ID: | NYP004185872 |
| Trans1 EPA ID: | Not reported |
| Trans2 EPA ID: | Not reported |
| TSDF ID 1: | NJD991291105 |
| TSDF ID 2: | Not reported |
| Manifest Tracking Number: | 000894789GBF |
| Import Indicator: | N |
| Export Indicator: | N |
| Discr Quantity Indicator: | N |
| Discr Type Indicator: | N |
| Discr Residue Indicator: | N |
| Discr Partial Reject Indicator: | N |
| Discr Full Reject Indicator: | N |
| Manifest Ref Number: | Not reported |
| Alt Facility RCRA ID: | Not reported |
| Alt Facility Sign Date: | Not reported |
| MGMT Method Type Code: | H111 |
| Waste Code: | Not reported |
| Waste Code: | Not reported |
| Waste Code: | Not reported |
| Waste Code: | Not reported |
| Waste Code: | Not reported |
| Waste Code: | Not reported |
| Quantity: | 400.0 |
| Units: | G - Gallons (liquids only)* (8.3 pounds) |
| Number of Containers: | 1.0 |
| Container Type: | TT - Cargo tank, tank trucks |
| Handling Method: | T Chemical, physical, or biological treatment. |
| Specific Gravity: | 1.0 |
| Waste Code: | D008 |
| Waste Code 1_2: | Not reported |
| Waste Code 1_3: | Not reported |
| Waste Code 1_4: | Not reported |
| Waste Code 1_5: | Not reported |

**CON EDISON - MANHOLE 276 (Continued)** **1014396326**

Waste Code 1_6: Not reported

Click this hyperlink while viewing on your computer to access
-1 additional NY MANIFEST: record(s) in the EDR Site Report.

---

**G84** **250 BOERUM STREET** **NY Spills** **S107417083**
**NW** **250 BOERUM STREET** **N/A**
**< 1/8** **BROOKLYN, NY**
**0.103 mi.**
**546 ft.** **Site 5 of 8 in cluster G**

**Relative:**
**Lower**

**Actual:**
**17 ft.**

SPILLS:

| | |
|---|---|
| Spill Number/Closed Date: | 0508907 / 2005-10-26 |
| Facility ID: | 0508907 |
| Facility Type: | ER |
| DER Facility ID: | 304603 |
| Site ID: | 354599 |
| DEC Region: | 2 |
| Spill Cause: | Unknown |
| Spill Class: | C4 |
| SWIS: | 2401 |
| Spill Date: | 2005-10-25 |
| Investigator: | SMSANGES |
| Referred To: | Not reported |
| Reported to Dept: | 2005-10-25 |
| CID: | 64 |
| Water Affected: | Not reported |
| Spill Source: | Private Dwelling |
| Spill Notifier: | Local Agency |
| Cleanup Ceased: | Not reported |
| Cleanup Meets Std: | False |
| Last Inspection: | Not reported |
| Recommended Penalty: | False |
| UST Trust: | Not reported |
| Remediation Phase: | 0 |
| Date Entered In Computer: | 2005-10-25 |
| Spill Record Last Update: | 2009-10-23 |
| Spiller Name: | MAITE JIMENEZ |
| Spiller Company: | Not reported |
| Spiller Address: | 250 BOERUM STREET |
| Spiller Company: | 001 |
| Contact Name: | MAITE JIMENEZ |
| DEC Memo: | "minor spill - confirmed cleanup with Petro" |
| Remarks: | "tank got a leak and less than 1 gallon spilled on ground. Spill is being cleaned up by company now. The remainder of the fuel oil is being caught in buckets." |

All Materials:

| | |
|---|---|
| Site ID: | 354599 |
| Operable Unit ID: | 1111996 |
| Operable Unit: | 01 |
| Material ID: | 2102041 |
| Material Code: | 0001A |
| Material Name: | #2 fuel oil |
| Case No.: | Not reported |
| Material FA: | Petroleum |
| Quantity: | .00 |

**250 BOERUM STREET (Continued)** **S107417083**

| | |
|---|---|
| Units: | G |
| Recovered: | .00 |
| Oxygenate: | Not reported |

---

**J85 ENE < 1/8 0.104 mi. 547 ft.** **A M KNITWEAR CORP 315 SEIGEL ST BROOKLYN, NY 11206** **NY AST** **U003383547 N/A**

**Site 3 of 7 in cluster J**

**Relative: Lower**

**Actual: 17 ft.**

AST:

| | |
|---|---|
| Region: | STATE |
| DEC Region: | 2 |
| Site Status: | Inactive |
| Facility Id: | 2-047430 |
| Program Type: | PBS |
| UTM X: | 590112.38683 |
| UTM Y: | 4506588.38044 |
| Expiration Date: | N/A |
| Site Type: | Unknown |

Affiliation Records:

| | |
|---|---|
| Site Id: | 745 |
| Affiliation Type: | Facility Owner |
| Company Name: | A M KNITWEAR CORP |
| Contact Type: | Not reported |
| Contact Name: | Not reported |
| Address1: | 315 SEIGEL ST |
| Address2: | Not reported |
| City: | BROOKLYN |
| State: | NY |
| Zip Code: | 11206 |
| Country Code: | 001 |
| Phone: | (718) 497-4903 |
| EMail: | Not reported |
| Fax Number: | Not reported |
| Modified By: | TRANSLAT |
| Date Last Modified: | 2004-03-04 |

| | |
|---|---|
| Site Id: | 745 |
| Affiliation Type: | Mail Contact |
| Company Name: | A M KNITWEAR CORP |
| Contact Type: | Not reported |
| Contact Name: | Not reported |
| Address1: | 315 SEIGEL ST |
| Address2: | Not reported |
| City: | BROOKLYN |
| State: | NY |
| Zip Code: | 11206 |
| Country Code: | 001 |
| Phone: | (718) 497-4903 |
| EMail: | Not reported |
| Fax Number: | Not reported |
| Modified By: | TRANSLAT |
| Date Last Modified: | 2004-03-04 |

| | |
|---|---|
| Site Id: | 745 |

**A M KNITWEAR CORP (Continued)** **U003383547**

| | |
|---|---|
| Affiliation Type: | Facility Operator |
| Company Name: | A M KNITWEAR CORP |
| Contact Type: | Not reported |
| Contact Name: | A M KNITWEAR CORP |
| Address1: | Not reported |
| Address2: | Not reported |
| City: | Not reported |
| State: | NN |
| Zip Code: | Not reported |
| Country Code: | 001 |
| Phone: | (718) 497-4903 |
| EMail: | Not reported |
| Fax Number: | Not reported |
| Modified By: | TRANSLAT |
| Date Last Modified: | 2004-03-04 |

| | |
|---|---|
| Site Id: | 745 |
| Affiliation Type: | Emergency Contact |
| Company Name: | A M KNITWEAR CORP |
| Contact Type: | Not reported |
| Contact Name: | MORRIS GUTTMAN |
| Address1: | Not reported |
| Address2: | Not reported |
| City: | Not reported |
| State: | NN |
| Zip Code: | Not reported |
| Country Code: | 001 |
| Phone: | (718) 945-0052 |
| EMail: | Not reported |
| Fax Number: | Not reported |
| Modified By: | TRANSLAT |
| Date Last Modified: | 2004-03-04 |

Tank Info:

| | |
|---|---|
| Tank Number: | 001 |
| Tank Id: | 1663 |
| Material Code: | 0001 |
| Common Name of Substance: | #2 Fuel Oil (On-Site Consumption) |

Equipment Records:

G03 - Tank Secondary Containment - Vault (w/o access)
L09 - Piping Leak Detection - Exempt Suction Piping
J02 - Dispenser - Suction Dispenser
I04 - Overfill - Product Level Gauge (A/G)
A00 - Tank Internal Protection - None
B00 - Tank External Protection - None
C00 - Pipe Location - No Piping
D02 - Pipe Type - Galvanized Steel
F00 - Pipe External Protection - None
H99 - Tank Leak Detection - Other

| | |
|---|---|
| Tank Location: | 1 |
| Tank Type: | Steel/Carbon Steel/Iron |
| Tank Status: | Tank Converted to Non-Regulated Use |
| Pipe Model: | Not reported |
| Install Date: | Not reported |

**A M KNITWEAR CORP (Continued)** **U003383547**

| | |
|---|---|
| Capacity Gallons: | 5000 |
| Tightness Test Method: | NN |
| Date Test: | Not reported |
| Next Test Date: | Not reported |
| Date Tank Closed: | Not reported |
| Register: | True |
| Modified By: | JMKRIMGO |
| Last Modified: | 04/14/2017 |
| Material Name: | #2 fuel oil (on-site consumption) |

---

**K86** **UNITED TRANSIT MIX INC** **NY LTANKS** **S105999327**
**NNE** **318 BOERUM ST** **NY SPDES** **N/A**
**< 1/8** **BROOKLYN, NY 11237**
**0.104 mi.**
**549 ft.** **Site 2 of 6 in cluster K**

**Relative:**
**Lower**

**Actual:**
**17 ft.**

LTANKS:

| | |
|---|---|
| Spill Number/Closed Date: | 0303441 / 2004-04-23 |
| Facility ID: | 0303441 |
| Site ID: | 142932 |
| Spill Date: | 2003-07-02 |
| Spill Cause: | Tank Failure |
| Spill Source: | Commercial/Industrial |
| Spill Class: | B3 |
| Cleanup Ceased: | Not reported |
| SWIS: | 2401 |
| Investigator: | CESAWYER |
| Referred To: | Not reported |
| Reported to Dept: | 2003-07-02 |
| CID: | 257 |
| Water Affected: | Not reported |
| Spill Notifier: | Other |
| Last Inspection: | Not reported |
| Recommended Penalty: | False |
| Meets Standard: | False |
| UST Involvement: | False |
| Remediation Phase: | 0 |
| Date Entered In Computer: | 2003-07-02 |
| Spill Record Last Update: | 2004-04-23 |
| Spiller Name: | Not reported |
| Spiller Company: | Not reported |
| Spiller Address: | 318 BOERUM ST |
| Spiller County: | 001 |
| Spiller Contact: | ANTHONY PARRA |
| Spiller Phone: | (718) 388-7287 |
| Spiller Extention: | Not reported |
| DEC Region: | 2 |
| DER Facility ID: | 121944 |
| DEC Memo: | "Prior to Sept, 2004 data translation this spill Lead_DEC Field was SAWYER Zhao made a site visit and found contaminated soil Sangesland sent out a contaminated soil letter to: ADM Realty Corp. 18 Oxford Rd East Rockaway, NY 11518 Attn: Anthony Mastronardi 8/28/03 1100 Hrs - Sawyer - Met Patricia Badding of Environmental Management services (908)604-2291, Tony Mastonardi the property owner and ATS Environmental the driller at the site to take samples. There were 5 samples taken from the south and west sides of the tank. 9/17/03 1111 Hrs - Sawyer - I received the partial results showing slightly elevated levels of some benzos and chrysene in soil borings 4 and 5. |

**UNITED TRANSIT MIX INC (Continued)** **S105999327**

| | |
|---|---|
| | 11/01/03 - Sawyer - Received report of findings by Patty of Environmental Management, Inc. This report contained disposal documentation and PBS registration. I was told by another inspector that some fill of NYC has elevated semi volatiles and this should not be a problem. Closed.h " |
| Remarks: | "caller says there is no permits and that oil is in the soil while digging is going on and nothing being done about clean up" |

All Materials:

| | |
|---|---|
| Site ID: | 142932 |
| Operable Unit ID: | 870547 |
| Operable Unit: | 01 |
| Material ID: | 504308 |
| Material Code: | 0066A |
| Material Name: | unknown petroleum |
| Case No.: | Not reported |
| Material FA: | Petroleum |
| Quantity: | .00 |
| Units: | G |
| Recovered: | .00 |
| Oxygenate: | Not reported |

SPDES:

| | |
|---|---|
| Permit Number: | NYR00D872 |
| State-Region: | 02 |
| Expiration Date: | 09/30/2017 |
| Current Major Minor Status: | Minor |
| Primary Facility SIC Code: | 3273 |
| State Water Body Name: | OWLS HEAD STP - UPPER BAY |
| Limit Set Status Flag: | Active |
| Total Actual Average Flow(MGD): | Not reported |
| Total App Design Flow(MGD): | Not reported |
| UDF1: | Not reported |
| Lat/Long: | +40.706 / -73.934 |
| DMR Cognizant Official: | Not reported |
| UDF2: | Not reported |
| UDF3: | Not reported |
| FIPS County Code: | NY047 |
| | |
| Non-Gov Permit Affiliation Type Desc: | DMR Mailing Address |
| Non-Gov Permit Org Formal Name: | UNITED TRANSIT MIX INC |
| Non-Gov Permit Street Address: | UNITED TRANSIT MIX INC |
| Non-Gov Permit Supplemental Location: | 318 BOERUM ST |
| Non-Gov Permit City: | BROOKLYN |
| Non-Gov Permit State Code: | NY |
| Non-Gov Permit Zip Code: | 11237 |
| Non-Gov Facility Affiliation Type Desc: | Owner |
| Non-Gov Facility Org Formal Name: | UNITED TRANSIT MIX INC |
| Non-Gov Facility Street Address: | UNITED TRANSIT MIX INC |
| Non-Gov Facility Supplemental Location: | 318 BOERUM ST |
| Non-Gov Facility City: | BROOKLYN |
| Non-Gov Facility State Code: | NY |
| Non-Gov Facility Zip Code: | 11237 |
| State Water Body: | Not reported |

**UNITED TRANSIT MIX INC (Continued)** **S105999327**

| | |
|---|---|
| UDF2: | Not reported |
| UDF3: | Not reported |
| FIPS County Code: | NY047 |
| | |
| Non-Gov Permit Affiliation Type Desc: | Permittee |
| Non-Gov Permit Org Formal Name: | UNITED TRANSIT MIX INC |
| Non-Gov Permit Street Address: | 318 BOERUM ST |
| Non-Gov Permit Supplemental Location: | Not reported |
| Non-Gov Permit City: | BROOKLYN |
| Non-Gov Permit State Code: | NY |
| Non-Gov Permit Zip Code: | 11237 |
| Non-Gov Facility Affiliation Type Desc: | Owner |
| Non-Gov Facility Org Formal Name: | UNITED TRANSIT MIX INC |
| Non-Gov Facility Street Address: | UNITED TRANSIT MIX INC |
| Non-Gov Facility Supplemental Location: | 318 BOERUM ST |
| Non-Gov Facility City: | BROOKLYN |
| Non-Gov Facility State Code: | NY |
| Non-Gov Facility Zip Code: | 11237 |
| State Water Body: | Not reported |
| | |
| UDF2: | Not reported |
| UDF3: | Not reported |
| FIPS County Code: | NY047 |
| | |
| Non-Gov Permit Affiliation Type Desc: | Not reported |
| Non-Gov Permit Org Formal Name: | Not reported |
| Non-Gov Permit Street Address: | Not reported |
| Non-Gov Permit Supplemental Location: | Not reported |
| Non-Gov Permit City: | Not reported |
| Non-Gov Permit State Code: | Not reported |
| Non-Gov Permit Zip Code: | Not reported |
| Non-Gov Facility Affiliation Type Desc: | Owner |
| Non-Gov Facility Org Formal Name: | UNITED TRANSIT MIX INC |
| Non-Gov Facility Street Address: | UNITED TRANSIT MIX INC |
| Non-Gov Facility Supplemental Location: | 318 BOERUM ST |
| Non-Gov Facility City: | BROOKLYN |
| Non-Gov Facility State Code: | NY |
| Non-Gov Facility Zip Code: | 11237 |
| State Water Body: | Not reported |

---

**K87** **ADM REALTY CORP. LLC** **NY UST** **U004045870**
**NNE** **318 BOERUM STREET** **N/A**
**< 1/8** **BROOKLYN, NY 11206**
**0.104 mi.**
**549 ft.** **Site 3 of 6 in cluster K**

**Relative:**
**Lower**

**Actual:**
**17 ft.**

UST:

| | |
|---|---|
| Id/Status: | 2-609103 / Unregulated/Closed |
| Program Type: | PBS |
| Region: | STATE |
| DEC Region: | 2 |
| Expiration Date: | N/A |
| UTM X: | 589952.96815 |
| UTM Y: | 4506749.89297 |
| Site Type: | Trucking/Transportation/Fleet Operation |

Affiliation Records:

| | |
|---|---|
| Site Id: | 30949 |
| Affiliation Type: | Facility Owner |

**ADM REALTY CORP. LLC (Continued)** **U004045870**

| | |
|---|---|
| Company Name: | ANTHONY MASTRONARDI |
| Contact Type: | Not reported |
| Contact Name: | Not reported |
| Address1: | 318 BOERUM ST. |
| Address2: | Not reported |
| City: | BROOKLYN |
| State: | NY |
| Zip Code: | 11206 |
| Country Code: | 001 |
| Phone: | (516) 790-1256 |
| EMail: | Not reported |
| Fax Number: | Not reported |
| Modified By: | TRANSLAT |
| Date Last Modified: | 2004-03-04 |

| | |
|---|---|
| Site Id: | 30949 |
| Affiliation Type: | Mail Contact |
| Company Name: | ANTHONY MASTRONARDI |
| Contact Type: | Not reported |
| Contact Name: | Not reported |
| Address1: | 318 BOERUM STREET |
| Address2: | Not reported |
| City: | BROOKLYN |
| State: | NY |
| Zip Code: | 11206 |
| Country Code: | 001 |
| Phone: | (516) 790-1256 |
| EMail: | Not reported |
| Fax Number: | Not reported |
| Modified By: | TRANSLAT |
| Date Last Modified: | 2004-03-04 |

| | |
|---|---|
| Site Id: | 30949 |
| Affiliation Type: | Facility Operator |
| Company Name: | ADM REALTY CORP. LLC |
| Contact Type: | Not reported |
| Contact Name: | TONY MASTRONARDI |
| Address1: | Not reported |
| Address2: | Not reported |
| City: | Not reported |
| State: | NN |
| Zip Code: | Not reported |
| Country Code: | 001 |
| Phone: | (516) 790-1256 |
| EMail: | Not reported |
| Fax Number: | Not reported |
| Modified By: | TRANSLAT |
| Date Last Modified: | 2004-03-04 |

| | |
|---|---|
| Site Id: | 30949 |
| Affiliation Type: | Emergency Contact |
| Company Name: | ANTHONY MASTRONARDI |
| Contact Type: | Not reported |
| Contact Name: | TONY MASTRONARDI |
| Address1: | Not reported |
| Address2: | Not reported |
| City: | Not reported |

**ADM REALTY CORP. LLC (Continued)** **U004045870**

| | |
|---|---|
| State: | NN |
| Zip Code: | Not reported |
| Country Code: | 001 |
| Phone: | (516) 790-1256 |
| EMail: | Not reported |
| Fax Number: | Not reported |
| Modified By: | TRANSLAT |
| Date Last Modified: | 2004-03-04 |

Tank Info:

| | |
|---|---|
| Tank Number: | 1 |
| Tank ID: | 66441 |
| Tank Status: | Closed - Removed |
| Material Name: | Closed - Removed |
| Capacity Gallons: | 10000 |
| Install Date: | Not reported |
| Date Tank Closed: | 07/16/2008 |
| Registered: | True |
| Tank Location: | Underground |
| Tank Type: | Steel/carbon steel |
| Material Code: | 0001 |
| Common Name of Substance: | #2 Fuel Oil (On-Site Consumption) |
| Tightness Test Method: | - |
| Date Test: | Not reported |
| Next Test Date: | Not reported |
| Pipe Model: | Not reported |
| Modified By: | LXZIELIN |
| Last Modified: | 06/23/2017 |

Equipment Records:

C02 - Pipe Location - Underground/On-ground
G00 - Tank Secondary Containment - None
J02 - Dispenser - Suction Dispenser
D02 - Pipe Type - Galvanized Steel
F00 - Pipe External Protection - None
H00 - Tank Leak Detection - None
I00 - Overfill - None
L09 - Piping Leak Detection - Exempt Suction Piping
A00 - Tank Internal Protection - None
B01 - Tank External Protection - Painted/Asphalt Coating

---

**K88** **UNITED TRANSIT MIX INC** **NY AST** **A100386221**
**NNE** **318 BOERUM STREET** **N/A**
**< 1/8** **BROOKLYN, NY 11206**
**0.104 mi.**
**549 ft.** **Site 4 of 6 in cluster K**

**Relative:**
**Lower**

**Actual:**
**17 ft.**

AST:

| | |
|---|---|
| Region: | STATE |
| DEC Region: | 2 |
| Site Status: | Unregulated/Closed |
| Facility Id: | 2-612184 |
| Program Type: | PBS |
| UTM X: | 589929.98936 |
| UTM Y: | 4506743.51148 |
| Expiration Date: | N/A |

**UNITED TRANSIT MIX INC (Continued)** **A100386221**

Site Type: Other

Affiliation Records:

Site Id: 492044
Affiliation Type: Facility Owner
Company Name: ADM REALTY LLC
Contact Type: PRESIDENT
Contact Name: MASTERONARDI
Address1: 318 BOERUM STREET
Address2: Not reported
City: BROOKLYN
State: NY
Zip Code: 11206
Country Code: 001
Phone: (718) 416-3400
EMail: Not reported
Fax Number: Not reported
Modified By: DAFRANCI
Date Last Modified: 2017-10-27

Site Id: 492044
Affiliation Type: Mail Contact
Company Name: UNITED TRANSIT MIX INC.
Contact Type: Not reported
Contact Name: DANIEL MASTERONARDI
Address1: PO BOX 370647
Address2: Not reported
City: BROOKLYN
State: NY
Zip Code: 11237
Country Code: 001
Phone: (718) 416-3400
EMail: DANNY@UNITEDTRANSITMIX.COM
Fax Number: Not reported
Modified By: DAFRANCI
Date Last Modified: 2017-10-27

Site Id: 492044
Affiliation Type: Facility Operator
Company Name: UNITED TRANSIT MIX INC
Contact Type: Not reported
Contact Name: DANIEL MASTERONARDI
Address1: Not reported
Address2: Not reported
City: Not reported
State: NN
Zip Code: Not reported
Country Code: 001
Phone: (718) 416-3400
EMail: Not reported
Fax Number: Not reported
Modified By: MSBAPTIS
Date Last Modified: 2014-02-27

Site Id: 492044
Affiliation Type: Emergency Contact
Company Name: ADM REALTY LLC
Contact Type: Not reported

**UNITED TRANSIT MIX INC (Continued)** **A100386221**

| | |
|---|---|
| Contact Name: | MASTERONARDI |
| Address1: | Not reported |
| Address2: | Not reported |
| City: | Not reported |
| State: | NN |
| Zip Code: | Not reported |
| Country Code: | 001 |
| Phone: | (718) 416-3400 |
| EMail: | Not reported |
| Fax Number: | Not reported |
| Modified By: | MSBAPTIS |
| Date Last Modified: | 2014-02-27 |

Tank Info:

| | |
|---|---|
| Tank Number: | F-003A |
| Tank Id: | 251221 |

Equipment Records:

D00 - Pipe Type - No Piping
L00 - Piping Leak Detection - None
E00 - Piping Secondary Containment - None
H00 - Tank Leak Detection - None
G00 - Tank Secondary Containment - None
A00 - Tank Internal Protection - None
K02 - Spill Prevention - Transfer Station Containment
B00 - Tank External Protection - None
C00 - Pipe Location - No Piping
F00 - Pipe External Protection - None
I04 - Overfill - Product Level Gauge (A/G)
J00 - Dispenser - None

| | |
|---|---|
| Tank Location: | 3 |
| Tank Type: | Steel/Carbon Steel/Iron |
| Tank Status: | Closed - Removed |
| Pipe Model: | Not reported |
| Install Date: | 11/13/2012 |
| Capacity Gallons: | 3000 |
| Tightness Test Method: | - |
| Date Test: | Not reported |
| Next Test Date: | Not reported |
| Date Tank Closed: | 05/22/2017 |
| Register: | True |
| Modified By: | DAFRANCI |
| Last Modified: | 10/27/2017 |
| Material Name: | diesel |

| | |
|---|---|
| Tank Number: | H-001A |
| Tank Id: | 251219 |

Equipment Records:

L00 - Piping Leak Detection - None
B00 - Tank External Protection - None
F00 - Pipe External Protection - None
A00 - Tank Internal Protection - None
D01 - Pipe Type - Steel/Carbon Steel/Iron
G10 - Tank Secondary Containment - Impervious Underlayment
K00 - Spill Prevention - None

**UNITED TRANSIT MIX INC (Continued)** **A100386221**

E00 - Piping Secondary Containment - None
H00 - Tank Leak Detection - None
C01 - Pipe Location - Aboveground
J02 - Dispenser - Suction Dispenser
I05 - Overfill - Vent Whistle

| | |
|---|---|
| Tank Location: | 2 |
| Tank Type: | Steel/Carbon Steel/Iron |
| Tank Status: | In Service |
| Pipe Model: | Not reported |
| Install Date: | 10/11/2005 |
| Capacity Gallons: | 275 |
| Tightness Test Method: | NN |
| Date Test: | Not reported |
| Next Test Date: | Not reported |
| Date Tank Closed: | Not reported |
| Register: | True |
| Modified By: | MSBAPTIS |
| Last Modified: | 04/14/2017 |
| Material Name: | #2 fuel oil (on-site consumption) |

| | |
|---|---|
| Tank Number: | H-002B |
| Tank Id: | 251220 |

Equipment Records:

J02 - Dispenser - Suction Dispenser
E00 - Piping Secondary Containment - None
H00 - Tank Leak Detection - None
A00 - Tank Internal Protection - None
D01 - Pipe Type - Steel/Carbon Steel/Iron
G10 - Tank Secondary Containment - Impervious Underlayment
K00 - Spill Prevention - None
B00 - Tank External Protection - None
F00 - Pipe External Protection - None
C01 - Pipe Location - Aboveground
I05 - Overfill - Vent Whistle
L00 - Piping Leak Detection - None

| | |
|---|---|
| Tank Location: | 2 |
| Tank Type: | Steel/Carbon Steel/Iron |
| Tank Status: | In Service |
| Pipe Model: | Not reported |
| Install Date: | 10/11/2005 |
| Capacity Gallons: | 275 |
| Tightness Test Method: | NN |
| Date Test: | Not reported |
| Next Test Date: | Not reported |
| Date Tank Closed: | Not reported |
| Register: | True |
| Modified By: | MSBAPTIS |
| Last Modified: | 04/14/2017 |
| Material Name: | #2 fuel oil (on-site consumption) |

**L89 SW < 1/8 0.105 mi. 554 ft.** | **CON EDISON 383 BUSHWICK AVE BROOKLYN, NY 11206** | **NY MANIFEST** | **S117316830 N/A**

**Site 1 of 10 in cluster L**

**Relative: Higher**

**Actual: 21 ft.**

NY MANIFEST:

| | |
|---|---|
| Country: | USA |
| EPA ID: | NYP004641213 |
| Facility Status: | Not reported |
| Location Address 1: | 383 BUSHWICK AVE |
| Code: | BP |
| Location Address 2: | STRUCTURE 15904 |
| Total Tanks: | Not reported |
| Location City: | BROOKLYN |
| Location State: | NY |
| Location Zip: | 11206 |
| Location Zip 4: | Not reported |

NY MANIFEST:

| | |
|---|---|
| EPAID: | NYP004641213 |
| Mailing Name: | CON EDISON |
| Mailing Contact: | TOM TEELING |
| Mailing Address 1: | 4 IRVING PLACE - 15TH FLOOR |
| Mailing Address 2: | Not reported |
| Mailing City: | NEW YORK |
| Mailing State: | NY |
| Mailing Zip: | 10003 |
| Mailing Zip 4: | Not reported |
| Mailing Country: | USA |
| Mailing Phone: | Not reported |

NY MANIFEST:

| | |
|---|---|
| Document ID: | Not reported |
| Manifest Status: | Not reported |
| seq: | Not reported |
| Year: | 2014 |
| Trans1 State ID: | NJD003812047 |
| Trans2 State ID: | Not reported |
| Generator Ship Date: | 08/27/2014 |
| Trans1 Recv Date: | 08/27/2014 |
| Trans2 Recv Date: | Not reported |
| TSD Site Recv Date: | 08/27/2014 |
| Part A Recv Date: | Not reported |
| Part B Recv Date: | Not reported |
| Generator EPA ID: | NYP004641213 |
| Trans1 EPA ID: | Not reported |
| Trans2 EPA ID: | Not reported |
| TSDF ID 1: | NJD991291105 |
| TSDF ID 2: | Not reported |
| Manifest Tracking Number: | 002616527GBF |
| Import Indicator: | N |
| Export Indicator: | N |
| Discr Quantity Indicator: | N |
| Discr Type Indicator: | N |
| Discr Residue Indicator: | N |
| Discr Partial Reject Indicator: | N |
| Discr Full Reject Indicator: | N |
| Manifest Ref Number: | Not reported |

**CON EDISON (Continued)** **S117316830**

| | |
|---|---|
| Alt Facility RCRA ID: | Not reported |
| Alt Facility Sign Date: | Not reported |
| MGMT Method Type Code: | H110 |
| Waste Code: | Not reported |
| Waste Code: | Not reported |
| Waste Code: | Not reported |
| Waste Code: | Not reported |
| Waste Code: | Not reported |
| Waste Code: | Not reported |
| Quantity: | 100 |
| Units: | G - Gallons (liquids only)* (8.3 pounds) |
| Number of Containers: | 1 |
| Container Type: | TT - Cargo tank, tank trucks |
| Handling Method: | T Chemical, physical, or biological treatment. |
| Specific Gravity: | 1 |
| Waste Code: | D008 |
| Waste Code 1_2: | Not reported |
| Waste Code 1_3: | Not reported |
| Waste Code 1_4: | Not reported |
| Waste Code 1_5: | Not reported |
| Waste Code 1_6: | Not reported |

Click this hyperlink while viewing on your computer to access
-1 additional NY MANIFEST: record(s) in the EDR Site Report.

---

**L90** **CON ED** **NY MANIFEST** **S118463444**
**SW** **379 BUSHWICK AVE** **N/A**
**< 1/8** **BROOKLYN, NY 11206**
**0.107 mi.**
**564 ft.** **Site 2 of 10 in cluster L**

**Relative:**
**Higher**

**Actual:**
**21 ft.**

NY MANIFEST:

| | |
|---|---|
| Country: | USA |
| EPA ID: | NYP004851610 |
| Facility Status: | Not reported |
| Location Address 1: | 379 BUSHWICK AVE |
| Code: | BP |
| Location Address 2: | SB 15908 |
| Total Tanks: | Not reported |
| Location City: | BROOKLYN |
| Location State: | NY |
| Location Zip: | 11206 |
| Location Zip 4: | Not reported |

NY MANIFEST:

| | |
|---|---|
| EPAID: | NYP004851610 |
| Mailing Name: | CON ED |
| Mailing Contact: | TOM TEELING |
| Mailing Address 1: | 4 IRVING PLACE - 15TH FLOOR |
| Mailing Address 2: | Not reported |
| Mailing City: | NEW YORK |
| Mailing State: | NY |
| Mailing Zip: | 10003 |
| Mailing Zip 4: | Not reported |
| Mailing Country: | USA |
| Mailing Phone: | 2124603770 |

**CON ED (Continued)** **S118463444**

NY MANIFEST:

| | |
|---|---|
| Document ID: | Not reported |
| Manifest Status: | Not reported |
| seq: | Not reported |
| Year: | 2015 |
| Trans1 State ID: | NJ0000027193 |
| Trans2 State ID: | Not reported |
| Generator Ship Date: | 10/12/2015 |
| Trans1 Recv Date: | 10/12/2015 |
| Trans2 Recv Date: | Not reported |
| TSD Site Recv Date: | 10/14/2015 |
| Part A Recv Date: | Not reported |
| Part B Recv Date: | Not reported |
| Generator EPA ID: | NYP004851610 |
| Trans1 EPA ID: | Not reported |
| Trans2 EPA ID: | Not reported |
| TSDF ID 1: | NJD002200046 |
| TSDF ID 2: | Not reported |
| Manifest Tracking Number: | 014470957JJK |
| Import Indicator: | N |
| Export Indicator: | N |
| Discr Quantity Indicator: | N |
| Discr Type Indicator: | N |
| Discr Residue Indicator: | N |
| Discr Partial Reject Indicator: | N |
| Discr Full Reject Indicator: | N |
| Manifest Ref Number: | Not reported |
| Alt Facility RCRA ID: | Not reported |
| Alt Facility Sign Date: | Not reported |
| MGMT Method Type Code: | H110 |
| Waste Code: | Not reported |
| Waste Code: | Not reported |
| Waste Code: | Not reported |
| Waste Code: | Not reported |
| Waste Code: | Not reported |
| Waste Code: | Not reported |
| Quantity: | 2000 |
| Units: | P - Pounds |
| Number of Containers: | 1 |
| Container Type: | TT - Cargo tank, tank trucks |
| Handling Method: | T Chemical, physical, or biological treatment. |
| Specific Gravity: | 1 |
| Waste Code: | D003 |
| Waste Code 1_2: | Not reported |
| Waste Code 1_3: | Not reported |
| Waste Code 1_4: | Not reported |
| Waste Code 1_5: | Not reported |
| Waste Code 1_6: | Not reported |

Click this hyperlink while viewing on your computer to access
-1 additional NY MANIFEST: record(s) in the EDR Site Report.

**F91 NNE < 1/8 0.108 mi. 571 ft.** | **SPILL NUMBER 9914156**
**304 BOERUM ST**
**BROOKLYN, NY**

**Site 7 of 9 in cluster F**

**NY Spills** | **S104650448**
**N/A**

**Relative: Lower**

**Actual: 17 ft.**

SPILLS:

| | |
|---|---|
| Spill Number/Closed Date: | 9914156 / 2001-06-07 |
| Facility ID: | 9914156 |
| Facility Type: | ER |
| DER Facility ID: | 180268 |
| Site ID: | 217888 |
| DEC Region: | 2 |
| Spill Cause: | Equipment Failure |
| Spill Class: | C4 |
| SWIS: | 2401 |
| Spill Date: | 2000-03-15 |
| Investigator: | MCTIBBE |
| Referred To: | Not reported |
| Reported to Dept: | 2000-03-15 |
| CID: | 366 |
| Water Affected: | Not reported |
| Spill Source: | Commercial/Industrial |
| Spill Notifier: | Other |
| Cleanup Ceased: | Not reported |
| Cleanup Meets Std: | False |
| Last Inspection: | Not reported |
| Recommended Penalty: | False |
| UST Trust: | False |
| Remediation Phase: | 0 |
| Date Entered In Computer: | 2000-03-15 |
| Spill Record Last Update: | 2001-06-07 |
| Spiller Name: | Not reported |
| Spiller Company: | UNKNOWN |
| Spiller Address: | Not reported |
| Spiller Company: | 999 |
| Contact Name: | ROB HERSHENFELD |
| DEC Memo: | "Prior to Sept, 2004 data translation this spill Lead_DEC Field was TIBBE TRANSFERED FORM ROMMEL TO TIBEE 10/10/00. SEE FILE." |
| Remarks: | "CALLER REPORTING THAT DURING EXCAVATION, CONTAMINATED SOIL WAS FOUND. SPILL OCCURED FROM PREVIOUS OWNER. " |

All Materials:

| | |
|---|---|
| Site ID: | 217888 |
| Operable Unit ID: | 1088673 |
| Operable Unit: | 01 |
| Material ID: | 292448 |
| Material Code: | 0002A |
| Material Name: | #4 fuel oil |
| Case No.: | Not reported |
| Material FA: | Petroleum |
| Quantity: | .00 |
| Units: | G |
| Recovered: | .00 |
| Oxygenate: | Not reported |

**F92 NNE < 1/8 0.108 mi. 571 ft.** | **304 BOERUM ST. LLC**
**304 BOERUM ST**
**BROOKLYN, NY 11206**

**Site 8 of 9 in cluster F**

**NY AST** | **U003740202**
**N/A**

**Relative: Lower**

**Actual: 17 ft.**

AST:

| | |
|---|---|
| Region: | STATE |
| DEC Region: | 2 |
| Site Status: | Active |
| Facility Id: | 2-604506 |
| Program Type: | PBS |
| UTM X: | 589955.01459 |
| UTM Y: | 4506698.51414 |
| Expiration Date: | 05/11/2020 |
| Site Type: | Apartment Building/Office Building |

Affiliation Records:

| | |
|---|---|
| Site Id: | 26378 |
| Affiliation Type: | Facility Owner |
| Company Name: | 304 BOERUM ST. LLC |
| Contact Type: | MANAGING PARTNER/OWNER |
| Contact Name: | ROB HERSCHENFELD |
| Address1: | 304 BOERUM ST. |
| Address2: | Not reported |
| City: | BROOKLYN |
| State: | NY |
| Zip Code: | 11206 |
| Country Code: | 001 |
| Phone: | (718) 456-6801 |
| EMail: | Not reported |
| Fax Number: | Not reported |
| Modified By: | CGFREEDM |
| Date Last Modified: | 2015-03-30 |

| | |
|---|---|
| Site Id: | 26378 |
| Affiliation Type: | Mail Contact |
| Company Name: | 304 BOERUM ST. LLC |
| Contact Type: | Not reported |
| Contact Name: | ROB HERSCHENFELD |
| Address1: | 304 BOERUM ST. |
| Address2: | Not reported |
| City: | BROOKLYN |
| State: | NY |
| Zip Code: | 11206 |
| Country Code: | 001 |
| Phone: | (718) 599-4019 |
| EMail: | Not reported |
| Fax Number: | Not reported |
| Modified By: | KXTANG |
| Date Last Modified: | 2005-03-15 |

| | |
|---|---|
| Site Id: | 26378 |
| Affiliation Type: | Facility Operator |
| Company Name: | 304 BOERUM ST. LLC |
| Contact Type: | Not reported |
| Contact Name: | ROB HERSCHENFELD |
| Address1: | Not reported |
| Address2: | Not reported |
| City: | Not reported |

**304 BOERUM ST. LLC (Continued)** **U003740202**

| | |
|---|---|
| State: | NN |
| Zip Code: | Not reported |
| Country Code: | 001 |
| Phone: | (718) 456-6801 |
| EMail: | Not reported |
| Fax Number: | Not reported |
| Modified By: | KXTANG |
| Date Last Modified: | 2005-03-15 |

| | |
|---|---|
| Site Id: | 26378 |
| Affiliation Type: | Emergency Contact |
| Company Name: | 304 BOERUM ST. LLC |
| Contact Type: | Not reported |
| Contact Name: | ROB HERSCHENFELD |
| Address1: | Not reported |
| Address2: | Not reported |
| City: | Not reported |
| State: | NN |
| Zip Code: | Not reported |
| Country Code: | 999 |
| Phone: | (917) 681-2172 |
| EMail: | Not reported |
| Fax Number: | Not reported |
| Modified By: | KXTANG |
| Date Last Modified: | 2005-03-15 |

Tank Info:

| | |
|---|---|
| Tank Number: | 002 |
| Tank Id: | 58636 |
| Material Code: | 0001 |
| Common Name of Substance: | #2 Fuel Oil (On-Site Consumption) |

Equipment Records:

I05 - Overfill - Vent Whistle
E00 - Piping Secondary Containment - None
G03 - Tank Secondary Containment - Vault (w/o access)
H00 - Tank Leak Detection - None
L09 - Piping Leak Detection - Exempt Suction Piping
J02 - Dispenser - Suction Dispenser
A00 - Tank Internal Protection - None
K00 - Spill Prevention - None
I04 - Overfill - Product Level Gauge (A/G)
B00 - Tank External Protection - None
C00 - Pipe Location - No Piping
F00 - Pipe External Protection - None
D00 - Pipe Type - No Piping

| | |
|---|---|
| Tank Location: | 1 |
| Tank Type: | Steel/Carbon Steel/Iron |
| Tank Status: | In Service |
| Pipe Model: | Not reported |
| Install Date: | 12/01/1985 |
| Capacity Gallons: | 3000 |
| Tightness Test Method: | NN |
| Date Test: | Not reported |
| Next Test Date: | Not reported |

**304 BOERUM ST. LLC (Continued)** **U003740202**

| | |
|---|---|
| Date Tank Closed: | Not reported |
| Register: | True |
| Modified By: | CGFREEDM |
| Last Modified: | 04/14/2017 |
| Material Name: | #2 fuel oil (on-site consumption) |

---

**F93** **304 BOERUM ST. LLC** **NY UST** **U004078555**
**NNE** **304 BOERUM ST** **N/A**
**< 1/8** **BROOKLYN, NY 11206**
**0.108 mi.**
**571 ft.** **Site 9 of 9 in cluster F**

**Relative:**
**Lower**

**Actual:**
**17 ft.**

UST:

| | |
|---|---|
| Id/Status: | 2-604506 / Active |
| Program Type: | PBS |
| Region: | STATE |
| DEC Region: | 2 |
| Expiration Date: | 05/11/2020 |
| UTM X: | 589955.01459 |
| UTM Y: | 4506698.51414 |
| Site Type: | Apartment Building/Office Building |

Affiliation Records:

| | |
|---|---|
| Site Id: | 26378 |
| Affiliation Type: | Facility Owner |
| Company Name: | 304 BOERUM ST. LLC |
| Contact Type: | MANAGING PARTNER/OWNER |
| Contact Name: | ROB HERSCHENFELD |
| Address1: | 304 BOERUM ST. |
| Address2: | Not reported |
| City: | BROOKLYN |
| State: | NY |
| Zip Code: | 11206 |
| Country Code: | 001 |
| Phone: | (718) 456-6801 |
| EMail: | Not reported |
| Fax Number: | Not reported |
| Modified By: | CGFREEDM |
| Date Last Modified: | 2015-03-30 |

| | |
|---|---|
| Site Id: | 26378 |
| Affiliation Type: | Mail Contact |
| Company Name: | 304 BOERUM ST. LLC |
| Contact Type: | Not reported |
| Contact Name: | ROB HERSCHENFELD |
| Address1: | 304 BOERUM ST. |
| Address2: | Not reported |
| City: | BROOKLYN |
| State: | NY |
| Zip Code: | 11206 |
| Country Code: | 001 |
| Phone: | (718) 599-4019 |
| EMail: | Not reported |
| Fax Number: | Not reported |
| Modified By: | KXTANG |
| Date Last Modified: | 2005-03-15 |

| | |
|---|---|
| Site Id: | 26378 |

**304 BOERUM ST. LLC (Continued)** **U004078555**

| | |
|---|---|
| Affiliation Type: | Facility Operator |
| Company Name: | 304 BOERUM ST. LLC |
| Contact Type: | Not reported |
| Contact Name: | ROB HERSCHENFELD |
| Address1: | Not reported |
| Address2: | Not reported |
| City: | Not reported |
| State: | NN |
| Zip Code: | Not reported |
| Country Code: | 001 |
| Phone: | (718) 456-6801 |
| EMail: | Not reported |
| Fax Number: | Not reported |
| Modified By: | KXTANG |
| Date Last Modified: | 2005-03-15 |

| | |
|---|---|
| Site Id: | 26378 |
| Affiliation Type: | Emergency Contact |
| Company Name: | 304 BOERUM ST. LLC |
| Contact Type: | Not reported |
| Contact Name: | ROB HERSCHENFELD |
| Address1: | Not reported |
| Address2: | Not reported |
| City: | Not reported |
| State: | NN |
| Zip Code: | Not reported |
| Country Code: | 999 |
| Phone: | (917) 681-2172 |
| EMail: | Not reported |
| Fax Number: | Not reported |
| Modified By: | KXTANG |
| Date Last Modified: | 2005-03-15 |

Tank Info:

| | |
|---|---|
| Tank Number: | 001 |
| Tank ID: | 58028 |
| Tank Status: | Closed - In Place |
| Material Name: | Closed - In Place |
| Capacity Gallons: | 1500 |
| Install Date: | Not reported |
| Date Tank Closed: | 03/01/2000 |
| Registered: | True |
| Tank Location: | Underground |
| Tank Type: | Steel/carbon steel |
| Material Code: | 0001 |
| Common Name of Substance: | #2 Fuel Oil (On-Site Consumption) |

| | |
|---|---|
| Tightness Test Method: | NN |
| Date Test: | Not reported |
| Next Test Date: | Not reported |
| Pipe Model: | Not reported |
| Modified By: | TRANSLAT |
| Last Modified: | 04/14/2017 |

Equipment Records:

H00 - Tank Leak Detection - None

**304 BOERUM ST. LLC (Continued)** **U004078555**

I00 - Overfill - None
A00 - Tank Internal Protection - None
D10 - Pipe Type - Copper
C02 - Pipe Location - Underground/On-ground
G00 - Tank Secondary Containment - None
J02 - Dispenser - Suction Dispenser
B00 - Tank External Protection - None
F00 - Pipe External Protection - None

---

**I94** **DRUM RUN** **NY Spills** **S121100704**
**SSE** **3 WHITE STREET** **N/A**
**< 1/8** **BROOKLYN, NY**
**0.109 mi.**
**573 ft.** **Site 5 of 8 in cluster I**

**Relative:**
**Higher**

**Actual:**
**24 ft.**

SPILLS:

| | |
|---|---|
| Spill Number/Closed Date: | 1703871 / 2017-09-01 |
| Facility ID: | 1703871 |
| Facility Type: | ER |
| DER Facility ID: | 508657 |
| Site ID: | 555069 |
| DEC Region: | 2 |
| Spill Cause: | Abandoned Drums |
| Spill Class: | C2 |
| SWIS: | 2401 |
| Spill Date: | 2017-07-20 |
| Investigator: | RMPIPER |
| Referred To: | Not reported |
| Reported to Dept: | 2017-07-20 |
| CID: | Not reported |
| Water Affected: | Not reported |
| Spill Source: | Commercial/Industrial |
| Spill Notifier: | Other |
| Cleanup Ceased: | Not reported |
| Cleanup Meets Std: | False |
| Last Inspection: | Not reported |
| Recommended Penalty: | False |
| UST Trust: | False |
| Remediation Phase: | 0 |
| Date Entered In Computer: | 2017-07-20 |
| Spill Record Last Update: | 2017-09-01 |
| Spiller Name: | DEANNA BROWN |
| Spiller Company: | UNKNOWN |
| Spiller Address: | 3 WHITE STREET |
| Spiller Company: | 999 |
| Contact Name: | DEANNA BROWN |
| DEC Memo: | "07/20/17 - Lakhani Six (6) 55 gallon drums and one (1) 35 gallon drum of waste oil was found. 9/1/17- DEC Piper - Drums not found as part of 9/1/17 drum run. Spill closed. " |
| Remarks: | "6- 55 gallon and 1 35 gallon. packed and need to be picked up" |

All Materials:

| | |
|---|---|
| Site ID: | 555069 |
| Operable Unit ID: | 1303126 |
| Operable Unit: | 01 |
| Material ID: | 2309599 |
| Material Code: | 0066A |
| Material Name: | unknown petroleum |

**DRUM RUN (Continued)** **S121100704**

| | |
|---|---|
| Case No.: | Not reported |
| Material FA: | Petroleum |
| Quantity: | Not reported |
| Units: | Not reported |
| Recovered: | Not reported |
| Oxygenate: | Not reported |
| | |
| Site ID: | 555069 |
| Operable Unit ID: | 1303126 |
| Operable Unit: | 01 |
| Material ID: | 2309600 |
| Material Code: | 0022 |
| Material Name: | waste oil/used oil |
| Case No.: | Not reported |
| Material FA: | Petroleum |
| Quantity: | Not reported |
| Units: | Not reported |
| Recovered: | Not reported |
| Oxygenate: | Not reported |

---

**H95** **SPILL NUMBER 0303894** **NY Spills** **S106016061**
**ESE** **257 VARET ST** **N/A**
**< 1/8** **BROOKLYN, NY**
**0.110 mi.**
**580 ft.** **Site 8 of 14 in cluster H**

**Relative:**
**Higher**

**Actual:**
**21 ft.**

SPILLS:

| | |
|---|---|
| Spill Number/Closed Date: | 0303892 / 2003-07-14 |
| Facility ID: | 0303892 |
| Facility Type: | ER |
| DER Facility ID: | 98342 |
| Site ID: | 112595 |
| DEC Region: | 2 |
| Spill Cause: | Unknown |
| Spill Class: | C4 |
| SWIS: | 2401 |
| Spill Date: | 2003-07-14 |
| Investigator: | TJDEMEO |
| Referred To: | Not reported |
| Reported to Dept: | 2003-07-14 |
| CID: | 281 |
| Water Affected: | Not reported |
| Spill Source: | Unknown |
| Spill Notifier: | Fire Department |
| Cleanup Ceased: | Not reported |
| Cleanup Meets Std: | False |
| Last Inspection: | Not reported |
| Recommended Penalty: | False |
| UST Trust: | False |
| Remediation Phase: | 0 |
| Date Entered In Computer: | 2003-07-14 |
| Spill Record Last Update: | 2003-07-14 |
| Spiller Name: | Not reported |
| Spiller Company: | UNKNOWN |
| Spiller Address: | Not reported |
| Spiller Company: | 001 |
| Contact Name: | FIREFIGHTER SGRO |

**SPILL NUMBER 0303894 (Continued)** **S106016061**

DEC Memo: "Prior to Sept, 2004 data translation this spill Lead_DEC Field was DEMEO REFERENCE SPILL #0303894"
Remarks: "NYC Fire/Haz Mat responding to above location for above material spilled."

All Materials:
Site ID: 112595
Operable Unit ID: 870947
Operable Unit: 01
Material ID: 504749
Material Code: 0066A
Material Name: unknown petroleum
Case No.: Not reported
Material FA: Petroleum
Quantity: 10.00
Units: G
Recovered: .00
Oxygenate: Not reported

Spill Number/Closed Date: 0303894 / 2003-10-03
Facility ID: 0303894
Facility Type: ER
DER Facility ID: 98342
Site ID: 112596
DEC Region: 2
Spill Cause: Abandoned Drums
Spill Class: C5
SWIS: 2401
Spill Date: 2003-07-14
Investigator: TJDEMEO
Referred To: Not reported
Reported to Dept: 2003-07-14
CID: 405
Water Affected: Not reported
Spill Source: Unknown
Spill Notifier: Fire Department
Cleanup Ceased: Not reported
Cleanup Meets Std: False
Last Inspection: Not reported
Recommended Penalty: False
UST Trust: False
Remediation Phase: 0
Date Entered In Computer: 2003-07-14
Spill Record Last Update: 2003-10-03
Spiller Name: Not reported
Spiller Company: UNKNOWN
Spiller Address: Not reported
Spiller Company: 001
Contact Name: DISPATCHER 368
DEC Memo: "Prior to Sept, 2004 data translation this spill Lead_DEC Field was DEMEO 7/14/03 1130 HRS - SAWYER - WENT TO THE ABOVE ADDRESS TO FIND TWO OVERPACKED 55 GALLON DRUMS OF AN UNKNOWN WASTE OIL. THE IN FRONT AREA OF 257 VARET AND THE GUTTERS IN EACH DIRECTION WERE FILLED WITH AN OIL & SPEEDY DRY MIXTURE. ONE OVERPACK WAS NOT CLOSED DUE TO THE WARPED NATURE OF THE DRUM INSIDE. A MAN NAMED RICKY ON THE SCENE SAID HE WAS WAITING FOR HIS BOSS (THE BUILDING MGR?) TO COME SO HE COULD CLEAN UP THE RESIDUE. THE DRUMS HAVE BEEN ADDED TO THE NEXT DRUM RUN.

**SPILL NUMBER 0303894 (Continued)** **S106016061**

10/3/03 TJD Container(s) emptied as part of drum run on 10/1/03. Spill closed . See also spill #9930008."

Remarks: "caller states that fd and haz mat is on scene of 2 55 gallon drums that were abandoned and are leaking - spill is contained - overpacking it at this time"

All Materials:

| | |
|---|---|
| Site ID: | 112596 |
| Operable Unit ID: | 872153 |
| Operable Unit: | 01 |
| Material ID: | 504751 |
| Material Code: | 0063A |
| Material Name: | unknown hazardous material |
| Case No.: | Not reported |
| Material FA: | Hazardous Material |
| Quantity: | .00 |
| Units: | G |
| Recovered: | .00 |
| Oxygenate: | Not reported |

---

**M96** **COHEN HARRY** **EDR Hist Auto** **1020295479**
**WSW** **186-192 SEIGEL ST** **N/A**
**< 1/8** **BROOKLYN, NY 11206**
**0.111 mi.**
**585 ft.** **Site 1 of 6 in cluster M**

**Relative:** **Higher**

EDR Hist Auto

**Actual:** **19 ft.**

| Year: | Name: | Type: |
|---|---|---|
| 1972 | COHEN HARRY | Gasoline Service Stations |
| 1973 | COHEN HARRY | Gasoline Service Stations |
| 1974 | COHEN HARRY | Gasoline Service Stations |
| 1975 | COHEN HARRY | Gasoline Service Stations |
| 1976 | COHEN HARRY | Gasoline Service Stations |

---

**I97** **SOIL** **NY Spills** **S117974936**
**SSE** **199 COOK ST** **N/A**
**< 1/8** **BROOKLYN, NY**
**0.111 mi.**
**585 ft.** **Site 6 of 8 in cluster I**

**Relative:** **Higher**

SPILLS:

**Actual:** **24 ft.**

| | |
|---|---|
| Spill Number/Closed Date: | 1503399 / 2016-07-14 |
| Facility ID: | 1503399 |
| Facility Type: | ER |
| DER Facility ID: | 464319 |
| Site ID: | 509701 |
| DEC Region: | 2 |
| Spill Cause: | Equipment Failure |
| Spill Class: | Not reported |
| SWIS: | 2401 |
| Spill Date: | 2015-06-26 |
| Investigator: | SXMAHAT |
| Referred To: | Not reported |
| Reported to Dept: | 2015-06-26 |
| CID: | Not reported |

**SOIL (Continued)** **S117974936**

| | |
|---|---|
| Water Affected: | Not reported |
| Spill Source: | Private Dwelling |
| Spill Notifier: | Other |
| Cleanup Ceased: | Not reported |
| Cleanup Meets Std: | False |
| Last Inspection: | Not reported |
| Recommended Penalty: | False |
| UST Trust: | False |
| Remediation Phase: | 0 |
| Date Entered In Computer: | 2015-06-26 |
| Spill Record Last Update: | 2016-07-14 |
| Spiller Name: | VICTORIA |
| Spiller Company: | UNKNOWN |
| Spiller Address: | 199 COOK ST |
| Spiller Company: | 999 |
| Contact Name: | VICTORIA |
| DEC Memo: | "7/2/15-Zhune called Victoria 631-312-4670. Could not get her. Left a message. 10/5/15- Zhune called Victoria several times. Could not reach her. Left messages. 10/5/15-According to Acris the current owner and address are: Grnatee/Buyer 199 cook Street Associates LLC 599 Manhattan Avenue Brooklyn, NY 11222 Spill Assigned to S. Mahat (Off-hour secondary) 1/28/16: Mahat Work on the site has been performed by Pro Test. All the paper work for the spill case from the contractor is pending payment from the RP. A letter to PR will be sent once the mailing address is verified. 2/23/16: Mahat A Soil Contamination Letter ( SCL- Uploaded on D2) is sent to below address: February 23, 2016 199 cook Street Associates LLC 599 Manhattan Avenue Brooklyn, NY 11222Re: 199 Cook Street, Brooklyn Spill Case: 1503399 DEC is waiting for a complete report on the spill case. 3/3/2016: Mahat DEC Mahat received a call from Tom ( Pro Test ) asking for a in-office meeting to discuss the spill closure report. DEC Mahat also received a call from James Cevino ( Another contractor ) inquiring about the spill case and its status. 3/22/16: Mahat On 3/16/16, DEC Mahat received a draft version of the closure report. Upon review, an email was sent out to ProTest on 3/21/16 asking follow up question: Email: Upon reviewing the report submitted on 3/16/16, I have follow up concerns and questions listed below. -Depth of the samples. -Was there any ground water encountered? If not then do you know the approximately depth of groundwater in the subject area? -MSD of the backfill material. -PBS Registration notification on the tank removal. -Daily field report pictures from the site. Please provide above information so I can give an unofficial decision on the spill closure report. In addition to earlier email, do you have any records on the tank situation prior removal? Were they leaking? Or was in service prior removal? Thank you, Santosh Mahat - Environmental Engineer DEC Mahat is waiting on a response from the Pro Test. 7/14/16: Mahat t/c: DEC Mahat received a closure report on the spill case. The report has been uploaded on D2 for reference. Based on the report, the Department does not warrant any further investigation on the spill case. The case is closed on NYSDEC Spill Database. A closure email has been sent to the property management for the record: Dear Mr. Earnest, Building USA 199 Cook Street Brooklyn, NY 11206 The New York State Department of Environmental Conservation (The Department) has received and reviewed the Spill Closure Report (The Report) on 7/7/16 by Pro Test Environmental for above spill site and case number. Based on the Report, the Department does not warrant any further investigation on the spill case. As of 7/14/16, the spill |

**SOIL (Continued)** **S117974936**

case is closed on NYSDEC Spill Database. Please do not hesitate to contact me if you have any questions or concerns about this email. Thank you, Santosh Mahat - Environmental Engineer "

Remarks: "hole in tank clean up is pending"

All Materials:

| | |
|---|---|
| Site ID: | 509701 |
| Operable Unit ID: | 1258981 |
| Operable Unit: | 01 |
| Material ID: | 2262216 |
| Material Code: | 0001A |
| Material Name: | #2 fuel oil |
| Case No.: | Not reported |
| Material FA: | Petroleum |
| Quantity: | Not reported |
| Units: | Not reported |
| Recovered: | Not reported |
| Oxygenate: | Not reported |

---

**I98** **199 COOK STREET** **NY Spills** **S102146914**
**SSE** **199 COOK STREET** **N/A**
**< 1/8** **BROOKLYN, NY**
**0.111 mi.**
**585 ft.** **Site 7 of 8 in cluster I**

**Relative:**
**Higher**

**Actual:**
**24 ft.**

SPILLS:

| | |
|---|---|
| Spill Number/Closed Date: | 9306392 / 1993-08-25 |
| Facility ID: | 9306392 |
| Facility Type: | ER |
| DER Facility ID: | 223317 |
| Site ID: | 274567 |
| DEC Region: | 2 |
| Spill Cause: | Unknown |
| Spill Class: | C4 |
| SWIS: | 2401 |
| Spill Date: | 1993-08-25 |
| Investigator: | KSTANG |
| Referred To: | Not reported |
| Reported to Dept: | 1993-08-25 |
| CID: | Not reported |
| Water Affected: | Not reported |
| Spill Source: | Commercial Vehicle |
| Spill Notifier: | Local Agency |
| Cleanup Ceased: | 1993-08-25 |
| Cleanup Meets Std: | True |
| Last Inspection: | Not reported |
| Recommended Penalty: | False |
| UST Trust: | False |
| Remediation Phase: | 0 |
| Date Entered In Computer: | 1993-08-25 |
| Spill Record Last Update: | 2004-09-30 |
| Spiller Name: | Not reported |
| Spiller Company: | UNK |
| Spiller Address: | Not reported |
| Spiller Company: | 999 |
| Contact Name: | Not reported |
| DEC Memo: | "Prior to Sept, 2004 data translation this spill Lead_DEC Field was |

**199 COOK STREET (Continued)** **S102146914**

TANG "
Remarks: "MECHANICAL TRUCK APILLED OIL PUMPING OUT SEWER - STERMING SIDE WALK CURL AREA - DEP IWCS ON SCENE ON 8/24/93 STEVE TAGER WILL CLEAN UP CATCH BASIN AND SIDEWALK."

All Materials:
Site ID: 274567
Operable Unit ID: 987661
Operable Unit: 01
Material ID: 396265
Material Code: 0015
Material Name: motor oil
Case No.: Not reported
Material FA: Petroleum
Quantity: -15.00
Units: G
Recovered: .00
Oxygenate: Not reported

---

**G99** **ANCHOR METAL CO.** **SEMS-ARCHIVE** **1014201493**
**NW** **244 BOERUM STREET** **LEAD SMELTERS** **NYN000206652**
**< 1/8** **BROOKLYN, NY 11206**
**0.111 mi.**
**587 ft.** **Site 6 of 8 in cluster G**

**Relative:**
**Lower**

**Actual:**
**17 ft.**

SEMS Archive:
Site ID: 206652
EPA ID: NYN000206652
Cong District: Not reported
FIPS Code: 36047
FF: N
NPL: Not on the NPL
Non NPL Status: Removal Only Site (No Site Assessment Work Needed)

SEMS Archive Detail:
Region: 2
Site ID: 206652
EPA ID: NYN000206652
Site Name: ANCHOR METAL CO.
NPL: N
FF: N
OU: 0
Action Code: RS
Action Name: RV ASSESS
SEQ: 1
Start Date: 2014-06-10 00:00:00
Finish Date: 2014-06-10 00:00:00
Qual: Not reported
Current Action Lead: EPA Perf

Lead Smelter Sites:
Site ID: 206652
Facility Region Id: 2
Latitude: Not reported
Longitude: Not reported
CoC Ind: Not reported

**ANCHOR METAL CO. (Continued)** **1014201493**

| | |
|---|---|
| Contaminant Name: | Not reported |
| FF Ind: | N |
| NAI: | N |
| Non-Primary Site-Sub Type: | Not reported |
| NPL: | Not on the NPL |
| Primary Site-Sub Type: | Batteries/scrap metals/secondary smelting/precious metal recovery (Recycling) |
| Special Initiative: | Unrecognized Smelter per 2001 Report |
| Site number: | 230 |
| Street map and/or aerial photo: | Y |
| Sanborn fire ins map ref.: | Brooklyn 1904-8 v.9 # 35, 36 |
| Comments: | SMD1954 |
| DJS match to SMD 48-49: | Not reported |

---

**H100** **CON EDISON** **NY MANIFEST** **S117742087**
**ESE** **234 VARET ST** **N/A**
**< 1/8** **BROOKLYN, NY 11206**
**0.112 mi.**
**594 ft.** **Site 9 of 14 in cluster H**

**Relative:**
**Higher**

**Actual:**
**22 ft.**

NY MANIFEST:

| | |
|---|---|
| Country: | USA |
| EPA ID: | NYP004753570 |
| Facility Status: | Not reported |
| Location Address 1: | 234 VAREY ST |
| Code: | BP |
| Location Address 2: | M68795 |
| Total Tanks: | Not reported |
| Location City: | BROOKLYN |
| Location State: | NY |
| Location Zip: | 11201 |
| Location Zip 4: | Not reported |

NY MANIFEST:

| | |
|---|---|
| EPAID: | NYP004753570 |
| Mailing Name: | CON EDISON |
| Mailing Contact: | CON EDISON |
| Mailing Address 1: | 4 IRVING PL |
| Mailing Address 2: | 15TH FL |
| Mailing City: | NEW YORK |
| Mailing State: | NY |
| Mailing Zip: | 10003 |
| Mailing Zip 4: | Not reported |
| Mailing Country: | USA |
| Mailing Phone: | Not reported |

NY MANIFEST:

| | |
|---|---|
| Document ID: | Not reported |
| Manifest Status: | Not reported |
| seq: | Not reported |
| Year: | 2015 |
| Trans1 State ID: | NJD003812047 |
| Trans2 State ID: | NJD003812047 |
| Generator Ship Date: | 03/18/2015 |
| Trans1 Recv Date: | 03/18/2015 |
| Trans2 Recv Date: | 03/20/2015 |
| TSD Site Recv Date: | 03/20/2015 |

**CON EDISON (Continued)** **S117742087**

| | |
|---|---|
| Part A Recv Date: | Not reported |
| Part B Recv Date: | Not reported |
| Generator EPA ID: | NYP004753570 |
| Trans1 EPA ID: | Not reported |
| Trans2 EPA ID: | Not reported |
| TSDF ID 1: | NJD991291105 |
| TSDF ID 2: | Not reported |
| Manifest Tracking Number: | 002660490GBF |
| Import Indicator: | N |
| Export Indicator: | N |
| Discr Quantity Indicator: | N |
| Discr Type Indicator: | N |
| Discr Residue Indicator: | N |
| Discr Partial Reject Indicator: | N |
| Discr Full Reject Indicator: | N |
| Manifest Ref Number: | Not reported |
| Alt Facility RCRA ID: | Not reported |
| Alt Facility Sign Date: | Not reported |
| MGMT Method Type Code: | H110 |
| Waste Code: | Not reported |
| Waste Code: | Not reported |
| Waste Code: | Not reported |
| Waste Code: | Not reported |
| Waste Code: | Not reported |
| Waste Code: | Not reported |
| Quantity: | 600 |
| Units: | P - Pounds |
| Number of Containers: | 1 |
| Container Type: | TT - Cargo tank, tank trucks |
| Handling Method: | T Chemical, physical, or biological treatment. |
| Specific Gravity: | 1 |
| Waste Code: | D008 |
| Waste Code 1_2: | Not reported |
| Waste Code 1_3: | Not reported |
| Waste Code 1_4: | Not reported |
| Waste Code 1_5: | Not reported |
| Waste Code 1_6: | Not reported |

Click this hyperlink while viewing on your computer to access
-1 additional NY MANIFEST: record(s) in the EDR Site Report.

---

**H101** **CON EDISON** **NJ MANIFEST** **S120669217**
**ESE** **234 VARET ST** **N/A**
**< 1/8** **BROOKLYN, NY 11206**
**0.112 mi.**
**594 ft.** **Site 10 of 14 in cluster H**

**Relative:**
**Higher**

**Actual:**
**22 ft.**

NJ MANIFEST:

| | |
|---|---|
| EPA Id: | NYP004753570 |
| Mail Address: | IRVING PL, 15TH FL NE |
| Mail City/State/Zip: | NEW YORK, NY 10003 |
| Facility Phone: | Not reported |
| Emergency Phone: | Not reported |
| Contact: | THOMAS TEELING |
| Comments: | Not reported |
| SIC Code: | Not reported |
| County: | NY047 |

**CON EDISON (Continued)** **S120669217**

| | |
|---|---|
| Municipal: | Not reported |
| Previous EPA Id: | Not reported |
| Gen Flag: | Not reported |
| Trans Flag: | Not reported |
| TSDF Flag: | Not reported |
| Name Change: | Not reported |
| Date Change: | Not reported |

Manifest:

| | |
|---|---|
| Manifest Number: | 002660490GBF |
| EPA ID: | NYP004753570 |
| Date Shipped: | 3/18/2015 |
| TSDF EPA ID: | NJD991291105 |
| Transporter EPA ID: | NJD003812047 |
| Transporter 2 EPA ID: | Not reported |
| Transporter 3 EPA ID: | Not reported |
| Transporter 4 EPA ID: | Not reported |
| Transporter 5 EPA ID: | Not reported |
| Transporter 6 EPA ID: | Not reported |
| Transporter 7 EPA ID: | Not reported |
| Transporter 8 EPA ID: | Not reported |
| Transporter 9 EPA ID: | Not reported |
| Transporter 10 EPA ID: | Not reported |
| Date Trans1 Transported Waste: | Not reported |
| Date Trans2 Transported Waste: | Not reported |
| Date Trans3 Transported Waste: | Not reported |
| Date Trans4 Transported Waste: | Not reported |
| Date Trans5 Transported Waste: | Not reported |
| Date Trans6 Transported Waste: | Not reported |
| Date Trans7 Transported Waste: | Not reported |
| Date Trans8 Transported Waste: | Not reported |
| Date Trans9 Transported Waste: | Not reported |
| Date Trans10 Transported Waste: | Not reported |
| Date TSDF Received Waste: | Not reported |
| TSDF EPA Facility Name: | Not reported |
| QTY Units: | Not reported |
| Transporter SEQ ID: | Not reported |
| Transporter-1 Date: | Not reported |
| Waste SEQ ID: | Not reported |
| Waste Type Code 2: | Not reported |
| Waste Type Code 3: | Not reported |
| Waste Type Code 4: | Not reported |
| Waste Type Code 5: | Not reported |
| Waste Type Code 6: | Not reported |
| Date Accepted: | Not reported |
| Manifest Discrepancy Type: | Not reported |
| Data Entry Number: | Not reported |
| Was Load Rejected: | NEW YORK, NY 10003 |
| Reason Load Was Rejected: | Not reported |

**H102 ESE < 1/8 0.112 mi. 594 ft.** | **CON EDISON**
**234 VARET ST**
**BROOKLYN, NY 11206** | **RCRA NonGen / NLR**
**FINDS**
**ECHO** | **1018280475**
**NYP004753570**

**Site 11 of 14 in cluster H**

**Relative: Higher**

**Actual: 22 ft.**

RCRA NonGen / NLR:

| | |
|---|---|
| Date form received by agency: | 03/18/2015 |
| Facility name: | CON EDISON |
| Facility address: | 234 VARET ST<br>BROOKLYN, NY 11206 |
| EPA ID: | NYP004753570 |
| Mailing address: | IRVING PL, 15TH FL NE<br>NEW YORK, NY 10003 |
| Contact: | THOMAS TEELING |
| Contact address: | Not reported<br>Not reported |
| Contact country: | Not reported |
| Contact telephone: | 212-460-3770 |
| Contact email: | Not reported |
| EPA Region: | 02 |
| Classification: | Non-Generator |
| Description: | Handler: Non-Generators do not presently generate hazardous waste |

Handler Activities Summary:

| | |
|---|---|
| U.S. importer of hazardous waste: | No |
| Mixed waste (haz. and radioactive): | No |
| Recycler of hazardous waste: | No |
| Transporter of hazardous waste: | No |
| Treater, storer or disposer of HW: | No |
| Underground injection activity: | No |
| On-site burner exemption: | No |
| Furnace exemption: | No |
| Used oil fuel burner: | No |
| Used oil processor: | No |
| User oil refiner: | No |
| Used oil fuel marketer to burner: | No |
| Used oil Specification marketer: | No |
| Used oil transfer facility: | No |
| Used oil transporter: | No |

Historical Generators:

| | |
|---|---|
| Date form received by agency: | 03/18/2015 |
| Site name: | CON EDISON |
| Classification: | Large Quantity Generator |
| Violation Status: | No violations found |

FINDS:

Registry ID: 110067706833

Environmental Interest/Information System

RCRAInfo is a national information system that supports the Resource Conservation and Recovery Act (RCRA) program through the tracking of events and activities related to facilities that generate, transport, and treat, store, or dispose of hazardous waste. RCRAInfo allows RCRA program staff to track the notification, permit, compliance, and corrective action activities required under RCRA.

**CON EDISON (Continued)** **1018280475**

Click this hyperlink while viewing on your computer to access additional FINDS: detail in the EDR Site Report.

ECHO:

| | |
|---|---|
| Envid: | 1018280475 |
| Registry ID: | 110067706833 |
| DFR URL: | http://echo.epa.gov/detailed-facility-report?fid=110067706833 |

---

**H103** **CON EDISON** **RCRA NonGen / NLR** **1018280481**
**ESE** **234 VARET ST** **NYP004753638**
**< 1/8** **BROOKLYN, NY 11206**
**0.112 mi.**
**594 ft.** **Site 12 of 14 in cluster H**

**Relative:**
**Higher**

**Actual:**
**22 ft.**

RCRA NonGen / NLR:

| | |
|---|---|
| Date form received by agency: | 12/22/2015 |
| Facility name: | CON EDISON |
| Facility address: | 234 VARET ST<br>BROOKLYN, NY 11206 |
| EPA ID: | NYP004753638 |
| Mailing address: | IRVING PL 15TH FL NE<br>NEW YORK, NY 10003 |
| Contact: | THOMAS TEELING |
| Contact address: | Not reported<br>Not reported |
| Contact country: | Not reported |
| Contact telephone: | 212-460-3770 |
| Contact email: | Not reported |
| EPA Region: | 02 |
| Classification: | Non-Generator |
| Description: | Handler: Non-Generators do not presently generate hazardous waste |

Handler Activities Summary:

| | |
|---|---|
| U.S. importer of hazardous waste: | No |
| Mixed waste (haz. and radioactive): | No |
| Recycler of hazardous waste: | No |
| Transporter of hazardous waste: | No |
| Treater, storer or disposer of HW: | No |
| Underground injection activity: | No |
| On-site burner exemption: | No |
| Furnace exemption: | No |
| Used oil fuel burner: | No |
| Used oil processor: | No |
| User oil refiner: | No |
| Used oil fuel marketer to burner: | No |
| Used oil Specification marketer: | No |
| Used oil transfer facility: | No |
| Used oil transporter: | No |

Historical Generators:

| | |
|---|---|
| Date form received by agency: | 12/22/2015 |
| Site name: | CON EDISON |
| Classification: | Small Quantity Generator |
| Violation Status: | No violations found |

**H104 ESE < 1/8 0.112 mi. 594 ft.** | **CON EDISON 234 VARET ST BROOKLYN, NY 11206** | **NY MANIFEST** | **S117742092 N/A**

**Site 13 of 14 in cluster H**

**Relative: Higher**

**Actual: 22 ft.**

NY MANIFEST:

| | |
|---|---|
| Country: | USA |
| EPA ID: | NYP004753638 |
| Facility Status: | Not reported |
| Location Address 1: | 243 VAREY ST |
| Code: | BP |
| Location Address 2: | M9120 |
| Total Tanks: | Not reported |
| Location City: | BROOKLYN |
| Location State: | NY |
| Location Zip: | 11237 |
| Location Zip 4: | Not reported |

NY MANIFEST:

| | |
|---|---|
| EPAID: | NYP004753638 |
| Mailing Name: | CON EDISON |
| Mailing Contact: | CON EDISON |
| Mailing Address 1: | 4 IRVING PL |
| Mailing Address 2: | 15TH FL |
| Mailing City: | NEW YORK |
| Mailing State: | NY |
| Mailing Zip: | 10003 |
| Mailing Zip 4: | Not reported |
| Mailing Country: | USA |
| Mailing Phone: | Not reported |

NY MANIFEST:

| | |
|---|---|
| Document ID: | Not reported |
| Manifest Status: | Not reported |
| seq: | Not reported |
| Year: | 2015 |
| Trans1 State ID: | NJD003812047 |
| Trans2 State ID: | NJD003812047 |
| Generator Ship Date: | 03/18/2015 |
| Trans1 Recv Date: | 03/18/2015 |
| Trans2 Recv Date: | 03/20/2015 |
| TSD Site Recv Date: | 03/20/2015 |
| Part A Recv Date: | Not reported |
| Part B Recv Date: | Not reported |
| Generator EPA ID: | NYP004753638 |
| Trans1 EPA ID: | Not reported |
| Trans2 EPA ID: | Not reported |
| TSDF ID 1: | NJD991291105 |
| TSDF ID 2: | Not reported |
| Manifest Tracking Number: | 002660497GBF |
| Import Indicator: | N |
| Export Indicator: | N |
| Discr Quantity Indicator: | N |
| Discr Type Indicator: | N |
| Discr Residue Indicator: | N |
| Discr Partial Reject Indicator: | N |
| Discr Full Reject Indicator: | N |
| Manifest Ref Number: | Not reported |

**CON EDISON (Continued)** **S117742092**

| | |
|---|---|
| Alt Facility RCRA ID: | Not reported |
| Alt Facility Sign Date: | Not reported |
| MGMT Method Type Code: | H110 |
| Waste Code: | Not reported |
| Waste Code: | Not reported |
| Waste Code: | Not reported |
| Waste Code: | Not reported |
| Waste Code: | Not reported |
| Waste Code: | Not reported |
| Quantity: | 750 |
| Units: | P - Pounds |
| Number of Containers: | 1 |
| Container Type: | TT - Cargo tank, tank trucks |
| Handling Method: | T Chemical, physical, or biological treatment. |
| Specific Gravity: | 1 |
| Waste Code: | D008 |
| Waste Code 1_2: | Not reported |
| Waste Code 1_3: | Not reported |
| Waste Code 1_4: | Not reported |
| Waste Code 1_5: | Not reported |
| Waste Code 1_6: | Not reported |

Click this hyperlink while viewing on your computer to access
-1 additional NY MANIFEST: record(s) in the EDR Site Report.

---

**H105** **CON EDISON** **NJ MANIFEST** **S120669222**
**ESE** **234 VARET ST** **N/A**
**< 1/8** **BROOKLYN, NY 11206**
**0.112 mi.**
**594 ft.** **Site 14 of 14 in cluster H**

**Relative:**
**Higher**

**Actual:**
**22 ft.**

NJ MANIFEST:

| | |
|---|---|
| EPA Id: | NYP004753638 |
| Mail Address: | IRVING PL 15TH FL NE |
| Mail City/State/Zip: | NEW YORK, NY 10003 |
| Facility Phone: | Not reported |
| Emergency Phone: | Not reported |
| Contact: | THOMAS TEELING |
| Comments: | Not reported |
| SIC Code: | Not reported |
| County: | NY047 |
| Municipal: | Not reported |
| Previous EPA Id: | Not reported |
| Gen Flag: | Not reported |
| Trans Flag: | Not reported |
| TSDF Flag: | Not reported |
| Name Change: | Not reported |
| Date Change: | Not reported |

Manifest:

| | |
|---|---|
| Manifest Number: | 002660497GBF |
| EPA ID: | NYP004753638 |
| Date Shipped: | 3/18/2015 |
| TSDF EPA ID: | NJD991291105 |
| Transporter EPA ID: | NJD003812047 |
| Transporter 2 EPA ID: | Not reported |
| Transporter 3 EPA ID: | Not reported |

**CON EDISON (Continued)** **S120669222**

| | |
|---|---|
| Transporter 4 EPA ID: | Not reported |
| Transporter 5 EPA ID: | Not reported |
| Transporter 6 EPA ID: | Not reported |
| Transporter 7 EPA ID: | Not reported |
| Transporter 8 EPA ID: | Not reported |
| Transporter 9 EPA ID: | Not reported |
| Transporter 10 EPA ID: | Not reported |
| Date Trans1 Transported Waste: | Not reported |
| Date Trans2 Transported Waste: | Not reported |
| Date Trans3 Transported Waste: | Not reported |
| Date Trans4 Transported Waste: | Not reported |
| Date Trans5 Transported Waste: | Not reported |
| Date Trans6 Transported Waste: | Not reported |
| Date Trans7 Transported Waste: | Not reported |
| Date Trans8 Transported Waste: | Not reported |
| Date Trans9 Transported Waste: | Not reported |
| Date Trans10 Transported Waste: | Not reported |
| Date TSDF Received Waste: | Not reported |
| TSDF EPA Facility Name: | Not reported |
| QTY Units: | Not reported |
| Transporter SEQ ID: | Not reported |
| Transporter-1 Date: | Not reported |
| Waste SEQ ID: | Not reported |
| Waste Type Code 2: | Not reported |
| Waste Type Code 3: | Not reported |
| Waste Type Code 4: | Not reported |
| Waste Type Code 5: | Not reported |
| Waste Type Code 6: | Not reported |
| Date Accepted: | Not reported |
| Manifest Discrepancy Type: | Not reported |
| Data Entry Number: | Not reported |
| Was Load Rejected: | NEW YORK, NY 10003 |
| Reason Load Was Rejected: | Not reported |

| | |
|---|---|
| Manifest Number: | 015323210JJK |
| EPA ID: | NYP004753638 |
| Date Shipped: | 12/22/2015 |
| TSDF EPA ID: | NJD002200046 |
| Transporter EPA ID: | NJ0000027193 |
| Transporter 2 EPA ID: | Not reported |
| Transporter 3 EPA ID: | Not reported |
| Transporter 4 EPA ID: | Not reported |
| Transporter 5 EPA ID: | Not reported |
| Transporter 6 EPA ID: | Not reported |
| Transporter 7 EPA ID: | Not reported |
| Transporter 8 EPA ID: | Not reported |
| Transporter 9 EPA ID: | Not reported |
| Transporter 10 EPA ID: | Not reported |
| Date Trans1 Transported Waste: | Not reported |
| Date Trans2 Transported Waste: | Not reported |
| Date Trans3 Transported Waste: | Not reported |
| Date Trans4 Transported Waste: | Not reported |
| Date Trans5 Transported Waste: | Not reported |
| Date Trans6 Transported Waste: | Not reported |
| Date Trans7 Transported Waste: | Not reported |
| Date Trans8 Transported Waste: | Not reported |
| Date Trans9 Transported Waste: | Not reported |

**CON EDISON (Continued)** **S120669222**

| | |
|---|---|
| Date Trans10 Transported Waste: | Not reported |
| Date TSDF Received Waste: | Not reported |
| TSDF EPA Facility Name: | Not reported |
| QTY Units: | Not reported |
| Transporter SEQ ID: | Not reported |
| Transporter-1 Date: | Not reported |
| Waste SEQ ID: | Not reported |
| Waste Type Code 2: | Not reported |
| Waste Type Code 3: | Not reported |
| Waste Type Code 4: | Not reported |
| Waste Type Code 5: | Not reported |
| Waste Type Code 6: | Not reported |
| Date Accepted: | Not reported |
| Manifest Discrepancy Type: | Not reported |
| Data Entry Number: | Not reported |
| Was Load Rejected: | NEW YORK, NY 10003 |
| Reason Load Was Rejected: | Not reported |

---

**N106** **ADOR CONVERTING, INC.** **NY UST** **U003652037**
**ESE** **232-234 VARET ST** **N/A**
**< 1/8** **BROOKLYN, NY 11206**
**0.113 mi.**
**598 ft.** **Site 1 of 7 in cluster N**

**Relative:**
**Higher**

**Actual:**
**22 ft.**

UST:

| | |
|---|---|
| Id/Status: | 2-603904 / Unregulated/Closed |
| Program Type: | PBS |
| Region: | STATE |
| DEC Region: | 2 |
| Expiration Date: | N/A |
| UTM X: | 590062.50540 |
| UTM Y: | 4506421.91648 |
| Site Type: | Other |

Affiliation Records:

| | |
|---|---|
| Site Id: | 25798 |
| Affiliation Type: | Facility Owner |
| Company Name: | ARON ADLER |
| Contact Type: | Not reported |
| Contact Name: | Not reported |
| Address1: | 234 VARET STREET |
| Address2: | Not reported |
| City: | BROOKLYN |
| State: | NY |
| Zip Code: | 11206 |
| Country Code: | 001 |
| Phone: | (718) 443-4200 |
| EMail: | Not reported |
| Fax Number: | Not reported |
| Modified By: | TRANSLAT |
| Date Last Modified: | 2004-03-04 |

| | |
|---|---|
| Site Id: | 25798 |
| Affiliation Type: | Mail Contact |
| Company Name: | ADOR CONVERTING, INC. |
| Contact Type: | Not reported |

**ADOR CONVERTING, INC. (Continued)** **U003652037**

| | |
|---|---|
| Contact Name: | ARON ADLER |
| Address1: | 234 VARET ST. |
| Address2: | Not reported |
| City: | BROOKLYN |
| State: | NY |
| Zip Code: | 11206 |
| Country Code: | 001 |
| Phone: | (718) 443-4200 |
| EMail: | Not reported |
| Fax Number: | Not reported |
| Modified By: | TRANSLAT |
| Date Last Modified: | 2004-03-04 |

| | |
|---|---|
| Site Id: | 25798 |
| Affiliation Type: | Facility Operator |
| Company Name: | ADOR CONVERTING, INC. |
| Contact Type: | Not reported |
| Contact Name: | ARON ADLER |
| Address1: | Not reported |
| Address2: | Not reported |
| City: | Not reported |
| State: | NN |
| Zip Code: | Not reported |
| Country Code: | 001 |
| Phone: | (718) 443-4200 |
| EMail: | Not reported |
| Fax Number: | Not reported |
| Modified By: | TRANSLAT |
| Date Last Modified: | 2004-03-04 |

| | |
|---|---|
| Site Id: | 25798 |
| Affiliation Type: | Emergency Contact |
| Company Name: | ARON ADLER |
| Contact Type: | Not reported |
| Contact Name: | ARON ADLER |
| Address1: | Not reported |
| Address2: | Not reported |
| City: | Not reported |
| State: | NN |
| Zip Code: | Not reported |
| Country Code: | 001 |
| Phone: | (718) 443-4200 |
| EMail: | Not reported |
| Fax Number: | Not reported |
| Modified By: | TRANSLAT |
| Date Last Modified: | 2004-03-04 |

Tank Info:

| | |
|---|---|
| Tank Number: | 001 |
| Tank ID: | 55958 |
| Tank Status: | Closed - In Place |
| Material Name: | Closed - In Place |
| Capacity Gallons: | 3000 |
| Install Date: | Not reported |
| Date Tank Closed: | 08/01/1998 |
| Registered: | True |

**ADOR CONVERTING, INC. (Continued)** **U003652037**

| | |
|---|---|
| Tank Location: | Underground |
| Tank Type: | Steel/carbon steel |
| Material Code: | 0001 |
| Common Name of Substance: | #2 Fuel Oil (On-Site Consumption) |
| Tightness Test Method: | 03 |
| Date Test: | 08/01/1998 |
| Next Test Date: | Not reported |
| Pipe Model: | Not reported |
| Modified By: | TRANSLAT |
| Last Modified: | 04/14/2017 |

Equipment Records:

D00 - Pipe Type - No Piping
H00 - Tank Leak Detection - None
I00 - Overfill - None
A00 - Tank Internal Protection - None
G00 - Tank Secondary Containment - None
J00 - Dispenser - None
B00 - Tank External Protection - None
C00 - Pipe Location - No Piping
F00 - Pipe External Protection - None

---

**O107** **QUINCY MANFACTURING CO INC** **RCRA NonGen / NLR** **1000308588**
**NNW** **263 BOERUM ST** **FINDS** **NYD001268606**
**< 1/8** **BROOKLYN, NY 11206** **ECHO**
**0.113 mi.**
**599 ft.** **Site 1 of 13 in cluster O**

**Relative:**
**Higher**

**Actual:**
**19 ft.**

RCRA NonGen / NLR:

| | |
|---|---|
| Date form received by agency: | 01/01/2007 |
| Facility name: | QUINCY MANFACTURING CO INC |
| Facility address: | 263 BOERUM ST<br>BROOKLYN, NY 11206-3504 |
| EPA ID: | NYD001268606 |
| Mailing address: | BOERUM ST<br>BROOKLYN, NY 11206 |
| Contact: | Not reported |
| Contact address: | BOERUM ST<br>BROOKLYN, NY 11206 |
| Contact country: | US |
| Contact telephone: | Not reported |
| Contact email: | Not reported |
| EPA Region: | 02 |
| Land type: | Facility is not located on Indian land. Additional information is not known. |
| Classification: | Non-Generator |
| Description: | Handler: Non-Generators do not presently generate hazardous waste |

Owner/Operator Summary:

| | |
|---|---|
| Owner/operator name: | ROBERT KLEIN |
| Owner/operator address: | NOT REQUIRED<br>NOT REQUIRED, WY 99999 |
| Owner/operator country: | US |
| Owner/operator telephone: | 212-555-1212 |
| Owner/operator email: | Not reported |
| Owner/operator fax: | Not reported |
| Owner/operator extension: | Not reported |
| Legal status: | Private |

**QUINCY MANFACTURING CO INC (Continued)** **1000308588**

Owner/Operator Type: Owner
Owner/Op start date: Not reported
Owner/Op end date: Not reported

Owner/operator name: ROBERT KLEIN
Owner/operator address: NOT REQUIRED
NOT REQUIRED, WY 99999
Owner/operator country: US
Owner/operator telephone: 212-555-1212
Owner/operator email: Not reported
Owner/operator fax: Not reported
Owner/operator extension: Not reported
Legal status: Private
Owner/Operator Type: Operator
Owner/Op start date: Not reported
Owner/Op end date: Not reported

Handler Activities Summary:
U.S. importer of hazardous waste: No
Mixed waste (haz. and radioactive): No
Recycler of hazardous waste: No
Transporter of hazardous waste: No
Treater, storer or disposer of HW: No
Underground injection activity: No
On-site burner exemption: No
Furnace exemption: No
Used oil fuel burner: No
Used oil processor: No
User oil refiner: No
Used oil fuel marketer to burner: No
Used oil Specification marketer: No
Used oil transfer facility: No
Used oil transporter: No

Historical Generators:
Date form received by agency: 01/01/2006
Site name: QUINCY MANFACTURING CO INC
Classification: Not a generator, verified

Date form received by agency: 07/08/1999
Site name: QUINCY MANFACTURING CO INC
Classification: Not a generator, verified

Date form received by agency: 05/20/1987
Site name: QUINCY MANFACTURING CO INC
Classification: Small Quantity Generator

. Waste code: F002
. Waste name: THE FOLLOWING SPENT HALOGENATED SOLVENTS: TETRACHLOROETHYLENE, METHYLENE CHLORIDE, TRICHLOROETHYLENE, 1,1,1-TRICHLOROETHANE, CHLOROBENZENE, 1,1,2-TRICHLORO-1,2,2-TRIFLUOROETHANE, ORTHO-DICHLOROBENZENE, TRICHLOROFLUOROMETHANE, AND 1,1,2-TRICHLOROETHANE; ALL SPENT SOLVENT MIXTURES/BLENDS CONTAINING, BEFORE USE, A TOTAL OF TEN PERCENT OR MORE (BY VOLUME) OF ONE OR MORE OF THE ABOVE HALOGENATED SOLVENTS OR THOSE LISTED IN F001, F004, OR F005, AND STILL BOTTOMS FROM THE RECOVERY OF THESE SPENT SOLVENTS AND

**QUINCY MANFACTURING CO INC (Continued)** **1000308588**

SPENT SOLVENT MIXTURES.

Violation Status: No violations found

Evaluation Action Summary:
Evaluation date: 01/21/1993
Evaluation: COMPLIANCE EVALUATION INSPECTION ON-SITE
Area of violation: Not reported
Date achieved compliance: Not reported
Evaluation lead agency: EPA

FINDS:

Registry ID: 110004333150

Environmental Interest/Information System
RCRAInfo is a national information system that supports the Resource Conservation and Recovery Act (RCRA) program through the tracking of events and activities related to facilities that generate, transport, and treat, store, or dispose of hazardous waste. RCRAInfo allows RCRA program staff to track the notification, permit, compliance, and corrective action activities required under RCRA.

Click this hyperlink while viewing on your computer to access additional FINDS: detail in the EDR Site Report.

ECHO:
Envid: 1000308588
Registry ID: 110004333150
DFR URL: http://echo.epa.gov/detailed-facility-report?fid=110004333150

---

**I108** **WAREHOUSE** **NY Spills** **S109373601**
**SSE** **211-217 COOK ST** **N/A**
**< 1/8** **BROOKLYN, NY**
**0.115 mi.**
**606 ft.** **Site 8 of 8 in cluster I**

**Relative:**
**Higher**

**Actual:**
**25 ft.**

SPILLS:
Spill Number/Closed Date: 0809116 / 2017-01-04
Facility ID: 0809116
Facility Type: ER
DER Facility ID: 355815
Site ID: 406552
DEC Region: 2
Spill Cause: Unknown
Spill Class: C4
SWIS: 2401
Spill Date: 2008-11-12
Investigator: RVKETANI
Referred To: 113016 REVWD ACT 010809 WORK PLAN
Reported to Dept: 2008-11-12
CID: Not reported
Water Affected: Not reported
Spill Source: Commercial/Industrial
Spill Notifier: Other
Cleanup Ceased: Not reported

**WAREHOUSE (Continued)** **S109373601**

| | |
|---|---|
| Cleanup Meets Std: | False |
| Last Inspection: | Not reported |
| Recommended Penalty: | False |
| UST Trust: | False |
| Remediation Phase: | 0 |
| Date Entered In Computer: | 2008-11-12 |
| Spill Record Last Update: | 2017-01-04 |
| Spiller Name: | Not reported |
| Spiller Company: | ESTATE OF HELEN BLACH |
| Spiller Address: | Not reported |
| Spiller Company: | 999 |
| Contact Name: | PAUL STEWART |
| DEC Memo: | "11/19/2008-HRAHMED-Paul Steward from Advanced Cleanup technologies, ACT (631 293 4992 Ext 12) called. The site is a warehouse measuring around 120'X120'. This was used to store metal scraps. About 1/4 of the site has dirt floor. ACT did Phase 1 & 2. The water table is at 12'. Paul will forward a report and analyticals. 01/22/2009-HRAHMED-Received Remedial Action Plan on 01/08/2009. 02/25/2009-HRAHMED-Start reviewing the report. Phase I Report by Middleton Environmental Inc on April 22, 2008: The site size is 0.23 acres and comprised of 3 one-storied commercial buildings with no basement. These are used by a stainless steel distributor. As per available Sanborn Fire Insurance Maps, the site was formerly used for storage by an auto wrecking company from at least 1907 to 1940 and an iron storage yard for an iron works company from 1940 to 1957. The existing building was constructed in 1940. No oil fill ports or vents for any UST was noticed during Phase I investigation. A review of NYCFD and NYSDEC record did not indicate any presence of UST or AST at this site. Soil Investigation Report by R & C Formation on May, 2008 10/27/11 - Austin - Spill Transferred from Ahmed to Rahman - end 5/30/14 - Austin - Spill transferred from Rahman to Mahat for followup - end 11/6/14: Mahat t/c : DEC Mahat left a voice message to Mr. Steward inquiring about the recent report on the spill case. DEC is waiting for a call back from Mr. Steward. 9/12/2016 - V. Brevdo Spill Case is transferred from Spill Prevention and Response to Remediation Section B due to project manager Santosh Mahat departure to the other DEC Program, as per 9/9/16 discussion between Randall Austin and Vadim Brevdo. VB 11/30/16 - Raphael Ketani. The spill was called in on 11/12/08 after contaminated soil was discovered during a Phase I investigation. The site is block and lot 3118 and 35. The main addresses are 211-213 Cook Street and 215-217 Cook Street. There is an alternate address 2-10 White Street for the building at 211-213 Cook Street. The property contains only 2 building, not 3, according to the Advanced Cleanup Technologies, Inc. 1/8/09 Remedial Action Plan. The left building is numbered 211-213 Cook Street (at the corner of White Street and Cook Street) and the right building is numbered 215-217 Cook Street. According to the latest deed in ACRIS dated 5/12/09, the owner is A&M Cook, LLC at 54 Regent Drive, Lido Beach, NY, 11561. No PBS case was found for the site. I reviewed the Advanced Cleanup Technologies, Inc. (ACT) 1/8/09 Remedial Action Plan. A dirt floor exists under three quarters of the left building. Only the back quarter is covered by concrete. The right building's floor is entirely covered by concrete. The buildings were used to store scrap metal. A Google Earth picture shows a sign on the 215-217 Cook Street building (right building) which displays the name Economy Stainless. The buildings were used for storage by an auto wrecking company prior to their use to store metal. The ACT 1/8/09 plan |

**WAREHOUSE (Continued)** **S109373601**

contains the 5/27/08 Soil Investigation Report which was produced by R&C Formation, Ltd. Large stained areas are located in both buildings. Regarding the left building, there are stains on the concrete in the back quarter of the building and at 3 locations in the rest of the building. The right building has large stains in 3 locations. Sanborn maps included in the report do not show the existence of tanks within the footprints of the buildings. Three borings were performed in the left building (211-213 Cook Street), but no work took place in the right building. The borings were SS-1 (in the northeast corner), SS-2 (along the middle of the west wall) and SS-3 (in the southeast corner). Soil boring took place on 5/14/08. The analyses for all of the samples were completely non-detect for VOCs. Some SVOC results were found, but the concentrations were low. The ACT 1/8/09 plan also contained the ACT 11/12/08 PhaseI/Phase II. Figure 3 dated 11/5/08 showed that 6 borings were performed. The boring took place from 10/14/08 to 10/16/08 and each location was drilled to only 5 feet below grade. SB-01 was in the southern third of the left building and a little to the right. SB-02 was towards the back of the left building, but centered in the area. SB-06 was located in the back quarter of the left building. SB-04 was in the southern third of the right building and a little to the left. SB-05 was exactly in the center of the right building. SB-03 was in the back third of the right building and a little to the right. VOC analyses were not ordered for the soil samples. The SVOCs results showed some benzo series exceedences for the sample from location SB-01, but the SB-03, SB-04 and SB-06 samples were entirely non-detect. Samples from SB-02, 04 and 05 were not sent to the laboratory for analysis. Groundwater samples were collected as TW-01, TW-05 and TW-06 on 10/14/08 and 10/16/08. The results contained low to moderate exceedences for MTBE and one other VOC. The total metals results that were generated showed high lead concentrations. As the ACT 1/8/09 work plan did not indicate where future excavations would be conducted, nor the specific chemical analyses to be performed on the soil, nor that end point samples would be taken after the excavating, I disapproved the plan. In light of this, I sent a Contaminated Soil Letter to A&M Cook, LLC stating that the remediation of the spill must take place and that a new work plan must be submitted with specific details regarding the remedial work that will be performed. I set a date of December 30, 2016 for the submission of the new work plan. 12/8/16 - Raphael Ketani. Today I received the green return card for the 12/1/16 CSL that was sent to A&M Cook, LLC. The card was signed by Paula on 12/5/16. Charlie Sosik of Environmental Business Corporation (EBC) (631) 504-6003 (csosik@ebcincny.com) called today. He said that his client doesn't know how to proceed with remediating the contamination and doesn't know what the nature of the problem is. He told Mr. Sosik that he had no idea that there was a problem. His client bought the site (as per the latest deed) on 5/28/09. However, there is a remedial work plan dated 1/8/09. Mr. Sosik requested the work plan. I sent it to him. 1/3/2017 - Raphael Ketani. As the work plan was not submitted by the 12/30/16 due date, I sent an email to Mr. Sosik reminding him that the work plan was overdue. I also asked him when we may expect the plan. Mr. Sosik responded by email and stated that he had reviewed the 1/8/09 work plan that I had sent him. He added that he did not see why the spill was called in. He believed that the contamination was simply the presence of fill material. He added that the sample with elevated SVOCs did not have staining or odor. I responded by

**WAREHOUSE (Continued)** **S109373601**

email and told him that the ACT investigation was surficial and limited in scope as not many borings were performed in each building and they went down only to 5 feet below grade. Also, the samples from the October 2008 borings were not tested for VOCs. The manner in which the investigation took place was incomplete. As the site was previously used as an auto wrecking company storage facility, and as stains were seen on the floors of the buildings, the Department requires that a better investigation take place. I asked Mr. Sosik to look at the locations of the stains in the figures and propose an investigation plan to the client. I added that borings and sampling should go down to the water table and that there should be a number of borings per building. 1/4/17 - Raphael Ketani. Mr. Sosik (631) 504-6000 ext 112 csosik@ebcincny.com sent me a response email. In summary, he stated that he had reviewed the ACT 2009 plan and the ACT 2008 Phase I/II contained therein. He noted the staining at the site in his email, but he related that all commercial facilities have some staining. Mr. Sosik couldn't find any information indicating that cars had been kept at the site. He also explained that the second round of borings (SB-01 to SB-06) had been conducted from 10 to 15 feet below grade. No odors or elevated PID readings were noted during the soil sampling at these locations. He mentioned that R&C had found only some MTBE in a groundwater sample. In the end, he stated that he didn't see enough evidence of contamination to warrant conducting an investigation. I reviewed the ACT documentation again. I did find Figure 2 in the ACT 2009 work plan which showed the areas of staining. I compared it to Figure 3 of the ACT 2008 Phase I/II and to the rough sketch from the field log book of the 6 boring locations. The log book sketch showed that SB-03 and SB-04 were located right in the stained areas, but SB-02 and SB-06 were situated just outside the nearby stains. SB-01 and SB-05 were far from any staining. The EcoTest raw data lab results for the 0 to 5 foot sample and the 10 to 12 foot sample from SB-01 showed low concentrations of naphthalene and methylnaphthalene (well below the CP-51 unrestricted residential standards for soil). The soil chromatogram for the 0 to 5 foot sample showed low hits of toluene and n-propylbenzene. The raw data results for the rest of the soil samples were entirely non-detect (including those for SB-03 and SB-04). Soil samples from the borings that were next to the stains (SB-02 and SB-06) should have yielded some detections, but ended up completely non-detect. In light of this review, I determined that there was not enough contamination at this site to justify another investigation. Therefore, I closed the spill case effective today. I sent Mr. Sosik an email stating this. "

Remarks: "CALLER STATES ANALYTICAL RESULTS SHOWED CONTAMINATED SOIL."

All Materials:

| | |
|---|---|
| Site ID: | 406552 |
| Operable Unit ID: | 1163139 |
| Operable Unit: | 01 |
| Material ID: | 2154446 |
| Material Code: | 0064A |
| Material Name: | unknown material |
| Case No.: | Not reported |
| Material FA: | Other |
| Quantity: | Not reported |
| Units: | L |
| Recovered: | Not reported |
| Oxygenate: | Not reported |

**L109 SW < 1/8 0.117 mi. 619 ft.** | **217945; VARET ST AND BUSHWICK AVE**
**VARET ST AND BUSHWICK AVE**
**BROOKLYN, NY**

**Site 3 of 10 in cluster L**

**NY Spills** | **S110307313**
**N/A**

**Relative: Higher**

**Actual: 22 ft.**

SPILLS:

| | |
|---|---|
| Spill Number/Closed Date: | 0914376 / 2009-08-14 |
| Facility ID: | 0914376 |
| Facility Type: | ER |
| DER Facility ID: | 388221 |
| Site ID: | 433291 |
| DEC Region: | 2 |
| Spill Cause: | Unknown |
| Spill Class: | D4 |
| SWIS: | 2401 |
| Spill Date: | 2009-08-11 |
| Investigator: | DMPOKRZY |
| Referred To: | Not reported |
| Reported to Dept: | 2009-12-31 |
| CID: | Not reported |
| Water Affected: | Not reported |
| Spill Source: | Commercial/Industrial |
| Spill Notifier: | Responsible Party |
| Cleanup Ceased: | Not reported |
| Cleanup Meets Std: | Not reported |
| Last Inspection: | Not reported |
| Recommended Penalty: | Not reported |
| UST Trust: | Not reported |
| Remediation Phase: | 0 |
| Date Entered In Computer: | 2010-04-16 |
| Spill Record Last Update: | 2010-04-16 |
| Spiller Name: | ERT DESK |
| Spiller Company: | CON EDISON |
| Spiller Address: | 5030 BROADWAY |
| Spiller Company: | 001 |
| Contact Name: | ERT DESK |
| DEC Memo: | "" |
| Remarks: | "" |

All Materials:

| | |
|---|---|
| Site ID: | 433291 |
| Operable Unit ID: | 1184202 |
| Operable Unit: | 01 |
| Material ID: | 2178364 |
| Material Code: | 0066A |
| Material Name: | unknown petroleum |
| Case No.: | Not reported |
| Material FA: | Petroleum |
| Quantity: | 4.00 |
| Units: | G |
| Recovered: | Not reported |
| Oxygenate: | Not reported |

**L110 SSW < 1/8 0.118 mi. 625 ft.** | **CON EDISON SERVICE BOX: 76941**
**409 BUSHWICK AVE**
**BROOKLYN, NY 11206**

**Site 4 of 10 in cluster L**

**RCRA NonGen / NLR** **1017772550**
**FINDS** **NYP004495099**

**Relative: Higher**

**Actual: 23 ft.**

RCRA NonGen / NLR:

| | |
|---|---|
| Date form received by agency: | 05/09/2014 |
| Facility name: | CON EDISON SERVICE BOX: 76941 |
| Facility address: | 409 BUSHWICK AVE<br>BROOKLYN, NY 11206 |
| EPA ID: | NYP004495099 |
| Mailing address: | IRVING PL, 15TH FL NE<br>NEW YORK, NY 10003 |
| Contact: | THOMAS TEELING |
| Contact address: | Not reported<br>Not reported |
| Contact country: | Not reported |
| Contact telephone: | 212-460-3770 |
| Contact email: | Not reported |
| EPA Region: | 02 |
| Classification: | Non-Generator |
| Description: | Handler: Non-Generators do not presently generate hazardous waste |

Handler Activities Summary:

| | |
|---|---|
| U.S. importer of hazardous waste: | No |
| Mixed waste (haz. and radioactive): | No |
| Recycler of hazardous waste: | No |
| Transporter of hazardous waste: | No |
| Treater, storer or disposer of HW: | No |
| Underground injection activity: | No |
| On-site burner exemption: | No |
| Furnace exemption: | No |
| Used oil fuel burner: | No |
| Used oil processor: | No |
| User oil refiner: | No |
| Used oil fuel marketer to burner: | No |
| Used oil Specification marketer: | No |
| Used oil transfer facility: | No |
| Used oil transporter: | No |

Historical Generators:

| | |
|---|---|
| Date form received by agency: | 04/09/2014 |
| Site name: | CON EDISON |
| Classification: | Small Quantity Generator |
| Date form received by agency: | 04/09/2014 |
| Site name: | CON EDISON |
| Classification: | Not a generator, verified |
| Violation Status: | No violations found |

FINDS:

Registry ID: 110063783598

Environmental Interest/Information System

RCRAInfo is a national information system that supports the Resource Conservation and Recovery Act (RCRA) program through the tracking of

**CON EDISON SERVICE BOX: 76941 (Continued)** **1017772550**

events and activities related to facilities that generate, transport, and treat, store, or dispose of hazardous waste. RCRAInfo allows RCRA program staff to track the notification, permit, compliance, and corrective action activities required under RCRA.

Click this hyperlink while viewing on your computer to access additional FINDS: detail in the EDR Site Report.

---

**L111**
**SSW**
**< 1/8**
**0.118 mi.**
**625 ft.**

**CON EDISON**
**409 BUSHWICK AVE**
**BROOKLYN, NY 11206**

**NY MANIFEST** **S116551072**
**N/A**

**Site 5 of 10 in cluster L**

**Relative:**
**Higher**

**Actual:**
**23 ft.**

NY MANIFEST:

| | |
|---|---|
| Country: | USA |
| EPA ID: | NYP004495099 |
| Facility Status: | Not reported |
| Location Address 1: | 409 BUSHWICK AVE |
| Code: | BP |
| Location Address 2: | SB76941 |
| Total Tanks: | Not reported |
| Location City: | BROOKLYN |
| Location State: | NY |
| Location Zip: | 11201 |
| Location Zip 4: | Not reported |

NY MANIFEST:

| | |
|---|---|
| EPAID: | NYP004495099 |
| Mailing Name: | CON EDISON |
| Mailing Contact: | CON EDISON |
| Mailing Address 1: | 4 IRVING PL |
| Mailing Address 2: | 15TH ST |
| Mailing City: | NEW YORK |
| Mailing State: | NY |
| Mailing Zip: | 10003 |
| Mailing Zip 4: | Not reported |
| Mailing Country: | USA |
| Mailing Phone: | Not reported |

NY MANIFEST:

| | |
|---|---|
| Document ID: | Not reported |
| Manifest Status: | Not reported |
| seq: | Not reported |
| Year: | 2014 |
| Trans1 State ID: | NJD003812047 |
| Trans2 State ID: | Not reported |
| Generator Ship Date: | 04/09/2014 |
| Trans1 Recv Date: | 04/09/2014 |
| Trans2 Recv Date: | Not reported |
| TSD Site Recv Date: | 04/11/2014 |
| Part A Recv Date: | Not reported |
| Part B Recv Date: | Not reported |
| Generator EPA ID: | NYP004495099 |
| Trans1 EPA ID: | Not reported |
| Trans2 EPA ID: | Not reported |
| TSDF ID 1: | NJD991291105 |

**CON EDISON (Continued)** **S116551072**

| | |
|---|---|
| TSDF ID 2: | Not reported |
| Manifest Tracking Number: | 002406645GBF |
| Import Indicator: | N |
| Export Indicator: | N |
| Discr Quantity Indicator: | N |
| Discr Type Indicator: | N |
| Discr Residue Indicator: | N |
| Discr Partial Reject Indicator: | N |
| Discr Full Reject Indicator: | N |
| Manifest Ref Number: | Not reported |
| Alt Facility RCRA ID: | Not reported |
| Alt Facility Sign Date: | Not reported |
| MGMT Method Type Code: | H110 |
| Waste Code: | Not reported |
| Waste Code: | Not reported |
| Waste Code: | Not reported |
| Waste Code: | Not reported |
| Waste Code: | Not reported |
| Waste Code: | Not reported |
| Quantity: | 150 |
| Units: | G - Gallons (liquids only)* (8.3 pounds) |
| Number of Containers: | 1 |
| Container Type: | TT - Cargo tank, tank trucks |
| Handling Method: | T Chemical, physical, or biological treatment. |
| Specific Gravity: | 1 |
| Waste Code: | D008 |
| Waste Code 1_2: | Not reported |
| Waste Code 1_3: | Not reported |
| Waste Code 1_4: | Not reported |
| Waste Code 1_5: | Not reported |
| Waste Code 1_6: | Not reported |

Click this hyperlink while viewing on your computer to access
-1 additional NY MANIFEST: record(s) in the EDR Site Report.

---

**L112** **BUSHWICK LAUNDROMAT** **EDR Hist Cleaner** **1018425850**
**SSW** **409 BUSHWICK AVE** **N/A**
**< 1/8** **BROOKLYN, NY 11206**
**0.118 mi.**
**625 ft.** **Site 6 of 10 in cluster L**

**Relative:**
**Higher**

EDR Hist Cleaner

**Actual:**
**23 ft.**

| Year: | Name: | Type: |
|---|---|---|
| 1976 | BUSHWICK DRY CLEANERS | Drycleaning Plants, Except Rugs |
| 1977 | BUSHWICK DRY CLEANERS | Drycleaning Plants, Except Rugs |
| 1978 | BUSHWICK DRY CLEANERS | Drycleaning Plants, Except Rugs |
| 1979 | BUSHWICK DRY CLEANERS | Drycleaning Plants, Except Rugs |
| 1980 | BUSHWICK DRY CLEANERS | Drycleaning Plants, Except Rugs |
| 1982 | BUSHWICK DRY CLEANERS | Drycleaning Plants, Except Rugs |
| 1983 | BUSHWICK DRY CLEANERS | Drycleaning Plants, Except Rugs |
| 1989 | BUSHWICK DRY CLEANERS | Drycleaning Plants, Except Rugs |
| 1990 | BUSHWICK DRY CLEANERS | Drycleaning Plants, Except Rugs |

**P113 SSW < 1/8 0.119 mi. 628 ft.** | **BROOKLYN SCRAP METAL CO.** | **SEMS-ARCHIVE** | **1018149162**
**171 COOK ST.** | **LEAD SMELTERS** | **NYN000206621**
**BROOKLYN, NY 11206**

**Site 1 of 2 in cluster P**

**Relative: Higher**
**Actual: 25 ft.**

SEMS Archive:

| | |
|---|---|
| Site ID: | 206621 |
| EPA ID: | NYN000206621 |
| Cong District: | Not reported |
| FIPS Code: | 36047 |
| FF: | N |
| NPL: | Not on the NPL |
| Non NPL Status: | NFRAP-Site does not qualify for the NPL based on existing information |

SEMS Archive Detail:

| | |
|---|---|
| Region: | 2 |
| Site ID: | 206621 |
| EPA ID: | NYN000206621 |
| Site Name: | BROOKLYN SCRAP METAL CO. |
| NPL: | N |
| FF: | N |
| OU: | 0 |
| Action Code: | RS |
| Action Name: | RV ASSESS |
| SEQ: | 1 |
| Start Date: | 2015-01-12 00:00:00 |
| Finish Date: | 2015-01-12 00:00:00 |
| Qual: | Not reported |
| Current Action Lead: | EPA Perf |

Lead Smelter Sites:

| | |
|---|---|
| Site ID: | 206621 |
| Facility Region Id: | 2 |
| Latitude: | Not reported |
| Longitude: | Not reported |
| CoC Ind: | Not reported |
| Contaminant Name: | Not reported |
| FF Ind: | N |
| NAI: | N |
| Non-Primary Site-Sub Type: | Not reported |
| NPL: | Not on the NPL |
| Primary Site-Sub Type: | Metal fabrication/finishing/coating and allied industries (Manufacturing/Processing/Maintenance) |
| Special Initiative: | Unrecognized Smelter per 2001 Report |

---

**G114 WNW < 1/8 0.120 mi. 634 ft.** | **221 MCKIBBIN ST** | **NY UST** | **U004048830**
**221 MCKIBBIN STREET** | **N/A**
**BROOKLYN, NY 11206**

**Site 7 of 8 in cluster G**

**Relative: Lower**
**Actual: 17 ft.**

UST:

| | |
|---|---|
| Id/Status: | 2-608993 / Unregulated/Closed |
| Program Type: | PBS |
| Region: | STATE |
| DEC Region: | 2 |
| Expiration Date: | N/A |
| UTM X: | 589745.12990 |

**221 MCKIBBIN ST (Continued)** **U004048830**

UTM Y: 4506630.76861
Site Type: Manufacturing (Other than Chemical)/Processing

Affiliation Records:

Site Id: 30840
Affiliation Type: Mail Contact
Company Name: GREENPOINT MANUFACTURING AND DESIGN CENTER
Contact Type: Not reported
Contact Name: MICHAEL LYPEN
Address1: 1155 MANHATTAN AVENUE
Address2: Not reported
City: BROOKLYN
State: NY
Zip Code: 11222
Country Code: 001
Phone: (718) 383-3935
EMail: Not reported
Fax Number: Not reported
Modified By: NRLOMBAR
Date Last Modified: 2008-07-24

Site Id: 30840
Affiliation Type: Facility Operator
Company Name: 221 MCKIBBIN STREET
Contact Type: Not reported
Contact Name: GMDC
Address1: Not reported
Address2: Not reported
City: Not reported
State: NN
Zip Code: Not reported
Country Code: 001
Phone: (718) 383-3935
EMail: Not reported
Fax Number: Not reported
Modified By: dxliving
Date Last Modified: 2008-06-10

Site Id: 30840
Affiliation Type: Emergency Contact
Company Name: 221 MCKIBBIN OWNER LLC
Contact Type: Not reported
Contact Name: MICHAEL LYPEN
Address1: Not reported
Address2: Not reported
City: Not reported
State: NN
Zip Code: Not reported
Country Code: 999
Phone: (718) 383-3935
EMail: Not reported
Fax Number: Not reported
Modified By: dxliving
Date Last Modified: 2008-06-10

Site Id: 30840
Affiliation Type: Facility Owner
Company Name: 221 MCKIBBIN OWNER LLC

**221 MCKIBBIN ST (Continued)** **U004048830**

| | |
|---|---|
| Contact Type: | FACILITIES MANAGER |
| Contact Name: | MICHAEL LYPEN |
| Address1: | 221 MCKIBBIN ST. |
| Address2: | Not reported |
| City: | BROOKLYN |
| State: | NY |
| Zip Code: | 11206 |
| Country Code: | 001 |
| Phone: | (718) 383-3935 |
| EMail: | Not reported |
| Fax Number: | Not reported |
| Modified By: | dxliving |
| Date Last Modified: | 2008-06-10 |

Tank Info:

| | |
|---|---|
| Tank Number: | 001 |
| Tank ID: | 66097 |
| Tank Status: | Closed - In Place |
| Material Name: | Closed - In Place |
| Capacity Gallons: | 3000 |
| Install Date: | Not reported |
| Date Tank Closed: | 03/03/2008 |
| Registered: | True |
| Tank Location: | Underground |
| Tank Type: | Steel/carbon steel |
| Material Code: | 0001 |
| Common Name of Substance: | #2 Fuel Oil (On-Site Consumption) |
| Tightness Test Method: | 21 |
| Date Test: | 07/08/2003 |
| Next Test Date: | Not reported |
| Pipe Model: | Not reported |
| Modified By: | dxliving |
| Last Modified: | 04/14/2017 |

Equipment Records:

F00 - Pipe External Protection - None
B00 - Tank External Protection - None
A00 - Tank Internal Protection - None
L09 - Piping Leak Detection - Exempt Suction Piping
H00 - Tank Leak Detection - None
J02 - Dispenser - Suction Dispenser
C02 - Pipe Location - Underground/On-ground
G00 - Tank Secondary Containment - None
I04 - Overfill - Product Level Gauge (A/G)
D00 - Pipe Type - No Piping

| | |
|---|---|
| Tank Number: | 002 |
| Tank ID: | 223516 |
| Tank Status: | Closed - In Place |
| Material Name: | Closed - In Place |
| Capacity Gallons: | 3000 |
| Install Date: | 01/01/1930 |
| Date Tank Closed: | 07/16/2008 |
| Registered: | True |

**221 MCKIBBIN ST (Continued)** **U004048830**

| | |
|---|---|
| Tank Location: | Underground |
| Tank Type: | Steel/carbon steel |
| Material Code: | 0001 |
| Common Name of Substance: | #2 Fuel Oil (On-Site Consumption) |
| Tightness Test Method: | 00 |
| Date Test: | Not reported |
| Next Test Date: | Not reported |
| Pipe Model: | Not reported |
| Modified By: | NRLOMBAR |
| Last Modified: | 04/14/2017 |

Equipment Records:

F00 - Pipe External Protection - None
B00 - Tank External Protection - None
C00 - Pipe Location - No Piping
K00 - Spill Prevention - None
A00 - Tank Internal Protection - None
E00 - Piping Secondary Containment - None
H00 - Tank Leak Detection - None
I00 - Overfill - None
G00 - Tank Secondary Containment - None
J00 - Dispenser - None
L00 - Piping Leak Detection - None
D00 - Pipe Type - No Piping

---

**G115** **TWOSEVEN INC** **RCRA-SQG** **1016975102**
**WNW** **221 MCKIBBIN ST UNIT 1** **NY MANIFEST** **NYR000215624**
**< 1/8** **BROOKLYN, NY 11206**
**0.120 mi.**
**634 ft.** **Site 8 of 8 in cluster G**

**Relative:**
**Lower**

**Actual:**
**17 ft.**

RCRA-SQG:

| | |
|---|---|
| Date form received by agency: | 12/01/2014 |
| Facility name: | TWOSEVEN INC |
| Facility address: | 221 MCKIBBIN ST UNIT 1<br>BROOKLYN, NY 11206 |
| EPA ID: | NYR000215624 |
| Mailing address: | MCKIBBIN ST UNIT 1<br>BROOKLYN, NY 11206 |
| Contact: | JAKE LOIKO |
| Contact address: | MCKIBBIN ST UNIT 1<br>BROOKLYN, NY 11206 |
| Contact country: | US |
| Contact telephone: | 718-389-4876 |
| Contact email: | JACOB@TWOSEVEN.NET |
| EPA Region: | 02 |
| Land type: | Private |
| Classification: | Small Small Quantity Generator |
| Description: | Handler: generates more than 100 and less than 1000 kg of hazardous waste during any calendar month and accumulates less than 6000 kg of hazardous waste at any time; or generates 100 kg or less of hazardous waste during any calendar month, and accumulates more than 1000 kg of hazardous waste at any time |

Owner/Operator Summary:

| | |
|---|---|
| Owner/operator name: | FRANCO GOTTE |
| Owner/operator address: | Not reported |

**TWOSEVEN INC (Continued)** **1016975102**

| | |
|---|---|
| | Not reported |
| Owner/operator country: | US |
| Owner/operator telephone: | Not reported |
| Owner/operator email: | Not reported |
| Owner/operator fax: | Not reported |
| Owner/operator extension: | Not reported |
| Legal status: | Private |
| Owner/Operator Type: | Owner |
| Owner/Op start date: | 02/07/2001 |
| Owner/Op end date: | Not reported |

| | |
|---|---|
| Owner/operator name: | MARTIN MODL |
| Owner/operator address: | Not reported |
| | Not reported |
| Owner/operator country: | US |
| Owner/operator telephone: | Not reported |
| Owner/operator email: | Not reported |
| Owner/operator fax: | Not reported |
| Owner/operator extension: | Not reported |
| Legal status: | Private |
| Owner/Operator Type: | Operator |
| Owner/Op start date: | 07/02/2010 |
| Owner/Op end date: | Not reported |

Handler Activities Summary:

| | |
|---|---|
| U.S. importer of hazardous waste: | No |
| Mixed waste (haz. and radioactive): | No |
| Recycler of hazardous waste: | No |
| Transporter of hazardous waste: | No |
| Treater, storer or disposer of HW: | No |
| Underground injection activity: | No |
| On-site burner exemption: | No |
| Furnace exemption: | No |
| Used oil fuel burner: | No |
| Used oil processor: | No |
| User oil refiner: | No |
| Used oil fuel marketer to burner: | No |
| Used oil Specification marketer: | No |
| Used oil transfer facility: | No |
| Used oil transporter: | No |

. Waste code: D001
. Waste name: IGNITABLE HAZARDOUS WASTES ARE THOSE WASTES WHICH HAVE A FLASHPOINT OF LESS THAN 140 DEGREES FAHRENHEIT AS DETERMINED BY A PENSKY-MARTENS CLOSED CUP FLASH POINT TESTER. ANOTHER METHOD OF DETERMINING THE FLASH POINT OF A WASTE IS TO REVIEW THE MATERIAL SAFETY DATA SHEET, WHICH CAN BE OBTAINED FROM THE MANUFACTURER OR DISTRIBUTOR OF THE MATERIAL. LACQUER THINNER IS AN EXAMPLE OF A COMMONLY USED SOLVENT WHICH WOULD BE CONSIDERED AS IGNITABLE HAZARDOUS WASTE.

. Waste code: F003
. Waste name: THE FOLLOWING SPENT NON-HALOGENATED SOLVENTS: XYLENE, ACETONE, ETHYL ACETATE, ETHYL BENZENE, ETHYL ETHER, METHYL ISOBUTYL KETONE, N-BUTYL ALCOHOL, CYCLOHEXANONE, AND METHANOL; ALL SPENT SOLVENT MIXTURES/BLENDS CONTAINING, BEFORE USE, ONLY THE ABOVE SPENT NON-HALOGENATED SOLVENTS; AND ALL SPENT SOLVENT MIXTURES/BLENDS CONTAINING, BEFORE USE, ONE OR MORE OF THE ABOVE NON-HALOGENATED

**TWOSEVEN INC (Continued)** **1016975102**

SOLVENTS, AND, A TOTAL OF TEN PERCENT OR MORE (BY VOLUME) OF ONE OR MORE OF THOSE SOLVENTS LISTED IN F001, F002, F004, AND F005, AND STILL BOTTOMS FROM THE RECOVERY OF THESE SPENT SOLVENTS AND SPENT SOLVENT MIXTURES.

Violation Status: No violations found

Evaluation Action Summary:
Evaluation date: 08/13/2015
Evaluation: COMPLIANCE EVALUATION INSPECTION ON-SITE
Area of violation: Not reported
Date achieved compliance: Not reported
Evaluation lead agency: EPA

NY MANIFEST:
Country: USA
EPA ID: NYR000215624
Facility Status: Not reported
Location Address 1: 221 MCKIBBIN ST UNIT 1
Code: BP
Location Address 2: Not reported
Total Tanks: Not reported
Location City: BROOKLYN
Location State: NY
Location Zip: 11206
Location Zip 4: Not reported

NY MANIFEST:
EPAID: NYR000215624
Mailing Name: TWOSEVEN INC
Mailing Contact: TWOSEVEN INC
Mailing Address 1: 221 MCKIBBIN ST UNIT 1
Mailing Address 2: Not reported
Mailing City: BROOKLYN
Mailing State: NY
Mailing Zip: 11206
Mailing Zip 4: Not reported
Mailing Country: USA
Mailing Phone: 7183894876

NY MANIFEST:
Document ID: Not reported
Manifest Status: Not reported
seq: Not reported
Year: 2016
Trans1 State ID: TXR000081205
Trans2 State ID: NJD071629976
Generator Ship Date: 04/14/2016
Trans1 Recv Date: 04/14/2016
Trans2 Recv Date: 04/22/2016
TSD Site Recv Date: 04/25/2016
Part A Recv Date: Not reported
Part B Recv Date: Not reported
Generator EPA ID: NYR000215624
Trans1 EPA ID: Not reported
Trans2 EPA ID: Not reported
TSDF ID 1: KYD053348108

**TWOSEVEN INC (Continued)** **1016975102**

| | |
|---|---|
| TSDF ID 2: | Not reported |
| Manifest Tracking Number: | 005294564SKS |
| Import Indicator: | N |
| Export Indicator: | N |
| Discr Quantity Indicator: | N |
| Discr Type Indicator: | N |
| Discr Residue Indicator: | N |
| Discr Partial Reject Indicator: | N |
| Discr Full Reject Indicator: | N |
| Manifest Ref Number: | Not reported |
| Alt Facility RCRA ID: | Not reported |
| Alt Facility Sign Date: | Not reported |
| MGMT Method Type Code: | H061 |
| Waste Code: | Not reported |
| Waste Code: | Not reported |
| Waste Code: | Not reported |
| Waste Code: | Not reported |
| Waste Code: | Not reported |
| Waste Code: | Not reported |
| Quantity: | 400 |
| Units: | P - Pounds |
| Number of Containers: | 1 |
| Container Type: | DM - Metal drums, barrels |
| Handling Method: | B Incineration, heat recovery, burning. |
| Specific Gravity: | 1 |
| Waste Code: | F003 |
| Waste Code 1_2: | D001 |
| Waste Code 1_3: | Not reported |
| Waste Code 1_4: | Not reported |
| Waste Code 1_5: | Not reported |
| Waste Code 1_6: | Not reported |

Click this hyperlink while viewing on your computer to access
-1 additional NY MANIFEST: record(s) in the EDR Site Report.

---

**L116**
**WSW**
**< 1/8**
**0.123 mi.**
**647 ft.**

**BUSHWICK DRY CLEANERS** **EDR Hist Cleaner** **1019945758**
**365 BUSHWICK AVE** **N/A**
**BROOKLYN, NY 11221**

**Site 7 of 10 in cluster L**

**Relative:**
**Higher**

EDR Hist Cleaner

**Actual:**
**20 ft.**

| Year: | Name: | Type: |
|---|---|---|
| 1970 | BUSHWICK DRY CLEANERS | Drycleaning Plants, Except Rugs |
| 1971 | BUSHWICK DRY CLEANERS | Drycleaning Plants, Except Rugs |
| 1972 | BUSHWICK DRY CLEANERS | Drycleaning Plants, Except Rugs |
| 1973 | BUSHWICK DRY CLEANERS | Drycleaning Plants, Except Rugs |
| 1974 | BUSHWICK DRY CLEANERS | Drycleaning Plants, Except Rugs |

**K117 NNE < 1/8 0.123 mi. 652 ft.** | **CON EDISON MANHOLE: 61582**
**317 BOERUM ST**
**BROOKLYN, NY 11206**

**Site 5 of 6 in cluster K**

**RCRA NonGen / NLR** | **1017774421**
**NYP004522322**

**Relative: Lower**

**Actual: 17 ft.**

RCRA NonGen / NLR:

| | |
|---|---|
| Date form received by agency: | 06/06/2014 |
| Facility name: | CON EDISON MANHOLE: 61582 |
| Facility address: | 317 BOERUM ST<br>BROOKLYN, NY 11206 |
| EPA ID: | NYP004522322 |
| Mailing address: | IRVING PL, 15TH FL NE<br>NEW YORK, NY 10003 |
| Contact: | THOMAS TEELING |
| Contact address: | Not reported<br>Not reported |
| Contact country: | Not reported |
| Contact telephone: | 212-460-3770 |
| Contact email: | Not reported |
| EPA Region: | 02 |
| Classification: | Non-Generator |
| Description: | Handler: Non-Generators do not presently generate hazardous waste |

Handler Activities Summary:

| | |
|---|---|
| U.S. importer of hazardous waste: | No |
| Mixed waste (haz. and radioactive): | No |
| Recycler of hazardous waste: | No |
| Transporter of hazardous waste: | No |
| Treater, storer or disposer of HW: | No |
| Underground injection activity: | No |
| On-site burner exemption: | No |
| Furnace exemption: | No |
| Used oil fuel burner: | No |
| Used oil processor: | No |
| User oil refiner: | No |
| Used oil fuel marketer to burner: | No |
| Used oil Specification marketer: | No |
| Used oil transfer facility: | No |
| Used oil transporter: | No |

Historical Generators:

| | |
|---|---|
| Date form received by agency: | 05/06/2014 |
| Site name: | CON EDISON |
| Classification: | Large Quantity Generator |

| | |
|---|---|
| Date form received by agency: | 05/06/2014 |
| Site name: | CON EDISON |
| Classification: | Not a generator, verified |

Violation Status: No violations found

**K118** **CON EDISON** **NY MANIFEST** **S117060027**
**NNE** **317 BOERUM ST** **N/A**
**< 1/8** **BROOKLYN, NY 11206**
**0.123 mi.**
**652 ft.** **Site 6 of 6 in cluster K**

**Relative:**
**Lower**

**Actual:**
**17 ft.**

NY MANIFEST:

| | |
|---|---|
| Country: | USA |
| EPA ID: | NYP004522322 |
| Facility Status: | Not reported |
| Location Address 1: | 317 BOERUM ST |
| Code: | BP |
| Location Address 2: | Not reported |
| Total Tanks: | Not reported |
| Location City: | BROOKLYN |
| Location State: | NY |
| Location Zip: | 11206 |
| Location Zip 4: | Not reported |

NY MANIFEST:

| | |
|---|---|
| EPAID: | NYP004522322 |
| Mailing Name: | CON EDISON |
| Mailing Contact: | CON EDISON |
| Mailing Address 1: | 4 IRVING PL |
| Mailing Address 2: | 15TH ST |
| Mailing City: | NEW YORK |
| Mailing State: | NY |
| Mailing Zip: | 10001 |
| Mailing Zip 4: | Not reported |
| Mailing Country: | USA |
| Mailing Phone: | Not reported |

NY MANIFEST:

| | |
|---|---|
| Document ID: | Not reported |
| Manifest Status: | Not reported |
| seq: | Not reported |
| Year: | 2014 |
| Trans1 State ID: | NJD003812047 |
| Trans2 State ID: | Not reported |
| Generator Ship Date: | 05/06/2014 |
| Trans1 Recv Date: | 05/06/2014 |
| Trans2 Recv Date: | Not reported |
| TSD Site Recv Date: | 05/06/2014 |
| Part A Recv Date: | Not reported |
| Part B Recv Date: | Not reported |
| Generator EPA ID: | NYP004522322 |
| Trans1 EPA ID: | Not reported |
| Trans2 EPA ID: | Not reported |
| TSDF ID 1: | NJD991291105 |
| TSDF ID 2: | Not reported |
| Manifest Tracking Number: | 002418822GBF |
| Import Indicator: | N |
| Export Indicator: | N |
| Discr Quantity Indicator: | N |
| Discr Type Indicator: | N |
| Discr Residue Indicator: | N |
| Discr Partial Reject Indicator: | N |
| Discr Full Reject Indicator: | N |
| Manifest Ref Number: | Not reported |

**CON EDISON (Continued)** **S117060027**

| | |
|---|---|
| Alt Facility RCRA ID: | Not reported |
| Alt Facility Sign Date: | Not reported |
| MGMT Method Type Code: | H110 |
| Waste Code: | Not reported |
| Waste Code: | Not reported |
| Waste Code: | Not reported |
| Waste Code: | Not reported |
| Waste Code: | Not reported |
| Waste Code: | Not reported |
| Quantity: | 1200 |
| Units: | G - Gallons (liquids only)* (8.3 pounds) |
| Number of Containers: | 1 |
| Container Type: | TT - Cargo tank, tank trucks |
| Handling Method: | T Chemical, physical, or biological treatment. |
| Specific Gravity: | 1 |
| Waste Code: | D008 |
| Waste Code 1_2: | Not reported |
| Waste Code 1_3: | Not reported |
| Waste Code 1_4: | Not reported |
| Waste Code 1_5: | Not reported |
| Waste Code 1_6: | Not reported |

Click this hyperlink while viewing on your computer to access
-1 additional NY MANIFEST: record(s) in the EDR Site Report.

---

**M119** **PUBLIC SCHOOL 147 - BROOKLYN (K147)** **NY AST** **A100157706**
**West** **325 BUSHWICK AVENUE** **N/A**
**< 1/8** **BROOKLYN, NY 11206**
**0.124 mi.**
**655 ft.** **Site 2 of 6 in cluster M**

**Relative:**
**Higher**

**Actual:**
**18 ft.**

AST:

| | |
|---|---|
| Region: | STATE |
| DEC Region: | 2 |
| Site Status: | Active |
| Facility Id: | 2-604351 |
| Program Type: | PBS |
| UTM X: | 589628.98973 |
| UTM Y: | 4506526.03346 |
| Expiration Date: | 12/13/2019 |
| Site Type: | School |

Affiliation Records:

| | |
|---|---|
| Site Id: | 26226 |
| Affiliation Type: | Facility Owner |
| Company Name: | NYC DEPARTMENT OF EDUCATION |
| Contact Type: | MANAGER, FUEL DIVISION |
| Contact Name: | MUNENDRA SHARMA |
| Address1: | 44-36 VERNON BOULEVARD |
| Address2: | Not reported |
| City: | LONG ISLAND CITY |
| State: | NY |
| Zip Code: | 11101 |
| Country Code: | 001 |
| Phone: | (718) 349-5751 |
| EMail: | Not reported |
| Fax Number: | Not reported |

**PUBLIC SCHOOL 147 - BROOKLYN (K147) (Continued)** **A100157706**

| | |
|---|---|
| Modified By: | NTFREEMA |
| Date Last Modified: | 2015-08-27 |

| | |
|---|---|
| Site Id: | 26226 |
| Affiliation Type: | Mail Contact |
| Company Name: | NYC DEPARTMENT OF EDUCATION |
| Contact Type: | Not reported |
| Contact Name: | MUNENDRA SHARMA |
| Address1: | FIELD OPERATIONS-FUEL DIVISION |
| Address2: | 44-36 VERNON BOULEVARD |
| City: | LONG ISLAND CITY |
| State: | NY |
| Zip Code: | 11101 |
| Country Code: | 001 |
| Phone: | (718) 349-5752 |
| EMail: | MSHARMA@SCHOOLS.NYC.GOV |
| Fax Number: | Not reported |
| Modified By: | ACDANIEL |
| Date Last Modified: | 2018-07-17 |

| | |
|---|---|
| Site Id: | 26226 |
| Affiliation Type: | Facility Operator |
| Company Name: | PUBLIC SCHOOL 147 - BROOKLYN (K147) |
| Contact Type: | Not reported |
| Contact Name: | MARCOS RAMOS |
| Address1: | Not reported |
| Address2: | Not reported |
| City: | Not reported |
| State: | NN |
| Zip Code: | Not reported |
| Country Code: | 001 |
| Phone: | (718) 497-3088 |
| EMail: | Not reported |
| Fax Number: | Not reported |
| Modified By: | NTFREEMA |
| Date Last Modified: | 2015-01-30 |

| | |
|---|---|
| Site Id: | 26226 |
| Affiliation Type: | Emergency Contact |
| Company Name: | NYC DEPARTMENT OF EDUCATION |
| Contact Type: | Not reported |
| Contact Name: | KEN MAHADEO |
| Address1: | Not reported |
| Address2: | Not reported |
| City: | Not reported |
| State: | NN |
| Zip Code: | Not reported |
| Country Code: | 999 |
| Phone: | (646) 210-7918 |
| EMail: | Not reported |
| Fax Number: | Not reported |
| Modified By: | DAFRANCI |
| Date Last Modified: | 2016-10-13 |

Tank Info:

| | |
|---|---|
| Tank Number: | 001 |

**PUBLIC SCHOOL 147 - BROOKLYN (K147) (Continued)** **A100157706**

Tank Id: 57435
Material Code: 0001
Common Name of Substance: #2 Fuel Oil (On-Site Consumption)

Equipment Records:
L00 - Piping Leak Detection - None
H06 - Tank Leak Detection - Impervious Barrier/Concrete Pad (A/G)
J02 - Dispenser - Suction Dispenser
I02 - Overfill - High Level Alarm
E00 - Piping Secondary Containment - None
K00 - Spill Prevention - None
F01 - Pipe External Protection - Painted/Asphalt Coating
H01 - Tank Leak Detection - Interstitial - Electronic Monitoring
A00 - Tank Internal Protection - None
B01 - Tank External Protection - Painted/Asphalt Coating
D01 - Pipe Type - Steel/Carbon Steel/Iron
I04 - Overfill - Product Level Gauge (A/G)
C01 - Pipe Location - Aboveground
G02 - Tank Secondary Containment - Vault (w/access)

Tank Location: 3
Tank Type: Steel/Carbon Steel/Iron
Tank Status: In Service
Pipe Model: Not reported
Install Date: 04/07/2002
Capacity Gallons: 10000
Tightness Test Method: NN
Date Test: Not reported
Next Test Date: Not reported
Date Tank Closed: Not reported
Register: True
Modified By: NTFREEMA
Last Modified: 04/14/2017
Material Name: #2 fuel oil (on-site consumption)

---

**M120 West < 1/8 0.124 mi. 655 ft.** | **NYC DEPT OF ED - PUBLIC SCHOOL 147K** | **RCRA NonGen / NLR** | **1014919497**
**325 BUSHWICK AVE** | **NY MANIFEST** | **NYR000182857**
**BROOKLYN, NY 11206**

**Site 3 of 6 in cluster M**

**Relative: Higher**
**Actual: 18 ft.**

RCRA NonGen / NLR:
Date form received by agency: 09/17/2012
Facility name: NYC DEPT OF ED - PUBLIC SCHOOL 147K
Facility address: 325 BUSHWICK AVE
BROOKLYN, NY 11206
EPA ID: NYR000182857
Mailing address: MAIN ST
NEW YORK POWER AUTHORITY
WHITE PLAINS, NY 10601-3170
Contact: PATRICK S DE PAULA
Contact address: MAIN ST NEW YORK POWER AUTHORITY
WHITE PLAINS, NY 10601-3170
Contact country: US
Contact telephone: 914-681-6200
Contact email: Not reported
EPA Region: 02
Classification: Non-Generator

**NYC DEPT OF ED - PUBLIC SCHOOL 147K (Continued)** **1014919497**

Description: Handler: Non-Generators do not presently generate hazardous waste

Handler Activities Summary:
U.S. importer of hazardous waste: No
Mixed waste (haz. and radioactive): No
Recycler of hazardous waste: No
Transporter of hazardous waste: No
Treater, storer or disposer of HW: No
Underground injection activity: No
On-site burner exemption: No
Furnace exemption: No
Used oil fuel burner: No
Used oil processor: No
User oil refiner: No
Used oil fuel marketer to burner: No
Used oil Specification marketer: No
Used oil transfer facility: No
Used oil transporter: No

. Waste code: B007
. Waste name: B007

Historical Generators:
Date form received by agency: 03/08/2012
Site name: NYC DEPT OF ED - PUBLIC SCHOOL 147K
Classification: Not a generator, verified

. Waste code: B007
. Waste name: B007

Date form received by agency: 02/17/2012
Site name: PUBLIC SCHOOL147 K
Classification: Large Quantity Generator

. Waste code: B004
. Waste name: B004

. Waste code: B007
. Waste name: B007

Date form received by agency: 06/10/2011
Site name: NYC DEPT OF ED - PUBLIC SCHOOL 147K
Classification: Large Quantity Generator

. Waste code: B007
. Waste name: B007

Violation Status: No violations found

NY MANIFEST:
Country: USA
EPA ID: NYR000182857
Facility Status: Not reported
Location Address 1: 325 BUSHWICK AVENUE
Code: BP
Location Address 2: Not reported
Total Tanks: Not reported

**NYC DEPT OF ED - PUBLIC SCHOOL 147K (Continued)** **1014919497**

| | |
|---|---|
| Location City: | BROOKLYN |
| Location State: | NY |
| Location Zip: | 11206 |
| Location Zip 4: | Not reported |

NY MANIFEST:

| | |
|---|---|
| EPAID: | NYR000182857 |
| Mailing Name: | NYC DEPT OF ED - PUBLIC SCHOOL 147K |
| Mailing Contact: | NYC DEPT OF ED - PUBLIC SCHOOL 147K |
| Mailing Address 1: | 325 BUSHWICK AVE |
| Mailing Address 2: | Not reported |
| Mailing City: | BROOKLYN |
| Mailing State: | NY |
| Mailing Zip: | 11206 |
| Mailing Zip 4: | Not reported |
| Mailing Country: | USA |
| Mailing Phone: | Not reported |

NY MANIFEST:

| | |
|---|---|
| Document ID: | Not reported |
| Manifest Status: | Not reported |
| seq: | Not reported |
| Year: | 2013 |
| Trans1 State ID: | MAC300016672 |
| Trans2 State ID: | NYD982792814 |
| Generator Ship Date: | 10/24/2013 |
| Trans1 Recv Date: | 10/24/2013 |
| Trans2 Recv Date: | 10/30/2013 |
| TSD Site Recv Date: | 11/01/2013 |
| Part A Recv Date: | Not reported |
| Part B Recv Date: | Not reported |
| Generator EPA ID: | NYR000182857 |
| Trans1 EPA ID: | Not reported |
| Trans2 EPA ID: | Not reported |
| TSDF ID 1: | OHD048415665 |
| TSDF ID 2: | Not reported |
| Manifest Tracking Number: | 004163836FLE |
| Import Indicator: | N |
| Export Indicator: | N |
| Discr Quantity Indicator: | N |
| Discr Type Indicator: | N |
| Discr Residue Indicator: | N |
| Discr Partial Reject Indicator: | N |
| Discr Full Reject Indicator: | N |
| Manifest Ref Number: | Not reported |
| Alt Facility RCRA ID: | Not reported |
| Alt Facility Sign Date: | Not reported |
| MGMT Method Type Code: | H040 |
| Waste Code: | Not reported |
| Waste Code: | Not reported |
| Waste Code: | Not reported |
| Waste Code: | Not reported |
| Waste Code: | Not reported |
| Waste Code: | Not reported |
| Quantity: | 1 |
| Units: | P - Pounds |
| Number of Containers: | 1 |

**NYC DEPT OF ED - PUBLIC SCHOOL 147K (Continued)** **1014919497**

| | |
|---|---|
| Container Type: | DF - Fiberboard or plastic drums (glass) |
| Handling Method: | B Incineration, heat recovery, burning. |
| Specific Gravity: | 1 |
| Waste Code: | D001 |
| Waste Code 1_2: | D003 |
| Waste Code 1_3: | Not reported |
| Waste Code 1_4: | Not reported |
| Waste Code 1_5: | Not reported |
| Waste Code 1_6: | Not reported |

Click this hyperlink while viewing on your computer to access
-1 additional NY MANIFEST: record(s) in the EDR Site Report.

---

**M121** **325 BUSHWICK AVENUE** **NY Spills** **S102147204**
**West** **325 BUSHWICK** **N/A**
**< 1/8** **BROOKLYN, NY**
**0.124 mi.**
**655 ft.** **Site 4 of 6 in cluster M**

**Relative:**
**Higher**

**Actual:**
**18 ft.**

SPILLS:

| | |
|---|---|
| Spill Number/Closed Date: | 9310335 / 2003-11-20 |
| Facility ID: | 9310335 |
| Facility Type: | ER |
| DER Facility ID: | 208047 |
| Site ID: | 254005 |
| DEC Region: | 2 |
| Spill Cause: | Unknown |
| Spill Class: | C3 |
| SWIS: | 2401 |
| Spill Date: | 1993-11-23 |
| Investigator: | JAKOLLEE |
| Referred To: | Not reported |
| Reported to Dept: | 1993-11-24 |
| CID: | Not reported |
| Water Affected: | Not reported |
| Spill Source: | Institutional, Educational, Gov., Other |
| Spill Notifier: | Local Agency |
| Cleanup Ceased: | Not reported |
| Cleanup Meets Std: | True |
| Last Inspection: | Not reported |
| Recommended Penalty: | False |
| UST Trust: | False |
| Remediation Phase: | 0 |
| Date Entered In Computer: | 1993-11-26 |
| Spill Record Last Update: | 2005-03-07 |
| Spiller Name: | Not reported |
| Spiller Company: | NYC HOUSING AUTHORITY |
| Spiller Address: | 250 BROADWAY |
| Spiller Company: | 001 |
| Contact Name: | Not reported |
| DEC Memo: | "" |
| Remarks: | "HAS TO INVESTIGATE THIS. NOT CLEANED UP. SPILL ONGOING SINCE JUNE, ACCORDING TO SCA." |

All Materials:

| | |
|---|---|
| Site ID: | 254005 |
| Operable Unit ID: | 992043 |

**325 BUSHWICK AVENUE (Continued)** **S102147204**

| | |
|---|---|
| Operable Unit: | 01 |
| Material ID: | 392954 |
| Material Code: | 0001A |
| Material Name: | #2 fuel oil |
| Case No.: | Not reported |
| Material FA: | Petroleum |
| Quantity: | 10.00 |
| Units: | G |
| Recovered: | .00 |
| Oxygenate: | Not reported |

| | |
|---|---|
| Spill Number/Closed Date: | 9310601 / 1995-07-05 |
| Facility ID: | 9310601 |
| Facility Type: | ER |
| DER Facility ID: | 208047 |
| Site ID: | 254006 |
| DEC Region: | 2 |
| Spill Cause: | Unknown |
| Spill Class: | B3 |
| SWIS: | 2401 |
| Spill Date: | 1993-12-01 |
| Investigator: | HEALY |
| Referred To: | Not reported |
| Reported to Dept: | 1993-12-01 |
| CID: | Not reported |
| Water Affected: | Not reported |
| Spill Source: | Unknown |
| Spill Notifier: | Affected Persons |
| Cleanup Ceased: | 1995-07-05 |
| Cleanup Meets Std: | True |
| Last Inspection: | Not reported |
| Recommended Penalty: | False |
| UST Trust: | False |
| Remediation Phase: | 0 |
| Date Entered In Computer: | 1993-12-02 |
| Spill Record Last Update: | 1995-07-06 |
| Spiller Name: | Not reported |
| Spiller Company: | UNK |
| Spiller Address: | Not reported |
| Spiller Company: | 999 |
| Contact Name: | Not reported |
| DEC Memo: | "" |
| Remarks: | "SPILL ONGOING SINCE JUNE. CALLER CAN NOT DO HIS JOB BECAUSE OF SPILLAGE. REFER TO SPILL #9310335, SAME REPORT." |

All Materials:

| | |
|---|---|
| Site ID: | 254006 |
| Operable Unit ID: | 989401 |
| Operable Unit: | 01 |
| Material ID: | 389692 |
| Material Code: | 0066A |
| Material Name: | unknown petroleum |
| Case No.: | Not reported |
| Material FA: | Petroleum |
| Quantity: | -1.00 |
| Units: | Not reported |
| Recovered: | .00 |

**325 BUSHWICK AVENUE (Continued)** **S102147204**

| | |
|---|---|
| Oxygenate: | Not reported |

| | |
|---|---|
| Spill Number/Closed Date: | 9309048 / 2003-03-10 |
| Facility ID: | 9309048 |
| Facility Type: | ER |
| DER Facility ID: | 214619 |
| Site ID: | 263283 |
| DEC Region: | 2 |
| Spill Cause: | Unknown |
| Spill Class: | C3 |
| SWIS: | 2401 |
| Spill Date: | 1993-10-26 |
| Investigator: | KSTANG |
| Referred To: | Not reported |
| Reported to Dept: | 1993-10-26 |
| CID: | Not reported |
| Water Affected: | Not reported |
| Spill Source: | Unknown |
| Spill Notifier: | Affected Persons |
| Cleanup Ceased: | Not reported |
| Cleanup Meets Std: | False |
| Last Inspection: | Not reported |
| Recommended Penalty: | False |
| UST Trust: | False |
| Remediation Phase: | 0 |
| Date Entered In Computer: | 1993-10-26 |
| Spill Record Last Update: | 2003-03-10 |
| Spiller Name: | Not reported |
| Spiller Company: | Not reported |
| Spiller Address: | Not reported |
| Spiller Company: | 001 |
| Contact Name: | Not reported |
| DEC Memo: | "Prior to Sept, 2004 data translation this spill Lead_DEC Field was TANG 03/10/2003- Closed Due To The Nature / Extent Of The Spill Report" |
| Remarks: | "OIL APPEARS TO BE COMIN FROM OFF SITE KEMOON HAS ANALIZED SAMPLES - HAS POSSIBLE FURTHER INFO." |

All Materials:

| | |
|---|---|
| Site ID: | 263283 |
| Operable Unit ID: | 990596 |
| Operable Unit: | 01 |
| Material ID: | 391714 |
| Material Code: | 0066A |
| Material Name: | unknown petroleum |
| Case No.: | Not reported |
| Material FA: | Petroleum |
| Quantity: | -1.00 |
| Units: | G |
| Recovered: | .00 |
| Oxygenate: | Not reported |

**Q122**
**SE**
**< 1/8**
**0.125 mi.**
**659 ft.**

**MANHOLE 75293**
**COOKE ST/WHITE ST**
**BROOKLYN, NY**

**Site 1 of 4 in cluster Q**

**NY Spills** **S104789515**
**N/A**

**Relative:**
**Higher**

**Actual:**
**25 ft.**

SPILLS:

| | |
|---|---|
| Spill Number/Closed Date: | 0007006 / 2001-11-27 |
| Facility ID: | 0007006 |
| Facility Type: | ER |
| DER Facility ID: | 96871 |
| Site ID: | 110649 |
| DEC Region: | 2 |
| Spill Cause: | Unknown |
| Spill Class: | C4 |
| SWIS: | 2401 |
| Spill Date: | 2000-09-13 |
| Investigator: | JHOCONNE |
| Referred To: | Not reported |
| Reported to Dept: | 2000-09-13 |
| CID: | 398 |
| Water Affected: | Not reported |
| Spill Source: | Unknown |
| Spill Notifier: | Local Agency |
| Cleanup Ceased: | Not reported |
| Cleanup Meets Std: | False |
| Last Inspection: | Not reported |
| Recommended Penalty: | False |
| UST Trust: | False |
| Remediation Phase: | 0 |
| Date Entered In Computer: | 2000-09-13 |
| Spill Record Last Update: | 2001-11-27 |
| Spiller Name: | Not reported |
| Spiller Company: | UNKNOWN |
| Spiller Address: | Not reported |
| Spiller Company: | 999 |
| Contact Name: | TED ROBICHAUD |
| DEC Memo: | "Prior to Sept, 2004 data translation this spill Lead_DEC Field was O'CONNELL Con Ed e2mis #133383 Notes: 9-13-00 1qt unknown oil on 700gal water in manhole. Unable to see any oil filled equipment. Sample result is <1ppm PCB. Cleanup completed by double washing with slix. Liquids removed by tanker, solids by vactor. No leaking equipment. Sump found cemented." |
| Remarks: | "SAMPLE TAKEN, CLEAN UP PENDING. CON ED 133383. OIL ON 700 GALS OF WATER." |

All Materials:

| | |
|---|---|
| Site ID: | 110649 |
| Operable Unit ID: | 827863 |
| Operable Unit: | 01 |
| Material ID: | 548109 |
| Material Code: | 0066A |
| Material Name: | unknown petroleum |
| Case No.: | Not reported |
| Material FA: | Petroleum |
| Quantity: | 1.00 |
| Units: | G |
| Recovered: | .00 |
| Oxygenate: | Not reported |

**L123 SW 1/8-1/4 0.125 mi. 661 ft.** | **NYC-HA BUSHWICK / HYLAN HOUSES**
**372 BUSHWICK AVENUE**
**BROOKLYN, NY 11206**

**RCRA-CESQG FINDS** | **1014399759 NYR000178483**

**Site 8 of 10 in cluster L**

**Relative: Higher**

**Actual: 20 ft.**

RCRA-CESQG:

| | |
|---|---|
| Date form received by agency: | 10/07/2010 |
| Facility name: | NYCHA - BUSHWICK HOUSES |
| Facility address: | 372 BUSHWICK AVE<br>BROOKLYN, NY 11206 |
| EPA ID: | NYR000178483 |
| Mailing address: | 23-02 49TH AVE<br>LONG ISLAND CITY, NY 11101 |
| Contact: | ANTHONY N SOLOMITA |
| Contact address: | 23-02 49TH AVE<br>LONG ISLAND CITY, NY 11101 |
| Contact country: | US |
| Contact telephone: | 718-707-5731 |
| Contact email: | ANTHONY.SOLOMITA@NYCHA.NYC.GOV |
| EPA Region: | 02 |
| Classification: | Conditionally Exempt Small Quantity Generator |
| Description: | Handler: generates 100 kg or less of hazardous waste per calendar month, and accumulates 1000 kg or less of hazardous waste at any time; or generates 1 kg or less of acutely hazardous waste per calendar month, and accumulates at any time: 1 kg or less of acutely hazardous waste; or 100 kg or less of any residue or contaminated soil, waste or other debris resulting from the cleanup of a spill, into or on any land or water, of acutely hazardous waste; or generates 100 kg or less of any residue or contaminated soil, waste or other debris resulting from the cleanup of a spill, into or on any land or water, of acutely hazardous waste during any calendar month, and accumulates at any time: 1 kg or less of acutely hazardous waste; or 100 kg or less of any residue or contaminated soil, waste or other debris resulting from the cleanup of a spill, into or on any land or water, of acutely hazardous waste |

Owner/Operator Summary:

| | |
|---|---|
| Owner/operator name: | NEW YORK CITY HOUSING AUTHORITY |
| Owner/operator address: | 49TH AVE<br>LONG ISLAND CITY, NY 11101 |
| Owner/operator country: | US |
| Owner/operator telephone: | Not reported |
| Owner/operator email: | Not reported |
| Owner/operator fax: | Not reported |
| Owner/operator extension: | Not reported |
| Legal status: | Municipal |
| Owner/Operator Type: | Owner |
| Owner/Op start date: | 04/01/1960 |
| Owner/Op end date: | Not reported |

| | |
|---|---|
| Owner/operator name: | NEW YORK CITY HOUSING AUTHORITY |
| Owner/operator address: | Not reported<br>Not reported |
| Owner/operator country: | US |
| Owner/operator telephone: | Not reported |
| Owner/operator email: | Not reported |
| Owner/operator fax: | Not reported |
| Owner/operator extension: | Not reported |

**NYC-HA BUSHWICK / HYLAN HOUSES (Continued)** **1014399759**

Legal status: Municipal
Owner/Operator Type: Operator
Owner/Op start date: 04/01/1960
Owner/Op end date: Not reported

Handler Activities Summary:
U.S. importer of hazardous waste: No
Mixed waste (haz. and radioactive): No
Recycler of hazardous waste: No
Transporter of hazardous waste: No
Treater, storer or disposer of HW: No
Underground injection activity: No
On-site burner exemption: No
Furnace exemption: No
Used oil fuel burner: No
Used oil processor: No
User oil refiner: No
Used oil fuel marketer to burner: No
Used oil Specification marketer: No
Used oil transfer facility: No
Used oil transporter: No

. Waste code: D008
. Waste name: LEAD

Violation Status: No violations found

FINDS:

Registry ID: 110001589978

Environmental Interest/Information System
AFS (Aerometric Information Retrieval System (AIRS) Facility Subsystem) replaces the former Compliance Data System (CDS), the National Emission Data System (NEDS), and the Storage and Retrieval of Aerometric Data (SAROAD). AIRS is the national repository for information concerning airborne pollution in the United States. AFS is used to track emissions and compliance data from industrial plants. AFS data are utilized by states to prepare State Implementation Plans to comply with regulatory programs and by EPA as an input for the estimation of total national emissions. AFS is undergoing a major redesign to support facility operating permits required under Title V of the Clean Air Act.

AIR SYNTHETIC MINOR

FIS (New York - Facility Information System) is New York's Department of Environmental Conservation (DEC) information system for tracking environmental facility information found across the State.

Click this hyperlink while viewing on your computer to access additional FINDS: detail in the EDR Site Report.

**L124 WSW 1/8-1/4 0.126 mi. 664 ft.** | **CON EDISON SERVICE BOX: 15904**
**387 BUSHWICK AVE & MOORE ST**
**BROOKLYN, NY 11206** | **RCRA NonGen / NLR**
**FINDS** | **1017775176**
**NYP004530010**

**Site 9 of 10 in cluster L**

**Relative: Higher**

**Actual: 20 ft.**

RCRA NonGen / NLR:

| | |
|---|---|
| Date form received by agency: | 06/13/2014 |
| Facility name: | CON EDISON SERVICE BOX: 15904 |
| Facility address: | 387 BUSHWICK AVE & MOORE ST<br>118 FEET S OF<br>BROOKLYN, NY 11206 |
| EPA ID: | NYP004530010 |
| Mailing address: | IRVING PL, 15TH FL NE<br>NEW YORK, NY 10003 |
| Contact: | THOMAS TEELING |
| Contact address: | Not reported<br>Not reported |
| Contact country: | Not reported |
| Contact telephone: | 212-460-3770 |
| Contact email: | Not reported |
| EPA Region: | 02 |
| Classification: | Non-Generator |
| Description: | Handler: Non-Generators do not presently generate hazardous waste |

Handler Activities Summary:

| | |
|---|---|
| U.S. importer of hazardous waste: | No |
| Mixed waste (haz. and radioactive): | No |
| Recycler of hazardous waste: | No |
| Transporter of hazardous waste: | No |
| Treater, storer or disposer of HW: | No |
| Underground injection activity: | No |
| On-site burner exemption: | No |
| Furnace exemption: | No |
| Used oil fuel burner: | No |
| Used oil processor: | No |
| User oil refiner: | No |
| Used oil fuel marketer to burner: | No |
| Used oil Specification marketer: | No |
| Used oil transfer facility: | No |
| Used oil transporter: | No |

Historical Generators:

| | |
|---|---|
| Date form received by agency: | 05/13/2014 |
| Site name: | CON EDISON |
| Classification: | Small Quantity Generator |
| Date form received by agency: | 05/13/2014 |
| Site name: | CON EDISON |
| Classification: | Not a generator, verified |
| Violation Status: | No violations found |

FINDS:

Registry ID: 110063762398

Environmental Interest/Information System
RCRAInfo is a national information system that supports the Resource

**CON EDISON SERVICE BOX: 15904 (Continued)** **1017775176**

Conservation and Recovery Act (RCRA) program through the tracking of events and activities related to facilities that generate, transport, and treat, store, or dispose of hazardous waste. RCRAInfo allows RCRA program staff to track the notification, permit, compliance, and corrective action activities required under RCRA.

Click this hyperlink while viewing on your computer to access additional FINDS: detail in the EDR Site Report.

---

**J125** **CONSOLIDATED EDISON** **NY MANIFEST** **1009242918**
**ENE** **SEIGEL ST & BOGART ST** **N/A**
**1/8-1/4** **BROOKLYN, NY**
**0.127 mi.**
**670 ft.** **Site 4 of 7 in cluster J**

**Relative:**
**Higher**

**Actual:**
**18 ft.**

NY MANIFEST:

| | |
|---|---|
| Country: | USA |
| EPA ID: | NYP004122073 |
| Facility Status: | Not reported |
| Location Address 1: | SEIGEL ST & BOGART ST |
| Code: | BP |
| Location Address 2: | Not reported |
| Total Tanks: | Not reported |
| Location City: | BROOKLYN |
| Location State: | NY |
| Location Zip: | Not reported |
| Location Zip 4: | Not reported |

NY MANIFEST:

| | |
|---|---|
| EPAID: | NYP004122073 |
| Mailing Name: | CONSOLIDATED EDISON |
| Mailing Contact: | FRANKLIN MURRAY |
| Mailing Address 1: | 4 IRVING PLACE RM 828 |
| Mailing Address 2: | Not reported |
| Mailing City: | NEW YORK |
| Mailing State: | NY |
| Mailing Zip: | 10003 |
| Mailing Zip 4: | Not reported |
| Mailing Country: | USA |
| Mailing Phone: | 2124602808 |

NY MANIFEST:

| | |
|---|---|
| Document ID: | NYE1292949 |
| Manifest Status: | Not reported |
| seq: | Not reported |
| Year: | 2004 |
| Trans1 State ID: | 46299JM |
| Trans2 State ID: | Not reported |
| Generator Ship Date: | 06/30/2004 |
| Trans1 Recv Date: | 06/30/2004 |
| Trans2 Recv Date: | Not reported |
| TSD Site Recv Date: | 06/30/2004 |
| Part A Recv Date: | Not reported |
| Part B Recv Date: | Not reported |
| Generator EPA ID: | NYP004122073 |
| Trans1 EPA ID: | NYD006982359 |
| Trans2 EPA ID: | Not reported |

**CONSOLIDATED EDISON (Continued)** **1009242918**

| | |
|---|---|
| TSDF ID 1: | NYD980593 |
| TSDF ID 2: | Not reported |
| Manifest Tracking Number: | Not reported |
| Import Indicator: | Not reported |
| Export Indicator: | Not reported |
| Discr Quantity Indicator: | Not reported |
| Discr Type Indicator: | Not reported |
| Discr Residue Indicator: | Not reported |
| Discr Partial Reject Indicator: | Not reported |
| Discr Full Reject Indicator: | Not reported |
| Manifest Ref Number: | Not reported |
| Alt Facility RCRA ID: | Not reported |
| Alt Facility Sign Date: | Not reported |
| MGMT Method Type Code: | Not reported |
| Waste Code: | B002 - PETROLEUM OIL WITH 50 BUT < 500 PPM PCB |
| Waste Code: | Not reported |
| Waste Code: | Not reported |
| Waste Code: | Not reported |
| Waste Code: | Not reported |
| Waste Code: | Not reported |
| Quantity: | 01591 |
| Units: | K - Kilograms (2.2 pounds) |
| Number of Containers: | 001 |
| Container Type: | TT - Cargo tank, tank trucks |
| Handling Method: | T Chemical, physical, or biological treatment. |
| Specific Gravity: | 01.00 |

Click this hyperlink while viewing on your computer to access
-1 additional NY MANIFEST: record(s) in the EDR Site Report.

---

**J126** **SERVICE PRINTS LTD** **RCRA NonGen / NLR** **1000432504**
**ENE** **1 GRATHAM ST** **FINDS** **NYD982182149**
**1/8-1/4** **BROOKLYN, NY 11206** **ECHO**
**0.127 mi.** **NY MANIFEST**
**672 ft.** **Site 5 of 7 in cluster J**

**Relative:**
**Higher**

**Actual:**
**18 ft.**

RCRA NonGen / NLR:

| | |
|---|---|
| Date form received by agency: | 01/01/2007 |
| Facility name: | SERVICE PRINTS LTD |
| Facility address: | 1 GRATHAM ST<br>BROOKLYN, NY 11206-3807 |
| EPA ID: | NYD982182149 |
| Mailing address: | GRATHAM ST<br>BROOKLYN, NY 11206 |
| Contact: | Not reported |
| Contact address: | GRATHAM ST<br>BROOKLYN, NY 11206 |
| Contact country: | US |
| Contact telephone: | Not reported |
| Contact email: | Not reported |
| EPA Region: | 02 |
| Classification: | Non-Generator |
| Description: | Handler: Non-Generators do not presently generate hazardous waste |

Owner/Operator Summary:

| | |
|---|---|
| Owner/operator name: | UNKNOWN |

**SERVICE PRINTS LTD (Continued)** **1000432504**

Owner/operator address: NOT REQUIRED
NOT REQUIRED, WY 99999
Owner/operator country: US
Owner/operator telephone: 212-555-1212
Owner/operator email: Not reported
Owner/operator fax: Not reported
Owner/operator extension: Not reported
Legal status: Private
Owner/Operator Type: Operator
Owner/Op start date: Not reported
Owner/Op end date: Not reported

Owner/operator name: UNKNOWN
Owner/operator address: NOT REQUIRED
NOT REQUIRED, WY 99999
Owner/operator country: US
Owner/operator telephone: 212-555-1212
Owner/operator email: Not reported
Owner/operator fax: Not reported
Owner/operator extension: Not reported
Legal status: Private
Owner/Operator Type: Owner
Owner/Op start date: Not reported
Owner/Op end date: Not reported

Handler Activities Summary:
U.S. importer of hazardous waste: No
Mixed waste (haz. and radioactive): No
Recycler of hazardous waste: No
Transporter of hazardous waste: No
Treater, storer or disposer of HW: No
Underground injection activity: No
On-site burner exemption: No
Furnace exemption: No
Used oil fuel burner: No
Used oil processor: No
User oil refiner: No
Used oil fuel marketer to burner: No
Used oil Specification marketer: No
Used oil transfer facility: No
Used oil transporter: No

Historical Generators:
Date form received by agency: 01/01/2006
Site name: SERVICE PRINTS LTD
Classification: Not a generator, verified

Date form received by agency: 07/08/1999
Site name: SERVICE PRINTS LTD
Classification: Not a generator, verified

Date form received by agency: 04/27/1987
Site name: SERVICE PRINTS LTD
Classification: Large Quantity Generator

. Waste code: D001

**SERVICE PRINTS LTD (Continued)** **1000432504**

. Waste name: IGNITABLE HAZARDOUS WASTES ARE THOSE WASTES WHICH HAVE A FLASHPOINT OF LESS THAN 140 DEGREES FAHRENHEIT AS DETERMINED BY A PENSKY-MARTENS CLOSED CUP FLASH POINT TESTER. ANOTHER METHOD OF DETERMINING THE FLASH POINT OF A WASTE IS TO REVIEW THE MATERIAL SAFETY DATA SHEET, WHICH CAN BE OBTAINED FROM THE MANUFACTURER OR DISTRIBUTOR OF THE MATERIAL. LACQUER THINNER IS AN EXAMPLE OF A COMMONLY USED SOLVENT WHICH WOULD BE CONSIDERED AS IGNITABLE HAZARDOUS WASTE.

Violation Status: No violations found

FINDS:

Registry ID: 110004414786

Environmental Interest/Information System
RCRAInfo is a national information system that supports the Resource Conservation and Recovery Act (RCRA) program through the tracking of events and activities related to facilities that generate, transport, and treat, store, or dispose of hazardous waste. RCRAInfo allows RCRA program staff to track the notification, permit, compliance, and corrective action activities required under RCRA.

Click this hyperlink while viewing on your computer to access additional FINDS: detail in the EDR Site Report.

ECHO:
Envid: 1000432504
Registry ID: 110004414786
DFR URL: http://echo.epa.gov/detailed-facility-report?fid=110004414786

NY MANIFEST:
Country: USA
EPA ID: NYD982182149
Facility Status: Not reported
Location Address 1: 1 GRATTAN ST
Code: BP
Location Address 2: Not reported
Total Tanks: Not reported
Location City: BROOKLYN
Location State: NY
Location Zip: 11206
Location Zip 4: Not reported

NY MANIFEST:
EPAID: NYD982182149
Mailing Name: SERVICE PRINTS
Mailing Contact: SERVICE PRINTS
Mailing Address 1: 1 GRATTAN STREET
Mailing Address 2: Not reported
Mailing City: BROOKLYN
Mailing State: NY
Mailing Zip: 11206
Mailing Zip 4: Not reported
Mailing Country: USA
Mailing Phone: 7184975793

**SERVICE PRINTS LTD (Continued)** **1000432504**

NY MANIFEST:

| | |
|---|---|
| Document ID: | NJA0788805 |
| Manifest Status: | K |
| seq: | Not reported |
| Year: | 1990 |
| Trans1 State ID: | NJSWAS300 |
| Trans2 State ID: | Not reported |
| Generator Ship Date: | 03/27/1990 |
| Trans1 Recv Date: | 03/27/1990 |
| Trans2 Recv Date: | / / |
| TSD Site Recv Date: | 03/27/1990 |
| Part A Recv Date: | 06/06/1990 |
| Part B Recv Date: | 04/24/1990 |
| Generator EPA ID: | NYD982182149 |
| Trans1 EPA ID: | NJD991291105 |
| Trans2 EPA ID: | Not reported |
| TSDF ID 1: | NJD991291105 |
| TSDF ID 2: | Not reported |
| Manifest Tracking Number: | Not reported |
| Import Indicator: | Not reported |
| Export Indicator: | Not reported |
| Discr Quantity Indicator: | Not reported |
| Discr Type Indicator: | Not reported |
| Discr Residue Indicator: | Not reported |
| Discr Partial Reject Indicator: | Not reported |
| Discr Full Reject Indicator: | Not reported |
| Manifest Ref Number: | Not reported |
| Alt Facility RCRA ID: | Not reported |
| Alt Facility Sign Date: | Not reported |
| MGMT Method Type Code: | Not reported |
| Waste Code: | D008 - LEAD 5.0 MG/L TCLP |
| Waste Code: | Not reported |
| Waste Code: | Not reported |
| Waste Code: | Not reported |
| Waste Code: | Not reported |
| Waste Code: | Not reported |
| Quantity: | 13750 |
| Units: | P - Pounds |
| Number of Containers: | 025 |
| Container Type: | DM - Metal drums, barrels |
| Handling Method: | T Chemical, physical, or biological treatment. |
| Specific Gravity: | 100 |

Click this hyperlink while viewing on your computer to access
-1 additional NY MANIFEST: record(s) in the EDR Site Report.

---

**L127** **CON EDISON - MANHOLE 60546** **RCRA-LQG** **1014396441**
**WSW** **MOORE STREET & BUSHWICK AVE** **NJ MANIFEST** **NYP004187050**
**1/8-1/4** **BROOKLYN, NY 11206** **NY MANIFEST**
**0.127 mi.**
**673 ft.** **Site 10 of 10 in cluster L**

**Relative:**
**Higher**

**Actual:**
**20 ft.**

RCRA-LQG:

| | |
|---|---|
| Date form received by agency: | 03/23/2010 |
| Facility name: | CON EDISON - MANHOLE 60546 |
| Facility address: | MOORE STREET & BUSHWICK AVE |

**CON EDISON - MANHOLE 60546 (Continued)** **1014396441**

| | |
|---|---|
| | BROOKLYN, NY 11206 |
| EPA ID: | NYP004187050 |
| Mailing address: | 4 IRVING PLACE |
| | NEW YORK, NY 10003 |
| Contact: | FRANKLYN MURRAY |
| Contact address: | Not reported |
| | Not reported |
| Contact country: | Not reported |
| Contact telephone: | 212-460-2808 |
| Contact email: | MURRAYFR@CONED.COM |
| EPA Region: | 02 |
| Classification: | Large Quantity Generator |
| Description: | Handler: generates 1,000 kg or more of hazardous waste during any calendar month; or generates more than 1 kg of acutely hazardous waste during any calendar month; or generates more than 100 kg of any residue or contaminated soil, waste or other debris resulting from the cleanup of a spill, into or on any land or water, of acutely hazardous waste during any calendar month; or generates 1 kg or less of acutely hazardous waste during any calendar month, and accumulates more than 1 kg of acutely hazardous waste at any time; or generates 100 kg or less of any residue or contaminated soil, waste or other debris resulting from the cleanup of a spill, into or on any land or water, of acutely hazardous waste during any calendar month, and accumulates more than 100 kg of that material at any time |

Owner/Operator Summary:

| | |
|---|---|
| Owner/operator name: | CONSOLIDATED EDISON COMPANY OF NY, INC. |
| Owner/operator address: | 4 IRVING PLACE |
| | NEW YORK, NY 10003 |
| Owner/operator country: | US |
| Owner/operator telephone: | Not reported |
| Owner/operator email: | Not reported |
| Owner/operator fax: | Not reported |
| Owner/operator extension: | Not reported |
| Legal status: | Private |
| Owner/Operator Type: | Operator |
| Owner/Op start date: | 07/27/2009 |
| Owner/Op end date: | Not reported |

| | |
|---|---|
| Owner/operator name: | CONSOLIDATED EDISON COMPANY OF NY, INC. |
| Owner/operator address: | 4 IRVING PLACE |
| | NEW YORK, NY 10003 |
| Owner/operator country: | US |
| Owner/operator telephone: | Not reported |
| Owner/operator email: | Not reported |
| Owner/operator fax: | Not reported |
| Owner/operator extension: | Not reported |
| Legal status: | Private |
| Owner/Operator Type: | Owner |
| Owner/Op start date: | 07/27/2009 |
| Owner/Op end date: | Not reported |

Handler Activities Summary:

| | |
|---|---|
| U.S. importer of hazardous waste: | No |
| Mixed waste (haz. and radioactive): | No |
| Recycler of hazardous waste: | No |

**CON EDISON - MANHOLE 60546 (Continued)** **1014396441**

| | |
|---|---|
| Transporter of hazardous waste: | No |
| Treater, storer or disposer of HW: | No |
| Underground injection activity: | No |
| On-site burner exemption: | No |
| Furnace exemption: | No |
| Used oil fuel burner: | No |
| Used oil processor: | No |
| User oil refiner: | No |
| Used oil fuel marketer to burner: | No |
| Used oil Specification marketer: | No |
| Used oil transfer facility: | No |
| Used oil transporter: | No |

| | |
|---|---|
| . Waste code: | D008 |
| . Waste name: | LEAD |

Historical Generators:

| | |
|---|---|
| Date form received by agency: | 07/27/2009 |
| Site name: | CON EDISON |
| Classification: | Conditionally Exempt Small Quantity Generator |
| Violation Status: | No violations found |

NJ MANIFEST:

| | |
|---|---|
| EPA Id: | NYP004187050 |
| Mail Address: | 4 IRVING PLACE |
| Mail City/State/Zip: | NEW YORK, NY 10003 |
| Facility Phone: | Not reported |
| Emergency Phone: | Not reported |
| Contact: | FRANKLYN MURRAY |
| Comments: | Not reported |
| SIC Code: | Not reported |
| County: | NY047 |
| Municipal: | Not reported |
| Previous EPA Id: | Not reported |
| Gen Flag: | Not reported |
| Trans Flag: | Not reported |
| TSDF Flag: | Not reported |
| Name Change: | Not reported |
| Date Change: | Not reported |

Manifest:

| | |
|---|---|
| Manifest Number: | 000894809GBF |
| EPA ID: | NYP004187050 |
| Date Shipped: | 08/05/2009 |
| TSDF EPA ID: | NJD991291105 |
| Transporter EPA ID: | NJD003812047 |
| Transporter 2 EPA ID: | Not reported |
| Transporter 3 EPA ID: | Not reported |
| Transporter 4 EPA ID: | Not reported |
| Transporter 5 EPA ID: | Not reported |
| Transporter 6 EPA ID: | Not reported |
| Transporter 7 EPA ID: | Not reported |
| Transporter 8 EPA ID: | Not reported |
| Transporter 9 EPA ID: | Not reported |
| Transporter 10 EPA ID: | Not reported |
| Date Trans1 Transported Waste: | 08/05/2009 |
| Date Trans2 Transported Waste: | Not reported |

**CON EDISON - MANHOLE 60546 (Continued)** **1014396441**

| | |
|---|---|
| Date Trans3 Transported Waste: | Not reported |
| Date Trans4 Transported Waste: | Not reported |
| Date Trans5 Transported Waste: | Not reported |
| Date Trans6 Transported Waste: | Not reported |
| Date Trans7 Transported Waste: | Not reported |
| Date Trans8 Transported Waste: | Not reported |
| Date Trans9 Transported Waste: | Not reported |
| Date Trans10 Transported Waste: | Not reported |
| Date TSDF Received Waste: | 08/10/2009 |
| TSDF EPA Facility Name: | Not reported |
| QTY Units: | Not reported |
| Transporter SEQ ID: | Not reported |
| Transporter-1 Date: | Not reported |
| Waste SEQ ID: | Not reported |
| Waste Type Code 2: | Not reported |
| Waste Type Code 3: | Not reported |
| Waste Type Code 4: | Not reported |
| Waste Type Code 5: | Not reported |
| Waste Type Code 6: | Not reported |
| Date Accepted: | Not reported |
| Manifest Discrepancy Type: | Not reported |
| Data Entry Number: | Not reported |
| Was Load Rejected: | NEW YORK, NY 10003 |
| Reason Load Was Rejected: | Not reported |

Waste:

| | |
|---|---|
| Manifest Year: | Not reported |
| Waste Code: | D008 |
| Hand Code: | H111 |
| Quantity: | 500 G |

NY MANIFEST:

| | |
|---|---|
| Country: | USA |
| EPA ID: | NYP004187050 |
| Facility Status: | Not reported |
| Location Address 1: | MOORE STREET & BUSHWICK AVE |
| Code: | BP |
| Location Address 2: | Not reported |
| Total Tanks: | Not reported |
| Location City: | BROOKLYN |
| Location State: | NY |
| Location Zip: | 11206 |
| Location Zip 4: | Not reported |

NY MANIFEST:

| | |
|---|---|
| EPAID: | NYP004187050 |
| Mailing Name: | CONSOLIDATED EDISON |
| Mailing Contact: | FRANKLYN MURRAY |
| Mailing Address 1: | 4 IRVING PLACE RM 828 |
| Mailing Address 2: | Not reported |
| Mailing City: | NEW YORK |
| Mailing State: | NY |
| Mailing Zip: | 10003 |
| Mailing Zip 4: | Not reported |
| Mailing Country: | USA |

**CON EDISON - MANHOLE 60546 (Continued)** **1014396441**

Mailing Phone: 2124602808

NY MANIFEST:

| | |
|---|---|
| Document ID: | Not reported |
| Manifest Status: | Not reported |
| seq: | Not reported |
| Year: | 2009 |
| Trans1 State ID: | NJD003812047 |
| Trans2 State ID: | Not reported |
| Generator Ship Date: | 08/05/2009 |
| Trans1 Recv Date: | 08/05/2009 |
| Trans2 Recv Date: | Not reported |
| TSD Site Recv Date: | 08/10/2009 |
| Part A Recv Date: | Not reported |
| Part B Recv Date: | Not reported |
| Generator EPA ID: | NYP004187050 |
| Trans1 EPA ID: | Not reported |
| Trans2 EPA ID: | Not reported |
| TSDF ID 1: | NJD991291105 |
| TSDF ID 2: | Not reported |
| Manifest Tracking Number: | 000894809GBF |
| Import Indicator: | N |
| Export Indicator: | N |
| Discr Quantity Indicator: | N |
| Discr Type Indicator: | N |
| Discr Residue Indicator: | N |
| Discr Partial Reject Indicator: | N |
| Discr Full Reject Indicator: | N |
| Manifest Ref Number: | Not reported |
| Alt Facility RCRA ID: | Not reported |
| Alt Facility Sign Date: | Not reported |
| MGMT Method Type Code: | H111 |
| Waste Code: | Not reported |
| Waste Code: | Not reported |
| Waste Code: | Not reported |
| Waste Code: | Not reported |
| Waste Code: | Not reported |
| Waste Code: | Not reported |
| Quantity: | 500.0 |
| Units: | G - Gallons (liquids only)* (8.3 pounds) |
| Number of Containers: | 1.0 |
| Container Type: | TT - Cargo tank, tank trucks |
| Handling Method: | T Chemical, physical, or biological treatment. |
| Specific Gravity: | 1.0 |
| Waste Code: | D008 |
| Waste Code 1_2: | Not reported |
| Waste Code 1_3: | Not reported |
| Waste Code 1_4: | Not reported |
| Waste Code 1_5: | Not reported |
| Waste Code 1_6: | Not reported |

Click this hyperlink while viewing on your computer to access
-1 additional NY MANIFEST: record(s) in the EDR Site Report.

**R128 NNE 1/8-1/4 0.128 mi. 675 ft.** | **CON EDISON**
**328 JOHNSON AVE & WHITE ST**
**BROOKLYN, NY 11206** | **RCRA NonGen / NLR**
**NJ MANIFEST**
**NY MANIFEST** | **1014396327**
**NYP004185880**

**Site 1 of 12 in cluster R**

**Relative: Lower**

**Actual: 17 ft.**

RCRA NonGen / NLR:

| | |
|---|---|
| Date form received by agency: | 06/01/2016 |
| Facility name: | CON EDISON |
| Facility address: | 328 JOHNSON AVE & WHITE ST<br>BROOKLYN, NY 11206 |
| EPA ID: | NYP004185880 |
| Mailing address: | 4 IRVING PL, RM 828<br>NEW YORK, NY 10003 |
| Contact: | CAROLINE ISKANDER |
| Contact address: | Not reported<br>Not reported |
| Contact country: | US |
| Contact telephone: | 718-666-4714 |
| Contact email: | Not reported |
| EPA Region: | 02 |
| Classification: | Non-Generator |
| Description: | Handler: Non-Generators do not presently generate hazardous waste |

Handler Activities Summary:

| | |
|---|---|
| U.S. importer of hazardous waste: | No |
| Mixed waste (haz. and radioactive): | No |
| Recycler of hazardous waste: | No |
| Transporter of hazardous waste: | No |
| Treater, storer or disposer of HW: | No |
| Underground injection activity: | No |
| On-site burner exemption: | No |
| Furnace exemption: | No |
| Used oil fuel burner: | No |
| Used oil processor: | No |
| User oil refiner: | No |
| Used oil fuel marketer to burner: | No |
| Used oil Specification marketer: | No |
| Used oil transfer facility: | No |
| Used oil transporter: | No |

Historical Generators:

| | |
|---|---|
| Date form received by agency: | 07/23/2009 |
| Site name: | CON EDISON |
| Classification: | Conditionally Exempt Small Quantity Generator |
| Violation Status: | No violations found |

NJ MANIFEST:

| | |
|---|---|
| EPA Id: | NYP004185880 |
| Mail Address: | 4 IRVING PL, RM 828 |
| Mail City/State/Zip: | NEW YORK, NY 10003 |
| Facility Phone: | Not reported |
| Emergency Phone: | Not reported |
| Contact: | CAROLINE ISKANDER |
| Comments: | Not reported |
| SIC Code: | Not reported |
| County: | NY047 |
| Municipal: | Not reported |

**CON EDISON (Continued)** **1014396327**

| | |
|---|---|
| Previous EPA Id: | Not reported |
| Gen Flag: | Not reported |
| Trans Flag: | Not reported |
| TSDF Flag: | Not reported |
| Name Change: | Not reported |
| Date Change: | Not reported |

Manifest:

| | |
|---|---|
| Manifest Number: | 000894868GBF |
| EPA ID: | NYP004185880 |
| Date Shipped: | 08/06/2009 |
| TSDF EPA ID: | NJD991291105 |
| Transporter EPA ID: | NJD003812047 |
| Transporter 2 EPA ID: | Not reported |
| Transporter 3 EPA ID: | Not reported |
| Transporter 4 EPA ID: | Not reported |
| Transporter 5 EPA ID: | Not reported |
| Transporter 6 EPA ID: | Not reported |
| Transporter 7 EPA ID: | Not reported |
| Transporter 8 EPA ID: | Not reported |
| Transporter 9 EPA ID: | Not reported |
| Transporter 10 EPA ID: | Not reported |
| Date Trans1 Transported Waste: | 08/06/2009 |
| Date Trans2 Transported Waste: | Not reported |
| Date Trans3 Transported Waste: | Not reported |
| Date Trans4 Transported Waste: | Not reported |
| Date Trans5 Transported Waste: | Not reported |
| Date Trans6 Transported Waste: | Not reported |
| Date Trans7 Transported Waste: | Not reported |
| Date Trans8 Transported Waste: | Not reported |
| Date Trans9 Transported Waste: | Not reported |
| Date Trans10 Transported Waste: | Not reported |
| Date TSDF Received Waste: | 08/10/2009 |
| TSDF EPA Facility Name: | Not reported |
| QTY Units: | Not reported |
| Transporter SEQ ID: | Not reported |
| Transporter-1 Date: | Not reported |
| Waste SEQ ID: | Not reported |
| Waste Type Code 2: | Not reported |
| Waste Type Code 3: | Not reported |
| Waste Type Code 4: | Not reported |
| Waste Type Code 5: | Not reported |
| Waste Type Code 6: | Not reported |
| Date Accepted: | Not reported |
| Manifest Discrepancy Type: | Not reported |
| Data Entry Number: | Not reported |
| Was Load Rejected: | NEW YORK, NY 10003 |
| Reason Load Was Rejected: | Not reported |

Waste:

| | |
|---|---|
| Manifest Year: | Not reported |
| Waste Code: | D008 |
| Hand Code: | H111 |
| Quantity: | 100 G |

**CON EDISON (Continued)** **1014396327**

NY MANIFEST:

| | |
|---|---|
| Country: | USA |
| EPA ID: | NYP004185880 |
| Facility Status: | Not reported |
| Location Address 1: | 328 JOHNSON AVE MH 277 |
| Code: | BP |
| Location Address 2: | Not reported |
| Total Tanks: | Not reported |
| Location City: | BROOKLYN |
| Location State: | NY |
| Location Zip: | Not reported |
| Location Zip 4: | Not reported |

NY MANIFEST:

| | |
|---|---|
| EPAID: | NYP004185880 |
| Mailing Name: | CONSOLIDATED EDISON |
| Mailing Contact: | FRANKLYN MURRAY |
| Mailing Address 1: | 4 IRVING PLACE RM 828 |
| Mailing Address 2: | Not reported |
| Mailing City: | NEW YORK |
| Mailing State: | NY |
| Mailing Zip: | 10003 |
| Mailing Zip 4: | Not reported |
| Mailing Country: | USA |
| Mailing Phone: | 2124602808 |

NY MANIFEST:

| | |
|---|---|
| Document ID: | Not reported |
| Manifest Status: | Not reported |
| seq: | Not reported |
| Year: | 2009 |
| Trans1 State ID: | NJD003812047 |
| Trans2 State ID: | Not reported |
| Generator Ship Date: | 08/06/2009 |
| Trans1 Recv Date: | 08/06/2009 |
| Trans2 Recv Date: | Not reported |
| TSD Site Recv Date: | 08/10/2009 |
| Part A Recv Date: | Not reported |
| Part B Recv Date: | Not reported |
| Generator EPA ID: | NYP004185880 |
| Trans1 EPA ID: | Not reported |
| Trans2 EPA ID: | Not reported |
| TSDF ID 1: | NJD991291105 |
| TSDF ID 2: | Not reported |
| Manifest Tracking Number: | 000894868GBF |
| Import Indicator: | N |
| Export Indicator: | N |
| Discr Quantity Indicator: | N |
| Discr Type Indicator: | N |
| Discr Residue Indicator: | N |
| Discr Partial Reject Indicator: | N |
| Discr Full Reject Indicator: | N |
| Manifest Ref Number: | Not reported |
| Alt Facility RCRA ID: | Not reported |
| Alt Facility Sign Date: | Not reported |
| MGMT Method Type Code: | H111 |
| Waste Code: | Not reported |

**CON EDISON (Continued)** **1014396327**

| | |
|---|---|
| Waste Code: | Not reported |
| Waste Code: | Not reported |
| Waste Code: | Not reported |
| Waste Code: | Not reported |
| Waste Code: | Not reported |
| Quantity: | 100.0 |
| Units: | G - Gallons (liquids only)* (8.3 pounds) |
| Number of Containers: | 1.0 |
| Container Type: | TT - Cargo tank, tank trucks |
| Handling Method: | T Chemical, physical, or biological treatment. |
| Specific Gravity: | 1.0 |
| Waste Code: | D008 |
| Waste Code 1_2: | Not reported |
| Waste Code 1_3: | Not reported |
| Waste Code 1_4: | Not reported |
| Waste Code 1_5: | Not reported |
| Waste Code 1_6: | Not reported |

Click this hyperlink while viewing on your computer to access
-1 additional NY MANIFEST: record(s) in the EDR Site Report.

---

**N129** **CON EDISON SERVICE BOX: 9146** **RCRA NonGen / NLR** **1016962295**
**SE** **219 COOK ST** **NY MANIFEST** **NYP004353066**
**1/8-1/4** **BROOKLYN, NY 11206**
**0.128 mi.**
**678 ft.** **Site 2 of 7 in cluster N**

**Relative:**
**Higher**

**Actual:**
**24 ft.**

RCRA NonGen / NLR:

| | |
|---|---|
| Date form received by agency: | 09/29/2013 |
| Facility name: | CON EDISON SERVICE BOX: 9146 |
| Facility address: | 219 COOK ST<br>BROOKLYN, NY 11206 |
| EPA ID: | NYP004353066 |
| Mailing address: | IRVING PL, RM 828<br>NEW YORK, NY 10003 |
| Contact: | LISA HUGHES |
| Contact address: | Not reported<br>Not reported |
| Contact country: | Not reported |
| Contact telephone: | 718-321-6958 |
| Contact email: | Not reported |
| EPA Region: | 02 |
| Classification: | Non-Generator |
| Description: | Handler: Non-Generators do not presently generate hazardous waste |

Handler Activities Summary:

| | |
|---|---|
| U.S. importer of hazardous waste: | No |
| Mixed waste (haz. and radioactive): | No |
| Recycler of hazardous waste: | No |
| Transporter of hazardous waste: | No |
| Treater, storer or disposer of HW: | No |
| Underground injection activity: | No |
| On-site burner exemption: | No |
| Furnace exemption: | No |
| Used oil fuel burner: | No |
| Used oil processor: | No |

**CON EDISON SERVICE BOX: 9146 (Continued)** **1016962295**

User oil refiner: No
Used oil fuel marketer to burner: No
Used oil Specification marketer: No
Used oil transfer facility: No
Used oil transporter: No

Historical Generators:
Date form received by agency: 08/29/2013
Site name: CON EDISON SERVICE BOX: 9146
Classification: Conditionally Exempt Small Quantity Generator

Violation Status: No violations found

NY MANIFEST:
Country: USA
EPA ID: NYP004353066
Facility Status: Not reported
Location Address 1: 219 COOK ST
Code: BP
Location Address 2: SB 9146
Total Tanks: Not reported
Location City: BROOKLYN
Location State: NY
Location Zip: Not reported
Location Zip 4: Not reported

NY MANIFEST:
EPAID: NYP004353066
Mailing Name: CON EDISON
Mailing Contact: CON EDISON
Mailing Address 1: 4 IRVING PL 15TH FL
Mailing Address 2: Not reported
Mailing City: NEW YORK
Mailing State: NY
Mailing Zip: 10003
Mailing Zip 4: Not reported
Mailing Country: USA
Mailing Phone: 2124603770

NY MANIFEST:
Document ID: Not reported
Manifest Status: Not reported
seq: Not reported
Year: 2013
Trans1 State ID: NJD003812047
Trans2 State ID: NJD003812047
Generator Ship Date: 08/29/2013
Trans1 Recv Date: 08/29/2013
Trans2 Recv Date: 08/29/2013
TSD Site Recv Date: 08/29/2013
Part A Recv Date: Not reported
Part B Recv Date: Not reported
Generator EPA ID: NYP004353066
Trans1 EPA ID: Not reported
Trans2 EPA ID: Not reported
TSDF ID 1: NJD991291105
TSDF ID 2: Not reported

**CON EDISON SERVICE BOX: 9146 (Continued)** **1016962295**

| | |
|---|---|
| Manifest Tracking Number: | 002219657GBF |
| Import Indicator: | N |
| Export Indicator: | N |
| Discr Quantity Indicator: | N |
| Discr Type Indicator: | N |
| Discr Residue Indicator: | N |
| Discr Partial Reject Indicator: | N |
| Discr Full Reject Indicator: | N |
| Manifest Ref Number: | Not reported |
| Alt Facility RCRA ID: | Not reported |
| Alt Facility Sign Date: | Not reported |
| MGMT Method Type Code: | H110 |
| Waste Code: | Not reported |
| Waste Code: | Not reported |
| Waste Code: | Not reported |
| Waste Code: | Not reported |
| Waste Code: | Not reported |
| Waste Code: | Not reported |
| Quantity: | 60 |
| Units: | G - Gallons (liquids only)* (8.3 pounds) |
| Number of Containers: | 1 |
| Container Type: | TT - Cargo tank, tank trucks |
| Handling Method: | T Chemical, physical, or biological treatment. |
| Specific Gravity: | 1 |
| Waste Code: | D008 |
| Waste Code 1_2: | Not reported |
| Waste Code 1_3: | Not reported |
| Waste Code 1_4: | Not reported |
| Waste Code 1_5: | Not reported |
| Waste Code 1_6: | Not reported |

Click this hyperlink while viewing on your computer to access
-1 additional NY MANIFEST: record(s) in the EDR Site Report.

---

**N130** **CON EDISON** **NY MANIFEST** **S117313672**
**SE** **COOK ST & EVERGREEN AV** **N/A**
**1/8-1/4** **BROOKLYN, NY 11201**
**0.131 mi.**
**692 ft.** **Site 3 of 7 in cluster N**

**Relative:**
**Higher**

**Actual:**
**25 ft.**

NY MANIFEST:

| | |
|---|---|
| Country: | USA |
| EPA ID: | NYP004605770 |
| Facility Status: | Not reported |
| Location Address 1: | COOK ST & EVERGREEN AV |
| Code: | BP |
| Location Address 2: | MH60418 |
| Total Tanks: | Not reported |
| Location City: | BROOKLYN |
| Location State: | NY |
| Location Zip: | 11201 |
| Location Zip 4: | Not reported |

NY MANIFEST:

| | |
|---|---|
| EPAID: | NYP004605770 |
| Mailing Name: | CON EDISON |
| Mailing Contact: | CON EDISON |

**CON EDISON (Continued)** **S117313672**

| | |
|---|---|
| Mailing Address 1: | 4 IRVING PL |
| Mailing Address 2: | 15TH FL |
| Mailing City: | NEW YORK |
| Mailing State: | NY |
| Mailing Zip: | 10003 |
| Mailing Zip 4: | Not reported |
| Mailing Country: | USA |
| Mailing Phone: | Not reported |

NY MANIFEST:

| | |
|---|---|
| Document ID: | Not reported |
| Manifest Status: | Not reported |
| seq: | Not reported |
| Year: | 2014 |
| Trans1 State ID: | NJ0000027193 |
| Trans2 State ID: | Not reported |
| Generator Ship Date: | 07/23/2014 |
| Trans1 Recv Date: | 07/23/2014 |
| Trans2 Recv Date: | Not reported |
| TSD Site Recv Date: | 07/30/2014 |
| Part A Recv Date: | Not reported |
| Part B Recv Date: | Not reported |
| Generator EPA ID: | NYP004605770 |
| Trans1 EPA ID: | Not reported |
| Trans2 EPA ID: | Not reported |
| TSDF ID 1: | NJD002200046 |
| TSDF ID 2: | Not reported |
| Manifest Tracking Number: | 012774378JJK |
| Import Indicator: | N |
| Export Indicator: | N |
| Discr Quantity Indicator: | N |
| Discr Type Indicator: | N |
| Discr Residue Indicator: | N |
| Discr Partial Reject Indicator: | N |
| Discr Full Reject Indicator: | N |
| Manifest Ref Number: | Not reported |
| Alt Facility RCRA ID: | Not reported |
| Alt Facility Sign Date: | Not reported |
| MGMT Method Type Code: | H110 |
| Waste Code: | Not reported |
| Waste Code: | Not reported |
| Waste Code: | Not reported |
| Waste Code: | Not reported |
| Waste Code: | Not reported |
| Waste Code: | Not reported |
| Quantity: | 150 |
| Units: | G - Gallons (liquids only)* (8.3 pounds) |
| Number of Containers: | 1 |
| Container Type: | TT - Cargo tank, tank trucks |
| Handling Method: | T Chemical, physical, or biological treatment. |
| Specific Gravity: | 1 |
| Waste Code: | D008 |
| Waste Code 1_2: | Not reported |
| Waste Code 1_3: | Not reported |
| Waste Code 1_4: | Not reported |
| Waste Code 1_5: | Not reported |
| Waste Code 1_6: | Not reported |

**CON EDISON (Continued)** **S117313672**

Click this hyperlink while viewing on your computer to access
-1 additional NY MANIFEST: record(s) in the EDR Site Report.

---

**J131** **56-72 BOGART ST** **NY LTANKS** **U003128027**
**ENE** **56-72 BOGART STREET** **NY UST** **N/A**
**1/8-1/4** **BROOKLYN, NY 11206**
**0.132 mi.**
**696 ft.** **Site 6 of 7 in cluster J**

**Relative:**
**Higher**

**Actual:**
**18 ft.**

LTANKS:

| | |
|---|---|
| Spill Number/Closed Date: | 9709358 / 2005-08-09 |
| Facility ID: | 9709358 |
| Site ID: | 153113 |
| Spill Date: | 1997-11-12 |
| Spill Cause: | Tank Test Failure |
| Spill Source: | Commercial/Industrial |
| Spill Class: | B3 |
| Cleanup Ceased: | Not reported |
| SWIS: | 2401 |
| Investigator: | JLDYBER |
| Referred To: | Not reported |
| Reported to Dept: | 1997-11-12 |
| CID: | 311 |
| Water Affected: | Not reported |
| Spill Notifier: | Tank Tester |
| Last Inspection: | Not reported |
| Recommended Penalty: | False |
| Meets Standard: | False |
| UST Involvement: | False |
| Remediation Phase: | 0 |
| Date Entered In Computer: | 1997-11-12 |
| Spill Record Last Update: | 2005-08-09 |
| Spiller Name: | Not reported |
| Spiller Company: | UNKNOWN |
| Spiller Address: | Not reported |
| Spiller County: | 999 |
| Spiller Contact: | JEAN COSTANTINI |
| Spiller Phone: | (516) 249-3150 |
| Spiller Extention: | Not reported |
| DEC Region: | 2 |
| DER Facility ID: | 129929 |
| DEC Memo: | "8/9/05, Dyber: Received 1/14/04 tank test results from Marianne Hovivian. As the tank passed the test, no further action is needed. 7/29/05, Dyber: Marianne Hovivian called me and we discussed spill. She asked me to send her a letter requesting information, which I did. 7/28/05, Dyber: Called owner phone number on PBS system (PBS #2-404764). Answering machine identified Ken & Mary Ann. Left message. Prior to Sept, 2004 data translation this spill Lead_DEC Field was M TIBBE THE TIGHTNESS TESTINGS WAS HIRED BY PARAGON ENV. 153 WASHINGTON ST. EAST WALPOLE, MA 020252. (508) 660-8888." |
| Remarks: | "CALLER STATES TANK WAS TESTED THIS DATE AND FAILED. OWNER OF BUILDING IN NOT KNOWN. SUB CONTRACT FOR TYREE CORP." |

All TTF:

| | |
|---|---|
| Facility ID: | 9709358 |
| Spill Number: | 9709358 |
| Spill Tank Test: | 1545460 |
| Site ID: | 153113 |

**56-72 BOGART ST (Continued)** **U003128027**

| | |
|---|---|
| Tank Number: | 01 |
| Tank Size: | 3000 |
| Material: | 0002 |
| EPA UST: | Not reported |
| UST: | Not reported |
| Cause: | Not reported |
| Source: | Not reported |
| Test Method: | 20 |
| Test Method 2: | USTest 2000/P/LL plus USTest 2000/U |
| Leak Rate: | .00 |
| Gross Fail: | Not reported |
| Modified By: | Spills |
| Last Modified Date: | Not reported |

All Materials:

| | |
|---|---|
| Site ID: | 153113 |
| Operable Unit ID: | 1052502 |
| Operable Unit: | 01 |
| Material ID: | 327708 |
| Material Code: | 0002A |
| Material Name: | #4 fuel oil |
| Case No.: | Not reported |
| Material FA: | Petroleum |
| Quantity: | .00 |
| Units: | G |
| Recovered: | .00 |
| Oxygenate: | Not reported |

UST:

| | |
|---|---|
| Id/Status: | 2-404764 / Unregulated/Closed |
| Program Type: | PBS |
| Region: | STATE |
| DEC Region: | 2 |
| Expiration Date: | N/A |
| UTM X: | 590158.17378 |
| UTM Y: | 4506569.48392 |
| Site Type: | Manufacturing (Other than Chemical)/Processing |

Affiliation Records:

| | |
|---|---|
| Site Id: | 19484 |
| Affiliation Type: | Facility Owner |
| Company Name: | 56 BOGART ST. LLC |
| Contact Type: | Not reported |
| Contact Name: | Not reported |
| Address1: | 515 EAST 79 ST #30EF |
| Address2: | Not reported |
| City: | NEW YORK |
| State: | NY |
| Zip Code: | 10021 |
| Country Code: | 001 |
| Phone: | (212) 517-4923 |
| EMail: | Not reported |
| Fax Number: | Not reported |
| Modified By: | TRANSLAT |
| Date Last Modified: | 2004-03-04 |

**56-72 BOGART ST (Continued)** **U003128027**

| | |
|---|---|
| Site Id: | 19484 |
| Affiliation Type: | Mail Contact |
| Company Name: | 56 BOGART ST. LLC |
| Contact Type: | Not reported |
| Contact Name: | TOROS HOVIVIAN |
| Address1: | 515 EAST 79TH STREET |
| Address2: | #30EF |
| City: | NEW YORK |
| State: | NY |
| Zip Code: | 10021 |
| Country Code: | 001 |
| Phone: | (212) 517-4923 |
| EMail: | Not reported |
| Fax Number: | Not reported |
| Modified By: | NRLOMBAR |
| Date Last Modified: | 2008-03-18 |

| | |
|---|---|
| Site Id: | 19484 |
| Affiliation Type: | Facility Operator |
| Company Name: | 56-72 BOGART ST |
| Contact Type: | Not reported |
| Contact Name: | GARY HOSEIN |
| Address1: | Not reported |
| Address2: | Not reported |
| City: | Not reported |
| State: | NN |
| Zip Code: | Not reported |
| Country Code: | 001 |
| Phone: | (917) 825-1214 |
| EMail: | Not reported |
| Fax Number: | Not reported |
| Modified By: | NRLOMBAR |
| Date Last Modified: | 2008-03-18 |

| | |
|---|---|
| Site Id: | 19484 |
| Affiliation Type: | Emergency Contact |
| Company Name: | 56 BOGART ST. LLC |
| Contact Type: | Not reported |
| Contact Name: | GARY HOSEIN |
| Address1: | Not reported |
| Address2: | Not reported |
| City: | Not reported |
| State: | NN |
| Zip Code: | Not reported |
| Country Code: | 999 |
| Phone: | (917) 825-1214 |
| EMail: | Not reported |
| Fax Number: | Not reported |
| Modified By: | NRLOMBAR |
| Date Last Modified: | 2008-03-18 |

Tank Info:

| | |
|---|---|
| Tank Number: | 001 |
| Tank ID: | 23022 |
| Tank Status: | Closed - In Place |
| Material Name: | Closed - In Place |

**56-72 BOGART ST (Continued)** **U003128027**

| | |
|---|---|
| Capacity Gallons: | 3000 |
| Install Date: | 09/01/1979 |
| Date Tank Closed: | 02/21/2008 |
| Registered: | True |
| Tank Location: | Underground |
| Tank Type: | Steel/carbon steel |
| Material Code: | 0001 |
| Common Name of Substance: | #2 Fuel Oil (On-Site Consumption) |
| Tightness Test Method: | 21 |
| Date Test: | 01/14/2004 |
| Next Test Date: | Not reported |
| Pipe Model: | Not reported |
| Modified By: | NRLOMBAR |
| Last Modified: | 04/14/2017 |

Equipment Records:

B00 - Tank External Protection - None
C00 - Pipe Location - No Piping
D02 - Pipe Type - Galvanized Steel
F00 - Pipe External Protection - None
G00 - Tank Secondary Containment - None
J02 - Dispenser - Suction Dispenser
H00 - Tank Leak Detection - None
I00 - Overfill - None
L09 - Piping Leak Detection - Exempt Suction Piping
A00 - Tank Internal Protection - None

---

**S132** **CON EDISON** **NY MANIFEST** **S116296967**
**East** **40 BOGART ST** **N/A**
**1/8-1/4** **BROOKLYN, NY 11206**
**0.134 mi.**
**706 ft.** **Site 1 of 6 in cluster S**

**Relative:**
**Higher**

**Actual:**
**19 ft.**

NY MANIFEST:

| | |
|---|---|
| Country: | USA |
| EPA ID: | NYP004483798 |
| Facility Status: | Not reported |
| Location Address 1: | FRONT OF 40 BOGARTS ST |
| Code: | BP |
| Location Address 2: | SB12167 |
| Total Tanks: | Not reported |
| Location City: | BROOKLYN |
| Location State: | NY |
| Location Zip: | 11206 |
| Location Zip 4: | Not reported |

NY MANIFEST:

| | |
|---|---|
| EPAID: | NYP004483798 |
| Mailing Name: | CON EDISON |
| Mailing Contact: | CON EDISON |
| Mailing Address 1: | 4 IRVING ST |
| Mailing Address 2: | 15TH ST |
| Mailing City: | NEW YORK |
| Mailing State: | NY |
| Mailing Zip: | 10003 |
| Mailing Zip 4: | Not reported |
| Mailing Country: | USA |
| Mailing Phone: | Not reported |

**CON EDISON (Continued)** **S116296967**

NY MANIFEST:

| | |
|---|---|
| Document ID: | Not reported |
| Manifest Status: | Not reported |
| seq: | Not reported |
| Year: | 2014 |
| Trans1 State ID: | NJD003812047 |
| Trans2 State ID: | Not reported |
| Generator Ship Date: | 03/31/2014 |
| Trans1 Recv Date: | 03/31/2014 |
| Trans2 Recv Date: | Not reported |
| TSD Site Recv Date: | 03/31/2014 |
| Part A Recv Date: | Not reported |
| Part B Recv Date: | Not reported |
| Generator EPA ID: | NYP004483798 |
| Trans1 EPA ID: | Not reported |
| Trans2 EPA ID: | Not reported |
| TSDF ID 1: | NJD991291105 |
| TSDF ID 2: | Not reported |
| Manifest Tracking Number: | 002407025GBF |
| Import Indicator: | N |
| Export Indicator: | N |
| Discr Quantity Indicator: | N |
| Discr Type Indicator: | N |
| Discr Residue Indicator: | N |
| Discr Partial Reject Indicator: | N |
| Discr Full Reject Indicator: | N |
| Manifest Ref Number: | Not reported |
| Alt Facility RCRA ID: | Not reported |
| Alt Facility Sign Date: | Not reported |
| MGMT Method Type Code: | H110 |
| Waste Code: | Not reported |
| Waste Code: | Not reported |
| Waste Code: | Not reported |
| Waste Code: | Not reported |
| Waste Code: | Not reported |
| Waste Code: | Not reported |
| Quantity: | 100 |
| Units: | G - Gallons (liquids only)* (8.3 pounds) |
| Number of Containers: | 1 |
| Container Type: | TT - Cargo tank, tank trucks |
| Handling Method: | T Chemical, physical, or biological treatment. |
| Specific Gravity: | 1 |
| Waste Code: | D008 |
| Waste Code 1_2: | Not reported |
| Waste Code 1_3: | Not reported |
| Waste Code 1_4: | Not reported |
| Waste Code 1_5: | Not reported |
| Waste Code 1_6: | Not reported |

Click this hyperlink while viewing on your computer to access
-1 additional NY MANIFEST: record(s) in the EDR Site Report.

**S133 East 1/8-1/4 0.134 mi. 706 ft.** | **CON EDISON SERVICE BOX: 12167**
**40 BOGART ST**
**BROOKLYN, NY 11206**

**Site 2 of 6 in cluster S**

**RCRA NonGen / NLR** | **1017771442**
**NYP004483798**

**Relative: Higher**

**Actual: 19 ft.**

RCRA NonGen / NLR:

| | |
|---|---|
| Date form received by agency: | 04/30/2014 |
| Facility name: | CON EDISON SERVICE BOX: 12167 |
| Facility address: | 40 BOGART ST<br>BROOKLYN, NY 11206 |
| EPA ID: | NYP004483798 |
| Mailing address: | IRVING PL, 15TH FL NE<br>NEW YORK, NY 10003 |
| Contact: | THOMAS TEELING |
| Contact address: | Not reported<br>Not reported |
| Contact country: | Not reported |
| Contact telephone: | 212-460-3770 |
| Contact email: | Not reported |
| EPA Region: | 02 |
| Classification: | Non-Generator |
| Description: | Handler: Non-Generators do not presently generate hazardous waste |

Handler Activities Summary:

| | |
|---|---|
| U.S. importer of hazardous waste: | No |
| Mixed waste (haz. and radioactive): | No |
| Recycler of hazardous waste: | No |
| Transporter of hazardous waste: | No |
| Treater, storer or disposer of HW: | No |
| Underground injection activity: | No |
| On-site burner exemption: | No |
| Furnace exemption: | No |
| Used oil fuel burner: | No |
| Used oil processor: | No |
| User oil refiner: | No |
| Used oil fuel marketer to burner: | No |
| Used oil Specification marketer: | No |
| Used oil transfer facility: | No |
| Used oil transporter: | No |

Historical Generators:

| | |
|---|---|
| Date form received by agency: | 03/31/2014 |
| Site name: | CON EDISON |
| Classification: | Large Quantity Generator |
| | |
| Date form received by agency: | 03/31/2014 |
| Site name: | CON EDISON |
| Classification: | Not a generator, verified |
| | |
| Violation Status: | No violations found |

**J134 ENE 1/8-1/4 0.134 mi. 709 ft.** | **MILHAW REALTY CORPORATION**
**2-40 INGRAHAM STREET**
**BROOKLYN, NY 11206** | **NY AST** | **A100300783**
**N/A**

**Site 7 of 7 in cluster J**

**Relative: Higher**

**Actual: 19 ft.**

AST:

| | |
|---|---|
| Region: | STATE |
| DEC Region: | 2 |
| Site Status: | Unregulated/Closed |
| Facility Id: | 2-603519 |
| Program Type: | PBS |
| UTM X: | 590127.52715 |
| UTM Y: | 4506724.61062 |
| Expiration Date: | N/A |
| Site Type: | Unknown |

Affiliation Records:

| | |
|---|---|
| Site Id: | 25435 |
| Affiliation Type: | Facility Owner |
| Company Name: | MILHAW REALTY CORPORATION |
| Contact Type: | Not reported |
| Contact Name: | Not reported |
| Address1: | 2 INGRAHAM STREET |
| Address2: | Not reported |
| City: | BROOKLYN |
| State: | NY |
| Zip Code: | 11206 |
| Country Code: | 001 |
| Phone: | (212) 972-8600 |
| EMail: | Not reported |
| Fax Number: | Not reported |
| Modified By: | TRANSLAT |
| Date Last Modified: | 2004-03-04 |

| | |
|---|---|
| Site Id: | 25435 |
| Affiliation Type: | Mail Contact |
| Company Name: | MILHAW REALTY CORPORATION |
| Contact Type: | Not reported |
| Contact Name: | Not reported |
| Address1: | C/O KARL SAVRYN |
| Address2: | 330 MADISON AVENUE, 14TH FLOOR |
| City: | NEW YORK |
| State: | NY |
| Zip Code: | 10017 |
| Country Code: | 001 |
| Phone: | (212) 972-8600 |
| EMail: | Not reported |
| Fax Number: | Not reported |
| Modified By: | TRANSLAT |
| Date Last Modified: | 2004-03-04 |

| | |
|---|---|
| Site Id: | 25435 |
| Affiliation Type: | Facility Operator |
| Company Name: | MILHAW REALTY CORPORATION |
| Contact Type: | Not reported |
| Contact Name: | MR. STRAMAN |
| Address1: | Not reported |
| Address2: | Not reported |
| City: | Not reported |

**MILHAW REALTY CORPORATION (Continued)** **A100300783**

| | |
|---|---|
| State: | NN |
| Zip Code: | Not reported |
| Country Code: | 001 |
| Phone: | (718) 381-4400 |
| EMail: | Not reported |
| Fax Number: | Not reported |
| Modified By: | TRANSLAT |
| Date Last Modified: | 2004-03-04 |

| | |
|---|---|
| Site Id: | 25435 |
| Affiliation Type: | Emergency Contact |
| Company Name: | MILHAW REALTY CORPORATION |
| Contact Type: | Not reported |
| Contact Name: | KARL SARYAN |
| Address1: | Not reported |
| Address2: | Not reported |
| City: | Not reported |
| State: | NN |
| Zip Code: | Not reported |
| Country Code: | 001 |
| Phone: | (212) 972-8603 |
| EMail: | Not reported |
| Fax Number: | Not reported |
| Modified By: | TRANSLAT |
| Date Last Modified: | 2004-03-04 |

Tank Info:

| | |
|---|---|
| Tank Number: | 1ABG |
| Tank Id: | 54646 |
| Material Code: | 0001 |
| Common Name of Substance: | #2 Fuel Oil (On-Site Consumption) |

Equipment Records:

| | |
|---|---|
| | A00 - Tank Internal Protection - None |
| | D01 - Pipe Type - Steel/Carbon Steel/Iron |
| | H00 - Tank Leak Detection - None |
| | I00 - Overfill - None |
| | B00 - Tank External Protection - None |
| | F00 - Pipe External Protection - None |
| | G00 - Tank Secondary Containment - None |
| | J02 - Dispenser - Suction Dispenser |
| | C01 - Pipe Location - Aboveground |
| Tank Location: | 1 |
| Tank Type: | Steel/Carbon Steel/Iron |
| Tank Status: | Closed - Removed |
| Pipe Model: | Not reported |
| Install Date: | Not reported |
| Capacity Gallons: | 3000 |
| Tightness Test Method: | NN |
| Date Test: | Not reported |
| Next Test Date: | Not reported |
| Date Tank Closed: | 03/01/1998 |
| Register: | True |
| Modified By: | TRANSLAT |
| Last Modified: | 04/14/2017 |

**MILHAW REALTY CORPORATION (Continued)** **A100300783**

Material Name: #2 fuel oil (on-site consumption)

Tank Number: 2ABG
Tank Id: 54647
Material Code: 0001
Common Name of Substance: #2 Fuel Oil (On-Site Consumption)

Equipment Records:
H00 - Tank Leak Detection - None
I00 - Overfill - None
G00 - Tank Secondary Containment - None
J02 - Dispenser - Suction Dispenser
A00 - Tank Internal Protection - None
D01 - Pipe Type - Steel/Carbon Steel/Iron
B00 - Tank External Protection - None
F00 - Pipe External Protection - None
C01 - Pipe Location - Aboveground

Tank Location: 1
Tank Type: Steel/Carbon Steel/Iron
Tank Status: Closed - Removed
Pipe Model: Not reported
Install Date: Not reported
Capacity Gallons: 3000
Tightness Test Method: NN
Date Test: Not reported
Next Test Date: Not reported
Date Tank Closed: 03/01/1998
Register: True
Modified By: TRANSLAT
Last Modified: 04/14/2017
Material Name: #2 fuel oil (on-site consumption)

Tank Number: 3ABG
Tank Id: 54648
Material Code: 0001
Common Name of Substance: #2 Fuel Oil (On-Site Consumption)

Equipment Records:
B00 - Tank External Protection - None
F00 - Pipe External Protection - None
G00 - Tank Secondary Containment - None
J02 - Dispenser - Suction Dispenser
A00 - Tank Internal Protection - None
D01 - Pipe Type - Steel/Carbon Steel/Iron
H00 - Tank Leak Detection - None
I00 - Overfill - None
C01 - Pipe Location - Aboveground

Tank Location: 1
Tank Type: Steel/Carbon Steel/Iron
Tank Status: Closed - Removed
Pipe Model: Not reported
Install Date: Not reported
Capacity Gallons: 3000
Tightness Test Method: NN

**MILHAW REALTY CORPORATION (Continued)** **A100300783**

| | |
|---|---|
| Date Test: | Not reported |
| Next Test Date: | Not reported |
| Date Tank Closed: | 03/01/1998 |
| Register: | True |
| Modified By: | TRANSLAT |
| Last Modified: | 04/14/2017 |
| Material Name: | #2 fuel oil (on-site consumption) |

| | |
|---|---|
| Tank Number: | 4ABG |
| Tank Id: | 54649 |
| Material Code: | 0001 |
| Common Name of Substance: | #2 Fuel Oil (On-Site Consumption) |

Equipment Records:

A00 - Tank Internal Protection - None
D01 - Pipe Type - Steel/Carbon Steel/Iron
H00 - Tank Leak Detection - None
I00 - Overfill - None
B00 - Tank External Protection - None
F00 - Pipe External Protection - None
G00 - Tank Secondary Containment - None
J02 - Dispenser - Suction Dispenser
C01 - Pipe Location - Aboveground

| | |
|---|---|
| Tank Location: | 1 |
| Tank Type: | Steel/Carbon Steel/Iron |
| Tank Status: | Closed - Removed |
| Pipe Model: | Not reported |
| Install Date: | Not reported |
| Capacity Gallons: | 3000 |
| Tightness Test Method: | NN |
| Date Test: | Not reported |
| Next Test Date: | Not reported |
| Date Tank Closed: | 03/01/1998 |
| Register: | True |
| Modified By: | TRANSLAT |
| Last Modified: | 04/14/2017 |
| Material Name: | #2 fuel oil (on-site consumption) |

---

**N135** **CON EDISON** **NY MANIFEST** **S117736393**
**SE** **229 COOK STREET OPP** **N/A**
**1/8-1/4** **BROOKLYN, NY 11206**
**0.136 mi.**
**717 ft.** **Site 4 of 7 in cluster N**

**Relative:**
**Higher**

**Actual:**
**25 ft.**

NY MANIFEST:

| | |
|---|---|
| Country: | USA |
| EPA ID: | NYP004505111 |
| Facility Status: | Not reported |
| Location Address 1: | 229 COOK STREET OPP |
| Code: | BP |
| Location Address 2: | Not reported |
| Total Tanks: | Not reported |
| Location City: | BROOKLYN |
| Location State: | NY |
| Location Zip: | 11206 |
| Location Zip 4: | Not reported |

**CON EDISON (Continued)** **S117736393**

NY MANIFEST:

| | |
|---|---|
| EPAID: | NYP004505111 |
| Mailing Name: | CON EDISON |
| Mailing Contact: | TOM TELLING |
| Mailing Address 1: | 4 IRVING PLACE-15TH FLOOR |
| Mailing Address 2: | Not reported |
| Mailing City: | NEW YORK |
| Mailing State: | NY |
| Mailing Zip: | 10003 |
| Mailing Zip 4: | Not reported |
| Mailing Country: | USA |
| Mailing Phone: | 2124603770 |

NY MANIFEST:

| | |
|---|---|
| Document ID: | Not reported |
| Manifest Status: | Not reported |
| seq: | Not reported |
| Year: | 2014 |
| Trans1 State ID: | NJD003812047 |
| Trans2 State ID: | Not reported |
| Generator Ship Date: | 04/18/2014 |
| Trans1 Recv Date: | 04/18/2014 |
| Trans2 Recv Date: | Not reported |
| TSD Site Recv Date: | 04/22/2014 |
| Part A Recv Date: | Not reported |
| Part B Recv Date: | Not reported |
| Generator EPA ID: | NYP004505111 |
| Trans1 EPA ID: | Not reported |
| Trans2 EPA ID: | Not reported |
| TSDF ID 1: | NJD991291105 |
| TSDF ID 2: | Not reported |
| Manifest Tracking Number: | 002417864GBF |
| Import Indicator: | N |
| Export Indicator: | N |
| Discr Quantity Indicator: | N |
| Discr Type Indicator: | N |
| Discr Residue Indicator: | N |
| Discr Partial Reject Indicator: | N |
| Discr Full Reject Indicator: | N |
| Manifest Ref Number: | Not reported |
| Alt Facility RCRA ID: | Not reported |
| Alt Facility Sign Date: | Not reported |
| MGMT Method Type Code: | H110 |
| Waste Code: | Not reported |
| Waste Code: | Not reported |
| Waste Code: | Not reported |
| Waste Code: | Not reported |
| Waste Code: | Not reported |
| Waste Code: | Not reported |
| Quantity: | 300 |
| Units: | G - Gallons (liquids only)* (8.3 pounds) |
| Number of Containers: | 1 |
| Container Type: | TT - Cargo tank, tank trucks |
| Handling Method: | T Chemical, physical, or biological treatment. |
| Specific Gravity: | 1 |
| Waste Code: | D008 |

**CON EDISON (Continued)** **S117736393**

Waste Code 1_2: Not reported
Waste Code 1_3: Not reported
Waste Code 1_4: Not reported
Waste Code 1_5: Not reported
Waste Code 1_6: Not reported

Click this hyperlink while viewing on your computer to access
-1 additional NY MANIFEST: record(s) in the EDR Site Report.

---

**O136**
**North**
**1/8-1/4**
**0.139 mi.**
**732 ft.**

**CON EDISON - MANHOLE 13904**
**304 JOHNSON AVE**
**BROOKLYN, NY 11206**

**Site 2 of 13 in cluster O**

**RCRA-LQG** **1016677188**
**FINDS** **NYP004307518**
**ECHO**
**NY MANIFEST**

**Relative:**
**Higher**

**Actual:**
**20 ft.**

RCRA-LQG:
Date form received by agency: 03/27/2014
Facility name: CON EDISON - MANHOLE 13904
Facility address: 304 JOHNSON AVE
BROOKLYN, NY 11206
EPA ID: NYP004307518
Mailing address: IRVING PLACE, 15TH FL NE
NEW YORK, NY 10003
Contact: DENNIS HUACON
Contact address: IRVING PLACE, 15TH FL NE
NEW YORK, NY 10003
Contact country: US
Contact telephone: 212-460-2757
Contact email: HUACOND@CONED.COM
EPA Region: 02
Classification: Large Quantity Generator
Description: Handler: generates 1,000 kg or more of hazardous waste during any calendar month; or generates more than 1 kg of acutely hazardous waste during any calendar month; or generates more than 100 kg of any residue or contaminated soil, waste or other debris resulting from the cleanup of a spill, into or on any land or water, of acutely hazardous waste during any calendar month; or generates 1 kg or less of acutely hazardous waste during any calendar month, and accumulates more than 1 kg of acutely hazardous waste at any time; or generates 100 kg or less of any residue or contaminated soil, waste or other debris resulting from the cleanup of a spill, into or on any land or water, of acutely hazardous waste during any calendar month, and accumulates more than 100 kg of that material at any time

Owner/Operator Summary:
Owner/operator name: CONSOLIDATED EDISON COMPANY OF NY, INC.
Owner/operator address: IRVING PLACE
NEW YORK, NY 10003
Owner/operator country: US
Owner/operator telephone: Not reported
Owner/operator email: Not reported
Owner/operator fax: Not reported
Owner/operator extension: Not reported
Legal status: Private
Owner/Operator Type: Operator
Owner/Op start date: 05/06/2013

**CON EDISON - MANHOLE 13904 (Continued)** **1016677188**

Owner/Op end date: Not reported

Owner/operator name: CONSOLIDATED EDISON COMPANY OF NY, INC.
Owner/operator address: IRVING PLACE
NEW YORK, NY 10003
Owner/operator country: US
Owner/operator telephone: Not reported
Owner/operator email: Not reported
Owner/operator fax: Not reported
Owner/operator extension: Not reported
Legal status: Private
Owner/Operator Type: Owner
Owner/Op start date: 05/06/2013
Owner/Op end date: Not reported

Handler Activities Summary:
U.S. importer of hazardous waste: No
Mixed waste (haz. and radioactive): No
Recycler of hazardous waste: No
Transporter of hazardous waste: No
Treater, storer or disposer of HW: No
Underground injection activity: No
On-site burner exemption: No
Furnace exemption: No
Used oil fuel burner: No
Used oil processor: No
User oil refiner: No
Used oil fuel marketer to burner: No
Used oil Specification marketer: No
Used oil transfer facility: No
Used oil transporter: No

. Waste code: D008
. Waste name: LEAD

Historical Generators:
Date form received by agency: 06/06/2013
Site name: CON EDISON MANHOLE: 13904
Classification: Not a generator, verified

Date form received by agency: 05/06/2013
Site name: CON EDISON MANHOLE: 13904
Classification: Conditionally Exempt Small Quantity Generator

Violation Status: No violations found

FINDS:

Registry ID: 110058877933

Environmental Interest/Information System
RCRAInfo is a national information system that supports the Resource Conservation and Recovery Act (RCRA) program through the tracking of events and activities related to facilities that generate, transport, and treat, store, or dispose of hazardous waste. RCRAInfo allows RCRA program staff to track the notification, permit, compliance, and corrective action activities required under RCRA.

**CON EDISON - MANHOLE 13904 (Continued)** **1016677188**

HAZARDOUS WASTE BIENNIAL REPORTER

Click this hyperlink while viewing on your computer to access additional FINDS: detail in the EDR Site Report.

ECHO:

| | |
|---|---|
| Envid: | 1016677188 |
| Registry ID: | 110058877933 |
| DFR URL: | http://echo.epa.gov/detailed-facility-report?fid=110058877933 |

NY MANIFEST:

| | |
|---|---|
| Country: | USA |
| EPA ID: | NYP004307518 |
| Facility Status: | Not reported |
| Location Address 1: | 304 JOHNSON AVE |
| Code: | BP |
| Location Address 2: | Not reported |
| Total Tanks: | Not reported |
| Location City: | BROOKLYN |
| Location State: | NY |
| Location Zip: | 11206 |
| Location Zip 4: | Not reported |

NY MANIFEST:

| | |
|---|---|
| EPAID: | NYP004307518 |
| Mailing Name: | CON EDISON |
| Mailing Contact: | CON EDISON |
| Mailing Address 1: | 4 IRVING PL 15TH FL |
| Mailing Address 2: | Not reported |
| Mailing City: | NEW YORK |
| Mailing State: | NY |
| Mailing Zip: | 10003 |
| Mailing Zip 4: | Not reported |
| Mailing Country: | USA |
| Mailing Phone: | 2124603770 |

NY MANIFEST:

| | |
|---|---|
| Document ID: | Not reported |
| Manifest Status: | Not reported |
| seq: | Not reported |
| Year: | 2013 |
| Trans1 State ID: | NJD003812047 |
| Trans2 State ID: | Not reported |
| Generator Ship Date: | 05/06/2013 |
| Trans1 Recv Date: | 05/06/2013 |
| Trans2 Recv Date: | Not reported |
| TSD Site Recv Date: | 05/07/2013 |
| Part A Recv Date: | Not reported |
| Part B Recv Date: | Not reported |
| Generator EPA ID: | NYP004307518 |
| Trans1 EPA ID: | Not reported |
| Trans2 EPA ID: | Not reported |
| TSDF ID 1: | NJD991291105 |
| TSDF ID 2: | Not reported |
| Manifest Tracking Number: | 002017329GBF |

**CON EDISON - MANHOLE 13904 (Continued)** **1016677188**

| | |
|---|---|
| Import Indicator: | N |
| Export Indicator: | N |
| Discr Quantity Indicator: | N |
| Discr Type Indicator: | N |
| Discr Residue Indicator: | N |
| Discr Partial Reject Indicator: | N |
| Discr Full Reject Indicator: | N |
| Manifest Ref Number: | Not reported |
| Alt Facility RCRA ID: | Not reported |
| Alt Facility Sign Date: | Not reported |
| MGMT Method Type Code: | H141 |
| Waste Code: | Not reported |
| Waste Code: | Not reported |
| Waste Code: | Not reported |
| Waste Code: | Not reported |
| Waste Code: | Not reported |
| Waste Code: | Not reported |
| Quantity: | 400 |
| Units: | G - Gallons (liquids only)* (8.3 pounds) |
| Number of Containers: | 1 |
| Container Type: | TT - Cargo tank, tank trucks |
| Handling Method: | T Chemical, physical, or biological treatment. |
| Specific Gravity: | 1 |
| Waste Code: | D008 |
| Waste Code 1_2: | Not reported |
| Waste Code 1_3: | Not reported |
| Waste Code 1_4: | Not reported |
| Waste Code 1_5: | Not reported |
| Waste Code 1_6: | Not reported |

Click this hyperlink while viewing on your computer to access
-1 additional NY MANIFEST: record(s) in the EDR Site Report.

---

**R137** **TWIN MARQUIS, INC.** **NY AST** **S107783273**
**NNE** **328 JOHNSON AVENUE** **N/A**
**1/8-1/4** **BROOKLYN, NY 11206**
**0.141 mi.**
**744 ft.** **Site 2 of 12 in cluster R**

**Relative:**
**Higher**

**Actual:**
**18 ft.**

AST:

| | |
|---|---|
| Region: | STATE |
| DEC Region: | 2 |
| Site Status: | Unregulated/Closed |
| Facility Id: | 2-604066 |
| Program Type: | PBS |
| UTM X: | 589938.81519 |
| UTM Y: | 4506804.49687 |
| Expiration Date: | N/A |
| Site Type: | Other Wholesale/Retail Sales |

Affiliation Records:

| | |
|---|---|
| Site Id: | 25952 |
| Affiliation Type: | Facility Owner |
| Company Name: | BOERUM JOHNSON AVE. ASSOC |
| Contact Type: | Not reported |
| Contact Name: | Not reported |
| Address1: | 310-330 JOHNSON AVE |

**TWIN MARQUIS, INC. (Continued)** **S107783273**

| | |
|---|---|
| Address2: | Not reported |
| City: | BROOKLYN |
| State: | NY |
| Zip Code: | 11206 |
| Country Code: | 001 |
| Phone: | (718) 386-6868 |
| EMail: | Not reported |
| Fax Number: | Not reported |
| Modified By: | TRANSLAT |
| Date Last Modified: | 2004-03-04 |

| | |
|---|---|
| Site Id: | 25952 |
| Affiliation Type: | Mail Contact |
| Company Name: | BOERUM JOHNSON AVE. ASSOC., L.P |
| Contact Type: | Not reported |
| Contact Name: | Not reported |
| Address1: | 310-330 JOHNSON AVENUE |
| Address2: | Not reported |
| City: | BROOKLYN |
| State: | NY |
| Zip Code: | 11206 |
| Country Code: | 001 |
| Phone: | (718) 386-6868 |
| EMail: | Not reported |
| Fax Number: | Not reported |
| Modified By: | TRANSLAT |
| Date Last Modified: | 2004-03-04 |

| | |
|---|---|
| Site Id: | 25952 |
| Affiliation Type: | Facility Operator |
| Company Name: | TWIN MARQUIS, INC. |
| Contact Type: | Not reported |
| Contact Name: | TERRY TONG |
| Address1: | Not reported |
| Address2: | Not reported |
| City: | Not reported |
| State: | NN |
| Zip Code: | Not reported |
| Country Code: | 001 |
| Phone: | (718) 386-6868 |
| EMail: | Not reported |
| Fax Number: | Not reported |
| Modified By: | TRANSLAT |
| Date Last Modified: | 2004-03-04 |

| | |
|---|---|
| Site Id: | 25952 |
| Affiliation Type: | Emergency Contact |
| Company Name: | BOERUM JOHNSON AVE. ASSOC |
| Contact Type: | Not reported |
| Contact Name: | TERRY TONG |
| Address1: | Not reported |
| Address2: | Not reported |
| City: | Not reported |
| State: | NN |
| Zip Code: | Not reported |
| Country Code: | 001 |
| Phone: | (718) 386-6868 |

**TWIN MARQUIS, INC. (Continued)** **S107783273**

| | |
|---|---|
| EMail: | Not reported |
| Fax Number: | Not reported |
| Modified By: | TRANSLAT |
| Date Last Modified: | 2004-03-04 |

Tank Info:

| | |
|---|---|
| Tank Number: | 1 |
| Tank Id: | 56542 |
| Material Code: | 0001 |
| Common Name of Substance: | #2 Fuel Oil (On-Site Consumption) |

Equipment Records:

| | |
|---|---|
| | A00 - Tank Internal Protection - None |
| | D01 - Pipe Type - Steel/Carbon Steel/Iron |
| | B00 - Tank External Protection - None |
| | F00 - Pipe External Protection - None |
| | H00 - Tank Leak Detection - None |
| | G00 - Tank Secondary Containment - None |
| | J02 - Dispenser - Suction Dispenser |
| | C01 - Pipe Location - Aboveground |
| | I04 - Overfill - Product Level Gauge (A/G) |
| Tank Location: | 1 |
| Tank Type: | Steel/Carbon Steel/Iron |
| Tank Status: | Closed - Removed |
| Pipe Model: | Not reported |
| Install Date: | 10/01/1998 |
| Capacity Gallons: | 2000 |
| Tightness Test Method: | NN |
| Date Test: | Not reported |
| Next Test Date: | Not reported |
| Date Tank Closed: | 10/01/1998 |
| Register: | True |
| Modified By: | TRANSLAT |
| Last Modified: | 04/14/2017 |
| Material Name: | #2 fuel oil (on-site consumption) |

---

**P138** **N R WOOD DESIGN** **NY MANIFEST** **S122483162**
**South** **158 COOK ST** **N/A**
**1/8-1/4** **BROOKLYN, NY 11206**
**0.145 mi.**
**766 ft.** **Site 2 of 2 in cluster P**

**Relative:**
**Higher**

**Actual:**
**27 ft.**

NY MANIFEST:

| | |
|---|---|
| Country: | USA |
| EPA ID: | NYR000236653 |
| Facility Status: | Not reported |
| Location Address 1: | 158 COOK ST |
| Code: | BP |
| Location Address 2: | Not reported |
| Total Tanks: | Not reported |
| Location City: | BROOKLYN |
| Location State: | NY |
| Location Zip: | 11206 |
| Location Zip 4: | Not reported |

NY MANIFEST:

**N R WOOD DESIGN (Continued)** **S122483162**

| | |
|---|---|
| EPAID: | NYR000236653 |
| Mailing Name: | N R WOOD DESIGN |
| Mailing Contact: | N R WOOD DESIGN |
| Mailing Address 1: | 158 COOK ST |
| Mailing Address 2: | Not reported |
| Mailing City: | BROOKLYN |
| Mailing State: | NY |
| Mailing Zip: | 11206 |
| Mailing Zip 4: | Not reported |
| Mailing Country: | USA |
| Mailing Phone: | Not reported |

Click this hyperlink while viewing on your computer to access
-1 additional NY MANIFEST: record(s) in the EDR Site Report.

---

**R139**
**NNE**
**1/8-1/4**
**0.146 mi.**
**769 ft.**

**BERLINER & MARX, INC. BLDG** **NY AST** **U003395702**
**330 JOHNSON AVENUE** **N/A**
**BROOKLYN, NY 11206**

**Site 3 of 12 in cluster R**

**Relative:**
**Higher**

**Actual:**
**18 ft.**

AST:

| | |
|---|---|
| Region: | STATE |
| DEC Region: | 2 |
| Site Status: | Unregulated/Closed |
| Facility Id: | 2-600651 |
| Program Type: | PBS |
| UTM X: | 589984.34262 |
| UTM Y: | 4506784.97196 |
| Expiration Date: | N/A |
| Site Type: | Other |

Affiliation Records:

| | |
|---|---|
| Site Id: | 22631 |
| Affiliation Type: | Facility Owner |
| Company Name: | BERLINER & MARX,INC |
| Contact Type: | Not reported |
| Contact Name: | Not reported |
| Address1: | 104 SUNFIELD AVENUE |
| Address2: | Not reported |
| City: | EDISON |
| State: | NJ |
| Zip Code: | 08837 |
| Country Code: | 001 |
| Phone: | (908) 417-0360 |
| EMail: | Not reported |
| Fax Number: | Not reported |
| Modified By: | TRANSLAT |
| Date Last Modified: | 2004-03-04 |

| | |
|---|---|
| Site Id: | 22631 |
| Affiliation Type: | Mail Contact |
| Company Name: | BERLINER & MARX,INC |
| Contact Type: | Not reported |
| Contact Name: | MR. RICHARD HAYDEN |
| Address1: | 104 SUNFIELD AVENUE |
| Address2: | Not reported |

**BERLINER & MARX, INC. BLDG (Continued)** **U003395702**

| | |
|---|---|
| City: | EDISON |
| State: | NJ |
| Zip Code: | 08837 |
| Country Code: | 001 |
| Phone: | (908) 417-0360 |
| EMail: | Not reported |
| Fax Number: | Not reported |
| Modified By: | TRANSLAT |
| Date Last Modified: | 2004-03-04 |

| | |
|---|---|
| Site Id: | 22631 |
| Affiliation Type: | Facility Operator |
| Company Name: | BERLINER & MARX, INC. BLDG |
| Contact Type: | Not reported |
| Contact Name: | J. POWEL |
| Address1: | Not reported |
| Address2: | Not reported |
| City: | Not reported |
| State: | NN |
| Zip Code: | Not reported |
| Country Code: | 001 |
| Phone: | (908) 782-7128 |
| EMail: | Not reported |
| Fax Number: | Not reported |
| Modified By: | TRANSLAT |
| Date Last Modified: | 2004-03-04 |

| | |
|---|---|
| Site Id: | 22631 |
| Affiliation Type: | Emergency Contact |
| Company Name: | BERLINER & MARX,INC |
| Contact Type: | Not reported |
| Contact Name: | J. POWEL |
| Address1: | Not reported |
| Address2: | Not reported |
| City: | Not reported |
| State: | NN |
| Zip Code: | Not reported |
| Country Code: | 001 |
| Phone: | (908) 782-7128 |
| EMail: | Not reported |
| Fax Number: | Not reported |
| Modified By: | TRANSLAT |
| Date Last Modified: | 2004-03-04 |

Tank Info:

| | |
|---|---|
| Tank Number: | 001 |
| Tank Id: | 43203 |
| Material Code: | 0001 |
| Common Name of Substance: | #2 Fuel Oil (On-Site Consumption) |

Equipment Records:

C01 - Pipe Location - Aboveground
G00 - Tank Secondary Containment - None
J02 - Dispenser - Suction Dispenser
B00 - Tank External Protection - None

**BERLINER & MARX, INC. BLDG (Continued)** **U003395702**

F00 - Pipe External Protection - None
H00 - Tank Leak Detection - None
I00 - Overfill - None
L09 - Piping Leak Detection - Exempt Suction Piping
A00 - Tank Internal Protection - None
D01 - Pipe Type - Steel/Carbon Steel/Iron

| | |
|---|---|
| Tank Location: | 1 |
| Tank Type: | Steel/Carbon Steel/Iron |
| Tank Status: | Closed - In Place |
| Pipe Model: | Not reported |
| Install Date: | 06/01/1965 |
| Capacity Gallons: | 2000 |
| Tightness Test Method: | - |
| Date Test: | Not reported |
| Next Test Date: | Not reported |
| Date Tank Closed: | 01/01/1993 |
| Register: | True |
| Modified By: | LXZIELIN |
| Last Modified: | 04/14/2017 |
| Material Name: | #2 fuel oil (on-site consumption) |

| | |
|---|---|
| Tank Number: | 002 |
| Tank Id: | 43204 |
| Material Code: | 0009 |
| Common Name of Substance: | Gasoline |

Equipment Records:

C01 - Pipe Location - Aboveground
G00 - Tank Secondary Containment - None
J02 - Dispenser - Suction Dispenser
B00 - Tank External Protection - None
F00 - Pipe External Protection - None
H00 - Tank Leak Detection - None
I00 - Overfill - None
A00 - Tank Internal Protection - None
D01 - Pipe Type - Steel/Carbon Steel/Iron

| | |
|---|---|
| Tank Location: | 1 |
| Tank Type: | Steel/Carbon Steel/Iron |
| Tank Status: | Closed - In Place |
| Pipe Model: | Not reported |
| Install Date: | Not reported |
| Capacity Gallons: | 550 |
| Tightness Test Method: | NN |
| Date Test: | Not reported |
| Next Test Date: | Not reported |
| Date Tank Closed: | 12/01/1991 |
| Register: | True |
| Modified By: | TRANSLAT |
| Last Modified: | 04/14/2017 |
| Material Name: | gasoline |

| | |
|---|---|
| Tank Number: | 003 |
| Tank Id: | 43205 |
| Material Code: | 0009 |
| Common Name of Substance: | Gasoline |

**BERLINER & MARX, INC. BLDG (Continued)** **U003395702**

Equipment Records:

B00 - Tank External Protection - None
F00 - Pipe External Protection - None
G00 - Tank Secondary Containment - None
J02 - Dispenser - Suction Dispenser
C01 - Pipe Location - Aboveground
H00 - Tank Leak Detection - None
I00 - Overfill - None
A00 - Tank Internal Protection - None
D01 - Pipe Type - Steel/Carbon Steel/Iron

| | |
|---|---|
| Tank Location: | 1 |
| Tank Type: | Steel/Carbon Steel/Iron |
| Tank Status: | Closed - In Place |
| Pipe Model: | Not reported |
| Install Date: | Not reported |
| Capacity Gallons: | 550 |
| Tightness Test Method: | NN |
| Date Test: | Not reported |
| Next Test Date: | Not reported |
| Date Tank Closed: | 12/01/1991 |
| Register: | True |
| Modified By: | TRANSLAT |
| Last Modified: | 04/14/2017 |
| Material Name: | gasoline |

| | |
|---|---|
| Tank Number: | 004 |
| Tank Id: | 43206 |
| Material Code: | 0001 |
| Common Name of Substance: | #2 Fuel Oil (On-Site Consumption) |

Equipment Records:

H00 - Tank Leak Detection - None
I00 - Overfill - None
A00 - Tank Internal Protection - None
D01 - Pipe Type - Steel/Carbon Steel/Iron
B00 - Tank External Protection - None
F00 - Pipe External Protection - None
C01 - Pipe Location - Aboveground
G00 - Tank Secondary Containment - None
J02 - Dispenser - Suction Dispenser

| | |
|---|---|
| Tank Location: | 1 |
| Tank Type: | Steel/Carbon Steel/Iron |
| Tank Status: | Closed - In Place |
| Pipe Model: | Not reported |
| Install Date: | Not reported |
| Capacity Gallons: | 550 |
| Tightness Test Method: | NN |
| Date Test: | Not reported |
| Next Test Date: | Not reported |
| Date Tank Closed: | 12/01/1991 |
| Register: | True |
| Modified By: | TRANSLAT |
| Last Modified: | 04/14/2017 |
| Material Name: | #2 fuel oil (on-site consumption) |

**O140 NNW 1/8-1/4 0.146 mi. 770 ft.** | **CON EDISON**
**303 JOHNSON AVE**
**BROOKLYN, NY 11206**

**Site 3 of 13 in cluster O**

**NJ MANIFEST** | **S120668759**
**N/A**

**Relative: Higher**

**Actual: 22 ft.**

NJ MANIFEST:

| | |
|---|---|
| EPA Id: | NYP004748406 |
| Mail Address: | IRVING PL, 15TH FL NE |
| Mail City/State/Zip: | NEW YORK, NY 10003 |
| Facility Phone: | Not reported |
| Emergency Phone: | Not reported |
| Contact: | THOMAS TEELING |
| Comments: | Not reported |
| SIC Code: | Not reported |
| County: | NY047 |
| Municipal: | Not reported |
| Previous EPA Id: | Not reported |
| Gen Flag: | Not reported |
| Trans Flag: | Not reported |
| TSDF Flag: | Not reported |
| Name Change: | Not reported |
| Date Change: | Not reported |

Manifest:

| | |
|---|---|
| Manifest Number: | 002611251GBF |
| EPA ID: | NYP004748406 |
| Date Shipped: | 3/10/2015 |
| TSDF EPA ID: | NJD991291105 |
| Transporter EPA ID: | NJD003812047 |
| Transporter 2 EPA ID: | Not reported |
| Transporter 3 EPA ID: | Not reported |
| Transporter 4 EPA ID: | Not reported |
| Transporter 5 EPA ID: | Not reported |
| Transporter 6 EPA ID: | Not reported |
| Transporter 7 EPA ID: | Not reported |
| Transporter 8 EPA ID: | Not reported |
| Transporter 9 EPA ID: | Not reported |
| Transporter 10 EPA ID: | Not reported |
| Date Trans1 Transported Waste: | Not reported |
| Date Trans2 Transported Waste: | Not reported |
| Date Trans3 Transported Waste: | Not reported |
| Date Trans4 Transported Waste: | Not reported |
| Date Trans5 Transported Waste: | Not reported |
| Date Trans6 Transported Waste: | Not reported |
| Date Trans7 Transported Waste: | Not reported |
| Date Trans8 Transported Waste: | Not reported |
| Date Trans9 Transported Waste: | Not reported |
| Date Trans10 Transported Waste: | Not reported |
| Date TSDF Received Waste: | Not reported |
| TSDF EPA Facility Name: | Not reported |
| QTY Units: | Not reported |
| Transporter SEQ ID: | Not reported |
| Transporter-1 Date: | Not reported |
| Waste SEQ ID: | Not reported |
| Waste Type Code 2: | Not reported |
| Waste Type Code 3: | Not reported |
| Waste Type Code 4: | Not reported |
| Waste Type Code 5: | Not reported |
| Waste Type Code 6: | Not reported |

**CON EDISON (Continued)** **S120668759**

| | |
|---|---|
| Date Accepted: | Not reported |
| Manifest Discrepancy Type: | Not reported |
| Data Entry Number: | Not reported |
| Was Load Rejected: | NEW YORK, NY 10003 |
| Reason Load Was Rejected: | Not reported |

---

**O141** **CON EDISON** **NY MANIFEST** **S117741601**
**NNW** **303 JOHNSON AVE** **N/A**
**1/8-1/4** **BROOKLYN, NY 11206**
**0.146 mi.**
**770 ft.** **Site 4 of 13 in cluster O**

**Relative:**
**Higher**

**Actual:**
**22 ft.**

NY MANIFEST:

| | |
|---|---|
| Country: | USA |
| EPA ID: | NYP004748406 |
| Facility Status: | Not reported |
| Location Address 1: | 303 JOHNSON AVE |
| Code: | BP |
| Location Address 2: | Not reported |
| Total Tanks: | Not reported |
| Location City: | BROOKLYN |
| Location State: | NY |
| Location Zip: | 11206 |
| Location Zip 4: | Not reported |

NY MANIFEST:

| | |
|---|---|
| EPAID: | NYP004748406 |
| Mailing Name: | CON EDISON |
| Mailing Contact: | CON EDISON |
| Mailing Address 1: | 4 IRVING PL |
| Mailing Address 2: | 15TH FL |
| Mailing City: | NEW YORK |
| Mailing State: | NY |
| Mailing Zip: | 10003 |
| Mailing Zip 4: | Not reported |
| Mailing Country: | USA |
| Mailing Phone: | Not reported |

NY MANIFEST:

| | |
|---|---|
| Document ID: | Not reported |
| Manifest Status: | Not reported |
| seq: | Not reported |
| Year: | 2015 |
| Trans1 State ID: | NJD003812047 |
| Trans2 State ID: | NJD003812047 |
| Generator Ship Date: | 03/10/2015 |
| Trans1 Recv Date: | 03/10/2015 |
| Trans2 Recv Date: | 03/17/2015 |
| TSD Site Recv Date: | 03/17/2015 |
| Part A Recv Date: | Not reported |
| Part B Recv Date: | Not reported |
| Generator EPA ID: | NYP004748406 |
| Trans1 EPA ID: | Not reported |
| Trans2 EPA ID: | Not reported |
| TSDF ID 1: | NJD991291105 |
| TSDF ID 2: | Not reported |

**CON EDISON (Continued)** **S117741601**

| | |
|---|---|
| Manifest Tracking Number: | 002611251GBF |
| Import Indicator: | N |
| Export Indicator: | N |
| Discr Quantity Indicator: | N |
| Discr Type Indicator: | N |
| Discr Residue Indicator: | N |
| Discr Partial Reject Indicator: | N |
| Discr Full Reject Indicator: | N |
| Manifest Ref Number: | Not reported |
| Alt Facility RCRA ID: | Not reported |
| Alt Facility Sign Date: | Not reported |
| MGMT Method Type Code: | H110 |
| Waste Code: | Not reported |
| Waste Code: | Not reported |
| Waste Code: | Not reported |
| Waste Code: | Not reported |
| Waste Code: | Not reported |
| Waste Code: | Not reported |
| Quantity: | 8000 |
| Units: | P - Pounds |
| Number of Containers: | 1 |
| Container Type: | TT - Cargo tank, tank trucks |
| Handling Method: | T Chemical, physical, or biological treatment. |
| Specific Gravity: | 1 |
| Waste Code: | D008 |
| Waste Code 1_2: | Not reported |
| Waste Code 1_3: | Not reported |
| Waste Code 1_4: | Not reported |
| Waste Code 1_5: | Not reported |
| Waste Code 1_6: | Not reported |

Click this hyperlink while viewing on your computer to access
-1 additional NY MANIFEST: record(s) in the EDR Site Report.

---

**O142** **CON EDISON** **RCRA NonGen / NLR** **1018279983**
**NNW** **303 JOHNSON AVE** **FINDS** **NYP004748406**
**1/8-1/4** **BROOKLYN, NY 11206** **ECHO**
**0.146 mi.**
**770 ft.** **Site 5 of 13 in cluster O**

**Relative:**
**Higher**

**Actual:**
**22 ft.**

RCRA NonGen / NLR:

| | |
|---|---|
| Date form received by agency: | 02/05/2016 |
| Facility name: | CON EDISON |
| Site name: | CON EDISON - MANHOLE 13327 |
| Facility address: | 303 JOHNSON AVE<br>BROOKLYN, NY 11206 |
| EPA ID: | NYP004748406 |
| Mailing address: | IRVING PLACE, 15TH FL NE<br>NEW YORK, NY 10003 |
| Contact: | THERESA BURKARD |
| Contact address: | IRVING PLACE, 15TH FL NE<br>NEW YORK, NY 10003 |
| Contact country: | US |
| Contact telephone: | 212-460-2262 |
| Contact email: | BURKARDT@CONED.COM |
| EPA Region: | 02 |
| Classification: | Non-Generator |

**CON EDISON (Continued)** **1018279983**

Description: Handler: Non-Generators do not presently generate hazardous waste

Owner/Operator Summary:

| | |
|---|---|
| Owner/operator name: | CONSOLIDATED EDISON COMPANY OF NY, INC. |
| Owner/operator address: | IRVING PLACE<br>NEW YORK, NY 10003 |
| Owner/operator country: | US |
| Owner/operator telephone: | Not reported |
| Owner/operator email: | Not reported |
| Owner/operator fax: | Not reported |
| Owner/operator extension: | Not reported |
| Legal status: | Private |
| Owner/Operator Type: | Operator |
| Owner/Op start date: | 03/10/2015 |
| Owner/Op end date: | Not reported |

| | |
|---|---|
| Owner/operator name: | CONSOLIDATED EDISON COMPANY OF NY, INC. |
| Owner/operator address: | IRVING PLACE<br>NEW YORK, NY 10003 |
| Owner/operator country: | US |
| Owner/operator telephone: | Not reported |
| Owner/operator email: | Not reported |
| Owner/operator fax: | Not reported |
| Owner/operator extension: | Not reported |
| Legal status: | Private |
| Owner/Operator Type: | Owner |
| Owner/Op start date: | 03/10/2015 |
| Owner/Op end date: | Not reported |

Handler Activities Summary:

| | |
|---|---|
| U.S. importer of hazardous waste: | No |
| Mixed waste (haz. and radioactive): | No |
| Recycler of hazardous waste: | No |
| Transporter of hazardous waste: | No |
| Treater, storer or disposer of HW: | No |
| Underground injection activity: | No |
| On-site burner exemption: | No |
| Furnace exemption: | No |
| Used oil fuel burner: | No |
| Used oil processor: | No |
| User oil refiner: | No |
| Used oil fuel marketer to burner: | No |
| Used oil Specification marketer: | No |
| Used oil transfer facility: | No |
| Used oil transporter: | No |

. Waste code: D008
. Waste name: LEAD

Historical Generators:

| | |
|---|---|
| Date form received by agency: | 03/10/2015 |
| Site name: | CON EDISON |
| Classification: | Not a generator, verified |

| | |
|---|---|
| Date form received by agency: | 03/10/2015 |
| Site name: | CON EDISON |

**CON EDISON (Continued)** **1018279983**

Classification: Large Quantity Generator

Biennial Reports:

Last Biennial Reporting Year: 2017

Annual Waste Handled:
Waste code: D008
Waste name: LEAD
Amount (Lbs): 8000

Violation Status: No violations found

FINDS:

Registry ID: 110067699716

Environmental Interest/Information System
RCRAInfo is a national information system that supports the Resource Conservation and Recovery Act (RCRA) program through the tracking of events and activities related to facilities that generate, transport, and treat, store, or dispose of hazardous waste. RCRAInfo allows RCRA program staff to track the notification, permit, compliance, and corrective action activities required under RCRA.

HAZARDOUS WASTE BIENNIAL REPORTER

Click this hyperlink while viewing on your computer to access additional FINDS: detail in the EDR Site Report.

ECHO:
Envid: 1018279983
Registry ID: 110067699716
DFR URL: http://echo.epa.gov/detailed-facility-report?fid=110067699716

---

**M143** **CON EDISON - MH 74656** **RCRA NonGen / NLR** **1008195781**
**West** **SEIGEL ST & BUSHWICK AVE** **NY MANIFEST** **NYP004115002**
**1/8-1/4** **BROOKLYN, NY 11201**
**0.146 mi.**
**771 ft.** **Site 5 of 6 in cluster M**

**Relative:**
**Higher**

**Actual:**
**18 ft.**

RCRA NonGen / NLR:
Date form received by agency: 02/27/2004
Facility name: CON EDISON - MH 74656
Facility address: SEIGEL ST & BUSHWICK AVE
BROOKLYN, NY 11201
EPA ID: NYP004115002
Mailing address: 4 IRVING PLACE
NEW YORK, NY 10003
Contact: ANTHONY DRUMMINGS
Contact address: 4 IRVING PLACE
NEW YORK, NY 10003
Contact country: US
Contact telephone: 212-460-3770
Contact email: Not reported
EPA Region: 02

**CON EDISON - MH 74656 (Continued)** **1008195781**

Classification: Non-Generator
Description: Handler: Non-Generators do not presently generate hazardous waste

Owner/Operator Summary:
Owner/operator name: CONSOLIDATED EDISON COMPANY OF NY, INC.
Owner/operator address: 4 IRVING PLACE
NEW YORK, NY 10003
Owner/operator country: US
Owner/operator telephone: Not reported
Owner/operator email: Not reported
Owner/operator fax: Not reported
Owner/operator extension: Not reported
Legal status: Private
Owner/Operator Type: Owner
Owner/Op start date: 09/15/2003
Owner/Op end date: Not reported

Owner/operator name: CONSOLIDATED EDISON COMPANY OF NY, INC.
Owner/operator address: 4 IRVING PLACE
NEW YORK, NY 10003
Owner/operator country: US
Owner/operator telephone: Not reported
Owner/operator email: Not reported
Owner/operator fax: Not reported
Owner/operator extension: Not reported
Legal status: Private
Owner/Operator Type: Operator
Owner/Op start date: 09/15/2003
Owner/Op end date: Not reported

Handler Activities Summary:
U.S. importer of hazardous waste: No
Mixed waste (haz. and radioactive): No
Recycler of hazardous waste: No
Transporter of hazardous waste: No
Treater, storer or disposer of HW: No
Underground injection activity: No
On-site burner exemption: No
Furnace exemption: No
Used oil fuel burner: No
Used oil processor: No
User oil refiner: No
Used oil fuel marketer to burner: No
Used oil Specification marketer: No
Used oil transfer facility: No
Used oil transporter: No

Historical Generators:
Date form received by agency: 02/26/2004
Site name: CON EDISON - MH 74656
Classification: Not a generator, verified

Date form received by agency: 02/25/2004
Site name: CON EDISON - MH 74656
Classification: Large Quantity Generator

**CON EDISON - MH 74656 (Continued)** **1008195781**

. Waste code: B002
. Waste name: B002

. Waste code: B007
. Waste name: B007

Violation Status: No violations found

NY MANIFEST:
Country: USA
EPA ID: NYP004115002
Facility Status: Not reported
Location Address 1: MH74656-BUSHWICK & SEIGEL AVE
Code: BP
Location Address 2: Not reported
Total Tanks: Not reported
Location City: BROOKLYN
Location State: NY
Location Zip: Not reported
Location Zip 4: Not reported

NY MANIFEST:
EPAID: NYP004115002
Mailing Name: CONSOLIDATED EDISON
Mailing Contact: FRANKLIN MURRAY
Mailing Address 1: 4 IRVING PLACE RM 828
Mailing Address 2: Not reported
Mailing City: NEW YORK
Mailing State: NY
Mailing Zip: 10003
Mailing Zip 4: Not reported
Mailing Country: USA
Mailing Phone: 2124602808

NY MANIFEST:
Document ID: NYE0617283
Manifest Status: Not reported
seq: 01
Year: 2003
Trans1 State ID: 46110JM
Trans2 State ID: Not reported
Generator Ship Date: 09/15/2003
Trans1 Recv Date: 09/15/2003
Trans2 Recv Date: Not reported
TSD Site Recv Date: 09/16/2003
Part A Recv Date: Not reported
Part B Recv Date: Not reported
Generator EPA ID: NYP004115002
Trans1 EPA ID: NYD006982359
Trans2 EPA ID: Not reported
TSDF ID 1: NYD980593636
TSDF ID 2: Not reported
Manifest Tracking Number: Not reported
Import Indicator: Not reported
Export Indicator: Not reported
Discr Quantity Indicator: Not reported
Discr Type Indicator: Not reported
Discr Residue Indicator: Not reported

**CON EDISON - MH 74656 (Continued)** **1008195781**

| | |
|---|---|
| Discr Partial Reject Indicator: | Not reported |
| Discr Full Reject Indicator: | Not reported |
| Manifest Ref Number: | Not reported |
| Alt Facility RCRA ID: | Not reported |
| Alt Facility Sign Date: | Not reported |
| MGMT Method Type Code: | Not reported |
| Waste Code: | B002 - PETROLEUM OIL WITH 50 BUT < 500 PPM PCB |
| Waste Code: | Not reported |
| Waste Code: | Not reported |
| Waste Code: | Not reported |
| Waste Code: | Not reported |
| Waste Code: | Not reported |
| Quantity: | 02609 |
| Units: | K - Kilograms (2.2 pounds) |
| Number of Containers: | 001 |
| Container Type: | TT - Cargo tank, tank trucks |
| Handling Method: | T Chemical, physical, or biological treatment. |
| Specific Gravity: | 01.00 |

Click this hyperlink while viewing on your computer to access
-1 additional NY MANIFEST: record(s) in the EDR Site Report.

---

**O144** **CON EDISON - MANHOLE 250** **RCRA-LQG** **1016677187**
**NNW** **274 JOHNSON AVE** **FINDS** **NYP004307500**
**1/8-1/4** **BROOKLYN, NY 11206** **ECHO**
**0.146 mi.** **NY MANIFEST**
**773 ft.** **Site 6 of 13 in cluster O**

**Relative:**
**Higher**

**Actual:**
**22 ft.**

RCRA-LQG:

| | |
|---|---|
| Date form received by agency: | 03/27/2014 |
| Facility name: | CON EDISON - MANHOLE 250 |
| Facility address: | 274 JOHNSON AVE<br>BROOKLYN, NY 11206 |
| EPA ID: | NYP004307500 |
| Mailing address: | IRVING PLACE, 15TH FL NE<br>NEW YORK, NY 10003 |
| Contact: | DENNIS HUACON |
| Contact address: | IRVING PLACE, 15TH FL NE<br>NEW YORK, NY 10003 |
| Contact country: | US |
| Contact telephone: | 212-460-2757 |
| Contact email: | HUACOND@CONED.COM |
| EPA Region: | 02 |
| Classification: | Large Quantity Generator |
| Description: | Handler: generates 1,000 kg or more of hazardous waste during any calendar month; or generates more than 1 kg of acutely hazardous waste during any calendar month; or generates more than 100 kg of any residue or contaminated soil, waste or other debris resulting from the cleanup of a spill, into or on any land or water, of acutely hazardous waste during any calendar month; or generates 1 kg or less of acutely hazardous waste during any calendar month, and accumulates more than 1 kg of acutely hazardous waste at any time; or generates 100 kg or less of any residue or contaminated soil, waste or other debris resulting from the cleanup of a spill, into or on any land or water, of acutely hazardous waste during any calendar month, and accumulates more than 100 kg of that material at any time |

**CON EDISON - MANHOLE 250 (Continued)** **1016677187**

Owner/Operator Summary:

| | |
|---|---|
| Owner/operator name: | CONSOLIDATED EDISON COMPANY OF NY, INC. |
| Owner/operator address: | IRVING PLACE<br>NEW YORK, NY 10003 |
| Owner/operator country: | US |
| Owner/operator telephone: | Not reported |
| Owner/operator email: | Not reported |
| Owner/operator fax: | Not reported |
| Owner/operator extension: | Not reported |
| Legal status: | Private |
| Owner/Operator Type: | Operator |
| Owner/Op start date: | 05/06/2013 |
| Owner/Op end date: | Not reported |

| | |
|---|---|
| Owner/operator name: | CONSOLIDATED EDISON COMPANY OF NY, INC. |
| Owner/operator address: | IRVING PLACE<br>NEW YORK, NY 10003 |
| Owner/operator country: | US |
| Owner/operator telephone: | Not reported |
| Owner/operator email: | Not reported |
| Owner/operator fax: | Not reported |
| Owner/operator extension: | Not reported |
| Legal status: | Private |
| Owner/Operator Type: | Owner |
| Owner/Op start date: | 05/06/2013 |
| Owner/Op end date: | Not reported |

Handler Activities Summary:

| | |
|---|---|
| U.S. importer of hazardous waste: | No |
| Mixed waste (haz. and radioactive): | No |
| Recycler of hazardous waste: | No |
| Transporter of hazardous waste: | No |
| Treater, storer or disposer of HW: | No |
| Underground injection activity: | No |
| On-site burner exemption: | No |
| Furnace exemption: | No |
| Used oil fuel burner: | No |
| Used oil processor: | No |
| User oil refiner: | No |
| Used oil fuel marketer to burner: | No |
| Used oil Specification marketer: | No |
| Used oil transfer facility: | No |
| Used oil transporter: | No |

. Waste code: D008
. Waste name: LEAD

Historical Generators:

| | |
|---|---|
| Date form received by agency: | 06/06/2013 |
| Site name: | CON EDISON MANHOLE: 250 |
| Classification: | Not a generator, verified |

| | |
|---|---|
| Date form received by agency: | 05/06/2013 |
| Site name: | CON EDISON MANHOLE: 250 |
| Classification: | Conditionally Exempt Small Quantity Generator |

**CON EDISON - MANHOLE 250 (Continued)** **1016677187**

Violation Status: No violations found

FINDS:

Registry ID: 110058877924

Environmental Interest/Information System
RCRAInfo is a national information system that supports the Resource Conservation and Recovery Act (RCRA) program through the tracking of events and activities related to facilities that generate, transport, and treat, store, or dispose of hazardous waste. RCRAInfo allows RCRA program staff to track the notification, permit, compliance, and corrective action activities required under RCRA.

HAZARDOUS WASTE BIENNIAL REPORTER

Click this hyperlink while viewing on your computer to access additional FINDS: detail in the EDR Site Report.

ECHO:
Envid: 1016677187
Registry ID: 110058877924
DFR URL: http://echo.epa.gov/detailed-facility-report?fid=110058877924

NY MANIFEST:
Country: USA
EPA ID: NYP004307500
Facility Status: Not reported
Location Address 1: 274 JOHNSON AVE
Code: BP
Location Address 2: Not reported
Total Tanks: Not reported
Location City: BROOKLYN
Location State: NY
Location Zip: 11206
Location Zip 4: Not reported

NY MANIFEST:
EPAID: NYP004307500
Mailing Name: CON EDISON
Mailing Contact: CON EDISON
Mailing Address 1: 4 IRVING PL 15TH FL
Mailing Address 2: Not reported
Mailing City: NEW YORK
Mailing State: NY
Mailing Zip: 10003
Mailing Zip 4: Not reported
Mailing Country: USA
Mailing Phone: 2124603770

NY MANIFEST:
Document ID: Not reported
Manifest Status: Not reported
seq: Not reported
Year: 2013
Trans1 State ID: NJD003812047

**CON EDISON - MANHOLE 250 (Continued)** **1016677187**

| | |
|---|---|
| Trans2 State ID: | Not reported |
| Generator Ship Date: | 05/06/2013 |
| Trans1 Recv Date: | 05/06/2013 |
| Trans2 Recv Date: | Not reported |
| TSD Site Recv Date: | 05/07/2013 |
| Part A Recv Date: | Not reported |
| Part B Recv Date: | Not reported |
| Generator EPA ID: | NYP004307500 |
| Trans1 EPA ID: | Not reported |
| Trans2 EPA ID: | Not reported |
| TSDF ID 1: | NJD991291105 |
| TSDF ID 2: | Not reported |
| Manifest Tracking Number: | 002017348GBF |
| Import Indicator: | N |
| Export Indicator: | N |
| Discr Quantity Indicator: | N |
| Discr Type Indicator: | N |
| Discr Residue Indicator: | N |
| Discr Partial Reject Indicator: | N |
| Discr Full Reject Indicator: | N |
| Manifest Ref Number: | Not reported |
| Alt Facility RCRA ID: | Not reported |
| Alt Facility Sign Date: | Not reported |
| MGMT Method Type Code: | H141 |
| Waste Code: | Not reported |
| Waste Code: | Not reported |
| Waste Code: | Not reported |
| Waste Code: | Not reported |
| Waste Code: | Not reported |
| Waste Code: | Not reported |
| Quantity: | 600 |
| Units: | G - Gallons (liquids only)* (8.3 pounds) |
| Number of Containers: | 1 |
| Container Type: | TT - Cargo tank, tank trucks |
| Handling Method: | T Chemical, physical, or biological treatment. |
| Specific Gravity: | 1 |
| Waste Code: | D008 |
| Waste Code 1_2: | Not reported |
| Waste Code 1_3: | Not reported |
| Waste Code 1_4: | Not reported |
| Waste Code 1_5: | Not reported |
| Waste Code 1_6: | Not reported |

Click this hyperlink while viewing on your computer to access
-1 additional NY MANIFEST: record(s) in the EDR Site Report.

---

**S145** **CON EDISON** **RCRA NonGen / NLR** **1019325656**
**ESE** **28 BOGART ST** **NYP004845414**
**1/8-1/4** **BROOKLYN, NY 11206**
**0.147 mi.**
**776 ft.** **Site 3 of 6 in cluster S**

**Relative:**
**Higher**

**Actual:**
**23 ft.**

RCRA NonGen / NLR:

| | |
|---|---|
| Date form received by agency: | 02/05/2016 |
| Facility name: | CON EDISON |
| Site name: | CON EDISON - SERVICE BOX 12168 |
| Facility address: | 28 BOGART ST |

**CON EDISON (Continued)** **1019325656**

| | |
|---|---|
| | BROOKLYN, NY 11206 |
| EPA ID: | NYP004845414 |
| Mailing address: | IRVING PLACE, 15TH FL NE<br>NEW YORK, NY 10003 |
| Contact: | THERESA BURKARD |
| Contact address: | IRVING PLACE, 15TH FL NE<br>NEW YORK, NY 10003 |
| Contact country: | US |
| Contact telephone: | 212-460-2262 |
| Contact email: | BURKARDT@CONED.COM |
| EPA Region: | 02 |
| Classification: | Non-Generator |
| Description: | Handler: Non-Generators do not presently generate hazardous waste |

Owner/Operator Summary:

| | |
|---|---|
| Owner/operator name: | CONSOLIDATED EDISON COMPANY OF NY, INC. |
| Owner/operator address: | IRVING PLACE<br>NEW YORK, NY 10003 |
| Owner/operator country: | US |
| Owner/operator telephone: | Not reported |
| Owner/operator email: | Not reported |
| Owner/operator fax: | Not reported |
| Owner/operator extension: | Not reported |
| Legal status: | Private |
| Owner/Operator Type: | Owner |
| Owner/Op start date: | 09/29/2015 |
| Owner/Op end date: | Not reported |

| | |
|---|---|
| Owner/operator name: | CONSOLIDATED EDISON COMPANY OF NY, INC. |
| Owner/operator address: | IRVING PLACE<br>NEW YORK, NY 10003 |
| Owner/operator country: | US |
| Owner/operator telephone: | Not reported |
| Owner/operator email: | Not reported |
| Owner/operator fax: | Not reported |
| Owner/operator extension: | Not reported |
| Legal status: | Private |
| Owner/Operator Type: | Operator |
| Owner/Op start date: | 09/29/2015 |
| Owner/Op end date: | Not reported |

Handler Activities Summary:

| | |
|---|---|
| U.S. importer of hazardous waste: | No |
| Mixed waste (haz. and radioactive): | No |
| Recycler of hazardous waste: | No |
| Transporter of hazardous waste: | No |
| Treater, storer or disposer of HW: | No |
| Underground injection activity: | No |
| On-site burner exemption: | No |
| Furnace exemption: | No |
| Used oil fuel burner: | No |
| Used oil processor: | No |
| User oil refiner: | No |
| Used oil fuel marketer to burner: | No |
| Used oil Specification marketer: | No |
| Used oil transfer facility: | No |

**CON EDISON (Continued)** **1019325656**

Used oil transporter: No

. Waste code: D008
. Waste name: LEAD

Historical Generators:
Date form received by agency: 09/29/2015
Site name: CON EDISON
Classification: Not a generator, verified

Date form received by agency: 09/29/2015
Site name: CON EDISON
Classification: Large Quantity Generator

Biennial Reports:

Last Biennial Reporting Year: 2017

Annual Waste Handled:
Waste code: D008
Waste name: LEAD
Amount (Lbs): 2500

Violation Status: No violations found

---

**S146** **CON EDISON** **NY MANIFEST** **S118463011**
**ESE** **28 BOGART ST** **N/A**
**1/8-1/4** **BROOKLYN, NY 11206**
**0.147 mi.**
**776 ft.** **Site 4 of 6 in cluster S**

**Relative:**
**Higher**

**Actual:**
**23 ft.**

NY MANIFEST:
Country: USA
EPA ID: NYP004845414
Facility Status: Not reported
Location Address 1: 28 BOGART ST
Code: BP
Location Address 2: Not reported
Total Tanks: Not reported
Location City: BROOKLYN
Location State: NY
Location Zip: 11206
Location Zip 4: Not reported

NY MANIFEST:
EPAID: NYP004845414
Mailing Name: CON EDISON
Mailing Contact: DENNIS HUACON
Mailing Address 1: 4 IRVING PL 15TH FL
Mailing Address 2: Not reported
Mailing City: NEW YORK
Mailing State: NY
Mailing Zip: 10003
Mailing Zip 4: Not reported
Mailing Country: USA
Mailing Phone: 2124603770

**CON EDISON (Continued)** **S118463011**

NY MANIFEST:

| | |
|---|---|
| Document ID: | Not reported |
| Manifest Status: | Not reported |
| seq: | Not reported |
| Year: | 2015 |
| Trans1 State ID: | NJ0000027193 |
| Trans2 State ID: | Not reported |
| Generator Ship Date: | 09/29/2015 |
| Trans1 Recv Date: | 09/29/2015 |
| Trans2 Recv Date: | Not reported |
| TSD Site Recv Date: | 10/01/2015 |
| Part A Recv Date: | Not reported |
| Part B Recv Date: | Not reported |
| Generator EPA ID: | NYP004845414 |
| Trans1 EPA ID: | Not reported |
| Trans2 EPA ID: | Not reported |
| TSDF ID 1: | NJD002200046 |
| TSDF ID 2: | Not reported |
| Manifest Tracking Number: | 014086217JJK |
| Import Indicator: | N |
| Export Indicator: | N |
| Discr Quantity Indicator: | N |
| Discr Type Indicator: | N |
| Discr Residue Indicator: | N |
| Discr Partial Reject Indicator: | N |
| Discr Full Reject Indicator: | N |
| Manifest Ref Number: | Not reported |
| Alt Facility RCRA ID: | Not reported |
| Alt Facility Sign Date: | Not reported |
| MGMT Method Type Code: | H110 |
| Waste Code: | Not reported |
| Waste Code: | Not reported |
| Waste Code: | Not reported |
| Waste Code: | Not reported |
| Waste Code: | Not reported |
| Waste Code: | Not reported |
| Quantity: | 2500 |
| Units: | P - Pounds |
| Number of Containers: | 1 |
| Container Type: | TT - Cargo tank, tank trucks |
| Handling Method: | T Chemical, physical, or biological treatment. |
| Specific Gravity: | 1 |
| Waste Code: | D008 |
| Waste Code 1_2: | Not reported |
| Waste Code 1_3: | Not reported |
| Waste Code 1_4: | Not reported |
| Waste Code 1_5: | Not reported |
| Waste Code 1_6: | Not reported |

Click this hyperlink while viewing on your computer to access
-1 additional NY MANIFEST: record(s) in the EDR Site Report.

**S147 ESE 1/8-1/4 0.147 mi. 776 ft.** | **CON EDISON**
**28 BOGART ST**
**BROOKLYN, NY 11206**

**Site 5 of 6 in cluster S**

**NJ MANIFEST** | **S120677306**
**N/A**

**Relative: Higher**

**Actual: 23 ft.**

NJ MANIFEST:

| | |
|---|---|
| EPA Id: | NYP004845414 |
| Mail Address: | IRVING PLACE, 15TH FL NE |
| Mail City/State/Zip: | NEW YORK, NY 10003 |
| Facility Phone: | Not reported |
| Emergency Phone: | Not reported |
| Contact: | THERESA BURKARD |
| Comments: | Not reported |
| SIC Code: | Not reported |
| County: | NY047 |
| Municipal: | Not reported |
| Previous EPA Id: | Not reported |
| Gen Flag: | Not reported |
| Trans Flag: | Not reported |
| TSDF Flag: | Not reported |
| Name Change: | Not reported |
| Date Change: | Not reported |

Manifest:

| | |
|---|---|
| Manifest Number: | 014086217JJK |
| EPA ID: | NYP004845414 |
| Date Shipped: | 9/29/2015 |
| TSDF EPA ID: | NJD002200046 |
| Transporter EPA ID: | NJ0000027193 |
| Transporter 2 EPA ID: | Not reported |
| Transporter 3 EPA ID: | Not reported |
| Transporter 4 EPA ID: | Not reported |
| Transporter 5 EPA ID: | Not reported |
| Transporter 6 EPA ID: | Not reported |
| Transporter 7 EPA ID: | Not reported |
| Transporter 8 EPA ID: | Not reported |
| Transporter 9 EPA ID: | Not reported |
| Transporter 10 EPA ID: | Not reported |
| Date Trans1 Transported Waste: | Not reported |
| Date Trans2 Transported Waste: | Not reported |
| Date Trans3 Transported Waste: | Not reported |
| Date Trans4 Transported Waste: | Not reported |
| Date Trans5 Transported Waste: | Not reported |
| Date Trans6 Transported Waste: | Not reported |
| Date Trans7 Transported Waste: | Not reported |
| Date Trans8 Transported Waste: | Not reported |
| Date Trans9 Transported Waste: | Not reported |
| Date Trans10 Transported Waste: | Not reported |
| Date TSDF Received Waste: | Not reported |
| TSDF EPA Facility Name: | Not reported |
| QTY Units: | Not reported |
| Transporter SEQ ID: | Not reported |
| Transporter-1 Date: | Not reported |
| Waste SEQ ID: | Not reported |
| Waste Type Code 2: | Not reported |
| Waste Type Code 3: | Not reported |
| Waste Type Code 4: | Not reported |
| Waste Type Code 5: | Not reported |
| Waste Type Code 6: | Not reported |

**CON EDISON (Continued)** **S120677306**

| | |
|---|---|
| Date Accepted: | Not reported |
| Manifest Discrepancy Type: | Not reported |
| Data Entry Number: | Not reported |
| Was Load Rejected: | NEW YORK, NY 10003 |
| Reason Load Was Rejected: | Not reported |

---

**R148** **CON EDISON SERVICE BOX: 13906** **NJ MANIFEST** **S120666183**
**North** **JOHNSON AVE & WHITE ST** **N/A**
**1/8-1/4** **BROOKLYN, NY 11206**
**0.148 mi.**
**779 ft.** **Site 4 of 12 in cluster R**

**Relative:**
**Higher**

**Actual:**
**19 ft.**

NJ MANIFEST:

| | |
|---|---|
| EPA Id: | NYP004509519 |
| Mail Address: | IRVING PL, 15TH FL NE |
| Mail City/State/Zip: | NEW YORK, NY 10003 |
| Facility Phone: | Not reported |
| Emergency Phone: | Not reported |
| Contact: | THOMAS TEELING |
| Comments: | Not reported |
| SIC Code: | Not reported |
| County: | NY047 |
| Municipal: | Not reported |
| Previous EPA Id: | Not reported |
| Gen Flag: | Not reported |
| Trans Flag: | Not reported |
| TSDF Flag: | Not reported |
| Name Change: | Not reported |
| Date Change: | Not reported |

Manifest:

| | |
|---|---|
| Manifest Number: | 015323220JJK |
| EPA ID: | NYP004509519 |
| Date Shipped: | 12/24/2015 |
| TSDF EPA ID: | NJD002200046 |
| Transporter EPA ID: | NJ0000027193 |
| Transporter 2 EPA ID: | Not reported |
| Transporter 3 EPA ID: | Not reported |
| Transporter 4 EPA ID: | Not reported |
| Transporter 5 EPA ID: | Not reported |
| Transporter 6 EPA ID: | Not reported |
| Transporter 7 EPA ID: | Not reported |
| Transporter 8 EPA ID: | Not reported |
| Transporter 9 EPA ID: | Not reported |
| Transporter 10 EPA ID: | Not reported |
| Date Trans1 Transported Waste: | Not reported |
| Date Trans2 Transported Waste: | Not reported |
| Date Trans3 Transported Waste: | Not reported |
| Date Trans4 Transported Waste: | Not reported |
| Date Trans5 Transported Waste: | Not reported |
| Date Trans6 Transported Waste: | Not reported |
| Date Trans7 Transported Waste: | Not reported |
| Date Trans8 Transported Waste: | Not reported |
| Date Trans9 Transported Waste: | Not reported |
| Date Trans10 Transported Waste: | Not reported |
| Date TSDF Received Waste: | Not reported |

**CON EDISON SERVICE BOX: 13906 (Continued)** **S120666183**

| | |
|---|---|
| TSDF EPA Facility Name: | Not reported |
| QTY Units: | Not reported |
| Transporter SEQ ID: | Not reported |
| Transporter-1 Date: | Not reported |
| Waste SEQ ID: | Not reported |
| Waste Type Code 2: | Not reported |
| Waste Type Code 3: | Not reported |
| Waste Type Code 4: | Not reported |
| Waste Type Code 5: | Not reported |
| Waste Type Code 6: | Not reported |
| Date Accepted: | Not reported |
| Manifest Discrepancy Type: | Not reported |
| Data Entry Number: | Not reported |
| Was Load Rejected: | NEW YORK, NY 10003 |
| Reason Load Was Rejected: | Not reported |

---

**R149** **CON EDISON - MANHOLE 250** **NJ MANIFEST** **S120666671**
**North** **JOHNSON AVE & WHITE ST** **N/A**
**1/8-1/4** **BROOKLYN, NY 11206**
**0.148 mi.**
**779 ft.** **Site 5 of 12 in cluster R**

**Relative:**
**Higher**

**Actual:**
**19 ft.**

NJ MANIFEST:

| | |
|---|---|
| EPA Id: | NYP004724852 |
| Mail Address: | IRVING PL, 15TH FL NE |
| Mail City/State/Zip: | NEW YORK, NY 10003 |
| Facility Phone: | Not reported |
| Emergency Phone: | Not reported |
| Contact: | THOMAS TEELING |
| Comments: | Not reported |
| SIC Code: | Not reported |
| County: | NY047 |
| Municipal: | Not reported |
| Previous EPA Id: | Not reported |
| Gen Flag: | Not reported |
| Trans Flag: | Not reported |
| TSDF Flag: | Not reported |
| Name Change: | Not reported |
| Date Change: | Not reported |

Manifest:

| | |
|---|---|
| Manifest Number: | 014161560JJK |
| EPA ID: | NYP004724852 |
| Date Shipped: | 2/3/2015 |
| TSDF EPA ID: | NJD002200046 |
| Transporter EPA ID: | NJ0000027193 |
| Transporter 2 EPA ID: | Not reported |
| Transporter 3 EPA ID: | Not reported |
| Transporter 4 EPA ID: | Not reported |
| Transporter 5 EPA ID: | Not reported |
| Transporter 6 EPA ID: | Not reported |
| Transporter 7 EPA ID: | Not reported |
| Transporter 8 EPA ID: | Not reported |
| Transporter 9 EPA ID: | Not reported |
| Transporter 10 EPA ID: | Not reported |
| Date Trans1 Transported Waste: | Not reported |

**CON EDISON - MANHOLE 250 (Continued)** **S120666671**

| | |
|---|---|
| Date Trans2 Transported Waste: | Not reported |
| Date Trans3 Transported Waste: | Not reported |
| Date Trans4 Transported Waste: | Not reported |
| Date Trans5 Transported Waste: | Not reported |
| Date Trans6 Transported Waste: | Not reported |
| Date Trans7 Transported Waste: | Not reported |
| Date Trans8 Transported Waste: | Not reported |
| Date Trans9 Transported Waste: | Not reported |
| Date Trans10 Transported Waste: | Not reported |
| Date TSDF Received Waste: | Not reported |
| TSDF EPA Facility Name: | Not reported |
| QTY Units: | Not reported |
| Transporter SEQ ID: | Not reported |
| Transporter-1 Date: | Not reported |
| Waste SEQ ID: | Not reported |
| Waste Type Code 2: | Not reported |
| Waste Type Code 3: | Not reported |
| Waste Type Code 4: | Not reported |
| Waste Type Code 5: | Not reported |
| Waste Type Code 6: | Not reported |
| Date Accepted: | Not reported |
| Manifest Discrepancy Type: | Not reported |
| Data Entry Number: | Not reported |
| Was Load Rejected: | NEW YORK, NY 10003 |
| Reason Load Was Rejected: | Not reported |

---

**R150** **CON EDISON** **NY MANIFEST** **S117058814**
**North** **JOHNSON AVE & WHITE ST** **N/A**
**1/8-1/4** **BROOKLYN, NY 11206**
**0.148 mi.**
**779 ft.** **Site 6 of 12 in cluster R**

**Relative:**
**Higher**

**Actual:**
**19 ft.**

NY MANIFEST:

| | |
|---|---|
| Country: | USA |
| EPA ID: | NYP004509519 |
| Facility Status: | Not reported |
| Location Address 1: | OPP SEC JOHNSON AV & WHITE ST |
| Code: | BP |
| Location Address 2: | SB13906 |
| Total Tanks: | Not reported |
| Location City: | BROOKLYN |
| Location State: | NY |
| Location Zip: | 11201 |
| Location Zip 4: | Not reported |

NY MANIFEST:

| | |
|---|---|
| EPAID: | NYP004509519 |
| Mailing Name: | CON EDISON |
| Mailing Contact: | CON EDISON |
| Mailing Address 1: | 4 IRVING PL |
| Mailing Address 2: | 15TH ST |
| Mailing City: | NEW YORK |
| Mailing State: | NY |
| Mailing Zip: | 10003 |
| Mailing Zip 4: | Not reported |
| Mailing Country: | USA |

**CON EDISON (Continued)** **S117058814**

Mailing Phone: Not reported

NY MANIFEST:

| | |
|---|---|
| Document ID: | Not reported |
| Manifest Status: | Not reported |
| seq: | Not reported |
| Year: | 2014 |
| Trans1 State ID: | NJD003812047 |
| Trans2 State ID: | Not reported |
| Generator Ship Date: | 04/23/2014 |
| Trans1 Recv Date: | 04/23/2014 |
| Trans2 Recv Date: | Not reported |
| TSD Site Recv Date: | 04/24/2014 |
| Part A Recv Date: | Not reported |
| Part B Recv Date: | Not reported |
| Generator EPA ID: | NYP004509519 |
| Trans1 EPA ID: | Not reported |
| Trans2 EPA ID: | Not reported |
| TSDF ID 1: | NJD991291105 |
| TSDF ID 2: | Not reported |
| Manifest Tracking Number: | 002418045GBF |
| Import Indicator: | N |
| Export Indicator: | N |
| Discr Quantity Indicator: | N |
| Discr Type Indicator: | N |
| Discr Residue Indicator: | N |
| Discr Partial Reject Indicator: | N |
| Discr Full Reject Indicator: | N |
| Manifest Ref Number: | Not reported |
| Alt Facility RCRA ID: | Not reported |
| Alt Facility Sign Date: | Not reported |
| MGMT Method Type Code: | H110 |
| Waste Code: | Not reported |
| Waste Code: | Not reported |
| Waste Code: | Not reported |
| Waste Code: | Not reported |
| Waste Code: | Not reported |
| Waste Code: | Not reported |
| Quantity: | 160 |
| Units: | G - Gallons (liquids only)* (8.3 pounds) |
| Number of Containers: | 1 |
| Container Type: | TT - Cargo tank, tank trucks |
| Handling Method: | T Chemical, physical, or biological treatment. |
| Specific Gravity: | 1 |
| Waste Code: | D008 |
| Waste Code 1_2: | Not reported |
| Waste Code 1_3: | Not reported |
| Waste Code 1_4: | Not reported |
| Waste Code 1_5: | Not reported |
| Waste Code 1_6: | Not reported |

Click this hyperlink while viewing on your computer to access
-1 additional NY MANIFEST: record(s) in the EDR Site Report.

**R151** **CON EDISON** **NY MANIFEST** **S117739373**
**North** **JOHNSON AVE & WHITE ST** **N/A**
**1/8-1/4** **BROOKLYN, NY 11206**
**0.148 mi.**
**779 ft.** **Site 7 of 12 in cluster R**

**Relative:**
**Higher**

**Actual:**
**19 ft.**

NY MANIFEST:

| | |
|---|---|
| Country: | USA |
| EPA ID: | NYP004724852 |
| Facility Status: | Not reported |
| Location Address 1: | JOHNSON AVE & WHITE ST |
| Code: | BP |
| Location Address 2: | Not reported |
| Total Tanks: | Not reported |
| Location City: | BROOKLYN |
| Location State: | NY |
| Location Zip: | 11206 |
| Location Zip 4: | Not reported |

NY MANIFEST:

| | |
|---|---|
| EPAID: | NYP004724852 |
| Mailing Name: | CON EDISON |
| Mailing Contact: | CON EDISON |
| Mailing Address 1: | 4 IRVING PL |
| Mailing Address 2: | 15TH FL |
| Mailing City: | NEW YORK |
| Mailing State: | NY |
| Mailing Zip: | 10003 |
| Mailing Zip 4: | Not reported |
| Mailing Country: | USA |
| Mailing Phone: | Not reported |

NY MANIFEST:

| | |
|---|---|
| Document ID: | Not reported |
| Manifest Status: | Not reported |
| seq: | Not reported |
| Year: | 2015 |
| Trans1 State ID: | NJ0000027193 |
| Trans2 State ID: | Not reported |
| Generator Ship Date: | 02/03/2015 |
| Trans1 Recv Date: | 02/03/2015 |
| Trans2 Recv Date: | Not reported |
| TSD Site Recv Date: | 02/05/2015 |
| Part A Recv Date: | Not reported |
| Part B Recv Date: | Not reported |
| Generator EPA ID: | NYP004724852 |
| Trans1 EPA ID: | Not reported |
| Trans2 EPA ID: | Not reported |
| TSDF ID 1: | NJD002200046 |
| TSDF ID 2: | Not reported |
| Manifest Tracking Number: | 014161560JJK |
| Import Indicator: | N |
| Export Indicator: | N |
| Discr Quantity Indicator: | N |
| Discr Type Indicator: | N |
| Discr Residue Indicator: | N |
| Discr Partial Reject Indicator: | N |
| Discr Full Reject Indicator: | N |
| Manifest Ref Number: | Not reported |

**CON EDISON (Continued)** **S117739373**

| | |
|---|---|
| Alt Facility RCRA ID: | Not reported |
| Alt Facility Sign Date: | Not reported |
| MGMT Method Type Code: | H110 |
| Waste Code: | Not reported |
| Waste Code: | Not reported |
| Waste Code: | Not reported |
| Waste Code: | Not reported |
| Waste Code: | Not reported |
| Waste Code: | Not reported |
| Quantity: | 3000 |
| Units: | P - Pounds |
| Number of Containers: | 1 |
| Container Type: | TT - Cargo tank, tank trucks |
| Handling Method: | T Chemical, physical, or biological treatment. |
| Specific Gravity: | 1 |
| Waste Code: | D008 |
| Waste Code 1_2: | Not reported |
| Waste Code 1_3: | Not reported |
| Waste Code 1_4: | Not reported |
| Waste Code 1_5: | Not reported |
| Waste Code 1_6: | Not reported |

Click this hyperlink while viewing on your computer to access
-1 additional NY MANIFEST: record(s) in the EDR Site Report.

---

**R152** **CON EDISON SERVICE BOX: 13906** **RCRA NonGen / NLR** **1017773172**
**North** **JOHNSON AVE & WHITE ST** **FINDS** **NYP004509519**
**1/8-1/4** **BROOKLYN, NY 11206**
**0.148 mi.**
**779 ft.** **Site 8 of 12 in cluster R**

**Relative:**
**Higher**

**Actual:**
**19 ft.**

RCRA NonGen / NLR:

| | |
|---|---|
| Date form received by agency: | 05/23/2014 |
| Facility name: | CON EDISON SERVICE BOX: 13906 |
| Facility address: | JOHNSON AVE & WHITE ST<br>BROOKLYN, NY 11206 |
| EPA ID: | NYP004509519 |
| Mailing address: | IRVING PL, 15TH FL NE<br>NEW YORK, NY 10003 |
| Contact: | THOMAS TEELING |
| Contact address: | Not reported<br>Not reported |
| Contact country: | Not reported |
| Contact telephone: | 212-460-3770 |
| Contact email: | Not reported |
| EPA Region: | 02 |
| Classification: | Non-Generator |
| Description: | Handler: Non-Generators do not presently generate hazardous waste |

Handler Activities Summary:

| | |
|---|---|
| U.S. importer of hazardous waste: | No |
| Mixed waste (haz. and radioactive): | No |
| Recycler of hazardous waste: | No |
| Transporter of hazardous waste: | No |
| Treater, storer or disposer of HW: | No |
| Underground injection activity: | No |

**CON EDISON SERVICE BOX: 13906 (Continued)** **1017773172**

On-site burner exemption: No
Furnace exemption: No
Used oil fuel burner: No
Used oil processor: No
User oil refiner: No
Used oil fuel marketer to burner: No
Used oil Specification marketer: No
Used oil transfer facility: No
Used oil transporter: No

Historical Generators:
Date form received by agency: 04/23/2014
Site name: CON EDISON
Classification: Small Quantity Generator

Date form received by agency: 04/23/2014
Site name: CON EDISON
Classification: Not a generator, verified

Violation Status: No violations found

FINDS:

Registry ID: 110063764430

Environmental Interest/Information System
RCRAInfo is a national information system that supports the Resource Conservation and Recovery Act (RCRA) program through the tracking of events and activities related to facilities that generate, transport, and treat, store, or dispose of hazardous waste. RCRAInfo allows RCRA program staff to track the notification, permit, compliance, and corrective action activities required under RCRA.

Click this hyperlink while viewing on your computer to access additional FINDS: detail in the EDR Site Report.

---

**R153**
**North**
**1/8-1/4**
**0.148 mi.**
**779 ft.**

**Relative:**
**Higher**

**Actual:**
**19 ft.**

**CON EDISON - MANHOLE 250** **RCRA-LQG** **1018277747**
**JOHNSON AVE & WHITE ST** **NYP004724852**
**BROOKLYN, NY 11206**

**Site 9 of 12 in cluster R**

RCRA-LQG:
Date form received by agency: 02/05/2016
Facility name: CON EDISON - MANHOLE 250
Facility address: JOHNSON AVE & WHITE ST
BROOKLYN, NY 11206
EPA ID: NYP004724852
Mailing address: IRVING PLACE, 15TH FL NE
NEW YORK, NY 10003
Contact: THERESA BURKARD
Contact address: IRVING PLACE, 15TH FL NE
NEW YORK, NY 10003
Contact country: US
Contact telephone: 212-460-2262
Contact email: BURKARDT@CONED.COM
EPA Region: 02

**CON EDISON - MANHOLE 250 (Continued)** **1018277747**

Classification: Large Quantity Generator
Description: Handler: generates 1,000 kg or more of hazardous waste during any calendar month; or generates more than 1 kg of acutely hazardous waste during any calendar month; or generates more than 100 kg of any residue or contaminated soil, waste or other debris resulting from the cleanup of a spill, into or on any land or water, of acutely hazardous waste during any calendar month; or generates 1 kg or less of acutely hazardous waste during any calendar month, and accumulates more than 1 kg of acutely hazardous waste at any time; or generates 100 kg or less of any residue or contaminated soil, waste or other debris resulting from the cleanup of a spill, into or on any land or water, of acutely hazardous waste during any calendar month, and accumulates more than 100 kg of that material at any time

Owner/Operator Summary:

| | |
|---|---|
| Owner/operator name: | CONSOLIDATED EDISON COMPANY OF NY, INC. |
| Owner/operator address: | IRVING PLACE<br>NEW YORK, NY 10003 |
| Owner/operator country: | US |
| Owner/operator telephone: | Not reported |
| Owner/operator email: | Not reported |
| Owner/operator fax: | Not reported |
| Owner/operator extension: | Not reported |
| Legal status: | Private |
| Owner/Operator Type: | Operator |
| Owner/Op start date: | 02/04/2015 |
| Owner/Op end date: | Not reported |

| | |
|---|---|
| Owner/operator name: | CONSOLIDATED EDISON COMPANY OF NY, INC. |
| Owner/operator address: | IRVING PLACE<br>NEW YORK, NY 10003 |
| Owner/operator country: | US |
| Owner/operator telephone: | Not reported |
| Owner/operator email: | Not reported |
| Owner/operator fax: | Not reported |
| Owner/operator extension: | Not reported |
| Legal status: | Private |
| Owner/Operator Type: | Owner |
| Owner/Op start date: | 02/04/2015 |
| Owner/Op end date: | Not reported |

Handler Activities Summary:

| | |
|---|---|
| U.S. importer of hazardous waste: | No |
| Mixed waste (haz. and radioactive): | No |
| Recycler of hazardous waste: | No |
| Transporter of hazardous waste: | No |
| Treater, storer or disposer of HW: | No |
| Underground injection activity: | No |
| On-site burner exemption: | No |
| Furnace exemption: | No |
| Used oil fuel burner: | No |
| Used oil processor: | No |
| User oil refiner: | No |
| Used oil fuel marketer to burner: | No |
| Used oil Specification marketer: | No |
| Used oil transfer facility: | No |

**CON EDISON - MANHOLE 250 (Continued)** **1018277747**

Used oil transporter: No

. Waste code: D008
. Waste name: LEAD

Historical Generators:
Date form received by agency: 02/04/2015
Site name: CON EDISON
Classification: Not a generator, verified

Date form received by agency: 02/04/2015
Site name: CON EDISON
Classification: Large Quantity Generator

Biennial Reports:

Last Biennial Reporting Year: 2017

Annual Waste Handled:
Waste code: D008
Waste name: LEAD
Amount (Lbs): 3000

Violation Status: No violations found

---

**O154 NNW 1/8-1/4 0.148 mi. 779 ft.** | **HINDUSTAN GRANITES, INC.** | **NY UST** | **U004156997**
**272 JOHNSON AVENUE** | **N/A**
**BROOKLYN, NY 11206**

**Site 7 of 13 in cluster O**

**Relative: Higher**
**Actual: 22 ft.**

UST:
Id/Status: 2-611394 / Unregulated/Closed
Program Type: PBS
Region: STATE
DEC Region: 2
Expiration Date: N/A
UTM X: 589740.71431
UTM Y: 4506779.27707
Site Type: Other

Affiliation Records:
Site Id: 437475
Affiliation Type: Facility Owner
Company Name: GREENPOINT PROJECT LLC
Contact Type: OWNER
Contact Name: BABU REDDY
Address1: 272 JOHNSON AVE.
Address2: Not reported
City: BROOKLYN
State: NY
Zip Code: 11206
Country Code: 001
Phone: (718) 383-6708
EMail: Not reported
Fax Number: Not reported
Modified By: DAFRANCI
Date Last Modified: 2017-04-20

**HINDUSTAN GRANITES, INC. (Continued)** **U004156997**

| | |
|---|---|
| Site Id: | 437475 |
| Affiliation Type: | Mail Contact |
| Company Name: | HINDUSTAN GRANITES, INC. |
| Contact Type: | Not reported |
| Contact Name: | KESHAVA SHYAMSUNDER |
| Address1: | 272 JOHNSON AVENUE |
| Address2: | Not reported |
| City: | BROOKLYN |
| State: | NY |
| Zip Code: | 11206 |
| Country Code: | 001 |
| Phone: | (718) 383-6708 |
| EMail: | KESH@HGSTONES.COM |
| Fax Number: | Not reported |
| Modified By: | NRLOMBAR |
| Date Last Modified: | 2013-12-04 |

| | |
|---|---|
| Site Id: | 437475 |
| Affiliation Type: | Facility Operator |
| Company Name: | HINDUSTAN GRANITES, INC. |
| Contact Type: | Not reported |
| Contact Name: | BEKIM SEHOU |
| Address1: | Not reported |
| Address2: | Not reported |
| City: | Not reported |
| State: | NN |
| Zip Code: | Not reported |
| Country Code: | 001 |
| Phone: | (718) 383-6708 |
| EMail: | Not reported |
| Fax Number: | Not reported |
| Modified By: | CGFREEDM |
| Date Last Modified: | 2010-07-15 |

| | |
|---|---|
| Site Id: | 437475 |
| Affiliation Type: | Emergency Contact |
| Company Name: | GREENPOINT PROJECT LLC |
| Contact Type: | Not reported |
| Contact Name: | KESHAVA SHYAMSUNDER |
| Address1: | Not reported |
| Address2: | Not reported |
| City: | Not reported |
| State: | NN |
| Zip Code: | Not reported |
| Country Code: | 999 |
| Phone: | (718) 383-6708 |
| EMail: | Not reported |
| Fax Number: | Not reported |
| Modified By: | NTFREEMA |
| Date Last Modified: | 2015-06-12 |

Tank Info:

| | |
|---|---|
| Tank Number: | 001 |
| Tank ID: | 235208 |
| Tank Status: | Closed - Removed |
| Material Name: | Closed - Removed |

**HINDUSTAN GRANITES, INC. (Continued)** **U004156997**

| | |
|---|---|
| Capacity Gallons: | 4000 |
| Install Date: | 01/18/1978 |
| Date Tank Closed: | 12/26/2016 |
| Registered: | True |
| Tank Location: | Underground |
| Tank Type: | Steel/carbon steel |
| Material Code: | 0008 |
| Common Name of Substance: | Diesel |
| Tightness Test Method: | 21 |
| Date Test: | 03/03/2016 |
| Next Test Date: | Not reported |
| Pipe Model: | Not reported |
| Modified By: | DAFRANCI |
| Last Modified: | 04/24/2017 |

Equipment Records:

C02 - Pipe Location - Underground/On-ground
G00 - Tank Secondary Containment - None
J02 - Dispenser - Suction Dispenser
A00 - Tank Internal Protection - None
D02 - Pipe Type - Galvanized Steel
E00 - Piping Secondary Containment - None
I02 - Overfill - High Level Alarm
K01 - Spill Prevention - Catch Basin
L09 - Piping Leak Detection - Exempt Suction Piping
B08 - Tank External Protection - Retrofitted Impressed Current
F08 - Pipe External Protection - Retrofitted Impressed Current
H05 - Tank Leak Detection - In-Tank System (ATG)

---

**O155** **HINDUSTAN GRANITES, INC.** **NY AST** **A100353052**
**NNW** **272 JOHNSON AVENUE** **N/A**
**1/8-1/4** **BROOKLYN, NY 11206**
**0.148 mi.**
**779 ft.** **Site 8 of 13 in cluster O**

**Relative:**
**Higher**

**Actual:**
**22 ft.**

AST:

| | |
|---|---|
| Region: | STATE |
| DEC Region: | 2 |
| Site Status: | Unregulated/Closed |
| Facility Id: | 2-611394 |
| Program Type: | PBS |
| UTM X: | 589740.71431 |
| UTM Y: | 4506779.27707 |
| Expiration Date: | N/A |
| Site Type: | Other |

Affiliation Records:

| | |
|---|---|
| Site Id: | 437475 |
| Affiliation Type: | Facility Owner |
| Company Name: | GREENPOINT PROJECT LLC |
| Contact Type: | OWNER |
| Contact Name: | BABU REDDY |
| Address1: | 272 JOHNSON AVE. |
| Address2: | Not reported |
| City: | BROOKLYN |
| State: | NY |
| Zip Code: | 11206 |
| Country Code: | 001 |

**HINDUSTAN GRANITES, INC. (Continued)** **A100353052**

| | |
|---|---|
| Phone: | (718) 383-6708 |
| EMail: | Not reported |
| Fax Number: | Not reported |
| Modified By: | DAFRANCI |
| Date Last Modified: | 2017-04-20 |

| | |
|---|---|
| Site Id: | 437475 |
| Affiliation Type: | Mail Contact |
| Company Name: | HINDUSTAN GRANITES, INC. |
| Contact Type: | Not reported |
| Contact Name: | KESHAVA SHYAMSUNDER |
| Address1: | 272 JOHNSON AVENUE |
| Address2: | Not reported |
| City: | BROOKLYN |
| State: | NY |
| Zip Code: | 11206 |
| Country Code: | 001 |
| Phone: | (718) 383-6708 |
| EMail: | KESH@HGSTONES.COM |
| Fax Number: | Not reported |
| Modified By: | NRLOMBAR |
| Date Last Modified: | 2013-12-04 |

| | |
|---|---|
| Site Id: | 437475 |
| Affiliation Type: | Facility Operator |
| Company Name: | HINDUSTAN GRANITES, INC. |
| Contact Type: | Not reported |
| Contact Name: | BEKIM SEHOU |
| Address1: | Not reported |
| Address2: | Not reported |
| City: | Not reported |
| State: | NN |
| Zip Code: | Not reported |
| Country Code: | 001 |
| Phone: | (718) 383-6708 |
| EMail: | Not reported |
| Fax Number: | Not reported |
| Modified By: | CGFREEDM |
| Date Last Modified: | 2010-07-15 |

| | |
|---|---|
| Site Id: | 437475 |
| Affiliation Type: | Emergency Contact |
| Company Name: | GREENPOINT PROJECT LLC |
| Contact Type: | Not reported |
| Contact Name: | KESHAVA SHYAMSUNDER |
| Address1: | Not reported |
| Address2: | Not reported |
| City: | Not reported |
| State: | NN |
| Zip Code: | Not reported |
| Country Code: | 999 |
| Phone: | (718) 383-6708 |
| EMail: | Not reported |
| Fax Number: | Not reported |
| Modified By: | NTFREEMA |
| Date Last Modified: | 2015-06-12 |

**HINDUSTAN GRANITES, INC. (Continued)** **A100353052**

Tank Info:

| | |
|---|---|
| Tank Number: | 002 |
| Tank Id: | 235209 |
| Material Code: | 0008 |
| Common Name of Substance: | Diesel |

Equipment Records:

C02 - Pipe Location - Underground/On-ground
G00 - Tank Secondary Containment - None
J02 - Dispenser - Suction Dispenser
A00 - Tank Internal Protection - None
I02 - Overfill - High Level Alarm
K01 - Spill Prevention - Catch Basin
B02 - Tank External Protection - Original Sacrificial Anode
D02 - Pipe Type - Galvanized Steel
H05 - Tank Leak Detection - In-Tank System (ATG)
F02 - Pipe External Protection - Original Sacrificial Anode

| | |
|---|---|
| Tank Location: | 4 |
| Tank Type: | Steel/Carbon Steel/Iron |
| Tank Status: | Closed - In Place |
| Pipe Model: | Not reported |
| Install Date: | Not reported |
| Capacity Gallons: | 2000 |
| Tightness Test Method: | NN |
| Date Test: | Not reported |
| Next Test Date: | Not reported |
| Date Tank Closed: | 02/13/2009 |
| Register: | True |
| Modified By: | CGFREEDM |
| Last Modified: | 04/14/2017 |
| Material Name: | diesel |

---

**Q156** **CASTEL BALJAC** **NY AST** **U003383348**
**SE** **10 EVERGREEN AVENUE** **N/A**
**1/8-1/4** **BROOKLYN, NY 11206**
**0.148 mi.**
**779 ft.** **Site 2 of 4 in cluster Q**

**Relative:**
**Higher**

**Actual:**
**27 ft.**

AST:

| | |
|---|---|
| Region: | STATE |
| DEC Region: | 2 |
| Site Status: | Unregulated/Closed |
| Facility Id: | 2-043311 |
| Program Type: | PBS |
| UTM X: | 590080.85632 |
| UTM Y: | 4506303.13329 |
| Expiration Date: | N/A |
| Site Type: | Manufacturing (Other than Chemical)/Processing |

Affiliation Records:

| | |
|---|---|
| Site Id: | 399 |
| Affiliation Type: | Facility Owner |
| Company Name: | JACOB HOFFMAN, CASTEL BALJAC |
| Contact Type: | Not reported |
| Contact Name: | Not reported |
| Address1: | 79 LORIMER STREET |

**CASTEL BALJAC (Continued)** **U003383348**

| | |
|---|---|
| Address2: | Not reported |
| City: | BROOKLYN |
| State: | NY |
| Zip Code: | 11206 |
| Country Code: | 001 |
| Phone: | (718) 782-8950 |
| EMail: | Not reported |
| Fax Number: | Not reported |
| Modified By: | TRANSLAT |
| Date Last Modified: | 2004-03-04 |

| | |
|---|---|
| Site Id: | 399 |
| Affiliation Type: | Mail Contact |
| Company Name: | R & H KNITTING CO. |
| Contact Type: | Not reported |
| Contact Name: | MR. HOFFMAN |
| Address1: | 79 LORIMER STREET |
| Address2: | Not reported |
| City: | BROOKLYN |
| State: | NY |
| Zip Code: | 11206 |
| Country Code: | 001 |
| Phone: | (718) 782-8950 |
| EMail: | Not reported |
| Fax Number: | Not reported |
| Modified By: | TRANSLAT |
| Date Last Modified: | 2004-03-04 |

| | |
|---|---|
| Site Id: | 399 |
| Affiliation Type: | Facility Operator |
| Company Name: | CASTEL BALJAC |
| Contact Type: | Not reported |
| Contact Name: | JACOB HOFFMAN |
| Address1: | Not reported |
| Address2: | Not reported |
| City: | Not reported |
| State: | NN |
| Zip Code: | Not reported |
| Country Code: | 001 |
| Phone: | (718) 782-8950 |
| EMail: | Not reported |
| Fax Number: | Not reported |
| Modified By: | TRANSLAT |
| Date Last Modified: | 2004-03-04 |

| | |
|---|---|
| Site Id: | 399 |
| Affiliation Type: | Emergency Contact |
| Company Name: | JACOB HOFFMAN, CASTEL BALJAC |
| Contact Type: | Not reported |
| Contact Name: | JACOB HOFFMAN |
| Address1: | Not reported |
| Address2: | Not reported |
| City: | Not reported |
| State: | NN |
| Zip Code: | Not reported |
| Country Code: | 001 |
| Phone: | (718) 782-8950 |

**CASTEL BALJAC (Continued)** **U003383348**

| | |
|---|---|
| EMail: | Not reported |
| Fax Number: | Not reported |
| Modified By: | TRANSLAT |
| Date Last Modified: | 2004-03-04 |

Tank Info:

| | |
|---|---|
| Tank Number: | 001 |
| Tank Id: | 1128 |
| Material Code: | 0003 |
| Common Name of Substance: | #6 Fuel Oil (On-Site Consumption) |

Equipment Records:

| | |
|---|---|
| | B00 - Tank External Protection - None |
| | C00 - Pipe Location - No Piping |
| | F00 - Pipe External Protection - None |
| | A00 - Tank Internal Protection - None |
| | D01 - Pipe Type - Steel/Carbon Steel/Iron |
| | I04 - Overfill - Product Level Gauge (A/G) |
| | J02 - Dispenser - Suction Dispenser |
| | G03 - Tank Secondary Containment - Vault (w/o access) |
| | H00 - Tank Leak Detection - None |
| Tank Location: | 3 |
| Tank Type: | Steel/Carbon Steel/Iron |
| Tank Status: | Closed - Removed |
| Pipe Model: | Not reported |
| Install Date: | 01/01/1955 |
| Capacity Gallons: | 5000 |
| Tightness Test Method: | NN |
| Date Test: | Not reported |
| Next Test Date: | Not reported |
| Date Tank Closed: | 12/04/2002 |
| Register: | True |
| Modified By: | kxtang |
| Last Modified: | 04/14/2017 |
| Material Name: | #6 fuel oil (on-site consumption) |

---

**M157**
**West**
**1/8-1/4**
**0.150 mi.**
**792 ft.**

**BUSHWICK BRANCH** **NY AST** **U003393804**
**340 BUSHWICK AVE** **N/A**
**BROOKLYN, NY 11206**

**Site 6 of 6 in cluster M**

**Relative:**
**Higher**

**Actual:**
**18 ft.**

AST:

| | |
|---|---|
| Region: | STATE |
| DEC Region: | 2 |
| Site Status: | Unregulated/Closed |
| Facility Id: | 2-345253 |
| Program Type: | PBS |
| UTM X: | 589649.11715 |
| UTM Y: | 4506495.45222 |
| Expiration Date: | N/A |
| Site Type: | Other |

Affiliation Records:

| | |
|---|---|
| Site Id: | 16833 |
| Affiliation Type: | Facility Owner |

**BUSHWICK BRANCH (Continued)** **U003393804**

| | |
|---|---|
| Company Name: | BROOKLYN PUBLIC LIBRARY |
| Contact Type: | Not reported |
| Contact Name: | Not reported |
| Address1: | 1 GRAND ARMY PLAZA |
| Address2: | Not reported |
| City: | BROOKLYN |
| State: | NY |
| Zip Code: | 11238 |
| Country Code: | 001 |
| Phone: | (718) 780-7707 |
| EMail: | Not reported |
| Fax Number: | Not reported |
| Modified By: | TRANSLAT |
| Date Last Modified: | 2004-03-04 |

| | |
|---|---|
| Site Id: | 16833 |
| Affiliation Type: | Mail Contact |
| Company Name: | BROOKLYN PUBLIC LIBRARY |
| Contact Type: | Not reported |
| Contact Name: | Not reported |
| Address1: | 1 GRAND ARMY PLAZA |
| Address2: | Not reported |
| City: | BROOKLYN |
| State: | NY |
| Zip Code: | 11238 |
| Country Code: | 001 |
| Phone: | (718) 780-7707 |
| EMail: | Not reported |
| Fax Number: | Not reported |
| Modified By: | TRANSLAT |
| Date Last Modified: | 2004-03-04 |

| | |
|---|---|
| Site Id: | 16833 |
| Affiliation Type: | Facility Operator |
| Company Name: | BUSHWICK BRANCH |
| Contact Type: | Not reported |
| Contact Name: | BROOKLYN PUBLIC LIBRARY |
| Address1: | Not reported |
| Address2: | Not reported |
| City: | Not reported |
| State: | NN |
| Zip Code: | Not reported |
| Country Code: | 001 |
| Phone: | (718) 443-1078 |
| EMail: | Not reported |
| Fax Number: | Not reported |
| Modified By: | TRANSLAT |
| Date Last Modified: | 2004-03-04 |

| | |
|---|---|
| Site Id: | 16833 |
| Affiliation Type: | Emergency Contact |
| Company Name: | BROOKLYN PUBLIC LIBRARY |
| Contact Type: | Not reported |
| Contact Name: | BUILDINGS & MAINTENANCE |
| Address1: | Not reported |
| Address2: | Not reported |
| City: | Not reported |

**BUSHWICK BRANCH (Continued)** **U003393804**

| | |
|---|---|
| State: | NN |
| Zip Code: | Not reported |
| Country Code: | 001 |
| Phone: | (718) 780-7707 |
| EMail: | Not reported |
| Fax Number: | Not reported |
| Modified By: | TRANSLAT |
| Date Last Modified: | 2004-03-04 |

Tank Info:

| | |
|---|---|
| Tank Number: | 001 |
| Tank Id: | 32758 |
| Material Code: | 0001 |
| Common Name of Substance: | #2 Fuel Oil (On-Site Consumption) |

Equipment Records:

| | |
|---|---|
| | G03 - Tank Secondary Containment - Vault (w/o access) |
| | H00 - Tank Leak Detection - None |
| | I04 - Overfill - Product Level Gauge (A/G) |
| | J02 - Dispenser - Suction Dispenser |
| | D01 - Pipe Type - Steel/Carbon Steel/Iron |
| | A00 - Tank Internal Protection - None |
| | C00 - Pipe Location - No Piping |
| | F00 - Pipe External Protection - None |
| | B00 - Tank External Protection - None |
| Tank Location: | 1 |
| Tank Type: | Steel/Carbon Steel/Iron |
| Tank Status: | Closed - In Place |
| Pipe Model: | Not reported |
| Install Date: | Not reported |
| Capacity Gallons: | 2500 |
| Tightness Test Method: | NN |
| Date Test: | Not reported |
| Next Test Date: | Not reported |
| Date Tank Closed: | Not reported |
| Register: | True |
| Modified By: | TRANSLAT |
| Last Modified: | 04/14/2017 |
| Material Name: | #2 fuel oil (on-site consumption) |

---

**O158** **MIRON LUMBER COMPANY INC** **NY MANIFEST** **S117564993**
**NNW** **268 JOHNSON AVE** **N/A**
**1/8-1/4** **BROOKLYN, NY 11206**
**0.150 mi.**
**793 ft.** **Site 9 of 13 in cluster O**

**Relative:**
**Higher**

**Actual:**
**23 ft.**

NY MANIFEST:

| | |
|---|---|
| Country: | USA |
| EPA ID: | NYR000128421 |
| Facility Status: | Not reported |
| Location Address 1: | GRASSLANDS ROAD |
| Code: | BP |
| Location Address 2: | Not reported |
| Total Tanks: | Not reported |
| Location City: | VALHALLA |
| Location State: | NY |

**MIRON LUMBER COMPANY INC (Continued)** **S117564993**

| | |
|---|---|
| Location Zip: | 10595 |
| Location Zip 4: | Not reported |

NY MANIFEST:

| | |
|---|---|
| EPAID: | NYR000128421 |
| Mailing Name: | MIRON LUMBER COMPANY INC |
| Mailing Contact: | MIRON LUMBER COMPANY INC |
| Mailing Address 1: | 268 JOHNSON AVE |
| Mailing Address 2: | Not reported |
| Mailing City: | BROOKLYN |
| Mailing State: | NY |
| Mailing Zip: | 11206 |
| Mailing Zip 4: | Not reported |
| Mailing Country: | USA |
| Mailing Phone: | 7184977403 |

NY MANIFEST:

| | |
|---|---|
| Document ID: | NJA5211317 |
| Manifest Status: | Not reported |
| seq: | Not reported |
| Year: | 2005 |
| Trans1 State ID: | NY0001031814 |
| Trans2 State ID: | NYR000007179 |
| Generator Ship Date: | 01/10/2005 |
| Trans1 Recv Date: | 01/10/2005 |
| Trans2 Recv Date: | 01/10/2005 |
| TSD Site Recv Date: | 01/21/2005 |
| Part A Recv Date: | Not reported |
| Part B Recv Date: | Not reported |
| Generator EPA ID: | NYR000128421 |
| Trans1 EPA ID: | NY18860PA |
| Trans2 EPA ID: | NY45390JJ |
| TSDF ID 1: | NJD002200046 |
| TSDF ID 2: | Not reported |
| Manifest Tracking Number: | Not reported |
| Import Indicator: | Not reported |
| Export Indicator: | Not reported |
| Discr Quantity Indicator: | Not reported |
| Discr Type Indicator: | Not reported |
| Discr Residue Indicator: | Not reported |
| Discr Partial Reject Indicator: | Not reported |
| Discr Full Reject Indicator: | Not reported |
| Manifest Ref Number: | Not reported |
| Alt Facility RCRA ID: | Not reported |
| Alt Facility Sign Date: | Not reported |
| MGMT Method Type Code: | Not reported |
| Waste Code: | D001 - NON-LISTED IGNITABLE WASTES |
| Waste Code: | Not reported |
| Waste Code: | Not reported |
| Waste Code: | Not reported |
| Waste Code: | Not reported |
| Waste Code: | Not reported |
| Quantity: | 00150 |
| Units: | P - Pounds |
| Number of Containers: | 001 |
| Container Type: | DM - Metal drums, barrels |
| Handling Method: | B Incineration, heat recovery, burning. |

**MIRON LUMBER COMPANY INC (Continued)** **S117564993**

Specific Gravity: 01.00

Click this hyperlink while viewing on your computer to access
-1 additional NY MANIFEST: record(s) in the EDR Site Report.

---

**O159** **268 JOHNSON AVE** **NY UST** **U004063585**
**NNW** **268 JOHNSON AVENUE** **N/A**
**1/8-1/4** **BROOKLYN, NY 11206**
**0.150 mi.**
**793 ft.** **Site 10 of 13 in cluster O**

**Relative:**
**Higher**

**Actual:**
**23 ft.**

UST:

| | |
|---|---|
| Id/Status: | 2-016217 / Unregulated/Closed |
| Program Type: | PBS |
| Region: | STATE |
| DEC Region: | 2 |
| Expiration Date: | N/A |
| UTM X: | 589735.31189 |
| UTM Y: | 4506775.92483 |
| Site Type: | Other |

Affiliation Records:

| | |
|---|---|
| Site Id: | 118 |
| Affiliation Type: | Facility Owner |
| Company Name: | MIRON LUMBER CO INC |
| Contact Type: | Not reported |
| Contact Name: | Not reported |
| Address1: | 268 JOHNSON AVE |
| Address2: | Not reported |
| City: | BROOKLYN |
| State: | NY |
| Zip Code: | 11206 |
| Country Code: | 001 |
| Phone: | (718) 497-1111 |
| EMail: | Not reported |
| Fax Number: | Not reported |
| Modified By: | NRLOMBAR |
| Date Last Modified: | 2007-11-19 |

| | |
|---|---|
| Site Id: | 118 |
| Affiliation Type: | Mail Contact |
| Company Name: | MIRON LUMBER CO INC |
| Contact Type: | Not reported |
| Contact Name: | MICHAEL MIRON |
| Address1: | 268 JOHNSON AVENUE |
| Address2: | Not reported |
| City: | BROOKLYN |
| State: | NY |
| Zip Code: | 11206 |
| Country Code: | 001 |
| Phone: | (718) 497-1111 |
| EMail: | Not reported |
| Fax Number: | Not reported |
| Modified By: | TRANSLAT |
| Date Last Modified: | 2004-03-04 |

| | |
|---|---|
| Site Id: | 118 |

**268 JOHNSON AVE (Continued)** **U004063585**

| | |
|---|---|
| Affiliation Type: | Facility Operator |
| Company Name: | MIRON LUMBER CO INC |
| Contact Type: | Not reported |
| Contact Name: | MICHAEL MIRON |
| Address1: | Not reported |
| Address2: | Not reported |
| City: | Not reported |
| State: | NN |
| Zip Code: | Not reported |
| Country Code: | 999 |
| Phone: | (718) 497-1111 |
| EMail: | Not reported |
| Fax Number: | Not reported |
| Modified By: | NRLOMBAR |
| Date Last Modified: | 2007-11-19 |

| | |
|---|---|
| Site Id: | 118 |
| Affiliation Type: | Emergency Contact |
| Company Name: | MIRON LUMBER CO INC |
| Contact Type: | Not reported |
| Contact Name: | MICHAEL MIRON |
| Address1: | Not reported |
| Address2: | Not reported |
| City: | Not reported |
| State: | NN |
| Zip Code: | Not reported |
| Country Code: | 999 |
| Phone: | (718) 497-1111 |
| EMail: | Not reported |
| Fax Number: | Not reported |
| Modified By: | NRLOMBAR |
| Date Last Modified: | 2007-11-19 |

Tank Info:

| | |
|---|---|
| Tank Number: | 001 |
| Tank ID: | 30407 |
| Tank Status: | Tank Converted to Non-Regulated Use |
| Material Name: | Tank Converted to Non-Regulated Use |
| Capacity Gallons: | 4000 |
| Install Date: | 09/01/1989 |
| Date Tank Closed: | Not reported |
| Registered: | True |
| Tank Location: | Underground |
| Tank Type: | Steel/carbon steel |
| Material Code: | 0009 |
| Common Name of Substance: | Gasoline |

| | |
|---|---|
| Tightness Test Method: | 21 |
| Date Test: | 02/24/2010 |
| Next Test Date: | Not reported |
| Pipe Model: | Not reported |
| Modified By: | MXAJOKU |
| Last Modified: | 04/14/2017 |

Equipment Records:

H05 - Tank Leak Detection - In-Tank System (ATG)

**268 JOHNSON AVE (Continued)** **U004063585**

A00 - Tank Internal Protection - None
D02 - Pipe Type - Galvanized Steel
B02 - Tank External Protection - Original Sacrificial Anode
K01 - Spill Prevention - Catch Basin
I02 - Overfill - High Level Alarm
G00 - Tank Secondary Containment - None
J02 - Dispenser - Suction Dispenser
C02 - Pipe Location - Underground/On-ground
F02 - Pipe External Protection - Original Sacrificial Anode

| | |
|---|---|
| Tank Number: | 002 |
| Tank ID: | 30408 |
| Tank Status: | Tank Converted to Non-Regulated Use |
| Material Name: | Tank Converted to Non-Regulated Use |
| Capacity Gallons: | 2000 |
| Install Date: | 08/01/1989 |
| Date Tank Closed: | Not reported |
| Registered: | True |
| Tank Location: | Underground |
| Tank Type: | Steel/carbon steel |
| Material Code: | 0008 |
| Common Name of Substance: | Diesel |
| Tightness Test Method: | 20 |
| Date Test: | 02/28/2000 |
| Next Test Date: | Not reported |
| Pipe Model: | Not reported |
| Modified By: | CGFREEDM |
| Last Modified: | 04/14/2017 |

Equipment Records:

H05 - Tank Leak Detection - In-Tank System (ATG)
F02 - Pipe External Protection - Original Sacrificial Anode
C02 - Pipe Location - Underground/On-ground
G00 - Tank Secondary Containment - None
J02 - Dispenser - Suction Dispenser
A00 - Tank Internal Protection - None
B02 - Tank External Protection - Original Sacrificial Anode
D02 - Pipe Type - Galvanized Steel
I02 - Overfill - High Level Alarm
K01 - Spill Prevention - Catch Basin

| | |
|---|---|
| Tank Number: | 3 |
| Tank ID: | 53660 |
| Tank Status: | Closed - In Place |
| Material Name: | Closed - In Place |
| Capacity Gallons: | 550 |
| Install Date: | Not reported |
| Date Tank Closed: | 03/01/2000 |
| Registered: | True |
| Tank Location: | Underground |
| Tank Type: | Steel/carbon steel |
| Material Code: | 0009 |
| Common Name of Substance: | Gasoline |
| Tightness Test Method: | 20 |

**268 JOHNSON AVE (Continued)** **U004063585**

| | |
|---|---|
| Date Test: | 02/28/2000 |
| Next Test Date: | Not reported |
| Pipe Model: | Not reported |
| Modified By: | TRANSLAT |
| Last Modified: | 04/14/2017 |

Equipment Records:

G00 - Tank Secondary Containment - None
A00 - Tank Internal Protection - None
D01 - Pipe Type - Steel/Carbon Steel/Iron
H00 - Tank Leak Detection - None
I00 - Overfill - None
C01 - Pipe Location - Aboveground
B00 - Tank External Protection - None
F00 - Pipe External Protection - None

---

**O160** **MIRON LUMBER CO INC** **RCRA-SQG** **1007571263**
**NNW** **268 JOHNSON AVE** **NJ MANIFEST** **NYR000128421**
**1/8-1/4** **BROOKLYN, NY 11206**
**0.150 mi.**
**793 ft.** **Site 11 of 13 in cluster O**

**Relative:**
**Higher**

**Actual:**
**23 ft.**

RCRA-SQG:

| | |
|---|---|
| Date form received by agency: | 01/01/2007 |
| Facility name: | MIRON LUMBER CO INC |
| Facility address: | 268 JOHNSON AVE<br>BROOKLYN, NY 11206 |
| EPA ID: | NYR000128421 |
| Mailing address: | JOHNSON AVE<br>BROOKLYN, NY 11206 |
| Contact: | PETER REIMANN |
| Contact address: | JOHNSON AVE<br>BROOKLYN, NY 11206 |
| Contact country: | US |
| Contact telephone: | 718-497-1111 |
| Contact email: | Not reported |
| EPA Region: | 02 |
| Classification: | Small Small Quantity Generator |
| Description: | Handler: generates more than 100 and less than 1000 kg of hazardous waste during any calendar month and accumulates less than 6000 kg of hazardous waste at any time; or generates 100 kg or less of hazardous waste during any calendar month, and accumulates more than 1000 kg of hazardous waste at any time |

Owner/Operator Summary:

| | |
|---|---|
| Owner/operator name: | DEREK MESSING |
| Owner/operator address: | JOHNSON AVE<br>BROOKLYN, NY 11206 |
| Owner/operator country: | US |
| Owner/operator telephone: | 718-497-1111 |
| Owner/operator email: | Not reported |
| Owner/operator fax: | Not reported |
| Owner/operator extension: | Not reported |
| Legal status: | Private |
| Owner/Operator Type: | Owner |
| Owner/Op start date: | 11/04/2004 |
| Owner/Op end date: | Not reported |

**MIRON LUMBER CO INC (Continued)** **1007571263**

Owner/operator name: MIRON LUMBER CO INC
Owner/operator address: JOHNSON AVE
BROOKLYN, NY 11206
Owner/operator country: US
Owner/operator telephone: 718-497-1111
Owner/operator email: Not reported
Owner/operator fax: Not reported
Owner/operator extension: Not reported
Legal status: Private
Owner/Operator Type: Operator
Owner/Op start date: 11/04/2004
Owner/Op end date: Not reported

Handler Activities Summary:
U.S. importer of hazardous waste: No
Mixed waste (haz. and radioactive): No
Recycler of hazardous waste: No
Transporter of hazardous waste: No
Treater, storer or disposer of HW: No
Underground injection activity: No
On-site burner exemption: No
Furnace exemption: No
Used oil fuel burner: No
Used oil processor: No
User oil refiner: No
Used oil fuel marketer to burner: No
Used oil Specification marketer: No
Used oil transfer facility: No
Used oil transporter: No

Historical Generators:
Date form received by agency: 01/01/2006
Site name: MIRON LUMBER CO INC
Classification: Small Quantity Generator

Date form received by agency: 11/05/2004
Site name: MIRON LUMBER CO INC
Classification: Large Quantity Generator

. Waste code: D001
. Waste name: IGNITABLE HAZARDOUS WASTES ARE THOSE WASTES WHICH HAVE A FLASHPOINT OF LESS THAN 140 DEGREES FAHRENHEIT AS DETERMINED BY A PENSKY-MARTENS CLOSED CUP FLASH POINT TESTER. ANOTHER METHOD OF DETERMINING THE FLASH POINT OF A WASTE IS TO REVIEW THE MATERIAL SAFETY DATA SHEET, WHICH CAN BE OBTAINED FROM THE MANUFACTURER OR DISTRIBUTOR OF THE MATERIAL. LACQUER THINNER IS AN EXAMPLE OF A COMMONLY USED SOLVENT WHICH WOULD BE CONSIDERED AS IGNITABLE HAZARDOUS WASTE.

Violation Status: No violations found

NJ MANIFEST:
EPA Id: NYR000128421
Mail Address: 268 JOHNSON AVENUE
Mail City/State/Zip: BROOKLYN 11206
Facility Phone: 7184977403
Emergency Phone: Not reported
Contact: Not reported

**MIRON LUMBER CO INC (Continued)** **1007571263**

| | |
|---|---|
| Comments: | Not reported |
| SIC Code: | Not reported |
| County: | 00 |
| Municipal: | 00 |
| Previous EPA Id: | Not reported |
| Gen Flag: | X |
| Trans Flag: | Not reported |
| TSDF Flag: | Not reported |
| Name Change: | Not reported |
| Date Change: | Not reported |

Manifest:

| | |
|---|---|
| Manifest Number: | NJA5211317 |
| EPA ID: | NYR000128421 |
| Date Shipped: | 01/10/2005 |
| TSDF EPA ID: | NJD002200046 |
| Transporter EPA ID: | NYR000007179 |
| Transporter 2 EPA ID: | NY0001031814 |
| Transporter 3 EPA ID: | Not reported |
| Transporter 4 EPA ID: | Not reported |
| Transporter 5 EPA ID: | Not reported |
| Transporter 6 EPA ID: | Not reported |
| Transporter 7 EPA ID: | Not reported |
| Transporter 8 EPA ID: | Not reported |
| Transporter 9 EPA ID: | Not reported |
| Transporter 10 EPA ID: | Not reported |
| Date Trans1 Transported Waste: | 01/10/2005 |
| Date Trans2 Transported Waste: | 01/10/2005 |
| Date Trans3 Transported Waste: | Not reported |
| Date Trans4 Transported Waste: | Not reported |
| Date Trans5 Transported Waste: | Not reported |
| Date Trans6 Transported Waste: | Not reported |
| Date Trans7 Transported Waste: | Not reported |
| Date Trans8 Transported Waste: | Not reported |
| Date Trans9 Transported Waste: | Not reported |
| Date Trans10 Transported Waste: | Not reported |
| Date TSDF Received Waste: | 01/21/2005 |
| TSDF EPA Facility Name: | Not reported |
| QTY Units: | Not reported |
| Transporter SEQ ID: | Not reported |
| Transporter-1 Date: | Not reported |
| Waste SEQ ID: | Not reported |
| Waste Type Code 2: | Not reported |
| Waste Type Code 3: | Not reported |
| Waste Type Code 4: | Not reported |
| Waste Type Code 5: | Not reported |
| Waste Type Code 6: | Not reported |
| Date Accepted: | Not reported |
| Manifest Discrepancy Type: | Not reported |
| Data Entry Number: | 03040521 |
| Was Load Rejected: | BROOKLYN 11206 |
| Reason Load Was Rejected: | Not reported |

| | |
|---|---|
| Manifest Number: | NJA5210310 |
| EPA ID: | NYR000128421 |
| Date Shipped: | 11/12/2004 |
| TSDF EPA ID: | NJD002200046 |
| Transporter EPA ID: | NYR000007179 |

**MIRON LUMBER CO INC (Continued)** **1007571263**

| | |
|---|---|
| Transporter 2 EPA ID: | NY0001031814 |
| Transporter 3 EPA ID: | Not reported |
| Transporter 4 EPA ID: | Not reported |
| Transporter 5 EPA ID: | Not reported |
| Transporter 6 EPA ID: | Not reported |
| Transporter 7 EPA ID: | Not reported |
| Transporter 8 EPA ID: | Not reported |
| Transporter 9 EPA ID: | Not reported |
| Transporter 10 EPA ID: | Not reported |
| Date Trans1 Transported Waste: | 11/12/2004 |
| Date Trans2 Transported Waste: | 11/12/2004 |
| Date Trans3 Transported Waste: | Not reported |
| Date Trans4 Transported Waste: | Not reported |
| Date Trans5 Transported Waste: | Not reported |
| Date Trans6 Transported Waste: | Not reported |
| Date Trans7 Transported Waste: | Not reported |
| Date Trans8 Transported Waste: | Not reported |
| Date Trans9 Transported Waste: | Not reported |
| Date Trans10 Transported Waste: | Not reported |
| Date TSDF Received Waste: | 11/24/2004 |
| TSDF EPA Facility Name: | Not reported |
| QTY Units: | Not reported |
| Transporter SEQ ID: | Not reported |
| Transporter-1 Date: | Not reported |
| Waste SEQ ID: | Not reported |
| Waste Type Code 2: | Not reported |
| Waste Type Code 3: | Not reported |
| Waste Type Code 4: | Not reported |
| Waste Type Code 5: | Not reported |
| Waste Type Code 6: | Not reported |
| Date Accepted: | Not reported |
| Manifest Discrepancy Type: | Not reported |
| Data Entry Number: | 01050525 |
| Was Load Rejected: | BROOKLYN 11206 |
| Reason Load Was Rejected: | Not reported |

| | |
|---|---|
| Manifest Number: | NJA5210311 |
| EPA ID: | NYR000128421 |
| Date Shipped: | 11/11/2004 |
| TSDF EPA ID: | NJD002200046 |
| Transporter EPA ID: | NYR000007179 |
| Transporter 2 EPA ID: | NY0001031814 |
| Transporter 3 EPA ID: | Not reported |
| Transporter 4 EPA ID: | Not reported |
| Transporter 5 EPA ID: | Not reported |
| Transporter 6 EPA ID: | Not reported |
| Transporter 7 EPA ID: | Not reported |
| Transporter 8 EPA ID: | Not reported |
| Transporter 9 EPA ID: | Not reported |
| Transporter 10 EPA ID: | Not reported |
| Date Trans1 Transported Waste: | 11/11/2004 |
| Date Trans2 Transported Waste: | 11/11/2004 |
| Date Trans3 Transported Waste: | Not reported |
| Date Trans4 Transported Waste: | Not reported |
| Date Trans5 Transported Waste: | Not reported |
| Date Trans6 Transported Waste: | Not reported |
| Date Trans7 Transported Waste: | Not reported |

**MIRON LUMBER CO INC (Continued)** **1007571263**

| | |
|---|---|
| Date Trans8 Transported Waste: | Not reported |
| Date Trans9 Transported Waste: | Not reported |
| Date Trans10 Transported Waste: | Not reported |
| Date TSDF Received Waste: | 11/17/2004 |
| TSDF EPA Facility Name: | Not reported |
| QTY Units: | Not reported |
| Transporter SEQ ID: | Not reported |
| Transporter-1 Date: | Not reported |
| Waste SEQ ID: | Not reported |
| Waste Type Code 2: | Not reported |
| Waste Type Code 3: | Not reported |
| Waste Type Code 4: | Not reported |
| Waste Type Code 5: | Not reported |
| Waste Type Code 6: | Not reported |
| Date Accepted: | Not reported |
| Manifest Discrepancy Type: | Not reported |
| Data Entry Number: | 12150435 |
| Was Load Rejected: | BROOKLYN 11206 |
| Reason Load Was Rejected: | Not reported |

---

**O161** **268 JOHNSON AVE** **NY AST** **A100352963**
**NNW** **268 JOHNSON AVENUE** **N/A**
**1/8-1/4** **BROOKLYN, NY 11206**
**0.150 mi.**
**793 ft.** **Site 12 of 13 in cluster O**

**Relative:**
**Higher**

**Actual:**
**23 ft.**

AST:

| | |
|---|---|
| Region: | STATE |
| DEC Region: | 2 |
| Site Status: | Unregulated/Closed |
| Facility Id: | 2-016217 |
| Program Type: | PBS |
| UTM X: | 589735.31189 |
| UTM Y: | 4506775.92483 |
| Expiration Date: | N/A |
| Site Type: | Other |

Affiliation Records:

| | |
|---|---|
| Site Id: | 118 |
| Affiliation Type: | Facility Owner |
| Company Name: | MIRON LUMBER CO INC |
| Contact Type: | Not reported |
| Contact Name: | Not reported |
| Address1: | 268 JOHNSON AVE |
| Address2: | Not reported |
| City: | BROOKLYN |
| State: | NY |
| Zip Code: | 11206 |
| Country Code: | 001 |
| Phone: | (718) 497-1111 |
| EMail: | Not reported |
| Fax Number: | Not reported |
| Modified By: | NRLOMBAR |
| Date Last Modified: | 2007-11-19 |

| | |
|---|---|
| Site Id: | 118 |

**268 JOHNSON AVE (Continued)** **A100352963**

| | |
|---|---|
| Affiliation Type: | Mail Contact |
| Company Name: | MIRON LUMBER CO INC |
| Contact Type: | Not reported |
| Contact Name: | MICHAEL MIRON |
| Address1: | 268 JOHNSON AVENUE |
| Address2: | Not reported |
| City: | BROOKLYN |
| State: | NY |
| Zip Code: | 11206 |
| Country Code: | 001 |
| Phone: | (718) 497-1111 |
| EMail: | Not reported |
| Fax Number: | Not reported |
| Modified By: | TRANSLAT |
| Date Last Modified: | 2004-03-04 |

| | |
|---|---|
| Site Id: | 118 |
| Affiliation Type: | Facility Operator |
| Company Name: | MIRON LUMBER CO INC |
| Contact Type: | Not reported |
| Contact Name: | MICHAEL MIRON |
| Address1: | Not reported |
| Address2: | Not reported |
| City: | Not reported |
| State: | NN |
| Zip Code: | Not reported |
| Country Code: | 999 |
| Phone: | (718) 497-1111 |
| EMail: | Not reported |
| Fax Number: | Not reported |
| Modified By: | NRLOMBAR |
| Date Last Modified: | 2007-11-19 |

| | |
|---|---|
| Site Id: | 118 |
| Affiliation Type: | Emergency Contact |
| Company Name: | MIRON LUMBER CO INC |
| Contact Type: | Not reported |
| Contact Name: | MICHAEL MIRON |
| Address1: | Not reported |
| Address2: | Not reported |
| City: | Not reported |
| State: | NN |
| Zip Code: | Not reported |
| Country Code: | 999 |
| Phone: | (718) 497-1111 |
| EMail: | Not reported |
| Fax Number: | Not reported |
| Modified By: | NRLOMBAR |
| Date Last Modified: | 2007-11-19 |

Tank Info:

| | |
|---|---|
| Tank Number: | 003 |
| Tank Id: | 66898 |
| Material Code: | 9999 |
| Common Name of Substance: | Other |

**268 JOHNSON AVE (Continued)** **A100352963**

Equipment Records:

A00 - Tank Internal Protection - None
B00 - Tank External Protection - None
C00 - Pipe Location - No Piping
F00 - Pipe External Protection - None
H00 - Tank Leak Detection - None
I00 - Overfill - None
L09 - Piping Leak Detection - Exempt Suction Piping
G00 - Tank Secondary Containment - None
J02 - Dispenser - Suction Dispenser
D00 - Pipe Type - No Piping

| | |
|---|---|
| Tank Location: | 3 |
| Tank Type: | Steel/Carbon Steel/Iron |
| Tank Status: | In Service |
| Pipe Model: | Not reported |
| Install Date: | Not reported |
| Capacity Gallons: | 200 |
| Tightness Test Method: | NN |
| Date Test: | Not reported |
| Next Test Date: | Not reported |
| Date Tank Closed: | Not reported |
| Register: | True |
| Modified By: | CGFREEDM |
| Last Modified: | 04/14/2017 |
| Material Name: | other |

| | |
|---|---|
| Tank Number: | 004 |
| Tank Id: | 66899 |
| Material Code: | 0013 |
| Common Name of Substance: | Lube Oil |

Equipment Records:

A00 - Tank Internal Protection - None
H00 - Tank Leak Detection - None
I00 - Overfill - None
L09 - Piping Leak Detection - Exempt Suction Piping
B00 - Tank External Protection - None
C00 - Pipe Location - No Piping
F00 - Pipe External Protection - None
G00 - Tank Secondary Containment - None
J02 - Dispenser - Suction Dispenser
D00 - Pipe Type - No Piping

| | |
|---|---|
| Tank Location: | 1 |
| Tank Type: | Steel/Carbon Steel/Iron |
| Tank Status: | In Service |
| Pipe Model: | Not reported |
| Install Date: | Not reported |
| Capacity Gallons: | 275 |
| Tightness Test Method: | NN |
| Date Test: | Not reported |
| Next Test Date: | Not reported |
| Date Tank Closed: | Not reported |
| Register: | True |
| Modified By: | TRANSLAT |
| Last Modified: | 04/14/2017 |

**268 JOHNSON AVE (Continued)** **A100352963**

Material Name: lube oil

---

**O162**
**NNW**
**1/8-1/4**
**0.150 mi.**
**793 ft.**

**CLOSED-LACKOF RECENT INFO**
**268 JOHNSON AVENUE**
**BROOKLYN, NY**

**NY LTANKS** **U001839163**
**NY Spills** **N/A**

**Site 13 of 13 in cluster O**

**Relative:**
**Higher**

**Actual:**
**23 ft.**

LTANKS:

| | |
|---|---|
| Spill Number/Closed Date: | 9913444 / 2009-01-14 |
| Facility ID: | 9913444 |
| Site ID: | 195776 |
| Spill Date: | 2000-02-28 |
| Spill Cause: | Tank Test Failure |
| Spill Source: | Commercial/Industrial |
| Spill Class: | B3 |
| Cleanup Ceased: | Not reported |
| SWIS: | 2401 |
| Investigator: | hrpatel |
| Referred To: | Not reported |
| Reported to Dept: | 2000-02-28 |
| CID: | 257 |
| Water Affected: | Not reported |
| Spill Notifier: | Tank Tester |
| Last Inspection: | Not reported |
| Recommended Penalty: | False |
| Meets Standard: | False |
| UST Involvement: | True |
| Remediation Phase: | 0 |
| Date Entered In Computer: | 2000-02-28 |
| Spill Record Last Update: | 2009-01-21 |
| Spiller Name: | Not reported |
| Spiller Company: | MIRON LUMBER |
| Spiller Address: | 268 JOHNSON AVE |
| Spiller County: | 001 |
| Spiller Contact: | MIKE MIRON |
| Spiller Phone: | (718) 497-1111 |
| Spiller Extention: | Not reported |
| DEC Region: | 2 |
| DER Facility ID: | 126314 |
| DEC Memo: | "Prior to Sept, 2004 data translation this spill Lead_DEC Field was ROMMEL 4/12/04-Vought-Spill transferred from Tomasello to Rommel as per Rommel. 3/28/05 - also see spill # 0103036 (found contaminated soil). KST July 2005 - Spill assigned to Maloney as part of the Spills Initiative 7/28/05 - Spoke with Peter Reimann of Miron Lumber. He faxed over report of soil sampling (referenced in spill # 0103036) that was sent to EPA. Report indicated a clay/silt layer (above the water table) that had high levels of BTEX. -Maloney 8/1/05 - Spoke with Paul Sherwood of Phoenix Environmental Tech, Inc (author of the previously cited report). He stated that as far as he knew, no further work was done on the site. -Maloney 10/05 - Site was sent back to the Region for follow-up. - Maloney Albany review (above) - kamalone 1/29/07 - Austin - Transferred from Albany assignment to Patel in R-2 office for further work - end 03/02/07-Hiralkumar Patel. found soil investigation report. Phoenix Envinronmental submitted soil investigation report on 06/22/01. abstract: - did four borings around abandoned underground gasoline tank - borings B1 through B3 were advanced to 12 ft bg and B4 was advanced to approx. 16 ft bg - |

**CLOSED-LACKOF RECENT INFO (Continued)** **U001839163**

in borings B1, B2 and B3, the soil sample from 8 to 10 ft bg was collected for analysis - in boring B4, the sample exhibiting highest PID reading (7-8 ft, 1185 ppm) and the deepest sample (14-16 ft) were collected for analysis. - based on regional groundwater elevation and topographics maps, depth to groundwater is estimated to be approx. 25 ft - result for sample B4 (7-8 ft): ----------B4 benzene----------400 toluene----------19,000 ethylbenzene----------17,000 total xylene----------94,000 1,2,4 trimethylbenzene----23,000 1,3,5 trimethylbenzene----73,000 naphthalene----------17,000 03/09/07-Hiralkumar Patel. visited site on 03/08/07. met Manny at site. site occupies by Miron Lumber. currently site has following tanks at site (PBS #: 2-016217): 4000 gal gasoline UST 2000 gal diesel UST 275 gal lube oil AST in contact of soil 200 gal other oil AST on leg Owner of property: Darek Messing Miron Lumber Co. Inc. 268 Johnson Avenue Brooklyn, NY 11206-9028 PH. (718) 497-1111 Ext. 201 Fax (718) 366-0357 spoke with Manny today. he mentioned that current owner baught this property in 2003 and as per his knowledge they are using only one 2000 gal diesel tank. he doesn't know anything about 4000 gal gasoline UST. asked Manny to send scaled site plan for entire site including each tank location. also asked him to change PBS record information. sent subsurface investigation report to Manny (mannymiron2000@aol.com) which was submitted by PEI on 06/22/01. 03/13/07-Hiralkumar Patel. sent letter to Mr. Messing requiring soil/groundwater delineation, tank registration and surrounding area site plan with locations of all former/current USTs and associated pipings. letter faxed to Mr. Messing. 03/19/07-Hiralkumar Patel. received message from John Servider, owner's attorney. left message for John. John Servider Ph. (718) 894-6300 (O) (914) 879-5857 (C) Fax (718) 894-4417 03/23/07-Hiralkumar Patel. received call from John. he told that they have done phase II investigation before current owner baught this property. he will check record and will submit copy of that report. if no report found, owner will hire contractor for required work. 04/05/07-Hiralkumar Patel. received letter from John with copy of Phase II report, which was originally submitted by Phoenix envinromental. John requesting closure of spill based on findings in report (groundwater at about 25 ft, no contamination found in sample B4 at 14-16 ft, which found contaminated at depth 7-8 ft). left message for John requiring further work as per letter sent on 03/13/07. 04/19/07-Hiralkumar Patel. received message from John. spoke with John. explained him that DEC requires soil/groundwater delineation based on phase II report. he mentioned that they have done another Phase I recently, which he will send copy to DEC. 06/14/07-Hiralkumar Patel. left message for Mr. Messing to submit investigation report. 06/22/07-Hiralkumar Patel. received message from John Servinder, owner's attorney. left message for John. 07/25/07-Hiralkumar Patel. left message for John and Mr. Messing. 10/11/07-Hiralkumar Patel. left message for John and Mr. Messing. 11/02/07-Hiralkumar Patel. found PBS expired. <---------- sent CSL with STIP to Mr. Messing, after discussing with DEC Austin and DEC Urda. STIP faxed to Mr. Messing. 11/13/07-Hiralkumar Patel. received fax from John including signed STIP and cathodic protection survey result. 11/19/07-Hiralkumar Patel. sent copy of fully executed STIP to Mr. Messing. faxed copy to Mr. Messing and Mr. Servider. 01/22/08-Hiralkumar Patel. received call from Ted Yen (631-321-4670) from Protest asking regarding work required. explained Ted to find number of tanks at site and register any unregistered tank. second

**CLOSED-LACKOF RECENT INFO (Continued)** **U001839163**

has to test each tank system for any leak. if testing not possible or finds leak, then requires soil and/or groundwater delineation and based on investigation report, may require RAP. asked Ted to talk to owner and ask to submit work plan for approval, prior to any work. 02/20/08-Hiralkumar Patel. left message for Mr. Messing. spoke with Bob at Protest. they sent proposal yesterday and waiting to hear back. 03/20/08-Hiralkumar Patel. spoke with Bob at Protest. they just got proposal signed. during conversation, Bob mentioned that Pheonix environmental called two spill reports for same problem; one after subsurface investigation and one after soil excavation. as per Bob, second spill number, which was reported during excavation, was closed out based on submitted documents. asked Bob to provide spill number. found following spill cases reported to subject site: 1. 8904846: reported on 08/15/1989 after tank test failure for 2000 gal diesel tank. case closed in lack of sufficient information 2. 0103036: reported on 06/19/2001 after findings of contaminated soil. case closed and referred to this open case. there are no reports submitted to above both cases and no proper cleanup/remediation performed after cases reported. during earlier site visit, owner's representative (Manny) mentioned that they are currently using one 2000 gal diesel tank only. now based on earlier cases, requires complete delienation around diesel tank also (as reported leaking before). spoke with Bob again. mentioned him that old closed cases were closed administratively and doesn't mean they satisfied state's requirements. Bob mentioned that all the tanks that are registered under 268 Johnson ave site, are actually spread in multiple parcels with different addresses. asked Bob to submit site map with all building and locations of tank, dispenser island and fill ports, before drafting work plan. alternate addresses: 264-266 Johnson Ave 268 Johnson Ave 270-272 Johnson Ave 274-278 Johnson Ave 300 Johnson Ave 04/08/08-Hiralkumar Patel. received fax from Bob from Protest including site map showing tank locations in reference to building addresses. as per fax from protest, site has total of five tanks as follow: - one 4000 gal diesel UST at 272 Johnson Ave, which is in service as per PBS record (PBS record shows it is gasoline tank) <----- - one 2000 gal diesel UST at 256 Johnson Ave, which is in service as per PBS record - one 200 gal hydraulic oil AST at 256 Johnson Ave, which is in service as per PBS record - one 300 gal motor oil AST at 256 Johnson Ave, which is in service as per PBS record (PBS record shows 275 gal AST) - one 1000 gal UST at 256 Johnson AVe, which is not in PBS list site map shows one 1000 gal UST at 256 Johnson ave, which is not listed in PBS record and PBS record shows one 550 gasoline UST which was closed-in place in 2000 and is not included on map. left message for Bob at Protest. PBS registration hasn't renewed yet (04/08/08). received call from Bob. he mentioned that tank size information on map is what he got from owner. he hasn't measure any tank. so the tank which is abandoned in place could be 550 gal, which is recorded on PBS file. Bob mentioned that 2000 gal diesel tank at 256 Johnson ave is not in service, but not closed out properly. asked Bob for following work: - tightness test for 2000 gal diesel tank (as tank test failure reported earlier). if tank fails, he will pump out any product from tank. - regardless of tank test result, soil investigation around 2000 gal diesel UST - soil investigation along underground lines for 2000 gal diesel UST - soil investigation at remote fill port and dispenser island for 2000 gal diesel UST - soil investigation around 1000 (could be 550) gal abandoned tank also asked Bob to check whether

**CLOSED-LACKOF RECENT INFO (Continued)** **U001839163**

1000 gal tank was abandoned properly or not. and asked to find dispenser island and fill port for abandoned gasoline tank and if finds, then soil investigation at those locations also. Bob will submit proposal for required work. asked Bob to inform about proposal approval by April 18, 2008. 05/15/08-Hiralkumar Patel. received fax from Bob from Protest. they will do tank test for existing in-use tank and will investigate soil around tanks, lines, remote fill port and dispenser islands. will inspect previously abandoned tank also. work will start from May 30, 2008. 06/16/08-Hiralkumar Patel. received fax from Protest. they tested 2000 gal diesel tank and found wet leak. they also found oil/water separator while digging up the 1000 gal UST. found contaminated soil and liquid oil inside oil/water separator. couldn't inspect bottom of separator. found 1000 gal UST abandoned properly with concrete. spoke with Bob at protest. as per him, 2000 gal diesel tank doesn't have any product, but only contains sludge at bottom. will do isolation test once gets authorization. spoke with Anthony at Miron Lumber, who is handling site. asked Anthony to finish isolation test. Anthony Montalbano General Manager Miron Lumber Ph. (718) 497-1111 Ext. 202 (347) 219-0606 (C) fax (718) 418-4088 email: amontalbano@mironsupply.com 07/08/08-Hiralkumar Patel. spoke with Anthony. he mentioned that RAM did test. Anthony will call back with contact info at RAM. asked Anthony about soil investigation around tanks. he mentioned that they have signed contract with Protest and waiting for them. spoke with Bob at Protest. asked him about status of soil investigation. they were waiting for response from owner regarding isolation test and removal of oil/water seperator and other work, but hasn't heard yet. asked Bob to call back by end of tomorrow (07/09/08) to cofirm about futher work. 07/10/08-Hiralkumar Patel. received call from Bob from Protest. he tried to contact Anthony, but no success. 07/11/08-Hiralkumar Patel. spoke with Tom at Protest and Anthony at MIron Lumber. they had some miscommunication regarding signing contract and payment. Tom will submit work plan for soil delineation and schedule for such work, including isolation test, by end of 07/18/08.
07/21/08-Hiralkumar Patel. received email from DEC Urda with copy of Commissioner's order to Miron Lumber. the order was drafted on July 15, 2008 and as per the order, respondent must submit soil/groundwater delineation report within 30 days after service of this order. DEC Jacob mentioned that current gasoline tank at the site is totally illegal if single wall tank installed in 1989. he mentioned that if PBS record is accurate then tank must be pulled out immediately. he asked for meeting with responsible party. spoke with DEC Urda. he mentioned that responsible party has 30 days to respond and if no response within 30 days, then legal will work on this case. he also mentioned that this is final order from Commissioner and doesn't need to send any further letter. 07/28/08-Hiralkumar Patel. received message from Bob from Protest. spoke with Bob. they tested 2000 gal diesel tank only and it passed. they also found vent and dispenser lines tight. found leak in remote fill line. will do soil investigation along fill line and also around tank. suggest Bob to go through Commissioner's order that responsible party might have by now. received fax from Bob with 2000 gal diesel tank isolation test record updates. 08/12/08-Hiralkumar Patel. spoke with Bob at Protest. they did soil delineation and will submit report by tomorrow. Bob spoke with owner regarding commissioner's order and owner mentioned to Bob that owner's attorney will work on it. Bob will ask owner to call the department regarding commissioner's order.

**CLOSED-LACKOF RECENT INFO (Continued)** **U001839163**

08/18/08-Hiralkumar Patel. spoke with Mr. Montalbano regarding commissioner's order. Mr. Montalbano mentioned that he didn't received any documents. got Mr. Montalbano's email address. spoke with DEC John. asked him if it is ok to send email to Mr. Montalbano with copy of commissioner's order. John asked to hold any action and he will talk to person in Albany. John will call back.
08/19/08-Hiralkumar Patel. received call from DEC Urda. he spoke with person in Albany and found that commissioner's order was served to site owner as well as their attroney and as they didn't responded within 30 days, they are in violation. Urda asked to send copy of Commissioner's order to Anthony via email and asked them to contact the department regarding payment of penalties and submission of investigation report. sent email to Anthony with copy of commissioner's order. asked him to contact me regarding investigation of spill incident and storage tank and to DEC Urda regarding violations. 08/22/08-Hiralkumar Patel. received call from DEC Urda. he asked to hand deliver commissioner's order to Anthony. visited site. hand delivered commissioner's order to Anthony. also asked him to contact DEC Jacob regarding tank registration information.
08/29/08-Hiralkumar Patel. received report from Protest. abstract: - did isolation test on 2000 gal diesel UST system: tank only, vent line and dispenser line passed - found removed fill line corroded at the connection to the tank and fill line failed test - tank was pumped and cleaned and the excavation was back filled in anticipation of legally abandoning the tank - performed soil delineation around 2000 gal diesel UST and 1000 gal previously abandoned UST, along length of the remote fill line every 5 ft - samples along fill line were collected from depth of 5 to 6 ft bg - samples around two tanks were collected from depth of 10 to 12 ft bg - tested 4000 gal diesel UST at 272 Johnson ave and system passed - no contamination found in any samples report missing following: - boring logs - sampling between tanks and remote fill for diesel tank - scaled site map with north arrow summary: - Bob from Protest mentioned on 06/16/08 that there was wet leak found in 2000 gal diesel UST. they also found oil/water separator while digging up the 1000 gal UST and found contamianted soil and liquid inside this oil/water separator. no information available regarding condition of oil/water separator bottom - according to subsurface investigation report from Phoenix, contamination was found in soil at boring B-4 in northwest corner of 1000 gal abandoned UST, at depth of 7-8 ft bg, but clean soil was found at 14-16 ft depth 09/05/08-Hiralkumar Patel. spoke with Bob at Protest regarding wet leak in 2000 gal tank, oil/water separator and sampling between tank and fill line location. Bob mentioned that they found wet leak when they tested entire system for 2000 gal diesel tank, but during isolation test, they found that tank had about 8 inches of sludge and fill line was running to depth 6 inches above tank bottom (means fill line end was inside sludge) and as fill line had holes in it, it resulted into wet leak. regarding sampling between tank and remote fill line location, Bob told that remote fill line runs inside concrete conduit and there is no room for sampling between this concrete conduit and tank location. regarding oil/water separator, after removing oily water, Bob found concrete box in good condition with no cracks. Bob mentioned that oil/water separator is still open and they have proposed to abandon it properly with concrete slurry. asked Bob to submit boring logs and scaled site map (with location of oil/water separator and distance between tanks and remote fill line). 09/09/08-Hiralkumar Patel. signed affidavit of

**CLOSED-LACKOF RECENT INFO (Continued)** **U001839163**

service (for delivery of commissioner's order), prepared by DEC Urda. 09/18/08-Hiralkumar Patel. left message for Bob to submit missing documents. 10/09/08-Hiralkumar Patel. received boring logs and site map (including oil/water seperator). boring log missing PID readings. spoke with Bob at Protest. asked him to submit boring log with PID values during borings. 10/14/08-Hiralkumar Patel. received borings logs from Bob. no high PID values found during borings. previous report from 2001 showed contamination in sample B-4 at 7-8 ft bg and that sample was taken between 1000 gal UST and oil/water seperator. during recent investigation, Protest did soil boring B-17 in same area to depth of 13 ft, but no contamination found. based on recent investigation report, no further action requires in terms of spill investigation or cleanup. 01/14/09-Hiralkumar Patel. discussed with DEC Urda. he asked to close case and he will follow up with property owner regarding violations. case closed."

Remarks: "test was aborted and near started"

All Materials:

| | |
|---|---|
| Site ID: | 195776 |
| Operable Unit ID: | 1087974 |
| Operable Unit: | 01 |
| Material ID: | 295292 |
| Material Code: | 0009 |
| Material Name: | gasoline |
| Case No.: | Not reported |
| Material FA: | Petroleum |
| Quantity: | .00 |
| Units: | G |
| Recovered: | .00 |
| Oxygenate: | Not reported |

| | |
|---|---|
| Spill Number/Closed Date: | 8904846 / 2008-05-06 |
| Facility ID: | 8904846 |
| Site ID: | 148418 |
| Spill Date: | 1989-08-14 |
| Spill Cause: | Tank Test Failure |
| Spill Source: | Commercial/Industrial |
| Spill Class: | A3 |
| Cleanup Ceased: | Not reported |
| SWIS: | 2401 |
| Investigator: | hrpatel |
| Referred To: | Not reported |
| Reported to Dept: | 1989-08-15 |
| CID: | Not reported |
| Water Affected: | Not reported |
| Spill Notifier: | Tank Tester |
| Last Inspection: | Not reported |
| Recommended Penalty: | False |
| Meets Standard: | False |
| UST Involvement: | True |
| Remediation Phase: | 0 |
| Date Entered In Computer: | 1989-08-25 |
| Spill Record Last Update: | 2008-05-06 |
| Spiller Name: | Not reported |
| Spiller Company: | MYRON LUMBER YARD |
| Spiller Address: | 268 JOHNSON AVENUE |
| Spiller County: | 001 |

**CLOSED-LACKOF RECENT INFO (Continued)** **U001839163**

| | |
|---|---|
| Spiller Contact: | Not reported |
| Spiller Phone: | Not reported |
| Spiller Extention: | Not reported |
| DEC Region: | 2 |
| DER Facility ID: | 126314 |
| DEC Memo: | "refer to Spill #: 9913444. will be investigated." |
| Remarks: | "2K TANK FAILED 10 LB AIR PRESSURE TEST- 1/2LB/1/2HR. CLOSED DUE TO LACK OF ANY RECENT INFO - DOES NOT MEET ANY CLEANUP REQUIREMENTS." |

All TTF:

| | |
|---|---|
| Facility ID: | 8904846 |
| Spill Number: | 8904846 |
| Spill Tank Test: | 1535856 |
| Site ID: | 148418 |
| Tank Number: | Not reported |
| Tank Size: | 0 |
| Material: | 0008 |
| EPA UST: | Not reported |
| UST: | Not reported |
| Cause: | Not reported |
| Source: | Not reported |
| Test Method: | 00 |
| Test Method 2: | Unknown |
| Leak Rate: | .00 |
| Gross Fail: | Not reported |
| Modified By: | Spills |
| Last Modified Date: | Not reported |

All Materials:

| | |
|---|---|
| Site ID: | 148418 |
| Operable Unit ID: | 930103 |
| Operable Unit: | 01 |
| Material ID: | 448877 |
| Material Code: | 0008 |
| Material Name: | diesel |
| Case No.: | Not reported |
| Material FA: | Petroleum |
| Quantity: | -1.00 |
| Units: | L |
| Recovered: | .00 |
| Oxygenate: | Not reported |

SPILLS:

| | |
|---|---|
| Spill Number/Closed Date: | 0103036 / 2005-03-28 |
| Facility ID: | 0103036 |
| Facility Type: | ER |
| DER Facility ID: | 126314 |
| Site ID: | 195775 |
| DEC Region: | 2 |
| Spill Cause: | Unknown |
| Spill Class: | B3 |
| SWIS: | 2401 |
| Spill Date: | 2001-05-24 |
| Investigator: | JMROMMEL |
| Referred To: | Not reported |
| Reported to Dept: | 2001-06-19 |

**CLOSED-LACKOF RECENT INFO (Continued)** **U001839163**

| | |
|---|---|
| CID: | 281 |
| Water Affected: | Not reported |
| Spill Source: | Commercial/Industrial |
| Spill Notifier: | Other |
| Cleanup Ceased: | Not reported |
| Cleanup Meets Std: | False |
| Last Inspection: | Not reported |
| Recommended Penalty: | False |
| UST Trust: | False |
| Remediation Phase: | 0 |
| Date Entered In Computer: | 2001-06-19 |
| Spill Record Last Update: | 2005-03-28 |
| Spiller Name: | PETER REIMANN |
| Spiller Company: | MIRON LUMBER |
| Spiller Address: | 268 JOHNSON AVE |
| Spiller Company: | 001 |
| Contact Name: | PAUL SHERWOOD |
| DEC Memo: | "Prior to Sept, 2004 data translation this spill Lead_DEC Field was ROMMEL See also 8904846. 3/28/05 - spill closed, refer to 9913444 for tracking. KST" |
| Remarks: | "SOIL SAMPLING AT ABOVE LOCATION REVEALS CONTAMINATION. PROBLEM APPEARS TO BE MINIMAL CALLER WILL FOLLOW UP WITH THE DEC REGIONAL OFFICE WITH FURTHER INFORMATION." |

All Materials:

| | |
|---|---|
| Site ID: | 195775 |
| Operable Unit ID: | 841724 |
| Operable Unit: | 01 |
| Material ID: | 535134 |
| Material Code: | 0009 |
| Material Name: | gasoline |
| Case No.: | Not reported |
| Material FA: | Petroleum |
| Quantity: | .00 |
| Units: | G |
| Recovered: | .00 |
| Oxygenate: | Not reported |

---

**R163** **CON EDISON SERVICE BOX: 13908** **RCRA NonGen / NLR** **1017773037**
**NNE** **338 JOHNSON AVE** **FINDS** **NYP004508156**
**1/8-1/4** **BROOKLYN, NY 11206**
**0.152 mi.**
**804 ft.** **Site 10 of 12 in cluster R**

**Relative:**
**Lower**

**Actual:**
**17 ft.**

RCRA NonGen / NLR:

| | |
|---|---|
| Date form received by agency: | 05/22/2014 |
| Facility name: | CON EDISON SERVICE BOX: 13908 |
| Facility address: | 338 JOHNSON AVE<br>BROOKLYN, NY 11206 |
| EPA ID: | NYP004508156 |
| Mailing address: | IRVING PL, 15TH FL NE<br>NEW YORK, NY 10003 |
| Contact: | THOMAS TEELING |
| Contact address: | Not reported<br>Not reported |
| Contact country: | Not reported |
| Contact telephone: | 212-460-3770 |

**CON EDISON SERVICE BOX: 13908 (Continued)** **1017773037**

Contact email: Not reported
EPA Region: 02
Classification: Non-Generator
Description: Handler: Non-Generators do not presently generate hazardous waste

Handler Activities Summary:
U.S. importer of hazardous waste: No
Mixed waste (haz. and radioactive): No
Recycler of hazardous waste: No
Transporter of hazardous waste: No
Treater, storer or disposer of HW: No
Underground injection activity: No
On-site burner exemption: No
Furnace exemption: No
Used oil fuel burner: No
Used oil processor: No
User oil refiner: No
Used oil fuel marketer to burner: No
Used oil Specification marketer: No
Used oil transfer facility: No
Used oil transporter: No

Historical Generators:
Date form received by agency: 04/22/2014
Site name: CON EDISON
Classification: Small Quantity Generator

Date form received by agency: 04/22/2014
Site name: CON EDISON
Classification: Not a generator, verified

Violation Status: No violations found

FINDS:

Registry ID: 110063806742

Environmental Interest/Information System
RCRAInfo is a national information system that supports the Resource Conservation and Recovery Act (RCRA) program through the tracking of events and activities related to facilities that generate, transport, and treat, store, or dispose of hazardous waste. RCRAInfo allows RCRA program staff to track the notification, permit, compliance, and corrective action activities required under RCRA.

Click this hyperlink while viewing on your computer to access additional FINDS: detail in the EDR Site Report.

**R164 NNE 1/8-1/4 0.152 mi. 804 ft.** | **CON EDISON**
**338 JOHNSON AVE**
**BROOKLYN, NY 11206** | **NY MANIFEST** | **S117058680**
**N/A**

**Site 11 of 12 in cluster R**

**Relative: Lower**

**Actual: 17 ft.**

NY MANIFEST:

| | |
|---|---|
| Country: | USA |
| EPA ID: | NYP004508156 |
| Facility Status: | Not reported |
| Location Address 1: | 338 JOHNSON AVE |
| Code: | BP |
| Location Address 2: | SB13908 |
| Total Tanks: | Not reported |
| Location City: | BROOKLYN |
| Location State: | NY |
| Location Zip: | 11206 |
| Location Zip 4: | Not reported |

NY MANIFEST:

| | |
|---|---|
| EPAID: | NYP004508156 |
| Mailing Name: | CON EDISON |
| Mailing Contact: | CON EDISON |
| Mailing Address 1: | 4 IRIVING PL |
| Mailing Address 2: | 15TH FL |
| Mailing City: | NEW YORK |
| Mailing State: | NY |
| Mailing Zip: | 10003 |
| Mailing Zip 4: | Not reported |
| Mailing Country: | USA |
| Mailing Phone: | Not reported |

NY MANIFEST:

| | |
|---|---|
| Document ID: | Not reported |
| Manifest Status: | Not reported |
| seq: | Not reported |
| Year: | 2014 |
| Trans1 State ID: | NJD003812047 |
| Trans2 State ID: | Not reported |
| Generator Ship Date: | 04/22/2014 |
| Trans1 Recv Date: | 04/22/2014 |
| Trans2 Recv Date: | Not reported |
| TSD Site Recv Date: | 04/22/2014 |
| Part A Recv Date: | Not reported |
| Part B Recv Date: | Not reported |
| Generator EPA ID: | NYP004508156 |
| Trans1 EPA ID: | Not reported |
| Trans2 EPA ID: | Not reported |
| TSDF ID 1: | NJD991291105 |
| TSDF ID 2: | Not reported |
| Manifest Tracking Number: | 002417959GBF |
| Import Indicator: | N |
| Export Indicator: | N |
| Discr Quantity Indicator: | N |
| Discr Type Indicator: | N |
| Discr Residue Indicator: | N |
| Discr Partial Reject Indicator: | N |
| Discr Full Reject Indicator: | N |
| Manifest Ref Number: | Not reported |

**CON EDISON (Continued)** **S117058680**

| | |
|---|---|
| Alt Facility RCRA ID: | Not reported |
| Alt Facility Sign Date: | Not reported |
| MGMT Method Type Code: | H110 |
| Waste Code: | Not reported |
| Waste Code: | Not reported |
| Waste Code: | Not reported |
| Waste Code: | Not reported |
| Waste Code: | Not reported |
| Waste Code: | Not reported |
| Quantity: | 80 |
| Units: | G - Gallons (liquids only)* (8.3 pounds) |
| Number of Containers: | 1 |
| Container Type: | TT - Cargo tank, tank trucks |
| Handling Method: | T Chemical, physical, or biological treatment. |
| Specific Gravity: | 1 |
| Waste Code: | D008 |
| Waste Code 1_2: | Not reported |
| Waste Code 1_3: | Not reported |
| Waste Code 1_4: | Not reported |
| Waste Code 1_5: | Not reported |
| Waste Code 1_6: | Not reported |

Click this hyperlink while viewing on your computer to access
-1 additional NY MANIFEST: record(s) in the EDR Site Report.

---

**T165** **CON ED** **NY MANIFEST** **S118464132**
**WNW** **218 BOERUM ST** **N/A**
**1/8-1/4** **BROOKLYN, NY 11206**
**0.154 mi.**
**815 ft.** **Site 1 of 6 in cluster T**

**Relative:**
**Higher**

**Actual:**
**19 ft.**

NY MANIFEST:

| | |
|---|---|
| Country: | USA |
| EPA ID: | NYP004862572 |
| Facility Status: | Not reported |
| Location Address 1: | 218 BOERUM ST |
| Code: | BP |
| Location Address 2: | SB 13317 |
| Total Tanks: | Not reported |
| Location City: | BROOKLYN |
| Location State: | NY |
| Location Zip: | 11206 |
| Location Zip 4: | Not reported |

NY MANIFEST:

| | |
|---|---|
| EPAID: | NYP004862572 |
| Mailing Name: | CON ED |
| Mailing Contact: | TOM TEELING |
| Mailing Address 1: | 4 IRVING PLACE - 15TH FLOOR |
| Mailing Address 2: | Not reported |
| Mailing City: | NEW YORK |
| Mailing State: | NY |
| Mailing Zip: | 10003 |
| Mailing Zip 4: | Not reported |
| Mailing Country: | USA |
| Mailing Phone: | 2124603770 |

**CON ED (Continued)** **S118464132**

NY MANIFEST:

| | |
|---|---|
| Document ID: | Not reported |
| Manifest Status: | Not reported |
| seq: | Not reported |
| Year: | 2015 |
| Trans1 State ID: | NJD003812047 |
| Trans2 State ID: | Not reported |
| Generator Ship Date: | 10/29/2015 |
| Trans1 Recv Date: | 10/29/2015 |
| Trans2 Recv Date: | Not reported |
| TSD Site Recv Date: | 10/30/2015 |
| Part A Recv Date: | Not reported |
| Part B Recv Date: | Not reported |
| Generator EPA ID: | NYP004862572 |
| Trans1 EPA ID: | Not reported |
| Trans2 EPA ID: | Not reported |
| TSDF ID 1: | NJD991291105 |
| TSDF ID 2: | Not reported |
| Manifest Tracking Number: | 002622497GBF |
| Import Indicator: | N |
| Export Indicator: | N |
| Discr Quantity Indicator: | N |
| Discr Type Indicator: | N |
| Discr Residue Indicator: | N |
| Discr Partial Reject Indicator: | N |
| Discr Full Reject Indicator: | N |
| Manifest Ref Number: | Not reported |
| Alt Facility RCRA ID: | Not reported |
| Alt Facility Sign Date: | Not reported |
| MGMT Method Type Code: | H110 |
| Waste Code: | Not reported |
| Waste Code: | Not reported |
| Waste Code: | Not reported |
| Waste Code: | Not reported |
| Waste Code: | Not reported |
| Waste Code: | Not reported |
| Quantity: | 100 |
| Units: | G - Gallons (liquids only)* (8.3 pounds) |
| Number of Containers: | 1 |
| Container Type: | TT - Cargo tank, tank trucks |
| Handling Method: | T Chemical, physical, or biological treatment. |
| Specific Gravity: | 1 |
| Waste Code: | D008 |
| Waste Code 1_2: | Not reported |
| Waste Code 1_3: | Not reported |
| Waste Code 1_4: | Not reported |
| Waste Code 1_5: | Not reported |
| Waste Code 1_6: | Not reported |

Click this hyperlink while viewing on your computer to access
-1 additional NY MANIFEST: record(s) in the EDR Site Report.

**N166 ESE 1/8-1/4 0.154 mi. 815 ft.** | **CON EDISON**
**ROCK ST & BOGART ST**
**BROOKLYN, NY 11215** | **NY MANIFEST** | **S118089422**
**N/A**

**Site 5 of 7 in cluster N**

**Relative: Higher**

**Actual: 25 ft.**

NY MANIFEST:

| | |
|---|---|
| Country: | USA |
| EPA ID: | NYP004770269 |
| Facility Status: | Not reported |
| Location Address 1: | ROCK ST & BOGART ST |
| Code: | BP |
| Location Address 2: | Not reported |
| Total Tanks: | Not reported |
| Location City: | BROOKLYN |
| Location State: | NY |
| Location Zip: | 11215 |
| Location Zip 4: | Not reported |

NY MANIFEST:

| | |
|---|---|
| EPAID: | NYP004770269 |
| Mailing Name: | CON EDISON |
| Mailing Contact: | DENNIS HUACON |
| Mailing Address 1: | 4 IRVING PL 15TH FL |
| Mailing Address 2: | Not reported |
| Mailing City: | NEW YORK |
| Mailing State: | NY |
| Mailing Zip: | 10003 |
| Mailing Zip 4: | Not reported |
| Mailing Country: | USA |
| Mailing Phone: | 2124603770 |

NY MANIFEST:

| | |
|---|---|
| Document ID: | Not reported |
| Manifest Status: | Not reported |
| seq: | Not reported |
| Year: | 2015 |
| Trans1 State ID: | NJ0000027193 |
| Trans2 State ID: | Not reported |
| Generator Ship Date: | 04/17/2015 |
| Trans1 Recv Date: | 04/17/2015 |
| Trans2 Recv Date: | Not reported |
| TSD Site Recv Date: | 04/17/2015 |
| Part A Recv Date: | Not reported |
| Part B Recv Date: | Not reported |
| Generator EPA ID: | NYP004770269 |
| Trans1 EPA ID: | Not reported |
| Trans2 EPA ID: | Not reported |
| TSDF ID 1: | NJD002200046 |
| TSDF ID 2: | Not reported |
| Manifest Tracking Number: | 014085067JJK |
| Import Indicator: | N |
| Export Indicator: | N |
| Discr Quantity Indicator: | N |
| Discr Type Indicator: | N |
| Discr Residue Indicator: | N |
| Discr Partial Reject Indicator: | N |
| Discr Full Reject Indicator: | N |
| Manifest Ref Number: | Not reported |

**CON EDISON (Continued)** **S118089422**

| | |
|---|---|
| Alt Facility RCRA ID: | Not reported |
| Alt Facility Sign Date: | Not reported |
| MGMT Method Type Code: | H110 |
| Waste Code: | Not reported |
| Waste Code: | Not reported |
| Waste Code: | Not reported |
| Waste Code: | Not reported |
| Waste Code: | Not reported |
| Waste Code: | Not reported |
| Quantity: | 3000 |
| Units: | P - Pounds |
| Number of Containers: | 1 |
| Container Type: | TT - Cargo tank, tank trucks |
| Handling Method: | T Chemical, physical, or biological treatment. |
| Specific Gravity: | 1 |
| Waste Code: | D008 |
| Waste Code 1_2: | Not reported |
| Waste Code 1_3: | Not reported |
| Waste Code 1_4: | Not reported |
| Waste Code 1_5: | Not reported |
| Waste Code 1_6: | Not reported |

Click this hyperlink while viewing on your computer to access
-1 additional NY MANIFEST: record(s) in the EDR Site Report.

---

**N167** **CON EDISON** **RCRA NonGen / NLR** **1019324856**
**ESE** **ROCK ST & BOGART ST** **NYP004770269**
**1/8-1/4** **BROOKLYN, NY 11215**
**0.154 mi.**
**815 ft.** **Site 6 of 7 in cluster N**

**Relative:**
**Higher**

**Actual:**
**25 ft.**

RCRA NonGen / NLR:

| | |
|---|---|
| Date form received by agency: | 02/05/2016 |
| Facility name: | CON EDISON |
| Site name: | CON EDISON - MANHOLE 70551 |
| Facility address: | ROCK ST & BOGART ST<br>BROOKLYN, NY 11215 |
| EPA ID: | NYP004770269 |
| Mailing address: | IRVING PLACE, 15TH FL NE<br>NEW YORK, NY 10003 |
| Contact: | THERESA BURKARD |
| Contact address: | IRVING PLACE, 15TH FL NE<br>NEW YORK, NY 10003 |
| Contact country: | US |
| Contact telephone: | 212-460-2262 |
| Contact email: | BURKARDT@CONED.COM |
| EPA Region: | 02 |
| Classification: | Non-Generator |
| Description: | Handler: Non-Generators do not presently generate hazardous waste |

Owner/Operator Summary:

| | |
|---|---|
| Owner/operator name: | CONSOLIDATED EDISON COMPANY OF NY, INC. |
| Owner/operator address: | IRVING PLACE<br>NEW YORK, NY 10003 |
| Owner/operator country: | US |
| Owner/operator telephone: | Not reported |

**CON EDISON (Continued)** **1019324856**

Owner/operator email: Not reported
Owner/operator fax: Not reported
Owner/operator extension: Not reported
Legal status: Private
Owner/Operator Type: Operator
Owner/Op start date: 04/17/2015
Owner/Op end date: Not reported

Owner/operator name: CONSOLIDATED EDISON COMPANY OF NY, INC.
Owner/operator address: IRVING PLACE
NEW YORK, NY 10003
Owner/operator country: US
Owner/operator telephone: Not reported
Owner/operator email: Not reported
Owner/operator fax: Not reported
Owner/operator extension: Not reported
Legal status: Private
Owner/Operator Type: Owner
Owner/Op start date: 04/17/2015
Owner/Op end date: Not reported

Handler Activities Summary:
U.S. importer of hazardous waste: No
Mixed waste (haz. and radioactive): No
Recycler of hazardous waste: No
Transporter of hazardous waste: No
Treater, storer or disposer of HW: No
Underground injection activity: No
On-site burner exemption: No
Furnace exemption: No
Used oil fuel burner: No
Used oil processor: No
User oil refiner: No
Used oil fuel marketer to burner: No
Used oil Specification marketer: No
Used oil transfer facility: No
Used oil transporter: No

. Waste code: D008
. Waste name: LEAD

Historical Generators:
Date form received by agency: 04/17/2015
Site name: CON EDISON
Classification: Not a generator, verified

Date form received by agency: 04/17/2015
Site name: CON EDISON
Classification: Large Quantity Generator

Biennial Reports:

Last Biennial Reporting Year: 2017

Annual Waste Handled:
Waste code: D008
Waste name: LEAD

**CON EDISON (Continued)** **1019324856**

Amount (Lbs): 3000

Violation Status: No violations found

---

**N168 ESE 1/8-1/4 0.154 mi. 815 ft.** **CON EDISON ROCK ST & BOGART ST BROOKLYN, NY 11215** **NJ MANIFEST** **S120670685 N/A**

**Site 7 of 7 in cluster N**

**Relative: Higher**

**Actual: 25 ft.**

NJ MANIFEST:

| | |
|---|---|
| EPA Id: | NYP004770269 |
| Mail Address: | IRVING PL 15TH FL NE |
| Mail City/State/Zip: | NEW YORK, NY 10003 |
| Facility Phone: | Not reported |
| Emergency Phone: | Not reported |
| Contact: | THOMAS TEELING |
| Comments: | Not reported |
| SIC Code: | Not reported |
| County: | NY047 |
| Municipal: | Not reported |
| Previous EPA Id: | Not reported |
| Gen Flag: | Not reported |
| Trans Flag: | Not reported |
| TSDF Flag: | Not reported |
| Name Change: | Not reported |
| Date Change: | Not reported |

Manifest:

| | |
|---|---|
| Manifest Number: | 014085067JJK |
| EPA ID: | NYP004770269 |
| Date Shipped: | 4/17/2015 |
| TSDF EPA ID: | NJD002200046 |
| Transporter EPA ID: | NJ0000027193 |
| Transporter 2 EPA ID: | Not reported |
| Transporter 3 EPA ID: | Not reported |
| Transporter 4 EPA ID: | Not reported |
| Transporter 5 EPA ID: | Not reported |
| Transporter 6 EPA ID: | Not reported |
| Transporter 7 EPA ID: | Not reported |
| Transporter 8 EPA ID: | Not reported |
| Transporter 9 EPA ID: | Not reported |
| Transporter 10 EPA ID: | Not reported |
| Date Trans1 Transported Waste: | Not reported |
| Date Trans2 Transported Waste: | Not reported |
| Date Trans3 Transported Waste: | Not reported |
| Date Trans4 Transported Waste: | Not reported |
| Date Trans5 Transported Waste: | Not reported |
| Date Trans6 Transported Waste: | Not reported |
| Date Trans7 Transported Waste: | Not reported |
| Date Trans8 Transported Waste: | Not reported |
| Date Trans9 Transported Waste: | Not reported |
| Date Trans10 Transported Waste: | Not reported |
| Date TSDF Received Waste: | Not reported |
| TSDF EPA Facility Name: | Not reported |
| QTY Units: | Not reported |
| Transporter SEQ ID: | Not reported |
| Transporter-1 Date: | Not reported |

**CON EDISON (Continued)** **S120670685**

| | |
|---|---|
| Waste SEQ ID: | Not reported |
| Waste Type Code 2: | Not reported |
| Waste Type Code 3: | Not reported |
| Waste Type Code 4: | Not reported |
| Waste Type Code 5: | Not reported |
| Waste Type Code 6: | Not reported |
| Date Accepted: | Not reported |
| Manifest Discrepancy Type: | Not reported |
| Data Entry Number: | Not reported |
| Was Load Rejected: | NEW YORK, NY 10003 |
| Reason Load Was Rejected: | Not reported |

---

**U169** **CON EDISON SERVICE BOX: 44653** **RCRA NonGen / NLR** **1017772528**
**West** **BUSHWICK AVE & SEIGEL ST** **FINDS** **NYP004494878**
**1/8-1/4** **BROOKLYN, NY 11206**
**0.155 mi.**
**820 ft.** **Site 1 of 7 in cluster U**

**Relative:**
**Higher**

**Actual:**
**18 ft.**

RCRA NonGen / NLR:

| | |
|---|---|
| Date form received by agency: | 05/09/2014 |
| Facility name: | CON EDISON SERVICE BOX: 44653 |
| Facility address: | BUSHWICK AVE & SEIGEL ST<br>SE COR<br>BROOKLYN, NY 11206 |
| EPA ID: | NYP004494878 |
| Mailing address: | IRVING PL, 15TH FL NE<br>NEW YORK, NY 10003 |
| Contact: | THOMAS TEELING |
| Contact address: | Not reported<br>Not reported |
| Contact country: | Not reported |
| Contact telephone: | 212-460-3770 |
| Contact email: | Not reported |
| EPA Region: | 02 |
| Classification: | Non-Generator |
| Description: | Handler: Non-Generators do not presently generate hazardous waste |

Handler Activities Summary:

| | |
|---|---|
| U.S. importer of hazardous waste: | No |
| Mixed waste (haz. and radioactive): | No |
| Recycler of hazardous waste: | No |
| Transporter of hazardous waste: | No |
| Treater, storer or disposer of HW: | No |
| Underground injection activity: | No |
| On-site burner exemption: | No |
| Furnace exemption: | No |
| Used oil fuel burner: | No |
| Used oil processor: | No |
| User oil refiner: | No |
| Used oil fuel marketer to burner: | No |
| Used oil Specification marketer: | No |
| Used oil transfer facility: | No |
| Used oil transporter: | No |

**CON EDISON SERVICE BOX: 44653 (Continued)** **1017772528**

Historical Generators:

Date form received by agency: 04/09/2014
Site name: CON EDISON
Classification: Small Quantity Generator

Date form received by agency: 04/09/2014
Site name: CON EDISON
Classification: Not a generator, verified

Violation Status: No violations found

FINDS:

Registry ID: 110063781046

Environmental Interest/Information System
RCRAInfo is a national information system that supports the Resource Conservation and Recovery Act (RCRA) program through the tracking of events and activities related to facilities that generate, transport, and treat, store, or dispose of hazardous waste. RCRAInfo allows RCRA program staff to track the notification, permit, compliance, and corrective action activities required under RCRA.

Click this hyperlink while viewing on your computer to access additional FINDS: detail in the EDR Site Report.

---

**V170** **RAM AUTO WRECKERS** **NY SWF/LF** **S108146078**
**SE** **230 COOK STREET** **N/A**
**1/8-1/4** **BROOKLYN, NY 11206**
**0.159 mi.**
**840 ft.** **Site 1 of 4 in cluster V**

**Relative:**
**Higher**

**Actual:**
**26 ft.**

SWF/LF:

| | |
|---|---|
| Flag: | INACTIVE |
| Region Code: | 2 |
| Phone Number: | Not reported |
| Owner Name: | Not reported |
| Owner Type: | Not reported |
| Owner Address: | Not reported |
| Owner Addr2: | Not reported |
| Owner City,St,Zip: | Not reported |
| Owner Email: | Not reported |
| Owner Phone: | Not reported |
| Contact Name: | Not reported |
| Contact Address: | Not reported |
| Contact Addr2: | Not reported |
| Contact City,St,Zip: | Not reported |
| Contact Email: | Not reported |
| Contact Phone: | Not reported |
| Activity Desc: | z Retired - Vehicle Dismantling Facility |
| Activity Number: | Not reported |
| Active: | No |
| East Coordinate: | 590124 |
| North Coordinate: | 4506353 |
| Accuracy Code: | Not reported |
| Regulatory Status: | Not reported |
| Waste Type: | Not reported |

**RAM AUTO WRECKERS (Continued)** **S108146078**

Authorization #: Not reported
Authorization Date: Not reported
Expiration Date: Not reported
Operator Name: Not reported
Operator Type: Not reported
Laste Date: Not reported

---

**W171** **CON EDISON** **NY MANIFEST** **S112817551**
**NW** **250 JOHNSON AVE** **N/A**
**1/8-1/4** **BROOKLYN, NY 11206**
**0.162 mi.**
**855 ft.** **Site 1 of 10 in cluster W**

**Relative:**
**Higher**

**Actual:**
**23 ft.**

NY MANIFEST:

| | |
|---|---|
| Country: | USA |
| EPA ID: | NYP004586574 |
| Facility Status: | Not reported |
| Location Address 1: | 250 JOHNSON AVE |
| Code: | BP |
| Location Address 2: | MH 1037 |
| Total Tanks: | Not reported |
| Location City: | BROOKLYN |
| Location State: | NY |
| Location Zip: | 11206 |
| Location Zip 4: | Not reported |

NY MANIFEST:

| | |
|---|---|
| EPAID: | NYP004586574 |
| Mailing Name: | CON EDISON |
| Mailing Contact: | TOM TEELING |
| Mailing Address 1: | 4 IRVING PLACE 15TH FLOOR |
| Mailing Address 2: | Not reported |
| Mailing City: | NEW YORK |
| Mailing State: | NY |
| Mailing Zip: | 10003 |
| Mailing Zip 4: | Not reported |
| Mailing Country: | USA |
| Mailing Phone: | Not reported |

NY MANIFEST:

| | |
|---|---|
| Document ID: | Not reported |
| Manifest Status: | Not reported |
| seq: | Not reported |
| Year: | 2014 |
| Trans1 State ID: | NJ0000027193 |
| Trans2 State ID: | Not reported |
| Generator Ship Date: | 07/05/2014 |
| Trans1 Recv Date: | 07/05/2014 |
| Trans2 Recv Date: | Not reported |
| TSD Site Recv Date: | 07/07/2014 |
| Part A Recv Date: | Not reported |
| Part B Recv Date: | Not reported |
| Generator EPA ID: | NYP004586574 |
| Trans1 EPA ID: | Not reported |
| Trans2 EPA ID: | Not reported |
| TSDF ID 1: | NJD002200046 |
| TSDF ID 2: | Not reported |
| Manifest Tracking Number: | 012774229JJK |

**CON EDISON (Continued)** **S112817551**

| | |
|---|---|
| Import Indicator: | N |
| Export Indicator: | N |
| Discr Quantity Indicator: | N |
| Discr Type Indicator: | N |
| Discr Residue Indicator: | N |
| Discr Partial Reject Indicator: | N |
| Discr Full Reject Indicator: | N |
| Manifest Ref Number: | Not reported |
| Alt Facility RCRA ID: | Not reported |
| Alt Facility Sign Date: | Not reported |
| MGMT Method Type Code: | H110 |
| Waste Code: | Not reported |
| Waste Code: | Not reported |
| Waste Code: | Not reported |
| Waste Code: | Not reported |
| Waste Code: | Not reported |
| Waste Code: | Not reported |
| Quantity: | 200 |
| Units: | G - Gallons (liquids only)* (8.3 pounds) |
| Number of Containers: | 1 |
| Container Type: | TT - Cargo tank, tank trucks |
| Handling Method: | T Chemical, physical, or biological treatment. |
| Specific Gravity: | 1 |
| Waste Code: | D008 |
| Waste Code 1_2: | Not reported |
| Waste Code 1_3: | Not reported |
| Waste Code 1_4: | Not reported |
| Waste Code 1_5: | Not reported |
| Waste Code 1_6: | Not reported |

Click this hyperlink while viewing on your computer to access
-1 additional NY MANIFEST: record(s) in the EDR Site Report.

---

**W172** **DEGMOR INC** **RCRA NonGen / NLR** **1015754357**
**NW** **250 JOHNSON AVE** **NY MANIFEST** **NYP000969162**
**1/8-1/4** **BROOKLYN, NY 11206**
**0.162 mi.**
**855 ft.** **Site 2 of 10 in cluster W**

**Relative:**
**Higher**

**Actual:**
**23 ft.**

RCRA NonGen / NLR:

| | |
|---|---|
| Date form received by agency: | 03/19/2013 |
| Facility name: | DEGMOR INC |
| Facility address: | 250 JOHNSON AVE<br>BROOKLYN, NY 11206 |
| EPA ID: | NYP000969162 |
| Mailing address: | JOHNSON AVE<br>BROOKLYN, NY 11206 |
| Contact: | BILL BERNSTEIN |
| Contact address: | JOHNSON AVE<br>BROOKLYN, NY 11206 |
| Contact country: | US |
| Contact telephone: | 212-431-0696 |
| Contact email: | Not reported |
| EPA Region: | 02 |
| Land type: | Facility is not located on Indian land. Additional information is not known. |
| Classification: | Non-Generator |
| Description: | Handler: Non-Generators do not presently generate hazardous waste |

**DEGMOR INC (Continued)** **1015754357**

Handler Activities Summary:

| | |
|---|---|
| U.S. importer of hazardous waste: | No |
| Mixed waste (haz. and radioactive): | No |
| Recycler of hazardous waste: | No |
| Transporter of hazardous waste: | No |
| Treater, storer or disposer of HW: | No |
| Underground injection activity: | No |
| On-site burner exemption: | No |
| Furnace exemption: | No |
| Used oil fuel burner: | No |
| Used oil processor: | No |
| User oil refiner: | No |
| Used oil fuel marketer to burner: | No |
| Used oil Specification marketer: | No |
| Used oil transfer facility: | No |
| Used oil transporter: | No |

Historical Generators:

| | |
|---|---|
| Date form received by agency: | 12/28/2012 |
| Site name: | DEGMOR INC |
| Classification: | Conditionally Exempt Small Quantity Generator |
| Violation Status: | No violations found |

Evaluation Action Summary:

| | |
|---|---|
| Evaluation date: | 03/25/2014 |
| Evaluation: | COMPLIANCE EVALUATION INSPECTION ON-SITE |
| Area of violation: | Not reported |
| Date achieved compliance: | Not reported |
| Evaluation lead agency: | State |

NY MANIFEST:

| | |
|---|---|
| Country: | USA |
| EPA ID: | NYP000969162 |
| Facility Status: | Not reported |
| Location Address 1: | 250 JOHNSON AVE |
| Code: | BP |
| Location Address 2: | Not reported |
| Total Tanks: | Not reported |
| Location City: | BROOKLYN |
| Location State: | NY |
| Location Zip: | 11206 |
| Location Zip 4: | Not reported |

NY MANIFEST:

| | |
|---|---|
| EPAID: | NYP000969162 |
| Mailing Name: | DEGMOR INC |
| Mailing Contact: | DEGMER WAREHOUSE |
| Mailing Address 1: | 250 JOHNSON AVE |
| Mailing Address 2: | Not reported |
| Mailing City: | BROOKLYN |
| Mailing State: | NY |
| Mailing Zip: | 11206 |
| Mailing Zip 4: | Not reported |
| Mailing Country: | USA |
| Mailing Phone: | 9174466014 |

**DEGMOR INC (Continued)** **1015754357**

NY MANIFEST:

| | |
|---|---|
| Document ID: | Not reported |
| Manifest Status: | Not reported |
| seq: | Not reported |
| Year: | 2012 |
| Trans1 State ID: | MAC300016672 |
| Trans2 State ID: | Not reported |
| Generator Ship Date: | 12/31/2012 |
| Trans1 Recv Date: | 12/31/2012 |
| Trans2 Recv Date: | Not reported |
| TSD Site Recv Date: | 01/04/2013 |
| Part A Recv Date: | Not reported |
| Part B Recv Date: | Not reported |
| Generator EPA ID: | NYP000969162 |
| Trans1 EPA ID: | Not reported |
| Trans2 EPA ID: | Not reported |
| TSDF ID 1: | NYD077444263 |
| TSDF ID 2: | Not reported |
| Manifest Tracking Number: | 004555349FLE |
| Import Indicator: | N |
| Export Indicator: | N |
| Discr Quantity Indicator: | N |
| Discr Type Indicator: | N |
| Discr Residue Indicator: | N |
| Discr Partial Reject Indicator: | N |
| Discr Full Reject Indicator: | N |
| Manifest Ref Number: | Not reported |
| Alt Facility RCRA ID: | Not reported |
| Alt Facility Sign Date: | Not reported |
| MGMT Method Type Code: | H141 |
| Waste Code: | Not reported |
| Waste Code: | Not reported |
| Waste Code: | Not reported |
| Waste Code: | Not reported |
| Waste Code: | Not reported |
| Waste Code: | Not reported |
| Quantity: | 3.0 |
| Units: | P - Pounds |
| Number of Containers: | 1.0 |
| Container Type: | DM - Metal drums, barrels |
| Handling Method: | B Incineration, heat recovery, burning. |
| Specific Gravity: | 1.0 |
| Waste Code: | D001 |
| Waste Code 1_2: | F003 |
| Waste Code 1_3: | Not reported |
| Waste Code 1_4: | Not reported |
| Waste Code 1_5: | Not reported |
| Waste Code 1_6: | Not reported |

Click this hyperlink while viewing on your computer to access
-1 additional NY MANIFEST: record(s) in the EDR Site Report.

**R173 NNE 1/8-1/4 0.163 mi. 863 ft.** | **ALVIN J. BART & SONS, INC**
**333 JOHNSON AVENUE**
**BROOKLYN, NY 11206** | **NY UST** | **U003712146**
**N/A**

**Site 12 of 12 in cluster R**

**Relative: Higher**

**Actual: 18 ft.**

UST:

| | |
|---|---|
| Id/Status: | 2-604337 / Active |
| Program Type: | PBS |
| Region: | STATE |
| DEC Region: | 2 |
| Expiration Date: | 04/30/2020 |
| UTM X: | 589941.49813 |
| UTM Y: | 4506827.11595 |
| Site Type: | Manufacturing (Other than Chemical)/Processing |

Affiliation Records:

| | |
|---|---|
| Site Id: | 26212 |
| Affiliation Type: | Mail Contact |
| Company Name: | NORMANDY REAL ESTATE PARTNERS |
| Contact Type: | Not reported |
| Contact Name: | CHRIS MASOTTO |
| Address1: | 1370 AVENUE OF THE AMERICAS |
| Address2: | Not reported |
| City: | NEW YORK |
| State: | NY |
| Zip Code: | 10019 |
| Country Code: | 001 |
| Phone: | (212) 489-0622 |
| EMail: | CMASOTTO@NORMANDYREALTY.COM |
| Fax Number: | Not reported |
| Modified By: | MRBARROW |
| Date Last Modified: | 2017-08-04 |

| | |
|---|---|
| Site Id: | 26212 |
| Affiliation Type: | Facility Operator |
| Company Name: | ALVIN J. BART & SONS, INC |
| Contact Type: | Not reported |
| Contact Name: | CHRIS MASOTTO |
| Address1: | Not reported |
| Address2: | Not reported |
| City: | Not reported |
| State: | NN |
| Zip Code: | Not reported |
| Country Code: | 001 |
| Phone: | Not reported |
| EMail: | Not reported |
| Fax Number: | Not reported |
| Modified By: | MRBARROW |
| Date Last Modified: | 2017-08-04 |

| | |
|---|---|
| Site Id: | 26212 |
| Affiliation Type: | Emergency Contact |
| Company Name: | 333 JOHNSON PROPERTY HOLDINGS, LLC |
| Contact Type: | Not reported |
| Contact Name: | Not reported |
| Address1: | Not reported |
| Address2: | Not reported |
| City: | Not reported |
| State: | NN |

**ALVIN J. BART & SONS, INC (Continued)** **U003712146**

| | |
|---|---|
| Zip Code: | Not reported |
| Country Code: | 999 |
| Phone: | Not reported |
| EMail: | Not reported |
| Fax Number: | Not reported |
| Modified By: | MRBARROW |
| Date Last Modified: | 2017-08-04 |

| | |
|---|---|
| Site Id: | 26212 |
| Affiliation Type: | Facility Owner |
| Company Name: | 333 JOHNSON PROPERTY HOLDINGS, LLC |
| Contact Type: | AUTHORIZED SIGNATORY |
| Contact Name: | MICHAEL LOUGHLIN |
| Address1: | C/O NORMANDY REAL ESTATE PARTNERS. 53 MAPLE AVE. |
| Address2: | Not reported |
| City: | MORRISTOWN |
| State: | NJ |
| Zip Code: | 07960 |
| Country Code: | 001 |
| Phone: | Not reported |
| EMail: | Not reported |
| Fax Number: | Not reported |
| Modified By: | MRBARROW |
| Date Last Modified: | 2017-08-04 |

Tank Info:

| | |
|---|---|
| Tank Number: | 001 |
| Tank ID: | 57405 |
| Tank Status: | In Service |
| Material Name: | In Service |
| Capacity Gallons: | 5000 |
| Install Date: | 12/01/1968 |
| Date Tank Closed: | Not reported |
| Registered: | True |
| Tank Location: | Underground |
| Tank Type: | Steel/carbon steel |
| Material Code: | 0001 |
| Common Name of Substance: | #2 Fuel Oil (On-Site Consumption) |

| | |
|---|---|
| Tightness Test Method: | 21 |
| Date Test: | 08/21/2018 |
| Next Test Date: | 08/21/2019 |
| Pipe Model: | Not reported |
| Modified By: | TLYE |
| Last Modified: | 08/27/2018 |

Equipment Records:

A00 - Tank Internal Protection - None
D01 - Pipe Type - Steel/Carbon Steel/Iron
H00 - Tank Leak Detection - None
I00 - Overfill - None
L09 - Piping Leak Detection - Exempt Suction Piping
B00 - Tank External Protection - None
F00 - Pipe External Protection - None
C03 - Pipe Location - Aboveground/Underground Combination
G00 - Tank Secondary Containment - None

**ALVIN J. BART & SONS, INC (Continued)** **U003712146**

J02 - Dispenser - Suction Dispenser

| | |
|---|---|
| Tank Number: | 002 |
| Tank ID: | 57406 |
| Tank Status: | In Service |
| Material Name: | In Service |
| Capacity Gallons: | 5000 |
| Install Date: | 12/01/1968 |
| Date Tank Closed: | Not reported |
| Registered: | True |
| Tank Location: | Underground |
| Tank Type: | Steel/carbon steel |
| Material Code: | 0001 |
| Common Name of Substance: | #2 Fuel Oil (On-Site Consumption) |
| Tightness Test Method: | 14 |
| Date Test: | 11/25/2009 |
| Next Test Date: | 10/11/2016 |
| Pipe Model: | Not reported |
| Modified By: | MRBARROW |
| Last Modified: | 02/01/2018 |

Equipment Records:

G00 - Tank Secondary Containment - None
J02 - Dispenser - Suction Dispenser
C03 - Pipe Location - Aboveground/Underground Combination
B99 - Tank External Protection - Other
F00 - Pipe External Protection - None
L09 - Piping Leak Detection - Exempt Suction Piping
H00 - Tank Leak Detection - None
I00 - Overfill - None
D01 - Pipe Type - Steel/Carbon Steel/Iron
A00 - Tank Internal Protection - None

---

**X174** **CON EDISON** **NJ MANIFEST** **S120677313**
**ESE** **14 BOGART ST** **N/A**
**1/8-1/4** **BROOKLYN, NY 11206**
**0.165 mi.**
**870 ft.** **Site 1 of 6 in cluster X**

**Relative:**
**Higher**

**Actual:**
**26 ft.**

NJ MANIFEST:

| | |
|---|---|
| EPA Id: | NYP004845489 |
| Mail Address: | IRVING PL 15TH FL NE |
| Mail City/State/Zip: | NEW YORK, NY 10003 |
| Facility Phone: | Not reported |
| Emergency Phone: | Not reported |
| Contact: | THOMAS TEELING |
| Comments: | Not reported |
| SIC Code: | Not reported |
| County: | NY047 |
| Municipal: | Not reported |
| Previous EPA Id: | Not reported |
| Gen Flag: | Not reported |
| Trans Flag: | Not reported |
| TSDF Flag: | Not reported |
| Name Change: | Not reported |
| Date Change: | Not reported |

**CON EDISON (Continued)** **S120677313**

Manifest:

| | |
|---|---|
| Manifest Number: | 014086218JJK |
| EPA ID: | NYP004845489 |
| Date Shipped: | 9/29/2015 |
| TSDF EPA ID: | NJD002200046 |
| Transporter EPA ID: | NJ0000027193 |
| Transporter 2 EPA ID: | Not reported |
| Transporter 3 EPA ID: | Not reported |
| Transporter 4 EPA ID: | Not reported |
| Transporter 5 EPA ID: | Not reported |
| Transporter 6 EPA ID: | Not reported |
| Transporter 7 EPA ID: | Not reported |
| Transporter 8 EPA ID: | Not reported |
| Transporter 9 EPA ID: | Not reported |
| Transporter 10 EPA ID: | Not reported |
| Date Trans1 Transported Waste: | Not reported |
| Date Trans2 Transported Waste: | Not reported |
| Date Trans3 Transported Waste: | Not reported |
| Date Trans4 Transported Waste: | Not reported |
| Date Trans5 Transported Waste: | Not reported |
| Date Trans6 Transported Waste: | Not reported |
| Date Trans7 Transported Waste: | Not reported |
| Date Trans8 Transported Waste: | Not reported |
| Date Trans9 Transported Waste: | Not reported |
| Date Trans10 Transported Waste: | Not reported |
| Date TSDF Received Waste: | Not reported |
| TSDF EPA Facility Name: | Not reported |
| QTY Units: | Not reported |
| Transporter SEQ ID: | Not reported |
| Transporter-1 Date: | Not reported |
| Waste SEQ ID: | Not reported |
| Waste Type Code 2: | Not reported |
| Waste Type Code 3: | Not reported |
| Waste Type Code 4: | Not reported |
| Waste Type Code 5: | Not reported |
| Waste Type Code 6: | Not reported |
| Date Accepted: | Not reported |
| Manifest Discrepancy Type: | Not reported |
| Data Entry Number: | Not reported |
| Was Load Rejected: | NEW YORK, NY 10003 |
| Reason Load Was Rejected: | Not reported |

---

**X175** **CON EDISON** **RCRA NonGen / NLR** **1019908405**
**ESE** **14 BOGART ST** **FINDS** **NYP004845489**
**1/8-1/4** **BROOKLYN, NY 11206** **ECHO**
**0.165 mi.**
**870 ft.** **Site 2 of 6 in cluster X**

**Relative:**
**Higher**

**Actual:**
**26 ft.**

RCRA NonGen / NLR:

| | |
|---|---|
| Date form received by agency: | 09/29/2015 |
| Facility name: | CON EDISON |
| Facility address: | 14 BOGART ST<br>BROOKLYN, NY 11206 |
| EPA ID: | NYP004845489 |
| Mailing address: | IRVING PL 15TH FL NE |

**CON EDISON (Continued)** **1019908405**

NEW YORK, NY 10003
Contact: THOMAS TEELING
Contact address: Not reported
Not reported
Contact country: Not reported
Contact telephone: 212-460-3770
Contact email: Not reported
EPA Region: 02
Classification: Non-Generator
Description: Handler: Non-Generators do not presently generate hazardous waste

Handler Activities Summary:
U.S. importer of hazardous waste: No
Mixed waste (haz. and radioactive): No
Recycler of hazardous waste: No
Transporter of hazardous waste: No
Treater, storer or disposer of HW: No
Underground injection activity: No
On-site burner exemption: No
Furnace exemption: No
Used oil fuel burner: No
Used oil processor: No
User oil refiner: No
Used oil fuel marketer to burner: No
Used oil Specification marketer: No
Used oil transfer facility: No
Used oil transporter: No

Historical Generators:
Date form received by agency: 09/29/2015
Site name: CON EDISON
Classification: Small Quantity Generator

Violation Status: No violations found

FINDS:

Registry ID: 110069672303

Environmental Interest/Information System
RCRAInfo is a national information system that supports the Resource Conservation and Recovery Act (RCRA) program through the tracking of events and activities related to facilities that generate, transport, and treat, store, or dispose of hazardous waste. RCRAInfo allows RCRA program staff to track the notification, permit, compliance, and corrective action activities required under RCRA.

Click this hyperlink while viewing on your computer to access additional FINDS: detail in the EDR Site Report.

ECHO:
Envid: 1019908405
Registry ID: 110069672303
DFR URL: http://echo.epa.gov/detailed-facility-report?fid=110069672303

**X176 ESE 1/8-1/4 0.165 mi. 870 ft.** | **CON EDISON**
**14 BOGART ST**
**BROOKLYN, NY 11206** | **NY MANIFEST** | **S118463017**
**N/A**

**Site 3 of 6 in cluster X**

**Relative: Higher**

**Actual: 26 ft.**

NY MANIFEST:

| | |
|---|---|
| Country: | USA |
| EPA ID: | NYP004845489 |
| Facility Status: | Not reported |
| Location Address 1: | 14 BOGART ST |
| Code: | BP |
| Location Address 2: | SB 12171 |
| Total Tanks: | Not reported |
| Location City: | BROOKLYN |
| Location State: | NY |
| Location Zip: | Not reported |
| Location Zip 4: | Not reported |

NY MANIFEST:

| | |
|---|---|
| EPAID: | NYP004845489 |
| Mailing Name: | CON EDISON |
| Mailing Contact: | DENNIS HUACON |
| Mailing Address 1: | 4 IRVING PL 15TH FL |
| Mailing Address 2: | Not reported |
| Mailing City: | NEW YORK |
| Mailing State: | NY |
| Mailing Zip: | 10003 |
| Mailing Zip 4: | Not reported |
| Mailing Country: | USA |
| Mailing Phone: | 2124603770 |

NY MANIFEST:

| | |
|---|---|
| Document ID: | Not reported |
| Manifest Status: | Not reported |
| seq: | Not reported |
| Year: | 2015 |
| Trans1 State ID: | NJ0000027193 |
| Trans2 State ID: | Not reported |
| Generator Ship Date: | 09/29/2015 |
| Trans1 Recv Date: | 09/29/2015 |
| Trans2 Recv Date: | Not reported |
| TSD Site Recv Date: | 10/01/2015 |
| Part A Recv Date: | Not reported |
| Part B Recv Date: | Not reported |
| Generator EPA ID: | NYP004845489 |
| Trans1 EPA ID: | Not reported |
| Trans2 EPA ID: | Not reported |
| TSDF ID 1: | NJD002200046 |
| TSDF ID 2: | Not reported |
| Manifest Tracking Number: | 014086218JJK |
| Import Indicator: | N |
| Export Indicator: | N |
| Discr Quantity Indicator: | N |
| Discr Type Indicator: | N |
| Discr Residue Indicator: | N |
| Discr Partial Reject Indicator: | N |
| Discr Full Reject Indicator: | N |
| Manifest Ref Number: | Not reported |

**CON EDISON (Continued)** **S118463017**

| | |
|---|---|
| Alt Facility RCRA ID: | Not reported |
| Alt Facility Sign Date: | Not reported |
| MGMT Method Type Code: | H110 |
| Waste Code: | Not reported |
| Waste Code: | Not reported |
| Waste Code: | Not reported |
| Waste Code: | Not reported |
| Waste Code: | Not reported |
| Waste Code: | Not reported |
| Quantity: | 2000 |
| Units: | P - Pounds |
| Number of Containers: | 1 |
| Container Type: | TT - Cargo tank, tank trucks |
| Handling Method: | T Chemical, physical, or biological treatment. |
| Specific Gravity: | 1 |
| Waste Code: | D008 |
| Waste Code 1_2: | Not reported |
| Waste Code 1_3: | Not reported |
| Waste Code 1_4: | Not reported |
| Waste Code 1_5: | Not reported |
| Waste Code 1_6: | Not reported |

Click this hyperlink while viewing on your computer to access
-1 additional NY MANIFEST: record(s) in the EDR Site Report.

---

**T177** **BUSHWICK PLACE VENTURE LLC** **RCRA NonGen / NLR** **1016975110**
**NW** **83 BUSHWICK PL** **NY MANIFEST** **NYR000215707**
**1/8-1/4** **BROOKLYN, NY 11206**
**0.166 mi.**
**877 ft.** **Site 2 of 6 in cluster T**

**Relative:**
**Higher**

**Actual:**
**23 ft.**

RCRA NonGen / NLR:

| | |
|---|---|
| Date form received by agency: | 04/18/2017 |
| Facility name: | BUSHWICK PLACE VENTURE LLC |
| Facility address: | 83 BUSHWICK PL<br>BROOKLYN, NY 11206 |
| EPA ID: | NYR000215707 |
| Mailing address: | THIRD AVE SUITE 16B<br>NEW YORK, NY 10022 |
| Contact: | DAVID SCHWARTZ |
| Contact address: | THIRD AVE SUITE 16B<br>NEW YORK, NY 10022 |
| Contact country: | US |
| Contact telephone: | 646-762-1429 |
| Contact email: | DAVID@SLATEPG.COM |
| EPA Region: | 02 |
| Classification: | Non-Generator |
| Description: | Handler: Non-Generators do not presently generate hazardous waste |

Owner/Operator Summary:

| | |
|---|---|
| Owner/operator name: | BUSHWICK PLACE VENTURE LLC |
| Owner/operator address: | THIRD AVE SUITE 16B<br>NEW YORK, NY 10022 |
| Owner/operator country: | US |
| Owner/operator telephone: | 646-762-1429 |
| Owner/operator email: | Not reported |

**BUSHWICK PLACE VENTURE LLC (Continued)** **1016975110**

Owner/operator fax: Not reported
Owner/operator extension: Not reported
Legal status: Private
Owner/Operator Type: Owner
Owner/Op start date: 06/03/2014
Owner/Op end date: Not reported

Owner/operator name: BUSHWICK PLACE VENTURE LLC
Owner/operator address: Not reported
Not reported
Owner/operator country: Not reported
Owner/operator telephone: Not reported
Owner/operator email: Not reported
Owner/operator fax: Not reported
Owner/operator extension: Not reported
Legal status: Private
Owner/Operator Type: Operator
Owner/Op start date: 06/03/2014
Owner/Op end date: Not reported

Owner/operator name: BUSHWICK PLACE VENTURE LLC
Owner/operator address: Not reported
Not reported
Owner/operator country: US
Owner/operator telephone: Not reported
Owner/operator email: Not reported
Owner/operator fax: Not reported
Owner/operator extension: Not reported
Legal status: Private
Owner/Operator Type: Operator
Owner/Op start date: 06/03/2014
Owner/Op end date: Not reported

Handler Activities Summary:
U.S. importer of hazardous waste: No
Mixed waste (haz. and radioactive): No
Recycler of hazardous waste: No
Transporter of hazardous waste: No
Treater, storer or disposer of HW: No
Underground injection activity: No
On-site burner exemption: No
Furnace exemption: No
Used oil fuel burner: No
Used oil processor: No
User oil refiner: No
Used oil fuel marketer to burner: No
Used oil Specification marketer: No
Used oil transfer facility: No
Used oil transporter: No

. Waste code: D008
. Waste name: LEAD

Historical Generators:
Date form received by agency: 12/08/2014
Site name: BUSHWICK PLACE VENTURE LLC

**BUSHWICK PLACE VENTURE LLC (Continued)** **1016975110**

Classification: Small Quantity Generator

. Waste code: D008
. Waste name: LEAD

Violation Status: No violations found

NY MANIFEST:
Country: USA
EPA ID: NYR000215707
Facility Status: Not reported
Location Address 1: 83 BUSHWICK PL
Code: BP
Location Address 2: Not reported
Total Tanks: Not reported
Location City: BROOKLYN
Location State: NY
Location Zip: 11206
Location Zip 4: Not reported

NY MANIFEST:
EPAID: NYR000215707
Mailing Name: BUSHWICK PLACE VENTURE LLC
Mailing Contact: DAVID SCHWARTZ
Mailing Address 1: 850 3RD AVE STE 16B
Mailing Address 2: Not reported
Mailing City: NEW YORK
Mailing State: NY
Mailing Zip: 10022
Mailing Zip 4: Not reported
Mailing Country: USA
Mailing Phone: 6467621429

NY MANIFEST:
Document ID: Not reported
Manifest Status: Not reported
seq: Not reported
Year: 2014
Trans1 State ID: NJR000029967
Trans2 State ID: Not reported
Generator Ship Date: 12/23/2014
Trans1 Recv Date: 12/23/2014
Trans2 Recv Date: Not reported
TSD Site Recv Date: 12/23/2014
Part A Recv Date: Not reported
Part B Recv Date: Not reported
Generator EPA ID: NYR000215707
Trans1 EPA ID: Not reported
Trans2 EPA ID: Not reported
TSDF ID 1: NJD991291105
TSDF ID 2: Not reported
Manifest Tracking Number: 013916344JJK
Import Indicator: N
Export Indicator: N
Discr Quantity Indicator: Y
Discr Type Indicator: N
Discr Residue Indicator: N
Discr Partial Reject Indicator: N

**BUSHWICK PLACE VENTURE LLC (Continued)** **1016975110**

| | |
|---|---|
| Discr Full Reject Indicator: | N |
| Manifest Ref Number: | Not reported |
| Alt Facility RCRA ID: | Not reported |
| Alt Facility Sign Date: | Not reported |
| MGMT Method Type Code: | H110 |
| Waste Code: | Not reported |
| Waste Code: | Not reported |
| Waste Code: | Not reported |
| Waste Code: | Not reported |
| Waste Code: | Not reported |
| Waste Code: | Not reported |
| Quantity: | 51160 |
| Units: | P - Pounds |
| Number of Containers: | 1 |
| Container Type: | DT - Dump trucks |
| Handling Method: | T Chemical, physical, or biological treatment. |
| Specific Gravity: | 1 |
| Waste Code: | D008 |
| Waste Code 1_2: | Not reported |
| Waste Code 1_3: | Not reported |
| Waste Code 1_4: | Not reported |
| Waste Code 1_5: | Not reported |
| Waste Code 1_6: | Not reported |

Click this hyperlink while viewing on your computer to access
-1 additional NY MANIFEST: record(s) in the EDR Site Report.

---

**T178** **83 BUSHWICK PLACE** **NY VCP** **S118943357**
**NW** **83 BUSHWICK PLACE** **N/A**
**1/8-1/4** **NEW YORK CITY, NY**
**0.166 mi.**
**877 ft.** **Site 3 of 6 in cluster T**

**Relative:**
**Higher**

**Actual:**
**23 ft.**

VCP NYC:

| | |
|---|---|
| Project ID: | 14CVCP221K |
| Project Name: | 83 BUSHWICK PLACE |
| Project Address: | 83 BUSHWICK PLACE |
| Borough: | BROOKLYN |

VCP NYC:

| | |
|---|---|
| Project ID: | 14CVCP221K |
| File Name: | 2014-01-21.RIR |
| URL: | http://www.nyc.gov/html/oer/downloads/pdf/repository/NYCBCP_Brooklyn/14CVCP221K/2014-01-21.14CVCP221K.RIR.pdf |
| Project ID: | 14CVCP221K |
| File Name: | 2014-01-21.RAWP |
| URL: | http://www.nyc.gov/html/oer/downloads/pdf/repository/NYCBCP_Brooklyn/14CVCP221K/2014-01-21.14CVCP221K.RAWP.pdf |
| Project ID: | 14CVCP221K |
| File Name: | 2014-02-04.Factsheet-1 |
| URL: | http://www.nyc.gov/html/oer/downloads/pdf/repository/NYCBCP_Brooklyn/14CVCP221K/2014-02-04.14CVCP221K.83_Bushwick.Factsheet-1.pdf |
| Project ID: | 14CVCP221K |
| File Name: | 2014-01-21.Translated_Factsheet-1 |

**83 BUSHWICK PLACE (Continued)** **S118943357**

URL: http://www.nyc.gov/html/oer/downloads/pdf/repository/NYCBCP_Brooklyn/14CVCP221K/2014-01-21.14CVCP221K.Translated_Factsheet-1.pdf

Project ID: 14CVCP221K
File Name: 2014-01-21.Translated_CPS
URL: http://www.nyc.gov/html/oer/downloads/pdf/repository/NYCBCP_Brooklyn/14CVCP221K/2014-01-21.14CVCP221K.CPS.pdf

Project ID: 14CVCP221K
File Name: 2014-02-27.Stip_List
URL: http://www.nyc.gov/html/oer/downloads/pdf/repository/NYCBCP_Brooklyn/14CVCP221K/2014-02-27.14CVCP221K..83_Bushwick.StipList.pdf

Project ID: 14CVCP221K
File Name: 2014-04-02.Decision_Document
URL: http://www.nyc.gov/html/oer/downloads/pdf/repository/NYCBCP_Brooklyn/14CVCP221K/2014-04-02.14CVCP221K.Decision_Document.pdf

Project ID: 14CVCP221K
File Name: 2014-10-30.Factsheet-2
URL: http://www.nyc.gov/html/oer/downloads/pdf/repository/NYCBCP_Brooklyn/14CVCP221K/2014-10-28.14CVCP221K.83_Bushwick_Place.Factsheet-2.pdf

Project ID: 14CVCP221K
File Name: 2014-10-30.Translated_Factsheet-2
URL: http://www.nyc.gov/html/oer/downloads/pdf/repository/NYCBCP_Brooklyn/14CVCP221K/2014-10-28.14CVCP221K.doc.83_Bushwick_Place.Translated_FactSheet-2.pdf

Project ID: 14CVCP221K
File Name: 2016-08-15.RAR_Final
URL: http://www.nyc.gov/html/oer/downloads/pdf/repository/NYCBCP_Brooklyn/14CVCP221K/2016_04_01.14RHAZ180K.RAR_Final.pdf

Project ID: 14CVCP221K
File Name: 2016-08-15.Notice_Of_Completion
URL: http://www.nyc.gov/html/oer/downloads/pdf/repository/NYCBCP_Brooklyn/14CVCP221K/2016-08-08.14CVCP221K.83_Bushwick_Place.doc.Notice_Of_Completion.pdf

Project ID: 14CVCP221K
File Name: 2016-08-15.Factsheet-3
URL: http://www.nyc.gov/html/oer/downloads/pdf/repository/NYCBCP_Brooklyn/14CVCP221K/2016-08-08.14CVCP221K.83_Bushwick_Place.doc.Factsheet-3.pdf

Project ID: 14CVCP221K
File Name: 2016-08-15.Translated_Factsheet-3
URL: http://www.nyc.gov/html/oer/downloads/pdf/repository/NYCBCP_Brooklyn/14CVCP221K/2016-08-09.14CVCP221K.doc.Translated_Factsheet-3.pdf

**V179 SE 1/8-1/4 0.167 mi. 881 ft.** | **CON EDISON**
**975 FLUSHING AVENUE**
**BROOKLYN, NY 11206** | **NY MANIFEST** | **S117736924**
**N/A**

**Site 2 of 4 in cluster V**

**Relative: Higher**

**Actual: 27 ft.**

NY MANIFEST:

| | |
|---|---|
| Country: | USA |
| EPA ID: | NYP004587945 |
| Facility Status: | Not reported |
| Location Address 1: | 975 FLUSHING AVENUE |
| Code: | BP |
| Location Address 2: | Not reported |
| Total Tanks: | Not reported |
| Location City: | BROOKLYN |
| Location State: | NY |
| Location Zip: | 11206 |
| Location Zip 4: | Not reported |

NY MANIFEST:

| | |
|---|---|
| EPAID: | NYP004587945 |
| Mailing Name: | CON EDISON |
| Mailing Contact: | CON EDISON |
| Mailing Address 1: | 4 IRVING PL |
| Mailing Address 2: | 15TH FL |
| Mailing City: | NEW YORK |
| Mailing State: | NY |
| Mailing Zip: | 10003 |
| Mailing Zip 4: | Not reported |
| Mailing Country: | USA |
| Mailing Phone: | Not reported |

NY MANIFEST:

| | |
|---|---|
| Document ID: | Not reported |
| Manifest Status: | Not reported |
| seq: | Not reported |
| Year: | 2014 |
| Trans1 State ID: | NJD003812047 |
| Trans2 State ID: | Not reported |
| Generator Ship Date: | 07/07/2014 |
| Trans1 Recv Date: | 07/07/2014 |
| Trans2 Recv Date: | Not reported |
| TSD Site Recv Date: | 07/11/2014 |
| Part A Recv Date: | Not reported |
| Part B Recv Date: | Not reported |
| Generator EPA ID: | NYP004587945 |
| Trans1 EPA ID: | Not reported |
| Trans2 EPA ID: | Not reported |
| TSDF ID 1: | NJD991291105 |
| TSDF ID 2: | Not reported |
| Manifest Tracking Number: | 002504080GBF |
| Import Indicator: | N |
| Export Indicator: | N |
| Discr Quantity Indicator: | N |
| Discr Type Indicator: | N |
| Discr Residue Indicator: | N |
| Discr Partial Reject Indicator: | N |
| Discr Full Reject Indicator: | N |
| Manifest Ref Number: | Not reported |

**CON EDISON (Continued)** **S117736924**

| | |
|---|---|
| Alt Facility RCRA ID: | Not reported |
| Alt Facility Sign Date: | Not reported |
| MGMT Method Type Code: | H110 |
| Waste Code: | Not reported |
| Waste Code: | Not reported |
| Waste Code: | Not reported |
| Waste Code: | Not reported |
| Waste Code: | Not reported |
| Waste Code: | Not reported |
| Quantity: | 1000 |
| Units: | G - Gallons (liquids only)* (8.3 pounds) |
| Number of Containers: | 1 |
| Container Type: | TT - Cargo tank, tank trucks |
| Handling Method: | T Chemical, physical, or biological treatment. |
| Specific Gravity: | 1 |
| Waste Code: | D008 |
| Waste Code 1_2: | Not reported |
| Waste Code 1_3: | Not reported |
| Waste Code 1_4: | Not reported |
| Waste Code 1_5: | Not reported |
| Waste Code 1_6: | Not reported |

Click this hyperlink while viewing on your computer to access
-1 additional NY MANIFEST: record(s) in the EDR Site Report.

---

**S180** **OCEAN CASKET CO INC** **RCRA NonGen / NLR** **1000150190**
**East** **17 THAMES ST** **FINDS** **NYD001323336**
**1/8-1/4** **BROOKLYN, NY 11206** **ECHO**
**0.171 mi.**
**903 ft.** **Site 6 of 6 in cluster S**

**Relative:**
**Higher**

**Actual:**
**22 ft.**

RCRA NonGen / NLR:

| | |
|---|---|
| Date form received by agency: | 01/01/2007 |
| Facility name: | OCEAN CASKET CO INC |
| Facility address: | 17 THAMES ST<br>BROOKLYN, NY 11206 |
| EPA ID: | NYD001323336 |
| Mailing address: | THAMES ST<br>BROOKLYN, NY 11206 |
| Contact: | Not reported |
| Contact address: | THAMES ST<br>BROOKLYN, NY 11206 |
| Contact country: | US |
| Contact telephone: | Not reported |
| Contact email: | Not reported |
| EPA Region: | 02 |
| Land type: | Facility is not located on Indian land. Additional information is not known. |
| Classification: | Non-Generator |
| Description: | Handler: Non-Generators do not presently generate hazardous waste |

Owner/Operator Summary:

| | |
|---|---|
| Owner/operator name: | Not reported |
| Owner/operator address: | NOT REQUIRED<br>NOT REQUIRED, WY 99999 |
| Owner/operator country: | US |
| Owner/operator telephone: | 212-555-1212 |

**OCEAN CASKET CO INC (Continued)** **1000150190**

Owner/operator email: Not reported
Owner/operator fax: Not reported
Owner/operator extension: Not reported
Legal status: Private
Owner/Operator Type: Operator
Owner/Op start date: Not reported
Owner/Op end date: Not reported

Owner/operator name: Not reported
Owner/operator address: NOT REQUIRED
NOT REQUIRED, WY 99999
Owner/operator country: US
Owner/operator telephone: 212-555-1212
Owner/operator email: Not reported
Owner/operator fax: Not reported
Owner/operator extension: Not reported
Legal status: Private
Owner/Operator Type: Owner
Owner/Op start date: Not reported
Owner/Op end date: Not reported

Handler Activities Summary:
U.S. importer of hazardous waste: No
Mixed waste (haz. and radioactive): No
Recycler of hazardous waste: No
Transporter of hazardous waste: No
Treater, storer or disposer of HW: No
Underground injection activity: No
On-site burner exemption: No
Furnace exemption: No
Used oil fuel burner: No
Used oil processor: No
User oil refiner: No
Used oil fuel marketer to burner: No
Used oil Specification marketer: No
Used oil transfer facility: No
Used oil transporter: No

Historical Generators:
Date form received by agency: 01/01/2006
Site name: OCEAN CASKET CO INC
Classification: Not a generator, verified

Date form received by agency: 03/24/1995
Site name: OCEAN CASKET CO INC
Classification: Not a generator, verified

. Waste code: NONE
. Waste name: None

Date form received by agency: 06/27/1980
Site name: OCEAN CASKET CO INC
Classification: Large Quantity Generator

. Waste code: D001
. Waste name: IGNITABLE HAZARDOUS WASTES ARE THOSE WASTES WHICH HAVE A FLASHPOINT OF

**OCEAN CASKET CO INC (Continued)** **1000150190**

LESS THAN 140 DEGREES FAHRENHEIT AS DETERMINED BY A PENSKY-MARTENS CLOSED CUP FLASH POINT TESTER. ANOTHER METHOD OF DETERMINING THE FLASH POINT OF A WASTE IS TO REVIEW THE MATERIAL SAFETY DATA SHEET, WHICH CAN BE OBTAINED FROM THE MANUFACTURER OR DISTRIBUTOR OF THE MATERIAL. LACQUER THINNER IS AN EXAMPLE OF A COMMONLY USED SOLVENT WHICH WOULD BE CONSIDERED AS IGNITABLE HAZARDOUS WASTE.

Violation Status: No violations found

Evaluation Action Summary:

Evaluation date: 08/11/2015
Evaluation: COMPLIANCE EVALUATION INSPECTION ON-SITE
Area of violation: Not reported
Date achieved compliance: Not reported
Evaluation lead agency: EPA

Evaluation date: 04/16/1987
Evaluation: COMPLIANCE EVALUATION INSPECTION ON-SITE
Area of violation: Not reported
Date achieved compliance: Not reported
Evaluation lead agency: State

FINDS:

Registry ID: 110004333766

Environmental Interest/Information System

RCRAInfo is a national information system that supports the Resource Conservation and Recovery Act (RCRA) program through the tracking of events and activities related to facilities that generate, transport, and treat, store, or dispose of hazardous waste. RCRAInfo allows RCRA program staff to track the notification, permit, compliance, and corrective action activities required under RCRA.

Click this hyperlink while viewing on your computer to access additional FINDS: detail in the EDR Site Report.

ECHO:

Envid: 1000150190
Registry ID: 110004333766
DFR URL: http://echo.epa.gov/detailed-facility-report?fid=110004333766

---

**U181** **CON EDISON SERVICE BOX: 15901** **RCRA NonGen / NLR** **1017772531**
**West** **330 BUSHWICK AVE** **NYP004494902**
**1/8-1/4** **BROOKLYN, NY 11206**
**0.172 mi.**
**910 ft.** **Site 2 of 7 in cluster U**

**Relative:**
**Higher**

**Actual:**
**18 ft.**

RCRA NonGen / NLR:

Date form received by agency: 05/09/2014
Facility name: CON EDISON SERVICE BOX: 15901
Facility address: 330 BUSHWICK AVE
BROOKLYN, NY 11206
EPA ID: NYP004494902
Mailing address: IRVING PL, 15TH FL NE
NEW YORK, NY 10003

**CON EDISON SERVICE BOX: 15901 (Continued)** **1017772531**

| | |
|---|---|
| Contact: | THOMAS TEELING |
| Contact address: | Not reported |
| | Not reported |
| Contact country: | Not reported |
| Contact telephone: | 212-460-3770 |
| Contact email: | Not reported |
| EPA Region: | 02 |
| Classification: | Non-Generator |
| Description: | Handler: Non-Generators do not presently generate hazardous waste |

Handler Activities Summary:

| | |
|---|---|
| U.S. importer of hazardous waste: | No |
| Mixed waste (haz. and radioactive): | No |
| Recycler of hazardous waste: | No |
| Transporter of hazardous waste: | No |
| Treater, storer or disposer of HW: | No |
| Underground injection activity: | No |
| On-site burner exemption: | No |
| Furnace exemption: | No |
| Used oil fuel burner: | No |
| Used oil processor: | No |
| User oil refiner: | No |
| Used oil fuel marketer to burner: | No |
| Used oil Specification marketer: | No |
| Used oil transfer facility: | No |
| Used oil transporter: | No |

Historical Generators:

| | |
|---|---|
| Date form received by agency: | 04/09/2014 |
| Site name: | CON EDISON |
| Classification: | Small Quantity Generator |
| | |
| Date form received by agency: | 04/09/2014 |
| Site name: | CON EDISON |
| Classification: | Not a generator, verified |
| | |
| Violation Status: | No violations found |

---

**U182** **CON EDISON** **NY MANIFEST** **S117736325**
**West** **330 BUSHWICK AVE** **N/A**
**1/8-1/4** **BROOKLYN, NY 11206**
**0.172 mi.**
**910 ft.** **Site 3 of 7 in cluster U**

**Relative:**
**Higher**

**Actual:**
**18 ft.**

NY MANIFEST:

| | |
|---|---|
| Country: | USA |
| EPA ID: | NYP004494902 |
| Facility Status: | Not reported |
| Location Address 1: | OPP 330 BUSHWICK AVE |
| Code: | BP |
| Location Address 2: | Not reported |
| Total Tanks: | Not reported |
| Location City: | BROOKLYN |
| Location State: | NY |
| Location Zip: | 11206 |
| Location Zip 4: | Not reported |

NY MANIFEST:

**CON EDISON (Continued)** **S117736325**

| | |
|---|---|
| EPAID: | NYP004494902 |
| Mailing Name: | CON EDISON |
| Mailing Contact: | CON EDISON |
| Mailing Address 1: | 4 IRVING PL |
| Mailing Address 2: | 15TH ST |
| Mailing City: | NEW YORK |
| Mailing State: | NY |
| Mailing Zip: | 10003 |
| Mailing Zip 4: | Not reported |
| Mailing Country: | USA |
| Mailing Phone: | Not reported |

NY MANIFEST:

| | |
|---|---|
| Document ID: | Not reported |
| Manifest Status: | Not reported |
| seq: | Not reported |
| Year: | 2014 |
| Trans1 State ID: | NJD003812047 |
| Trans2 State ID: | Not reported |
| Generator Ship Date: | 04/09/2014 |
| Trans1 Recv Date: | 04/09/2014 |
| Trans2 Recv Date: | Not reported |
| TSD Site Recv Date: | 04/11/2014 |
| Part A Recv Date: | Not reported |
| Part B Recv Date: | Not reported |
| Generator EPA ID: | NYP004494902 |
| Trans1 EPA ID: | Not reported |
| Trans2 EPA ID: | Not reported |
| TSDF ID 1: | NJD991291105 |
| TSDF ID 2: | Not reported |
| Manifest Tracking Number: | 002406644GBF |
| Import Indicator: | N |
| Export Indicator: | N |
| Discr Quantity Indicator: | N |
| Discr Type Indicator: | N |
| Discr Residue Indicator: | N |
| Discr Partial Reject Indicator: | N |
| Discr Full Reject Indicator: | N |
| Manifest Ref Number: | Not reported |
| Alt Facility RCRA ID: | Not reported |
| Alt Facility Sign Date: | Not reported |
| MGMT Method Type Code: | H110 |
| Waste Code: | Not reported |
| Waste Code: | Not reported |
| Waste Code: | Not reported |
| Waste Code: | Not reported |
| Waste Code: | Not reported |
| Waste Code: | Not reported |
| Quantity: | 500 |
| Units: | G - Gallons (liquids only)* (8.3 pounds) |
| Number of Containers: | 1 |
| Container Type: | TT - Cargo tank, tank trucks |
| Handling Method: | T Chemical, physical, or biological treatment. |
| Specific Gravity: | 1 |
| Waste Code: | D008 |
| Waste Code 1_2: | Not reported |
| Waste Code 1_3: | Not reported |

**CON EDISON (Continued)** **S117736325**

Waste Code 1_4: Not reported
Waste Code 1_5: Not reported
Waste Code 1_6: Not reported

Country: USA
EPA ID: NYP004918169
Facility Status: Not reported
Location Address 1: 330 BUSHWICK AVE
Code: BP
Location Address 2: Not reported
Total Tanks: Not reported
Location City: BROOKLYN
Location State: NY
Location Zip: 11206
Location Zip 4: Not reported

NY MANIFEST:
EPAID: NYP004918169
Mailing Name: CON EDISON - SERVICE BOX 15902
Mailing Contact: CON EDISON
Mailing Address 1: 4 IRVING PL 15TH FL NE
Mailing Address 2: Not reported
Mailing City: NEW YORK
Mailing State: NY
Mailing Zip: 10003
Mailing Zip 4: Not reported
Mailing Country: USA
Mailing Phone: Not reported

Click this hyperlink while viewing on your computer to access
-1 additional NY MANIFEST: record(s) in the EDR Site Report.

---

**U183** **BORINQUEN HOUSES** **NY LTANKS** **U002034218**
**West** **330 BUSHWICK AVENUE** **NY UST** **N/A**
**1/8-1/4** **BROOKLYN, NY 11206** **NY Spills**
**0.172 mi.**
**910 ft.** **Site 4 of 7 in cluster U**

**Relative:**
**Higher**
**Actual:**
**18 ft.**

LTANKS:
Spill Number/Closed Date: 9601914 / 2005-12-09
Facility ID: 9601914
Site ID: 63348
Spill Date: 1996-05-08
Spill Cause: Tank Test Failure
Spill Source: Institutional, Educational, Gov., Other
Spill Class: B3
Cleanup Ceased: Not reported
SWIS: 2401
Investigator: SWKRASZE
Referred To: Not reported
Reported to Dept: 1996-05-08
CID: 233
Water Affected: Not reported
Spill Notifier: Responsible Party
Last Inspection: Not reported
Recommended Penalty: False

**BORINQUEN HOUSES (Continued)** **U002034218**

| | |
|---|---|
| Meets Standard: | False |
| UST Involvement: | False |
| Remediation Phase: | 0 |
| Date Entered In Computer: | 1996-05-08 |
| Spill Record Last Update: | 2005-12-09 |
| Spiller Name: | FRANK OCELO |
| Spiller Company: | NYC HOUSING AUTHORITY |
| Spiller Address: | 250 BROADWAY |
| Spiller County: | 001 |
| Spiller Contact: | Not reported |
| Spiller Phone: | Not reported |
| Spiller Extention: | Not reported |
| DEC Region: | 2 |
| DER Facility ID: | 61219 |
| DEC Memo: | "12/09/05: This spill transferred from J.Kolleeny to S.Kraszewski. This spill closed to consolidate with opne spill #9613967." |
| Remarks: | "TANK FAILED TANK RETEST PLANNED " |

All TTF:

| | |
|---|---|
| Facility ID: | 9601914 |
| Spill Number: | 9601914 |
| Spill Tank Test: | 1544531 |
| Site ID: | 63348 |
| Tank Number: | 1 |
| Tank Size: | 5000 |
| Material: | 0001 |
| EPA UST: | Not reported |
| UST: | Not reported |
| Cause: | Not reported |
| Source: | Not reported |
| Test Method: | 03 |
| Test Method 2: | Horner EZ Check I or II |
| Leak Rate: | .00 |
| Gross Fail: | Not reported |
| Modified By: | Spills |
| Last Modified Date: | Not reported |

All Materials:

| | |
|---|---|
| Site ID: | 63348 |
| Operable Unit ID: | 1029518 |
| Operable Unit: | 01 |
| Material ID: | 351709 |
| Material Code: | 0001A |
| Material Name: | #2 fuel oil |
| Case No.: | Not reported |
| Material FA: | Petroleum |
| Quantity: | .00 |
| Units: | G |
| Recovered: | .00 |
| Oxygenate: | Not reported |

UST:

| | |
|---|---|
| Id/Status: | 2-601870 / Unregulated/Closed |
| Program Type: | PBS |
| Region: | STATE |
| DEC Region: | 2 |

**BORINQUEN HOUSES (Continued)** **U002034218**

| | |
|---|---|
| Expiration Date: | N/A |
| UTM X: | 589579.77766 |
| UTM Y: | 4506565.64952 |
| Site Type: | Apartment Building/Office Building |

Affiliation Records:

| | |
|---|---|
| Site Id: | 23832 |
| Affiliation Type: | Facility Owner |
| Company Name: | NYC HOUSING AUTHORITY |
| Contact Type: | FUEL OIL REMEDIATION COORDINATOR |
| Contact Name: | FUEL OIL REMEDIATION COORD. |
| Address1: | 23-02 49TH AVENUE |
| Address2: | Not reported |
| City: | LONG ISLAND CITY |
| State: | NY |
| Zip Code: | 11101 |
| Country Code: | 001 |
| Phone: | (718) 707-5725 |
| EMail: | Not reported |
| Fax Number: | Not reported |
| Modified By: | EXROSSAN |
| Date Last Modified: | 2005-09-30 |

| | |
|---|---|
| Site Id: | 23832 |
| Affiliation Type: | Mail Contact |
| Company Name: | NYC HOUSING AUTHORITY |
| Contact Type: | Not reported |
| Contact Name: | MR. LUIS PONCE |
| Address1: | 23-02 49TH AVENUE |
| Address2: | Not reported |
| City: | LONG ISLAND CITY |
| State: | NY |
| Zip Code: | 11101 |
| Country Code: | 001 |
| Phone: | (718) 707-5725 |
| EMail: | Not reported |
| Fax Number: | Not reported |
| Modified By: | TRANSLAT |
| Date Last Modified: | 2004-03-04 |

| | |
|---|---|
| Site Id: | 23832 |
| Affiliation Type: | Facility Operator |
| Company Name: | BORINQUEN HOUSES |
| Contact Type: | Not reported |
| Contact Name: | MR. LUIS PONCE |
| Address1: | Not reported |
| Address2: | Not reported |
| City: | Not reported |
| State: | NN |
| Zip Code: | Not reported |
| Country Code: | 001 |
| Phone: | (718) 707-5725 |
| EMail: | Not reported |
| Fax Number: | Not reported |
| Modified By: | TRANSLAT |
| Date Last Modified: | 2004-03-04 |

| | |
|---|---|
| Site Id: | 23832 |

**BORINQUEN HOUSES (Continued)** **U002034218**

| | |
|---|---|
| Affiliation Type: | Emergency Contact |
| Company Name: | NYC HOUSING AUTHORITY |
| Contact Type: | Not reported |
| Contact Name: | EMERGENCY SERVICE DEPT. |
| Address1: | Not reported |
| Address2: | Not reported |
| City: | Not reported |
| State: | NN |
| Zip Code: | Not reported |
| Country Code: | 999 |
| Phone: | (718) 707-5725 |
| EMail: | Not reported |
| Fax Number: | Not reported |
| Modified By: | EXROSSAN |
| Date Last Modified: | 2005-09-21 |

Tank Info:

| | |
|---|---|
| Tank Number: | 1 |
| Tank ID: | 48185 |
| Tank Status: | Closed - Removed |
| Material Name: | Closed - Removed |
| Capacity Gallons: | 5000 |
| Install Date: | 02/01/1975 |
| Date Tank Closed: | 07/01/2000 |
| Registered: | True |
| Tank Location: | Underground |
| Tank Type: | Steel/carbon steel |
| Material Code: | 0000 |
| Common Name of Substance: | Empty |
| Tightness Test Method: | 21 |
| Date Test: | 10/17/1997 |
| Next Test Date: | Not reported |
| Pipe Model: | Not reported |
| Modified By: | TRANSLAT |
| Last Modified: | 04/14/2017 |

Equipment Records:

H00 - Tank Leak Detection - None
C02 - Pipe Location - Underground/On-ground
F06 - Pipe External Protection - Wrapped
G00 - Tank Secondary Containment - None
J02 - Dispenser - Suction Dispenser
A00 - Tank Internal Protection - None
D01 - Pipe Type - Steel/Carbon Steel/Iron
B00 - Tank External Protection - None
I04 - Overfill - Product Level Gauge (A/G)

SPILLS:

| | |
|---|---|
| Spill Number/Closed Date: | 9613967 / 2010-10-28 |
| Facility ID: | 9613967 |
| Facility Type: | ER |
| DER Facility ID: | 61219 |
| Site ID: | 142069 |
| DEC Region: | 2 |
| Spill Cause: | Unknown |

**BORINQUEN HOUSES (Continued)** **U002034218**

| | |
|---|---|
| Spill Class: | B3 |
| SWIS: | 2401 |
| Spill Date: | 1995-03-14 |
| Investigator: | jkkann |
| Referred To: | Not reported |
| Reported to Dept: | 1997-02-28 |
| CID: | 205 |
| Water Affected: | Not reported |
| Spill Source: | Institutional, Educational, Gov., Other |
| Spill Notifier: | DEC |
| Cleanup Ceased: | Not reported |
| Cleanup Meets Std: | False |
| Last Inspection: | Not reported |
| Recommended Penalty: | False |
| UST Trust: | False |
| Remediation Phase: | 0 |
| Date Entered In Computer: | 1997-02-28 |
| Spill Record Last Update: | 2010-10-28 |
| Spiller Name: | SAME |
| Spiller Company: | NYC HOUSING AUTHORITY |
| Spiller Address: | 250 BROADWAY 16TH FLOOR |
| Spiller Company: | 001 |
| Contact Name: | FRANK OCELLO |
| DEC Memo: | "12/09/05: This spill transferred from J.Kolleeny to S.Kraszewski. 02/08/07 : DEC lead changed from S. Kraszewski to J. Kann. J.Kann 02/13/09: J.Kann - Discussed the site with Ivy Olberding of PW Grosser. A work plan will be prepared which will include the sampling of 9 existing monitoring wells and analysis for STARS VOCs and SVOCs. 4/28/09: J.Kann - Draft work plan received on 2/25. Comments sent on 3/26. Final Work Plan received on 4/24 and approved on 4/27. 10/06/09: J.Kann - Site visit to observe gw sampling. 1/27/10: J.Kann - ISR submitted on 1/20/10. Spill Closure request. Report needs to be reviewed. 10/28/10: J.Kann - No VOCs or SVOCs were detected in soils. One grounwater well (out of nine) contained minor VOC exceedeances (n, Butylbenzene - 11.9 ppb). A quantitative exposure assessment was performed as per DER-10. According to the report, a complete exposure pathway does not exist. NFA." |
| Remarks: | "TRC ENVIRONMENTAL INSTALLING WELLS FOR NYCHA FOUND FREE PRODUCT. ***FAXED FROM REGION" |

All Materials:

| | |
|---|---|
| Site ID: | 142069 |
| Operable Unit ID: | 1045376 |
| Operable Unit: | 01 |
| Material ID: | 339072 |
| Material Code: | 0001A |
| Material Name: | #2 fuel oil |
| Case No.: | Not reported |
| Material FA: | Petroleum |
| Quantity: | .00 |
| Units: | G |
| Recovered: | .00 |
| Oxygenate: | Not reported |

**Y184 NE 1/8-1/4 0.173 mi. 912 ft.** | **2 INGRAHAM STREET**
**2 INGRAHAM ST**
**EAST WILLIAMSBURG, NY 11206** | **NY SHWS** **S110487597**
**NY VCP** **N/A**
**NY BROWNFIELDS**

**Site 1 of 4 in cluster Y**

**Relative: Higher**

**Actual: 20 ft.**

SHWS:

| | |
|---|---|
| Program: | HW |
| Site Code: | 57074 |
| Classification: | N |
| Region: | 2 |
| Acres: | 0.5 |
| HW Code: | 224036 |
| Record Add: | 02/21/2002 |
| Record Upd: | 02/28/2018 |
| Updated By: | JEBROWN |
| Site Description: | Site being handled under BCP - C224036 Location: The Former Jayer Plating site is located at 2 Ingraham Street in the East Williamsburg Area of Brooklyn, New York. Site Features: The site is a 0.5 acre warehouse and is bordered on the south by Harrison Place, on the north by Ingraham Street, on the west by Bogart Street, and on the east by Morgan Avenue. The site is affected by an easement for the New York City Water Tunnel No. 3. Current Zoning and Land Use: The current zoning of the property is M1-2 (light manufacturing), and it is currently vacant. The surrounding land use is mainly manufacturing (M-1 and M-2) with residential (R-6) farther east and west of the site. The businesses in the immediate area include warehouses, auto scrap yards, masonry materials sales, waste management and trucking. The neighborhood surrounding the site includes some residential units interspersed with commercial properties. A New York City Transit Authority subway line is located beneath Harrison Place, and there are rail yards nearby which are connected to the Long Island Railroad Bushwick Branch. Past Use of the Site: Prior 1946 the Site was used as an orphanage. In 1948, the site was occupied by an umbrella manufacturing plant and a metal plating company between 1946 and early 1990's. After the 1990's, the site has been used as a warehouse without major changes. The site structure has been unoccupied since April 2016. Site Geology and Hydrogeology: The site is underlain by 0 to 8 feet of fill. The fill consists predominantly of silty sands with gravel, bricks, rock fragments, concrete, and coal cinders. Native soils beneath the fill layer consist of medium to fine sand and silt and continues with slight variations up to 35 feet below ground surface (bgs). Clay was encountered at several boring locations at depths greater than 6 feet bgs. The depth to groundwater is approximately 15 feet below grade. The regional groundwater flow direction is roughly south to north, towards the English Kills. |
| Env Problem: | This site is now in the BCP as 2 Ingraham Street site (C224036). Project was reclassed to N. |
| Health Problem: | Not reported |
| Dump: | Not reported |
| Structure: | Not reported |
| Lagoon: | Not reported |
| Landfill: | Not reported |
| Pond: | Not reported |
| Disp Start: | Not reported |
| Disp Term: | Not reported |
| Lat/Long: | Not reported |
| Dell: | Not reported |
| Record Add: | Not reported |

**2 INGRAHAM STREET (Continued)** **S110487597**

| | |
|---|---|
| Record Upd: | Not reported |
| Updated By: | Not reported |
| Own Op: | Document Repository |
| Sub Type: | C05 |
| Owner Name: | Gerald A. Esposito |
| Owner Company: | Brooklyn Community Board 1 |
| Owner Address: | 435 Graham Avenue |
| Owner Addr2: | Not reported |
| Owner City,St,Zip: | Brooklyn, NY 11211 |
| Owner Country: | United States of America |
| Own Op: | Owner |
| Sub Type: | 01 |
| Owner Name: | Joe Brunner |
| Owner Company: | Bogart Holdings LLC |
| Owner Address: | 390 Berry Street, Suite 200 |
| Owner Addr2: | Not reported |
| Owner City,St,Zip: | Brooklyn, NY 11249 |
| Owner Country: | United States of America |
| Own Op: | Document Repository |
| Sub Type: | NNN |
| Owner Name: | Loren Williams |
| Owner Company: | Brooklyn Public Library, Central Branch |
| Owner Address: | 10 Grand Army Plaza |
| Owner Addr2: | Not reported |
| Owner City,St,Zip: | Brooklyn, NY 11238 |
| Owner Country: | United States of America |
| HW Code: | Not reported |
| Waste Type: | Not reported |
| Waste Quantity: | Not reported |
| Waste Code: | Not reported |
| Crossref ID: | Not reported |
| Cross Ref Type Code: | Not reported |
| Cross Ref Type: | Not reported |
| Record Added Date: | Not reported |
| Record Updated: | Not reported |
| Updated By: | Not reported |

VCP:

| | |
|---|---|
| Program Type: | VCP |
| Site Code: | 56868 |
| HW Code: | V00184 |
| Site Class: | N |
| SWIS: | 2401 |
| Region: | 2 |
| Town: | New York City |
| Acres: | Not reported |
| Date Record Added: | 11/30/2000 |
| Date Record Updated: | 06/16/2009 |
| Updated By: | IXMUNTEA |
| Site Description: | 2 Ingraham Street, site represents the Block 3084, Lot 1, in the Williamsburg Area of Brooklyn, NY 11206. The site is a 0.5 acre warehouse. The property is bordered by Ingraham Street to the north, by Marrisson Place to the south, by Bogart Street to the west and by Morgan Avenue to the east. The current use of the site is commercial. Before 1998, the building was used for cloth manufacturing and one of its section was used as a plating factory (Former Jayer Plating Co.). In spring 1998, the warehouse was vacant. The neighbourhood was mixed |

**2 INGRAHAM STREET (Continued)** **S110487597**

industrial, residential, and commercial. In the western section of the warehouse, where the plating factory has operated a deep corroded dry drain was noticed. In this area the concrete floor was also broken and corroded, perhaps due to waste bath residues of the metal plating processes on the floor. The VCP investigation was not compleated and the Volunteer Cleanup Agreement negotiations have been closed . See project C224036

| | |
|---|---|
| Env Problem: | Not reported |
| Health Problem: | Not reported |
| Dump: | Not reported |
| Structure: | Not reported |
| Lagoon: | Not reported |
| Landfill: | Not reported |
| Pond: | Not reported |
| Disp Start: | Not reported |
| Disp Term: | Not reported |
| Lat/Long: | Not reported |
| Dell: | Not reported |
| Record Add: | Not reported |
| Record Upd: | Not reported |
| Updated By: | Not reported |
| Own Op: | Applicant/Requestor |
| Sub Type: | ZZZ |
| Owner Name: | CARL SAVRYN |
| Owner Company: | Milhan Realty Corporation |
| Owner Address: | 2 INGRAHAM ST. |
| Owner Addr2: | Not reported |
| Owner City,St,Zip: | BROOKLYN, NY 11206 |
| Owner Country: | United States of America |
| HW Code: | Not reported |
| Waste Type: | Not reported |
| Waste Quantity: | Not reported |
| Waste Code: | Not reported |
| Crossref ID: | Not reported |
| Cross Ref Type Code: | Not reported |
| Cross Ref Type: | Not reported |
| Record Added Date: | Not reported |
| Record Updated: | Not reported |
| Updated By: | Not reported |

BROWNFIELDS:

| | |
|---|---|
| Program: | BCP |
| Site Code: | 435675 |
| Acres: | 1.8 |
| HW Code: | C224036 |
| SWIS: | 2401 |
| Town: | New York City |
| Record Added Date: | 06/04/2010 |
| Record Updated Date: | 12/21/2017 |
| Update By: | BXANDERS |
| Site Description: | Location: The 2 Ingraham Street site is located at 2 Ingraham Street in the East Williamsburg Area of Brooklyn, New York. Site Features: The site is a 0.5 acre warehouse and is bordered on the south by Harrison Place, on the north by Ingraham Street, on the west by Bogart Street, and on the east by Morgan Avenue. The site is affected by an easement for the New York City Water Tunnel No. 3. Current Zoning and Land Use: The current zoning of the property is M1-2 |

**2 INGRAHAM STREET (Continued)** **S110487597**

(light manufacturing), and it is currently vacant. The surrounding land use is mainly manufacturing (M-1 and M-2) with residential (R-6) farther east and west of the site. The businesses in the immediate area include warehouses, auto scrap yards, masonry materials sales, waste management and trucking. The neighborhood surrounding the site includes some residential units interspersed with commercial properties. A New York City Transit Authority subway line is located beneath Harrison Place, and there are rail yards nearby which are connected to the Long Island Railroad Bushwick Branch. Past Use of the Site: Prior 1946 the Site was used as an orphanage. In 1948, the site was occupied by an umbrella manufacturing plant and a metal plating company between 1946 and early 1990's. After the 1990's, the site has been used as a warehouse without major changes. The site structure has been unoccupied since April 2016. Site Geology and Hydrogeology: The site is underlain by 0 to 8 feet of fill. The fill consists predominantly of silty sands with gravel, bricks, rock fragments, concrete, and coal cinders. Native soils beneath the fill layer consist of medium to fine sand and silt and continues with slight variations up to 35 feet below ground surface (bgs). Clay was encountered at several boring locations at depths greater than 6 feet bgs. The depth to groundwater is approximately 15 feet below grade. The regional groundwater flow direction is roughly south to north, towards the English Kills.

Env Problem:

Nature and Extent of Contamination: Soil and groundwater were analyzed for volatile organic compounds (VOCs), semi-volatile organic compounds (SVOCs), metals, polychlorinated biphenyls (PCBs), and pesticides. The primary contaminants of concern at the site include metals, SVOCs, and VOCs. Environmental investigation in the area revealed concentrations of metals, SVOCs, and VOCs exceeding Standards, Criteria, and Guidance values (SCGs) in the soil and/or groundwater. Soil: Based upon investigations to date, sub-surface soils are contaminated with metals, SVOCS, and VOCs. Results from soils sampling reported metals (chromium, lead, mercury, and nickel), SVOCs (polyaromatic hydrocarbons or PAHs), and VOCs(tetrachloroethene or PCE). The PAHs contamination in soils is likely related to the presence of historic fill. Maximum detections vs. applicable unrestricted use or protection of groundwater soil cleanup objectives (UUSCO/PGWSCO) are as follows: chromium at 8,400 ppm vs. 19 ppm, lead at 607 ppm vs. 63 ppm, mercury at 1,790 ppm vs. 0.73 ppm, nickel at 3,720 ppm vs. 130 ppm, several PAHs including benzo(a)pyrene at 16 ppm vs. 1 ppm, and PCE at 1.9 ppm vs. 0.47 ppm. Mercury and nickel (up to 18.2 ppm, and 433 ppm, respectively) were detected off-site at soil boring SSB7N. Lead (up to 106 ppm) was detected off-site at soil boring SB8. Groundwater: Groundwater sampling indicates metals and VOCs contamination above Class GA groundwater standards. Some metals were found in relative low levels in groundwater and are likely related to the presence of historic fill. Maximum groundwater detections vs. standards are as follows: chromium at 110,000 parts per billion (ppb) vs. 50 ppb, lead at 461 ppb vs. 25 ppb, and nickel at 90,900 ppb vs. 100 ppb. PCE (up to 17 ppb) and mercury (up to 3.3 ppb) were detected in off-site downgradient groundwater at MW-7. Chromium, lead, and nickel (up to 10,800 ppb, 802 ppb, and 8,690 ppb, respectively) were detected off-site in down-gradient groundwater at MW-8. Trichloroethene up to 140 ppb was detected off-site in groundwater at MW-6. Soil Vapor: Elevated levels of VOCs were detected in sub-slab soil vapor. The maximum concentrations of PCE and 1,1,1-Trichloroethane in sub-slab soil vapor were detected in the

**2 INGRAHAM STREET (Continued)** **S110487597**

| | |
|---|---|
| | northwestern/northeastern portion of the site at the respective concentrations of 827 micrograms per cubic meter (ug/m3) and 1,220 ug/m3. In addition, soil vapor intrusion (SVI) levels for methylene chloride (e.g., 42 ug/m3 [below the slab] and 20.5 ug/m3 [indoor air]) require additional assessment, investigation or mitigation in accordance with NYSDOH SVI matrices. Therefore, additional sampling is needed to determine whether actions are needed to address soil vapor intrusion on- and off-site. Significant Threat: Recent public events held at the site and past unapproved activities are likely to increase the risk of direct contact with the contamination visually observed on the surface of the slab and/or slab areas with broken concrete in which the upper soils likely contain hazardous waste levels of contamination. Contravention of SCOs for metals pose a significant threat to human health due to accessibility. Also, metals contamination in soil at the source area exceeds respective industrial and/or protection of groundwater SCOs. This has resulted in contamination of shallow groundwater at levels several orders of magnitude above standards, creating a significant threat to the environment. |
| Health Problem: | Contaminated groundwater at the site is not used for drinking or other purposes and the site is served by a public water supply that obtains water from a different source not affected by this contamination. People may come into contact with contaminants in soils if they dig below the surface or contact exposed soil. Volatile organic compounds in soil vapor (air spaces within the soil) may move into overlying buildings and affect the indoor air quality. This process, which is similar to the movement of radon gas from the subsurface into the indoor air of buildings, is referred to as soil vapor intrusion. Because the site is vacant, the inhalation of site-related contaminants due to soil vapor intrusion does not represent a current concern. The potential exists for the inhalation of site contaminants due to soil vapor intrusion in the event the site is re-occupied and for any future buildings developed on the site. Additional evaluation is needed to determine whether actions are needed to address soil vapor intrusion off-site. |
| Dump: | False |
| Structure: | False |
| Lagoon: | False |
| Landfill: | False |
| Pond: | False |
| Disp Start: | Not reported |
| Disp Term: | Not reported |
| Lat/Long: | Not reported |
| Dell: | Not reported |
| Record Add: | 9/20/2013 1:57:00 PM |
| Record Upd: | 9/28/2016 2:18:00 PM |
| Updated By: | JXPEREZM |
| Own Op: | Document Repository |
| Sub Type: | NNN |
| Owner Name: | Loren Williams |
| Owner Company: | Brooklyn Public Library, Central Branch |
| Owner Address: | 10 Grand Army Plaza |
| Owner Addr2: | Not reported |
| Owner City,St,Zip: | Brooklyn, NY 11238 |
| Owner Country: | United States of America |
| Own Op: | Owner |
| Sub Type: | 06 |

**2 INGRAHAM STREET (Continued)** **S110487597**

| | |
|---|---|
| Owner Name: | Joe Brunner |
| Owner Company: | Bogart Holdings LLC |
| Owner Address: | 390 Berry Street, Suite 200 |
| Owner Addr2: | Not reported |
| Owner City,St,Zip: | Brooklyn, NY 11249 |
| Owner Country: | United States of America |
| Own Op: | Applicant/Requestor |
| Sub Type: | P03 |
| Owner Name: | Joseph Brunner |
| Owner Company: | Bogart Holdings LLC |
| Owner Address: | 390 Berry Street, Suite 200 |
| Owner Addr2: | Not reported |
| Owner City,St,Zip: | Brooklyn, NY 11249 |
| Owner Country: | United States of America |
| Own Op: | Document Repository |
| Sub Type: | NNN |
| Owner Name: | Gerald A. Esposito |
| Owner Company: | Brooklyn Community Board 1 |
| Owner Address: | 435 Graham Avenue |
| Owner Addr2: | Not reported |
| Owner City,St,Zip: | Brooklyn, NY 11211 |
| Owner Country: | United States of America |
| HW Code: | Not reported |
| Waste Type: | Not reported |
| Waste Quantity: | Not reported |
| Waste Code: | Not reported |
| Crossref ID: | 9830001 |
| Cross Ref Type Code: | 01 |
| Cross Ref Type: | Spill No. |
| Record Added Date: | 3/30/2016 11:11:00 AM |
| Record Updated: | 3/30/2016 11:11:00 AM |
| Updated By: | JXPEREZM |

---

**Y185** **FORMER JAYER PLATING** **NY HSWDS** **S104495031**
**NE** **2 INGRAHAM STREET** **N/A**
**1/8-1/4** **EAST WILLIAMSBURG, NY 11206**
**0.173 mi.**
**912 ft.** **Site 2 of 4 in cluster Y**

**Relative:**
**Higher**

**Actual:**
**20 ft.**

HSWDS:

| | |
|---|---|
| Facility ID: | HS2044 |
| Region: | 2 |
| Facility Status: | None |
| Owner Type: | Puplic |
| Owner: | Millhan Realty Co./Carl Savryn |
| Owner Address: | Not reported |
| Owner Phone: | (212)972-8600 |
| Operator Type: | Puplic |
| Operator: | Jayer Plating |
| Operator: | Jayer Plating |
| Operator Phone: | Not reported |
| EPA ID: | Not reported |
| Registry: | Not on NYS Registry of Inactive Haz Waste Disposal Sites |
| Registry Site ID: | Not reported |
| RCRA Permitted: | No |
| Site Code: | Industrial Site |
| Owner City State: | Not reported |
| Operator City State: | Not reported |

**FORMER JAYER PLATING (Continued)** **S104495031**

| | |
|---|---|
| Quadrange: | Brooklyn |
| Latitude: | 40 42 22 N |
| Longitude: | 73 56 30 W |
| Acres: | 1.80 |
| Operator Date: | 1946 |
| Close Date: | 1990 |
| Completed: | PRP Phase2 |
| Active: | No |
| PCB's Disposed: | No |
| Pesticides Disposed: | No |
| Metals Disposed: | Yes |
| Asbestos Disposed: | Unknown |
| Volatile Organic Compounds Disposed: | No |
| Semi Volatile Organic Compounds Disposed: | No |
| Analytical Info Exists for Air: | Not reported |
| Analytical Info Exists for Ground: | Groundwater |
| Analytical Info Exists for Surface: | Not reported |
| Analytical Info Exists for Sediments: | Not reported |
| Analytical Info Exists for Surface: | Not reported |
| Analytical Info Exists for Substance: | Subsurface |
| Analytical Info Exists for Waste: | Not reported |
| Analytical Info Exists for Leachate: | Not reported |
| Analytical Info Exists for EP Toxicity: | Not reported |
| Analytical Info Exists for TCLP: | TCLP |
| Threat to Environment/Public Health: | Environmental |
| Surface Water Contamination: | Unknown |
| Surface Water Body Class: | SD |
| Groundwater Contamination: | Yes |
| Groundwater Classification: | Sole Sourc |
| Drinking Water Contamination: | No |
| Drinking Water Supply is Active: | Yes |
| Any Known Fish or Wildlife: | No |
| Hazardous Exposure: | Unknown |
| Site Has Controlled Acess: | Yes |
| Ambient Air Contamination: | No |
| Direct Contact: | Unknown |
| EPA Hazardous Ranking System Score: | N/A |
| Inventory: | Not reported |
| Nefrap: | Not reported |
| Mailing: | Not reported |
| Tax Map No: | Not reported |
| Qualify: | Not reported |
| Next Action: | Not reported |
| Agencies: | Not reported |
| Air: | Not reported |
| Building: | Not reported |
| Site Desc: | Not reported |
| Drink: | Not reported |
| Eptox: | Not reported |
| Fish: | Not reported |
| Ground: | Not reported |
| Ground Desc: | Not reported |
| Hazardous Threat: | Not reported |
| Haz Threat Desc: | Not reported |
| Leachate: | Not reported |
| Preparer: | Not reported |
| Sediment: | Not reported |

**FORMER JAYER PLATING (Continued)** **S104495031**

| | |
|---|---|
| Soil: | Not reported |
| Surface: | Not reported |
| Status: | Not reported |
| Surface Soil: | Not reported |
| Surface: | Not reported |
| TCLP: | Not reported |
| Waste: | Not reported |

---

**Z186 East 1/8-1/4 0.173 mi. 912 ft.** | **CON EDISON 18 GRATTAN ST BROOKLYN, NY 11206** | **NY MANIFEST** | **S118090593 N/A**

**Site 1 of 6 in cluster Z**

**Relative: Higher**

**Actual: 21 ft.**

NY MANIFEST:

| | |
|---|---|
| Country: | USA |
| EPA ID: | NYP004782272 |
| Facility Status: | Not reported |
| Location Address 1: | 18 GRATTAN ST |
| Code: | BP |
| Location Address 2: | SB 8521 |
| Total Tanks: | Not reported |
| Location City: | BROOKLYN |
| Location State: | NY |
| Location Zip: | Not reported |
| Location Zip 4: | Not reported |

NY MANIFEST:

| | |
|---|---|
| EPAID: | NYP004782272 |
| Mailing Name: | CON EDISON |
| Mailing Contact: | DENNIS HUACON |
| Mailing Address 1: | 4 IRVING PL 15TH FL |
| Mailing Address 2: | Not reported |
| Mailing City: | NEW YORK |
| Mailing State: | NY |
| Mailing Zip: | 10003 |
| Mailing Zip 4: | Not reported |
| Mailing Country: | USA |
| Mailing Phone: | 2124603770 |

NY MANIFEST:

| | |
|---|---|
| Document ID: | Not reported |
| Manifest Status: | Not reported |
| seq: | Not reported |
| Year: | 2015 |
| Trans1 State ID: | NJD003812047 |
| Trans2 State ID: | NJD003812047 |
| Generator Ship Date: | 05/13/2015 |
| Trans1 Recv Date: | 05/13/2015 |
| Trans2 Recv Date: | 05/19/2015 |
| TSD Site Recv Date: | 05/19/2015 |
| Part A Recv Date: | Not reported |
| Part B Recv Date: | Not reported |
| Generator EPA ID: | NYP004782272 |
| Trans1 EPA ID: | Not reported |
| Trans2 EPA ID: | Not reported |
| TSDF ID 1: | NJD991291105 |
| TSDF ID 2: | Not reported |

**CON EDISON (Continued)** **S118090593**

| | |
|---|---|
| Manifest Tracking Number: | 002624329GBF |
| Import Indicator: | N |
| Export Indicator: | N |
| Discr Quantity Indicator: | N |
| Discr Type Indicator: | N |
| Discr Residue Indicator: | N |
| Discr Partial Reject Indicator: | N |
| Discr Full Reject Indicator: | N |
| Manifest Ref Number: | Not reported |
| Alt Facility RCRA ID: | Not reported |
| Alt Facility Sign Date: | Not reported |
| MGMT Method Type Code: | H110 |
| Waste Code: | Not reported |
| Waste Code: | Not reported |
| Waste Code: | Not reported |
| Waste Code: | Not reported |
| Waste Code: | Not reported |
| Waste Code: | Not reported |
| Quantity: | 50 |
| Units: | G - Gallons (liquids only)* (8.3 pounds) |
| Number of Containers: | 1 |
| Container Type: | TT - Cargo tank, tank trucks |
| Handling Method: | T Chemical, physical, or biological treatment. |
| Specific Gravity: | 1 |
| Waste Code: | D008 |
| Waste Code 1_2: | Not reported |
| Waste Code 1_3: | Not reported |
| Waste Code 1_4: | Not reported |
| Waste Code 1_5: | Not reported |
| Waste Code 1_6: | Not reported |

Click this hyperlink while viewing on your computer to access
-1 additional NY MANIFEST: record(s) in the EDR Site Report.

---

**Z187** **CON EDISON** **NJ MANIFEST** **S120671744**
**East** **18 GRATTAN ST** **N/A**
**1/8-1/4** **BROOKLYN, NY 11206**
**0.173 mi.**
**912 ft.** **Site 2 of 6 in cluster Z**

**Relative:** NJ MANIFEST:
**Higher**

| | |
|---|---|
| EPA Id: | NYP004782272 |
| Mail Address: | IRVING PL 15TH FL NE |
| Mail City/State/Zip: | NEW YORK, NY 10003 |
| Facility Phone: | Not reported |
| Emergency Phone: | Not reported |
| Contact: | THOMAS TEELING |
| Comments: | Not reported |
| SIC Code: | Not reported |
| County: | NY047 |
| Municipal: | Not reported |
| Previous EPA Id: | Not reported |
| Gen Flag: | Not reported |
| Trans Flag: | Not reported |
| TSDF Flag: | Not reported |
| Name Change: | Not reported |
| Date Change: | Not reported |

**Actual:**
**21 ft.**

**CON EDISON (Continued)** **S120671744**

Manifest:

| | |
|---|---|
| Manifest Number: | 002624329GBF |
| EPA ID: | NYP004782272 |
| Date Shipped: | 5/13/2015 |
| TSDF EPA ID: | NJD991291105 |
| Transporter EPA ID: | NJD003812047 |
| Transporter 2 EPA ID: | Not reported |
| Transporter 3 EPA ID: | Not reported |
| Transporter 4 EPA ID: | Not reported |
| Transporter 5 EPA ID: | Not reported |
| Transporter 6 EPA ID: | Not reported |
| Transporter 7 EPA ID: | Not reported |
| Transporter 8 EPA ID: | Not reported |
| Transporter 9 EPA ID: | Not reported |
| Transporter 10 EPA ID: | Not reported |
| Date Trans1 Transported Waste: | Not reported |
| Date Trans2 Transported Waste: | Not reported |
| Date Trans3 Transported Waste: | Not reported |
| Date Trans4 Transported Waste: | Not reported |
| Date Trans5 Transported Waste: | Not reported |
| Date Trans6 Transported Waste: | Not reported |
| Date Trans7 Transported Waste: | Not reported |
| Date Trans8 Transported Waste: | Not reported |
| Date Trans9 Transported Waste: | Not reported |
| Date Trans10 Transported Waste: | Not reported |
| Date TSDF Received Waste: | Not reported |
| TSDF EPA Facility Name: | Not reported |
| QTY Units: | Not reported |
| Transporter SEQ ID: | Not reported |
| Transporter-1 Date: | Not reported |
| Waste SEQ ID: | Not reported |
| Waste Type Code 2: | Not reported |
| Waste Type Code 3: | Not reported |
| Waste Type Code 4: | Not reported |
| Waste Type Code 5: | Not reported |
| Waste Type Code 6: | Not reported |
| Date Accepted: | Not reported |
| Manifest Discrepancy Type: | Not reported |
| Data Entry Number: | Not reported |
| Was Load Rejected: | NEW YORK, NY 10003 |
| Reason Load Was Rejected: | Not reported |

---

**Z188** **CON EDISON** **RCRA NonGen / NLR** **1019903169**
**East** **18 GRATTAN ST** **FINDS** **NYP004782272**
**1/8-1/4** **BROOKLYN, NY 11206** **ECHO**
**0.173 mi.**
**912 ft.** **Site 3 of 6 in cluster Z**

**Relative:**
**Higher**

**Actual:**
**21 ft.**

RCRA NonGen / NLR:

| | |
|---|---|
| Date form received by agency: | 05/13/2015 |
| Facility name: | CON EDISON |
| Facility address: | 18 GRATTAN ST<br>BROOKLYN, NY 11206 |
| EPA ID: | NYP004782272 |
| Mailing address: | IRVING PL 15TH FL NE |

**CON EDISON (Continued)** **1019903169**

NEW YORK, NY 10003
Contact: THOMAS TEELING
Contact address: Not reported
Not reported
Contact country: Not reported
Contact telephone: 212-460-3770
Contact email: Not reported
EPA Region: 02
Classification: Non-Generator
Description: Handler: Non-Generators do not presently generate hazardous waste

Handler Activities Summary:
U.S. importer of hazardous waste: No
Mixed waste (haz. and radioactive): No
Recycler of hazardous waste: No
Transporter of hazardous waste: No
Treater, storer or disposer of HW: No
Underground injection activity: No
On-site burner exemption: No
Furnace exemption: No
Used oil fuel burner: No
Used oil processor: No
User oil refiner: No
Used oil fuel marketer to burner: No
Used oil Specification marketer: No
Used oil transfer facility: No
Used oil transporter: No

Historical Generators:
Date form received by agency: 05/13/2015
Site name: CON EDISON
Classification: Small Quantity Generator

Violation Status: No violations found

FINDS:

Registry ID: 110069647449

Environmental Interest/Information System
RCRAInfo is a national information system that supports the Resource Conservation and Recovery Act (RCRA) program through the tracking of events and activities related to facilities that generate, transport, and treat, store, or dispose of hazardous waste. RCRAInfo allows RCRA program staff to track the notification, permit, compliance, and corrective action activities required under RCRA.

Click this hyperlink while viewing on your computer to access additional FINDS: detail in the EDR Site Report.

ECHO:
Envid: 1019903169
Registry ID: 110069647449
DFR URL: http://echo.epa.gov/detailed-facility-report?fid=110069647449

**Z189 ENE 1/8-1/4 0.173 mi. 915 ft.** | **CON EDISON**
**17 GRATTAN ST**
**BROOKLYN, NY 11206**

**Site 4 of 6 in cluster Z**

**NY MANIFEST** | **S117736447**
**N/A**

**Relative: Higher**

**Actual: 20 ft.**

NY MANIFEST:

| | |
|---|---|
| Country: | USA |
| EPA ID: | NYP004517504 |
| Facility Status: | Not reported |
| Location Address 1: | 17 GRATTAN ST |
| Code: | BP |
| Location Address 2: | Not reported |
| Total Tanks: | Not reported |
| Location City: | BROOKLYN |
| Location State: | NY |
| Location Zip: | 11206 |
| Location Zip 4: | Not reported |

NY MANIFEST:

| | |
|---|---|
| EPAID: | NYP004517504 |
| Mailing Name: | CON EDISON |
| Mailing Contact: | CON EDISON |
| Mailing Address 1: | 4 IRVING PL |
| Mailing Address 2: | 15TH FL |
| Mailing City: | NEW YORK |
| Mailing State: | NY |
| Mailing Zip: | 10003 |
| Mailing Zip 4: | Not reported |
| Mailing Country: | USA |
| Mailing Phone: | Not reported |

NY MANIFEST:

| | |
|---|---|
| Document ID: | Not reported |
| Manifest Status: | Not reported |
| seq: | Not reported |
| Year: | 2014 |
| Trans1 State ID: | NJD003812047 |
| Trans2 State ID: | Not reported |
| Generator Ship Date: | 04/30/2014 |
| Trans1 Recv Date: | 04/30/2014 |
| Trans2 Recv Date: | Not reported |
| TSD Site Recv Date: | 05/01/2014 |
| Part A Recv Date: | Not reported |
| Part B Recv Date: | Not reported |
| Generator EPA ID: | NYP004517504 |
| Trans1 EPA ID: | Not reported |
| Trans2 EPA ID: | Not reported |
| TSDF ID 1: | NJD991291105 |
| TSDF ID 2: | Not reported |
| Manifest Tracking Number: | 002417607GBF |
| Import Indicator: | N |
| Export Indicator: | N |
| Discr Quantity Indicator: | N |
| Discr Type Indicator: | N |
| Discr Residue Indicator: | N |
| Discr Partial Reject Indicator: | N |
| Discr Full Reject Indicator: | N |
| Manifest Ref Number: | Not reported |

**CON EDISON (Continued)** **S117736447**

| | |
|---|---|
| Alt Facility RCRA ID: | Not reported |
| Alt Facility Sign Date: | Not reported |
| MGMT Method Type Code: | H110 |
| Waste Code: | Not reported |
| Waste Code: | Not reported |
| Waste Code: | Not reported |
| Waste Code: | Not reported |
| Waste Code: | Not reported |
| Waste Code: | Not reported |
| Quantity: | 700 |
| Units: | G - Gallons (liquids only)* (8.3 pounds) |
| Number of Containers: | 1 |
| Container Type: | TT - Cargo tank, tank trucks |
| Handling Method: | T Chemical, physical, or biological treatment. |
| Specific Gravity: | 1 |
| Waste Code: | D008 |
| Waste Code 1_2: | Not reported |
| Waste Code 1_3: | Not reported |
| Waste Code 1_4: | Not reported |
| Waste Code 1_5: | Not reported |
| Waste Code 1_6: | Not reported |

Click this hyperlink while viewing on your computer to access
-1 additional NY MANIFEST: record(s) in the EDR Site Report.

---

**Z190** **CON EDISON SERVICE BOX: 8519** **RCRA NonGen / NLR** **1017773954**
**ENE** **17 GRATTAN ST** **FINDS** **NYP004517504**
**1/8-1/4** **BROOKLYN, NY 11206**
**0.173 mi.**
**915 ft.** **Site 5 of 6 in cluster Z**

**Relative:**
**Higher**

**Actual:**
**20 ft.**

RCRA NonGen / NLR:

| | |
|---|---|
| Date form received by agency: | 05/30/2014 |
| Facility name: | CON EDISON SERVICE BOX: 8519 |
| Facility address: | 17 GRATTAN ST<br>BROOKLYN, NY 11206 |
| EPA ID: | NYP004517504 |
| Mailing address: | IRVING PL, 15TH FL NE<br>NEW YORK, NY 10003 |
| Contact: | THOMAS TEELING |
| Contact address: | Not reported<br>Not reported |
| Contact country: | Not reported |
| Contact telephone: | 212-460-3770 |
| Contact email: | Not reported |
| EPA Region: | 02 |
| Classification: | Non-Generator |
| Description: | Handler: Non-Generators do not presently generate hazardous waste |

Handler Activities Summary:

| | |
|---|---|
| U.S. importer of hazardous waste: | No |
| Mixed waste (haz. and radioactive): | No |
| Recycler of hazardous waste: | No |
| Transporter of hazardous waste: | No |
| Treater, storer or disposer of HW: | No |
| Underground injection activity: | No |

**CON EDISON SERVICE BOX: 8519 (Continued)** **1017773954**

On-site burner exemption: No
Furnace exemption: No
Used oil fuel burner: No
Used oil processor: No
User oil refiner: No
Used oil fuel marketer to burner: No
Used oil Specification marketer: No
Used oil transfer facility: No
Used oil transporter: No

Historical Generators:
Date form received by agency: 04/30/2014
Site name: CON EDISON
Classification: Large Quantity Generator

Date form received by agency: 04/30/2014
Site name: CON EDISON
Classification: Not a generator, verified

Violation Status: No violations found

FINDS:

Registry ID: 110063800310

Environmental Interest/Information System
RCRAInfo is a national information system that supports the Resource Conservation and Recovery Act (RCRA) program through the tracking of events and activities related to facilities that generate, transport, and treat, store, or dispose of hazardous waste. RCRAInfo allows RCRA program staff to track the notification, permit, compliance, and corrective action activities required under RCRA.

Click this hyperlink while viewing on your computer to access additional FINDS: detail in the EDR Site Report.

---

**Q191**
**SE**
**1/8-1/4**
**0.174 mi.**
**921 ft.**

**CON EDISON MANHOLE 629** **RCRA NonGen / NLR** **1014918298**
**FLUSHING AVE & EVERGREEN AVE** **NJ MANIFEST** **NYP004219109**
**BROOKLYN, NY 11207** **NY MANIFEST**

**Site 3 of 4 in cluster Q**

**Relative:**
**Higher**

**Actual:**
**28 ft.**

RCRA NonGen / NLR:
Date form received by agency: 11/28/2010
Facility name: CON EDISON MANHOLE 629
Facility address: FLUSHING AVE & EVERGREEN AVE
BROOKLYN, NY 11207
EPA ID: NYP004219109
Mailing address: IRVING PL RM 828
NEW YORK, NY 10003
Contact: DOMINICK TURITTO
Contact address: Not reported
Not reported
Contact country: Not reported
Contact telephone: 718-802-5194
Contact email: Not reported
EPA Region: 02

**CON EDISON MANHOLE 629 (Continued)** **1014918298**

Classification: Non-Generator
Description: Handler: Non-Generators do not presently generate hazardous waste

Handler Activities Summary:
U.S. importer of hazardous waste: No
Mixed waste (haz. and radioactive): No
Recycler of hazardous waste: No
Transporter of hazardous waste: No
Treater, storer or disposer of HW: No
Underground injection activity: No
On-site burner exemption: No
Furnace exemption: No
Used oil fuel burner: No
Used oil processor: No
User oil refiner: No
Used oil fuel marketer to burner: No
Used oil Specification marketer: No
Used oil transfer facility: No
Used oil transporter: No

Historical Generators:
Date form received by agency: 10/29/2010
Site name: CON EDISON MANHOLE 629
Classification: Conditionally Exempt Small Quantity Generator

Violation Status: No violations found

NJ MANIFEST:
EPA Id: NYP004219109
Mail Address: IRVING PL RM 828
Mail City/State/Zip: NEW YORK, NY 10003
Facility Phone: Not reported
Emergency Phone: Not reported
Contact: DOMINICK TURITTO
Comments: Not reported
SIC Code: Not reported
County: NY047
Municipal: Not reported
Previous EPA Id: Not reported
Gen Flag: Not reported
Trans Flag: Not reported
TSDF Flag: Not reported
Name Change: Not reported
Date Change: Not reported

Manifest:
Manifest Number: 001055519GBF
EPA ID: NYP004219109
Date Shipped: 10/30/2010
TSDF EPA ID: NJD002200046
Transporter EPA ID: NYD006982359
Transporter 2 EPA ID: Not reported
Transporter 3 EPA ID: Not reported
Transporter 4 EPA ID: Not reported
Transporter 5 EPA ID: Not reported
Transporter 6 EPA ID: Not reported
Transporter 7 EPA ID: Not reported

**CON EDISON MANHOLE 629 (Continued)** **1014918298**

| | |
|---|---|
| Transporter 8 EPA ID: | Not reported |
| Transporter 9 EPA ID: | Not reported |
| Transporter 10 EPA ID: | Not reported |
| Date Trans1 Transported Waste: | 11/05/2010 |
| Date Trans2 Transported Waste: | Not reported |
| Date Trans3 Transported Waste: | Not reported |
| Date Trans4 Transported Waste: | Not reported |
| Date Trans5 Transported Waste: | Not reported |
| Date Trans6 Transported Waste: | Not reported |
| Date Trans7 Transported Waste: | Not reported |
| Date Trans8 Transported Waste: | Not reported |
| Date Trans9 Transported Waste: | Not reported |
| Date Trans10 Transported Waste: | Not reported |
| Date TSDF Received Waste: | 11/05/2010 |
| TSDF EPA Facility Name: | Not reported |
| QTY Units: | Not reported |
| Transporter SEQ ID: | Not reported |
| Transporter-1 Date: | Not reported |
| Waste SEQ ID: | Not reported |
| Waste Type Code 2: | Not reported |
| Waste Type Code 3: | Not reported |
| Waste Type Code 4: | Not reported |
| Waste Type Code 5: | Not reported |
| Waste Type Code 6: | Not reported |
| Date Accepted: | Not reported |
| Manifest Discrepancy Type: | Not reported |
| Data Entry Number: | Not reported |
| Was Load Rejected: | NEW YORK, NY 10003 |
| Reason Load Was Rejected: | Not reported |

Waste:

| | |
|---|---|
| Manifest Year: | Not reported |
| Waste Code: | D008 |
| Hand Code: | H141 |
| Quantity: | 313 K |

NY MANIFEST:

| | |
|---|---|
| Country: | USA |
| EPA ID: | NYP004219109 |
| Facility Status: | Not reported |
| Location Address 1: | FLIUSHING AVE & EVERGREEN |
| Code: | BP |
| Location Address 2: | Not reported |
| Total Tanks: | Not reported |
| Location City: | BROOKLYN |
| Location State: | NY |
| Location Zip: | 11201 |
| Location Zip 4: | Not reported |

NY MANIFEST:

| | |
|---|---|
| EPAID: | NYP004219109 |
| Mailing Name: | CONSOLIDATED EDISON - MH 629 |
| Mailing Contact: | TOM TEELING |
| Mailing Address 1: | 4 IRVING PLACE RM 828 |
| Mailing Address 2: | Not reported |

**CON EDISON MANHOLE 629 (Continued)** **1014918298**

| | |
|---|---|
| Mailing City: | NEW YORK |
| Mailing State: | NY |
| Mailing Zip: | 10003 |
| Mailing Zip 4: | Not reported |
| Mailing Country: | USA |
| Mailing Phone: | 2124603770 |

NY MANIFEST:

| | |
|---|---|
| Document ID: | Not reported |
| Manifest Status: | Not reported |
| seq: | Not reported |
| Year: | 2010 |
| Trans1 State ID: | NYD006982359 |
| Trans2 State ID: | Not reported |
| Generator Ship Date: | 10/30/2010 |
| Trans1 Recv Date: | 10/30/2010 |
| Trans2 Recv Date: | Not reported |
| TSD Site Recv Date: | 11/01/2010 |
| Part A Recv Date: | Not reported |
| Part B Recv Date: | Not reported |
| Generator EPA ID: | NYP004219109 |
| Trans1 EPA ID: | Not reported |
| Trans2 EPA ID: | Not reported |
| TSDF ID 1: | NYD980593636 |
| TSDF ID 2: | Not reported |
| Manifest Tracking Number: | 003204471FLE |
| Import Indicator: | N |
| Export Indicator: | N |
| Discr Quantity Indicator: | N |
| Discr Type Indicator: | N |
| Discr Residue Indicator: | N |
| Discr Partial Reject Indicator: | N |
| Discr Full Reject Indicator: | N |
| Manifest Ref Number: | Not reported |
| Alt Facility RCRA ID: | Not reported |
| Alt Facility Sign Date: | Not reported |
| MGMT Method Type Code: | H141 |
| Waste Code: | Not reported |
| Waste Code: | Not reported |
| Waste Code: | Not reported |
| Waste Code: | Not reported |
| Waste Code: | Not reported |
| Waste Code: | Not reported |
| Quantity: | 500.0 |
| Units: | K - Kilograms (2.2 pounds) |
| Number of Containers: | 2.0 |
| Container Type: | DM - Metal drums, barrels |
| Handling Method: | L Landfill. |
| Specific Gravity: | 1.0 |
| Waste Code: | D008 |
| Waste Code 1_2: | B007 |
| Waste Code 1_3: | Not reported |
| Waste Code 1_4: | Not reported |
| Waste Code 1_5: | Not reported |
| Waste Code 1_6: | Not reported |

**CON EDISON MANHOLE 629 (Continued)** **1014918298**

Click this hyperlink while viewing on your computer to access
-1 additional NY MANIFEST: record(s) in the EDR Site Report.

---

**Q192**
**SE**
**1/8-1/4**
**0.174 mi.**
**921 ft.**

**CON EDISON - MANHOLE 629**
**FLUSHING AVE & EVERGREEN AVE**
**BROOKLYN, NY 11231**

**RCRA NonGen / NLR** **1010325745**
**NY MANIFEST** **NYP004132130**

**Site 4 of 4 in cluster Q**

**Relative:**
**Higher**

**Actual:**
**28 ft.**

RCRA NonGen / NLR:

| | |
|---|---|
| Date form received by agency: | 02/23/2006 |
| Facility name: | CON EDISON - MANHOLE 629 |
| Facility address: | FLUSHING AVE & EVERGREEN AVE<br>BROOKLYN, NY 11231 |
| EPA ID: | NYP004132130 |
| Mailing address: | 4 IRVING PLACE<br>NEW YORK, NY 10003 |
| Contact: | FRANKLIN MURRAY |
| Contact address: | 4 IRVING PLACE<br>NEW YORK, NY 10003 |
| Contact country: | US |
| Contact telephone: | 212-460-2808 |
| Contact email: | MURRAYFR@CONED.COM |
| EPA Region: | 02 |
| Classification: | Non-Generator |
| Description: | Handler: Non-Generators do not presently generate hazardous waste |

Owner/Operator Summary:

| | |
|---|---|
| Owner/operator name: | CONSOLIDATED EDISON COMPANY OF NY, INC. |
| Owner/operator address: | 4 IRVING PLACE<br>NEW YORK, NY 10003 |
| Owner/operator country: | US |
| Owner/operator telephone: | Not reported |
| Owner/operator email: | Not reported |
| Owner/operator fax: | Not reported |
| Owner/operator extension: | Not reported |
| Legal status: | Private |
| Owner/Operator Type: | Operator |
| Owner/Op start date: | 06/05/2005 |
| Owner/Op end date: | Not reported |

| | |
|---|---|
| Owner/operator name: | CONSOLIDATED EDISON COMPANY OF NY, INC. |
| Owner/operator address: | 4 IRVING PLACE<br>NEW YORK, NY 10003 |
| Owner/operator country: | US |
| Owner/operator telephone: | Not reported |
| Owner/operator email: | Not reported |
| Owner/operator fax: | Not reported |
| Owner/operator extension: | Not reported |
| Legal status: | Private |
| Owner/Operator Type: | Owner |
| Owner/Op start date: | 06/05/2005 |
| Owner/Op end date: | Not reported |

Handler Activities Summary:

| | |
|---|---|
| U.S. importer of hazardous waste: | No |
| Mixed waste (haz. and radioactive): | No |

**CON EDISON - MANHOLE 629 (Continued)** **1010325745**

| | |
|---|---|
| Recycler of hazardous waste: | No |
| Transporter of hazardous waste: | No |
| Treater, storer or disposer of HW: | No |
| Underground injection activity: | No |
| On-site burner exemption: | No |
| Furnace exemption: | No |
| Used oil fuel burner: | No |
| Used oil processor: | No |
| User oil refiner: | No |
| Used oil fuel marketer to burner: | No |
| Used oil Specification marketer: | No |
| Used oil transfer facility: | No |
| Used oil transporter: | No |

Historical Generators:

| | |
|---|---|
| Date form received by agency: | 02/22/2006 |
| Site name: | CON EDISON - MANHOLE 629 |
| Classification: | Not a generator, verified |

| | |
|---|---|
| Date form received by agency: | 02/21/2006 |
| Site name: | CON EDISON - MANHOLE 629 |
| Classification: | Large Quantity Generator |

| | |
|---|---|
| . Waste code: | D008 |
| . Waste name: | LEAD |

| | |
|---|---|
| . Waste code: | B002 |
| . Waste name: | B002 |

| | |
|---|---|
| . Waste code: | B007 |
| . Waste name: | B007 |

| | |
|---|---|
| Violation Status: | No violations found |

NY MANIFEST:

| | |
|---|---|
| Country: | USA |
| EPA ID: | NYP004132130 |
| Facility Status: | Not reported |
| Location Address 1: | MH629-EVERGREEN & FLUSHING AVE |
| Code: | BP |
| Location Address 2: | Not reported |
| Total Tanks: | Not reported |
| Location City: | BROOKLYN |
| Location State: | NY |
| Location Zip: | Not reported |
| Location Zip 4: | Not reported |

NY MANIFEST:

| | |
|---|---|
| EPAID: | NYP004132130 |
| Mailing Name: | CONSOLIDATED EDISON |
| Mailing Contact: | FRANKLIN MURRAY |
| Mailing Address 1: | 4 IRVING PL RM 828 |
| Mailing Address 2: | Not reported |
| Mailing City: | NEW YORK |
| Mailing State: | NY |
| Mailing Zip: | 10003 |
| Mailing Zip 4: | Not reported |
| Mailing Country: | USA |

**CON EDISON - MANHOLE 629 (Continued)** **1010325745**

Mailing Phone: 2124602808

NY MANIFEST:

| | |
|---|---|
| Document ID: | NYE1560222 |
| Manifest Status: | Not reported |
| seq: | Not reported |
| Year: | 2005 |
| Trans1 State ID: | NYD006982359 |
| Trans2 State ID: | Not reported |
| Generator Ship Date: | 06/06/2005 |
| Trans1 Recv Date: | 06/06/2005 |
| Trans2 Recv Date: | Not reported |
| TSD Site Recv Date: | 06/06/2005 |
| Part A Recv Date: | Not reported |
| Part B Recv Date: | Not reported |
| Generator EPA ID: | NYP004132130 |
| Trans1 EPA ID: | 12446JT |
| Trans2 EPA ID: | Not reported |
| TSDF ID 1: | NYD077444263 |
| TSDF ID 2: | Not reported |
| Manifest Tracking Number: | Not reported |
| Import Indicator: | Not reported |
| Export Indicator: | Not reported |
| Discr Quantity Indicator: | Not reported |
| Discr Type Indicator: | Not reported |
| Discr Residue Indicator: | Not reported |
| Discr Partial Reject Indicator: | Not reported |
| Discr Full Reject Indicator: | Not reported |
| Manifest Ref Number: | Not reported |
| Alt Facility RCRA ID: | Not reported |
| Alt Facility Sign Date: | Not reported |
| MGMT Method Type Code: | Not reported |
| Waste Code: | B007 - OTHER MISCELLANEOUS PCB WASTES |
| Waste Code: | Not reported |
| Waste Code: | Not reported |
| Waste Code: | Not reported |
| Waste Code: | Not reported |
| Waste Code: | Not reported |
| Quantity: | 00293 |
| Units: | K - Kilograms (2.2 pounds) |
| Number of Containers: | 002 |
| Container Type: | DM - Metal drums, barrels |
| Handling Method: | L Landfill. |
| Specific Gravity: | 01.00 |

Click this hyperlink while viewing on your computer to access
-1 additional NY MANIFEST: record(s) in the EDR Site Report.

**T193 WNW 1/8-1/4 0.176 mi. 928 ft.** | **MTA NYCT - BUSHWICK SUBSTATION**
**212 BOERUM ST**
**BROOKLYN, NY 11206**

**Site 4 of 6 in cluster T**

**RCRA NonGen / NLR**
**FINDS**
**ECHO**
**NY MANIFEST**

**1004761223**
**NYR000081968**

**Relative: Higher**

**Actual: 21 ft.**

RCRA NonGen / NLR:

| | |
|---|---|
| Date form received by agency: | 01/01/2007 |
| Facility name: | MTA NYCT - BUSHWICK SUBSTATION |
| Facility address: | 212 BOERUM ST<br>BROOKLYN, NY 11206 |
| EPA ID: | NYR000081968 |
| Mailing address: | BROADWAY 3RD FLOOR<br>NEW YORK, NY 10004 |
| Contact: | WILLIAM JEHLE |
| Contact address: | BROADWAY 3RD FLOOR<br>NEW YORK, NY 10004 |
| Contact country: | US |
| Contact telephone: | 646-252-3500 |
| Contact email: | Not reported |
| EPA Region: | 02 |
| Classification: | Non-Generator |
| Description: | Handler: Non-Generators do not presently generate hazardous waste |

Owner/Operator Summary:

| | |
|---|---|
| Owner/operator name: | MTA NEW YORK CITY TRANSIT |
| Owner/operator address: | 2 BROADWAY 3RD FLOOR<br>NEW YORK, NY 10004 |
| Owner/operator country: | US |
| Owner/operator telephone: | 646-252-3500 |
| Owner/operator email: | Not reported |
| Owner/operator fax: | Not reported |
| Owner/operator extension: | Not reported |
| Legal status: | Municipal |
| Owner/Operator Type: | Operator |
| Owner/Op start date: | Not reported |
| Owner/Op end date: | Not reported |

| | |
|---|---|
| Owner/operator name: | MTA NEW YORK CITY TRANSIT |
| Owner/operator address: | 2 BROADWAY 3RD FLOOR<br>NEW YORK, NY 10004 |
| Owner/operator country: | US |
| Owner/operator telephone: | 646-252-3500 |
| Owner/operator email: | Not reported |
| Owner/operator fax: | Not reported |
| Owner/operator extension: | Not reported |
| Legal status: | Municipal |
| Owner/Operator Type: | Owner |
| Owner/Op start date: | Not reported |
| Owner/Op end date: | Not reported |

Handler Activities Summary:

| | |
|---|---|
| U.S. importer of hazardous waste: | No |
| Mixed waste (haz. and radioactive): | No |
| Recycler of hazardous waste: | No |
| Transporter of hazardous waste: | No |
| Treater, storer or disposer of HW: | No |
| Underground injection activity: | No |

**MTA NYCT - BUSHWICK SUBSTATION (Continued)** **1004761223**

On-site burner exemption: No
Furnace exemption: No
Used oil fuel burner: No
Used oil processor: No
User oil refiner: No
Used oil fuel marketer to burner: No
Used oil Specification marketer: No
Used oil transfer facility: No
Used oil transporter: No

Historical Generators:
Date form received by agency: 01/01/2006
Site name: MTA NYCT - BUSHWICK SUBSTATION
Classification: Not a generator, verified

Date form received by agency: 05/03/2000
Site name: MTA NYCT - BUSHWICK SUBSTATION
Classification: Large Quantity Generator

. Waste code: D000
. Waste name: Not Defined

. Waste code: D008
. Waste name: LEAD

Violation Status: No violations found

FINDS:

Registry ID: 110004559442

Environmental Interest/Information System
RCRAInfo is a national information system that supports the Resource Conservation and Recovery Act (RCRA) program through the tracking of events and activities related to facilities that generate, transport, and treat, store, or dispose of hazardous waste. RCRAInfo allows RCRA program staff to track the notification, permit, compliance, and corrective action activities required under RCRA.

Click this hyperlink while viewing on your computer to access additional FINDS: detail in the EDR Site Report.

ECHO:
Envid: 1004761223
Registry ID: 110004559442
DFR URL: http://echo.epa.gov/detailed-facility-report?fid=110004559442

NY MANIFEST:
Country: USA
EPA ID: NYR000081968
Facility Status: Not reported
Location Address 1: 212 BOERUM ST
Code: BP
Location Address 2: Not reported
Total Tanks: Not reported

**MTA NYCT - BUSHWICK SUBSTATION (Continued)** **1004761223**

| | |
|---|---|
| Location City: | BROOKLYN |
| Location State: | NY |
| Location Zip: | 11206 |
| Location Zip 4: | Not reported |

NY MANIFEST:

| | |
|---|---|
| EPAID: | NYR000081968 |
| Mailing Name: | NYCTA - BUSHWICK BOERUM SS |
| Mailing Contact: | NICHOLAS R BISHOP |
| Mailing Address 1: | 2 BROADWAY - 2ND FL |
| Mailing Address 2: | Not reported |
| Mailing City: | NEW YORK |
| Mailing State: | NY |
| Mailing Zip: | 10004 |
| Mailing Zip 4: | Not reported |
| Mailing Country: | USA |
| Mailing Phone: | 6462523500 |

NY MANIFEST:

| | |
|---|---|
| Document ID: | MIA8185320 |
| Manifest Status: | Not reported |
| seq: | 01 |
| Year: | 2001 |
| Trans1 State ID: | 0440375ME |
| Trans2 State ID: | Not reported |
| Generator Ship Date: | 08/20/2001 |
| Trans1 Recv Date: | 08/20/2001 |
| Trans2 Recv Date: | Not reported |
| TSD Site Recv Date: | 08/28/2001 |
| Part A Recv Date: | Not reported |
| Part B Recv Date: | Not reported |
| Generator EPA ID: | NYR000081968 |
| Trans1 EPA ID: | NJD054126164 |
| Trans2 EPA ID: | Not reported |
| TSDF ID 1: | MID980991566 |
| TSDF ID 2: | Not reported |
| Manifest Tracking Number: | Not reported |
| Import Indicator: | Not reported |
| Export Indicator: | Not reported |
| Discr Quantity Indicator: | Not reported |
| Discr Type Indicator: | Not reported |
| Discr Residue Indicator: | Not reported |
| Discr Partial Reject Indicator: | Not reported |
| Discr Full Reject Indicator: | Not reported |
| Manifest Ref Number: | Not reported |
| Alt Facility RCRA ID: | Not reported |
| Alt Facility Sign Date: | Not reported |
| MGMT Method Type Code: | Not reported |
| Waste Code: | D008 - LEAD 5.0 MG/L TCLP |
| Waste Code: | Not reported |
| Waste Code: | Not reported |
| Waste Code: | Not reported |
| Waste Code: | Not reported |
| Waste Code: | Not reported |
| Quantity: | 00700 |
| Units: | P - Pounds |
| Number of Containers: | 007 |

**MTA NYCT - BUSHWICK SUBSTATION (Continued)** **1004761223**

| | |
|---|---|
| Container Type: | DM - Metal drums, barrels |
| Handling Method: | T Chemical, physical, or biological treatment. |
| Specific Gravity: | 01.00 |

Click this hyperlink while viewing on your computer to access
-1 additional NY MANIFEST: record(s) in the EDR Site Report.

---

**U194** **BORINQUEN HOUSES** **NY UST** **U002034271**
**West** **155 SIEGAL STREET** **N/A**
**1/8-1/4** **BROOKLYN, NY 11206**
**0.177 mi.**
**937 ft.** **Site 5 of 7 in cluster U**

**Relative:**
**Higher**

**Actual:**
**19 ft.**

UST:

| | |
|---|---|
| Id/Status: | 2-601929 / Unregulated/Closed |
| Program Type: | PBS |
| Region: | STATE |
| DEC Region: | 2 |
| Expiration Date: | N/A |
| UTM X: | 589570.27760 |
| UTM Y: | 4506491.18822 |
| Site Type: | Apartment Building/Office Building |

Affiliation Records:

| | |
|---|---|
| Site Id: | 23891 |
| Affiliation Type: | Facility Owner |
| Company Name: | NYC HOUSING AUTHORITY |
| Contact Type: | FUEL OIL REMEDIATION COORDINATOR |
| Contact Name: | FUEL OIL REMEDIATION COORD. |
| Address1: | 23-02 49TH AVENUE |
| Address2: | Not reported |
| City: | LONG ISLAND CITY |
| State: | NY |
| Zip Code: | 11101 |
| Country Code: | 001 |
| Phone: | (718) 707-5725 |
| EMail: | Not reported |
| Fax Number: | Not reported |
| Modified By: | EXROSSAN |
| Date Last Modified: | 2005-09-30 |

| | |
|---|---|
| Site Id: | 23891 |
| Affiliation Type: | Mail Contact |
| Company Name: | NYC HOUSING AUTHORITY |
| Contact Type: | Not reported |
| Contact Name: | MR. LUIS PONCE |
| Address1: | 23-02 49TH AVENUE |
| Address2: | Not reported |
| City: | LONG ISLAND CITY |
| State: | NY |
| Zip Code: | 11101 |
| Country Code: | 001 |
| Phone: | (718) 707-5725 |
| EMail: | Not reported |
| Fax Number: | Not reported |
| Modified By: | TRANSLAT |
| Date Last Modified: | 2004-03-04 |

**BORINQUEN HOUSES (Continued)** **U002034271**

| | |
|---|---|
| Site Id: | 23891 |
| Affiliation Type: | Facility Operator |
| Company Name: | BORINQUEN HOUSES |
| Contact Type: | Not reported |
| Contact Name: | MR. LUIS PONCE |
| Address1: | Not reported |
| Address2: | Not reported |
| City: | Not reported |
| State: | NN |
| Zip Code: | Not reported |
| Country Code: | 001 |
| Phone: | (718) 707-5725 |
| EMail: | Not reported |
| Fax Number: | Not reported |
| Modified By: | TRANSLAT |
| Date Last Modified: | 2004-03-04 |

| | |
|---|---|
| Site Id: | 23891 |
| Affiliation Type: | Emergency Contact |
| Company Name: | NYC HOUSING AUTHORITY |
| Contact Type: | Not reported |
| Contact Name: | EMERGENCY SERVICE DEPT. |
| Address1: | Not reported |
| Address2: | Not reported |
| City: | Not reported |
| State: | NN |
| Zip Code: | Not reported |
| Country Code: | 999 |
| Phone: | (718) 707-5725 |
| EMail: | Not reported |
| Fax Number: | Not reported |
| Modified By: | EXROSSAN |
| Date Last Modified: | 2005-09-21 |

Tank Info:

| | |
|---|---|
| Tank Number: | 1 |
| Tank ID: | 48355 |
| Tank Status: | Closed - Removed |
| Material Name: | Closed - Removed |
| Capacity Gallons: | 5000 |
| Install Date: | 02/01/1975 |
| Date Tank Closed: | 07/01/2000 |
| Registered: | True |
| Tank Location: | Underground |
| Tank Type: | Steel/carbon steel |
| Material Code: | 0000 |
| Common Name of Substance: | Empty |

| | |
|---|---|
| Tightness Test Method: | 03 |
| Date Test: | 02/01/1992 |
| Next Test Date: | Not reported |
| Pipe Model: | Not reported |
| Modified By: | TRANSLAT |
| Last Modified: | 04/14/2017 |

Equipment Records:

**BORINQUEN HOUSES (Continued)** **U002034271**

H00 - Tank Leak Detection - None
I00 - Overfill - None
J02 - Dispenser - Suction Dispenser
C02 - Pipe Location - Underground/On-ground
G00 - Tank Secondary Containment - None
B00 - Tank External Protection - None
F00 - Pipe External Protection - None
A00 - Tank Internal Protection - None
D01 - Pipe Type - Steel/Carbon Steel/Iron

---

**AA195** **BUSHWICK** **NY CBS** **S102639137**
**South** **BUSHWICK AVE, FLASHING AVE** **NY CBS AST** **N/A**
**1/8-1/4** **BROOKLYN, NY 11215**
**0.178 mi.**
**940 ft.** **Site 1 of 4 in cluster AA**

**Relative:**
**Higher**

**Actual:**
**32 ft.**

CBS:

| | |
|---|---|
| CBS Number: | 2-000138 |
| Program Type: | CBS |
| Facility Status: | Unregulated/Closed |
| Expiration Date: | Not reported |
| Dec Region: | 2 |
| UTMX: | 589597.98869 |
| UTMY: | 4506224.47358 |

CBS AST:

| | |
|---|---|
| CBS Number: | 2-000138 |
| ICS Number: | 2-700510 |
| PBS Number: | Not reported |
| MOSF Number: | Not reported |
| SPDES Number: | Not reported |
| Facility Status: | IN SERVICE |
| Facility Type: | F |
| Telephone: | (718) 452-2116 |
| Facility Town: | NEW YORK CITY |
| Region: | STATE |
| Expiration Date: | 12/08/1999 |
| Total Capacity of All Active Tanks(gal): | 500 |
| Operator: | WINSTON BECKLES |
| Emergency Contact: | BROOKLYN PARKS H.Q. |
| Emergency Phone: | (718) 965-8900 |
| Owner Name: | N.Y.C. DEPT. OF PARKS & RECREATION |
| Owner Address: | 95 PROSPECT PARK W. |
| Owner City,St,Zip: | BROOKLYN, NY 11215 |
| Owner Telephone: | (718) 965-8900 |
| Owner Type: | Local Government |
| Owner Sub Type: | Not reported |
| Mail Name: | N.Y.C. DEPT. PARKS & RECREATION |
| Mail Contact Addr: | 95 PROSPECT PARK W. |
| Mail Contact Addr2: | Not reported |
| Mail Contact Contact: | BROOKLYN PARKS H.Q. |
| Mail Contact City,St,Zip: | BROOKLYN, NY 11215 |
| Mail Phone: | (718) 965-8900 |
| | |
| Tank Id: | 001 |
| CAS Number: | 7782505 |
| Federal ID: | Not reported |

**BUSHWICK (Continued)** **S102639137**

| | |
|---|---|
| Tank Status: | In Service |
| Install Date: | 06/85 |
| Tank Closed: | Not reported |
| Capacity (Gal): | 500 |
| Chemical: | Chlorine |
| Tank Location: | Indoors, Belowground |
| Tank Type: | Fiberglass reinforced plastic [FRP] |
| Total Tanks: | 1 |
| Tank Secret: | False |
| Tank Secondary Containment: | Double-Walled Tank |
| Tank Error Status: | No Missing Data |
| Date Entered: | 07/19/1989 |
| Certified Date: | 08/13/1997 |
| Substance: | Single Hazardous Substance on DEC List |
| Internal Protection: | Other |
| External Protection: | None,Other |
| Pipe Location: | Underground |
| Pipe Type: | Double Walled Fiberglass |
| Pipe Internal: | Other |
| Pipe External: | 09 |
| Pipe Flag: | 09 |
| Leak Detection: | 03 |
| Overfill Protection: | 15 |
| Haz Percent: | 15 |
| Last Test: | Not reported |
| Due Date: | Not reported |
| SWIS Code: | 6101 |
| Lat/Long: | Not reported |
| Is Updated: | False |
| Renew Date: | 09/29/93 |
| Is It There: | False |
| Delinquent: | False |
| Date Expired: | 12/08/91 |
| Owner Mark: | 1 |
| Certificate Needs to be Printed: | False |
| Fiscal Amt for Registration Fee Correct: | True |
| Renewal Has Been Printed for Facility: | True |
| Pre-Printed Renewal App Last Printed: | 09/06/2001 |

---

**V196** **NYNEX** **NY MANIFEST** **1009233212**
**SE** **FLUSHING & CENTRAL AVE** **N/A**
**1/8-1/4** **BROOKLYN, NY 11201**
**0.178 mi.**
**941 ft.** **Site 3 of 4 in cluster V**

**Relative:**
**Higher**

**Actual:**
**28 ft.**

NY MANIFEST:

| | |
|---|---|
| Country: | USA |
| EPA ID: | NYP000911362 |
| Facility Status: | Not reported |
| Location Address 1: | FLUSHING & CENTRAL AVE |
| Code: | BP |
| Location Address 2: | Not reported |
| Total Tanks: | Not reported |
| Location City: | BROOKLYN |
| Location State: | NY |
| Location Zip: | 11201 |
| Location Zip 4: | Not reported |

**NYNEX (Continued)** **1009233212**

NY MANIFEST:

| | |
|---|---|
| EPAID: | NYP000911362 |
| Mailing Name: | NYNEX |
| Mailing Contact: | RAYMOND NIESZ-RM 3025 |
| Mailing Address 1: | 1095 AVE OF AMER |
| Mailing Address 2: | Not reported |
| Mailing City: | NEW YORK |
| Mailing State: | NY |
| Mailing Zip: | 10036 |
| Mailing Zip 4: | Not reported |
| Mailing Country: | USA |
| Mailing Phone: | 2123956040 |

NY MANIFEST:

| | |
|---|---|
| Document ID: | NJA1765558 |
| Manifest Status: | K |
| seq: | Not reported |
| Year: | 1993 |
| Trans1 State ID: | NJDEPES50 |
| Trans2 State ID: | Not reported |
| Generator Ship Date: | 10/19/1993 |
| Trans1 Recv Date: | 10/19/1993 |
| Trans2 Recv Date: | / / |
| TSD Site Recv Date: | 10/20/1993 |
| Part A Recv Date: | 01/27/1994 |
| Part B Recv Date: | 11/18/1993 |
| Generator EPA ID: | NYP000911362 |
| Trans1 EPA ID: | NYD980761191 |
| Trans2 EPA ID: | Not reported |
| TSDF ID 1: | NJD002200046 |
| TSDF ID 2: | Not reported |
| Manifest Tracking Number: | Not reported |
| Import Indicator: | Not reported |
| Export Indicator: | Not reported |
| Discr Quantity Indicator: | Not reported |
| Discr Type Indicator: | Not reported |
| Discr Residue Indicator: | Not reported |
| Discr Partial Reject Indicator: | Not reported |
| Discr Full Reject Indicator: | Not reported |
| Manifest Ref Number: | Not reported |
| Alt Facility RCRA ID: | Not reported |
| Alt Facility Sign Date: | Not reported |
| MGMT Method Type Code: | Not reported |
| Waste Code: | D008 - LEAD 5.0 MG/L TCLP |
| Waste Code: | Not reported |
| Waste Code: | Not reported |
| Waste Code: | Not reported |
| Waste Code: | Not reported |
| Waste Code: | Not reported |
| Quantity: | 00110 |
| Units: | G - Gallons (liquids only)* (8.3 pounds) |
| Number of Containers: | 002 |
| Container Type: | DM - Metal drums, barrels |
| Handling Method: | T Chemical, physical, or biological treatment. |
| Specific Gravity: | 100 |

**NYNEX (Continued)** **1009233212**

Click this hyperlink while viewing on your computer to access
-1 additional NY MANIFEST: record(s) in the EDR Site Report.

---

**AA197** **890 FLUSHING AVENUE** **NY AST** **U003394634**
**South** **890 FLUSHING AVENUE** **N/A**
**1/8-1/4** **BROOKLYN, NY 11206**
**0.182 mi.**
**963 ft.** **Site 2 of 4 in cluster AA**

**Relative:**
**Higher**

**Actual:**
**31 ft.**

AST:

| | |
|---|---|
| Region: | STATE |
| DEC Region: | 2 |
| Site Status: | Active |
| Facility Id: | 2-466816 |
| Program Type: | PBS |
| UTM X: | 589905.35886 |
| UTM Y: | 4506195.58192 |
| Expiration Date: | 10/06/2021 |
| Site Type: | Apartment Building/Office Building |

Affiliation Records:

| | |
|---|---|
| Site Id: | 20276 |
| Affiliation Type: | Mail Contact |
| Company Name: | NMD LLC |
| Contact Type: | Not reported |
| Contact Name: | SHARI SERRANO |
| Address1: | 249 MALCOLM X BLVD |
| Address2: | Not reported |
| City: | BROOKLYN |
| State: | NY |
| Zip Code: | 11233 |
| Country Code: | 001 |
| Phone: | (718) 574-4884 |
| EMail: | FCMGTINCLO@AOL.COM |
| Fax Number: | Not reported |
| Modified By: | MRBARROW |
| Date Last Modified: | 2017-09-01 |

| | |
|---|---|
| Site Id: | 20276 |
| Affiliation Type: | Facility Operator |
| Company Name: | 890 FLUSHING AVENUE |
| Contact Type: | Not reported |
| Contact Name: | NA |
| Address1: | Not reported |
| Address2: | Not reported |
| City: | Not reported |
| State: | NN |
| Zip Code: | Not reported |
| Country Code: | 001 |
| Phone: | Not reported |
| EMail: | Not reported |
| Fax Number: | Not reported |
| Modified By: | MRBARROW |
| Date Last Modified: | 2017-09-01 |

| | |
|---|---|
| Site Id: | 20276 |
| Affiliation Type: | Emergency Contact |
| Company Name: | FSG HOUSING DEVELOPMENT FUND CORPORATION |

**890 FLUSHING AVENUE (Continued)** **U003394634**

| | |
|---|---|
| Contact Type: | Not reported |
| Contact Name: | SHARI SERRANO |
| Address1: | Not reported |
| Address2: | Not reported |
| City: | Not reported |
| State: | NN |
| Zip Code: | Not reported |
| Country Code: | 999 |
| Phone: | (718) 574-4889 |
| EMail: | Not reported |
| Fax Number: | Not reported |
| Modified By: | MRBARROW |
| Date Last Modified: | 2017-09-01 |

| | |
|---|---|
| Site Id: | 20276 |
| Affiliation Type: | Facility Owner |
| Company Name: | FSG HOUSING DEVELOPMENT FUND CORPORATION |
| Contact Type: | SECRETARY |
| Contact Name: | SHARI SERRANO |
| Address1: | 48 LIBERTY AVENUE |
| Address2: | Not reported |
| City: | NEW ROCHELLE |
| State: | NY |
| Zip Code: | 10805 |
| Country Code: | 001 |
| Phone: | (718) 574-4884 |
| EMail: | Not reported |
| Fax Number: | Not reported |
| Modified By: | MRBARROW |
| Date Last Modified: | 2017-09-01 |

Tank Info:

| | |
|---|---|
| Tank Number: | 001 |
| Tank Id: | 36922 |
| Material Code: | 0001 |
| Common Name of Substance: | #2 Fuel Oil (On-Site Consumption) |

Equipment Records:

B00 - Tank External Protection - None
F00 - Pipe External Protection - None
J02 - Dispenser - Suction Dispenser
G03 - Tank Secondary Containment - Vault (w/o access)
L09 - Piping Leak Detection - Exempt Suction Piping
A00 - Tank Internal Protection - None
D01 - Pipe Type - Steel/Carbon Steel/Iron
I01 - Overfill - Float Vent Valve
K00 - Spill Prevention - None
C01 - Pipe Location - Aboveground
H06 - Tank Leak Detection - Impervious Barrier/Concrete Pad (A/G)

| | |
|---|---|
| Tank Location: | 3 |
| Tank Type: | Steel/Carbon Steel/Iron |
| Tank Status: | In Service |
| Pipe Model: | Not reported |
| Install Date: | 01/01/1985 |
| Capacity Gallons: | 2300 |

**890 FLUSHING AVENUE (Continued)** **U003394634**

| | |
|---|---|
| Tightness Test Method: | NN |
| Date Test: | Not reported |
| Next Test Date: | Not reported |
| Date Tank Closed: | Not reported |
| Register: | True |
| Modified By: | MRBARROW |
| Last Modified: | 09/01/2017 |
| Material Name: | #2 fuel oil (on-site consumption) |

---

**W198**
**NW**
**1/8-1/4**
**0.183 mi.**
**965 ft.**

**CON EDISON - TRANSFORMER MANHOLE 1037** **RCRA-LQG** **1019325845**
**BUSHWICK PL & JOHNSON AVE** **NYP004864118**
**BROOKLYN, NY 11206**

**Site 3 of 10 in cluster W**

**Relative:**
**Higher**

**Actual:**
**27 ft.**

RCRA-LQG:

| | |
|---|---|
| Date form received by agency: | 02/26/2016 |
| Facility name: | CON EDISON - TRANSFORMER MANHOLE 1037 |
| Facility address: | BUSHWICK PL & JOHNSON AVE<br>BROOKLYN, NY 11206 |
| EPA ID: | NYP004864118 |
| Mailing address: | IRVING PLACE, 15TH FL NE<br>NEW YORK, NY 10003 |
| Contact: | THERESA BURKARD |
| Contact address: | IRVING PLACE, 15TH FL NE<br>NEW YORK, NY 10003 |
| Contact country: | US |
| Contact telephone: | 212-460-2262 |
| Contact email: | BURKARDT@CONED.COM |
| EPA Region: | 02 |
| Classification: | Large Quantity Generator |
| Description: | Handler: generates 1,000 kg or more of hazardous waste during any calendar month; or generates more than 1 kg of acutely hazardous waste during any calendar month; or generates more than 100 kg of any residue or contaminated soil, waste or other debris resulting from the cleanup of a spill, into or on any land or water, of acutely hazardous waste during any calendar month; or generates 1 kg or less of acutely hazardous waste during any calendar month, and accumulates more than 1 kg of acutely hazardous waste at any time; or generates 100 kg or less of any residue or contaminated soil, waste or other debris resulting from the cleanup of a spill, into or on any land or water, of acutely hazardous waste during any calendar month, and accumulates more than 100 kg of that material at any time |

Owner/Operator Summary:

| | |
|---|---|
| Owner/operator name: | CONSOLIDATED EDISON COMPANY OF NY, INC. |
| Owner/operator address: | IRVING PLACE<br>NEW YORK, NY 10003 |
| Owner/operator country: | US |
| Owner/operator telephone: | Not reported |
| Owner/operator email: | Not reported |
| Owner/operator fax: | Not reported |
| Owner/operator extension: | Not reported |
| Legal status: | Private |
| Owner/Operator Type: | Owner |
| Owner/Op start date: | 11/02/2015 |
| Owner/Op end date: | Not reported |

**CON EDISON - TRANSFORMER MANHOLE 1037 (Continued)** **1019325845**

Owner/operator name: CONSOLIDATED EDISON COMPANY OF NY, INC.
Owner/operator address: IRVING PLACE
NEW YORK, NY 10003
Owner/operator country: US
Owner/operator telephone: Not reported
Owner/operator email: Not reported
Owner/operator fax: Not reported
Owner/operator extension: Not reported
Legal status: Private
Owner/Operator Type: Operator
Owner/Op start date: 11/02/2015
Owner/Op end date: Not reported

Handler Activities Summary:
U.S. importer of hazardous waste: No
Mixed waste (haz. and radioactive): No
Recycler of hazardous waste: No
Transporter of hazardous waste: No
Treater, storer or disposer of HW: No
Underground injection activity: No
On-site burner exemption: No
Furnace exemption: No
Used oil fuel burner: No
Used oil processor: No
User oil refiner: No
Used oil fuel marketer to burner: No
Used oil Specification marketer: No
Used oil transfer facility: No
Used oil transporter: No

. Waste code: D008
. Waste name: LEAD

Biennial Reports:

Last Biennial Reporting Year: 2017

Annual Waste Handled:
Waste code: D008
Waste name: LEAD
Amount (Lbs): 3320

Violation Status: No violations found

---

**W199** **CON EDISON - MANHOLE 250** **RCRA-LQG** **1014396322**
**NW** **JOHNSON AVE & BUSHWICK PL** **NJ MANIFEST** **NYP004185823**
**1/8-1/4** **BROOKLYN, NY 11206** **NY MANIFEST**
**0.183 mi.**
**965 ft.** **Site 4 of 10 in cluster W**

**Relative:**
**Higher**

**Actual:**
**27 ft.**

RCRA-LQG:
Date form received by agency: 03/23/2010
Facility name: CON EDISON - MANHOLE 250
Facility address: JOHNSON AVE & BUSHWICK PL
BROOKLYN, NY 11206
EPA ID: NYP004185823
Mailing address: 4 IRVING PLACE
NEW YORK, NY 10003

**CON EDISON - MANHOLE 250 (Continued)** **1014396322**

| | |
|---|---|
| Contact: | FRANKLYN MURRAY |
| Contact address: | Not reported<br>Not reported |
| Contact country: | Not reported |
| Contact telephone: | 212-460-2808 |
| Contact email: | MURRAYFR@CONED.COM |
| EPA Region: | 02 |
| Classification: | Large Quantity Generator |
| Description: | Handler: generates 1,000 kg or more of hazardous waste during any calendar month; or generates more than 1 kg of acutely hazardous waste during any calendar month; or generates more than 100 kg of any residue or contaminated soil, waste or other debris resulting from the cleanup of a spill, into or on any land or water, of acutely hazardous waste during any calendar month; or generates 1 kg or less of acutely hazardous waste during any calendar month, and accumulates more than 1 kg of acutely hazardous waste at any time; or generates 100 kg or less of any residue or contaminated soil, waste or other debris resulting from the cleanup of a spill, into or on any land or water, of acutely hazardous waste during any calendar month, and accumulates more than 100 kg of that material at any time |

Owner/Operator Summary:

| | |
|---|---|
| Owner/operator name: | CONSOLIDATED EDISON COMPANY OF NY, INC. |
| Owner/operator address: | 4 IRVING PLACE<br>NEW YORK, NY 10003 |
| Owner/operator country: | US |
| Owner/operator telephone: | Not reported |
| Owner/operator email: | Not reported |
| Owner/operator fax: | Not reported |
| Owner/operator extension: | Not reported |
| Legal status: | Private |
| Owner/Operator Type: | Operator |
| Owner/Op start date: | 07/23/2009 |
| Owner/Op end date: | Not reported |

| | |
|---|---|
| Owner/operator name: | CONSOLIDATED EDISON COMPANY OF NY, INC. |
| Owner/operator address: | 4 IRVING PLACE<br>NEW YORK, NY 10003 |
| Owner/operator country: | US |
| Owner/operator telephone: | Not reported |
| Owner/operator email: | Not reported |
| Owner/operator fax: | Not reported |
| Owner/operator extension: | Not reported |
| Legal status: | Private |
| Owner/Operator Type: | Owner |
| Owner/Op start date: | 07/23/2009 |
| Owner/Op end date: | Not reported |

Handler Activities Summary:

| | |
|---|---|
| U.S. importer of hazardous waste: | No |
| Mixed waste (haz. and radioactive): | No |
| Recycler of hazardous waste: | No |
| Transporter of hazardous waste: | No |
| Treater, storer or disposer of HW: | No |
| Underground injection activity: | No |
| On-site burner exemption: | No |

**CON EDISON - MANHOLE 250 (Continued)** **1014396322**

| | |
|---|---|
| Furnace exemption: | No |
| Used oil fuel burner: | No |
| Used oil processor: | No |
| User oil refiner: | No |
| Used oil fuel marketer to burner: | No |
| Used oil Specification marketer: | No |
| Used oil transfer facility: | No |
| Used oil transporter: | No |

| | |
|---|---|
| . Waste code: | D008 |
| . Waste name: | LEAD |

Historical Generators:

| | |
|---|---|
| Date form received by agency: | 07/23/2009 |
| Site name: | CON EDISON |
| Classification: | Conditionally Exempt Small Quantity Generator |
| Violation Status: | No violations found |

NJ MANIFEST:

| | |
|---|---|
| EPA Id: | NYP004185823 |
| Mail Address: | 4 IRVING PL, RM 828 |
| Mail City/State/Zip: | NEW YORK, NY 10003 |
| Facility Phone: | Not reported |
| Emergency Phone: | Not reported |
| Contact: | CAROLINE ISKANDER |
| Comments: | Not reported |
| SIC Code: | Not reported |
| County: | NY047 |
| Municipal: | Not reported |
| Previous EPA Id: | Not reported |
| Gen Flag: | Not reported |
| Trans Flag: | Not reported |
| TSDF Flag: | Not reported |
| Name Change: | Not reported |
| Date Change: | Not reported |

Manifest:

| | |
|---|---|
| Manifest Number: | 000894854GBF |
| EPA ID: | NYP004185823 |
| Date Shipped: | 08/10/2009 |
| TSDF EPA ID: | NJD991291105 |
| Transporter EPA ID: | NJD003812047 |
| Transporter 2 EPA ID: | Not reported |
| Transporter 3 EPA ID: | Not reported |
| Transporter 4 EPA ID: | Not reported |
| Transporter 5 EPA ID: | Not reported |
| Transporter 6 EPA ID: | Not reported |
| Transporter 7 EPA ID: | Not reported |
| Transporter 8 EPA ID: | Not reported |
| Transporter 9 EPA ID: | Not reported |
| Transporter 10 EPA ID: | Not reported |
| Date Trans1 Transported Waste: | 08/10/2009 |
| Date Trans2 Transported Waste: | Not reported |
| Date Trans3 Transported Waste: | Not reported |
| Date Trans4 Transported Waste: | Not reported |
| Date Trans5 Transported Waste: | Not reported |
| Date Trans6 Transported Waste: | Not reported |

**CON EDISON - MANHOLE 250 (Continued)** **1014396322**

| | |
|---|---|
| Date Trans7 Transported Waste: | Not reported |
| Date Trans8 Transported Waste: | Not reported |
| Date Trans9 Transported Waste: | Not reported |
| Date Trans10 Transported Waste: | Not reported |
| Date TSDF Received Waste: | 08/10/2009 |
| TSDF EPA Facility Name: | Not reported |
| QTY Units: | Not reported |
| Transporter SEQ ID: | Not reported |
| Transporter-1 Date: | Not reported |
| Waste SEQ ID: | Not reported |
| Waste Type Code 2: | Not reported |
| Waste Type Code 3: | Not reported |
| Waste Type Code 4: | Not reported |
| Waste Type Code 5: | Not reported |
| Waste Type Code 6: | Not reported |
| Date Accepted: | Not reported |
| Manifest Discrepancy Type: | Not reported |
| Data Entry Number: | Not reported |
| Was Load Rejected: | NEW YORK, NY 10003 |
| Reason Load Was Rejected: | Not reported |

Waste:

| | |
|---|---|
| Manifest Year: | Not reported |
| Waste Code: | D008 |
| Hand Code: | H111 |
| Quantity: | 600 G |

NY MANIFEST:

| | |
|---|---|
| Country: | USA |
| EPA ID: | NYP004185823 |
| Facility Status: | Not reported |
| Location Address 1: | JOHNSON AVE & BUSHWICK PL |
| Code: | BP |
| Location Address 2: | Not reported |
| Total Tanks: | Not reported |
| Location City: | BROOKLYN |
| Location State: | NY |
| Location Zip: | 11206 |
| Location Zip 4: | Not reported |

NY MANIFEST:

| | |
|---|---|
| EPAID: | NYP004185823 |
| Mailing Name: | CONSOLIDATED EDISON |
| Mailing Contact: | FRANKLYN MURRAY |
| Mailing Address 1: | 4 IRVING PL RM 828 |
| Mailing Address 2: | Not reported |
| Mailing City: | NEW YORK |
| Mailing State: | NY |
| Mailing Zip: | 10003 |
| Mailing Zip 4: | Not reported |
| Mailing Country: | USA |
| Mailing Phone: | 2124602808 |

NY MANIFEST:

**CON EDISON - MANHOLE 250 (Continued)** **1014396322**

| | |
|---|---|
| Document ID: | Not reported |
| Manifest Status: | Not reported |
| seq: | Not reported |
| Year: | 2009 |
| Trans1 State ID: | NJD003812047 |
| Trans2 State ID: | Not reported |
| Generator Ship Date: | 08/10/2009 |
| Trans1 Recv Date: | 08/10/2009 |
| Trans2 Recv Date: | Not reported |
| TSD Site Recv Date: | 08/10/2009 |
| Part A Recv Date: | Not reported |
| Part B Recv Date: | Not reported |
| Generator EPA ID: | NYP004185823 |
| Trans1 EPA ID: | Not reported |
| Trans2 EPA ID: | Not reported |
| TSDF ID 1: | NJD991291105 |
| TSDF ID 2: | Not reported |
| Manifest Tracking Number: | 000894854GBF |
| Import Indicator: | N |
| Export Indicator: | N |
| Discr Quantity Indicator: | N |
| Discr Type Indicator: | N |
| Discr Residue Indicator: | N |
| Discr Partial Reject Indicator: | N |
| Discr Full Reject Indicator: | N |
| Manifest Ref Number: | Not reported |
| Alt Facility RCRA ID: | Not reported |
| Alt Facility Sign Date: | Not reported |
| MGMT Method Type Code: | H111 |
| Waste Code: | Not reported |
| Waste Code: | Not reported |
| Waste Code: | Not reported |
| Waste Code: | Not reported |
| Waste Code: | Not reported |
| Waste Code: | Not reported |
| Quantity: | 600.0 |
| Units: | G - Gallons (liquids only)* (8.3 pounds) |
| Number of Containers: | 1.0 |
| Container Type: | TT - Cargo tank, tank trucks |
| Handling Method: | T Chemical, physical, or biological treatment. |
| Specific Gravity: | 1.0 |
| Waste Code: | D008 |
| Waste Code 1_2: | Not reported |
| Waste Code 1_3: | Not reported |
| Waste Code 1_4: | Not reported |
| Waste Code 1_5: | Not reported |
| Waste Code 1_6: | Not reported |

Click this hyperlink while viewing on your computer to access
-1 additional NY MANIFEST: record(s) in the EDR Site Report.

**W200 NW 1/8-1/4 0.183 mi. 965 ft.** | **CON EDISON - MANHOLE 13904**
**JOHNSON AVE & BUSHWICK PL**
**BROOKLYN, NY 11206** | **RCRA-LQG**
**NJ MANIFEST**
**NY MANIFEST** | **1014396321**
**NYP004185807**

**Site 5 of 10 in cluster W**

**Relative: Higher**

**Actual: 27 ft.**

RCRA-LQG:

| | |
|---|---|
| Date form received by agency: | 03/23/2010 |
| Facility name: | CON EDISON - MANHOLE 13904 |
| Facility address: | JOHNSON AVE & BUSHWICK PL<br>BROOKLYN, NY 11206 |
| EPA ID: | NYP004185807 |
| Mailing address: | 4 IRVING PLACE<br>NEW YORK, NY 10003 |
| Contact: | FRANKLYN MURRAY |
| Contact address: | Not reported<br>Not reported |
| Contact country: | Not reported |
| Contact telephone: | 212-460-2808 |
| Contact email: | MURRAYFR@CONED.COM |
| EPA Region: | 02 |
| Classification: | Large Quantity Generator |
| Description: | Handler: generates 1,000 kg or more of hazardous waste during any calendar month; or generates more than 1 kg of acutely hazardous waste during any calendar month; or generates more than 100 kg of any residue or contaminated soil, waste or other debris resulting from the cleanup of a spill, into or on any land or water, of acutely hazardous waste during any calendar month; or generates 1 kg or less of acutely hazardous waste during any calendar month, and accumulates more than 1 kg of acutely hazardous waste at any time; or generates 100 kg or less of any residue or contaminated soil, waste or other debris resulting from the cleanup of a spill, into or on any land or water, of acutely hazardous waste during any calendar month, and accumulates more than 100 kg of that material at any time |

Owner/Operator Summary:

| | |
|---|---|
| Owner/operator name: | CONSOLIDATED EDISON COMPANY OF NY, INC. |
| Owner/operator address: | 4 IRVING PLACE<br>NEW YORK, NY 10003 |
| Owner/operator country: | US |
| Owner/operator telephone: | Not reported |
| Owner/operator email: | Not reported |
| Owner/operator fax: | Not reported |
| Owner/operator extension: | Not reported |
| Legal status: | Private |
| Owner/Operator Type: | Operator |
| Owner/Op start date: | 07/23/2009 |
| Owner/Op end date: | Not reported |
| Owner/operator name: | CONSOLIDATED EDISON COMPANY OF NY, INC. |
| Owner/operator address: | 4 IRVING PLACE<br>NEW YORK, NY 10003 |
| Owner/operator country: | US |
| Owner/operator telephone: | Not reported |
| Owner/operator email: | Not reported |
| Owner/operator fax: | Not reported |
| Owner/operator extension: | Not reported |
| Legal status: | Private |
| Owner/Operator Type: | Owner |

**CON EDISON - MANHOLE 13904 (Continued)** **1014396321**

Owner/Op start date: 07/23/2009
Owner/Op end date: Not reported

Handler Activities Summary:
U.S. importer of hazardous waste: No
Mixed waste (haz. and radioactive): No
Recycler of hazardous waste: No
Transporter of hazardous waste: No
Treater, storer or disposer of HW: No
Underground injection activity: No
On-site burner exemption: No
Furnace exemption: No
Used oil fuel burner: No
Used oil processor: No
User oil refiner: No
Used oil fuel marketer to burner: No
Used oil Specification marketer: No
Used oil transfer facility: No
Used oil transporter: No

. Waste code: D008
. Waste name: LEAD

Historical Generators:
Date form received by agency: 07/23/2009
Site name: CON EDISON
Classification: Conditionally Exempt Small Quantity Generator

Violation Status: No violations found

NJ MANIFEST:
EPA Id: NYP004185807
Mail Address: 4 IRVING PLACE
Mail City/State/Zip: NEW YORK, NY 10003
Facility Phone: Not reported
Emergency Phone: Not reported
Contact: FRANKLYN MURRAY
Comments: Not reported
SIC Code: Not reported
County: NY047
Municipal: Not reported
Previous EPA Id: Not reported
Gen Flag: Not reported
Trans Flag: Not reported
TSDF Flag: Not reported
Name Change: Not reported
Date Change: Not reported

Manifest:
Manifest Number: 000894855GBF
EPA ID: NYP004185807
Date Shipped: 08/10/2009
TSDF EPA ID: NJD991291105
Transporter EPA ID: NJD003812047
Transporter 2 EPA ID: Not reported
Transporter 3 EPA ID: Not reported
Transporter 4 EPA ID: Not reported

**CON EDISON - MANHOLE 13904 (Continued)** **1014396321**

| | |
|---|---|
| Transporter 5 EPA ID: | Not reported |
| Transporter 6 EPA ID: | Not reported |
| Transporter 7 EPA ID: | Not reported |
| Transporter 8 EPA ID: | Not reported |
| Transporter 9 EPA ID: | Not reported |
| Transporter 10 EPA ID: | Not reported |
| Date Trans1 Transported Waste: | 08/10/2009 |
| Date Trans2 Transported Waste: | Not reported |
| Date Trans3 Transported Waste: | Not reported |
| Date Trans4 Transported Waste: | Not reported |
| Date Trans5 Transported Waste: | Not reported |
| Date Trans6 Transported Waste: | Not reported |
| Date Trans7 Transported Waste: | Not reported |
| Date Trans8 Transported Waste: | Not reported |
| Date Trans9 Transported Waste: | Not reported |
| Date Trans10 Transported Waste: | Not reported |
| Date TSDF Received Waste: | 08/10/2009 |
| TSDF EPA Facility Name: | Not reported |
| QTY Units: | Not reported |
| Transporter SEQ ID: | Not reported |
| Transporter-1 Date: | Not reported |
| Waste SEQ ID: | Not reported |
| Waste Type Code 2: | Not reported |
| Waste Type Code 3: | Not reported |
| Waste Type Code 4: | Not reported |
| Waste Type Code 5: | Not reported |
| Waste Type Code 6: | Not reported |
| Date Accepted: | Not reported |
| Manifest Discrepancy Type: | Not reported |
| Data Entry Number: | Not reported |
| Was Load Rejected: | NEW YORK, NY 10003 |
| Reason Load Was Rejected: | Not reported |

Waste:

| | |
|---|---|
| Manifest Year: | Not reported |
| Waste Code: | D008 |
| Hand Code: | H111 |
| Quantity: | 2000 G |

NY MANIFEST:

| | |
|---|---|
| Country: | USA |
| EPA ID: | NYP004185807 |
| Facility Status: | Not reported |
| Location Address 1: | JOHNSON AVE & BUSHWICK PL |
| Code: | BP |
| Location Address 2: | Not reported |
| Total Tanks: | Not reported |
| Location City: | BROOKLYN |
| Location State: | NY |
| Location Zip: | 11206 |
| Location Zip 4: | Not reported |

NY MANIFEST:

| | |
|---|---|
| EPAID: | NYP004185807 |
| Mailing Name: | CONSOLIDATED EDISON |

**CON EDISON - MANHOLE 13904 (Continued)** **1014396321**

| | |
|---|---|
| Mailing Contact: | FRANKLYN MURRAY |
| Mailing Address 1: | 4 IRVING PLACE RM 828 |
| Mailing Address 2: | Not reported |
| Mailing City: | NEW YORK |
| Mailing State: | NY |
| Mailing Zip: | 10003 |
| Mailing Zip 4: | Not reported |
| Mailing Country: | USA |
| Mailing Phone: | 2124602808 |

NY MANIFEST:

| | |
|---|---|
| Document ID: | Not reported |
| Manifest Status: | Not reported |
| seq: | Not reported |
| Year: | 2009 |
| Trans1 State ID: | NJD003812047 |
| Trans2 State ID: | Not reported |
| Generator Ship Date: | 08/10/2009 |
| Trans1 Recv Date: | 08/10/2009 |
| Trans2 Recv Date: | Not reported |
| TSD Site Recv Date: | 08/10/2009 |
| Part A Recv Date: | Not reported |
| Part B Recv Date: | Not reported |
| Generator EPA ID: | NYP004185807 |
| Trans1 EPA ID: | Not reported |
| Trans2 EPA ID: | Not reported |
| TSDF ID 1: | NJD991291105 |
| TSDF ID 2: | Not reported |
| Manifest Tracking Number: | 000894855GBF |
| Import Indicator: | N |
| Export Indicator: | N |
| Discr Quantity Indicator: | N |
| Discr Type Indicator: | N |
| Discr Residue Indicator: | N |
| Discr Partial Reject Indicator: | N |
| Discr Full Reject Indicator: | N |
| Manifest Ref Number: | Not reported |
| Alt Facility RCRA ID: | Not reported |
| Alt Facility Sign Date: | Not reported |
| MGMT Method Type Code: | H111 |
| Waste Code: | Not reported |
| Waste Code: | Not reported |
| Waste Code: | Not reported |
| Waste Code: | Not reported |
| Waste Code: | Not reported |
| Waste Code: | Not reported |
| Quantity: | 2000.0 |
| Units: | G - Gallons (liquids only)* (8.3 pounds) |
| Number of Containers: | 1.0 |
| Container Type: | TT - Cargo tank, tank trucks |
| Handling Method: | T Chemical, physical, or biological treatment. |
| Specific Gravity: | 1.0 |
| Waste Code: | D008 |
| Waste Code 1_2: | Not reported |
| Waste Code 1_3: | Not reported |
| Waste Code 1_4: | Not reported |
| Waste Code 1_5: | Not reported |

**CON EDISON - MANHOLE 13904 (Continued)** **1014396321**

Waste Code 1_6: Not reported

Click this hyperlink while viewing on your computer to access
-1 additional NY MANIFEST: record(s) in the EDR Site Report.

---

**W201** **CON ED** **NY MANIFEST** **S118563619**
**NW** **BUSHWICK PL & JOHNSON AVE** **N/A**
**1/8-1/4** **BROOKLYN, NY 11206**
**0.183 mi.**
**965 ft.** **Site 6 of 10 in cluster W**

**Relative:**
**Higher**

**Actual:**
**27 ft.**

NY MANIFEST:

| | |
|---|---|
| Country: | USA |
| EPA ID: | NYP004864118 |
| Facility Status: | Not reported |
| Location Address 1: | BUSHWICK PL & JOHNSON AVE |
| Code: | BP |
| Location Address 2: | Not reported |
| Total Tanks: | Not reported |
| Location City: | BROOKLYN |
| Location State: | NY |
| Location Zip: | 11206 |
| Location Zip 4: | Not reported |

NY MANIFEST:

| | |
|---|---|
| EPAID: | NYP004864118 |
| Mailing Name: | CON ED |
| Mailing Contact: | CON ED |
| Mailing Address 1: | 4 IRVING PL 15TH FL NE |
| Mailing Address 2: | Not reported |
| Mailing City: | NEW YORK |
| Mailing State: | NY |
| Mailing Zip: | 10003 |
| Mailing Zip 4: | Not reported |
| Mailing Country: | USA |
| Mailing Phone: | Not reported |

Click this hyperlink while viewing on your computer to access
-1 additional NY MANIFEST: record(s) in the EDR Site Report.

---

**W202** **CON EDISON - TRANSFORMER MANHOLE 1037** **NJ MANIFEST** **S120677808**
**NW** **BUSHWICK PL & JOHNSON AVE** **N/A**
**1/8-1/4** **BROOKLYN, NY 11206**
**0.183 mi.**
**965 ft.** **Site 7 of 10 in cluster W**

**Relative:**
**Higher**

**Actual:**
**27 ft.**

NJ MANIFEST:

| | |
|---|---|
| EPA Id: | NYP004864118 |
| Mail Address: | IRVING PLACE, 15TH FL NE |
| Mail City/State/Zip: | NEW YORK, NY 10003 |
| Facility Phone: | Not reported |
| Emergency Phone: | Not reported |
| Contact: | THERESA BURKARD |
| Comments: | Not reported |
| SIC Code: | Not reported |

**CON EDISON - TRANSFORMER MANHOLE 1037 (Continued)** **S120677808**

| | |
|---|---|
| County: | NY047 |
| Municipal: | Not reported |
| Previous EPA Id: | Not reported |
| Gen Flag: | Not reported |
| Trans Flag: | Not reported |
| TSDF Flag: | Not reported |
| Name Change: | Not reported |
| Date Change: | Not reported |

Manifest:

| | |
|---|---|
| Manifest Number: | 002622520GBF |
| EPA ID: | NYP004864118 |
| Date Shipped: | 11/2/2015 |
| TSDF EPA ID: | NJD991291105 |
| Transporter EPA ID: | NJD003812047 |
| Transporter 2 EPA ID: | Not reported |
| Transporter 3 EPA ID: | Not reported |
| Transporter 4 EPA ID: | Not reported |
| Transporter 5 EPA ID: | Not reported |
| Transporter 6 EPA ID: | Not reported |
| Transporter 7 EPA ID: | Not reported |
| Transporter 8 EPA ID: | Not reported |
| Transporter 9 EPA ID: | Not reported |
| Transporter 10 EPA ID: | Not reported |
| Date Trans1 Transported Waste: | Not reported |
| Date Trans2 Transported Waste: | Not reported |
| Date Trans3 Transported Waste: | Not reported |
| Date Trans4 Transported Waste: | Not reported |
| Date Trans5 Transported Waste: | Not reported |
| Date Trans6 Transported Waste: | Not reported |
| Date Trans7 Transported Waste: | Not reported |
| Date Trans8 Transported Waste: | Not reported |
| Date Trans9 Transported Waste: | Not reported |
| Date Trans10 Transported Waste: | Not reported |
| Date TSDF Received Waste: | Not reported |
| TSDF EPA Facility Name: | Not reported |
| QTY Units: | Not reported |
| Transporter SEQ ID: | Not reported |
| Transporter-1 Date: | Not reported |
| Waste SEQ ID: | Not reported |
| Waste Type Code 2: | Not reported |
| Waste Type Code 3: | Not reported |
| Waste Type Code 4: | Not reported |
| Waste Type Code 5: | Not reported |
| Waste Type Code 6: | Not reported |
| Date Accepted: | Not reported |
| Manifest Discrepancy Type: | Not reported |
| Data Entry Number: | Not reported |
| Was Load Rejected: | NEW YORK, NY 10003 |
| Reason Load Was Rejected: | Not reported |

**T203 WNW 1/8-1/4 0.185 mi. 978 ft.** | **BORINQUEN HOUSES**
**300 BUSHWICK AVENUE**
**BROOKLYN, NY 11206**

**Site 5 of 6 in cluster T**

**NY LTANKS** **U002034217**
**NY UST** **N/A**

**Relative: Higher**

**Actual: 19 ft.**

LTANKS:

| | |
|---|---|
| Spill Number/Closed Date: | 9711478 / 1998-02-02 |
| Facility ID: | 9711478 |
| Site ID: | 191464 |
| Spill Date: | 1998-01-13 |
| Spill Cause: | Tank Test Failure |
| Spill Source: | Institutional, Educational, Gov., Other |
| Spill Class: | B4 |
| Cleanup Ceased: | Not reported |
| SWIS: | 2401 |
| Investigator: | SACCACIO |
| Referred To: | Not reported |
| Reported to Dept: | 1998-01-13 |
| CID: | 369 |
| Water Affected: | Not reported |
| Spill Notifier: | Other |
| Last Inspection: | Not reported |
| Recommended Penalty: | False |
| Meets Standard: | False |
| UST Involvement: | False |
| Remediation Phase: | 0 |
| Date Entered In Computer: | 1998-01-13 |
| Spill Record Last Update: | 1998-02-02 |
| Spiller Name: | FRANK OCELLO |
| Spiller Company: | NYC HOUSING AUTHORITY |
| Spiller Address: | 250 BROADWAY |
| Spiller County: | 001 |
| Spiller Contact: | FRANK OCELLO |
| Spiller Phone: | (212) 360-3233 |
| Spiller Extention: | Not reported |
| DEC Region: | 2 |
| DER Facility ID: | 159754 |
| DEC Memo: | "" |
| Remarks: | "tank failed and will be drained and inv is underway" |

All TTF:

| | |
|---|---|
| Facility ID: | 9711478 |
| Spill Number: | 9711478 |
| Spill Tank Test: | 1545555 |
| Site ID: | 191464 |
| Tank Number: | 001 |
| Tank Size: | 5000 |
| Material: | 0001 |
| EPA UST: | Not reported |
| UST: | Not reported |
| Cause: | Not reported |
| Source: | Not reported |
| Test Method: | 03 |
| Test Method 2: | Horner EZ Check I or II |
| Leak Rate: | .00 |
| Gross Fail: | Not reported |
| Modified By: | Spills |
| Last Modified Date: | Not reported |

**BORINQUEN HOUSES (Continued)** **U002034217**

All Materials:

| | |
|---|---|
| Site ID: | 191464 |
| Operable Unit ID: | 1057978 |
| Operable Unit: | 01 |
| Material ID: | 326136 |
| Material Code: | 0001A |
| Material Name: | #2 fuel oil |
| Case No.: | Not reported |
| Material FA: | Petroleum |
| Quantity: | .00 |
| Units: | G |
| Recovered: | .00 |
| Oxygenate: | Not reported |

| | |
|---|---|
| Spill Number/Closed Date: | 9010701 / 1998-01-13 |
| Facility ID: | 9010701 |
| Site ID: | 191530 |
| Spill Date: | 1991-01-07 |
| Spill Cause: | Tank Test Failure |
| Spill Source: | Institutional, Educational, Gov., Other |
| Spill Class: | C3 |
| Cleanup Ceased: | Not reported |
| SWIS: | 2401 |
| Investigator: | SACCACIO |
| Referred To: | Not reported |
| Reported to Dept: | 1991-01-07 |
| CID: | Not reported |
| Water Affected: | Not reported |
| Spill Notifier: | Tank Tester |
| Last Inspection: | Not reported |
| Recommended Penalty: | False |
| Meets Standard: | False |
| UST Involvement: | False |
| Remediation Phase: | 0 |
| Date Entered In Computer: | 1991-01-16 |
| Spill Record Last Update: | 2003-08-05 |
| Spiller Name: | Not reported |
| Spiller Company: | NYC HOUSING AUTHORITY |
| Spiller Address: | 250 BROADWAY |
| Spiller County: | 001 |
| Spiller Contact: | Not reported |
| Spiller Phone: | Not reported |
| Spiller Extention: | Not reported |
| DEC Region: | 2 |
| DER Facility ID: | 159754 |
| DEC Memo: | "" |
| Remarks: | "5K TANK FAILED HORNER EZY CHECK,SYSTEM TEST,GROSS LEAK,WILL EXCAVATE, ISOLATE,REPAIR & RETEST,SUSPECT LEAKING STICK LINE." |

All TTF:

| | |
|---|---|
| Facility ID: | 9010701 |
| Spill Number: | 9010701 |
| Spill Tank Test: | 1538135 |
| Site ID: | 191530 |
| Tank Number: | 001 |
| Tank Size: | 0 |

**BORINQUEN HOUSES (Continued)** **U002034217**

| | |
|---|---|
| Material: | 0001 |
| EPA UST: | Not reported |
| UST: | Not reported |
| Cause: | Not reported |
| Source: | Not reported |
| Test Method: | 00 |
| Test Method 2: | Unknown |
| Leak Rate: | .00 |
| Gross Fail: | Not reported |
| Modified By: | Spills |
| Last Modified Date: | Not reported |

All Materials:

| | |
|---|---|
| Site ID: | 191530 |
| Operable Unit ID: | 947842 |
| Operable Unit: | 01 |
| Material ID: | 430831 |
| Material Code: | 0001A |
| Material Name: | #2 fuel oil |
| Case No.: | Not reported |
| Material FA: | Petroleum |
| Quantity: | -1.00 |
| Units: | L |
| Recovered: | .00 |
| Oxygenate: | Not reported |

| | |
|---|---|
| Spill Number/Closed Date: | 9712046 / 2004-02-06 |
| Facility ID: | 9712046 |
| Site ID: | 191531 |
| Spill Date: | 1998-01-28 |
| Spill Cause: | Tank Test Failure |
| Spill Source: | Private Dwelling |
| Spill Class: | B3 |
| Cleanup Ceased: | Not reported |
| SWIS: | 2401 |
| Investigator: | JAKOLLEE |
| Referred To: | Not reported |
| Reported to Dept: | 1998-01-28 |
| CID: | 204 |
| Water Affected: | Not reported |
| Spill Notifier: | Tank Tester |
| Last Inspection: | Not reported |
| Recommended Penalty: | False |
| Meets Standard: | False |
| UST Involvement: | False |
| Remediation Phase: | 0 |
| Date Entered In Computer: | 1998-01-28 |
| Spill Record Last Update: | 2005-03-07 |
| Spiller Name: | SEBASTION LOREFICE |
| Spiller Company: | NYC HOUSING AUTHORITY |
| Spiller Address: | 250 BROADWAY |
| Spiller County: | 001 |
| Spiller Contact: | SEBASTION LOREFICE |
| Spiller Phone: | (212) 306-3229 |
| Spiller Extention: | Not reported |
| DEC Region: | 2 |

**BORINQUEN HOUSES (Continued)** **U002034217**

DER Facility ID: 159754
DEC Memo: "Prior to Sept, 2004 data translation this spill Lead_DEC Field was KOLLEENY SITE INVESTIGATIONS WERE PERFORMED BY TRC ENVIRONMENTAL IN THE MID 1990s AND BY GANNETT FLEMING IN 2002. VERY MINOR IMPACTS TO SOIL AND GROUNDWATER WERE IDENTIFIED IN THE AREA OF THE FORMER TANK. SEVERAL PAH COMPOUNDS WERE DETECTED IN SOIL AT LEVELS ABOVE TAGM 4046 GUIDELINES, IN THE HUNDREDS OF PPB (HIGHEST WAS CHRYSENE AT 780 UG/KG), AND SEVERAL PAHs WERE DETECTED IN ONE MONITORING WELL, WITH ONLY ONE COMPOUND EXCEEDING ITS GROUNDWATER STANDARD SLIGHTLY (CHRYSENE AT 1 UG/L). OK TO CLOSE. - JK "
Remarks: "TO BE ISOLATED AND RETESTED"

All TTF:
Facility ID: 9712046
Spill Number: 9712046
Spill Tank Test: 1545581
Site ID: 191531
Tank Number: 001
Tank Size: 5000
Material: 0001
EPA UST: Not reported
UST: Not reported
Cause: Not reported
Source: Not reported
Test Method: 03
Test Method 2: Horner EZ Check I or II
Leak Rate: .00
Gross Fail: Not reported
Modified By: Spills
Last Modified Date: Not reported

All Materials:
Site ID: 191531
Operable Unit ID: 1054708
Operable Unit: 01
Material ID: 326676
Material Code: 0001A
Material Name: #2 fuel oil
Case No.: Not reported
Material FA: Petroleum
Quantity: .00
Units: G
Recovered: .00
Oxygenate: Not reported

UST:
Id/Status: 2-601869 / Unregulated/Closed
Program Type: PBS
Region: STATE
DEC Region: 2
Expiration Date: N/A
UTM X: 589622.17610
UTM Y: 4506619.90707
Site Type: Apartment Building/Office Building

Affiliation Records:

**BORINQUEN HOUSES (Continued)** **U002034217**

| | |
|---|---|
| Site Id: | 23831 |
| Affiliation Type: | Facility Owner |
| Company Name: | NYC HOUSING AUTHORITY |
| Contact Type: | FUEL OIL REMEDIATION COORDINATOR |
| Contact Name: | FUEL OIL REMEDIATION COORD. |
| Address1: | 23-02 49TH AVENUE |
| Address2: | Not reported |
| City: | LONG ISLAND CITY |
| State: | NY |
| Zip Code: | 11101 |
| Country Code: | 001 |
| Phone: | (718) 707-5725 |
| EMail: | Not reported |
| Fax Number: | Not reported |
| Modified By: | EXROSSAN |
| Date Last Modified: | 2005-09-30 |

| | |
|---|---|
| Site Id: | 23831 |
| Affiliation Type: | Mail Contact |
| Company Name: | NYC HOUSING AUTHORITY |
| Contact Type: | Not reported |
| Contact Name: | MR. LUIS PONCE |
| Address1: | 23-02 49TH AVENUE |
| Address2: | Not reported |
| City: | LONG ISLAND CITY |
| State: | NY |
| Zip Code: | 11101 |
| Country Code: | 001 |
| Phone: | (718) 707-5725 |
| EMail: | Not reported |
| Fax Number: | Not reported |
| Modified By: | TRANSLAT |
| Date Last Modified: | 2004-03-04 |

| | |
|---|---|
| Site Id: | 23831 |
| Affiliation Type: | Facility Operator |
| Company Name: | BORINQUEN HOUSES |
| Contact Type: | Not reported |
| Contact Name: | MR. LUIS PONCE |
| Address1: | Not reported |
| Address2: | Not reported |
| City: | Not reported |
| State: | NN |
| Zip Code: | Not reported |
| Country Code: | 001 |
| Phone: | (718) 707-5725 |
| EMail: | Not reported |
| Fax Number: | Not reported |
| Modified By: | TRANSLAT |
| Date Last Modified: | 2004-03-04 |

| | |
|---|---|
| Site Id: | 23831 |
| Affiliation Type: | Emergency Contact |
| Company Name: | NYC HOUSING AUTHORITY |
| Contact Type: | Not reported |
| Contact Name: | EMERGENCY SERVICE DEPT. |
| Address1: | Not reported |

**BORINQUEN HOUSES (Continued)** **U002034217**

| | |
|---|---|
| Address2: | Not reported |
| City: | Not reported |
| State: | NN |
| Zip Code: | Not reported |
| Country Code: | 999 |
| Phone: | (718) 707-5725 |
| EMail: | Not reported |
| Fax Number: | Not reported |
| Modified By: | EXROSSAN |
| Date Last Modified: | 2005-09-21 |

Tank Info:

| | |
|---|---|
| Tank Number: | 1 |
| Tank ID: | 48184 |
| Tank Status: | Closed - Removed |
| Material Name: | Closed - Removed |
| Capacity Gallons: | 5000 |
| Install Date: | 02/01/1975 |
| Date Tank Closed: | 07/01/2000 |
| Registered: | True |
| Tank Location: | Underground |
| Tank Type: | Steel/carbon steel |
| Material Code: | 0000 |
| Common Name of Substance: | Empty |
| Tightness Test Method: | 03 |
| Date Test: | 02/01/1992 |
| Next Test Date: | Not reported |
| Pipe Model: | Not reported |
| Modified By: | TRANSLAT |
| Last Modified: | 04/14/2017 |

Equipment Records:

I04 - Overfill - Product Level Gauge (A/G)
C02 - Pipe Location - Underground/On-ground
F06 - Pipe External Protection - Wrapped
G00 - Tank Secondary Containment - None
J02 - Dispenser - Suction Dispenser
H00 - Tank Leak Detection - None
B00 - Tank External Protection - None
A00 - Tank Internal Protection - None
D01 - Pipe Type - Steel/Carbon Steel/Iron

---

**204**
**WSW**
**1/8-1/4**
**0.186 mi.**
**980 ft.**

**CON ED**
**130 MOORE ST**
**BROOKLYN, NY 11206**

**NY LTANKS** **S105999336**
**NY MANIFEST** **N/A**

**Relative:**
**Higher**

**Actual:**
**19 ft.**

LTANKS:

| | |
|---|---|
| Spill Number/Closed Date: | 0303435 / 2003-07-02 |
| Facility ID: | 0303435 |
| Site ID: | 264329 |
| Spill Date: | 2003-07-02 |
| Spill Cause: | Tank Failure |
| Spill Source: | Institutional, Educational, Gov., Other |
| Spill Class: | C4 |

**CON ED (Continued)** **S105999336**

| | |
|---|---|
| Cleanup Ceased: | Not reported |
| SWIS: | 2401 |
| Investigator: | TJDEMEO |
| Referred To: | Not reported |
| Reported to Dept: | 2003-07-02 |
| CID: | 233 |
| Water Affected: | Not reported |
| Spill Notifier: | Fire Department |
| Last Inspection: | Not reported |
| Recommended Penalty: | False |
| Meets Standard: | False |
| UST Involvement: | True |
| Remediation Phase: | 0 |
| Date Entered In Computer: | 2003-07-02 |
| Spill Record Last Update: | 2003-07-02 |
| Spiller Name: | UNKNOWN |
| Spiller Company: | Unknown |
| Spiller Address: | UNKNOWN |
| Spiller County: | 999 |
| Spiller Contact: | Not reported |
| Spiller Phone: | Not reported |
| Spiller Extention: | Not reported |
| DEC Region: | 2 |
| DER Facility ID: | 215440 |
| DEC Memo: | "Prior to Sept, 2004 data translation this spill Lead_DEC Field was DEMEO " |
| Remarks: | " veh parked near spill seems to be leaking leaking has stopped speedy dri was applied " |

All Materials:

| | |
|---|---|
| Site ID: | 264329 |
| Operable Unit ID: | 870541 |
| Operable Unit: | 01 |
| Material ID: | 504303 |
| Material Code: | 0009 |
| Material Name: | gasoline |
| Case No.: | Not reported |
| Material FA: | Petroleum |
| Quantity: | 5.00 |
| Units: | G |
| Recovered: | 5.00 |
| Oxygenate: | Not reported |

NY MANIFEST:

| | |
|---|---|
| Country: | USA |
| EPA ID: | NYP004851693 |
| Facility Status: | Not reported |
| Location Address 1: | 130 MOORE ST |
| Code: | BP |
| Location Address 2: | SB 16060 |
| Total Tanks: | Not reported |
| Location City: | BROOKLYN |
| Location State: | NY |
| Location Zip: | 11206 |
| Location Zip 4: | Not reported |

**CON ED (Continued)** **S105999336**

NY MANIFEST:

| | |
|---|---|
| EPAID: | NYP004851693 |
| Mailing Name: | CON ED |
| Mailing Contact: | TOM TEELING |
| Mailing Address 1: | 4 IRVING PLACE - 15TH FLOOR |
| Mailing Address 2: | Not reported |
| Mailing City: | NEW YORK |
| Mailing State: | NY |
| Mailing Zip: | 10003 |
| Mailing Zip 4: | Not reported |
| Mailing Country: | USA |
| Mailing Phone: | 2124603770 |

NY MANIFEST:

| | |
|---|---|
| Document ID: | Not reported |
| Manifest Status: | Not reported |
| seq: | Not reported |
| Year: | 2015 |
| Trans1 State ID: | NJ0000027193 |
| Trans2 State ID: | Not reported |
| Generator Ship Date: | 10/12/2015 |
| Trans1 Recv Date: | 10/12/2015 |
| Trans2 Recv Date: | Not reported |
| TSD Site Recv Date: | 10/14/2015 |
| Part A Recv Date: | Not reported |
| Part B Recv Date: | Not reported |
| Generator EPA ID: | NYP004851693 |
| Trans1 EPA ID: | Not reported |
| Trans2 EPA ID: | Not reported |
| TSDF ID 1: | NJD002200046 |
| TSDF ID 2: | Not reported |
| Manifest Tracking Number: | 014470959JJK |
| Import Indicator: | N |
| Export Indicator: | N |
| Discr Quantity Indicator: | N |
| Discr Type Indicator: | N |
| Discr Residue Indicator: | N |
| Discr Partial Reject Indicator: | N |
| Discr Full Reject Indicator: | N |
| Manifest Ref Number: | Not reported |
| Alt Facility RCRA ID: | Not reported |
| Alt Facility Sign Date: | Not reported |
| MGMT Method Type Code: | H110 |
| Waste Code: | Not reported |
| Waste Code: | Not reported |
| Waste Code: | Not reported |
| Waste Code: | Not reported |
| Waste Code: | Not reported |
| Waste Code: | Not reported |
| Quantity: | 1000 |
| Units: | P - Pounds |
| Number of Containers: | 1 |
| Container Type: | TT - Cargo tank, tank trucks |
| Handling Method: | T Chemical, physical, or biological treatment. |
| Specific Gravity: | 1 |
| Waste Code: | D003 |

**CON ED (Continued)** **S105999336**

Waste Code 1_2: Not reported
Waste Code 1_3: Not reported
Waste Code 1_4: Not reported
Waste Code 1_5: Not reported
Waste Code 1_6: Not reported

Click this hyperlink while viewing on your computer to access
-1 additional NY MANIFEST: record(s) in the EDR Site Report.

---

**T205 WNW 1/8-1/4 0.186 mi. 982 ft.** | **NYCT - MANHOLES** | **RCRA-LQG** | **1014395260**
**BUSHWICK AVE & BOERUM ST** | **NJ MANIFEST** | **NYP000965483**
**BROOKLYN, NY 11206** | **NY MANIFEST**

**Site 6 of 6 in cluster T**

**Relative: Higher**

**Actual: 22 ft.**

RCRA-LQG:

| | |
|---|---|
| Date form received by agency: | 04/05/2010 |
| Facility name: | NYCT - MANHOLES |
| Facility address: | BUSHWICK AVE & BOERUM ST<br>BROOKLYN, NY 11206 |
| EPA ID: | NYP000965483 |
| Mailing address: | BROADWAY 27TH FLOOR<br>NEW YORK, NY 10004 |
| Contact: | JENNIFER WUOTINEN |
| Contact address: | Not reported<br>Not reported |
| Contact country: | Not reported |
| Contact telephone: | 646-252-5777 |
| Contact email: | JENNIFER.WUTINEN@NYCT.COM |
| EPA Region: | 02 |
| Classification: | Large Quantity Generator |
| Description: | Handler: generates 1,000 kg or more of hazardous waste during any calendar month; or generates more than 1 kg of acutely hazardous waste during any calendar month; or generates more than 100 kg of any residue or contaminated soil, waste or other debris resulting from the cleanup of a spill, into or on any land or water, of acutely hazardous waste during any calendar month; or generates 1 kg or less of acutely hazardous waste during any calendar month, and accumulates more than 1 kg of acutely hazardous waste at any time; or generates 100 kg or less of any residue or contaminated soil, waste or other debris resulting from the cleanup of a spill, into or on any land or water, of acutely hazardous waste during any calendar month, and accumulates more than 100 kg of that material at any time |

Owner/Operator Summary:

| | |
|---|---|
| Owner/operator name: | NEW YORK CITY TRANSIT |
| Owner/operator address: | BROADWAY, 27TH FLOOR<br>NEW YORK, NY 10004 |
| Owner/operator country: | US |
| Owner/operator telephone: | Not reported |
| Owner/operator email: | Not reported |
| Owner/operator fax: | Not reported |
| Owner/operator extension: | Not reported |
| Legal status: | State |
| Owner/Operator Type: | Owner |
| Owner/Op start date: | 06/01/1953 |

**NYCT - MANHOLES (Continued)** **1014395260**

Owner/Op end date: Not reported

Owner/operator name: NEW YORK CITY TRANSIT
Owner/operator address: Not reported
Not reported
Owner/operator country: Not reported
Owner/operator telephone: Not reported
Owner/operator email: Not reported
Owner/operator fax: Not reported
Owner/operator extension: Not reported
Legal status: State
Owner/Operator Type: Operator
Owner/Op start date: 06/01/1953
Owner/Op end date: Not reported

Handler Activities Summary:
U.S. importer of hazardous waste: No
Mixed waste (haz. and radioactive): No
Recycler of hazardous waste: No
Transporter of hazardous waste: No
Treater, storer or disposer of HW: No
Underground injection activity: No
On-site burner exemption: No
Furnace exemption: No
Used oil fuel burner: No
Used oil processor: No
User oil refiner: No
Used oil fuel marketer to burner: No
Used oil Specification marketer: No
Used oil transfer facility: No
Used oil transporter: No

. Waste code: D008
. Waste name: LEAD

Violation Status: No violations found

NJ MANIFEST:
EPA Id: NYP000965483
Mail Address: BROADWAY 27TH FLOOR
Mail City/State/Zip: NEW YORK, NY 10004
Facility Phone: Not reported
Emergency Phone: Not reported
Contact: JENNIFER WUOTINEN
Comments: Not reported
SIC Code: Not reported
County: NY047
Municipal: Not reported
Previous EPA Id: Not reported
Gen Flag: Not reported
Trans Flag: Not reported
TSDF Flag: Not reported
Name Change: Not reported
Date Change: Not reported

Manifest:
Manifest Number: 001085469GBF
EPA ID: NYP000965483

**NYCT - MANHOLES (Continued)** **1014395260**

| | |
|---|---|
| Date Shipped: | 10/29/2009 |
| TSDF EPA ID: | NJD002200046 |
| Transporter EPA ID: | NJ0000027193 |
| Transporter 2 EPA ID: | Not reported |
| Transporter 3 EPA ID: | Not reported |
| Transporter 4 EPA ID: | Not reported |
| Transporter 5 EPA ID: | Not reported |
| Transporter 6 EPA ID: | Not reported |
| Transporter 7 EPA ID: | Not reported |
| Transporter 8 EPA ID: | Not reported |
| Transporter 9 EPA ID: | Not reported |
| Transporter 10 EPA ID: | Not reported |
| Date Trans1 Transported Waste: | 10/29/2009 |
| Date Trans2 Transported Waste: | Not reported |
| Date Trans3 Transported Waste: | Not reported |
| Date Trans4 Transported Waste: | Not reported |
| Date Trans5 Transported Waste: | Not reported |
| Date Trans6 Transported Waste: | Not reported |
| Date Trans7 Transported Waste: | Not reported |
| Date Trans8 Transported Waste: | Not reported |
| Date Trans9 Transported Waste: | Not reported |
| Date Trans10 Transported Waste: | Not reported |
| Date TSDF Received Waste: | 10/30/2009 |
| TSDF EPA Facility Name: | Not reported |
| QTY Units: | Not reported |
| Transporter SEQ ID: | Not reported |
| Transporter-1 Date: | Not reported |
| Waste SEQ ID: | Not reported |
| Waste Type Code 2: | Not reported |
| Waste Type Code 3: | Not reported |
| Waste Type Code 4: | Not reported |
| Waste Type Code 5: | Not reported |
| Waste Type Code 6: | Not reported |
| Date Accepted: | Not reported |
| Manifest Discrepancy Type: | Not reported |
| Data Entry Number: | Not reported |
| Was Load Rejected: | NEW YORK, NY 10004 |
| Reason Load Was Rejected: | Not reported |

Waste:

| | |
|---|---|
| Manifest Year: | Not reported |
| Waste Code: | D008 |
| Hand Code: | H141 |
| Quantity: | 1000 G |

NY MANIFEST:

| | |
|---|---|
| Country: | USA |
| EPA ID: | NYP000965483 |
| Facility Status: | Not reported |
| Location Address 1: | BUSHWICK AVE & BOERUM ST |
| Code: | BP |
| Location Address 2: | Not reported |
| Total Tanks: | Not reported |
| Location City: | BROOKLYN |

**NYCT - MANHOLES (Continued)** **1014395260**

| | |
|---|---|
| Location State: | NY |
| Location Zip: | 11206 |
| Location Zip 4: | Not reported |

NY MANIFEST:

| | |
|---|---|
| EPAID: | NYP000965483 |
| Mailing Name: | NEW YORK CITY TRANSIT AUTHORITY |
| Mailing Contact: | SHERRY BULKLEY |
| Mailing Address 1: | 2 BROADWAY |
| Mailing Address 2: | Not reported |
| Mailing City: | NEW YORK |
| Mailing State: | NY |
| Mailing Zip: | 10004 |
| Mailing Zip 4: | Not reported |
| Mailing Country: | USA |
| Mailing Phone: | 6462525774 |

NY MANIFEST:

| | |
|---|---|
| Document ID: | Not reported |
| Manifest Status: | Not reported |
| seq: | Not reported |
| Year: | 2009 |
| Trans1 State ID: | NJ0000027193 |
| Trans2 State ID: | Not reported |
| Generator Ship Date: | 10/29/2009 |
| Trans1 Recv Date: | 10/29/2009 |
| Trans2 Recv Date: | Not reported |
| TSD Site Recv Date: | 10/30/2009 |
| Part A Recv Date: | Not reported |
| Part B Recv Date: | Not reported |
| Generator EPA ID: | NYP000965483 |
| Trans1 EPA ID: | Not reported |
| Trans2 EPA ID: | Not reported |
| TSDF ID 1: | NJD002200046 |
| TSDF ID 2: | Not reported |
| Manifest Tracking Number: | 001085469GBF |
| Import Indicator: | N |
| Export Indicator: | N |
| Discr Quantity Indicator: | N |
| Discr Type Indicator: | N |
| Discr Residue Indicator: | N |
| Discr Partial Reject Indicator: | N |
| Discr Full Reject Indicator: | N |
| Manifest Ref Number: | Not reported |
| Alt Facility RCRA ID: | Not reported |
| Alt Facility Sign Date: | Not reported |
| MGMT Method Type Code: | H141 |
| Waste Code: | Not reported |
| Waste Code: | Not reported |
| Waste Code: | Not reported |
| Waste Code: | Not reported |
| Waste Code: | Not reported |
| Waste Code: | Not reported |
| Quantity: | 1000.0 |
| Units: | G - Gallons (liquids only)* (8.3 pounds) |
| Number of Containers: | 1.0 |
| Container Type: | TT - Cargo tank, tank trucks |

**NYCT - MANHOLES (Continued)** **1014395260**

| | |
|---|---|
| Handling Method: | T Chemical, physical, or biological treatment. |
| Specific Gravity: | 1.0 |
| Waste Code: | D008 |
| Waste Code 1_2: | Not reported |
| Waste Code 1_3: | Not reported |
| Waste Code 1_4: | Not reported |
| Waste Code 1_5: | Not reported |
| Waste Code 1_6: | Not reported |

Click this hyperlink while viewing on your computer to access
-1 additional NY MANIFEST: record(s) in the EDR Site Report.

---

**AA206** **902-908 FLUSHING AVENUE** **NY VCP** **S118943473**
**South** **902-908 FLUSHING AVENUE** **N/A**
**1/8-1/4** **NEW YORK CITY, NY**
**0.189 mi.**
**998 ft.** **Site 3 of 4 in cluster AA**

**Relative:**
**Higher**

**Actual:**
**34 ft.**

VCP NYC:

| | |
|---|---|
| Project ID: | 15CVCP084K |
| Project Name: | 902-908 FLUSHING AVENUE |
| Project Address: | 902-908 FLUSHING AVENUE |
| Borough: | BROOKLYN |

VCP NYC:

| | |
|---|---|
| Project ID: | 15CVCP084K |
| File Name: | 2015-03-26.RIR |
| URL: | http://www.nyc.gov/html/oer/downloads/pdf/repository/NYCBCP_Brooklyn/15CVCP084K/2015-03-26.15EHAN343K.report.Revised_RIR_v3.EBC.pdf |
| Project ID: | 15CVCP084K |
| File Name: | 2015-03-27.RAWP_Draft |
| URL: | http://www.nyc.gov/html/oer/downloads/pdf/repository/NYCBCP_Brooklyn/15CVCP084K/2015-03-27.15EHAN343K.report.Revised_RAWP_v2.EBC.pdf |
| Project ID: | 15CVCP084K |
| File Name: | 2015-03-30.Factsheet-1 |
| URL: | http://www.nyc.gov/html/oer/downloads/pdf/repository/NYCBCP_Brooklyn/15CVCP084K/2015-03-30.15CVCP084K.doc.FactSheet1.pdf |
| Project ID: | 15CVCP084K |
| File Name: | 2015-03-30.Translated_Factsheet-1 |
| URL: | http://www.nyc.gov/html/oer/downloads/pdf/repository/NYCBCP_Brooklyn/15CVCP084K/2015-03-30.15CVCP084K.doc.902-908_Flushing_Avenue.Translated_FactSheet-1.yx.pdf |
| Project ID: | 15CVCP084K |
| File Name: | 2015-03-30.Translated_CPS |
| URL: | http://www.nyc.gov/html/oer/downloads/pdf/repository/NYCBCP_Brooklyn/15CVCP084K/2015-03-30.15CVCP084K.doc.902-908_Flushing_Avenue.Translated_Community_Protection_Statement.yx.pdf |
| Project ID: | 15CVCP084K |
| File Name: | 2015-06-02.Decision_Doc |
| URL: | http://www.nyc.gov/html/oer/downloads/pdf/repository/NYCBCP_Brooklyn/15CVCP084K/2015-06-02.15EHAN343K.notice.Decision_Document.OER.pdf |

**902-908 FLUSHING AVENUE (Continued)** **S118943473**

Project ID: 15CVCP084K
File Name: 2015-06-12.Factsheet-2
URL: http://www.nyc.gov/html/oer/downloads/pdf/repository/NYCBCP_Brooklyn/15CVCP084K/2015-06-12.15CVCP084K.doc.902%E2%80%90908_Flushing_Avenue.FactSheet-2.pdf

Project ID: 15CVCP084K
File Name: 2015-06-12.Translated_Factsheet-2
URL: http://www.nyc.gov/html/oer/downloads/pdf/repository/NYCBCP_Brooklyn/15CVCP084K/2015-06-12.15CVCP084K.doc.902%E2%80%90908_Flushing_Avenue.Translated_FactSheet-2.pdf

---

**W207** **CON EDISON - SERVICE BOX 13900** **RCRA-LQG** **1018277691**
**NW** **238 JOHNSON AV** **FINDS** **NYP004724282**
**1/8-1/4** **BROOKLYN, NY 11206**
**0.194 mi.**
**1024 ft.** **Site 8 of 10 in cluster W**

**Relative:**
**Higher**

**Actual:**
**28 ft.**

RCRA-LQG:
Date form received by agency: 02/05/2016
Facility name: CON EDISON - SERVICE BOX 13900
Facility address: 238 JOHNSON AV
BROOKLYN, NY 11206
EPA ID: NYP004724282
Mailing address: IRVING PLACE, 15TH FL NE
NEW YORK, NY 10003
Contact: THERESA BURKARD
Contact address: IRVING PLACE, 15TH FL NE
NEW YORK, NY 10003
Contact country: US
Contact telephone: 212-460-2262
Contact email: BURKARDT@CONED.COM
EPA Region: 02
Classification: Large Quantity Generator
Description: Handler: generates 1,000 kg or more of hazardous waste during any calendar month; or generates more than 1 kg of acutely hazardous waste during any calendar month; or generates more than 100 kg of any residue or contaminated soil, waste or other debris resulting from the cleanup of a spill, into or on any land or water, of acutely hazardous waste during any calendar month; or generates 1 kg or less of acutely hazardous waste during any calendar month, and accumulates more than 1 kg of acutely hazardous waste at any time; or generates 100 kg or less of any residue or contaminated soil, waste or other debris resulting from the cleanup of a spill, into or on any land or water, of acutely hazardous waste during any calendar month, and accumulates more than 100 kg of that material at any time

Owner/Operator Summary:
Owner/operator name: CONSOLIDATED EDISON COMPANY OF NY, INC.
Owner/operator address: IRVING PLACE
NEW YORK, NY 10003
Owner/operator country: US
Owner/operator telephone: Not reported
Owner/operator email: Not reported
Owner/operator fax: Not reported
Owner/operator extension: Not reported

**CON EDISON - SERVICE BOX 13900 (Continued)** **1018277691**

Legal status: Private
Owner/Operator Type: Owner
Owner/Op start date: 02/03/2015
Owner/Op end date: Not reported

Owner/operator name: CONSOLIDATED EDISON COMPANY OF NY, INC.
Owner/operator address: IRVING PLACE
NEW YORK, NY 10003
Owner/operator country: US
Owner/operator telephone: Not reported
Owner/operator email: Not reported
Owner/operator fax: Not reported
Owner/operator extension: Not reported
Legal status: Private
Owner/Operator Type: Operator
Owner/Op start date: 02/03/2015
Owner/Op end date: Not reported

Handler Activities Summary:
U.S. importer of hazardous waste: No
Mixed waste (haz. and radioactive): No
Recycler of hazardous waste: No
Transporter of hazardous waste: No
Treater, storer or disposer of HW: No
Underground injection activity: No
On-site burner exemption: No
Furnace exemption: No
Used oil fuel burner: No
Used oil processor: No
User oil refiner: No
Used oil fuel marketer to burner: No
Used oil Specification marketer: No
Used oil transfer facility: No
Used oil transporter: No

. Waste code: D008
. Waste name: LEAD

Historical Generators:
Date form received by agency: 02/03/2015
Site name: CON EDISON
Classification: Not a generator, verified

Date form received by agency: 02/03/2015
Site name: CON EDISON
Classification: Large Quantity Generator

Biennial Reports:

Last Biennial Reporting Year: 2017

Annual Waste Handled:
Waste code: D008
Waste name: LEAD
Amount (Lbs): 2490

**CON EDISON - SERVICE BOX 13900 (Continued)** **1018277691**

Violation Status: No violations found

FINDS:

Registry ID: 110070148746

Environmental Interest/Information System
HAZARDOUS WASTE BIENNIAL REPORTER

Click this hyperlink while viewing on your computer to access additional FINDS: detail in the EDR Site Report.

---

**W208 NW 1/8-1/4 0.194 mi. 1024 ft.** **CON EDISON** **NY MANIFEST** **S117739322**
**238 JOHNSON AVE & WHITE ST** **N/A**
**BROOKLYN, NY 11206**

**Site 9 of 10 in cluster W**

**Relative: Higher**

**Actual: 28 ft.**

NY MANIFEST:

| | |
|---|---|
| Country: | USA |
| EPA ID: | NYP004724282 |
| Facility Status: | Not reported |
| Location Address 1: | 238 JOHNSON AV |
| Code: | BP |
| Location Address 2: | Not reported |
| Total Tanks: | Not reported |
| Location City: | BROOKLYN |
| Location State: | NY |
| Location Zip: | 11206 |
| Location Zip 4: | Not reported |

NY MANIFEST:

| | |
|---|---|
| EPAID: | NYP004724282 |
| Mailing Name: | CON EDISON |
| Mailing Contact: | CON EDISON |
| Mailing Address 1: | 4 IRVING ST |
| Mailing Address 2: | 15TH FL |
| Mailing City: | NEW YORK |
| Mailing State: | NY |
| Mailing Zip: | 10003 |
| Mailing Zip 4: | Not reported |
| Mailing Country: | USA |
| Mailing Phone: | Not reported |

NY MANIFEST:

| | |
|---|---|
| Document ID: | Not reported |
| Manifest Status: | Not reported |
| seq: | Not reported |
| Year: | 2015 |
| Trans1 State ID: | NJD003812047 |
| Trans2 State ID: | Not reported |
| Generator Ship Date: | 02/03/2015 |
| Trans1 Recv Date: | 02/03/2015 |
| Trans2 Recv Date: | Not reported |
| TSD Site Recv Date: | 02/04/2015 |
| Part A Recv Date: | Not reported |
| Part B Recv Date: | Not reported |

**CON EDISON (Continued)** **S117739322**

| | |
|---|---|
| Generator EPA ID: | NYP004724282 |
| Trans1 EPA ID: | Not reported |
| Trans2 EPA ID: | Not reported |
| TSDF ID 1: | NJD991291105 |
| TSDF ID 2: | Not reported |
| Manifest Tracking Number: | 002620780GBF |
| Import Indicator: | N |
| Export Indicator: | N |
| Discr Quantity Indicator: | N |
| Discr Type Indicator: | N |
| Discr Residue Indicator: | N |
| Discr Partial Reject Indicator: | N |
| Discr Full Reject Indicator: | N |
| Manifest Ref Number: | Not reported |
| Alt Facility RCRA ID: | Not reported |
| Alt Facility Sign Date: | Not reported |
| MGMT Method Type Code: | H110 |
| Waste Code: | Not reported |
| Waste Code: | Not reported |
| Waste Code: | Not reported |
| Waste Code: | Not reported |
| Waste Code: | Not reported |
| Waste Code: | Not reported |
| Quantity: | 300 |
| Units: | G - Gallons (liquids only)* (8.3 pounds) |
| Number of Containers: | 1 |
| Container Type: | TT - Cargo tank, tank trucks |
| Handling Method: | T Chemical, physical, or biological treatment. |
| Specific Gravity: | 1 |
| Waste Code: | D008 |
| Waste Code 1_2: | Not reported |
| Waste Code 1_3: | Not reported |
| Waste Code 1_4: | Not reported |
| Waste Code 1_5: | Not reported |
| Waste Code 1_6: | Not reported |

Click this hyperlink while viewing on your computer to access
-1 additional NY MANIFEST: record(s) in the EDR Site Report.

---

**W209** **CON EDISON - SERVICE BOX 13900** **NJ MANIFEST** **S120666626**
**NW** **238 JOHNSON AV** **N/A**
**1/8-1/4** **BROOKLYN, NY 11206**
**0.194 mi.**
**1024 ft.** **Site 10 of 10 in cluster W**

**Relative:**
**Higher**

**Actual:**
**28 ft.**

NJ MANIFEST:

| | |
|---|---|
| EPA Id: | NYP004724282 |
| Mail Address: | IRVING PLACE, 15TH FL NE |
| Mail City/State/Zip: | NEW YORK, NY 10003 |
| Facility Phone: | Not reported |
| Emergency Phone: | Not reported |
| Contact: | THERESA BURKARD |
| Comments: | Not reported |
| SIC Code: | Not reported |
| County: | NY047 |
| Municipal: | Not reported |
| Previous EPA Id: | Not reported |

**CON EDISON - SERVICE BOX 13900 (Continued)** **S120666626**

| | |
|---|---|
| Gen Flag: | Not reported |
| Trans Flag: | Not reported |
| TSDF Flag: | Not reported |
| Name Change: | Not reported |
| Date Change: | Not reported |

Manifest:

| | |
|---|---|
| Manifest Number: | 002620780GBF |
| EPA ID: | NYP004724282 |
| Date Shipped: | 2/3/2015 |
| TSDF EPA ID: | NJD991291105 |
| Transporter EPA ID: | NJD003812047 |
| Transporter 2 EPA ID: | Not reported |
| Transporter 3 EPA ID: | Not reported |
| Transporter 4 EPA ID: | Not reported |
| Transporter 5 EPA ID: | Not reported |
| Transporter 6 EPA ID: | Not reported |
| Transporter 7 EPA ID: | Not reported |
| Transporter 8 EPA ID: | Not reported |
| Transporter 9 EPA ID: | Not reported |
| Transporter 10 EPA ID: | Not reported |
| Date Trans1 Transported Waste: | Not reported |
| Date Trans2 Transported Waste: | Not reported |
| Date Trans3 Transported Waste: | Not reported |
| Date Trans4 Transported Waste: | Not reported |
| Date Trans5 Transported Waste: | Not reported |
| Date Trans6 Transported Waste: | Not reported |
| Date Trans7 Transported Waste: | Not reported |
| Date Trans8 Transported Waste: | Not reported |
| Date Trans9 Transported Waste: | Not reported |
| Date Trans10 Transported Waste: | Not reported |
| Date TSDF Received Waste: | Not reported |
| TSDF EPA Facility Name: | Not reported |
| QTY Units: | Not reported |
| Transporter SEQ ID: | Not reported |
| Transporter-1 Date: | Not reported |
| Waste SEQ ID: | Not reported |
| Waste Type Code 2: | Not reported |
| Waste Type Code 3: | Not reported |
| Waste Type Code 4: | Not reported |
| Waste Type Code 5: | Not reported |
| Waste Type Code 6: | Not reported |
| Date Accepted: | Not reported |
| Manifest Discrepancy Type: | Not reported |
| Data Entry Number: | Not reported |
| Was Load Rejected: | NEW YORK, NY 10003 |
| Reason Load Was Rejected: | Not reported |

**V210** **NYNEX** **NY MANIFEST** **1009233936**
**SE** **BOGART ST & FLUSHING AVE** **N/A**
**1/8-1/4** **BROOKLYN, NY 11201**
**0.194 mi.**
**1025 ft.** **Site 4 of 4 in cluster V**

**Relative:**
**Higher**

**Actual:**
**28 ft.**

NY MANIFEST:

| | |
|---|---|
| Country: | USA |
| EPA ID: | NYP000923235 |
| Facility Status: | Not reported |
| Location Address 1: | BOGART ST & FLUSHING AVE |
| Code: | BP |
| Location Address 2: | Not reported |
| Total Tanks: | Not reported |
| Location City: | BROOKLYN |
| Location State: | NY |
| Location Zip: | 11201 |
| Location Zip 4: | Not reported |

NY MANIFEST:

| | |
|---|---|
| EPAID: | NYP000923235 |
| Mailing Name: | NYNEX |
| Mailing Contact: | SUSHMITA BISWAS |
| Mailing Address 1: | 221 EAST 37TH ST |
| Mailing Address 2: | Not reported |
| Mailing City: | NEW YORK |
| Mailing State: | NY |
| Mailing Zip: | 10016 |
| Mailing Zip 4: | Not reported |
| Mailing Country: | USA |
| Mailing Phone: | 2123387126 |

NY MANIFEST:

| | |
|---|---|
| Document ID: | MIA4134009 |
| Manifest Status: | K |
| seq: | Not reported |
| Year: | 1996 |
| Trans1 State ID: | Not reported |
| Trans2 State ID: | Not reported |
| Generator Ship Date: | 01/18/1996 |
| Trans1 Recv Date: | 01/18/1996 |
| Trans2 Recv Date: | 01/22/1996 |
| TSD Site Recv Date: | 01/30/1996 |
| Part A Recv Date: | / / |
| Part B Recv Date: | 02/20/1996 |
| Generator EPA ID: | NYP000923235 |
| Trans1 EPA ID: | NYD010951986 |
| Trans2 EPA ID: | NYD046765574 |
| TSDF ID 1: | MID096963194 |
| TSDF ID 2: | Not reported |
| Manifest Tracking Number: | Not reported |
| Import Indicator: | Not reported |
| Export Indicator: | Not reported |
| Discr Quantity Indicator: | Not reported |
| Discr Type Indicator: | Not reported |
| Discr Residue Indicator: | Not reported |
| Discr Partial Reject Indicator: | Not reported |
| Discr Full Reject Indicator: | Not reported |
| Manifest Ref Number: | Not reported |

**NYNEX (Continued)** **1009233936**

| | |
|---|---|
| Alt Facility RCRA ID: | Not reported |
| Alt Facility Sign Date: | Not reported |
| MGMT Method Type Code: | Not reported |
| Waste Code: | D008 - LEAD 5.0 MG/L TCLP |
| Waste Code: | Not reported |
| Waste Code: | Not reported |
| Waste Code: | Not reported |
| Waste Code: | Not reported |
| Waste Code: | Not reported |
| Quantity: | 02800 |
| Units: | P - Pounds |
| Number of Containers: | 007 |
| Container Type: | DM - Metal drums, barrels |
| Handling Method: | T Chemical, physical, or biological treatment. |
| Specific Gravity: | 100 |

Click this hyperlink while viewing on your computer to access
-1 additional NY MANIFEST: record(s) in the EDR Site Report.

---

**AB211** **CON EDISON** **RCRA NonGen / NLR** **1019901695**
**SSW** **455 BUSHWICK AVE** **NYP004764932**
**1/8-1/4** **BROOKLYN, NY 11206**
**0.196 mi.**
**1036 ft.** **Site 1 of 15 in cluster AB**

**Relative:**
**Higher**

**Actual:**
**30 ft.**

RCRA NonGen / NLR:

| | |
|---|---|
| Date form received by agency: | 04/08/2015 |
| Facility name: | CON EDISON |
| Facility address: | 455 BUSHWICK AVE<br>BROOKLYN, NY 11206 |
| EPA ID: | NYP004764932 |
| Mailing address: | IRVING PL 15TH FL NE<br>NEW YORK, NY 10003 |
| Contact: | THOMAS TEELING |
| Contact address: | Not reported<br>Not reported |
| Contact country: | Not reported |
| Contact telephone: | 212-460-3770 |
| Contact email: | Not reported |
| EPA Region: | 02 |
| Classification: | Non-Generator |
| Description: | Handler: Non-Generators do not presently generate hazardous waste |

Handler Activities Summary:

| | |
|---|---|
| U.S. importer of hazardous waste: | No |
| Mixed waste (haz. and radioactive): | No |
| Recycler of hazardous waste: | No |
| Transporter of hazardous waste: | No |
| Treater, storer or disposer of HW: | No |
| Underground injection activity: | No |
| On-site burner exemption: | No |
| Furnace exemption: | No |
| Used oil fuel burner: | No |
| Used oil processor: | No |
| User oil refiner: | No |
| Used oil fuel marketer to burner: | No |

**CON EDISON (Continued)** **1019901695**

Used oil Specification marketer: No
Used oil transfer facility: No
Used oil transporter: No

Historical Generators:
Date form received by agency: 04/08/2015
Site name: CON EDISON
Classification: Small Quantity Generator

Violation Status: No violations found

---

**AB212**
**SSW**
**1/8-1/4**
**0.196 mi.**
**1036 ft.**

**CON EDISON**
**455 BUSHWICK AVE**
**BROOKLYN, NY 11206**

**NJ MANIFEST** **S120670214**
**N/A**

**Site 2 of 15 in cluster AB**

**Relative:**
**Higher**

**Actual:**
**30 ft.**

NJ MANIFEST:
EPA Id: NYP004764932
Mail Address: IRVING PL 15TH FL NE
Mail City/State/Zip: NEW YORK, NY 10003
Facility Phone: Not reported
Emergency Phone: Not reported
Contact: THOMAS TEELING
Comments: Not reported
SIC Code: Not reported
County: NY047
Municipal: Not reported
Previous EPA Id: Not reported
Gen Flag: Not reported
Trans Flag: Not reported
TSDF Flag: Not reported
Name Change: Not reported
Date Change: Not reported

Manifest:
Manifest Number: 002619236GBF
EPA ID: NYP004764932
Date Shipped: 4/8/2015
TSDF EPA ID: NJD991291105
Transporter EPA ID: NJD003812047
Transporter 2 EPA ID: Not reported
Transporter 3 EPA ID: Not reported
Transporter 4 EPA ID: Not reported
Transporter 5 EPA ID: Not reported
Transporter 6 EPA ID: Not reported
Transporter 7 EPA ID: Not reported
Transporter 8 EPA ID: Not reported
Transporter 9 EPA ID: Not reported
Transporter 10 EPA ID: Not reported
Date Trans1 Transported Waste: Not reported
Date Trans2 Transported Waste: Not reported
Date Trans3 Transported Waste: Not reported
Date Trans4 Transported Waste: Not reported
Date Trans5 Transported Waste: Not reported
Date Trans6 Transported Waste: Not reported
Date Trans7 Transported Waste: Not reported
Date Trans8 Transported Waste: Not reported
Date Trans9 Transported Waste: Not reported

**CON EDISON (Continued)** **S120670214**

| | |
|---|---|
| Date Trans10 Transported Waste: | Not reported |
| Date TSDF Received Waste: | Not reported |
| TSDF EPA Facility Name: | Not reported |
| QTY Units: | Not reported |
| Transporter SEQ ID: | Not reported |
| Transporter-1 Date: | Not reported |
| Waste SEQ ID: | Not reported |
| Waste Type Code 2: | Not reported |
| Waste Type Code 3: | Not reported |
| Waste Type Code 4: | Not reported |
| Waste Type Code 5: | Not reported |
| Waste Type Code 6: | Not reported |
| Date Accepted: | Not reported |
| Manifest Discrepancy Type: | Not reported |
| Data Entry Number: | Not reported |
| Was Load Rejected: | NEW YORK, NY 10003 |
| Reason Load Was Rejected: | Not reported |

---

**AB213** **CON EDISON** **NY MANIFEST** **S118088904**
**SSW** **455 BUSHWICK AVE** **N/A**
**1/8-1/4** **BROOKLYN, NY 11206**
**0.196 mi.**
**1036 ft.** **Site 3 of 15 in cluster AB**

**Relative:**
**Higher**

**Actual:**
**30 ft.**

NY MANIFEST:

| | |
|---|---|
| Country: | USA |
| EPA ID: | NYP004764932 |
| Facility Status: | Not reported |
| Location Address 1: | 455 BUSHWICK AVE |
| Code: | BP |
| Location Address 2: | SB 15911 |
| Total Tanks: | Not reported |
| Location City: | BROOKLYN |
| Location State: | NY |
| Location Zip: | 11201 |
| Location Zip 4: | Not reported |

NY MANIFEST:

| | |
|---|---|
| EPAID: | NYP004764932 |
| Mailing Name: | CON EDISON |
| Mailing Contact: | TOM TEELING |
| Mailing Address 1: | 4 IRVING PLACE - 15TH FLOOR |
| Mailing Address 2: | Not reported |
| Mailing City: | NEW YORK |
| Mailing State: | NY |
| Mailing Zip: | 10003 |
| Mailing Zip 4: | Not reported |
| Mailing Country: | USA |
| Mailing Phone: | Not reported |

NY MANIFEST:

| | |
|---|---|
| Document ID: | Not reported |
| Manifest Status: | Not reported |
| seq: | Not reported |
| Year: | 2015 |
| Trans1 State ID: | NJD003812047 |

**CON EDISON (Continued)** **S118088904**

| | |
|---|---|
| Trans2 State ID: | Not reported |
| Generator Ship Date: | 04/08/2015 |
| Trans1 Recv Date: | 04/08/2015 |
| Trans2 Recv Date: | Not reported |
| TSD Site Recv Date: | 04/13/2015 |
| Part A Recv Date: | Not reported |
| Part B Recv Date: | Not reported |
| Generator EPA ID: | NYP004764932 |
| Trans1 EPA ID: | Not reported |
| Trans2 EPA ID: | Not reported |
| TSDF ID 1: | NJD991291105 |
| TSDF ID 2: | Not reported |
| Manifest Tracking Number: | 002619236GBF |
| Import Indicator: | N |
| Export Indicator: | N |
| Discr Quantity Indicator: | N |
| Discr Type Indicator: | N |
| Discr Residue Indicator: | N |
| Discr Partial Reject Indicator: | N |
| Discr Full Reject Indicator: | N |
| Manifest Ref Number: | Not reported |
| Alt Facility RCRA ID: | Not reported |
| Alt Facility Sign Date: | Not reported |
| MGMT Method Type Code: | H110 |
| Waste Code: | Not reported |
| Waste Code: | Not reported |
| Waste Code: | Not reported |
| Waste Code: | Not reported |
| Waste Code: | Not reported |
| Waste Code: | Not reported |
| Quantity: | 50 |
| Units: | G - Gallons (liquids only)* (8.3 pounds) |
| Number of Containers: | 1 |
| Container Type: | TT - Cargo tank, tank trucks |
| Handling Method: | T Chemical, physical, or biological treatment. |
| Specific Gravity: | 1 |
| Waste Code: | D008 |
| Waste Code 1_2: | Not reported |
| Waste Code 1_3: | Not reported |
| Waste Code 1_4: | Not reported |
| Waste Code 1_5: | Not reported |
| Waste Code 1_6: | Not reported |

Click this hyperlink while viewing on your computer to access
-1 additional NY MANIFEST: record(s) in the EDR Site Report.

---

**AC214** **ACME CAKE CO INC** **NY UST** **U001838987**
**NE** **374 JOHNSON AVE** **N/A**
**1/8-1/4** **BROOKLYN, NY 11206**
**0.197 mi.**
**1042 ft.** **Site 1 of 4 in cluster AC**

**Relative:** UST:
**Higher**

| | |
|---|---|
| Id/Status: | 2-253782 / Unregulated/Closed |
| Program Type: | PBS |
| Region: | STATE |
| DEC Region: | 2 |

**Actual:**
**18 ft.**

**ACME CAKE CO INC (Continued)** **U001838987**

| | |
|---|---|
| Expiration Date: | N/A |
| UTM X: | 590135.83115 |
| UTM Y: | 4506807.64595 |
| Site Type: | Other |

Affiliation Records:

| | |
|---|---|
| Site Id: | 10291 |
| Affiliation Type: | Facility Owner |
| Company Name: | WILLIAM F WENZEL |
| Contact Type: | Not reported |
| Contact Name: | Not reported |
| Address1: | 1823 ALLEN DR |
| Address2: | Not reported |
| City: | SEAFORD |
| State: | NY |
| Zip Code: | 11793 |
| Country Code: | 001 |
| Phone: | (516) 221-0713 |
| EMail: | Not reported |
| Fax Number: | Not reported |
| Modified By: | CGFREEDM |
| Date Last Modified: | 2004-12-14 |

| | |
|---|---|
| Site Id: | 10291 |
| Affiliation Type: | Mail Contact |
| Company Name: | WILLIAM F WENZEL |
| Contact Type: | Not reported |
| Contact Name: | Not reported |
| Address1: | 1823 ALLEN DR |
| Address2: | Not reported |
| City: | SEAFORD |
| State: | NY |
| Zip Code: | 11793 |
| Country Code: | 001 |
| Phone: | (516) 221-0713 |
| EMail: | Not reported |
| Fax Number: | Not reported |
| Modified By: | CGFREEDM |
| Date Last Modified: | 2004-12-14 |

| | |
|---|---|
| Site Id: | 10291 |
| Affiliation Type: | Facility Operator |
| Company Name: | ACME CAKE CO INC |
| Contact Type: | Not reported |
| Contact Name: | THOMAS SEMON |
| Address1: | Not reported |
| Address2: | Not reported |
| City: | Not reported |
| State: | NN |
| Zip Code: | Not reported |
| Country Code: | 001 |
| Phone: | (718) 497-0438 |
| EMail: | Not reported |
| Fax Number: | Not reported |
| Modified By: | TRANSLAT |
| Date Last Modified: | 2004-03-04 |

| | |
|---|---|
| Site Id: | 10291 |

**ACME CAKE CO INC (Continued)** **U001838987**

| | |
|---|---|
| Affiliation Type: | Emergency Contact |
| Company Name: | WILLIAM F WENZEL |
| Contact Type: | Not reported |
| Contact Name: | THOMAS SEMON |
| Address1: | Not reported |
| Address2: | Not reported |
| City: | Not reported |
| State: | NN |
| Zip Code: | Not reported |
| Country Code: | 001 |
| Phone: | (516) 221-9006 |
| EMail: | Not reported |
| Fax Number: | Not reported |
| Modified By: | TRANSLAT |
| Date Last Modified: | 2004-03-04 |

Tank Info:

| | |
|---|---|
| Tank Number: | 001 |
| Tank ID: | 28065 |
| Tank Status: | Closed - In Place |
| Material Name: | Closed - In Place |
| Capacity Gallons: | 3000 |
| Install Date: | Not reported |
| Date Tank Closed: | Not reported |
| Registered: | True |
| Tank Location: | Underground |
| Tank Type: | Steel/carbon steel |
| Material Code: | 0001 |
| Common Name of Substance: | #2 Fuel Oil (On-Site Consumption) |
| Tightness Test Method: | NN |
| Date Test: | Not reported |
| Next Test Date: | Not reported |
| Pipe Model: | Not reported |
| Modified By: | TRANSLAT |
| Last Modified: | 04/14/2017 |

Equipment Records:

J02 - Dispenser - Suction Dispenser
G00 - Tank Secondary Containment - None
H00 - Tank Leak Detection - None
B00 - Tank External Protection - None
C00 - Pipe Location - No Piping
F00 - Pipe External Protection - None
D01 - Pipe Type - Steel/Carbon Steel/Iron
A00 - Tank Internal Protection - None
I04 - Overfill - Product Level Gauge (A/G)

**X215 ESE 1/8-1/4 0.198 mi. 1046 ft.**

**FRANK BRUNCKHORST CO LLC**
**24 ROCK ST**
**BROOKLYN, NY 11206**

**Site 4 of 6 in cluster X**

**RCRA NonGen / NLR**
**FINDS**
**ECHO**
**NY MANIFEST**

**1001090082**
**NYR000019158**

**Relative: Higher**

**Actual: 28 ft.**

RCRA NonGen / NLR:

| | |
|---|---|
| Date form received by agency: | 01/01/2007 |
| Facility name: | FRANK BRUNCKHORST CO LLC |
| Facility address: | 24 ROCK ST<br>BROOKLYN, NY 11206-3812 |
| EPA ID: | NYR000019158 |
| Mailing address: | ROCK ST<br>BROOKLYN, NY 11206-3812 |
| Contact: | STERE MINA |
| Contact address: | ROCK ST<br>BROOKLYN, NY 11206-3812 |
| Contact country: | US |
| Contact telephone: | 718-456-3600 |
| Contact email: | Not reported |
| EPA Region: | 02 |
| Classification: | Non-Generator |
| Description: | Handler: Non-Generators do not presently generate hazardous waste |

Owner/Operator Summary:

| | |
|---|---|
| Owner/operator name: | FRANK BRUNCKHORST |
| Owner/operator address: | 24 ROCK ST<br>BROOKLYN, NY 11206 |
| Owner/operator country: | US |
| Owner/operator telephone: | 718-456-3600 |
| Owner/operator email: | Not reported |
| Owner/operator fax: | Not reported |
| Owner/operator extension: | Not reported |
| Legal status: | Private |
| Owner/Operator Type: | Owner |
| Owner/Op start date: | 01/01/2001 |
| Owner/Op end date: | Not reported |

| | |
|---|---|
| Owner/operator name: | FRANK BRUNCKHORST |
| Owner/operator address: | 24 ROCK ST<br>BROOKLYN, NY 11206 |
| Owner/operator country: | US |
| Owner/operator telephone: | 718-456-3600 |
| Owner/operator email: | Not reported |
| Owner/operator fax: | Not reported |
| Owner/operator extension: | Not reported |
| Legal status: | Private |
| Owner/Operator Type: | Operator |
| Owner/Op start date: | 01/01/2001 |
| Owner/Op end date: | Not reported |

Handler Activities Summary:

| | |
|---|---|
| U.S. importer of hazardous waste: | No |
| Mixed waste (haz. and radioactive): | No |
| Recycler of hazardous waste: | No |
| Transporter of hazardous waste: | No |
| Treater, storer or disposer of HW: | No |
| Underground injection activity: | No |

**FRANK BRUNCKHORST CO LLC (Continued)** **1001090082**

On-site burner exemption: No
Furnace exemption: No
Used oil fuel burner: No
Used oil processor: No
User oil refiner: No
Used oil fuel marketer to burner: No
Used oil Specification marketer: No
Used oil transfer facility: No
Used oil transporter: No

Historical Generators:
Date form received by agency: 01/01/2006
Site name: FRANK BRUNCKHORST CO LLC
Classification: Not a generator, verified

Date form received by agency: 12/28/2001
Site name: FRANK BRUNCKHORST CO LLC
Classification: Conditionally Exempt Small Quantity Generator

. Waste code: D000
. Waste name: Not Defined

. Waste code: D001
. Waste name: IGNITABLE HAZARDOUS WASTES ARE THOSE WASTES WHICH HAVE A FLASHPOINT OF LESS THAN 140 DEGREES FAHRENHEIT AS DETERMINED BY A PENSKY-MARTENS CLOSED CUP FLASH POINT TESTER. ANOTHER METHOD OF DETERMINING THE FLASH POINT OF A WASTE IS TO REVIEW THE MATERIAL SAFETY DATA SHEET, WHICH CAN BE OBTAINED FROM THE MANUFACTURER OR DISTRIBUTOR OF THE MATERIAL. LACQUER THINNER IS AN EXAMPLE OF A COMMONLY USED SOLVENT WHICH WOULD BE CONSIDERED AS IGNITABLE HAZARDOUS WASTE.

. Waste code: D007
. Waste name: CHROMIUM

Date form received by agency: 07/08/1999
Site name: FRANK BRUNCKHORST CO LLC
Classification: Not a generator, verified

Date form received by agency: 01/30/1996
Site name: FRANK BRUNCKHORST CO LLC
Classification: Large Quantity Generator

Violation Status: No violations found

FINDS:

Registry ID: 110004522124

Environmental Interest/Information System
RCRAInfo is a national information system that supports the Resource Conservation and Recovery Act (RCRA) program through the tracking of events and activities related to facilities that generate, transport, and treat, store, or dispose of hazardous waste. RCRAInfo allows RCRA program staff to track the notification, permit, compliance, and corrective action activities required under RCRA.

FIS (New York - Facility Information System) is New York's Department

**FRANK BRUNCKHORST CO LLC (Continued)** **1001090082**

of Environmental Conservation (DEC) information system for tracking environmental facility information found across the State.

Click this hyperlink while viewing on your computer to access additional FINDS: detail in the EDR Site Report.

ECHO:

| | |
|---|---|
| Envid: | 1001090082 |
| Registry ID: | 110004522124 |
| DFR URL: | http://echo.epa.gov/detailed-facility-report?fid=110004522124 |

NY MANIFEST:

| | |
|---|---|
| Country: | USA |
| EPA ID: | NYR000019158 |
| Facility Status: | Not reported |
| Location Address 1: | 24 ROCK ST |
| Code: | BP |
| Location Address 2: | Not reported |
| Total Tanks: | Not reported |
| Location City: | BROOKLYN |
| Location State: | NY |
| Location Zip: | 11206 |
| Location Zip 4: | Not reported |

NY MANIFEST:

| | |
|---|---|
| EPAID: | NYR000019158 |
| Mailing Name: | FRANK BRUNCKHORST CO |
| Mailing Contact: | STERE MINA |
| Mailing Address 1: | 24 ROCK ST |
| Mailing Address 2: | Not reported |
| Mailing City: | BROOKLYN |
| Mailing State: | NY |
| Mailing Zip: | 11206 |
| Mailing Zip 4: | Not reported |
| Mailing Country: | USA |
| Mailing Phone: | 7184563600 |

NY MANIFEST:

| | |
|---|---|
| Document ID: | Not reported |
| Manifest Status: | Not reported |
| seq: | Not reported |
| Year: | 2016 |
| Trans1 State ID: | CT5000001495 |
| Trans2 State ID: | Not reported |
| Generator Ship Date: | 09/27/2016 |
| Trans1 Recv Date: | 09/27/2016 |
| Trans2 Recv Date: | Not reported |
| TSD Site Recv Date: | 09/27/2016 |
| Part A Recv Date: | Not reported |
| Part B Recv Date: | Not reported |
| Generator EPA ID: | NYR000019158 |
| Trans1 EPA ID: | Not reported |
| Trans2 EPA ID: | Not reported |
| TSDF ID 1: | CT5000001495 |
| TSDF ID 2: | Not reported |

**FRANK BRUNCKHORST CO LLC (Continued)** **1001090082**

| | |
|---|---|
| Manifest Tracking Number: | 014040478JJK |
| Import Indicator: | N |
| Export Indicator: | N |
| Discr Quantity Indicator: | Y |
| Discr Type Indicator: | N |
| Discr Residue Indicator: | N |
| Discr Partial Reject Indicator: | N |
| Discr Full Reject Indicator: | N |
| Manifest Ref Number: | Not reported |
| Alt Facility RCRA ID: | Not reported |
| Alt Facility Sign Date: | Not reported |
| MGMT Method Type Code: | H010 |
| Waste Code: | Not reported |
| Waste Code: | Not reported |
| Waste Code: | Not reported |
| Waste Code: | Not reported |
| Waste Code: | Not reported |
| Waste Code: | Not reported |
| Quantity: | 1711 |
| Units: | P - Pounds |
| Number of Containers: | 4 |
| Container Type: | DM - Metal drums, barrels |
| Handling Method: | B Incineration, heat recovery, burning. |
| Specific Gravity: | 1 |
| Waste Code: | D009 |
| Waste Code 1_2: | Not reported |
| Waste Code 1_3: | Not reported |
| Waste Code 1_4: | Not reported |
| Waste Code 1_5: | Not reported |
| Waste Code 1_6: | Not reported |

Click this hyperlink while viewing on your computer to access
-1 additional NY MANIFEST: record(s) in the EDR Site Report.

---

**X216** **FRANK BRUNKHORST CO.** **NY AST** **A100366063**
**ESE** **24 ROCK STREET** **N/A**
**1/8-1/4** **BROOKLYN, NY 11206**
**0.198 mi.**
**1046 ft.** **Site 5 of 6 in cluster X**

**Relative:**
**Higher**

**Actual:**
**28 ft.**

AST:

| | |
|---|---|
| Region: | STATE |
| DEC Region: | 2 |
| Site Status: | Active |
| Facility Id: | 2-010642 |
| Program Type: | PBS |
| UTM X: | 590218.19902 |
| UTM Y: | 4506435.21471 |
| Expiration Date: | 10/23/2017 |
| Site Type: | Other |

Affiliation Records:

| | |
|---|---|
| Site Id: | 74 |
| Affiliation Type: | Facility Owner |
| Company Name: | FRANK BRUNCKHORST CO. |
| Contact Type: | MGT |
| Contact Name: | TIMOTHY CRUM |

**FRANK BRUNKHORST CO. (Continued)** **A100366063**

| | |
|---|---|
| Address1: | 24 ROCK ST |
| Address2: | Not reported |
| City: | BROOKLYN |
| State: | NY |
| Zip Code: | 11206 |
| Country Code: | 001 |
| Phone: | (718) 456-3600 |
| EMail: | Not reported |
| Fax Number: | Not reported |
| Modified By: | MSBAPTIS |
| Date Last Modified: | 2012-11-19 |

| | |
|---|---|
| Site Id: | 74 |
| Affiliation Type: | Mail Contact |
| Company Name: | BOARS HEAD PROVISIONS CO. INC. |
| Contact Type: | Not reported |
| Contact Name: | TIMOTHY CRUM |
| Address1: | 1950 INOVSTRY PLACE |
| Address2: | Not reported |
| City: | PETERSBERG |
| State: | VA |
| Zip Code: | 23805 |
| Country Code: | 001 |
| Phone: | (804) 733-7100 |
| EMail: | TIM.CRUM@BOARSHEAD.COM |
| Fax Number: | Not reported |
| Modified By: | MSBAPTIS |
| Date Last Modified: | 2012-11-19 |

| | |
|---|---|
| Site Id: | 74 |
| Affiliation Type: | Facility Operator |
| Company Name: | FRANK BRUNCKHORST CO. |
| Contact Type: | Not reported |
| Contact Name: | BORIS JOLIC |
| Address1: | Not reported |
| Address2: | Not reported |
| City: | Not reported |
| State: | NN |
| Zip Code: | Not reported |
| Country Code: | 001 |
| Phone: | (718) 456-3600 |
| EMail: | Not reported |
| Fax Number: | Not reported |
| Modified By: | TRANSLAT |
| Date Last Modified: | 2004-03-04 |

| | |
|---|---|
| Site Id: | 74 |
| Affiliation Type: | Emergency Contact |
| Company Name: | FRANK BRUNCKHORST CO. |
| Contact Type: | Not reported |
| Contact Name: | BORIS JOLIC |
| Address1: | Not reported |
| Address2: | Not reported |
| City: | Not reported |
| State: | NN |
| Zip Code: | Not reported |
| Country Code: | 001 |

**FRANK BRUNKHORST CO. (Continued)** **A100366063**

| | |
|---|---|
| Phone: | (718) 456-3600 |
| EMail: | Not reported |
| Fax Number: | Not reported |
| Modified By: | TRANSLAT |
| Date Last Modified: | 2004-03-04 |

Tank Info:

| | |
|---|---|
| Tank Number: | 3 |
| Tank Id: | 26842 |
| Material Code: | 0003 |
| Common Name of Substance: | #6 Fuel Oil (On-Site Consumption) |

Equipment Records:

I04 - Overfill - Product Level Gauge (A/G)
C02 - Pipe Location - Underground/On-ground
G00 - Tank Secondary Containment - None
B00 - Tank External Protection - None
F00 - Pipe External Protection - None
A01 - Tank Internal Protection - Epoxy Liner
H00 - Tank Leak Detection - None
D01 - Pipe Type - Steel/Carbon Steel/Iron
K00 - Spill Prevention - None
J03 - Dispenser - Gravity

| | |
|---|---|
| Tank Location: | 6 |
| Tank Type: | Steel/Carbon Steel/Iron |
| Tank Status: | Closed - In Place |
| Pipe Model: | Not reported |
| Install Date: | 12/01/1946 |
| Capacity Gallons: | 12000 |
| Tightness Test Method: | 21 |
| Date Test: | 04/18/2002 |
| Next Test Date: | Not reported |
| Date Tank Closed: | 05/25/2005 |
| Register: | True |
| Modified By: | NRLOMBAR |
| Last Modified: | 04/14/2017 |
| Material Name: | #6 fuel oil (on-site consumption) |

| | |
|---|---|
| Tank Number: | 4 |
| Tank Id: | 208099 |
| Material Code: | 0008 |
| Common Name of Substance: | Diesel |

Equipment Records:

J00 - Dispenser - None
C01 - Pipe Location - Aboveground
F06 - Pipe External Protection - Wrapped
K01 - Spill Prevention - Catch Basin
E00 - Piping Secondary Containment - None
H99 - Tank Leak Detection - Other
I01 - Overfill - Float Vent Valve
A00 - Tank Internal Protection - None
B01 - Tank External Protection - Painted/Asphalt Coating
D01 - Pipe Type - Steel/Carbon Steel/Iron

**FRANK BRUNKHORST CO. (Continued)** **A100366063**

L00 - Piping Leak Detection - None
F02 - Pipe External Protection - Original Sacrificial Anode
G01 - Tank Secondary Containment - Diking (Aboveground)

| | |
|---|---|
| Tank Location: | 2 |
| Tank Type: | Steel/Carbon Steel/Iron |
| Tank Status: | In Service |
| Pipe Model: | Not reported |
| Install Date: | 08/01/2003 |
| Capacity Gallons: | 1000 |
| Tightness Test Method: | NN |
| Date Test: | Not reported |
| Next Test Date: | Not reported |
| Date Tank Closed: | Not reported |
| Register: | True |
| Modified By: | NRLOMBAR |
| Last Modified: | 04/14/2017 |
| Material Name: | diesel |

| | |
|---|---|
| Tank Number: | 5 |
| Tank Id: | 208100 |
| Material Code: | 0008 |
| Common Name of Substance: | Diesel |

Equipment Records:

F06 - Pipe External Protection - Wrapped
C01 - Pipe Location - Aboveground
J00 - Dispenser - None
E00 - Piping Secondary Containment - None
K01 - Spill Prevention - Catch Basin
H99 - Tank Leak Detection - Other
A00 - Tank Internal Protection - None
B01 - Tank External Protection - Painted/Asphalt Coating
D01 - Pipe Type - Steel/Carbon Steel/Iron
I01 - Overfill - Float Vent Valve
F02 - Pipe External Protection - Original Sacrificial Anode
G01 - Tank Secondary Containment - Diking (Aboveground)
L00 - Piping Leak Detection - None

| | |
|---|---|
| Tank Location: | 2 |
| Tank Type: | Steel/Carbon Steel/Iron |
| Tank Status: | In Service |
| Pipe Model: | Not reported |
| Install Date: | 04/01/2005 |
| Capacity Gallons: | 700 |
| Tightness Test Method: | NN |
| Date Test: | Not reported |
| Next Test Date: | Not reported |
| Date Tank Closed: | Not reported |
| Register: | True |
| Modified By: | NRLOMBAR |
| Last Modified: | 04/14/2017 |
| Material Name: | diesel |

**X217 ESE 1/8-1/4 0.198 mi. 1046 ft.** | **FRANK BRUNKHORST CO.**
**24 ROCK STREET**
**BROOKLYN, NY 11206** | **NY UST** | **U004194402**
**N/A**

**Site 6 of 6 in cluster X**

**Relative: Higher**

**Actual: 28 ft.**

UST:

| | |
|---|---|
| Id/Status: | 2-010642 / Active |
| Program Type: | PBS |
| Region: | STATE |
| DEC Region: | 2 |
| Expiration Date: | 10/23/2017 |
| UTM X: | 590218.19902 |
| UTM Y: | 4506435.21471 |
| Site Type: | Other |

Affiliation Records:

| | |
|---|---|
| Site Id: | 74 |
| Affiliation Type: | Facility Owner |
| Company Name: | FRANK BRUNCKHORST CO. |
| Contact Type: | MGT |
| Contact Name: | TIMOTHY CRUM |
| Address1: | 24 ROCK ST |
| Address2: | Not reported |
| City: | BROOKLYN |
| State: | NY |
| Zip Code: | 11206 |
| Country Code: | 001 |
| Phone: | (718) 456-3600 |
| EMail: | Not reported |
| Fax Number: | Not reported |
| Modified By: | MSBAPTIS |
| Date Last Modified: | 2012-11-19 |

| | |
|---|---|
| Site Id: | 74 |
| Affiliation Type: | Mail Contact |
| Company Name: | BOARS HEAD PROVISIONS CO. INC. |
| Contact Type: | Not reported |
| Contact Name: | TIMOTHY CRUM |
| Address1: | 1950 INOVSTRY PLACE |
| Address2: | Not reported |
| City: | PETERSBERG |
| State: | VA |
| Zip Code: | 23805 |
| Country Code: | 001 |
| Phone: | (804) 733-7100 |
| EMail: | TIM.CRUM@BOARSHEAD.COM |
| Fax Number: | Not reported |
| Modified By: | MSBAPTIS |
| Date Last Modified: | 2012-11-19 |

| | |
|---|---|
| Site Id: | 74 |
| Affiliation Type: | Facility Operator |
| Company Name: | FRANK BRUNCKHORST CO. |
| Contact Type: | Not reported |
| Contact Name: | BORIS JOLIC |
| Address1: | Not reported |
| Address2: | Not reported |
| City: | Not reported |
| State: | NN |

**FRANK BRUNKHORST CO. (Continued)** **U004194402**

| | |
|---|---|
| Zip Code: | Not reported |
| Country Code: | 001 |
| Phone: | (718) 456-3600 |
| EMail: | Not reported |
| Fax Number: | Not reported |
| Modified By: | TRANSLAT |
| Date Last Modified: | 2004-03-04 |

| | |
|---|---|
| Site Id: | 74 |
| Affiliation Type: | Emergency Contact |
| Company Name: | FRANK BRUNCKHORST CO. |
| Contact Type: | Not reported |
| Contact Name: | BORIS JOLIC |
| Address1: | Not reported |
| Address2: | Not reported |
| City: | Not reported |
| State: | NN |
| Zip Code: | Not reported |
| Country Code: | 001 |
| Phone: | (718) 456-3600 |
| EMail: | Not reported |
| Fax Number: | Not reported |
| Modified By: | TRANSLAT |
| Date Last Modified: | 2004-03-04 |

Tank Info:

| | |
|---|---|
| Tank Number: | 1 |
| Tank ID: | 26840 |
| Tank Status: | Closed - In Place |
| Material Name: | Closed - In Place |
| Capacity Gallons: | 6000 |
| Install Date: | 12/01/1946 |
| Date Tank Closed: | Not reported |
| Registered: | True |
| Tank Location: | Underground |
| Tank Type: | Steel/carbon steel |
| Material Code: | 0001 |
| Common Name of Substance: | #2 Fuel Oil (On-Site Consumption) |

| | |
|---|---|
| Tightness Test Method: | ZZ |
| Date Test: | 09/01/1997 |
| Next Test Date: | Not reported |
| Pipe Model: | Not reported |
| Modified By: | NRLOMBAR |
| Last Modified: | 04/14/2017 |

Equipment Records:

J00 - Dispenser - None
H00 - Tank Leak Detection - None
I00 - Overfill - None
C02 - Pipe Location - Underground/On-ground
G00 - Tank Secondary Containment - None
B00 - Tank External Protection - None
F00 - Pipe External Protection - None
A00 - Tank Internal Protection - None
D01 - Pipe Type - Steel/Carbon Steel/Iron

**FRANK BRUNKHORST CO. (Continued)** **U004194402**

| | |
|---|---|
| Tank Number: | 2 |
| Tank ID: | 26841 |
| Tank Status: | Closed - In Place |
| Material Name: | Closed - In Place |
| Capacity Gallons: | 6000 |
| Install Date: | 12/01/1946 |
| Date Tank Closed: | Not reported |
| Registered: | True |
| Tank Location: | Underground |
| Tank Type: | Steel/carbon steel |
| Material Code: | 0001 |
| Common Name of Substance: | #2 Fuel Oil (On-Site Consumption) |
| Tightness Test Method: | ZZ |
| Date Test: | 09/01/1997 |
| Next Test Date: | Not reported |
| Pipe Model: | Not reported |
| Modified By: | NRLOMBAR |
| Last Modified: | 04/14/2017 |

Equipment Records:

J00 - Dispenser - None
G00 - Tank Secondary Containment - None
C02 - Pipe Location - Underground/On-ground
B00 - Tank External Protection - None
F00 - Pipe External Protection - None
H00 - Tank Leak Detection - None
I00 - Overfill - None
A00 - Tank Internal Protection - None
D01 - Pipe Type - Steel/Carbon Steel/Iron

---

**AB218** **CON EDISON** **RCRA NonGen / NLR** **1019324823**
**SSW** **BUSHWICK AVE & FLUSHING AVE** **NYP004765848**
**1/8-1/4** **BROOKLYN, NY 11206**
**0.199 mi.**
**1053 ft.** **Site 4 of 15 in cluster AB**

**Relative:**
**Higher**

**Actual:**
**31 ft.**

RCRA NonGen / NLR:

| | |
|---|---|
| Date form received by agency: | 02/05/2016 |
| Facility name: | CON EDISON |
| Site name: | CON EDISON - TRANSFORMER MANHOLE 204 |
| Facility address: | BUSHWICK AVE & FLUSHING AVE<br>BROOKLYN, NY 11206 |
| EPA ID: | NYP004765848 |
| Mailing address: | IRVING PLACE, 15TH FL NE<br>NEW YORK, NY 10003 |
| Contact: | THERESA BURKARD |
| Contact address: | IRVING PLACE, 15TH FL NE<br>NEW YORK, NY 10003 |
| Contact country: | US |
| Contact telephone: | 212-460-2262 |
| Contact email: | BURKARDT@CONED.COM |
| EPA Region: | 02 |
| Classification: | Non-Generator |
| Description: | Handler: Non-Generators do not presently generate hazardous waste |

Owner/Operator Summary:

| | |
|---|---|
| Owner/operator name: | CONSOLIDATED EDISON COMPANY OF NY, INC. |

**CON EDISON (Continued)** **1019324823**

Owner/operator address: IRVING PLACE
NEW YORK, NY 10003
Owner/operator country: US
Owner/operator telephone: Not reported
Owner/operator email: Not reported
Owner/operator fax: Not reported
Owner/operator extension: Not reported
Legal status: Private
Owner/Operator Type: Operator
Owner/Op start date: 04/09/2015
Owner/Op end date: Not reported

Owner/operator name: CONSOLIDATED EDISON COMPANY OF NY, INC.
Owner/operator address: IRVING PLACE
NEW YORK, NY 10003
Owner/operator country: US
Owner/operator telephone: Not reported
Owner/operator email: Not reported
Owner/operator fax: Not reported
Owner/operator extension: Not reported
Legal status: Private
Owner/Operator Type: Owner
Owner/Op start date: 04/09/2015
Owner/Op end date: Not reported

Handler Activities Summary:
U.S. importer of hazardous waste: No
Mixed waste (haz. and radioactive): No
Recycler of hazardous waste: No
Transporter of hazardous waste: No
Treater, storer or disposer of HW: No
Underground injection activity: No
On-site burner exemption: No
Furnace exemption: No
Used oil fuel burner: No
Used oil processor: No
User oil refiner: No
Used oil fuel marketer to burner: No
Used oil Specification marketer: No
Used oil transfer facility: No
Used oil transporter: No

. Waste code: D008
. Waste name: LEAD

Historical Generators:
Date form received by agency: 04/09/2015
Site name: CON EDISON
Classification: Not a generator, verified

Date form received by agency: 04/09/2015
Site name: CON EDISON
Classification: Large Quantity Generator

Biennial Reports:

**CON EDISON (Continued)** **1019324823**

Last Biennial Reporting Year: 2017

Annual Waste Handled:

| | |
|---|---|
| Waste code: | D008 |
| Waste name: | LEAD |
| Amount (Lbs): | 5000 |

Violation Status: No violations found

---

**AB219**
**SSW**
**1/8-1/4**
**0.199 mi.**
**1053 ft.**

**CON EDISON**
**BUSHWICK AVE & FLUSHING AVE**
**BROOKLYN, NY 11206**

**NJ MANIFEST** **S120670298**
**N/A**

**Site 5 of 15 in cluster AB**

**Relative:**
**Higher**

**Actual:**
**31 ft.**

NJ MANIFEST:

| | |
|---|---|
| EPA Id: | NYP004765848 |
| Mail Address: | IRVING PL 15TH FL NE |
| Mail City/State/Zip: | NEW YORK, NY 10003 |
| Facility Phone: | Not reported |
| Emergency Phone: | Not reported |
| Contact: | THOMAS TEELING |
| Comments: | Not reported |
| SIC Code: | Not reported |
| County: | NY047 |
| Municipal: | Not reported |
| Previous EPA Id: | Not reported |
| Gen Flag: | Not reported |
| Trans Flag: | Not reported |
| TSDF Flag: | Not reported |
| Name Change: | Not reported |
| Date Change: | Not reported |

Manifest:

| | |
|---|---|
| Manifest Number: | 014088045JJK |
| EPA ID: | NYP004765848 |
| Date Shipped: | 4/9/2015 |
| TSDF EPA ID: | NJD002200046 |
| Transporter EPA ID: | NJ0000027193 |
| Transporter 2 EPA ID: | Not reported |
| Transporter 3 EPA ID: | Not reported |
| Transporter 4 EPA ID: | Not reported |
| Transporter 5 EPA ID: | Not reported |
| Transporter 6 EPA ID: | Not reported |
| Transporter 7 EPA ID: | Not reported |
| Transporter 8 EPA ID: | Not reported |
| Transporter 9 EPA ID: | Not reported |
| Transporter 10 EPA ID: | Not reported |
| Date Trans1 Transported Waste: | Not reported |
| Date Trans2 Transported Waste: | Not reported |
| Date Trans3 Transported Waste: | Not reported |
| Date Trans4 Transported Waste: | Not reported |
| Date Trans5 Transported Waste: | Not reported |
| Date Trans6 Transported Waste: | Not reported |
| Date Trans7 Transported Waste: | Not reported |
| Date Trans8 Transported Waste: | Not reported |
| Date Trans9 Transported Waste: | Not reported |
| Date Trans10 Transported Waste: | Not reported |

**CON EDISON (Continued)** **S120670298**

| | |
|---|---|
| Date TSDF Received Waste: | Not reported |
| TSDF EPA Facility Name: | Not reported |
| QTY Units: | Not reported |
| Transporter SEQ ID: | Not reported |
| Transporter-1 Date: | Not reported |
| Waste SEQ ID: | Not reported |
| Waste Type Code 2: | Not reported |
| Waste Type Code 3: | Not reported |
| Waste Type Code 4: | Not reported |
| Waste Type Code 5: | Not reported |
| Waste Type Code 6: | Not reported |
| Date Accepted: | Not reported |
| Manifest Discrepancy Type: | Not reported |
| Data Entry Number: | Not reported |
| Was Load Rejected: | NEW YORK, NY 10003 |
| Reason Load Was Rejected: | Not reported |

---

**AB220** **CON EDISON** **NY MANIFEST** **S118088999**
**SSW** **BUSHWICK AVE & FLUSHING AVE** **N/A**
**1/8-1/4** **BROOKLYN, NY 11206**
**0.199 mi.**
**1053 ft.** **Site 6 of 15 in cluster AB**

**Relative:**
**Higher**

**Actual:**
**31 ft.**

NY MANIFEST:

| | |
|---|---|
| Country: | USA |
| EPA ID: | NYP004765848 |
| Facility Status: | Not reported |
| Location Address 1: | BUSHWICK AVE & FLUSHING AVE |
| Code: | BP |
| Location Address 2: | Not reported |
| Total Tanks: | Not reported |
| Location City: | BROOKLYN |
| Location State: | NY |
| Location Zip: | 11206 |
| Location Zip 4: | Not reported |

NY MANIFEST:

| | |
|---|---|
| EPAID: | NYP004765848 |
| Mailing Name: | CON EDISON |
| Mailing Contact: | TOM TEELING |
| Mailing Address 1: | 4 IRVING PLACE - 15TH FLOOR |
| Mailing Address 2: | Not reported |
| Mailing City: | NEW YORK |
| Mailing State: | NY |
| Mailing Zip: | 10003 |
| Mailing Zip 4: | Not reported |
| Mailing Country: | USA |
| Mailing Phone: | Not reported |

NY MANIFEST:

| | |
|---|---|
| Document ID: | Not reported |
| Manifest Status: | Not reported |
| seq: | Not reported |
| Year: | 2015 |
| Trans1 State ID: | NJ0000027193 |
| Trans2 State ID: | Not reported |

**CON EDISON (Continued)** **S118088999**

| | |
|---|---|
| Generator Ship Date: | 04/09/2015 |
| Trans1 Recv Date: | 04/09/2015 |
| Trans2 Recv Date: | Not reported |
| TSD Site Recv Date: | 04/10/2015 |
| Part A Recv Date: | Not reported |
| Part B Recv Date: | Not reported |
| Generator EPA ID: | NYP004765848 |
| Trans1 EPA ID: | Not reported |
| Trans2 EPA ID: | Not reported |
| TSDF ID 1: | NJD002200046 |
| TSDF ID 2: | Not reported |
| Manifest Tracking Number: | 014088045JJK |
| Import Indicator: | N |
| Export Indicator: | N |
| Discr Quantity Indicator: | N |
| Discr Type Indicator: | N |
| Discr Residue Indicator: | N |
| Discr Partial Reject Indicator: | N |
| Discr Full Reject Indicator: | N |
| Manifest Ref Number: | Not reported |
| Alt Facility RCRA ID: | Not reported |
| Alt Facility Sign Date: | Not reported |
| MGMT Method Type Code: | H110 |
| Waste Code: | Not reported |
| Waste Code: | Not reported |
| Waste Code: | Not reported |
| Waste Code: | Not reported |
| Waste Code: | Not reported |
| Waste Code: | Not reported |
| Quantity: | 5000 |
| Units: | P - Pounds |
| Number of Containers: | 1 |
| Container Type: | TT - Cargo tank, tank trucks |
| Handling Method: | T Chemical, physical, or biological treatment. |
| Specific Gravity: | 1 |
| Waste Code: | D008 |
| Waste Code 1_2: | Not reported |
| Waste Code 1_3: | Not reported |
| Waste Code 1_4: | Not reported |
| Waste Code 1_5: | Not reported |
| Waste Code 1_6: | Not reported |

Click this hyperlink while viewing on your computer to access
-1 additional NY MANIFEST: record(s) in the EDR Site Report.

---

**U221** **CON EDISON SERVICE BOX: 44650** **RCRA NonGen / NLR** **1016969369**
**West** **155 SEIGEL ST FRONT OF** **NY MANIFEST** **NYP004430294**
**1/8-1/4** **BROOKLYN, NY 11206**
**0.200 mi.**
**1056 ft.** **Site 6 of 7 in cluster U**

**Relative:**
**Higher**

**Actual:**
**19 ft.**

RCRA NonGen / NLR:

| | |
|---|---|
| Date form received by agency: | 02/28/2014 |
| Facility name: | CON EDISON SERVICE BOX: 44650 |
| Facility address: | 155 SEIGEL ST FRONT OF<br>BROOKLYN, NY 11206 |
| EPA ID: | NYP004430294 |

**CON EDISON SERVICE BOX: 44650 (Continued)** **1016969369**

| | |
|---|---|
| Mailing address: | IRVING PL, 15TH FL NE |
| | NEW YORK, NY 10003 |
| Contact: | THOMAS TEELING |
| Contact address: | Not reported |
| | Not reported |
| Contact country: | Not reported |
| Contact telephone: | 212-460-3770 |
| Contact email: | Not reported |
| EPA Region: | 02 |
| Classification: | Non-Generator |
| Description: | Handler: Non-Generators do not presently generate hazardous waste |

Handler Activities Summary:

| | |
|---|---|
| U.S. importer of hazardous waste: | No |
| Mixed waste (haz. and radioactive): | No |
| Recycler of hazardous waste: | No |
| Transporter of hazardous waste: | No |
| Treater, storer or disposer of HW: | No |
| Underground injection activity: | No |
| On-site burner exemption: | No |
| Furnace exemption: | No |
| Used oil fuel burner: | No |
| Used oil processor: | No |
| User oil refiner: | No |
| Used oil fuel marketer to burner: | No |
| Used oil Specification marketer: | No |
| Used oil transfer facility: | No |
| Used oil transporter: | No |

Historical Generators:

| | |
|---|---|
| Date form received by agency: | 01/30/2014 |
| Site name: | CON EDISON SERVICE BOX: 44650 |
| Classification: | Conditionally Exempt Small Quantity Generator |
| Violation Status: | No violations found |

NY MANIFEST:

| | |
|---|---|
| Country: | USA |
| EPA ID: | NYP004430294 |
| Facility Status: | Not reported |
| Location Address 1: | 155 SEIGEL ST |
| Code: | BP |
| Location Address 2: | SB44650 |
| Total Tanks: | Not reported |
| Location City: | BROOKLYN |
| Location State: | NY |
| Location Zip: | 11217 |
| Location Zip 4: | Not reported |

NY MANIFEST:

| | |
|---|---|
| EPAID: | NYP004430294 |
| Mailing Name: | CON EDISON |
| Mailing Contact: | CON EDISON |
| Mailing Address 1: | 4 IRVING PLACE |
| Mailing Address 2: | 15TH FL |
| Mailing City: | NEW YORK |
| Mailing State: | NY |

**CON EDISON SERVICE BOX: 44650 (Continued)** **1016969369**

| | |
|---|---|
| Mailing Zip: | 10003 |
| Mailing Zip 4: | Not reported |
| Mailing Country: | USA |
| Mailing Phone: | Not reported |

NY MANIFEST:

| | |
|---|---|
| Document ID: | Not reported |
| Manifest Status: | Not reported |
| seq: | Not reported |
| Year: | 2014 |
| Trans1 State ID: | NJD003812047 |
| Trans2 State ID: | Not reported |
| Generator Ship Date: | 01/30/2014 |
| Trans1 Recv Date: | 01/30/2014 |
| Trans2 Recv Date: | Not reported |
| TSD Site Recv Date: | 01/31/2014 |
| Part A Recv Date: | Not reported |
| Part B Recv Date: | Not reported |
| Generator EPA ID: | NYP004430294 |
| Trans1 EPA ID: | Not reported |
| Trans2 EPA ID: | Not reported |
| TSDF ID 1: | NJD991291105 |
| TSDF ID 2: | Not reported |
| Manifest Tracking Number: | 002329637GBF |
| Import Indicator: | N |
| Export Indicator: | N |
| Discr Quantity Indicator: | N |
| Discr Type Indicator: | N |
| Discr Residue Indicator: | N |
| Discr Partial Reject Indicator: | N |
| Discr Full Reject Indicator: | N |
| Manifest Ref Number: | Not reported |
| Alt Facility RCRA ID: | Not reported |
| Alt Facility Sign Date: | Not reported |
| MGMT Method Type Code: | H141 |
| Waste Code: | Not reported |
| Waste Code: | Not reported |
| Waste Code: | Not reported |
| Waste Code: | Not reported |
| Waste Code: | Not reported |
| Waste Code: | Not reported |
| Quantity: | 45 |
| Units: | G - Gallons (liquids only)* (8.3 pounds) |
| Number of Containers: | 1 |
| Container Type: | TT - Cargo tank, tank trucks |
| Handling Method: | T Chemical, physical, or biological treatment. |
| Specific Gravity: | 1 |
| Waste Code: | D008 |
| Waste Code 1_2: | Not reported |
| Waste Code 1_3: | Not reported |
| Waste Code 1_4: | Not reported |
| Waste Code 1_5: | Not reported |
| Waste Code 1_6: | Not reported |

**CON EDISON SERVICE BOX: 44650 (Continued)** **1016969369**

Click this hyperlink while viewing on your computer to access
-1 additional NY MANIFEST: record(s) in the EDR Site Report.

---

**U222** **CON EDISON** **NY LTANKS** **S102959968**
**West** **155 SIEGEL ST** **NY MANIFEST** **N/A**
**1/8-1/4** **BROOKLYN, NY 11201**
**0.200 mi.**
**1056 ft.** **Site 7 of 7 in cluster U**

**Relative:**
**Higher**

**Actual:**
**19 ft.**

LTANKS:

| | |
|---|---|
| Spill Number/Closed Date: | 9100258 / 1998-01-12 |
| Facility ID: | 9100258 |
| Site ID: | 327446 |
| Spill Date: | 1991-04-05 |
| Spill Cause: | Tank Test Failure |
| Spill Source: | Commercial/Industrial |
| Spill Class: | C3 |
| Cleanup Ceased: | Not reported |
| SWIS: | 2401 |
| Investigator: | SACCACIO |
| Referred To: | Not reported |
| Reported to Dept: | 1991-04-05 |
| CID: | Not reported |
| Water Affected: | Not reported |
| Spill Notifier: | Tank Tester |
| Last Inspection: | Not reported |
| Recommended Penalty: | False |
| Meets Standard: | False |
| UST Involvement: | False |
| Remediation Phase: | 0 |
| Date Entered In Computer: | 1991-04-17 |
| Spill Record Last Update: | 1998-01-12 |
| Spiller Name: | Not reported |
| Spiller Company: | NYCHA |
| Spiller Address: | 250 BROADWAY |
| Spiller County: | 001 |
| Spiller Contact: | Not reported |
| Spiller Phone: | Not reported |
| Spiller Extention: | Not reported |
| DEC Region: | 2 |
| DER Facility ID: | 263580 |
| DEC Memo: | "" |
| Remarks: | "5K UNDERGROUND TANK FAILED A HORNER EZY CHECK WITH A GROSS LEAK,WILL EXCAVATE,ISOLATE & RETEST." |

All TTF:

| | |
|---|---|
| Facility ID: | 9100258 |
| Spill Number: | 9100258 |
| Spill Tank Test: | 1538426 |
| Site ID: | 327446 |
| Tank Number: | 001 |
| Tank Size: | 0 |
| Material: | 0001 |
| EPA UST: | Not reported |
| UST: | Not reported |
| Cause: | Not reported |
| Source: | Not reported |
| Test Method: | 00 |

**CON EDISON (Continued)** **S102959968**

| | |
|---|---|
| Test Method 2: | Unknown |
| Leak Rate: | .00 |
| Gross Fail: | Not reported |
| Modified By: | Spills |
| Last Modified Date: | Not reported |

All Materials:

| | |
|---|---|
| Site ID: | 327446 |
| Operable Unit ID: | 953801 |
| Operable Unit: | 01 |
| Material ID: | 426465 |
| Material Code: | 0001A |
| Material Name: | #2 fuel oil |
| Case No.: | Not reported |
| Material FA: | Petroleum |
| Quantity: | -1.00 |
| Units: | L |
| Recovered: | .00 |
| Oxygenate: | Not reported |

| | |
|---|---|
| Spill Number/Closed Date: | 9711438 / 2010-07-12 |
| Facility ID: | 9711438 |
| Site ID: | 327447 |
| Spill Date: | 1998-01-12 |
| Spill Cause: | Tank Test Failure |
| Spill Source: | Private Dwelling |
| Spill Class: | B3 |
| Cleanup Ceased: | Not reported |
| SWIS: | 2401 |
| Investigator: | jkkann |
| Referred To: | Not reported |
| Reported to Dept: | 1998-01-12 |
| CID: | 205 |
| Water Affected: | Not reported |
| Spill Notifier: | Responsible Party |
| Last Inspection: | Not reported |
| Recommended Penalty: | False |
| Meets Standard: | False |
| UST Involvement: | False |
| Remediation Phase: | 0 |
| Date Entered In Computer: | 1998-01-12 |
| Spill Record Last Update: | 2010-07-12 |
| Spiller Name: | FRANK OCELLO |
| Spiller Company: | NYC HOUSING AUTHORITY |
| Spiller Address: | 250 BROADWAY |
| Spiller County: | 001 |
| Spiller Contact: | FRANK OCELLA |
| Spiller Phone: | (212) 306-3233 |
| Spiller Extention: | Not reported |
| DEC Region: | 2 |
| DER Facility ID: | 263580 |
| DEC Memo: | "11/10/05: This spill transferred form J.Kolleeny to S.Kraszewski. Reviewed ISRP prepared by Gannett Fleming dated February 2003. 03/22/06: This spill transferred to K.Tang - SK 02/13/09: J.Kann - Spill transferred to J.Kann. Spoke with Ivy Olberding of PW Grosser to discuss a proposed work plan. Two borings should be advanced with |

**CON EDISON (Continued)** **S102959968**

soil samples collected around the groundwater interface. 4 existing monitoring wells will be sampled for analysis of STARS VOCs and SVOCs. 4/28/09: J.Kann - Draft work plan received on 2/25. Comments sent on 3/26. Final Work Plan received on 4/24 and approved on 4/27. 10/06/09: J.Kann - Site visit to observe gw sampling. 1/27/10: J.Kann - ISR submitted on 1/20/10. Spill Closure request. Report needs to be reviewed. 7/12/10: J.Kann - Based on review of the ISR, the spill was closed. Report shows on-site soil samples to have no SVOC or VOCs detected. On-site wells have not been impacted by the UST. One off-site upgradient well did have minor VOCs detected. NFA. "

Remarks: "houing tested tank, tank failed."

All TTF:

| | |
|---|---|
| Facility ID: | 9711438 |
| Spill Number: | 9711438 |
| Spill Tank Test: | 1545552 |
| Site ID: | 327447 |
| Tank Number: | 1 |
| Tank Size: | 5000 |
| Material: | 0001 |
| EPA UST: | Not reported |
| UST: | Not reported |
| Cause: | Not reported |
| Source: | Not reported |
| Test Method: | 03 |
| Test Method 2: | Horner EZ Check I or II |
| Leak Rate: | .00 |
| Gross Fail: | Not reported |
| Modified By: | Spills |
| Last Modified Date: | Not reported |

All Materials:

| | |
|---|---|
| Site ID: | 327447 |
| Operable Unit ID: | 1057928 |
| Operable Unit: | 01 |
| Material ID: | 326102 |
| Material Code: | 0001A |
| Material Name: | #2 fuel oil |
| Case No.: | Not reported |
| Material FA: | Petroleum |
| Quantity: | .00 |
| Units: | G |
| Recovered: | .00 |
| Oxygenate: | Not reported |

NY MANIFEST:

| | |
|---|---|
| Country: | USA |
| EPA ID: | NYP004641676 |
| Facility Status: | Not reported |
| Location Address 1: | 155 SIEGEL ST |
| Code: | BP |
| Location Address 2: | SB44600 |
| Total Tanks: | Not reported |
| Location City: | BROOKLYN |
| Location State: | NY |
| Location Zip: | 11201 |

**CON EDISON (Continued)** **S102959968**

| | |
|---|---|
| Location Zip 4: | Not reported |

NY MANIFEST:

| | |
|---|---|
| EPAID: | NYP004641676 |
| Mailing Name: | CON EDISON |
| Mailing Contact: | CON EDISON |
| Mailing Address 1: | 4 IRVING PL |
| Mailing Address 2: | 15TH FL |
| Mailing City: | NEW YORK |
| Mailing State: | NY |
| Mailing Zip: | 10003 |
| Mailing Zip 4: | Not reported |
| Mailing Country: | USA |
| Mailing Phone: | Not reported |

NY MANIFEST:

| | |
|---|---|
| Document ID: | Not reported |
| Manifest Status: | Not reported |
| seq: | Not reported |
| Year: | 2014 |
| Trans1 State ID: | NJD003812047 |
| Trans2 State ID: | Not reported |
| Generator Ship Date: | 08/28/2014 |
| Trans1 Recv Date: | 08/28/2014 |
| Trans2 Recv Date: | Not reported |
| TSD Site Recv Date: | 09/05/2014 |
| Part A Recv Date: | Not reported |
| Part B Recv Date: | Not reported |
| Generator EPA ID: | NYP004641676 |
| Trans1 EPA ID: | Not reported |
| Trans2 EPA ID: | Not reported |
| TSDF ID 1: | NJD991291105 |
| TSDF ID 2: | Not reported |
| Manifest Tracking Number: | 002616841GBF |
| Import Indicator: | N |
| Export Indicator: | N |
| Discr Quantity Indicator: | N |
| Discr Type Indicator: | N |
| Discr Residue Indicator: | N |
| Discr Partial Reject Indicator: | N |
| Discr Full Reject Indicator: | N |
| Manifest Ref Number: | Not reported |
| Alt Facility RCRA ID: | Not reported |
| Alt Facility Sign Date: | Not reported |
| MGMT Method Type Code: | H110 |
| Waste Code: | Not reported |
| Waste Code: | Not reported |
| Waste Code: | Not reported |
| Waste Code: | Not reported |
| Waste Code: | Not reported |
| Waste Code: | Not reported |
| Quantity: | 100 |
| Units: | G - Gallons (liquids only)* (8.3 pounds) |
| Number of Containers: | 1 |
| Container Type: | TT - Cargo tank, tank trucks |
| Handling Method: | T Chemical, physical, or biological treatment. |
| Specific Gravity: | 1 |

**CON EDISON (Continued)** **S102959968**

| | |
|---|---|
| Waste Code: | D008 |
| Waste Code 1_2: | Not reported |
| Waste Code 1_3: | Not reported |
| Waste Code 1_4: | Not reported |
| Waste Code 1_5: | Not reported |
| Waste Code 1_6: | Not reported |

Click this hyperlink while viewing on your computer to access
-1 additional NY MANIFEST: record(s) in the EDR Site Report.

---

**Y223** **CON EDISON** **NY MANIFEST** **S117058890**
**NE** **23 INGRAHAM ST** **N/A**
**1/8-1/4** **BROOKLYN, NY 11206**
**0.200 mi.**
**1056 ft.** **Site 3 of 4 in cluster Y**

**Relative:**
**Higher**

**Actual:**
**20 ft.**

NY MANIFEST:

| | |
|---|---|
| Country: | USA |
| EPA ID: | NYP004510293 |
| Facility Status: | Not reported |
| Location Address 1: | 23 INGRAHAM ST |
| Code: | BP |
| Location Address 2: | SB8606 |
| Total Tanks: | Not reported |
| Location City: | BROOKLYN |
| Location State: | NY |
| Location Zip: | 11206 |
| Location Zip 4: | Not reported |

NY MANIFEST:

| | |
|---|---|
| EPAID: | NYP004510293 |
| Mailing Name: | CON EDISON |
| Mailing Contact: | CON EDISON |
| Mailing Address 1: | 4 IRVING PL |
| Mailing Address 2: | 15TH ST |
| Mailing City: | NEW YORK |
| Mailing State: | NY |
| Mailing Zip: | 10003 |
| Mailing Zip 4: | Not reported |
| Mailing Country: | USA |
| Mailing Phone: | Not reported |

NY MANIFEST:

| | |
|---|---|
| Document ID: | Not reported |
| Manifest Status: | Not reported |
| seq: | Not reported |
| Year: | 2014 |
| Trans1 State ID: | NJD003812047 |
| Trans2 State ID: | Not reported |
| Generator Ship Date: | 04/24/2014 |
| Trans1 Recv Date: | 04/24/2014 |
| Trans2 Recv Date: | Not reported |
| TSD Site Recv Date: | 04/24/2014 |
| Part A Recv Date: | Not reported |
| Part B Recv Date: | Not reported |
| Generator EPA ID: | NYP004510293 |
| Trans1 EPA ID: | Not reported |

**CON EDISON (Continued)** **S117058890**

| | |
|---|---|
| Trans2 EPA ID: | Not reported |
| TSDF ID 1: | NJD991291105 |
| TSDF ID 2: | Not reported |
| Manifest Tracking Number: | 002407581GBF |
| Import Indicator: | N |
| Export Indicator: | N |
| Discr Quantity Indicator: | N |
| Discr Type Indicator: | N |
| Discr Residue Indicator: | N |
| Discr Partial Reject Indicator: | N |
| Discr Full Reject Indicator: | N |
| Manifest Ref Number: | Not reported |
| Alt Facility RCRA ID: | Not reported |
| Alt Facility Sign Date: | Not reported |
| MGMT Method Type Code: | H110 |
| Waste Code: | Not reported |
| Waste Code: | Not reported |
| Waste Code: | Not reported |
| Waste Code: | Not reported |
| Waste Code: | Not reported |
| Waste Code: | Not reported |
| Quantity: | 50 |
| Units: | G - Gallons (liquids only)* (8.3 pounds) |
| Number of Containers: | 1 |
| Container Type: | TT - Cargo tank, tank trucks |
| Handling Method: | T Chemical, physical, or biological treatment. |
| Specific Gravity: | 1 |
| Waste Code: | D008 |
| Waste Code 1_2: | Not reported |
| Waste Code 1_3: | Not reported |
| Waste Code 1_4: | Not reported |
| Waste Code 1_5: | Not reported |
| Waste Code 1_6: | Not reported |

Click this hyperlink while viewing on your computer to access
-1 additional NY MANIFEST: record(s) in the EDR Site Report.

---

**Z224** **ENGINE COMPANY 237** **NY AST** **U003394378**
**East** **43 MORGAN AVENUE** **N/A**
**1/8-1/4** **BROOKLYN, NY 11237**
**0.202 mi.**
**1065 ft.** **Site 6 of 6 in cluster Z**

**Relative:**
**Higher**

**Actual:**
**24 ft.**

AST:

| | |
|---|---|
| Region: | STATE |
| DEC Region: | 2 |
| Site Status: | Unregulated/Closed |
| Facility Id: | 2-357502 |
| Program Type: | PBS |
| UTM X: | 590241.50565 |
| UTM Y: | 4506600.96957 |
| Expiration Date: | N/A |
| Site Type: | Municipality (Incl. Waste Water Treatment Plants, Utilities, Swimming Pools, etc.) |

Affiliation Records:

| | |
|---|---|
| Site Id: | 17900 |
| Affiliation Type: | Facility Owner |

**ENGINE COMPANY 237 (Continued)** **U003394378**

| | |
|---|---|
| Company Name: | NYC FIRE DEPARTMENT |
| Contact Type: | ASST. COMMISSIONER |
| Contact Name: | JOSEPH M. MASTROPIETRO |
| Address1: | 9 METROTECH |
| Address2: | Not reported |
| City: | BROOKLYN |
| State: | NY |
| Zip Code: | 11201-3857 |
| Country Code: | 001 |
| Phone: | (718) 999-2094 |
| EMail: | Not reported |
| Fax Number: | Not reported |
| Modified By: | DAFRANCI |
| Date Last Modified: | 2018-07-27 |

| | |
|---|---|
| Site Id: | 17900 |
| Affiliation Type: | Mail Contact |
| Company Name: | ASST. COMMISSIONER |
| Contact Type: | Not reported |
| Contact Name: | JOSEPH M. MASTROPIETRO |
| Address1: | FDNY BUREAU OF FACILITIES MANAGEMENT |
| Address2: | 48-34 35TH STREET |
| City: | LONG ISLAND CITY |
| State: | NY |
| Zip Code: | 11101 |
| Country Code: | 001 |
| Phone: | (718) 784-6510 |
| EMail: | JOSEPH.MASTROPIETRO@FDNY.NYC.GOV |
| Fax Number: | Not reported |
| Modified By: | DAFRANCI |
| Date Last Modified: | 2018-07-27 |

| | |
|---|---|
| Site Id: | 17900 |
| Affiliation Type: | Facility Operator |
| Company Name: | ENGINE COMPANY 237 |
| Contact Type: | Not reported |
| Contact Name: | VINCENT FIORE |
| Address1: | Not reported |
| Address2: | Not reported |
| City: | Not reported |
| State: | NN |
| Zip Code: | Not reported |
| Country Code: | 001 |
| Phone: | (718) 965-8237 |
| EMail: | Not reported |
| Fax Number: | Not reported |
| Modified By: | DAFRANCI |
| Date Last Modified: | 2018-07-27 |

| | |
|---|---|
| Site Id: | 17900 |
| Affiliation Type: | Emergency Contact |
| Company Name: | NYC FIRE DEPARTMENT |
| Contact Type: | Not reported |
| Contact Name: | EOC/NOTIFICATION DESK |
| Address1: | Not reported |
| Address2: | Not reported |
| City: | Not reported |

**ENGINE COMPANY 237 (Continued)** **U003394378**

| | |
|---|---|
| State: | NN |
| Zip Code: | Not reported |
| Country Code: | 999 |
| Phone: | (718) 999-2094 |
| EMail: | Not reported |
| Fax Number: | Not reported |
| Modified By: | MFLEONAR |
| Date Last Modified: | 2018-03-12 |

Tank Info:

| | |
|---|---|
| Tank Number: | 001 |
| Tank Id: | 35089 |
| Material Code: | 0001 |
| Common Name of Substance: | #2 Fuel Oil (On-Site Consumption) |

Equipment Records:

H00 - Tank Leak Detection - None
A00 - Tank Internal Protection - None
G00 - Tank Secondary Containment - None
J02 - Dispenser - Suction Dispenser
B02 - Tank External Protection - Original Sacrificial Anode
C00 - Pipe Location - No Piping
F00 - Pipe External Protection - None
I04 - Overfill - Product Level Gauge (A/G)
D00 - Pipe Type - No Piping

| | |
|---|---|
| Tank Location: | 1 |
| Tank Type: | Steel/Carbon Steel/Iron |
| Tank Status: | Closed - Removed |
| Pipe Model: | Not reported |
| Install Date: | Not reported |
| Capacity Gallons: | 1500 |
| Tightness Test Method: | NN |
| Date Test: | Not reported |
| Next Test Date: | Not reported |
| Date Tank Closed: | 02/01/2003 |
| Register: | True |
| Modified By: | TRANSLAT |
| Last Modified: | 04/14/2017 |
| Material Name: | #2 fuel oil (on-site consumption) |

| | |
|---|---|
| Tank Number: | 002 |
| Tank Id: | 35090 |
| Material Code: | 0008 |
| Common Name of Substance: | Diesel |

Equipment Records:

A00 - Tank Internal Protection - None
B01 - Tank External Protection - Painted/Asphalt Coating
D01 - Pipe Type - Steel/Carbon Steel/Iron
I03 - Overfill - Automatic Shut-Off
K01 - Spill Prevention - Catch Basin
C03 - Pipe Location - Aboveground/Underground Combination
J02 - Dispenser - Suction Dispenser
F05 - Pipe External Protection - Jacketed

**ENGINE COMPANY 237 (Continued)** **U003394378**

G01 - Tank Secondary Containment - Diking (Aboveground)
H05 - Tank Leak Detection - In-Tank System (ATG)
H99 - Tank Leak Detection - Other

| | |
|---|---|
| Tank Location: | 3 |
| Tank Type: | Steel/Carbon Steel/Iron |
| Tank Status: | Closed - Removed |
| Pipe Model: | Not reported |
| Install Date: | Not reported |
| Capacity Gallons: | 550 |
| Tightness Test Method: | - |
| Date Test: | Not reported |
| Next Test Date: | Not reported |
| Date Tank Closed: | 09/15/2017 |
| Register: | True |
| Modified By: | DAFRANCI |
| Last Modified: | 07/27/2018 |
| Material Name: | diesel |

| | |
|---|---|
| Tank Number: | 003 |
| Tank Id: | 276590 |

Equipment Records:

E04 - Piping Secondary Containment - Double walled UG
C03 - Pipe Location - Aboveground/Underground Combination
F04 - Pipe External Protection - Fiberglass
G12 - Tank Secondary Containment - Double-Walled (AG only)
J02 - Dispenser - Suction Dispenser
K99 - Spill Prevention - Other
L01 - Piping Leak Detection - Interstitial - Electronic Monitoring
A01 - Tank Internal Protection - Epoxy Liner
I02 - Overfill - High Level Alarm
L09 - Piping Leak Detection - Exempt Suction Piping
B01 - Tank External Protection - Painted/Asphalt Coating
D01 - Pipe Type - Steel/Carbon Steel/Iron
H01 - Tank Leak Detection - Interstitial - Electronic Monitoring
I03 - Overfill - Automatic Shut-Off
H05 - Tank Leak Detection - In-Tank System (ATG)

| | |
|---|---|
| Tank Location: | 3 |
| Tank Type: | Steel/Carbon Steel/Iron |
| Tank Status: | In Service |
| Pipe Model: | Not reported |
| Install Date: | 07/11/2018 |
| Capacity Gallons: | 681 |
| Tightness Test Method: | - |
| Date Test: | Not reported |
| Next Test Date: | Not reported |
| Date Tank Closed: | Not reported |
| Register: | True |
| Modified By: | DAFRANCI |
| Last Modified: | 07/27/2018 |
| Material Name: | diesel |

| | |
|---|---|
| Tank Number: | 003A |
| Tank Id: | 276591 |

Equipment Records:

**ENGINE COMPANY 237 (Continued)** **U003394378**

H05 - Tank Leak Detection - In-Tank System (ATG)
E00 - Piping Secondary Containment - None
I02 - Overfill - High Level Alarm
L09 - Piping Leak Detection - Exempt Suction Piping
G12 - Tank Secondary Containment - Double-Walled (AG only)
J02 - Dispenser - Suction Dispenser
C01 - Pipe Location - Aboveground
I04 - Overfill - Product Level Gauge (A/G)
A00 - Tank Internal Protection - None
B01 - Tank External Protection - Painted/Asphalt Coating
D01 - Pipe Type - Steel/Carbon Steel/Iron
F01 - Pipe External Protection - Painted/Asphalt Coating
K00 - Spill Prevention - None

| | |
|---|---|
| Tank Location: | 3 |
| Tank Type: | Steel/Carbon Steel/Iron |
| Tank Status: | In Service |
| Pipe Model: | Not reported |
| Install Date: | 07/11/2018 |
| Capacity Gallons: | 26 |
| Tightness Test Method: | - |
| Date Test: | Not reported |
| Next Test Date: | Not reported |
| Date Tank Closed: | Not reported |
| Register: | True |
| Modified By: | DAFRANCI |
| Last Modified: | 07/27/2018 |
| Material Name: | diesel |

---

**Y225** **CON EDISON SERVICE BOX: 8606** **RCRA NonGen / NLR** **1017773249**
**NE** **23 INGRAHAM ST** **NYP004510293**
**1/8-1/4** **BROOKLYN, NY 11206**
**0.205 mi.**
**1081 ft.** **Site 4 of 4 in cluster Y**

**Relative:**
**Higher**

**Actual:**
**20 ft.**

RCRA NonGen / NLR:

| | |
|---|---|
| Date form received by agency: | 05/24/2014 |
| Facility name: | CON EDISON SERVICE BOX: 8606 |
| Facility address: | 23 INGRAHAM ST<br>BROOKLYN, NY 11206 |
| EPA ID: | NYP004510293 |
| Mailing address: | IRVING PL, 15TH FL NE<br>NEW YORK, NY 10003 |
| Contact: | THOMAS TEELING |
| Contact address: | Not reported<br>Not reported |
| Contact country: | Not reported |
| Contact telephone: | 212-460-3770 |
| Contact email: | Not reported |
| EPA Region: | 02 |
| Classification: | Non-Generator |
| Description: | Handler: Non-Generators do not presently generate hazardous waste |

Handler Activities Summary:

| | |
|---|---|
| U.S. importer of hazardous waste: | No |
| Mixed waste (haz. and radioactive): | No |
| Recycler of hazardous waste: | No |
| Transporter of hazardous waste: | No |

**CON EDISON SERVICE BOX: 8606 (Continued)** **1017773249**

| | |
|---|---|
| Treater, storer or disposer of HW: | No |
| Underground injection activity: | No |
| On-site burner exemption: | No |
| Furnace exemption: | No |
| Used oil fuel burner: | No |
| Used oil processor: | No |
| User oil refiner: | No |
| Used oil fuel marketer to burner: | No |
| Used oil Specification marketer: | No |
| Used oil transfer facility: | No |
| Used oil transporter: | No |

Historical Generators:

| | |
|---|---|
| Date form received by agency: | 04/24/2014 |
| Site name: | CON EDISON |
| Classification: | Small Quantity Generator |

| | |
|---|---|
| Date form received by agency: | 04/24/2014 |
| Site name: | CON EDISON |
| Classification: | Not a generator, verified |

| | |
|---|---|
| Violation Status: | No violations found |

---

**AA226** **CON EDISON** **NY MANIFEST** **S116551338**
**South** **27 MONTEITH ST** **N/A**
**1/8-1/4** **BROOKLYN, NY 11206**
**0.207 mi.**
**1093 ft.** **Site 4 of 4 in cluster AA**

**Relative:**
**Higher**

**Actual:**
**38 ft.**

NY MANIFEST:

| | |
|---|---|
| Country: | USA |
| EPA ID: | NYP004497913 |
| Facility Status: | Not reported |
| Location Address 1: | 27 MONTEITH ST |
| Code: | BP |
| Location Address 2: | Not reported |
| Total Tanks: | Not reported |
| Location City: | BROOKLYN |
| Location State: | NY |
| Location Zip: | 11206 |
| Location Zip 4: | Not reported |

NY MANIFEST:

| | |
|---|---|
| EPAID: | NYP004497913 |
| Mailing Name: | CON EDISON |
| Mailing Contact: | CON EDISON |
| Mailing Address 1: | 4 IRVING PL |
| Mailing Address 2: | 15TH ST |
| Mailing City: | NEW YORK |
| Mailing State: | NY |
| Mailing Zip: | 10003 |
| Mailing Zip 4: | Not reported |
| Mailing Country: | USA |
| Mailing Phone: | Not reported |

NY MANIFEST:

| | |
|---|---|
| Document ID: | Not reported |
| Manifest Status: | Not reported |

**CON EDISON (Continued)** **S116551338**

| | |
|---|---|
| seq: | Not reported |
| Year: | 2014 |
| Trans1 State ID: | NJD003812047 |
| Trans2 State ID: | Not reported |
| Generator Ship Date: | 04/11/2014 |
| Trans1 Recv Date: | 04/11/2014 |
| Trans2 Recv Date: | Not reported |
| TSD Site Recv Date: | 04/11/2014 |
| Part A Recv Date: | Not reported |
| Part B Recv Date: | Not reported |
| Generator EPA ID: | NYP004497913 |
| Trans1 EPA ID: | Not reported |
| Trans2 EPA ID: | Not reported |
| TSDF ID 1: | NJD991291105 |
| TSDF ID 2: | Not reported |
| Manifest Tracking Number: | 002406832GBF |
| Import Indicator: | N |
| Export Indicator: | N |
| Discr Quantity Indicator: | N |
| Discr Type Indicator: | N |
| Discr Residue Indicator: | N |
| Discr Partial Reject Indicator: | N |
| Discr Full Reject Indicator: | N |
| Manifest Ref Number: | Not reported |
| Alt Facility RCRA ID: | Not reported |
| Alt Facility Sign Date: | Not reported |
| MGMT Method Type Code: | H110 |
| Waste Code: | Not reported |
| Waste Code: | Not reported |
| Waste Code: | Not reported |
| Waste Code: | Not reported |
| Waste Code: | Not reported |
| Waste Code: | Not reported |
| Quantity: | 150 |
| Units: | G - Gallons (liquids only)* (8.3 pounds) |
| Number of Containers: | 1 |
| Container Type: | TT - Cargo tank, tank trucks |
| Handling Method: | T Chemical, physical, or biological treatment. |
| Specific Gravity: | 1 |
| Waste Code: | D008 |
| Waste Code 1_2: | Not reported |
| Waste Code 1_3: | Not reported |
| Waste Code 1_4: | Not reported |
| Waste Code 1_5: | Not reported |
| Waste Code 1_6: | Not reported |

Click this hyperlink while viewing on your computer to access
-1 additional NY MANIFEST: record(s) in the EDR Site Report.

**AD227 BORINQUEN HOUSES** **NY UST** **U002034214**
**WNW 124 HUMBOLDT STREET** **N/A**
**1/8-1/4 BROOKLYN, NY 11206**
**0.209 mi.**
**1103 ft.** **Site 1 of 6 in cluster AD**

**Relative:**
**Higher**

**Actual:**
**19 ft.**

UST:

| | |
|---|---|
| Id/Status: | 2-601866 / Unregulated/Closed |
| Program Type: | PBS |
| Region: | STATE |
| DEC Region: | 2 |
| Expiration Date: | N/A |
| UTM X: | 589487.67552 |
| UTM Y: | 4506609.39658 |
| Site Type: | Apartment Building/Office Building |

Affiliation Records:

| | |
|---|---|
| Site Id: | 23828 |
| Affiliation Type: | Facility Owner |
| Company Name: | NYC HOUSING AUTHORITY |
| Contact Type: | FUEL OIL REMEDIATION COORDINATOR |
| Contact Name: | FUEL OIL REMEDIATION COORD. |
| Address1: | 23-02 49TH AVENUE |
| Address2: | Not reported |
| City: | LONG ISLAND CITY |
| State: | NY |
| Zip Code: | 11101 |
| Country Code: | 001 |
| Phone: | (718) 707-5725 |
| EMail: | Not reported |
| Fax Number: | Not reported |
| Modified By: | EXROSSAN |
| Date Last Modified: | 2005-09-30 |

| | |
|---|---|
| Site Id: | 23828 |
| Affiliation Type: | Mail Contact |
| Company Name: | NYC HOUSING AUTHORITY |
| Contact Type: | Not reported |
| Contact Name: | MR. LUIS PONCE |
| Address1: | 23-02 49TH AVENUE |
| Address2: | Not reported |
| City: | LONG ISLAND CITY |
| State: | NY |
| Zip Code: | 11101 |
| Country Code: | 001 |
| Phone: | (718) 707-5725 |
| EMail: | Not reported |
| Fax Number: | Not reported |
| Modified By: | TRANSLAT |
| Date Last Modified: | 2004-03-04 |

| | |
|---|---|
| Site Id: | 23828 |
| Affiliation Type: | Facility Operator |
| Company Name: | BORINQUEN HOUSES |
| Contact Type: | Not reported |
| Contact Name: | MR. LUIS PONCE |
| Address1: | Not reported |
| Address2: | Not reported |
| City: | Not reported |
| State: | NN |

**BORINQUEN HOUSES (Continued)** **U002034214**

| | |
|---|---|
| Zip Code: | Not reported |
| Country Code: | 001 |
| Phone: | (718) 707-5725 |
| EMail: | Not reported |
| Fax Number: | Not reported |
| Modified By: | TRANSLAT |
| Date Last Modified: | 2004-03-04 |

| | |
|---|---|
| Site Id: | 23828 |
| Affiliation Type: | Emergency Contact |
| Company Name: | NYC HOUSING AUTHORITY |
| Contact Type: | Not reported |
| Contact Name: | EMERGENCY SERVICE DEPT. |
| Address1: | Not reported |
| Address2: | Not reported |
| City: | Not reported |
| State: | NN |
| Zip Code: | Not reported |
| Country Code: | 999 |
| Phone: | (718) 707-5725 |
| EMail: | Not reported |
| Fax Number: | Not reported |
| Modified By: | EXROSSAN |
| Date Last Modified: | 2005-09-21 |

Tank Info:

| | |
|---|---|
| Tank Number: | 1 |
| Tank ID: | 48181 |
| Tank Status: | Closed - In Place |
| Material Name: | Closed - In Place |
| Capacity Gallons: | 5000 |
| Install Date: | 02/01/1975 |
| Date Tank Closed: | 07/01/2000 |
| Registered: | True |
| Tank Location: | Underground |
| Tank Type: | Fiberglass coated steel |
| Material Code: | 0000 |
| Common Name of Substance: | Empty |

| | |
|---|---|
| Tightness Test Method: | 03 |
| Date Test: | 07/01/1996 |
| Next Test Date: | Not reported |
| Pipe Model: | Not reported |
| Modified By: | TRANSLAT |
| Last Modified: | 04/14/2017 |

Equipment Records:

I04 - Overfill - Product Level Gauge (A/G)
B00 - Tank External Protection - None
C00 - Pipe Location - No Piping
A01 - Tank Internal Protection - Epoxy Liner
H00 - Tank Leak Detection - None
D01 - Pipe Type - Steel/Carbon Steel/Iron
F06 - Pipe External Protection - Wrapped
G00 - Tank Secondary Containment - None
J02 - Dispenser - Suction Dispenser

**AB228 SSW 1/8-1/4 0.211 mi. 1114 ft.** | **JASWICK MART, INC.**
**864 FLUSHING AVENUE**
**BROOKLYN, NY 11206**

**Site 7 of 15 in cluster AB**

**NY UST** | **U003312894**
**N/A**

**Relative: Higher**

**Actual: 31 ft.**

UST:

| | |
|---|---|
| Id/Status: | 2-603518 / Active |
| Program Type: | PBS |
| Region: | STATE |
| DEC Region: | 2 |
| Expiration Date: | 01/28/2019 |
| UTM X: | 589782.18627 |
| UTM Y: | 4506175.57110 |
| Site Type: | Retail Gasoline Sales |

Affiliation Records:

| | |
|---|---|
| Site Id: | 25434 |
| Affiliation Type: | Mail Contact |
| Company Name: | 456 BUSHWICK LLC |
| Contact Type: | MEMBER |
| Contact Name: | JOSEPH MACCHIA |
| Address1: | 556 CENTRAL AVENUE |
| Address2: | Not reported |
| City: | BETHPAGE |
| State: | NY |
| Zip Code: | 11714 |
| Country Code: | 001 |
| Phone: | (516) 933-0700 |
| EMail: | JMACCHIAMDI@AOL.COM |
| Fax Number: | Not reported |
| Modified By: | MSBAPTIS |
| Date Last Modified: | 2014-04-04 |

| | |
|---|---|
| Site Id: | 25434 |
| Affiliation Type: | Facility Operator |
| Company Name: | JASWICK MART, INC. |
| Contact Type: | Not reported |
| Contact Name: | RAVINDER SINGH |
| Address1: | Not reported |
| Address2: | Not reported |
| City: | Not reported |
| State: | NN |
| Zip Code: | Not reported |
| Country Code: | 001 |
| Phone: | (718) 443-2230 |
| EMail: | Not reported |
| Fax Number: | Not reported |
| Modified By: | AYLAGATI |
| Date Last Modified: | 2016-11-15 |

| | |
|---|---|
| Site Id: | 25434 |
| Affiliation Type: | Emergency Contact |
| Company Name: | 456 BUSHWICK LLC |
| Contact Type: | Not reported |
| Contact Name: | RAVINDER SINGH |
| Address1: | Not reported |
| Address2: | Not reported |
| City: | Not reported |
| State: | NN |

**JASWICK MART, INC. (Continued)** **U003312894**

| | |
|---|---|
| Zip Code: | Not reported |
| Country Code: | 999 |
| Phone: | (646) 643-0731 |
| EMail: | Not reported |
| Fax Number: | Not reported |
| Modified By: | dxliving |
| Date Last Modified: | 2009-06-26 |

| | |
|---|---|
| Site Id: | 25434 |
| Affiliation Type: | Facility Owner |
| Company Name: | 456 BUSHWICK LLC |
| Contact Type: | MEMBER |
| Contact Name: | JOSEPH MACCHIA |
| Address1: | 556 CENTRAL AVENUE |
| Address2: | Not reported |
| City: | BETHPAGE |
| State: | NY |
| Zip Code: | 11714 |
| Country Code: | 001 |
| Phone: | (516) 933-0700 |
| EMail: | JMACCHIAMDI@AOL.COM |
| Fax Number: | Not reported |
| Modified By: | MSBAPTIS |
| Date Last Modified: | 2014-04-04 |

Tank Info:

| | |
|---|---|
| Tank Number: | 001 |
| Tank ID: | 54639 |
| Tank Status: | In Service |
| Material Name: | In Service |
| Capacity Gallons: | 12000 |
| Install Date: | 08/01/1998 |
| Date Tank Closed: | Not reported |
| Registered: | True |
| Tank Location: | Underground |
| Tank Type: | Equivalent technology |
| Material Code: | 0009 |
| Common Name of Substance: | Gasoline |

| | |
|---|---|
| Tightness Test Method: | - |
| Date Test: | Not reported |
| Next Test Date: | Not reported |
| Pipe Model: | E |
| Modified By: | TLYE |
| Last Modified: | 07/06/2018 |

Equipment Records:

L07 - Piping Leak Detection - Pressurized Piping Leak Detector
F05 - Pipe External Protection - Jacketed
D11 - Pipe Type - Flexible Piping
G04 - Tank Secondary Containment - Double-Walled (Underground)
L01 - Piping Leak Detection - Interstitial - Electronic Monitoring
C02 - Pipe Location - Underground/On-ground
H01 - Tank Leak Detection - Interstitial - Electronic Monitoring
I03 - Overfill - Automatic Shut-Off
A00 - Tank Internal Protection - None

**JASWICK MART, INC. (Continued)** **U003312894**

J01 - Dispenser - Pressurized Dispenser
E04 - Piping Secondary Containment - Double walled UG
I02 - Overfill - High Level Alarm
K01 - Spill Prevention - Catch Basin
B04 - Tank External Protection - Fiberglass

| | |
|---|---|
| Tank Number: | 002 |
| Tank ID: | 54640 |
| Tank Status: | In Service |
| Material Name: | In Service |
| Capacity Gallons: | 12000 |
| Install Date: | 08/01/1998 |
| Date Tank Closed: | Not reported |
| Registered: | True |
| Tank Location: | Underground |
| Tank Type: | Equivalent technology |
| Material Code: | 0009 |
| Common Name of Substance: | Gasoline |
| Tightness Test Method: | - |
| Date Test: | Not reported |
| Next Test Date: | Not reported |
| Pipe Model: | E |
| Modified By: | TLYE |
| Last Modified: | 07/06/2018 |

Equipment Records:

L07 - Piping Leak Detection - Pressurized Piping Leak Detector
F05 - Pipe External Protection - Jacketed
D11 - Pipe Type - Flexible Piping
G04 - Tank Secondary Containment - Double-Walled (Underground)
L01 - Piping Leak Detection - Interstitial - Electronic Monitoring
C02 - Pipe Location - Underground/On-ground
I03 - Overfill - Automatic Shut-Off
H01 - Tank Leak Detection - Interstitial - Electronic Monitoring
A00 - Tank Internal Protection - None
J01 - Dispenser - Pressurized Dispenser
E04 - Piping Secondary Containment - Double walled UG
K01 - Spill Prevention - Catch Basin
I02 - Overfill - High Level Alarm
B04 - Tank External Protection - Fiberglass

| | |
|---|---|
| Tank Number: | 003 |
| Tank ID: | 54641 |
| Tank Status: | Closed - Removed |
| Material Name: | Closed - Removed |
| Capacity Gallons: | 4000 |
| Install Date: | Not reported |
| Date Tank Closed: | 07/01/1998 |
| Registered: | True |
| Tank Location: | Underground |
| Tank Type: | Steel/carbon steel |
| Material Code: | 0009 |
| Common Name of Substance: | Gasoline |
| Tightness Test Method: | NN |

**JASWICK MART, INC. (Continued)** **U003312894**

| | |
|---|---|
| Date Test: | Not reported |
| Next Test Date: | Not reported |
| Pipe Model: | Not reported |
| Modified By: | TRANSLAT |
| Last Modified: | 04/14/2017 |

Equipment Records:

G00 - Tank Secondary Containment - None
J02 - Dispenser - Suction Dispenser
C02 - Pipe Location - Underground/On-ground
A00 - Tank Internal Protection - None
B01 - Tank External Protection - Painted/Asphalt Coating
F00 - Pipe External Protection - None
D02 - Pipe Type - Galvanized Steel
H00 - Tank Leak Detection - None
I00 - Overfill - None

| | |
|---|---|
| Tank Number: | 004 |
| Tank ID: | 54642 |
| Tank Status: | Closed - Removed |
| Material Name: | Closed - Removed |
| Capacity Gallons: | 4000 |
| Install Date: | Not reported |
| Date Tank Closed: | 07/01/1998 |
| Registered: | True |
| Tank Location: | Underground |
| Tank Type: | Steel/carbon steel |
| Material Code: | 0009 |
| Common Name of Substance: | Gasoline |

| | |
|---|---|
| Tightness Test Method: | NN |
| Date Test: | Not reported |
| Next Test Date: | Not reported |
| Pipe Model: | Not reported |
| Modified By: | TRANSLAT |
| Last Modified: | 04/14/2017 |

Equipment Records:

G00 - Tank Secondary Containment - None
J02 - Dispenser - Suction Dispenser
C02 - Pipe Location - Underground/On-ground
A00 - Tank Internal Protection - None
B01 - Tank External Protection - Painted/Asphalt Coating
F00 - Pipe External Protection - None
D02 - Pipe Type - Galvanized Steel
H00 - Tank Leak Detection - None
I00 - Overfill - None

| | |
|---|---|
| Tank Number: | 005 |
| Tank ID: | 54643 |
| Tank Status: | Closed - Removed |
| Material Name: | Closed - Removed |
| Capacity Gallons: | 4000 |
| Install Date: | Not reported |
| Date Tank Closed: | 07/01/1998 |
| Registered: | True |

**JASWICK MART, INC. (Continued)** **U003312894**

| | |
|---|---|
| Tank Location: | Underground |
| Tank Type: | Steel/carbon steel |
| Material Code: | 0009 |
| Common Name of Substance: | Gasoline |
| Tightness Test Method: | NN |
| Date Test: | Not reported |
| Next Test Date: | Not reported |
| Pipe Model: | Not reported |
| Modified By: | TRANSLAT |
| Last Modified: | 04/14/2017 |

Equipment Records:

G00 - Tank Secondary Containment - None
J02 - Dispenser - Suction Dispenser
C02 - Pipe Location - Underground/On-ground
A00 - Tank Internal Protection - None
B01 - Tank External Protection - Painted/Asphalt Coating
D02 - Pipe Type - Galvanized Steel
F00 - Pipe External Protection - None
H00 - Tank Leak Detection - None
I00 - Overfill - None

---

**AB229** **ARBA GAS INC** **NY UST** **U001841472**
**SSW** **456 BUSHWICK AVENUE** **N/A**
**1/8-1/4** **BROOKLYN, NY 11206**
**0.212 mi.**
**1121 ft.** **Site 8 of 15 in cluster AB**

**Relative:**
**Higher**

**Actual:**
**33 ft.**

UST:

| | |
|---|---|
| Id/Status: | 2-600484 / Inactive |
| Program Type: | PBS |
| Region: | STATE |
| DEC Region: | 2 |
| Expiration Date: | N/A |
| UTM X: | 589845.59468 |
| UTM Y: | 4506172.23590 |
| Site Type: | Retail Gasoline Sales |

Affiliation Records:

| | |
|---|---|
| Site Id: | 22465 |
| Affiliation Type: | Facility Owner |
| Company Name: | ARBA GAS INC |
| Contact Type: | Not reported |
| Contact Name: | Not reported |
| Address1: | 456 BUSHWICK AVENUE |
| Address2: | Not reported |
| City: | BROOKLYN |
| State: | NY |
| Zip Code: | 11206 |
| Country Code: | 001 |
| Phone: | (718) 443-5364 |
| EMail: | Not reported |
| Fax Number: | Not reported |
| Modified By: | TRANSLAT |
| Date Last Modified: | 2004-03-04 |
| Site Id: | 22465 |
| Affiliation Type: | Mail Contact |

**ARBA GAS INC (Continued)** **U001841472**

| | |
|---|---|
| Company Name: | WALTER T. GORMAN P.E., P.C. |
| Contact Type: | Not reported |
| Contact Name: | PAUL PLUNKETT |
| Address1: | 115-14 BEACH CHANNEL DRIVE |
| Address2: | Not reported |
| City: | ROCKAWAY PARK |
| State: | NY |
| Zip Code: | 11694 |
| Country Code: | 001 |
| Phone: | (718) 474-3400 |
| EMail: | Not reported |
| Fax Number: | Not reported |
| Modified By: | TRANSLAT |
| Date Last Modified: | 2004-03-04 |

| | |
|---|---|
| Site Id: | 22465 |
| Affiliation Type: | Facility Operator |
| Company Name: | ARBA GAS INC |
| Contact Type: | Not reported |
| Contact Name: | YOSI YOSEF |
| Address1: | Not reported |
| Address2: | Not reported |
| City: | Not reported |
| State: | NN |
| Zip Code: | Not reported |
| Country Code: | 001 |
| Phone: | (718) 443-5364 |
| EMail: | Not reported |
| Fax Number: | Not reported |
| Modified By: | TRANSLAT |
| Date Last Modified: | 2004-03-04 |

| | |
|---|---|
| Site Id: | 22465 |
| Affiliation Type: | Emergency Contact |
| Company Name: | ARBA GAS INC |
| Contact Type: | Not reported |
| Contact Name: | YOSI YOSEF |
| Address1: | Not reported |
| Address2: | Not reported |
| City: | Not reported |
| State: | NN |
| Zip Code: | Not reported |
| Country Code: | 001 |
| Phone: | (718) 443-5364 |
| EMail: | Not reported |
| Fax Number: | Not reported |
| Modified By: | TRANSLAT |
| Date Last Modified: | 2004-03-04 |

Tank Info:

| | |
|---|---|
| Tank Number: | 001 |
| Tank ID: | 42824 |
| Tank Status: | Tank Converted to Non-Regulated Use |
| Material Name: | Tank Converted to Non-Regulated Use |
| Capacity Gallons: | 4000 |
| Install Date: | 12/01/1975 |

**ARBA GAS INC (Continued)** **U001841472**

| | |
|---|---|
| Date Tank Closed: | Not reported |
| Registered: | True |
| Tank Location: | Underground |
| Tank Type: | Steel/carbon steel |
| Material Code: | 0009 |
| Common Name of Substance: | Gasoline |
| Tightness Test Method: | 03 |
| Date Test: | 05/01/1997 |
| Next Test Date: | Not reported |
| Pipe Model: | Not reported |
| Modified By: | nrlombar |
| Last Modified: | 04/14/2017 |

Equipment Records:

D02 - Pipe Type - Galvanized Steel
A00 - Tank Internal Protection - None
B01 - Tank External Protection - Painted/Asphalt Coating
G03 - Tank Secondary Containment - Vault (w/o access)
H00 - Tank Leak Detection - None
I00 - Overfill - None
F01 - Pipe External Protection - Painted/Asphalt Coating
C02 - Pipe Location - Underground/On-ground
J02 - Dispenser - Suction Dispenser

| | |
|---|---|
| Tank Number: | 002 |
| Tank ID: | 42825 |
| Tank Status: | Tank Converted to Non-Regulated Use |
| Material Name: | Tank Converted to Non-Regulated Use |
| Capacity Gallons: | 4000 |
| Install Date: | 12/01/1975 |
| Date Tank Closed: | Not reported |
| Registered: | True |
| Tank Location: | Underground |
| Tank Type: | Steel/carbon steel |
| Material Code: | 0009 |
| Common Name of Substance: | Gasoline |
| Tightness Test Method: | 03 |
| Date Test: | 05/01/1997 |
| Next Test Date: | Not reported |
| Pipe Model: | Not reported |
| Modified By: | nrlombar |
| Last Modified: | 04/14/2017 |

Equipment Records:

A00 - Tank Internal Protection - None
B01 - Tank External Protection - Painted/Asphalt Coating
F01 - Pipe External Protection - Painted/Asphalt Coating
D02 - Pipe Type - Galvanized Steel
C02 - Pipe Location - Underground/On-ground
J02 - Dispenser - Suction Dispenser
G03 - Tank Secondary Containment - Vault (w/o access)
H00 - Tank Leak Detection - None
I00 - Overfill - None

**ARBA GAS INC (Continued)** **U001841472**

| | |
|---|---|
| Tank Number: | 003 |
| Tank ID: | 42826 |
| Tank Status: | Tank Converted to Non-Regulated Use |
| Material Name: | Tank Converted to Non-Regulated Use |
| Capacity Gallons: | 4000 |
| Install Date: | 12/01/1975 |
| Date Tank Closed: | Not reported |
| Registered: | True |
| Tank Location: | Underground |
| Tank Type: | Steel/carbon steel |
| Material Code: | 0008 |
| Common Name of Substance: | Diesel |
| Tightness Test Method: | 03 |
| Date Test: | 05/01/1997 |
| Next Test Date: | Not reported |
| Pipe Model: | Not reported |
| Modified By: | nrlombar |
| Last Modified: | 04/14/2017 |

Equipment Records:

C02 - Pipe Location - Underground/On-ground
J02 - Dispenser - Suction Dispenser
D02 - Pipe Type - Galvanized Steel
A00 - Tank Internal Protection - None
B01 - Tank External Protection - Painted/Asphalt Coating
F01 - Pipe External Protection - Painted/Asphalt Coating
G03 - Tank Secondary Containment - Vault (w/o access)
H00 - Tank Leak Detection - None
I00 - Overfill - None

---

**AB230** **11-23 MONTIETH STREET** **NY VCP** **S121133137**
**South** **11-23 MONTIETH STREET** **N/A**
**1/8-1/4** **NEW YORK CITY, NY**
**0.216 mi.**
**1139 ft.** **Site 9 of 15 in cluster AB**

**Relative:**
**Higher**

**Actual:**
**37 ft.**

VCP NYC:

| | |
|---|---|
| Project ID: | 17CVCP057K |
| Project Name: | 11-23 MONTIETH STREET |
| Project Address: | 11-23 MONTIETH STREET |
| Borough: | BROOKLYN |

VCP NYC:

| | |
|---|---|
| Project ID: | 17CVCP057K |
| File Name: | 2016-09-14.RIR |
| URL: | http://www.nyc.gov/html/oer/downloads/pdf/repository/NYCBCP_Brooklyn/17CVCP057K/2016-09-14.16TMP0410K.RIR Phase II Report.Rev1_RIR v2 PDF_ALC Environmental.pdf |
| Project ID: | 17CVCP057K |
| File Name: | 2017-03-01.RAWP_Draft |
| URL: | http://www.nyc.gov/html/oer/downloads/pdf/repository/NYCBCP_Brooklyn/17CVCP057K/2017-03-01.16TMP0410K.RAPRAWP.Rev1_RAWP v2 ALC Environmental.pdf |
| Project ID: | 17CVCP057K |
| File Name: | 2017-07-14.Factsheet-1 |
| URL: | http://www.nyc.gov/html/oer/downloads/pdf/repository/NYCBCP_Brooklyn/1 |

**11-23 MONTIETH STREET (Continued)** **S121133137**

7CVCP057K/2017-07-13.17CVCP057K.doc.11-23 Montieth Street.Factsheet_1.pdf

Project ID: 17CVCP057K
File Name: 2017-07-14.Translated_Factsheet-1
URL: http://www.nyc.gov/html/oer/downloads/pdf/repository/NYCBCP_Brooklyn/17CVCP057K/2017-07-13.17CVCP057K.doc.11-23 Montieth Street.Translated_Factsheet-1.pdf

Project ID: 17CVCP057K
File Name: 2017-07-14.Translated_CPS
URL: http://www.nyc.gov/html/oer/downloads/pdf/repository/NYCBCP_Brooklyn/17CVCP057K/2017-07-14.16TMP0410K.11-23_Montieth_St.Translated_CPS.OER.pdf

---

**AE231** **CON EDISON SERVICE BOX: 16117** **RCRA NonGen / NLR** **1017772512**
**East** **MORGAN AVE & THAMES ST** **FINDS** **NYP004494712**
**1/8-1/4** **BROOKLYN, NY 11237**
**0.217 mi.**
**1147 ft.** **Site 1 of 6 in cluster AE**

**Relative:**
**Higher**

**Actual:**
**27 ft.**

RCRA NonGen / NLR:

| | |
|---|---|
| Date form received by agency: | 05/09/2014 |
| Facility name: | CON EDISON SERVICE BOX: 16117 |
| Facility address: | MORGAN AVE & THAMES ST<br>BROOKLYN, NY 11237 |
| EPA ID: | NYP004494712 |
| Mailing address: | IRVING PL, 15TH FL NE<br>NEW YORK, NY 10003 |
| Contact: | THOMAS TEELING |
| Contact address: | Not reported<br>Not reported |
| Contact country: | Not reported |
| Contact telephone: | 212-460-3770 |
| Contact email: | Not reported |
| EPA Region: | 02 |
| Classification: | Non-Generator |
| Description: | Handler: Non-Generators do not presently generate hazardous waste |

Handler Activities Summary:

| | |
|---|---|
| U.S. importer of hazardous waste: | No |
| Mixed waste (haz. and radioactive): | No |
| Recycler of hazardous waste: | No |
| Transporter of hazardous waste: | No |
| Treater, storer or disposer of HW: | No |
| Underground injection activity: | No |
| On-site burner exemption: | No |
| Furnace exemption: | No |
| Used oil fuel burner: | No |
| Used oil processor: | No |
| User oil refiner: | No |
| Used oil fuel marketer to burner: | No |
| Used oil Specification marketer: | No |
| Used oil transfer facility: | No |
| Used oil transporter: | No |

**CON EDISON SERVICE BOX: 16117 (Continued)** **1017772512**

Historical Generators:

| | |
|---|---|
| Date form received by agency: | 04/09/2014 |
| Site name: | CON EDISON |
| Classification: | Small Quantity Generator |

| | |
|---|---|
| Date form received by agency: | 04/09/2014 |
| Site name: | CON EDISON |
| Classification: | Not a generator, verified |

| | |
|---|---|
| Violation Status: | No violations found |

FINDS:

| | |
|---|---|
| Registry ID: | 110063780902 |

Environmental Interest/Information System

RCRAInfo is a national information system that supports the Resource Conservation and Recovery Act (RCRA) program through the tracking of events and activities related to facilities that generate, transport, and treat, store, or dispose of hazardous waste. RCRAInfo allows RCRA program staff to track the notification, permit, compliance, and corrective action activities required under RCRA.

Click this hyperlink while viewing on your computer to access additional FINDS: detail in the EDR Site Report.

---

**AE232** **CON EDISON** **NY MANIFEST** **S116551036**
**East** **MORGAN AVE & THAMES ST** **N/A**
**1/8-1/4** **BROOKLYN, NY 11237**
**0.217 mi.**
**1147 ft.** **Site 2 of 6 in cluster AE**

**Relative:**
**Higher**

**Actual:**
**27 ft.**

NY MANIFEST:

| | |
|---|---|
| Country: | USA |
| EPA ID: | NYP004494712 |
| Facility Status: | Not reported |
| Location Address 1: | N/W OF MORGAN AVE & THAMES ST |
| Code: | BP |
| Location Address 2: | SERVICE BOX # 16117 |
| Total Tanks: | Not reported |
| Location City: | BROOKLYN |
| Location State: | NY |
| Location Zip: | 11222 |
| Location Zip 4: | Not reported |

NY MANIFEST:

| | |
|---|---|
| EPAID: | NYP004494712 |
| Mailing Name: | CON EDISON |
| Mailing Contact: | TOM TEELING |
| Mailing Address 1: | 4 IRVING PLACE 15TH FLOOR |
| Mailing Address 2: | Not reported |
| Mailing City: | NEW YORK |
| Mailing State: | NY |
| Mailing Zip: | 10003 |
| Mailing Zip 4: | Not reported |
| Mailing Country: | USA |
| Mailing Phone: | 2124603770 |

**CON EDISON (Continued)** **S116551036**

NY MANIFEST:

| | |
|---|---|
| Document ID: | Not reported |
| Manifest Status: | Not reported |
| seq: | Not reported |
| Year: | 2014 |
| Trans1 State ID: | NJD003812047 |
| Trans2 State ID: | Not reported |
| Generator Ship Date: | 04/09/2014 |
| Trans1 Recv Date: | 04/09/2014 |
| Trans2 Recv Date: | Not reported |
| TSD Site Recv Date: | 04/09/2014 |
| Part A Recv Date: | Not reported |
| Part B Recv Date: | Not reported |
| Generator EPA ID: | NYP004494712 |
| Trans1 EPA ID: | Not reported |
| Trans2 EPA ID: | Not reported |
| TSDF ID 1: | NJD991291105 |
| TSDF ID 2: | Not reported |
| Manifest Tracking Number: | 002407643GBF |
| Import Indicator: | N |
| Export Indicator: | N |
| Discr Quantity Indicator: | N |
| Discr Type Indicator: | N |
| Discr Residue Indicator: | N |
| Discr Partial Reject Indicator: | N |
| Discr Full Reject Indicator: | N |
| Manifest Ref Number: | Not reported |
| Alt Facility RCRA ID: | Not reported |
| Alt Facility Sign Date: | Not reported |
| MGMT Method Type Code: | H110 |
| Waste Code: | Not reported |
| Waste Code: | Not reported |
| Waste Code: | Not reported |
| Waste Code: | Not reported |
| Waste Code: | Not reported |
| Waste Code: | Not reported |
| Quantity: | 60 |
| Units: | G - Gallons (liquids only)* (8.3 pounds) |
| Number of Containers: | 1 |
| Container Type: | TT - Cargo tank, tank trucks |
| Handling Method: | T Chemical, physical, or biological treatment. |
| Specific Gravity: | 1 |
| Waste Code: | D008 |
| Waste Code 1_2: | Not reported |
| Waste Code 1_3: | Not reported |
| Waste Code 1_4: | Not reported |
| Waste Code 1_5: | Not reported |
| Waste Code 1_6: | Not reported |

Click this hyperlink while viewing on your computer to access
-1 additional NY MANIFEST: record(s) in the EDR Site Report.

**233 NW 1/8-1/4 0.218 mi. 1150 ft.** | **NYNEX-MANHOLE**
**JOHNSON & BUSHWICK AVES**
**BROOKLYN, NY 11201** | **RCRA NonGen / NLR**
**NY MANIFEST** | **1007205229**
**NYP000921668**

**Relative: Higher**

**Actual: 30 ft.**

RCRA NonGen / NLR:

| | |
|---|---|
| Date form received by agency: | 03/27/1996 |
| Facility name: | NYNEX-MANHOLE |
| Facility address: | JOHNSON & BUSHWICK AVES<br>BROOKLYN, NY 11201-0000 |
| EPA ID: | NYP000921668 |
| Mailing address: | 221 E 37TH ST 4TH FL<br>NEW YORK, NY 10016-0000 |
| Contact: | JOHN QUATRALE |
| Contact address: | 221 E 37TH ST 4TH FL<br>NEW YORK, NY 10016-0000 |
| Contact country: | US |
| Contact telephone: | 212-338-7141 |
| Telephone ext.: | 9999 |
| Contact email: | Not reported |
| EPA Region: | 02 |
| Classification: | Non-Generator |
| Description: | Handler: Non-Generators do not presently generate hazardous waste |

Handler Activities Summary:

| | |
|---|---|
| U.S. importer of hazardous waste: | No |
| Mixed waste (haz. and radioactive): | No |
| Recycler of hazardous waste: | No |
| Transporter of hazardous waste: | No |
| Treater, storer or disposer of HW: | No |
| Underground injection activity: | No |
| On-site burner exemption: | No |
| Furnace exemption: | No |
| Used oil fuel burner: | No |
| Used oil processor: | No |
| User oil refiner: | No |
| Used oil fuel marketer to burner: | No |
| Used oil Specification marketer: | No |
| Used oil transfer facility: | No |
| Used oil transporter: | No |

Historical Generators:

| | |
|---|---|
| Date form received by agency: | 03/26/1996 |
| Site name: | NYNEX-MANHOLE |
| Classification: | Not a generator, verified |
| | |
| Date form received by agency: | 03/25/1996 |
| Site name: | NYNEX-MANHOLE |
| Classification: | Large Quantity Generator |
| | |
| Violation Status: | No violations found |

NY MANIFEST:

| | |
|---|---|
| Country: | USA |
| EPA ID: | NYP000921668 |
| Facility Status: | Not reported |
| Location Address 1: | JOHNSON AVE & BUSHWICK AVE |
| Code: | BP |

**NYNEX-MANHOLE (Continued)** **1007205229**

| | |
|---|---|
| Location Address 2: | Not reported |
| Total Tanks: | Not reported |
| Location City: | BROOKLYN |
| Location State: | NY |
| Location Zip: | 11201 |
| Location Zip 4: | Not reported |

NY MANIFEST:

| | |
|---|---|
| EPAID: | NYP000921668 |
| Mailing Name: | NYNEX |
| Mailing Contact: | SUSHMITA BISWAS |
| Mailing Address 1: | 221 EAST 37TH STREET |
| Mailing Address 2: | Not reported |
| Mailing City: | NEW YORK |
| Mailing State: | NY |
| Mailing Zip: | 10016 |
| Mailing Zip 4: | Not reported |
| Mailing Country: | USA |
| Mailing Phone: | 2123387126 |

NY MANIFEST:

| | |
|---|---|
| Document ID: | MIA4133818 |
| Manifest Status: | K |
| seq: | Not reported |
| Year: | 1995 |
| Trans1 State ID: | Not reported |
| Trans2 State ID: | Not reported |
| Generator Ship Date: | 08/28/1995 |
| Trans1 Recv Date: | 08/28/1995 |
| Trans2 Recv Date: | / / |
| TSD Site Recv Date: | 09/06/1995 |
| Part A Recv Date: | / / |
| Part B Recv Date: | 09/25/1995 |
| Generator EPA ID: | NYP000921668 |
| Trans1 EPA ID: | NYD010951986 |
| Trans2 EPA ID: | NYD046765574 |
| TSDF ID 1: | MID096963194 |
| TSDF ID 2: | Not reported |
| Manifest Tracking Number: | Not reported |
| Import Indicator: | Not reported |
| Export Indicator: | Not reported |
| Discr Quantity Indicator: | Not reported |
| Discr Type Indicator: | Not reported |
| Discr Residue Indicator: | Not reported |
| Discr Partial Reject Indicator: | Not reported |
| Discr Full Reject Indicator: | Not reported |
| Manifest Ref Number: | Not reported |
| Alt Facility RCRA ID: | Not reported |
| Alt Facility Sign Date: | Not reported |
| MGMT Method Type Code: | Not reported |
| Waste Code: | D008 - LEAD 5.0 MG/L TCLP |
| Waste Code: | Not reported |
| Waste Code: | Not reported |
| Waste Code: | Not reported |
| Waste Code: | Not reported |
| Waste Code: | Not reported |
| Quantity: | 03100 |

**NYNEX-MANHOLE (Continued)** **1007205229**

| | |
|---|---|
| Units: | P - Pounds |
| Number of Containers: | 009 |
| Container Type: | DM - Metal drums, barrels |
| Handling Method: | T Chemical, physical, or biological treatment. |
| Specific Gravity: | 100 |

Click this hyperlink while viewing on your computer to access
-1 additional NY MANIFEST: record(s) in the EDR Site Report.

---

**AF234**
**ENE**
**1/8-1/4**
**0.218 mi.**
**1152 ft.**

**MTA NYCT - MORGAN AVENUE STATION - L LINE** **RCRA-SQG** **1012186493**
**HARRISON PLACE & MORGAN AVE** **NYR000163543**
**BROOKLYN, NY 11237**

**Site 1 of 10 in cluster AF**

**Relative:**
**Higher**

**Actual:**
**22 ft.**

RCRA-SQG:

| | |
|---|---|
| Date form received by agency: | 03/23/2009 |
| Facility name: | MTA NYCT - MORGAN AVENUE STATION - L LINE |
| Facility address: | HARRISON PLACE & MORGAN AVE<br>BROOKLYN, NY 11237 |
| EPA ID: | NYR000163543 |
| Mailing address: | BROADWAY 5TH FLOOR 503<br>NEW YORK, NY 10004 |
| Contact: | GERALD LEZEAU |
| Contact address: | BROADWAY 5TH FLOOR 503<br>NEW YORK, NY 10004 |
| Contact country: | US |
| Contact telephone: | 646-252-3535 |
| Contact email: | GERALD.LEZEAU@NYCT.COM |
| EPA Region: | 02 |
| Classification: | Small Small Quantity Generator |
| Description: | Handler: generates more than 100 and less than 1000 kg of hazardous waste during any calendar month and accumulates less than 6000 kg of hazardous waste at any time; or generates 100 kg or less of hazardous waste during any calendar month, and accumulates more than 1000 kg of hazardous waste at any time |

Owner/Operator Summary:

| | |
|---|---|
| Owner/operator name: | MTA NYCT |
| Owner/operator address: | Not reported<br>Not reported |
| Owner/operator country: | Not reported |
| Owner/operator telephone: | Not reported |
| Owner/operator email: | Not reported |
| Owner/operator fax: | Not reported |
| Owner/operator extension: | Not reported |
| Legal status: | State |
| Owner/Operator Type: | Owner |
| Owner/Op start date: | 03/01/1968 |
| Owner/Op end date: | Not reported |
| | |
| Owner/operator name: | MTA NYCT |
| Owner/operator address: | Not reported<br>Not reported |
| Owner/operator country: | Not reported |
| Owner/operator telephone: | Not reported |

**MTA NYCT - MORGAN AVENUE STATION - L LINE (Continued)** **1012186493**

| | |
|---|---|
| Owner/operator email: | Not reported |
| Owner/operator fax: | Not reported |
| Owner/operator extension: | Not reported |
| Legal status: | State |
| Owner/Operator Type: | Operator |
| Owner/Op start date: | 03/01/1968 |
| Owner/Op end date: | Not reported |

Handler Activities Summary:

| | |
|---|---|
| U.S. importer of hazardous waste: | No |
| Mixed waste (haz. and radioactive): | No |
| Recycler of hazardous waste: | No |
| Transporter of hazardous waste: | No |
| Treater, storer or disposer of HW: | No |
| Underground injection activity: | No |
| On-site burner exemption: | No |
| Furnace exemption: | No |
| Used oil fuel burner: | No |
| Used oil processor: | No |
| User oil refiner: | No |
| Used oil fuel marketer to burner: | No |
| Used oil Specification marketer: | No |
| Used oil transfer facility: | No |
| Used oil transporter: | No |

| | |
|---|---|
| . Waste code: | D008 |
| . Waste name: | LEAD |

Violation Status: No violations found

---

**AF235** **MTA NYCT - MORGAN AVENUE STATION - L LINE** **NY MANIFEST** **S118091526**
**ENE** **HARRISON PLACE & MORGAN AVE** **N/A**
**1/8-1/4** **BROOKLYN, NY 11237**
**0.218 mi.**
**1152 ft.** **Site 2 of 10 in cluster AF**

**Relative:**
**Higher**

**Actual:**
**22 ft.**

NY MANIFEST:

| | |
|---|---|
| Country: | USA |
| EPA ID: | NYR000163543 |
| Facility Status: | Not reported |
| Location Address 1: | HARRISON PLACE & MORGAN AVE |
| Code: | BP |
| Location Address 2: | Not reported |
| Total Tanks: | Not reported |
| Location City: | BROOKLYN |
| Location State: | NY |
| Location Zip: | 11237 |
| Location Zip 4: | Not reported |

NY MANIFEST:

| | |
|---|---|
| EPAID: | NYR000163543 |
| Mailing Name: | MTA NYCT - MORGAN AVENUE STATION - L LINE |
| Mailing Contact: | NYCT-OSS(CPM) CONT# A36912 |
| Mailing Address 1: | 2 BROADWAY - RM A27.64 |
| Mailing Address 2: | Not reported |
| Mailing City: | NEW YORK |
| Mailing State: | NY |
| Mailing Zip: | 10004 |
| Mailing Zip 4: | Not reported |

**MTA NYCT - MORGAN AVENUE STATION - L LINE (Continued)** **S118091526**

| | |
|---|---|
| Mailing Country: | USA |
| Mailing Phone: | 6462525777 |

NY MANIFEST:

| | |
|---|---|
| Document ID: | Not reported |
| Manifest Status: | Not reported |
| seq: | Not reported |
| Year: | 2015 |
| Trans1 State ID: | NJ0000027193 |
| Trans2 State ID: | Not reported |
| Generator Ship Date: | 05/29/2015 |
| Trans1 Recv Date: | 05/29/2015 |
| Trans2 Recv Date: | Not reported |
| TSD Site Recv Date: | 05/29/2015 |
| Part A Recv Date: | Not reported |
| Part B Recv Date: | Not reported |
| Generator EPA ID: | NYR000163543 |
| Trans1 EPA ID: | Not reported |
| Trans2 EPA ID: | Not reported |
| TSDF ID 1: | NJD002200046 |
| TSDF ID 2: | Not reported |
| Manifest Tracking Number: | 013244705JJK |
| Import Indicator: | N |
| Export Indicator: | N |
| Discr Quantity Indicator: | N |
| Discr Type Indicator: | N |
| Discr Residue Indicator: | N |
| Discr Partial Reject Indicator: | N |
| Discr Full Reject Indicator: | N |
| Manifest Ref Number: | Not reported |
| Alt Facility RCRA ID: | Not reported |
| Alt Facility Sign Date: | Not reported |
| MGMT Method Type Code: | H110 |
| Waste Code: | Not reported |
| Waste Code: | Not reported |
| Waste Code: | Not reported |
| Waste Code: | Not reported |
| Waste Code: | Not reported |
| Waste Code: | Not reported |
| Quantity: | 200 |
| Units: | P - Pounds |
| Number of Containers: | 1 |
| Container Type: | DM - Metal drums, barrels |
| Handling Method: | T Chemical, physical, or biological treatment. |
| Specific Gravity: | 1 |
| Waste Code: | D008 |
| Waste Code 1_2: | Not reported |
| Waste Code 1_3: | Not reported |
| Waste Code 1_4: | Not reported |
| Waste Code 1_5: | Not reported |
| Waste Code 1_6: | Not reported |

Click this hyperlink while viewing on your computer to access
-1 additional NY MANIFEST: record(s) in the EDR Site Report.

**AF236** **MTA NYCT - MORGAN AVENUE STATION - L LINE** **NJ MANIFEST** **S120678864**
**ENE** **HARRISON PLACE & MORGAN AVE** **N/A**
**1/8-1/4** **BROOKLYN, NY 11237**
**0.218 mi.**
**1152 ft.** **Site 3 of 10 in cluster AF**

**Relative:**
**Higher**

**Actual:**
**22 ft.**

NJ MANIFEST:

| | |
|---|---|
| EPA Id: | NYR000163543 |
| Mail Address: | BROADWAY 5TH FLOOR 503 |
| Mail City/State/Zip: | NEW YORK, NY 10004 |
| Facility Phone: | Not reported |
| Emergency Phone: | Not reported |
| Contact: | GERALD LEZEAU |
| Comments: | Not reported |
| SIC Code: | Not reported |
| County: | NY047 |
| Municipal: | Not reported |
| Previous EPA Id: | Not reported |
| Gen Flag: | Not reported |
| Trans Flag: | Not reported |
| TSDF Flag: | Not reported |
| Name Change: | Not reported |
| Date Change: | Not reported |

Manifest:

| | |
|---|---|
| Manifest Number: | 013244705JJK |
| EPA ID: | NYR000163543 |
| Date Shipped: | 5/29/2015 |
| TSDF EPA ID: | NJD002200046 |
| Transporter EPA ID: | NJ0000027193 |
| Transporter 2 EPA ID: | Not reported |
| Transporter 3 EPA ID: | Not reported |
| Transporter 4 EPA ID: | Not reported |
| Transporter 5 EPA ID: | Not reported |
| Transporter 6 EPA ID: | Not reported |
| Transporter 7 EPA ID: | Not reported |
| Transporter 8 EPA ID: | Not reported |
| Transporter 9 EPA ID: | Not reported |
| Transporter 10 EPA ID: | Not reported |
| Date Trans1 Transported Waste: | Not reported |
| Date Trans2 Transported Waste: | Not reported |
| Date Trans3 Transported Waste: | Not reported |
| Date Trans4 Transported Waste: | Not reported |
| Date Trans5 Transported Waste: | Not reported |
| Date Trans6 Transported Waste: | Not reported |
| Date Trans7 Transported Waste: | Not reported |
| Date Trans8 Transported Waste: | Not reported |
| Date Trans9 Transported Waste: | Not reported |
| Date Trans10 Transported Waste: | Not reported |
| Date TSDF Received Waste: | Not reported |
| TSDF EPA Facility Name: | Not reported |
| QTY Units: | Not reported |
| Transporter SEQ ID: | Not reported |
| Transporter-1 Date: | Not reported |
| Waste SEQ ID: | Not reported |
| Waste Type Code 2: | Not reported |
| Waste Type Code 3: | Not reported |
| Waste Type Code 4: | Not reported |
| Waste Type Code 5: | Not reported |
| Waste Type Code 6: | Not reported |

**MTA NYCT - MORGAN AVENUE STATION - L LINE (Continued)** **S120678864**

| | |
|---|---|
| Date Accepted: | Not reported |
| Manifest Discrepancy Type: | Not reported |
| Data Entry Number: | Not reported |
| Was Load Rejected: | NEW YORK, NY 10004 |
| Reason Load Was Rejected: | Not reported |

---

**AG237** **CON EDISON - SERVICE BOX 12173** **NY MANIFEST** **S120957866**
**SE** **17 CENTRAL AVE** **N/A**
**1/8-1/4** **BROOKLYN, NY 11215**
**0.219 mi.**
**1154 ft.** **Site 1 of 4 in cluster AG**

**Relative:**
**Higher**

**Actual:**
**34 ft.**

NY MANIFEST:

| | |
|---|---|
| Country: | USA |
| EPA ID: | NYP004889154 |
| Facility Status: | Not reported |
| Location Address 1: | 17 CENTRAL AVE |
| Code: | BP |
| Location Address 2: | Not reported |
| Total Tanks: | Not reported |
| Location City: | BROOKLYN |
| Location State: | NY |
| Location Zip: | 11215 |
| Location Zip 4: | Not reported |

NY MANIFEST:

| | |
|---|---|
| EPAID: | NYP004889154 |
| Mailing Name: | CON EDISON - SERVICE BOX 12173 |
| Mailing Contact: | THERESA BURKARD |
| Mailing Address 1: | 4 IRVING PL 15TH FL NE |
| Mailing Address 2: | Not reported |
| Mailing City: | NEW YORK |
| Mailing State: | NY |
| Mailing Zip: | 10003 |
| Mailing Zip 4: | Not reported |
| Mailing Country: | USA |
| Mailing Phone: | 2124602262 |

Click this hyperlink while viewing on your computer to access
-1 additional NY MANIFEST: record(s) in the EDR Site Report.

---

**AH238** **COOPER TANK & WELDING CO.** **NY SWF/LF** **S105841714**
**West** **222-26 SIEGAL AVE** **N/A**
**1/8-1/4** **BROOKLYN, NY 11206**
**0.220 mi.**
**1159 ft.** **Site 1 of 2 in cluster AH**

**Relative:**
**Higher**

**Actual:**
**19 ft.**

SWF/LF:

| | |
|---|---|
| Flag: | INACTIVE |
| Region Code: | 2 |
| Phone Number: | 2124974431 |
| Owner Name: | Not reported |
| Owner Type: | Not reported |
| Owner Address: | Not reported |

**COOPER TANK & WELDING CO. (Continued)** **S105841714**

| | |
|---|---|
| Owner Addr2: | Not reported |
| Owner City,St,Zip: | Not reported |
| Owner Email: | Not reported |
| Owner Phone: | Not reported |
| Contact Name: | SAMUEL COOPER; OWNER |
| Contact Address: | Not reported |
| Contact Addr2: | Not reported |
| Contact City,St,Zip: | Not reported |
| Contact Email: | Not reported |
| Contact Phone: | Not reported |
| Activity Desc: | z Retired - Transfer station - permit |
| Activity Number: | [24T19] |
| Active: | No |
| East Coordinate: | 589500 |
| North Coordinate: | 4506500 |
| Accuracy Code: | Not reported |
| Regulatory Status: | Not reported |
| Waste Type: | Not reported |
| Authorization #: | 2-6104-00103 |
| Authorization Date: | Not reported |
| Expiration Date: | Not reported |
| Operator Name: | Not reported |
| Operator Type: | Not reported |
| Laste Date: | Not reported |

---

**AC239** **KORNBLUM, SIDNEY** **SEMS-ARCHIVE** **1018149164**
**NE** **394 JOHNSON AVE.** **LEAD SMELTERS** **NYN000206627**
**1/8-1/4** **BROOKLYN, NY 11206**
**0.222 mi.**
**1171 ft.** **Site 2 of 4 in cluster AC**

**Relative:**
**Higher**

**Actual:**
**19 ft.**

SEMS Archive:

| | |
|---|---|
| Site ID: | 206627 |
| EPA ID: | NYN000206627 |
| Cong District: | Not reported |
| FIPS Code: | 36047 |
| FF: | N |
| NPL: | Not on the NPL |
| Non NPL Status: | Referred to Removal - NFRAP |

SEMS Archive Detail:

| | |
|---|---|
| Region: | 2 |
| Site ID: | 206627 |
| EPA ID: | NYN000206627 |
| Site Name: | KORNBLUM, SIDNEY |
| NPL: | N |
| FF: | N |
| OU: | 0 |
| Action Code: | RS |
| Action Name: | RV ASSESS |
| SEQ: | 1 |
| Start Date: | 2014-10-30 00:00:00 |
| Finish Date: | 2016-11-23 00:00:00 |
| Qual: | Not reported |
| Current Action Lead: | EPA Perf |
| | |
| Region: | 2 |
| Site ID: | 206627 |

**KORNBLUM, SIDNEY (Continued)** **1018149164**

| | |
|---|---|
| EPA ID: | NYN000206627 |
| Site Name: | KORNBLUM, SIDNEY |
| NPL: | N |
| FF: | N |
| OU: | 0 |
| Action Code: | SI |
| Action Name: | SI |
| SEQ: | 1 |
| Start Date: | 2014-10-01 00:00:00 |
| Finish Date: | 2015-03-31 00:00:00 |
| Qual: | N |
| Current Action Lead: | EPA Perf |

| | |
|---|---|
| Region: | 2 |
| Site ID: | 206627 |
| EPA ID: | NYN000206627 |
| Site Name: | KORNBLUM, SIDNEY |
| NPL: | N |
| FF: | N |
| OU: | 0 |
| Action Code: | PA |
| Action Name: | PA |
| SEQ: | 1 |
| Start Date: | 2014-10-16 00:00:00 |
| Finish Date: | 2014-10-16 00:00:00 |
| Qual: | H |
| Current Action Lead: | EPA Perf |

| | |
|---|---|
| Region: | 2 |
| Site ID: | 206627 |
| EPA ID: | NYN000206627 |
| Site Name: | KORNBLUM, SIDNEY |
| NPL: | N |
| FF: | N |
| OU: | 0 |
| Action Code: | DS |
| Action Name: | DISCVRY |
| SEQ: | 1 |
| Start Date: | 2014-05-16 00:00:00 |
| Finish Date: | 2014-05-16 00:00:00 |
| Qual: | Not reported |
| Current Action Lead: | EPA Perf |

Lead Smelter Sites:

| | |
|---|---|
| Site ID: | 206627 |
| Facility Region Id: | 2 |
| Latitude: | Not reported |
| Longitude: | Not reported |
| CoC Ind: | Not reported |
| Contaminant Name: | Not reported |
| FF Ind: | N |
| NAI: | N |
| Non-Primary Site-Sub Type: | Not reported |
| NPL: | Not on the NPL |
| Primary Site-Sub Type: | Metal fabrication/finishing/coating and allied industries (Manufacturing/Processing/Maintenance) |

**KORNBLUM, SIDNEY (Continued)** **1018149164**

Special Initiative: Unrecognized Smelter per 2001 Report

---

**AG240** **CON EDISON - MANHOLE 1165** **NY MANIFEST** **S120958022**
**SE** **19 CENTRAL AVE** **N/A**
**1/8-1/4** **BROOKLYN, NY 11206**
**0.224 mi.**
**1181 ft.** **Site 2 of 4 in cluster AG**

**Relative:**
**Higher**

**Actual:**
**35 ft.**

NY MANIFEST:

| | |
|---|---|
| Country: | USA |
| EPA ID: | NYP004904361 |
| Facility Status: | Not reported |
| Location Address 1: | 19 CENTRAL AVE |
| Code: | BP |
| Location Address 2: | Not reported |
| Total Tanks: | Not reported |
| Location City: | BROOKLYN |
| Location State: | NY |
| Location Zip: | 11206 |
| Location Zip 4: | Not reported |

NY MANIFEST:

| | |
|---|---|
| EPAID: | NYP004904361 |
| Mailing Name: | CON EDISON - MANHOLE 1165 |
| Mailing Contact: | CON EDISON |
| Mailing Address 1: | 4 IRVING PL 15TH FL NE |
| Mailing Address 2: | Not reported |
| Mailing City: | NEW YORK |
| Mailing State: | NY |
| Mailing Zip: | 10003 |
| Mailing Zip 4: | Not reported |
| Mailing Country: | USA |
| Mailing Phone: | Not reported |

Click this hyperlink while viewing on your computer to access
-1 additional NY MANIFEST: record(s) in the EDR Site Report.

---

**AC241** **SUPERIOR HOLDING LLC** **NY UST** **U004079711**
**NE** **375 JOHNSON AVE** **N/A**
**1/8-1/4** **BROOKLYN, NY 11206**
**0.225 mi.**
**1188 ft.** **Site 3 of 4 in cluster AC**

**Relative:**
**Lower**

**Actual:**
**17 ft.**

UST:

| | |
|---|---|
| Id/Status: | 2-607340 / Unregulated/Closed |
| Program Type: | PBS |
| Region: | STATE |
| DEC Region: | 2 |
| Expiration Date: | N/A |
| UTM X: | 590063.24283 |
| UTM Y: | 4506838.41133 |
| Site Type: | Other |

Affiliation Records:

| | |
|---|---|
| Site Id: | 29193 |
| Affiliation Type: | Facility Owner |

**SUPERIOR HOLDING LLC (Continued)** **U004079711**

| | |
|---|---|
| Company Name: | SUPERIOR HOLDING LLC |
| Contact Type: | Not reported |
| Contact Name: | Not reported |
| Address1: | 375 JHONSON AVE |
| Address2: | Not reported |
| City: | BROOKLYN |
| State: | NY |
| Zip Code: | 11206 |
| Country Code: | 001 |
| Phone: | (718) 417-4436 |
| EMail: | Not reported |
| Fax Number: | Not reported |
| Modified By: | TRANSLAT |
| Date Last Modified: | 2004-03-04 |

| | |
|---|---|
| Site Id: | 29193 |
| Affiliation Type: | Mail Contact |
| Company Name: | SUPERIOR HOLDING LLC |
| Contact Type: | Not reported |
| Contact Name: | MR. ARNOLD ROTH |
| Address1: | 375 JHONSON AVE |
| Address2: | Not reported |
| City: | BROOKLYN |
| State: | NY |
| Zip Code: | 11206 |
| Country Code: | 001 |
| Phone: | (718) 417-4436 |
| EMail: | Not reported |
| Fax Number: | Not reported |
| Modified By: | TRANSLAT |
| Date Last Modified: | 2004-03-04 |

| | |
|---|---|
| Site Id: | 29193 |
| Affiliation Type: | Facility Operator |
| Company Name: | SUPERIOR HOLDING LLC |
| Contact Type: | Not reported |
| Contact Name: | JAKE ROTH |
| Address1: | Not reported |
| Address2: | Not reported |
| City: | Not reported |
| State: | NN |
| Zip Code: | Not reported |
| Country Code: | 001 |
| Phone: | (718) 417-4436 |
| EMail: | Not reported |
| Fax Number: | Not reported |
| Modified By: | TRANSLAT |
| Date Last Modified: | 2004-03-04 |

| | |
|---|---|
| Site Id: | 29193 |
| Affiliation Type: | Emergency Contact |
| Company Name: | SUPERIOR HOLDING LLC |
| Contact Type: | Not reported |
| Contact Name: | JAKE ROTH |
| Address1: | Not reported |
| Address2: | Not reported |
| City: | Not reported |

**SUPERIOR HOLDING LLC (Continued)** **U004079711**

| | |
|---|---|
| State: | NN |
| Zip Code: | Not reported |
| Country Code: | 001 |
| Phone: | (718) 417-4436 |
| EMail: | Not reported |
| Fax Number: | Not reported |
| Modified By: | TRANSLAT |
| Date Last Modified: | 2004-03-04 |

Tank Info:

| | |
|---|---|
| Tank Number: | 05 |
| Tank ID: | 62765 |
| Tank Status: | Closed - Removed |
| Material Name: | Closed - Removed |
| Capacity Gallons: | 550 |
| Install Date: | Not reported |
| Date Tank Closed: | 02/01/2002 |
| Registered: | True |
| Tank Location: | Underground |
| Tank Type: | Steel/carbon steel |
| Material Code: | 0008 |
| Common Name of Substance: | Diesel |
| Tightness Test Method: | NN |
| Date Test: | Not reported |
| Next Test Date: | Not reported |
| Pipe Model: | Not reported |
| Modified By: | TRANSLAT |
| Last Modified: | 04/14/2017 |

Equipment Records:

J00 - Dispenser - None
C02 - Pipe Location - Underground/On-ground
G00 - Tank Secondary Containment - None
D02 - Pipe Type - Galvanized Steel
F00 - Pipe External Protection - None
H00 - Tank Leak Detection - None
I00 - Overfill - None
A00 - Tank Internal Protection - None
B01 - Tank External Protection - Painted/Asphalt Coating

| | |
|---|---|
| Tank Number: | 06 |
| Tank ID: | 62766 |
| Tank Status: | Closed - Removed |
| Material Name: | Closed - Removed |
| Capacity Gallons: | 550 |
| Install Date: | Not reported |
| Date Tank Closed: | 02/01/2002 |
| Registered: | True |
| Tank Location: | Underground |
| Tank Type: | Steel/carbon steel |
| Material Code: | 0008 |
| Common Name of Substance: | Diesel |
| Tightness Test Method: | NN |

**SUPERIOR HOLDING LLC (Continued)** **U004079711**

| | |
|---|---|
| Date Test: | Not reported |
| Next Test Date: | Not reported |
| Pipe Model: | Not reported |
| Modified By: | TRANSLAT |
| Last Modified: | 04/14/2017 |

Equipment Records:

D02 - Pipe Type - Galvanized Steel
F00 - Pipe External Protection - None
A00 - Tank Internal Protection - None
B01 - Tank External Protection - Painted/Asphalt Coating
C02 - Pipe Location - Underground/On-ground
G00 - Tank Secondary Containment - None
H00 - Tank Leak Detection - None
I00 - Overfill - None
J00 - Dispenser - None

| | |
|---|---|
| Tank Number: | 07 |
| Tank ID: | 62767 |
| Tank Status: | Closed - Removed |
| Material Name: | Closed - Removed |
| Capacity Gallons: | 550 |
| Install Date: | Not reported |
| Date Tank Closed: | 02/01/2002 |
| Registered: | True |
| Tank Location: | Underground |
| Tank Type: | Steel/carbon steel |
| Material Code: | 0009 |
| Common Name of Substance: | Gasoline |

| | |
|---|---|
| Tightness Test Method: | NN |
| Date Test: | Not reported |
| Next Test Date: | Not reported |
| Pipe Model: | Not reported |
| Modified By: | TRANSLAT |
| Last Modified: | 04/14/2017 |

Equipment Records:

C02 - Pipe Location - Underground/On-ground
G00 - Tank Secondary Containment - None
A00 - Tank Internal Protection - None
B01 - Tank External Protection - Painted/Asphalt Coating
D02 - Pipe Type - Galvanized Steel
F00 - Pipe External Protection - None
J00 - Dispenser - None
H00 - Tank Leak Detection - None
I00 - Overfill - None

| | |
|---|---|
| Tank Number: | 08 |
| Tank ID: | 62768 |
| Tank Status: | Closed - In Place |
| Material Name: | Closed - In Place |
| Capacity Gallons: | 20000 |
| Install Date: | Not reported |
| Date Tank Closed: | 01/01/2002 |
| Registered: | True |

**SUPERIOR HOLDING LLC (Continued)** **U004079711**

Tank Location: Underground
Tank Type: Steel/carbon steel
Material Code: 0003
Common Name of Substance: #6 Fuel Oil (On-Site Consumption)

Tightness Test Method: NN
Date Test: Not reported
Next Test Date: Not reported
Pipe Model: Not reported
Modified By: TRANSLAT
Last Modified: 04/14/2017

Equipment Records:

C03 - Pipe Location - Aboveground/Underground Combination
G00 - Tank Secondary Containment - None
F00 - Pipe External Protection - None
H00 - Tank Leak Detection - None
I00 - Overfill - None
A00 - Tank Internal Protection - None
B01 - Tank External Protection - Painted/Asphalt Coating
D01 - Pipe Type - Steel/Carbon Steel/Iron
J00 - Dispenser - None

---

**AC242** **SUPERIOR HOLDING LLC** **NY AST** **A100296213**
**NE** **375 JOHNSON AVE** **N/A**
**1/8-1/4** **BROOKLYN, NY 11206**
**0.225 mi.**
**1188 ft.** **Site 4 of 4 in cluster AC**

**Relative:**
**Lower**

**Actual:**
**17 ft.**

AST:
Region: STATE
DEC Region: 2
Site Status: Unregulated/Closed
Facility Id: 2-607340
Program Type: PBS
UTM X: 590063.24283
UTM Y: 4506838.41133
Expiration Date: N/A
Site Type: Other

Affiliation Records:
Site Id: 29193
Affiliation Type: Facility Owner
Company Name: SUPERIOR HOLDING LLC
Contact Type: Not reported
Contact Name: Not reported
Address1: 375 JHONSON AVE
Address2: Not reported
City: BROOKLYN
State: NY
Zip Code: 11206
Country Code: 001
Phone: (718) 417-4436
EMail: Not reported
Fax Number: Not reported
Modified By: TRANSLAT
Date Last Modified: 2004-03-04

Site Id: 29193

**SUPERIOR HOLDING LLC (Continued)** **A100296213**

| | |
|---|---|
| Affiliation Type: | Mail Contact |
| Company Name: | SUPERIOR HOLDING LLC |
| Contact Type: | Not reported |
| Contact Name: | MR. ARNOLD ROTH |
| Address1: | 375 JHONSON AVE |
| Address2: | Not reported |
| City: | BROOKLYN |
| State: | NY |
| Zip Code: | 11206 |
| Country Code: | 001 |
| Phone: | (718) 417-4436 |
| EMail: | Not reported |
| Fax Number: | Not reported |
| Modified By: | TRANSLAT |
| Date Last Modified: | 2004-03-04 |

| | |
|---|---|
| Site Id: | 29193 |
| Affiliation Type: | Facility Operator |
| Company Name: | SUPERIOR HOLDING LLC |
| Contact Type: | Not reported |
| Contact Name: | JAKE ROTH |
| Address1: | Not reported |
| Address2: | Not reported |
| City: | Not reported |
| State: | NN |
| Zip Code: | Not reported |
| Country Code: | 001 |
| Phone: | (718) 417-4436 |
| EMail: | Not reported |
| Fax Number: | Not reported |
| Modified By: | TRANSLAT |
| Date Last Modified: | 2004-03-04 |

| | |
|---|---|
| Site Id: | 29193 |
| Affiliation Type: | Emergency Contact |
| Company Name: | SUPERIOR HOLDING LLC |
| Contact Type: | Not reported |
| Contact Name: | JAKE ROTH |
| Address1: | Not reported |
| Address2: | Not reported |
| City: | Not reported |
| State: | NN |
| Zip Code: | Not reported |
| Country Code: | 001 |
| Phone: | (718) 417-4436 |
| EMail: | Not reported |
| Fax Number: | Not reported |
| Modified By: | TRANSLAT |
| Date Last Modified: | 2004-03-04 |

Tank Info:

| | |
|---|---|
| Tank Number: | 01 |
| Tank Id: | 62761 |
| Material Code: | 0001 |
| Common Name of Substance: | #2 Fuel Oil (On-Site Consumption) |

**SUPERIOR HOLDING LLC (Continued)** **A100296213**

Equipment Records:

G00 - Tank Secondary Containment - None
A00 - Tank Internal Protection - None
B01 - Tank External Protection - Painted/Asphalt Coating
D01 - Pipe Type - Steel/Carbon Steel/Iron
F00 - Pipe External Protection - None
C01 - Pipe Location - Aboveground
J00 - Dispenser - None
H00 - Tank Leak Detection - None
I00 - Overfill - None

| | |
|---|---|
| Tank Location: | 1 |
| Tank Type: | Steel/Carbon Steel/Iron |
| Tank Status: | In Service |
| Pipe Model: | Not reported |
| Install Date: | 02/01/2002 |
| Capacity Gallons: | 275 |
| Tightness Test Method: | NN |
| Date Test: | Not reported |
| Next Test Date: | Not reported |
| Date Tank Closed: | Not reported |
| Register: | True |
| Modified By: | TRANSLAT |
| Last Modified: | 04/14/2017 |
| Material Name: | #2 fuel oil (on-site consumption) |

| | |
|---|---|
| Tank Number: | 02 |
| Tank Id: | 62762 |
| Material Code: | 0001 |
| Common Name of Substance: | #2 Fuel Oil (On-Site Consumption) |

Equipment Records:

J00 - Dispenser - None
C01 - Pipe Location - Aboveground
F00 - Pipe External Protection - None
G00 - Tank Secondary Containment - None
H00 - Tank Leak Detection - None
I00 - Overfill - None
A00 - Tank Internal Protection - None
B01 - Tank External Protection - Painted/Asphalt Coating
D01 - Pipe Type - Steel/Carbon Steel/Iron

| | |
|---|---|
| Tank Location: | 1 |
| Tank Type: | Steel/Carbon Steel/Iron |
| Tank Status: | In Service |
| Pipe Model: | Not reported |
| Install Date: | 02/01/2002 |
| Capacity Gallons: | 275 |
| Tightness Test Method: | NN |
| Date Test: | Not reported |
| Next Test Date: | Not reported |
| Date Tank Closed: | Not reported |
| Register: | True |
| Modified By: | TRANSLAT |
| Last Modified: | 04/14/2017 |
| Material Name: | #2 fuel oil (on-site consumption) |

**SUPERIOR HOLDING LLC (Continued)** **A100296213**

| | |
|---|---|
| Tank Number: | 03 |
| Tank Id: | 62763 |
| Material Code: | 0001 |
| Common Name of Substance: | #2 Fuel Oil (On-Site Consumption) |

Equipment Records:

A00 - Tank Internal Protection - None
B01 - Tank External Protection - Painted/Asphalt Coating
D01 - Pipe Type - Steel/Carbon Steel/Iron
F00 - Pipe External Protection - None
G00 - Tank Secondary Containment - None
H00 - Tank Leak Detection - None
I00 - Overfill - None
C01 - Pipe Location - Aboveground
J00 - Dispenser - None

| | |
|---|---|
| Tank Location: | 1 |
| Tank Type: | Steel/Carbon Steel/Iron |
| Tank Status: | In Service |
| Pipe Model: | Not reported |
| Install Date: | 02/01/2002 |
| Capacity Gallons: | 275 |
| Tightness Test Method: | NN |
| Date Test: | Not reported |
| Next Test Date: | Not reported |
| Date Tank Closed: | Not reported |
| Register: | True |
| Modified By: | TRANSLAT |
| Last Modified: | 04/14/2017 |
| Material Name: | #2 fuel oil (on-site consumption) |

| | |
|---|---|
| Tank Number: | 04 |
| Tank Id: | 62764 |
| Material Code: | 0001 |
| Common Name of Substance: | #2 Fuel Oil (On-Site Consumption) |

Equipment Records:

J00 - Dispenser - None
C01 - Pipe Location - Aboveground
G00 - Tank Secondary Containment - None
F00 - Pipe External Protection - None
A00 - Tank Internal Protection - None
B01 - Tank External Protection - Painted/Asphalt Coating
D01 - Pipe Type - Steel/Carbon Steel/Iron
H00 - Tank Leak Detection - None
I00 - Overfill - None

| | |
|---|---|
| Tank Location: | 1 |
| Tank Type: | Steel/Carbon Steel/Iron |
| Tank Status: | In Service |
| Pipe Model: | Not reported |
| Install Date: | 02/01/2002 |
| Capacity Gallons: | 275 |
| Tightness Test Method: | NN |
| Date Test: | Not reported |
| Next Test Date: | Not reported |
| Date Tank Closed: | Not reported |

**SUPERIOR HOLDING LLC (Continued)** **A100296213**

| | |
|---|---|
| Register: | True |
| Modified By: | TRANSLAT |
| Last Modified: | 04/14/2017 |
| Material Name: | #2 fuel oil (on-site consumption) |

---

**AI243** **CON EDISON SERVICE BOX: 16113** **RCRA NonGen / NLR** **1016962655**
**NE** **99 MORGAN AVE** **NY MANIFEST** **NYP004357158**
**1/8-1/4** **BROOKLYN, NY 11237**
**0.227 mi.**
**1200 ft.** **Site 1 of 2 in cluster AI**

**Relative:**
**Higher**

**Actual:**
**19 ft.**

RCRA NonGen / NLR:

| | |
|---|---|
| Date form received by agency: | 10/09/2013 |
| Facility name: | CON EDISON SERVICE BOX: 16113 |
| Facility address: | 99 MORGAN AVE<br>BROOKLYN, NY 11237 |
| EPA ID: | NYP004357158 |
| Mailing address: | IRVING PL, RM 828<br>NEW YORK, NY 10003 |
| Contact: | LISA HUGHES |
| Contact address: | Not reported<br>Not reported |
| Contact country: | Not reported |
| Contact telephone: | 718-321-6958 |
| Contact email: | Not reported |
| EPA Region: | 02 |
| Classification: | Non-Generator |
| Description: | Handler: Non-Generators do not presently generate hazardous waste |

Handler Activities Summary:

| | |
|---|---|
| U.S. importer of hazardous waste: | No |
| Mixed waste (haz. and radioactive): | No |
| Recycler of hazardous waste: | No |
| Transporter of hazardous waste: | No |
| Treater, storer or disposer of HW: | No |
| Underground injection activity: | No |
| On-site burner exemption: | No |
| Furnace exemption: | No |
| Used oil fuel burner: | No |
| Used oil processor: | No |
| User oil refiner: | No |
| Used oil fuel marketer to burner: | No |
| Used oil Specification marketer: | No |
| Used oil transfer facility: | No |
| Used oil transporter: | No |

Historical Generators:

| | |
|---|---|
| Date form received by agency: | 09/09/2013 |
| Site name: | CON EDISON SERVICE BOX: 16113 |
| Classification: | Conditionally Exempt Small Quantity Generator |
| Violation Status: | No violations found |

NY MANIFEST:

| | |
|---|---|
| Country: | USA |
| EPA ID: | NYP004357158 |
| Facility Status: | Not reported |

**CON EDISON SERVICE BOX: 16113 (Continued)** **1016962655**

| | |
|---|---|
| Location Address 1: | 99 MORGAN AVE |
| Code: | BP |
| Location Address 2: | STRUCTURE # 16113 |
| Total Tanks: | Not reported |
| Location City: | BROOKLYN |
| Location State: | NY |
| Location Zip: | Not reported |
| Location Zip 4: | Not reported |

NY MANIFEST:

| | |
|---|---|
| EPAID: | NYP004357158 |
| Mailing Name: | CON EDISON |
| Mailing Contact: | CON EDISON |
| Mailing Address 1: | 4 IRVING PL 15TH FL |
| Mailing Address 2: | Not reported |
| Mailing City: | NEW YORK |
| Mailing State: | NY |
| Mailing Zip: | 10003 |
| Mailing Zip 4: | Not reported |
| Mailing Country: | USA |
| Mailing Phone: | 2124603770 |

NY MANIFEST:

| | |
|---|---|
| Document ID: | Not reported |
| Manifest Status: | Not reported |
| seq: | Not reported |
| Year: | 2013 |
| Trans1 State ID: | NJD003812047 |
| Trans2 State ID: | Not reported |
| Generator Ship Date: | 09/09/2013 |
| Trans1 Recv Date: | 09/09/2013 |
| Trans2 Recv Date: | Not reported |
| TSD Site Recv Date: | 09/12/2013 |
| Part A Recv Date: | Not reported |
| Part B Recv Date: | Not reported |
| Generator EPA ID: | NYP004357158 |
| Trans1 EPA ID: | Not reported |
| Trans2 EPA ID: | Not reported |
| TSDF ID 1: | NJD991291105 |
| TSDF ID 2: | Not reported |
| Manifest Tracking Number: | 002221597GBF |
| Import Indicator: | N |
| Export Indicator: | N |
| Discr Quantity Indicator: | N |
| Discr Type Indicator: | N |
| Discr Residue Indicator: | N |
| Discr Partial Reject Indicator: | N |
| Discr Full Reject Indicator: | N |
| Manifest Ref Number: | Not reported |
| Alt Facility RCRA ID: | Not reported |
| Alt Facility Sign Date: | Not reported |
| MGMT Method Type Code: | H110 |
| Waste Code: | Not reported |
| Waste Code: | Not reported |
| Waste Code: | Not reported |
| Waste Code: | Not reported |
| Waste Code: | Not reported |

**CON EDISON SERVICE BOX: 16113 (Continued)** **1016962655**

| | |
|---|---|
| Waste Code: | Not reported |
| Quantity: | 60 |
| Units: | G - Gallons (liquids only)* (8.3 pounds) |
| Number of Containers: | 1 |
| Container Type: | TT - Cargo tank, tank trucks |
| Handling Method: | T Chemical, physical, or biological treatment. |
| Specific Gravity: | 1 |
| Waste Code: | D008 |
| Waste Code 1_2: | Not reported |
| Waste Code 1_3: | Not reported |
| Waste Code 1_4: | Not reported |
| Waste Code 1_5: | Not reported |
| Waste Code 1_6: | Not reported |

Click this hyperlink while viewing on your computer to access
-1 additional NY MANIFEST: record(s) in the EDR Site Report.

---

**AI244** **CON EDISON** **NY MANIFEST** **S113920706**
**NE** **99 MORGAN AVE** **N/A**
**1/8-1/4** **BROOKLYN, NY**
**0.227 mi.**
**1200 ft.** **Site 2 of 2 in cluster AI**

**Relative:**
**Higher**

**Actual:**
**19 ft.**

NY MANIFEST:

| | |
|---|---|
| Country: | USA |
| EPA ID: | NYP004368031 |
| Facility Status: | Not reported |
| Location Address 1: | 99 MORGAN AVE |
| Code: | BP |
| Location Address 2: | SB 16113 |
| Total Tanks: | Not reported |
| Location City: | BROOKLYN |
| Location State: | NY |
| Location Zip: | Not reported |
| Location Zip 4: | Not reported |

NY MANIFEST:

| | |
|---|---|
| EPAID: | NYP004368031 |
| Mailing Name: | CON EDISON |
| Mailing Contact: | CON EDISON |
| Mailing Address 1: | 4 IRVING PL 15TH FL |
| Mailing Address 2: | Not reported |
| Mailing City: | NEW YORK |
| Mailing State: | NY |
| Mailing Zip: | 10003 |
| Mailing Zip 4: | Not reported |
| Mailing Country: | USA |
| Mailing Phone: | 2124603770 |

NY MANIFEST:

| | |
|---|---|
| Document ID: | Not reported |
| Manifest Status: | Not reported |
| seq: | Not reported |
| Year: | 2013 |
| Trans1 State ID: | NJD003812047 |
| Trans2 State ID: | Not reported |
| Generator Ship Date: | 09/30/2013 |

**CON EDISON (Continued)** **S113920706**

| | |
|---|---|
| Trans1 Recv Date: | 09/30/2013 |
| Trans2 Recv Date: | Not reported |
| TSD Site Recv Date: | 10/02/2013 |
| Part A Recv Date: | Not reported |
| Part B Recv Date: | Not reported |
| Generator EPA ID: | NYP004368031 |
| Trans1 EPA ID: | Not reported |
| Trans2 EPA ID: | Not reported |
| TSDF ID 1: | NJD991291105 |
| TSDF ID 2: | Not reported |
| Manifest Tracking Number: | 002236429GBF |
| Import Indicator: | N |
| Export Indicator: | N |
| Discr Quantity Indicator: | N |
| Discr Type Indicator: | N |
| Discr Residue Indicator: | N |
| Discr Partial Reject Indicator: | N |
| Discr Full Reject Indicator: | N |
| Manifest Ref Number: | Not reported |
| Alt Facility RCRA ID: | Not reported |
| Alt Facility Sign Date: | Not reported |
| MGMT Method Type Code: | H110 |
| Waste Code: | Not reported |
| Waste Code: | Not reported |
| Waste Code: | Not reported |
| Waste Code: | Not reported |
| Waste Code: | Not reported |
| Waste Code: | Not reported |
| Quantity: | 50 |
| Units: | G - Gallons (liquids only)* (8.3 pounds) |
| Number of Containers: | 1 |
| Container Type: | TT - Cargo tank, tank trucks |
| Handling Method: | T Chemical, physical, or biological treatment. |
| Specific Gravity: | 1 |
| Waste Code: | D008 |
| Waste Code 1_2: | Not reported |
| Waste Code 1_3: | Not reported |
| Waste Code 1_4: | Not reported |
| Waste Code 1_5: | Not reported |
| Waste Code 1_6: | Not reported |

Click this hyperlink while viewing on your computer to access
-1 additional NY MANIFEST: record(s) in the EDR Site Report.

---

**AF245** **40 INGRAHAM ST** **NY AST** **U003384150**
**NE** **40 INGRAHAM STREET** **N/A**
**1/8-1/4** **BROOKLYN, NY 11206**
**0.228 mi.**
**1205 ft.** **Site 4 of 10 in cluster AF**

**Relative:**
**Higher**

**Actual:**
**20 ft.**

AST:

| | |
|---|---|
| Region: | STATE |
| DEC Region: | 2 |
| Site Status: | Inactive |
| Facility Id: | 2-083879 |
| Program Type: | PBS |
| UTM X: | 590250.68781 |

**40 INGRAHAM ST (Continued)** **U003384150**

UTM Y: 4506748.04573
Expiration Date: N/A
Site Type: Manufacturing (Other than Chemical)/Processing

Affiliation Records:

Site Id: 1908
Affiliation Type: Facility Owner
Company Name: MILHAN REALTY CORP
Contact Type: Not reported
Contact Name: Not reported
Address1: 2 INGRAHAM ST
Address2: Not reported
City: BROOKLYN
State: NY
Zip Code: 11206
Country Code: 001
Phone: (718) 381-4400
EMail: Not reported
Fax Number: Not reported
Modified By: TRANSLAT
Date Last Modified: 2004-03-04

Site Id: 1908
Affiliation Type: Mail Contact
Company Name: MILHAN REALTY CORP
Contact Type: Not reported
Contact Name: AL COHEN
Address1: 2 INGRAHAM ST
Address2: Not reported
City: BROOKLYN
State: NY
Zip Code: 11206
Country Code: 001
Phone: (718) 381-4400
EMail: Not reported
Fax Number: Not reported
Modified By: TRANSLAT
Date Last Modified: 2004-03-04

Site Id: 1908
Affiliation Type: Facility Operator
Company Name: 40 INGRAHAM ST
Contact Type: Not reported
Contact Name: AL COHEN-MILHAN REALTY CO
Address1: Not reported
Address2: Not reported
City: Not reported
State: NN
Zip Code: Not reported
Country Code: 001
Phone: (718) 456-7676
EMail: Not reported
Fax Number: Not reported
Modified By: TRANSLAT
Date Last Modified: 2004-03-04

Site Id: 1908
Affiliation Type: Emergency Contact

**40 INGRAHAM ST (Continued)** **U003384150**

| | |
|---|---|
| Company Name: | MILHAN REALTY CORP |
| Contact Type: | Not reported |
| Contact Name: | AL COHEN-MILHAN REALTY CO |
| Address1: | Not reported |
| Address2: | Not reported |
| City: | Not reported |
| State: | NN |
| Zip Code: | Not reported |
| Country Code: | 001 |
| Phone: | (718) 456-7676 |
| EMail: | Not reported |
| Fax Number: | Not reported |
| Modified By: | TRANSLAT |
| Date Last Modified: | 2004-03-04 |

Tank Info:

| | |
|---|---|
| Tank Number: | 001 |
| Tank Id: | 3152 |
| Material Code: | 0001 |
| Common Name of Substance: | #2 Fuel Oil (On-Site Consumption) |

Equipment Records:

| | |
|---|---|
| | A00 - Tank Internal Protection - None |
| | D01 - Pipe Type - Steel/Carbon Steel/Iron |
| | B00 - Tank External Protection - None |
| | C00 - Pipe Location - No Piping |
| | F00 - Pipe External Protection - None |
| | J02 - Dispenser - Suction Dispenser |
| | G03 - Tank Secondary Containment - Vault (w/o access) |
| | H00 - Tank Leak Detection - None |
| | I00 - Overfill - None |
| Tank Location: | 1 |
| Tank Type: | Steel/Carbon Steel/Iron |
| Tank Status: | Tank Converted to Non-Regulated Use |
| Pipe Model: | Not reported |
| Install Date: | Not reported |
| Capacity Gallons: | 3000 |
| Tightness Test Method: | NN |
| Date Test: | Not reported |
| Next Test Date: | Not reported |
| Date Tank Closed: | 07/29/2003 |
| Register: | True |
| Modified By: | TRANSLAT |
| Last Modified: | 04/14/2017 |
| Material Name: | #2 fuel oil (on-site consumption) |

**AF246** **MILHAN REALTY CORP** **RCRA NonGen / NLR** **1004758044**
**NE** **40 INGRAHAM ST** **FINDS** **NYD986974392**
**1/8-1/4** **BROOKLYN, NY 11206** **ECHO**
**0.228 mi.** **NY MANIFEST**
**1205 ft.** **Site 5 of 10 in cluster AF**

**Relative:**
**Higher**

**Actual:**
**20 ft.**

RCRA NonGen / NLR:

| | |
|---|---|
| Date form received by agency: | 01/01/2007 |
| Facility name: | MILHAN REALTY CORP |
| Facility address: | 40 INGRAHAM ST<br>BROOKLYN, NY 11206 |
| EPA ID: | NYD986974392 |
| Mailing address: | INGRAHAM ST<br>BROOKLYN, NY 11206 |
| Contact: | ALFRED COHEN |
| Contact address: | INGRAHAM ST<br>BROOKLYN, NY 11206 |
| Contact country: | US |
| Contact telephone: | 718-969-1535 |
| Contact email: | Not reported |
| EPA Region: | 02 |
| Classification: | Non-Generator |
| Description: | Handler: Non-Generators do not presently generate hazardous waste |

Owner/Operator Summary:

| | |
|---|---|
| Owner/operator name: | MILHAN REALTY CORP |
| Owner/operator address: | 40 INGRAHAM ST<br>BROOKLYN, NY 11206 |
| Owner/operator country: | US |
| Owner/operator telephone: | 718-969-1535 |
| Owner/operator email: | Not reported |
| Owner/operator fax: | Not reported |
| Owner/operator extension: | Not reported |
| Legal status: | Private |
| Owner/Operator Type: | Operator |
| Owner/Op start date: | Not reported |
| Owner/Op end date: | Not reported |

| | |
|---|---|
| Owner/operator name: | MILHAN REALTY CORP |
| Owner/operator address: | 40 INGRAHAM ST<br>BROOKLYN, NY 11206 |
| Owner/operator country: | US |
| Owner/operator telephone: | 718-969-1535 |
| Owner/operator email: | Not reported |
| Owner/operator fax: | Not reported |
| Owner/operator extension: | Not reported |
| Legal status: | Private |
| Owner/Operator Type: | Owner |
| Owner/Op start date: | Not reported |
| Owner/Op end date: | Not reported |

Handler Activities Summary:

| | |
|---|---|
| U.S. importer of hazardous waste: | No |
| Mixed waste (haz. and radioactive): | No |
| Recycler of hazardous waste: | No |
| Transporter of hazardous waste: | No |
| Treater, storer or disposer of HW: | No |
| Underground injection activity: | No |

**MILHAN REALTY CORP (Continued)** **1004758044**

On-site burner exemption: No
Furnace exemption: No
Used oil fuel burner: No
Used oil processor: No
User oil refiner: No
Used oil fuel marketer to burner: No
Used oil Specification marketer: No
Used oil transfer facility: No
Used oil transporter: No

Historical Generators:
Date form received by agency: 01/01/2006
Site name: MILHAN REALTY CORP
Classification: Not a generator, verified

Date form received by agency: 09/27/1991
Site name: MILHAN REALTY CORP
Classification: Conditionally Exempt Small Quantity Generator

. Waste code: D000
. Waste name: Not Defined

. Waste code: D002
. Waste name: A WASTE WHICH HAS A PH OF LESS THAN 2 OR GREATER THAN 12.5 IS CONSIDERED TO BE A CORROSIVE HAZARDOUS WASTE. SODIUM HYDROXIDE, A CAUSTIC SOLUTION WITH A HIGH PH, IS OFTEN USED BY INDUSTRIES TO CLEAN OR DEGREASE PARTS. HYDROCHLORIC ACID, A SOLUTION WITH A LOW PH, IS USED BY MANY INDUSTRIES TO CLEAN METAL PARTS PRIOR TO PAINTING. WHEN THESE CAUSTIC OR ACID SOLUTIONS BECOME CONTAMINATED AND MUST BE DISPOSED, THE WASTE WOULD BE A CORROSIVE HAZARDOUS WASTE.

. Waste code: D003
. Waste name: A MATERIAL IS CONSIDERED TO BE A REACTIVE HAZARDOUS WASTE IF IT IS NORMALLY UNSTABLE, REACTS VIOLENTLY WITH WATER, GENERATES TOXIC GASES WHEN EXPOSED TO WATER OR CORROSIVE MATERIALS, OR IF IT IS CAPABLE OF DETONATION OR EXPLOSION WHEN EXPOSED TO HEAT OR A FLAME. ONE EXAMPLE OF SUCH WASTE WOULD BY WASTE GUNPOWDER.

. Waste code: F006
. Waste name: WASTEWATER TREATMENT SLUDGES FROM ELECTROPLATING OPERATIONS EXCEPT FROM THE FOLLOWING PROCESSES: (1) SULFURIC ACID ANODIZING OF ALUMINUM; (2) TIN PLATING ON CARBON STEEL; (3) ZINC PLATING (SEGREGATED BASIS) ON CARBON STEEL; (4) ALUMINUM OR ZINC-ALUMINUM PLATING ON CARBON STEEL; (5) CLEANING/STRIPPING ASSOCIATED WITH TIN, ZINC AND ALUMINUM PLATING ON CARBON STEEL; AND (6) CHEMICAL ETCHING AND MILLING OF ALUMINUM.

. Waste code: F009
. Waste name: SPENT STRIPPING AND CLEANING BATH SOLUTIONS FROM ELECTROPLATING OPERATIONS WHERE CYANIDES ARE USED IN THE PROCESS.

Violation Status: No violations found

FINDS:

Registry ID: 110004477842

**MILHAN REALTY CORP (Continued)** **1004758044**

Environmental Interest/Information System

RCRAInfo is a national information system that supports the Resource Conservation and Recovery Act (RCRA) program through the tracking of events and activities related to facilities that generate, transport, and treat, store, or dispose of hazardous waste. RCRAInfo allows RCRA program staff to track the notification, permit, compliance, and corrective action activities required under RCRA.

Click this hyperlink while viewing on your computer to access additional FINDS: detail in the EDR Site Report.

ECHO:

| | |
|---|---|
| Envid: | 1004758044 |
| Registry ID: | 110004477842 |
| DFR URL: | http://echo.epa.gov/detailed-facility-report?fid=110004477842 |

NY MANIFEST:

| | |
|---|---|
| Country: | USA |
| EPA ID: | NYD986974392 |
| Facility Status: | Not reported |
| Location Address 1: | 40 INGRAHAM ST |
| Code: | BP |
| Location Address 2: | Not reported |
| Total Tanks: | Not reported |
| Location City: | BROOKLYN |
| Location State: | NY |
| Location Zip: | 11206 |
| Location Zip 4: | Not reported |

NY MANIFEST:

| | |
|---|---|
| EPAID: | NYD986974392 |
| Mailing Name: | MILHAN REALTY CORP |
| Mailing Contact: | MILHAN REALTY CORP |
| Mailing Address 1: | 40 INGRAHAM STREET |
| Mailing Address 2: | Not reported |
| Mailing City: | BROOKLYN |
| Mailing State: | NY |
| Mailing Zip: | 11206 |
| Mailing Zip 4: | Not reported |
| Mailing Country: | USA |
| Mailing Phone: | 7183314400 |

NY MANIFEST:

| | |
|---|---|
| Document ID: | NYB4963275 |
| Manifest Status: | C |
| seq: | Not reported |
| Year: | 1992 |
| Trans1 State ID: | NYPD1010 |
| Trans2 State ID: | Not reported |
| Generator Ship Date: | 11/12/1992 |
| Trans1 Recv Date: | 11/12/1992 |
| Trans2 Recv Date: | / / |
| TSD Site Recv Date: | 11/12/1992 |
| Part A Recv Date: | 11/25/1992 |
| Part B Recv Date: | 11/25/1992 |

**MILHAN REALTY CORP (Continued)** **1004758044**

| | |
|---|---|
| Generator EPA ID: | NYD986974392 |
| Trans1 EPA ID: | NYD077444263 |
| Trans2 EPA ID: | Not reported |
| TSDF ID 1: | NYD077444263 |
| TSDF ID 2: | Not reported |
| Manifest Tracking Number: | Not reported |
| Import Indicator: | Not reported |
| Export Indicator: | Not reported |
| Discr Quantity Indicator: | Not reported |
| Discr Type Indicator: | Not reported |
| Discr Residue Indicator: | Not reported |
| Discr Partial Reject Indicator: | Not reported |
| Discr Full Reject Indicator: | Not reported |
| Manifest Ref Number: | Not reported |
| Alt Facility RCRA ID: | Not reported |
| Alt Facility Sign Date: | Not reported |
| MGMT Method Type Code: | Not reported |
| Waste Code: | D002 - NON-LISTED CORROSIVE WASTES |
| Waste Code: | Not reported |
| Waste Code: | Not reported |
| Waste Code: | Not reported |
| Waste Code: | Not reported |
| Waste Code: | Not reported |
| Quantity: | 00600 |
| Units: | P - Pounds |
| Number of Containers: | 001 |
| Container Type: | DF - Fiberboard or plastic drums (glass) |
| Handling Method: | T Chemical, physical, or biological treatment. |
| Specific Gravity: | 100 |
| Waste Code: | D002 - NON-LISTED CORROSIVE WASTES |
| Waste Code: | Not reported |
| Waste Code: | Not reported |
| Waste Code: | Not reported |
| Waste Code: | Not reported |
| Quantity: | 00110 |
| Units: | G - Gallons (liquids only)* (8.3 pounds) |
| Number of Containers: | 002 |
| Container Type: | DF - Fiberboard or plastic drums (glass) |
| Handling Method: | T Chemical, physical, or biological treatment. |
| Specific Gravity: | 100 |
| Waste Code: | D002 - NON-LISTED CORROSIVE WASTES |
| Waste Code: | Not reported |
| Waste Code: | Not reported |
| Waste Code: | Not reported |
| Waste Code: | Not reported |
| Quantity: | 00275 |
| Units: | G - Gallons (liquids only)* (8.3 pounds) |
| Number of Containers: | 005 |
| Container Type: | DF - Fiberboard or plastic drums (glass) |
| Handling Method: | T Chemical, physical, or biological treatment. |
| Specific Gravity: | 100 |
| Waste Code: | D007 - CHROMIUM 5.0 MG/L TCLP |
| Waste Code: | Not reported |
| Waste Code: | Not reported |
| Waste Code: | Not reported |
| Waste Code: | Not reported |
| Quantity: | 00055 |

**MILHAN REALTY CORP (Continued)** **1004758044**

| | |
|---|---|
| Units: | G - Gallons (liquids only)* (8.3 pounds) |
| Number of Containers: | 001 |
| Container Type: | DF - Fiberboard or plastic drums (glass) |
| Handling Method: | T Chemical, physical, or biological treatment. |
| Specific Gravity: | 100 |

Click this hyperlink while viewing on your computer to access
-1 additional NY MANIFEST: record(s) in the EDR Site Report.

---

**AB247**
**SSW**
**1/8-1/4**
**0.230 mi.**
**1217 ft.**

**CON EDISON**
**464 BUSHWICK AVE**
**BROOKLYN, NY 11206**

**NY MANIFEST** **S117736448**
**N/A**

**Site 10 of 15 in cluster AB**

**Relative:**
**Higher**

**Actual:**
**37 ft.**

NY MANIFEST:

| | |
|---|---|
| Country: | USA |
| EPA ID: | NYP004517520 |
| Facility Status: | Not reported |
| Location Address 1: | 464 BUSHWICK AVENUE |
| Code: | BP |
| Location Address 2: | Not reported |
| Total Tanks: | Not reported |
| Location City: | BROOKLYN |
| Location State: | NY |
| Location Zip: | 11206 |
| Location Zip 4: | Not reported |

NY MANIFEST:

| | |
|---|---|
| EPAID: | NYP004517520 |
| Mailing Name: | CON EDISON |
| Mailing Contact: | CON EDISON |
| Mailing Address 1: | 4 IRVING PL |
| Mailing Address 2: | 15TH FL |
| Mailing City: | NEW YORK |
| Mailing State: | NY |
| Mailing Zip: | 10003 |
| Mailing Zip 4: | Not reported |
| Mailing Country: | USA |
| Mailing Phone: | Not reported |

NY MANIFEST:

| | |
|---|---|
| Document ID: | Not reported |
| Manifest Status: | Not reported |
| seq: | Not reported |
| Year: | 2014 |
| Trans1 State ID: | NJD003812047 |
| Trans2 State ID: | Not reported |
| Generator Ship Date: | 04/30/2014 |
| Trans1 Recv Date: | 04/30/2014 |
| Trans2 Recv Date: | Not reported |
| TSD Site Recv Date: | 05/01/2014 |
| Part A Recv Date: | Not reported |
| Part B Recv Date: | Not reported |
| Generator EPA ID: | NYP004517520 |
| Trans1 EPA ID: | Not reported |
| Trans2 EPA ID: | Not reported |

**CON EDISON (Continued)** **S117736448**

| | |
|---|---|
| TSDF ID 1: | NJD991291105 |
| TSDF ID 2: | Not reported |
| Manifest Tracking Number: | 002417606GBF |
| Import Indicator: | N |
| Export Indicator: | N |
| Discr Quantity Indicator: | N |
| Discr Type Indicator: | N |
| Discr Residue Indicator: | N |
| Discr Partial Reject Indicator: | N |
| Discr Full Reject Indicator: | N |
| Manifest Ref Number: | Not reported |
| Alt Facility RCRA ID: | Not reported |
| Alt Facility Sign Date: | Not reported |
| MGMT Method Type Code: | H110 |
| Waste Code: | Not reported |
| Waste Code: | Not reported |
| Waste Code: | Not reported |
| Waste Code: | Not reported |
| Waste Code: | Not reported |
| Waste Code: | Not reported |
| Quantity: | 500 |
| Units: | G - Gallons (liquids only)* (8.3 pounds) |
| Number of Containers: | 1 |
| Container Type: | TT - Cargo tank, tank trucks |
| Handling Method: | T Chemical, physical, or biological treatment. |
| Specific Gravity: | 1 |
| Waste Code: | D008 |
| Waste Code 1_2: | Not reported |
| Waste Code 1_3: | Not reported |
| Waste Code 1_4: | Not reported |
| Waste Code 1_5: | Not reported |
| Waste Code 1_6: | Not reported |

Click this hyperlink while viewing on your computer to access
-1 additional NY MANIFEST: record(s) in the EDR Site Report.

---

**AB248** **CON EDISON SERVICE BOX: 15914** **RCRA NonGen / NLR** **1017773956**
**SSW** **464 BUSHWICK AVE** **NYP004517520**
**1/8-1/4** **BROOKLYN, NY 11206**
**0.230 mi.**
**1217 ft.** **Site 11 of 15 in cluster AB**

**Relative:**
**Higher**

**Actual:**
**37 ft.**

RCRA NonGen / NLR:

| | |
|---|---|
| Date form received by agency: | 05/30/2014 |
| Facility name: | CON EDISON SERVICE BOX: 15914 |
| Facility address: | 464 BUSHWICK AVE<br>BROOKLYN, NY 11206 |
| EPA ID: | NYP004517520 |
| Mailing address: | IRVING PL, 15TH FL NE<br>NEW YORK, NY 10003 |
| Contact: | THOMAS TEELING |
| Contact address: | Not reported<br>Not reported |
| Contact country: | Not reported |
| Contact telephone: | 212-460-3770 |
| Contact email: | Not reported |
| EPA Region: | 02 |

**CON EDISON SERVICE BOX: 15914 (Continued)** **1017773956**

Classification: Non-Generator
Description: Handler: Non-Generators do not presently generate hazardous waste

Handler Activities Summary:
U.S. importer of hazardous waste: No
Mixed waste (haz. and radioactive): No
Recycler of hazardous waste: No
Transporter of hazardous waste: No
Treater, storer or disposer of HW: No
Underground injection activity: No
On-site burner exemption: No
Furnace exemption: No
Used oil fuel burner: No
Used oil processor: No
User oil refiner: No
Used oil fuel marketer to burner: No
Used oil Specification marketer: No
Used oil transfer facility: No
Used oil transporter: No

Historical Generators:
Date form received by agency: 04/30/2014
Site name: CON EDISON
Classification: Large Quantity Generator

Date form received by agency: 04/30/2014
Site name: CON EDISON
Classification: Not a generator, verified

Violation Status: No violations found

---

**AB249** **464 BUSHWICK AVENUE** **NY AST** **A100183399**
**SSW** **464 BUSHWICK AVE** **N/A**
**1/8-1/4** **BROOKLYN, NY 11206**
**0.230 mi.**
**1217 ft.** **Site 12 of 15 in cluster AB**

**Relative:**
**Higher**

**Actual:**
**37 ft.**

AST:
Region: STATE
DEC Region: 2
Site Status: Unregulated/Closed
Facility Id: 2-606827
Program Type: PBS
UTM X: 589852.67569
UTM Y: 4506154.89770
Expiration Date: N/A
Site Type: Apartment Building/Office Building

Affiliation Records:
Site Id: 28682
Affiliation Type: Facility Owner
Company Name: NYC/HPD/DAMP
Contact Type: Not reported
Contact Name: Not reported
Address1: 100 GOLD ST # 7Z5
Address2: Not reported
City: NEW YORK
State: NY

**464 BUSHWICK AVENUE (Continued)** **A100183399**

| | |
|---|---|
| Zip Code: | 10038 |
| Country Code: | 001 |
| Phone: | (212) 863-7301 |
| EMail: | Not reported |
| Fax Number: | Not reported |
| Modified By: | TRANSLAT |
| Date Last Modified: | 2004-03-04 |

| | |
|---|---|
| Site Id: | 28682 |
| Affiliation Type: | Mail Contact |
| Company Name: | NYC/HPD/DAMP |
| Contact Type: | Not reported |
| Contact Name: | ASST. COMMISSIONER/DAMP |
| Address1: | 100 GOLD ST # 7Z5 |
| Address2: | Not reported |
| City: | NEW YORK |
| State: | NY |
| Zip Code: | 10038 |
| Country Code: | 001 |
| Phone: | (212) 863-7301 |
| EMail: | Not reported |
| Fax Number: | Not reported |
| Modified By: | SJSTYK |
| Date Last Modified: | 2016-06-13 |

| | |
|---|---|
| Site Id: | 28682 |
| Affiliation Type: | Facility Operator |
| Company Name: | 464 BUSHWICK AVENUE |
| Contact Type: | Not reported |
| Contact Name: | ASST. COMMISSIONER/DAMP |
| Address1: | Not reported |
| Address2: | Not reported |
| City: | Not reported |
| State: | NN |
| Zip Code: | Not reported |
| Country Code: | 001 |
| Phone: | (212) 863-7301 |
| EMail: | Not reported |
| Fax Number: | Not reported |
| Modified By: | TRANSLAT |
| Date Last Modified: | 2004-03-04 |

| | |
|---|---|
| Site Id: | 28682 |
| Affiliation Type: | Emergency Contact |
| Company Name: | Not reported |
| Contact Type: | Not reported |
| Contact Name: | 213/215 MOTT ST. H.D.F.C. |
| Address1: | Not reported |
| Address2: | Not reported |
| City: | Not reported |
| State: | NN |
| Zip Code: | Not reported |
| Country Code: | 999 |
| Phone: | (646) 613-0908 |
| EMail: | Not reported |
| Fax Number: | Not reported |
| Modified By: | NRLOMBAR |

**464 BUSHWICK AVENUE (Continued)** **A100183399**

Date Last Modified: 2008-03-04

Tank Info:

Tank Number: 01
Tank Id: 61924
Material Code: 0001
Common Name of Substance: #2 Fuel Oil (On-Site Consumption)

Equipment Records:

H00 - Tank Leak Detection - None
L09 - Piping Leak Detection - Exempt Suction Piping
C03 - Pipe Location - Aboveground/Underground Combination
G00 - Tank Secondary Containment - None
J02 - Dispenser - Suction Dispenser
A00 - Tank Internal Protection - None
B01 - Tank External Protection - Painted/Asphalt Coating
D01 - Pipe Type - Steel/Carbon Steel/Iron
F00 - Pipe External Protection - None
I05 - Overfill - Vent Whistle

Tank Location: 1
Tank Type: Steel/Carbon Steel/Iron
Tank Status: Closed - Removed
Pipe Model: Not reported
Install Date: Not reported
Capacity Gallons: 5000
Tightness Test Method: NN
Date Test: Not reported
Next Test Date: Not reported
Date Tank Closed: 05/01/2006
Register: True
Modified By: CGFREEDM
Last Modified: 04/14/2017
Material Name: #2 fuel oil (on-site consumption)

---

**AJ250** **114 FORREST STREET** **NY LTANKS** **S107781792**
**ESE** **114 FORREST STREET** **N/A**
**1/8-1/4** **BROOKLYN, NY**
**0.233 mi.**
**1231 ft.** **Site 1 of 3 in cluster AJ**

**Relative:**
**Higher**

**Actual:**
**34 ft.**

LTANKS:

Spill Number/Closed Date: 0302890 / 2003-10-30
Facility ID: 0302890
Site ID: 200453
Spill Date: 2003-06-18
Spill Cause: Tank Test Failure
Spill Source: Private Dwelling
Spill Class: B3
Cleanup Ceased: Not reported
SWIS: 2401
Investigator: TJDEMEO
Referred To: Not reported
Reported to Dept: 2003-06-18
CID: 204
Water Affected: Not reported
Spill Notifier: Tank Tester

**114 FORREST STREET (Continued)** **S107781792**

| | |
|---|---|
| Last Inspection: | Not reported |
| Recommended Penalty: | False |
| Meets Standard: | False |
| UST Involvement: | False |
| Remediation Phase: | 0 |
| Date Entered In Computer: | 2003-06-18 |
| Spill Record Last Update: | 2007-07-30 |
| Spiller Name: | MR SCHWARTZ |
| Spiller Company: | 114 FOREST STREET |
| Spiller Address: | 114 FOREST STREET |
| Spiller County: | 001 |
| Spiller Contact: | KRISTEN CIABURRI |
| Spiller Phone: | (718) 981-5710 |
| Spiller Extention: | Not reported |
| DEC Region: | 2 |
| DER Facility ID: | 166810 |
| DEC Memo: | "Prior to Sept, 2004 data translation this spill Lead_DEC Field was DEMEO Sangesland DDO Tank Test Failure letter sent to: Schwartz Brothers Realty 114 Forest Street Brooklyn, NY 11206 10/30/03 TJD Passing tank test submitted. Vent line repaired. Spill closed." |
| Remarks: | "TANK TEST FAILURE" |

All TTF:

| | |
|---|---|
| Facility ID: | 0302890 |
| Spill Number: | 0302890 |
| Spill Tank Test: | 1528462 |
| Site ID: | 200453 |
| Tank Number: | 1 |
| Tank Size: | 2000 |
| Material: | 0001 |
| EPA UST: | Not reported |
| UST: | Not reported |
| Cause: | Not reported |
| Source: | Not reported |
| Test Method: | 03 |
| Test Method 2: | Horner EZ Check I or II |
| Leak Rate: | .00 |
| Gross Fail: | Not reported |
| Modified By: | Spills |
| Last Modified Date: | Not reported |

All Materials:

| | |
|---|---|
| Site ID: | 200453 |
| Operable Unit ID: | 870620 |
| Operable Unit: | 01 |
| Material ID: | 507336 |
| Material Code: | 0001A |
| Material Name: | #2 fuel oil |
| Case No.: | Not reported |
| Material FA: | Petroleum |
| Quantity: | .00 |
| Units: | G |
| Recovered: | .00 |
| Oxygenate: | Not reported |

**AJ251** **SCHWARTZ BROS REALTY** **NY AST** **A100075762**
**ESE** **114 FORREST ST** **N/A**
**1/8-1/4** **BROOKLYN, NY 11206**
**0.233 mi.**
**1231 ft.** **Site 2 of 3 in cluster AJ**

**Relative:**
**Higher**

**Actual:**
**34 ft.**

AST:

| | |
|---|---|
| Region: | STATE |
| DEC Region: | 2 |
| Site Status: | Active |
| Facility Id: | 2-276170 |
| Program Type: | PBS |
| UTM X: | 590229.90147 |
| UTM Y: | 4506299.67038 |
| Expiration Date: | 07/10/2022 |
| Site Type: | Manufacturing (Other than Chemical)/Processing |

Affiliation Records:

| | |
|---|---|
| Site Id: | 11877 |
| Affiliation Type: | Facility Owner |
| Company Name: | SCHWARTZ BROS REALTY |
| Contact Type: | PRESIDENT |
| Contact Name: | IGNATZ SCHWARTZ |
| Address1: | 114 FORREST ST |
| Address2: | Not reported |
| City: | BROOKLYN |
| State: | NY |
| Zip Code: | 11206 |
| Country Code: | 001 |
| Phone: | (718) 851-7054 |
| EMail: | Not reported |
| Fax Number: | Not reported |
| Modified By: | MFLEONAR |
| Date Last Modified: | 2017-07-05 |

| | |
|---|---|
| Site Id: | 11877 |
| Affiliation Type: | Mail Contact |
| Company Name: | SCHWARTZ BROS REALTY |
| Contact Type: | Not reported |
| Contact Name: | M. SCHWARTZ |
| Address1: | 1303 53RD STREET #261 |
| Address2: | Not reported |
| City: | BROOKLYN |
| State: | NY |
| Zip Code: | 11219 |
| Country Code: | 001 |
| Phone: | (718) 851-7054 |
| EMail: | Not reported |
| Fax Number: | Not reported |
| Modified By: | MFLEONAR |
| Date Last Modified: | 2017-07-05 |

| | |
|---|---|
| Site Id: | 11877 |
| Affiliation Type: | Facility Operator |
| Company Name: | SCHWARTZ BROS REALTY |
| Contact Type: | Not reported |
| Contact Name: | IGNATZ SCHWARTZ |
| Address1: | Not reported |
| Address2: | Not reported |
| City: | Not reported |

**SCHWARTZ BROS REALTY (Continued)** **A100075762**

| | |
|---|---|
| State: | NN |
| Zip Code: | Not reported |
| Country Code: | 001 |
| Phone: | (718) 851-7054 |
| EMail: | Not reported |
| Fax Number: | Not reported |
| Modified By: | KXTANG |
| Date Last Modified: | 2005-02-23 |

| | |
|---|---|
| Site Id: | 11877 |
| Affiliation Type: | Emergency Contact |
| Company Name: | SCHWARTZ BROS REALTY |
| Contact Type: | Not reported |
| Contact Name: | IGNATZ SCHWARTZ |
| Address1: | Not reported |
| Address2: | Not reported |
| City: | Not reported |
| State: | NN |
| Zip Code: | Not reported |
| Country Code: | 999 |
| Phone: | (917) 560-7331 |
| EMail: | Not reported |
| Fax Number: | Not reported |
| Modified By: | MFLEONAR |
| Date Last Modified: | 2017-07-05 |

Tank Info:

| | |
|---|---|
| Tank Number: | 001 |
| Tank Id: | 13952 |
| Material Code: | 0001 |
| Common Name of Substance: | #2 Fuel Oil (On-Site Consumption) |

Equipment Records:

L00 - Piping Leak Detection - None
D00 - Pipe Type - No Piping
J02 - Dispenser - Suction Dispenser
G00 - Tank Secondary Containment - None
C03 - Pipe Location - Aboveground/Underground Combination
F00 - Pipe External Protection - None
B00 - Tank External Protection - None
H00 - Tank Leak Detection - None
I04 - Overfill - Product Level Gauge (A/G)
K00 - Spill Prevention - None
A00 - Tank Internal Protection - None
I05 - Overfill - Vent Whistle

| | |
|---|---|
| Tank Location: | 3 |
| Tank Type: | Steel/Carbon Steel/Iron |
| Tank Status: | In Service |
| Pipe Model: | Not reported |
| Install Date: | 01/01/1970 |
| Capacity Gallons: | 1500 |
| Tightness Test Method: | 21 |
| Date Test: | 09/18/2003 |
| Next Test Date: | Not reported |
| Date Tank Closed: | Not reported |

**SCHWARTZ BROS REALTY (Continued)** **A100075762**

| | |
|---|---|
| Register: | True |
| Modified By: | MFLEONAR |
| Last Modified: | 07/05/2017 |
| Material Name: | #2 fuel oil (on-site consumption) |

---

**AJ252** **C D S MESTEL CONSTRUCTION CORP** **RCRA NonGen / NLR** **1000130730**
**ESE** **124 FORREST ST** **US AIRS** **NYD986889913**
**1/8-1/4** **BROOKLYN, NY 11206** **FINDS**
**0.234 mi.** **NY MANIFEST**
**1236 ft.** **Site 3 of 3 in cluster AJ**

**Relative:**
**Higher**

**Actual:**
**33 ft.**

RCRA NonGen / NLR:

| | |
|---|---|
| Date form received by agency: | 01/01/2007 |
| Facility name: | C D S MESTEL CONSTRUCTION CORP |
| Facility address: | 124 FORREST ST<br>BROOKLYN, NY 11206-4711 |
| EPA ID: | NYD986889913 |
| Mailing address: | FORREST ST<br>BROOKLYN, NY 11206 |
| Contact: | Not reported |
| Contact address: | FORREST ST<br>BROOKLYN, NY 11206 |
| Contact country: | US |
| Contact telephone: | Not reported |
| Contact email: | Not reported |
| EPA Region: | 02 |
| Classification: | Non-Generator |
| Description: | Handler: Non-Generators do not presently generate hazardous waste |

Owner/Operator Summary:

| | |
|---|---|
| Owner/operator name: | C D S MESTEL CONSTRUCTION CORP |
| Owner/operator address: | NOT REQUIRED<br>NOT REQUIRED, WY 99999 |
| Owner/operator country: | US |
| Owner/operator telephone: | 212-555-1212 |
| Owner/operator email: | Not reported |
| Owner/operator fax: | Not reported |
| Owner/operator extension: | Not reported |
| Legal status: | Private |
| Owner/Operator Type: | Operator |
| Owner/Op start date: | Not reported |
| Owner/Op end date: | Not reported |

| | |
|---|---|
| Owner/operator name: | C D S MESTEL CONSTRUCTION CORP |
| Owner/operator address: | NOT REQUIRED<br>NOT REQUIRED, WY 99999 |
| Owner/operator country: | US |
| Owner/operator telephone: | 212-555-1212 |
| Owner/operator email: | Not reported |
| Owner/operator fax: | Not reported |
| Owner/operator extension: | Not reported |
| Legal status: | Private |
| Owner/Operator Type: | Owner |
| Owner/Op start date: | Not reported |
| Owner/Op end date: | Not reported |

**C D S MESTEL CONSTRUCTION CORP (Continued)** **1000130730**

Handler Activities Summary:

| | |
|---|---|
| U.S. importer of hazardous waste: | No |
| Mixed waste (haz. and radioactive): | No |
| Recycler of hazardous waste: | No |
| Transporter of hazardous waste: | No |
| Treater, storer or disposer of HW: | No |
| Underground injection activity: | No |
| On-site burner exemption: | No |
| Furnace exemption: | No |
| Used oil fuel burner: | No |
| Used oil processor: | No |
| User oil refiner: | No |
| Used oil fuel marketer to burner: | No |
| Used oil Specification marketer: | No |
| Used oil transfer facility: | No |
| Used oil transporter: | No |

Historical Generators:

Date form received by agency: 01/01/2006
Site name: C D S MESTEL CONSTRUCTION CORP
Classification: Not a generator, verified

Date form received by agency: 07/08/1999
Site name: C D S MESTEL CONSTRUCTION CORP
Classification: Not a generator, verified

Date form received by agency: 03/26/1990
Site name: C D S MESTEL CONSTRUCTION CORP
Classification: Small Quantity Generator

. Waste code: D000
. Waste name: Not Defined

. Waste code: D001
. Waste name: IGNITABLE HAZARDOUS WASTES ARE THOSE WASTES WHICH HAVE A FLASHPOINT OF LESS THAN 140 DEGREES FAHRENHEIT AS DETERMINED BY A PENSKY-MARTENS CLOSED CUP FLASH POINT TESTER. ANOTHER METHOD OF DETERMINING THE FLASH POINT OF A WASTE IS TO REVIEW THE MATERIAL SAFETY DATA SHEET, WHICH CAN BE OBTAINED FROM THE MANUFACTURER OR DISTRIBUTOR OF THE MATERIAL. LACQUER THINNER IS AN EXAMPLE OF A COMMONLY USED SOLVENT WHICH WOULD BE CONSIDERED AS IGNITABLE HAZARDOUS WASTE.

Violation Status: No violations found

US AIRS (AFS):

| | |
|---|---|
| Envid: | 1000130730 |
| Region Code: | 02 |
| County Code: | NY047 |
| Programmatic ID: | AIR NY0000002610400934 |
| Facility Registry ID: | 110001574270 |
| D and B Number: | Not reported |
| Facility Site Name: | 122 FORREST ST BUILDING |
| Primary SIC Code: | 2431 |
| NAICS Code: | 999999 |
| Default Air Classification Code: | SMI |
| Facility Type of Ownership Code: | POF |
| Air CMS Category Code: | Not reported |

**C D S MESTEL CONSTRUCTION CORP (Continued)** **1000130730**

HPV Status: Not reported

US AIRS (AFS):

Region Code: 02
Programmatic ID: AIR NY0000002610400934
Facility Registry ID: 110001574270
Air Operating Status Code: OPR
Default Air Classification Code: SMI
Air Program: State Implementation Plan for National Primary and Secondary Ambient Air Quality Standards
Activity Date: 1983-05-03 00:00:00
Activity Status Date: Not reported
Activity Group: Compliance Monitoring
Activity Type: Inspection/Evaluation
Activity Status: Not reported

Region Code: 02
Programmatic ID: AIR NY0000002610400934
Facility Registry ID: 110001574270
Air Operating Status Code: OPR
Default Air Classification Code: SMI
Air Program: State Implementation Plan for National Primary and Secondary Ambient Air Quality Standards
Activity Date: 1986-06-25 00:00:00
Activity Status Date: Not reported
Activity Group: Compliance Monitoring
Activity Type: Inspection/Evaluation
Activity Status: Not reported

Region Code: 02
Programmatic ID: AIR NY0000002610400934
Facility Registry ID: 110001574270
Air Operating Status Code: OPR
Default Air Classification Code: SMI
Air Program: State Implementation Plan for National Primary and Secondary Ambient Air Quality Standards
Activity Date: 1990-07-05 00:00:00
Activity Status Date: Not reported
Activity Group: Compliance Monitoring
Activity Type: Inspection/Evaluation
Activity Status: Not reported

Region Code: 02
Programmatic ID: AIR NY0000002610400934
Facility Registry ID: 110001574270
Air Operating Status Code: OPR
Default Air Classification Code: SMI
Air Program: State Implementation Plan for National Primary and Secondary Ambient Air Quality Standards
Activity Date: 1990-09-04 00:00:00
Activity Status Date: Not reported
Activity Group: Compliance Monitoring
Activity Type: Inspection/Evaluation
Activity Status: Not reported

FINDS:

Registry ID: 110055289316

Environmental Interest/Information System

**C D S MESTEL CONSTRUCTION CORP (Continued)** **1000130730**

FIS (New York - Facility Information System) is New York's Department of Environmental Conservation (DEC) information system for tracking environmental facility information found across the State.

Click this hyperlink while viewing on your computer to access additional FINDS: detail in the EDR Site Report.

NY MANIFEST:

| | |
|---|---|
| Country: | USA |
| EPA ID: | NYD986889913 |
| Facility Status: | Not reported |
| Location Address 1: | 124 FORREST ST |
| Code: | BP |
| Location Address 2: | Not reported |
| Total Tanks: | Not reported |
| Location City: | BROOKLYN |
| Location State: | NY |
| Location Zip: | 11206 |
| Location Zip 4: | Not reported |

NY MANIFEST:

| | |
|---|---|
| EPAID: | NYD986889913 |
| Mailing Name: | MESTEL CONSTRUCTION CORP |
| Mailing Contact: | MESTEL CONSTRUCTION CORP |
| Mailing Address 1: | 124 FORREST STREET |
| Mailing Address 2: | Not reported |
| Mailing City: | BROOKLYN |
| Mailing State: | NY |
| Mailing Zip: | 11206 |
| Mailing Zip 4: | Not reported |
| Mailing Country: | USA |
| Mailing Phone: | 7184972380 |

NY MANIFEST:

| | |
|---|---|
| Document ID: | NYG1002582 |
| Manifest Status: | Not reported |
| seq: | 01 |
| Year: | 1999 |
| Trans1 State ID: | PD1011NY |
| Trans2 State ID: | Not reported |
| Generator Ship Date: | 09/24/1999 |
| Trans1 Recv Date: | 09/24/1999 |
| Trans2 Recv Date: | Not reported |
| TSD Site Recv Date: | 09/27/1999 |
| Part A Recv Date: | Not reported |
| Part B Recv Date: | Not reported |
| Generator EPA ID: | NYD986889913 |
| Trans1 EPA ID: | NYD077444263 |
| Trans2 EPA ID: | Not reported |
| TSDF ID 1: | NYD077444263 |
| TSDF ID 2: | Not reported |
| Manifest Tracking Number: | Not reported |
| Import Indicator: | Not reported |
| Export Indicator: | Not reported |
| Discr Quantity Indicator: | Not reported |
| Discr Type Indicator: | Not reported |

**C D S MESTEL CONSTRUCTION CORP (Continued)** **1000130730**

| | |
|---|---|
| Discr Residue Indicator: | Not reported |
| Discr Partial Reject Indicator: | Not reported |
| Discr Full Reject Indicator: | Not reported |
| Manifest Ref Number: | Not reported |
| Alt Facility RCRA ID: | Not reported |
| Alt Facility Sign Date: | Not reported |
| MGMT Method Type Code: | Not reported |
| Waste Code: | D001 - NON-LISTED IGNITABLE WASTES |
| Waste Code: | Not reported |
| Waste Code: | Not reported |
| Waste Code: | Not reported |
| Waste Code: | Not reported |
| Waste Code: | Not reported |
| Quantity: | 00055 |
| Units: | G - Gallons (liquids only)* (8.3 pounds) |
| Number of Containers: | 001 |
| Container Type: | DM - Metal drums, barrels |
| Handling Method: | B Incineration, heat recovery, burning. |
| Specific Gravity: | 01.00 |
| Waste Code: | F003 - UNKNOWN |
| Waste Code: | Not reported |
| Waste Code: | Not reported |
| Waste Code: | Not reported |
| Waste Code: | Not reported |
| Quantity: | 00165 |
| Units: | G - Gallons (liquids only)* (8.3 pounds) |
| Number of Containers: | 003 |
| Container Type: | DM - Metal drums, barrels |
| Handling Method: | B Incineration, heat recovery, burning. |
| Specific Gravity: | 01.00 |

Click this hyperlink while viewing on your computer to access
-1 additional NY MANIFEST: record(s) in the EDR Site Report.

---

**AD253** **BORINQUEN PLAZA** **NY LTANKS** **U002034215**
**West** **110 HUMBOLDT STREET** **NY UST** **N/A**
**1/8-1/4** **BROOKLYN, NY 11206**
**0.234 mi.**
**1237 ft.** **Site 2 of 6 in cluster AD**

**Relative:**
**Higher**

**Actual:**
**19 ft.**

LTANKS:

| | |
|---|---|
| Spill Number/Closed Date: | 9605290 / 2010-11-10 |
| Facility ID: | 9605290 |
| Site ID: | 86456 |
| Spill Date: | 1996-07-24 |
| Spill Cause: | Tank Test Failure |
| Spill Source: | Commercial/Industrial |
| Spill Class: | B3 |
| Cleanup Ceased: | Not reported |
| SWIS: | 2401 |
| Investigator: | jkkann |
| Referred To: | Not reported |
| Reported to Dept: | 1996-07-24 |
| CID: | 270 |
| Water Affected: | Not reported |
| Spill Notifier: | Tank Tester |
| Last Inspection: | Not reported |

**BORINQUEN PLAZA (Continued)** **U002034215**

| | |
|---|---|
| Recommended Penalty: | False |
| Meets Standard: | False |
| UST Involvement: | False |
| Remediation Phase: | 0 |
| Date Entered In Computer: | 1996-07-24 |
| Spill Record Last Update: | 2010-11-10 |
| Spiller Name: | DAVE FORTE |
| Spiller Company: | NYC HOUSING AUTHORITY |
| Spiller Address: | Not reported |
| Spiller County: | 001 |
| Spiller Contact: | DAVE FORTE |
| Spiller Phone: | (212) 306-3229 |
| Spiller Extention: | Not reported |
| DEC Region: | 2 |
| DER Facility ID: | 79316 |
| DEC Memo: | "12/12/05: This spill transffered from J.Kolleeny to S.Kraszewski. 09/08/06: NYCHA Schedule D list states that quarterly smapling was performed in 2003 and the samples were clean. No such documents on file. No information in the site summaries. - SK 02/08/07: DEC lead changed from S. Kraszewski to J. Kann. J.Kann 02/13/09: J.Kann - Spoke with Gannett Fleming about a work plan being prepared for the site. Groundwater samples will be collected and analyzed for STARS VOCs and SVOCs. 4/28/09: J.Kann - Draft work plan received on 2/25. Comments sent on 3/17. Final Work Plan received on 4/24 and approved on 4/27. 10/06/09: J.Kann - Site visit to observe gw sampling. 1/27/10: J.Kann - ISR submitted on 1/20/10. Spill Closure request. Report needs to be reviewed. 11/10/10: J.Kann - based on review of the SAR and some PAHs remaining in soils at depth, NYCHA was emailed that a Quantitative exposure assessment should be performed on 10/28/10. A revised report was submitted on 11/5/10 and reviewed. Based on the QEA a complete exposure pathway does not exist. NFA. Spill closed. " |
| Remarks: | "test failed" |

All TTF:

| | |
|---|---|
| Facility ID: | 9605290 |
| Spill Number: | 9605290 |
| Spill Tank Test: | 1544656 |
| Site ID: | 86456 |
| Tank Number: | 1b |
| Tank Size: | 5000 |
| Material: | 0001 |
| EPA UST: | Not reported |
| UST: | Not reported |
| Cause: | Not reported |
| Source: | Not reported |
| Test Method: | 03 |
| Test Method 2: | Horner EZ Check I or II |
| Leak Rate: | -12.80 |
| Gross Fail: | Not reported |
| Modified By: | Spills |
| Last Modified Date: | Not reported |

All Materials:

| | |
|---|---|
| Site ID: | 86456 |
| Operable Unit ID: | 1032806 |
| Operable Unit: | 01 |

**BORINQUEN PLAZA (Continued)** **U002034215**

Material ID: 348039
Material Code: 0001A
Material Name: #2 fuel oil
Case No.: Not reported
Material FA: Petroleum
Quantity: .00
Units: G
Recovered: .00
Oxygenate: Not reported

UST:
Id/Status: 2-601867 / Unregulated/Closed
Program Type: PBS
Region: STATE
DEC Region: 2
Expiration Date: N/A
UTM X: 589468.29549
UTM Y: 4506547.15849
Site Type: Apartment Building/Office Building

Affiliation Records:
Site Id: 23829
Affiliation Type: Facility Owner
Company Name: NYC HOUSING AUTHORITY
Contact Type: FUEL OIL REMEDIATION COORDINATOR
Contact Name: FUEL OIL REMEDIATION COORD.
Address1: 23-02 49TH AVENUE
Address2: Not reported
City: LONG ISLAND CITY
State: NY
Zip Code: 11101
Country Code: 001
Phone: (718) 707-5725
EMail: Not reported
Fax Number: Not reported
Modified By: EXROSSAN
Date Last Modified: 2005-09-30

Site Id: 23829
Affiliation Type: Mail Contact
Company Name: NYC HOUSING AUTHORITY
Contact Type: Not reported
Contact Name: LUIS PONCE
Address1: 23-02 49TH AVENUE
Address2: Not reported
City: LONG ISLAND CITY
State: NY
Zip Code: 11101
Country Code: 001
Phone: (718) 707-5725
EMail: Not reported
Fax Number: Not reported
Modified By: TRANSLAT
Date Last Modified: 2004-03-04

Site Id: 23829

**BORINQUEN PLAZA (Continued)** **U002034215**

| | |
|---|---|
| Affiliation Type: | Facility Operator |
| Company Name: | BORINQUEN PLAZA |
| Contact Type: | Not reported |
| Contact Name: | LUIS PONCE |
| Address1: | Not reported |
| Address2: | Not reported |
| City: | Not reported |
| State: | NN |
| Zip Code: | Not reported |
| Country Code: | 001 |
| Phone: | (718) 707-5725 |
| EMail: | Not reported |
| Fax Number: | Not reported |
| Modified By: | TRANSLAT |
| Date Last Modified: | 2004-03-04 |

| | |
|---|---|
| Site Id: | 23829 |
| Affiliation Type: | Emergency Contact |
| Company Name: | NYC HOUSING AUTHORITY |
| Contact Type: | Not reported |
| Contact Name: | EMERGENCY SERVICE DEPT. |
| Address1: | Not reported |
| Address2: | Not reported |
| City: | Not reported |
| State: | NN |
| Zip Code: | Not reported |
| Country Code: | 999 |
| Phone: | (718) 707-5725 |
| EMail: | Not reported |
| Fax Number: | Not reported |
| Modified By: | EXROSSAN |
| Date Last Modified: | 2005-09-21 |

Tank Info:

| | |
|---|---|
| Tank Number: | 1 |
| Tank ID: | 48182 |
| Tank Status: | Closed - In Place |
| Material Name: | Closed - In Place |
| Capacity Gallons: | 5000 |
| Install Date: | 02/01/1975 |
| Date Tank Closed: | 03/01/2000 |
| Registered: | True |
| Tank Location: | Underground |
| Tank Type: | Steel/carbon steel |
| Material Code: | 0001 |
| Common Name of Substance: | #2 Fuel Oil (On-Site Consumption) |

| | |
|---|---|
| Tightness Test Method: | 03 |
| Date Test: | 04/01/1991 |
| Next Test Date: | Not reported |
| Pipe Model: | Not reported |
| Modified By: | TRANSLAT |
| Last Modified: | 04/14/2017 |

Equipment Records:

H00 - Tank Leak Detection - None

**BORINQUEN PLAZA (Continued)** **U002034215**

B00 - Tank External Protection - None
C00 - Pipe Location - No Piping
F06 - Pipe External Protection - Wrapped
G00 - Tank Secondary Containment - None
J02 - Dispenser - Suction Dispenser
A00 - Tank Internal Protection - None
D01 - Pipe Type - Steel/Carbon Steel/Iron
I04 - Overfill - Product Level Gauge (A/G)

---

**AE254** **CON EDISON** **NY MANIFEST** **S116550570**
**East** **26 MORGAN AVE** **N/A**
**1/8-1/4** **BROOKLYN, NY 11237**
**0.234 mi.**
**1238 ft.** **Site 3 of 6 in cluster AE**

**Relative:**
**Higher**

**Actual:**
**29 ft.**

NY MANIFEST:

| | |
|---|---|
| Country: | USA |
| EPA ID: | NYP004489589 |
| Facility Status: | Not reported |
| Location Address 1: | 26 MORGAN AVE |
| Code: | BP |
| Location Address 2: | SB16116 |
| Total Tanks: | Not reported |
| Location City: | BROOKLYN |
| Location State: | NY |
| Location Zip: | 11201 |
| Location Zip 4: | Not reported |

NY MANIFEST:

| | |
|---|---|
| EPAID: | NYP004489589 |
| Mailing Name: | CON EDISON |
| Mailing Contact: | CON EDISON |
| Mailing Address 1: | 4 IRVING PL |
| Mailing Address 2: | 15TH FL |
| Mailing City: | NEW YORK |
| Mailing State: | NY |
| Mailing Zip: | 10003 |
| Mailing Zip 4: | Not reported |
| Mailing Country: | USA |
| Mailing Phone: | Not reported |

NY MANIFEST:

| | |
|---|---|
| Document ID: | Not reported |
| Manifest Status: | Not reported |
| seq: | Not reported |
| Year: | 2014 |
| Trans1 State ID: | NJD003812047 |
| Trans2 State ID: | Not reported |
| Generator Ship Date: | 04/04/2014 |
| Trans1 Recv Date: | 04/04/2014 |
| Trans2 Recv Date: | Not reported |
| TSD Site Recv Date: | 04/04/2014 |
| Part A Recv Date: | Not reported |
| Part B Recv Date: | Not reported |
| Generator EPA ID: | NYP004489589 |
| Trans1 EPA ID: | Not reported |
| Trans2 EPA ID: | Not reported |
| TSDF ID 1: | NJD991291105 |

**CON EDISON (Continued)** **S116550570**

| | |
|---|---|
| TSDF ID 2: | Not reported |
| Manifest Tracking Number: | 002407788GBF |
| Import Indicator: | N |
| Export Indicator: | N |
| Discr Quantity Indicator: | N |
| Discr Type Indicator: | N |
| Discr Residue Indicator: | N |
| Discr Partial Reject Indicator: | N |
| Discr Full Reject Indicator: | N |
| Manifest Ref Number: | Not reported |
| Alt Facility RCRA ID: | Not reported |
| Alt Facility Sign Date: | Not reported |
| MGMT Method Type Code: | H110 |
| Waste Code: | Not reported |
| Waste Code: | Not reported |
| Waste Code: | Not reported |
| Waste Code: | Not reported |
| Waste Code: | Not reported |
| Waste Code: | Not reported |
| Quantity: | 150 |
| Units: | G - Gallons (liquids only)* (8.3 pounds) |
| Number of Containers: | 1 |
| Container Type: | TT - Cargo tank, tank trucks |
| Handling Method: | T Chemical, physical, or biological treatment. |
| Specific Gravity: | 1 |
| Waste Code: | D008 |
| Waste Code 1_2: | Not reported |
| Waste Code 1_3: | Not reported |
| Waste Code 1_4: | Not reported |
| Waste Code 1_5: | Not reported |
| Waste Code 1_6: | Not reported |

Click this hyperlink while viewing on your computer to access
-1 additional NY MANIFEST: record(s) in the EDR Site Report.

---

**AE255** **CON EDISON SERVICE BOX: 16116** **RCRA NonGen / NLR** **1017772011**
**East** **26 MORGAN AVE** **NYP004489589**
**1/8-1/4** **BROOKLYN, NY 11237**
**0.234 mi.**
**1238 ft.** **Site 4 of 6 in cluster AE**

**Relative:**
**Higher**

**Actual:**
**29 ft.**

RCRA NonGen / NLR:

| | |
|---|---|
| Date form received by agency: | 05/04/2014 |
| Facility name: | CON EDISON SERVICE BOX: 16116 |
| Facility address: | 26 MORGAN AVE<br>BROOKLYN, NY 11237 |
| EPA ID: | NYP004489589 |
| Mailing address: | IRVING PL, 15TH FL NE<br>NEW YORK, NY 10003 |
| Contact: | THOMAS TEELING |
| Contact address: | Not reported<br>Not reported |
| Contact country: | Not reported |
| Contact telephone: | 212-460-3770 |
| Contact email: | Not reported |
| EPA Region: | 02 |
| Classification: | Non-Generator |

**CON EDISON SERVICE BOX: 16116 (Continued)** **1017772011**

Description: Handler: Non-Generators do not presently generate hazardous waste

Handler Activities Summary:
U.S. importer of hazardous waste: No
Mixed waste (haz. and radioactive): No
Recycler of hazardous waste: No
Transporter of hazardous waste: No
Treater, storer or disposer of HW: No
Underground injection activity: No
On-site burner exemption: No
Furnace exemption: No
Used oil fuel burner: No
Used oil processor: No
User oil refiner: No
Used oil fuel marketer to burner: No
Used oil Specification marketer: No
Used oil transfer facility: No
Used oil transporter: No

Historical Generators:
Date form received by agency: 04/04/2014
Site name: CON EDISON
Classification: Small Quantity Generator

Date form received by agency: 04/04/2014
Site name: CON EDISON
Classification: Not a generator, verified

Violation Status: No violations found

---

**AB256**
**South**
**1/8-1/4**
**0.237 mi.**
**1252 ft.**

**CON EDISON SERVICE BOX: 8735**
**MONTIETH ST & BUSHWICK AVE**
**BROOKLYN, NY 11206**

**RCRA NonGen / NLR** **1016971102**
**NY MANIFEST** **NYP004448361**

**Site 13 of 15 in cluster AB**

**Relative:**
**Higher**

**Actual:**
**40 ft.**

RCRA NonGen / NLR:
Date form received by agency: 03/21/2014
Facility name: CON EDISON SERVICE BOX: 8735
Facility address: MONTIETH ST & BUSHWICK AVE
BROOKLYN, NY 11206
EPA ID: NYP004448361
Mailing address: IRVING PL, 15TH FL NE
NEW YORK, NY 10003
Contact: THOMAS TEELING
Contact address: Not reported
Not reported
Contact country: Not reported
Contact telephone: 212-460-3770
Contact email: Not reported
EPA Region: 02
Classification: Non-Generator
Description: Handler: Non-Generators do not presently generate hazardous waste

Handler Activities Summary:
U.S. importer of hazardous waste: No
Mixed waste (haz. and radioactive): No

**CON EDISON SERVICE BOX: 8735 (Continued)** **1016971102**

| | |
|---|---|
| Recycler of hazardous waste: | No |
| Transporter of hazardous waste: | No |
| Treater, storer or disposer of HW: | No |
| Underground injection activity: | No |
| On-site burner exemption: | No |
| Furnace exemption: | No |
| Used oil fuel burner: | No |
| Used oil processor: | No |
| User oil refiner: | No |
| Used oil fuel marketer to burner: | No |
| Used oil Specification marketer: | No |
| Used oil transfer facility: | No |
| Used oil transporter: | No |

Historical Generators:

| | |
|---|---|
| Date form received by agency: | 02/21/2014 |
| Site name: | CON EDISON SERVICE BOX: 8735 |
| Classification: | Conditionally Exempt Small Quantity Generator |
| Violation Status: | No violations found |

NY MANIFEST:

| | |
|---|---|
| Country: | USA |
| EPA ID: | NYP004448361 |
| Facility Status: | Not reported |
| Location Address 1: | MONTIETH ST BUSHWICK AVE |
| Code: | BP |
| Location Address 2: | SB8735 |
| Total Tanks: | Not reported |
| Location City: | BROOKLYN |
| Location State: | NY |
| Location Zip: | 11201 |
| Location Zip 4: | Not reported |

NY MANIFEST:

| | |
|---|---|
| EPAID: | NYP004448361 |
| Mailing Name: | CON EDISON |
| Mailing Contact: | CON EDISION |
| Mailing Address 1: | 4 IRVING PL |
| Mailing Address 2: | 15TH FL |
| Mailing City: | NEW YORK |
| Mailing State: | NY |
| Mailing Zip: | 10003 |
| Mailing Zip 4: | Not reported |
| Mailing Country: | USA |
| Mailing Phone: | Not reported |

NY MANIFEST:

| | |
|---|---|
| Document ID: | Not reported |
| Manifest Status: | Not reported |
| seq: | Not reported |
| Year: | 2014 |
| Trans1 State ID: | NJ0000027193 |
| Trans2 State ID: | Not reported |
| Generator Ship Date: | 02/21/2014 |
| Trans1 Recv Date: | 02/21/2014 |
| Trans2 Recv Date: | Not reported |

**CON EDISON SERVICE BOX: 8735 (Continued)** **1016971102**

| | |
|---|---|
| TSD Site Recv Date: | 02/21/2014 |
| Part A Recv Date: | Not reported |
| Part B Recv Date: | Not reported |
| Generator EPA ID: | NYP004448361 |
| Trans1 EPA ID: | Not reported |
| Trans2 EPA ID: | Not reported |
| TSDF ID 1: | NJD002200046 |
| TSDF ID 2: | Not reported |
| Manifest Tracking Number: | 012771439JJK |
| Import Indicator: | N |
| Export Indicator: | N |
| Discr Quantity Indicator: | N |
| Discr Type Indicator: | N |
| Discr Residue Indicator: | N |
| Discr Partial Reject Indicator: | N |
| Discr Full Reject Indicator: | N |
| Manifest Ref Number: | Not reported |
| Alt Facility RCRA ID: | Not reported |
| Alt Facility Sign Date: | Not reported |
| MGMT Method Type Code: | H110 |
| Waste Code: | Not reported |
| Waste Code: | Not reported |
| Waste Code: | Not reported |
| Waste Code: | Not reported |
| Waste Code: | Not reported |
| Waste Code: | Not reported |
| Quantity: | 50 |
| Units: | G - Gallons (liquids only)* (8.3 pounds) |
| Number of Containers: | 1 |
| Container Type: | TT - Cargo tank, tank trucks |
| Handling Method: | T Chemical, physical, or biological treatment. |
| Specific Gravity: | 1 |
| Waste Code: | D008 |
| Waste Code 1_2: | Not reported |
| Waste Code 1_3: | Not reported |
| Waste Code 1_4: | Not reported |
| Waste Code 1_5: | Not reported |
| Waste Code 1_6: | Not reported |

Click this hyperlink while viewing on your computer to access
-1 additional NY MANIFEST: record(s) in the EDR Site Report.

---

**AB257** **CON EDISON SERVICE BOX: 8732** **RCRA NonGen / NLR** **1016971117**
**South** **MONTIETH ST & BUSHWICK AVE** **NY MANIFEST** **NYP004448510**
**1/8-1/4** **BROOKLYN, NY 11206**
**0.237 mi.**
**1252 ft.** **Site 14 of 15 in cluster AB**

**Relative:**
**Higher**

**Actual:**
**40 ft.**

RCRA NonGen / NLR:

| | |
|---|---|
| Date form received by agency: | 03/21/2014 |
| Facility name: | CON EDISON SERVICE BOX: 8732 |
| Facility address: | MONTIETH ST & BUSHWICK AVE<br>BROOKLYN, NY 11206 |
| EPA ID: | NYP004448510 |
| Mailing address: | IRVING PL, 15TH FL NE<br>NEW YORK, NY 10003 |
| Contact: | THOMAS TEELING |

**CON EDISON SERVICE BOX: 8732 (Continued)** **1016971117**

| | |
|---|---|
| Contact address: | Not reported |
| | Not reported |
| Contact country: | Not reported |
| Contact telephone: | 212-460-3770 |
| Contact email: | Not reported |
| EPA Region: | 02 |
| Classification: | Non-Generator |
| Description: | Handler: Non-Generators do not presently generate hazardous waste |

Handler Activities Summary:

| | |
|---|---|
| U.S. importer of hazardous waste: | No |
| Mixed waste (haz. and radioactive): | No |
| Recycler of hazardous waste: | No |
| Transporter of hazardous waste: | No |
| Treater, storer or disposer of HW: | No |
| Underground injection activity: | No |
| On-site burner exemption: | No |
| Furnace exemption: | No |
| Used oil fuel burner: | No |
| Used oil processor: | No |
| User oil refiner: | No |
| Used oil fuel marketer to burner: | No |
| Used oil Specification marketer: | No |
| Used oil transfer facility: | No |
| Used oil transporter: | No |

Historical Generators:

| | |
|---|---|
| Date form received by agency: | 02/21/2014 |
| Site name: | CON EDISON SERVICE BOX: 8732 |
| Classification: | Conditionally Exempt Small Quantity Generator |
| Violation Status: | No violations found |

NY MANIFEST:

| | |
|---|---|
| Country: | USA |
| EPA ID: | NYP004448510 |
| Facility Status: | Not reported |
| Location Address 1: | MONTIETH ST & BUSHWICK AVE |
| Code: | BP |
| Location Address 2: | Not reported |
| Total Tanks: | Not reported |
| Location City: | BROOKLYN |
| Location State: | NY |
| Location Zip: | 11206 |
| Location Zip 4: | Not reported |

NY MANIFEST:

| | |
|---|---|
| EPAID: | NYP004448510 |
| Mailing Name: | CON EDISON |
| Mailing Contact: | CON EDISION |
| Mailing Address 1: | 4 IRVING PL |
| Mailing Address 2: | 15TH FL |
| Mailing City: | NEW YORK |
| Mailing State: | NY |
| Mailing Zip: | 10003 |
| Mailing Zip 4: | Not reported |
| Mailing Country: | USA |

**CON EDISON SERVICE BOX: 8732 (Continued)** **1016971117**

| | |
|---|---|
| Mailing Phone: | Not reported |

NY MANIFEST:

| | |
|---|---|
| Document ID: | Not reported |
| Manifest Status: | Not reported |
| seq: | Not reported |
| Year: | 2014 |
| Trans1 State ID: | NJ0000027193 |
| Trans2 State ID: | Not reported |
| Generator Ship Date: | 02/21/2014 |
| Trans1 Recv Date: | 02/21/2014 |
| Trans2 Recv Date: | Not reported |
| TSD Site Recv Date: | 02/21/2014 |
| Part A Recv Date: | Not reported |
| Part B Recv Date: | Not reported |
| Generator EPA ID: | NYP004448510 |
| Trans1 EPA ID: | Not reported |
| Trans2 EPA ID: | Not reported |
| TSDF ID 1: | NJD002200046 |
| TSDF ID 2: | Not reported |
| Manifest Tracking Number: | 012772919JJK |
| Import Indicator: | N |
| Export Indicator: | N |
| Discr Quantity Indicator: | N |
| Discr Type Indicator: | N |
| Discr Residue Indicator: | N |
| Discr Partial Reject Indicator: | N |
| Discr Full Reject Indicator: | N |
| Manifest Ref Number: | Not reported |
| Alt Facility RCRA ID: | Not reported |
| Alt Facility Sign Date: | Not reported |
| MGMT Method Type Code: | H110 |
| Waste Code: | Not reported |
| Waste Code: | Not reported |
| Waste Code: | Not reported |
| Waste Code: | Not reported |
| Waste Code: | Not reported |
| Waste Code: | Not reported |
| Quantity: | 150 |
| Units: | G - Gallons (liquids only)* (8.3 pounds) |
| Number of Containers: | 1 |
| Container Type: | TT - Cargo tank, tank trucks |
| Handling Method: | T Chemical, physical, or biological treatment. |
| Specific Gravity: | 1 |
| Waste Code: | D008 |
| Waste Code 1_2: | Not reported |
| Waste Code 1_3: | Not reported |
| Waste Code 1_4: | Not reported |
| Waste Code 1_5: | Not reported |
| Waste Code 1_6: | Not reported |

Click this hyperlink while viewing on your computer to access
-1 additional NY MANIFEST: record(s) in the EDR Site Report.

**AB258** **CON EDISON SERVICE BOX: 8734** **RCRA NonGen / NLR** **1016971101**
**South** **MONTIETH ST & BUSHWICK AVE** **NYP004448353**
**1/8-1/4** **BROOKLYN, NY 11206**
**0.237 mi.**
**1252 ft.** **Site 15 of 15 in cluster AB**

**Relative:**
**Higher**

**Actual:**
**40 ft.**

RCRA NonGen / NLR:

| | |
|---|---|
| Date form received by agency: | 03/21/2014 |
| Facility name: | CON EDISON SERVICE BOX: 8734 |
| Facility address: | MONTIETH ST & BUSHWICK AVE<br>BROOKLYN, NY 11206 |
| EPA ID: | NYP004448353 |
| Mailing address: | IRVING PL, 15TH FL NE<br>NEW YORK, NY 10003 |
| Contact: | THOMAS TEELING |
| Contact address: | Not reported<br>Not reported |
| Contact country: | Not reported |
| Contact telephone: | 212-460-3770 |
| Contact email: | Not reported |
| EPA Region: | 02 |
| Classification: | Non-Generator |
| Description: | Handler: Non-Generators do not presently generate hazardous waste |

Handler Activities Summary:

| | |
|---|---|
| U.S. importer of hazardous waste: | No |
| Mixed waste (haz. and radioactive): | No |
| Recycler of hazardous waste: | No |
| Transporter of hazardous waste: | No |
| Treater, storer or disposer of HW: | No |
| Underground injection activity: | No |
| On-site burner exemption: | No |
| Furnace exemption: | No |
| Used oil fuel burner: | No |
| Used oil processor: | No |
| User oil refiner: | No |
| Used oil fuel marketer to burner: | No |
| Used oil Specification marketer: | No |
| Used oil transfer facility: | No |
| Used oil transporter: | No |

Historical Generators:

| | |
|---|---|
| Date form received by agency: | 02/21/2014 |
| Site name: | CON EDISON SERVICE BOX: 8734 |
| Classification: | Conditionally Exempt Small Quantity Generator |
| Violation Status: | No violations found |

---

**AK259** **CON EDISON - MANHOLE 78423** **NY MANIFEST** **S120958615**
**NW** **251 MONTROSE AVE** **N/A**
**1/8-1/4** **BROOKLYN, NY 11206**
**0.237 mi.**
**1254 ft.** **Site 1 of 3 in cluster AK**

**Relative:**
**Higher**

**Actual:**
**36 ft.**

NY MANIFEST:

| | |
|---|---|
| Country: | USA |
| EPA ID: | NYP004951545 |
| Facility Status: | Not reported |
| Location Address 1: | 251 MONTROSE AVE |
| Code: | BP |

**CON EDISON - MANHOLE 78423 (Continued)** **S120958615**

| | |
|---|---|
| Location Address 2: | Not reported |
| Total Tanks: | Not reported |
| Location City: | BROOKLYN |
| Location State: | NY |
| Location Zip: | 11206 |
| Location Zip 4: | Not reported |

NY MANIFEST:

| | |
|---|---|
| EPAID: | NYP004951545 |
| Mailing Name: | CON EDISON - MANHOLE 78423 |
| Mailing Contact: | CON EDISON |
| Mailing Address 1: | 4 IRVING PL 15TH FL NE |
| Mailing Address 2: | Not reported |
| Mailing City: | NEW YORK |
| Mailing State: | NY |
| Mailing Zip: | 10003 |
| Mailing Zip 4: | Not reported |
| Mailing Country: | USA |
| Mailing Phone: | Not reported |

Click this hyperlink while viewing on your computer to access
-1 additional NY MANIFEST: record(s) in the EDR Site Report.

---

**AL260** **310 MESEROLE ST REALTY** **NY UST** **U000406305**
**North** **310 MESEROLE ST** **N/A**
**1/8-1/4** **BROOKLYN, NY 11206**
**0.238 mi.**
**1257 ft.** **Site 1 of 5 in cluster AL**

**Relative:**
**Higher**

**Actual:**
**22 ft.**

UST:

| | |
|---|---|
| Id/Status: | 2-406082 / Unregulated/Closed |
| Program Type: | PBS |
| Region: | STATE |
| DEC Region: | 2 |
| Expiration Date: | N/A |
| UTM X: | 589914.83880 |
| UTM Y: | 4506936.90915 |
| Site Type: | Other |

Affiliation Records:

| | |
|---|---|
| Site Id: | 19602 |
| Affiliation Type: | Facility Owner |
| Company Name: | 310 MESEROLE ST REALTY |
| Contact Type: | Not reported |
| Contact Name: | Not reported |
| Address1: | 310 MESEROLE ST |
| Address2: | Not reported |
| City: | BROOKLYN |
| State: | NY |
| Zip Code: | 11206 |
| Country Code: | 001 |
| Phone: | (212) 349-4800 |
| EMail: | Not reported |
| Fax Number: | Not reported |
| Modified By: | NRLOMBAR |
| Date Last Modified: | 2009-01-15 |

| | |
|---|---|
| Site Id: | 19602 |

**310 MESEROLE ST REALTY (Continued)** **U000406305**

| | |
|---|---|
| Affiliation Type: | Mail Contact |
| Company Name: | 310 MESEROLE ST REALTY |
| Contact Type: | Not reported |
| Contact Name: | Not reported |
| Address1: | 310 MESEROLE ST |
| Address2: | Not reported |
| City: | BROOKLYN |
| State: | NY |
| Zip Code: | 11206 |
| Country Code: | 001 |
| Phone: | (212) 349-4800 |
| EMail: | Not reported |
| Fax Number: | Not reported |
| Modified By: | NRLOMBAR |
| Date Last Modified: | 2009-01-15 |

| | |
|---|---|
| Site Id: | 19602 |
| Affiliation Type: | Facility Operator |
| Company Name: | 310 MESEROLE ST REALTY |
| Contact Type: | Not reported |
| Contact Name: | 310 MESEROLE ST REALTY |
| Address1: | Not reported |
| Address2: | Not reported |
| City: | Not reported |
| State: | NY |
| Zip Code: | Not reported |
| Country Code: | 001 |
| Phone: | (718) 381-0582 |
| EMail: | Not reported |
| Fax Number: | Not reported |
| Modified By: | NRLOMBAR |
| Date Last Modified: | 2009-01-15 |

| | |
|---|---|
| Site Id: | 19602 |
| Affiliation Type: | Emergency Contact |
| Company Name: | 310 MESEROLE ST REALTY |
| Contact Type: | Not reported |
| Contact Name: | E. GOLDSTEIN |
| Address1: | Not reported |
| Address2: | Not reported |
| City: | Not reported |
| State: | NN |
| Zip Code: | Not reported |
| Country Code: | 999 |
| Phone: | (212) 673-5222 |
| EMail: | Not reported |
| Fax Number: | Not reported |
| Modified By: | NRLOMBAR |
| Date Last Modified: | 2009-01-15 |

Tank Info:

| | |
|---|---|
| Tank Number: | 001 |
| Tank ID: | 24639 |
| Tank Status: | Temporarily Out of Service |
| Material Name: | Temporarily Out of Service |
| Capacity Gallons: | 2000 |

**310 MESEROLE ST REALTY (Continued)** **U000406305**

| | |
|---|---|
| Install Date: | 12/01/1979 |
| Date Tank Closed: | Not reported |
| Registered: | True |
| Tank Location: | Underground |
| Tank Type: | Steel/carbon steel |
| Material Code: | 9999 |
| Common Name of Substance: | Other |
| Tightness Test Method: | 00 |
| Date Test: | Not reported |
| Next Test Date: | Not reported |
| Pipe Model: | Not reported |
| Modified By: | LXZIELIN |
| Last Modified: | 04/14/2017 |

Equipment Records:

D00 - Pipe Type - No Piping
H00 - Tank Leak Detection - None
I00 - Overfill - None
F00 - Pipe External Protection - None
B00 - Tank External Protection - None
C00 - Pipe Location - No Piping
G00 - Tank Secondary Containment - None
A00 - Tank Internal Protection - None

---

**AL261** **SABIN METAL CORP** **RCRA NonGen / NLR** **1000255346**
**North** **310-354 MESEROLE ST** **FINDS** **NYD001213305**
**1/8-1/4** **BROOKLYN, NY 11206** **ECHO**
**0.238 mi.**
**1257 ft.** **Site 2 of 5 in cluster AL**

**Relative:**
**Higher**

**Actual:**
**22 ft.**

RCRA NonGen / NLR:

| | |
|---|---|
| Date form received by agency: | 01/01/2007 |
| Facility name: | SABIN METAL CORP |
| Facility address: | 310-354 MESEROLE ST<br>BROOKLYN, NY 11206-1733 |
| EPA ID: | NYD001213305 |
| Mailing address: | MESEROLE ST<br>BROOKLYN, NY 11206 |
| Contact: | Not reported |
| Contact address: | MESEROLE ST<br>BROOKLYN, NY 11206 |
| Contact country: | US |
| Contact telephone: | Not reported |
| Contact email: | Not reported |
| EPA Region: | 02 |
| Land type: | Facility is not located on Indian land. Additional information is not known. |
| Classification: | Non-Generator |
| Description: | Handler: Non-Generators do not presently generate hazardous waste |

Owner/Operator Summary:

| | |
|---|---|
| Owner/operator name: | SABIN METAL CORP |
| Owner/operator address: | NOT REQUIRED<br>NOT REQUIRED, WY 99999 |
| Owner/operator country: | US |
| Owner/operator telephone: | 212-555-1212 |
| Owner/operator email: | Not reported |
| Owner/operator fax: | Not reported |

**SABIN METAL CORP (Continued)** **1000255346**

Owner/operator extension: Not reported
Legal status: Private
Owner/Operator Type: Operator
Owner/Op start date: Not reported
Owner/Op end date: Not reported

Owner/operator name: SABIN METAL CORP
Owner/operator address: NOT REQUIRED
NOT REQUIRED, WY 99999
Owner/operator country: US
Owner/operator telephone: 212-555-1212
Owner/operator email: Not reported
Owner/operator fax: Not reported
Owner/operator extension: Not reported
Legal status: Private
Owner/Operator Type: Owner
Owner/Op start date: Not reported
Owner/Op end date: Not reported

Handler Activities Summary:
U.S. importer of hazardous waste: No
Mixed waste (haz. and radioactive): No
Recycler of hazardous waste: No
Transporter of hazardous waste: No
Treater, storer or disposer of HW: No
Underground injection activity: No
On-site burner exemption: No
Furnace exemption: No
Used oil fuel burner: No
Used oil processor: No
User oil refiner: No
Used oil fuel marketer to burner: No
Used oil Specification marketer: No
Used oil transfer facility: No
Used oil transporter: No

Historical Generators:
Date form received by agency: 01/01/2006
Site name: SABIN METAL CORP
Classification: Not a generator, verified

Date form received by agency: 07/08/1999
Site name: SABIN METAL CORP
Classification: Not a generator, verified

Date form received by agency: 03/08/1985
Site name: SABIN METAL CORP
Classification: Large Quantity Generator

. Waste code: D000
. Waste name: Not Defined

. Waste code: D001
. Waste name: IGNITABLE HAZARDOUS WASTES ARE THOSE WASTES WHICH HAVE A FLASHPOINT OF LESS THAN 140 DEGREES FAHRENHEIT AS DETERMINED BY A PENSKY-MARTENS CLOSED CUP FLASH POINT TESTER. ANOTHER METHOD OF DETERMINING THE

**SABIN METAL CORP (Continued)** **1000255346**

FLASH POINT OF A WASTE IS TO REVIEW THE MATERIAL SAFETY DATA SHEET, WHICH CAN BE OBTAINED FROM THE MANUFACTURER OR DISTRIBUTOR OF THE MATERIAL. LACQUER THINNER IS AN EXAMPLE OF A COMMONLY USED SOLVENT WHICH WOULD BE CONSIDERED AS IGNITABLE HAZARDOUS WASTE.

. Waste code: D002
. Waste name: A WASTE WHICH HAS A PH OF LESS THAN 2 OR GREATER THAN 12.5 IS CONSIDERED TO BE A CORROSIVE HAZARDOUS WASTE. SODIUM HYDROXIDE, A CAUSTIC SOLUTION WITH A HIGH PH, IS OFTEN USED BY INDUSTRIES TO CLEAN OR DEGREASE PARTS. HYDROCHLORIC ACID, A SOLUTION WITH A LOW PH, IS USED BY MANY INDUSTRIES TO CLEAN METAL PARTS PRIOR TO PAINTING. WHEN THESE CAUSTIC OR ACID SOLUTIONS BECOME CONTAMINATED AND MUST BE DISPOSED, THE WASTE WOULD BE A CORROSIVE HAZARDOUS WASTE.

. Waste code: D003
. Waste name: A MATERIAL IS CONSIDERED TO BE A REACTIVE HAZARDOUS WASTE IF IT IS NORMALLY UNSTABLE, REACTS VIOLENTLY WITH WATER, GENERATES TOXIC GASES WHEN EXPOSED TO WATER OR CORROSIVE MATERIALS, OR IF IT IS CAPABLE OF DETONATION OR EXPLOSION WHEN EXPOSED TO HEAT OR A FLAME. ONE EXAMPLE OF SUCH WASTE WOULD BY WASTE GUNPOWDER.

. Waste code: F001
. Waste name: THE FOLLOWING SPENT HALOGENATED SOLVENTS USED IN DEGREASING: TETRACHLOROETHYLENE, TRICHLOROETHYLENE, METHYLENE CHLORIDE, 1,1,1-TRICHLOROETHANE, CARBON TETRACHLORIDE, AND CHLORINATED FLUOROCARBONS; ALL SPENT SOLVENT MIXTURES/BLENDS USED IN DEGREASING CONTAINING, BEFORE USE, A TOTAL OF TEN PERCENT OR MORE (BY VOLUME) OF ONE OR MORE OF THE ABOVE HALOGENATED SOLVENTS OR THOSE SOLVENTS LISTED IN F002, F004, AND F005, AND STILL BOTTOMS FROM THE RECOVERY OF THESE SPENT SOLVENTS AND SPENT SOLVENT MIXTURES.

. Waste code: F005
. Waste name: THE FOLLOWING SPENT NON-HALOGENATED SOLVENTS: TOLUENE, METHYL ETHYL KETONE, CARBON DISULFIDE, ISOBUTANOL, PYRIDINE, BENZENE, 2-ETHOXYETHANOL, AND 2-NITROPROPANE; ALL SPENT SOLVENT MIXTURES/BLENDS CONTAINING, BEFORE USE, A TOTAL OF TEN PERCENT OR MORE (BY VOLUME) OF ONE OR MORE OF THE ABOVE NON-HALOGENATED SOLVENTS OR THOSE SOLVENTS LISTED IN F001, F002, OR F004; AND STILL BOTTOMS FROM THE RECOVERY OF THESE SPENT SOLVENTS AND SPENT SOLVENT MIXTURES.

. Waste code: F006
. Waste name: WASTEWATER TREATMENT SLUDGES FROM ELECTROPLATING OPERATIONS EXCEPT FROM THE FOLLOWING PROCESSES: (1) SULFURIC ACID ANODIZING OF ALUMINUM; (2) TIN PLATING ON CARBON STEEL; (3) ZINC PLATING (SEGREGATED BASIS) ON CARBON STEEL; (4) ALUMINUM OR ZINC-ALUMINUM PLATING ON CARBON STEEL; (5) CLEANING/STRIPPING ASSOCIATED WITH TIN, ZINC AND ALUMINUM PLATING ON CARBON STEEL; AND (6) CHEMICAL ETCHING AND MILLING OF ALUMINUM.

. Waste code: F007
. Waste name: SPENT CYANIDE PLATING BATH SOLUTIONS FROM ELECTROPLATING OPERATIONS

. Waste code: F008
. Waste name: PLATING BATH RESIDUES FROM THE BOTTOM OF PLATING BATHS FROM ELECTROPLATING OPERATIONS WHERE CYANIDES ARE USED IN THE PROCESS.

. Waste code: F009

**SABIN METAL CORP (Continued)** **1000255346**

. Waste name: SPENT STRIPPING AND CLEANING BATH SOLUTIONS FROM ELECTROPLATING OPERATIONS WHERE CYANIDES ARE USED IN THE PROCESS.

. Waste code: K086
. Waste name: SOLVENT WASHES AND SLUDGES, CAUSTIC WASHES AND SLUDGES, OR WATER WASHES AND SLUDGES FROM CLEANING TUBS AND EQUIPMENT USED IN THE FORMULATION OF INK FROM PIGMENTS, DRIERS, SOAPS, AND STABILIZERS CONTAINING CHROMIUM AND LEAD.

Violation Status: No violations found

Evaluation Action Summary:
Evaluation date: 08/12/2015
Evaluation: COMPLIANCE EVALUATION INSPECTION ON-SITE
Area of violation: Not reported
Date achieved compliance: Not reported
Evaluation lead agency: EPA

Evaluation date: 05/26/2006
Evaluation: COMPLIANCE EVALUATION INSPECTION ON-SITE
Area of violation: Not reported
Date achieved compliance: Not reported
Evaluation lead agency: EPA

Evaluation date: 02/04/1993
Evaluation: COMPLIANCE EVALUATION INSPECTION ON-SITE
Area of violation: Not reported
Date achieved compliance: Not reported
Evaluation lead agency: EPA

FINDS:

Registry ID: 110004332589

Environmental Interest/Information System
RCRAInfo is a national information system that supports the Resource Conservation and Recovery Act (RCRA) program through the tracking of events and activities related to facilities that generate, transport, and treat, store, or dispose of hazardous waste. RCRAInfo allows RCRA program staff to track the notification, permit, compliance, and corrective action activities required under RCRA.

Click this hyperlink while viewing on your computer to access additional FINDS: detail in the EDR Site Report.

ECHO:
Envid: 1000255346
Registry ID: 110004332589
DFR URL: http://echo.epa.gov/detailed-facility-report?fid=110004332589

**AL262** **CON EDISON** **NY MANIFEST** **S117736906**
**North** **310 MESEROLE STREET** **N/A**
**1/8-1/4** **BROOKLYN, NY 11206**
**0.238 mi.**
**1257 ft.** **Site 3 of 5 in cluster AL**

**Relative:**
**Higher**

**Actual:**
**22 ft.**

NY MANIFEST:

| | |
|---|---|
| Country: | USA |
| EPA ID: | NYP004586566 |
| Facility Status: | Not reported |
| Location Address 1: | 310 MESEROLE STREET |
| Code: | BP |
| Location Address 2: | Not reported |
| Total Tanks: | Not reported |
| Location City: | BROOKLYN |
| Location State: | NY |
| Location Zip: | 11206 |
| Location Zip 4: | Not reported |

NY MANIFEST:

| | |
|---|---|
| EPAID: | NYP004586566 |
| Mailing Name: | CON EDISON |
| Mailing Contact: | TOM TEELING |
| Mailing Address 1: | 4 IRVING PLACE 15TH FLOOR |
| Mailing Address 2: | Not reported |
| Mailing City: | NEW YORK |
| Mailing State: | NY |
| Mailing Zip: | 10003 |
| Mailing Zip 4: | Not reported |
| Mailing Country: | USA |
| Mailing Phone: | Not reported |

NY MANIFEST:

| | |
|---|---|
| Document ID: | Not reported |
| Manifest Status: | Not reported |
| seq: | Not reported |
| Year: | 2014 |
| Trans1 State ID: | NJ0000027193 |
| Trans2 State ID: | Not reported |
| Generator Ship Date: | 07/05/2014 |
| Trans1 Recv Date: | 07/05/2014 |
| Trans2 Recv Date: | Not reported |
| TSD Site Recv Date: | 07/07/2014 |
| Part A Recv Date: | Not reported |
| Part B Recv Date: | Not reported |
| Generator EPA ID: | NYP004586566 |
| Trans1 EPA ID: | Not reported |
| Trans2 EPA ID: | Not reported |
| TSDF ID 1: | NJD002200046 |
| TSDF ID 2: | Not reported |
| Manifest Tracking Number: | 012774231JJK |
| Import Indicator: | N |
| Export Indicator: | N |
| Discr Quantity Indicator: | N |
| Discr Type Indicator: | N |
| Discr Residue Indicator: | N |
| Discr Partial Reject Indicator: | N |
| Discr Full Reject Indicator: | N |
| Manifest Ref Number: | Not reported |

**CON EDISON (Continued)** **S117736906**

| | |
|---|---|
| Alt Facility RCRA ID: | Not reported |
| Alt Facility Sign Date: | Not reported |
| MGMT Method Type Code: | H110 |
| Waste Code: | Not reported |
| Waste Code: | Not reported |
| Waste Code: | Not reported |
| Waste Code: | Not reported |
| Waste Code: | Not reported |
| Waste Code: | Not reported |
| Quantity: | 400 |
| Units: | G - Gallons (liquids only)* (8.3 pounds) |
| Number of Containers: | 1 |
| Container Type: | TT - Cargo tank, tank trucks |
| Handling Method: | T Chemical, physical, or biological treatment. |
| Specific Gravity: | 1 |
| Waste Code: | D008 |
| Waste Code 1_2: | Not reported |
| Waste Code 1_3: | Not reported |
| Waste Code 1_4: | Not reported |
| Waste Code 1_5: | Not reported |
| Waste Code 1_6: | Not reported |

Click this hyperlink while viewing on your computer to access
-1 additional NY MANIFEST: record(s) in the EDR Site Report.

---

**AL263** **CON EDISON** **NY MANIFEST** **S117738033**
**North** **310 MESSEROLE STREET** **N/A**
**1/8-1/4** **BROOKLYN, NY 11215**
**0.238 mi.**
**1257 ft.** **Site 4 of 5 in cluster AL**

**Relative:**
**Higher**

**Actual:**
**22 ft.**

NY MANIFEST:

| | |
|---|---|
| Country: | USA |
| EPA ID: | NYP004699112 |
| Facility Status: | Not reported |
| Location Address 1: | 310 MESSEROLE STREET |
| Code: | BP |
| Location Address 2: | Not reported |
| Total Tanks: | Not reported |
| Location City: | BROOKLYN |
| Location State: | NY |
| Location Zip: | 11215 |
| Location Zip 4: | Not reported |

NY MANIFEST:

| | |
|---|---|
| EPAID: | NYP004699112 |
| Mailing Name: | CON EDISON |
| Mailing Contact: | CON EDISON |
| Mailing Address 1: | 4 IRVING PL |
| Mailing Address 2: | 15TH FL |
| Mailing City: | NEW YORK |
| Mailing State: | NY |
| Mailing Zip: | 10003 |
| Mailing Zip 4: | Not reported |
| Mailing Country: | USA |
| Mailing Phone: | Not reported |

**CON EDISON (Continued)** **S117738033**

NY MANIFEST:

| | |
|---|---|
| Document ID: | Not reported |
| Manifest Status: | Not reported |
| seq: | Not reported |
| Year: | 2014 |
| Trans1 State ID: | NJD003812047 |
| Trans2 State ID: | NJD003812047 |
| Generator Ship Date: | 11/24/2014 |
| Trans1 Recv Date: | 11/24/2014 |
| Trans2 Recv Date: | 12/03/2014 |
| TSD Site Recv Date: | 12/03/2014 |
| Part A Recv Date: | Not reported |
| Part B Recv Date: | Not reported |
| Generator EPA ID: | NYP004699112 |
| Trans1 EPA ID: | Not reported |
| Trans2 EPA ID: | Not reported |
| TSDF ID 1: | NJD991291105 |
| TSDF ID 2: | Not reported |
| Manifest Tracking Number: | 002417073GBF |
| Import Indicator: | N |
| Export Indicator: | N |
| Discr Quantity Indicator: | N |
| Discr Type Indicator: | N |
| Discr Residue Indicator: | N |
| Discr Partial Reject Indicator: | N |
| Discr Full Reject Indicator: | N |
| Manifest Ref Number: | Not reported |
| Alt Facility RCRA ID: | Not reported |
| Alt Facility Sign Date: | Not reported |
| MGMT Method Type Code: | H110 |
| Waste Code: | Not reported |
| Waste Code: | Not reported |
| Waste Code: | Not reported |
| Waste Code: | Not reported |
| Waste Code: | Not reported |
| Waste Code: | Not reported |
| Quantity: | 1200 |
| Units: | G - Gallons (liquids only)* (8.3 pounds) |
| Number of Containers: | 1 |
| Container Type: | TT - Cargo tank, tank trucks |
| Handling Method: | T Chemical, physical, or biological treatment. |
| Specific Gravity: | 1 |
| Waste Code: | D008 |
| Waste Code 1_2: | Not reported |
| Waste Code 1_3: | Not reported |
| Waste Code 1_4: | Not reported |
| Waste Code 1_5: | Not reported |
| Waste Code 1_6: | Not reported |

Click this hyperlink while viewing on your computer to access
-1 additional NY MANIFEST: record(s) in the EDR Site Report.

**AM264** **CON EDISON** **NY MANIFEST** **S118087867**
**South** **479 BUSHWICK AVE** **N/A**
**1/8-1/4** **BROOKLYN, NY 11201**
**0.239 mi.**
**1262 ft.** **Site 1 of 5 in cluster AM**

**Relative:**
**Higher**

**Actual:**
**41 ft.**

NY MANIFEST:

| | |
|---|---|
| Country: | USA |
| EPA ID: | NYP004676976 |
| Facility Status: | Not reported |
| Location Address 1: | 479 BUSHWICK AVE |
| Code: | BP |
| Location Address 2: | ? 8734 |
| Total Tanks: | Not reported |
| Location City: | BROOKLYN |
| Location State: | NY |
| Location Zip: | 11201 |
| Location Zip 4: | Not reported |

NY MANIFEST:

| | |
|---|---|
| EPAID: | NYP004676976 |
| Mailing Name: | CON EDISON |
| Mailing Contact: | DENNIS HUACON |
| Mailing Address 1: | 4 IRVING PL 15TH FL |
| Mailing Address 2: | Not reported |
| Mailing City: | NEW YORK |
| Mailing State: | NY |
| Mailing Zip: | 10003 |
| Mailing Zip 4: | Not reported |
| Mailing Country: | USA |
| Mailing Phone: | 2124603770 |

NY MANIFEST:

| | |
|---|---|
| Document ID: | Not reported |
| Manifest Status: | Not reported |
| seq: | Not reported |
| Year: | 2015 |
| Trans1 State ID: | NJD003812047 |
| Trans2 State ID: | NJD003812047 |
| Generator Ship Date: | 04/14/2015 |
| Trans1 Recv Date: | 04/14/2015 |
| Trans2 Recv Date: | 04/16/2015 |
| TSD Site Recv Date: | 04/16/2015 |
| Part A Recv Date: | Not reported |
| Part B Recv Date: | Not reported |
| Generator EPA ID: | NYP004676976 |
| Trans1 EPA ID: | Not reported |
| Trans2 EPA ID: | Not reported |
| TSDF ID 1: | NJD991291105 |
| TSDF ID 2: | Not reported |
| Manifest Tracking Number: | 002619342GBF |
| Import Indicator: | N |
| Export Indicator: | N |
| Discr Quantity Indicator: | N |
| Discr Type Indicator: | N |
| Discr Residue Indicator: | N |
| Discr Partial Reject Indicator: | N |
| Discr Full Reject Indicator: | N |
| Manifest Ref Number: | Not reported |

**CON EDISON (Continued)** **S118087867**

| | |
|---|---|
| Alt Facility RCRA ID: | Not reported |
| Alt Facility Sign Date: | Not reported |
| MGMT Method Type Code: | H110 |
| Waste Code: | Not reported |
| Waste Code: | Not reported |
| Waste Code: | Not reported |
| Waste Code: | Not reported |
| Waste Code: | Not reported |
| Waste Code: | Not reported |
| Quantity: | 50 |
| Units: | G - Gallons (liquids only)* (8.3 pounds) |
| Number of Containers: | 1 |
| Container Type: | TT - Cargo tank, tank trucks |
| Handling Method: | T Chemical, physical, or biological treatment. |
| Specific Gravity: | 1 |
| Waste Code: | D008 |
| Waste Code 1_2: | Not reported |
| Waste Code 1_3: | Not reported |
| Waste Code 1_4: | Not reported |
| Waste Code 1_5: | Not reported |
| Waste Code 1_6: | Not reported |

Click this hyperlink while viewing on your computer to access
-1 additional NY MANIFEST: record(s) in the EDR Site Report.

---

**AM265** **CON EDISON** **RCRA NonGen / NLR** **1019901961**
**South** **479 BUSHWICK AVE** **FINDS** **NYP004767976**
**1/8-1/4** **BROOKLYN, NY 11206** **ECHO**
**0.239 mi.**
**1262 ft.** **Site 2 of 5 in cluster AM**

**Relative:**
**Higher**

**Actual:**
**41 ft.**

RCRA NonGen / NLR:

| | |
|---|---|
| Date form received by agency: | 04/14/2015 |
| Facility name: | CON EDISON |
| Facility address: | 479 BUSHWICK AVE<br>BROOKLYN, NY 11206 |
| EPA ID: | NYP004767976 |
| Mailing address: | IRVING PL 15TH FL NE<br>NEW YORK, NY 10003 |
| Contact: | THOMAS TEELING |
| Contact address: | Not reported<br>Not reported |
| Contact country: | Not reported |
| Contact telephone: | 212-460-3770 |
| Contact email: | Not reported |
| EPA Region: | 02 |
| Classification: | Non-Generator |
| Description: | Handler: Non-Generators do not presently generate hazardous waste |

Handler Activities Summary:

| | |
|---|---|
| U.S. importer of hazardous waste: | No |
| Mixed waste (haz. and radioactive): | No |
| Recycler of hazardous waste: | No |
| Transporter of hazardous waste: | No |
| Treater, storer or disposer of HW: | No |
| Underground injection activity: | No |

**CON EDISON (Continued)** **1019901961**

On-site burner exemption: No
Furnace exemption: No
Used oil fuel burner: No
Used oil processor: No
User oil refiner: No
Used oil fuel marketer to burner: No
Used oil Specification marketer: No
Used oil transfer facility: No
Used oil transporter: No

Historical Generators:
Date form received by agency: 04/14/2015
Site name: CON EDISON
Classification: Small Quantity Generator

Violation Status: No violations found

FINDS:

Registry ID: 110069665874

Environmental Interest/Information System
RCRAInfo is a national information system that supports the Resource Conservation and Recovery Act (RCRA) program through the tracking of events and activities related to facilities that generate, transport, and treat, store, or dispose of hazardous waste. RCRAInfo allows RCRA program staff to track the notification, permit, compliance, and corrective action activities required under RCRA.

Click this hyperlink while viewing on your computer to access additional FINDS: detail in the EDR Site Report.

ECHO:
Envid: 1019901961
Registry ID: 110069665874
DFR URL: http://echo.epa.gov/detailed-facility-report?fid=110069665874

---

**AG266** **POLICE SERVICE AREA #3 - NYPD HOUSING BUREAU** **NY AST** **A100353065**
**SE** **25 CENTRAL AVENUE** **N/A**
**1/8-1/4** **BROOKLYN, NY 11206**
**0.241 mi.**
**1270 ft.** **Site 3 of 4 in cluster AG**

**Relative:**
**Higher**

**Actual:**
**39 ft.**

AST:
Region: STATE
DEC Region: 2
Site Status: Active
Facility Id: 2-611293
Program Type: PBS
UTM X: 590185.45039
UTM Y: 4506258.88526
Expiration Date: 03/19/2020
Site Type: Apartment Building/Office Building

Affiliation Records:
Site Id: 426318
Affiliation Type: Facility Owner

**POLICE SERVICE AREA #3 - NYPD HOUSING BUREAU (Continued)** **A100353065**

| | |
|---|---|
| Company Name: | NYC HOUSING AUTHORITY |
| Contact Type: | Not reported |
| Contact Name: | Not reported |
| Address1: | 23-02 49TH AVE |
| Address2: | Not reported |
| City: | LONG ISLAND CITY |
| State: | NY |
| Zip Code: | 11101 |
| Country Code: | 001 |
| Phone: | (718) 707-5806 |
| EMail: | Not reported |
| Fax Number: | Not reported |
| Modified By: | NRLOMBAR |
| Date Last Modified: | 2015-01-28 |

| | |
|---|---|
| Site Id: | 426318 |
| Affiliation Type: | Mail Contact |
| Company Name: | NYC HOUSING AUTHORITY |
| Contact Type: | Not reported |
| Contact Name: | FUEL OIL REMEDIATION COORDINATOR |
| Address1: | 23-02 49TH AVENUE |
| Address2: | TECHNICAL SERVICES DEPT. |
| City: | LONG ISLAND CITY |
| State: | NY |
| Zip Code: | 11101 |
| Country Code: | 001 |
| Phone: | (718) 707-5725 |
| EMail: | YELENA.TKACH@NYCHA.NYC.GOV |
| Fax Number: | Not reported |
| Modified By: | LXZIELIN |
| Date Last Modified: | 2017-06-01 |

| | |
|---|---|
| Site Id: | 426318 |
| Affiliation Type: | Facility Operator |
| Company Name: | POLICE SERVICE AREA #3 - NYPD HOUSING BUREAU |
| Contact Type: | Not reported |
| Contact Name: | YELENA TKACH |
| Address1: | Not reported |
| Address2: | Not reported |
| City: | Not reported |
| State: | NN |
| Zip Code: | Not reported |
| Country Code: | 001 |
| Phone: | (718) 707-5725 |
| EMail: | Not reported |
| Fax Number: | Not reported |
| Modified By: | LXZIELIN |
| Date Last Modified: | 2017-06-01 |

| | |
|---|---|
| Site Id: | 426318 |
| Affiliation Type: | Emergency Contact |
| Company Name: | NYC HOUSING AUTHORITY |
| Contact Type: | Not reported |
| Contact Name: | EMERGENCY SERVICE |
| Address1: | Not reported |
| Address2: | Not reported |
| City: | Not reported |

**POLICE SERVICE AREA #3 - NYPD HOUSING BUREAU (Continued)** **A100353065**

| | |
|---|---|
| State: | NN |
| Zip Code: | Not reported |
| Country Code: | 999 |
| Phone: | (718) 707-5900 |
| EMail: | Not reported |
| Fax Number: | Not reported |
| Modified By: | NRLOMBAR |
| Date Last Modified: | 2010-07-28 |

Tank Info:

| | |
|---|---|
| Tank Number: | 4 |
| Tank Id: | 235359 |
| Material Code: | 0008 |
| Common Name of Substance: | Diesel |

Equipment Records:

I02 - Overfill - High Level Alarm
K00 - Spill Prevention - None
B01 - Tank External Protection - Painted/Asphalt Coating
D01 - Pipe Type - Steel/Carbon Steel/Iron
J02 - Dispenser - Suction Dispenser
F01 - Pipe External Protection - Painted/Asphalt Coating
G10 - Tank Secondary Containment - Impervious Underlayment
A00 - Tank Internal Protection - None
C01 - Pipe Location - Aboveground
H06 - Tank Leak Detection - Impervious Barrier/Concrete Pad (A/G)
L00 - Piping Leak Detection - None
E07 - Piping Secondary Containment - Trench Liner

| | |
|---|---|
| Tank Location: | 3 |
| Tank Type: | Steel/Carbon Steel/Iron |
| Tank Status: | In Service |
| Pipe Model: | Not reported |
| Install Date: | 09/01/1994 |
| Capacity Gallons: | 20 |
| Tightness Test Method: | NN |
| Date Test: | Not reported |
| Next Test Date: | Not reported |
| Date Tank Closed: | Not reported |
| Register: | True |
| Modified By: | NRLOMBAR |
| Last Modified: | 04/14/2017 |
| Material Name: | diesel |

---

**AG267** **POLICE SERVICE AREA #3 - NYPD HOUSING BUREAU** **NY UST** **U004151157**
**SE** **25 CENTRAL AVENUE** **N/A**
**1/8-1/4** **BROOKLYN, NY 11206**
**0.241 mi.**
**1270 ft.** **Site 4 of 4 in cluster AG**

**Relative:**
**Higher**

**Actual:**
**39 ft.**

UST:

| | |
|---|---|
| Id/Status: | 2-611293 / Active |
| Program Type: | PBS |
| Region: | STATE |
| DEC Region: | 2 |
| Expiration Date: | 03/19/2020 |
| UTM X: | 590185.45039 |

**POLICE SERVICE AREA #3 - NYPD HOUSING BUREAU (Continued)** **U004151157**

| | |
|---|---|
| UTM Y: | 4506258.88526 |
| Site Type: | Apartment Building/Office Building |

Affiliation Records:

| | |
|---|---|
| Site Id: | 426318 |
| Affiliation Type: | Facility Owner |
| Company Name: | NYC HOUSING AUTHORITY |
| Contact Type: | Not reported |
| Contact Name: | Not reported |
| Address1: | 23-02 49TH AVE |
| Address2: | Not reported |
| City: | LONG ISLAND CITY |
| State: | NY |
| Zip Code: | 11101 |
| Country Code: | 001 |
| Phone: | (718) 707-5806 |
| EMail: | Not reported |
| Fax Number: | Not reported |
| Modified By: | NRLOMBAR |
| Date Last Modified: | 2015-01-28 |

| | |
|---|---|
| Site Id: | 426318 |
| Affiliation Type: | Mail Contact |
| Company Name: | NYC HOUSING AUTHORITY |
| Contact Type: | Not reported |
| Contact Name: | FUEL OIL REMEDIATION COORDINATOR |
| Address1: | 23-02 49TH AVENUE |
| Address2: | TECHNICAL SERVICES DEPT. |
| City: | LONG ISLAND CITY |
| State: | NY |
| Zip Code: | 11101 |
| Country Code: | 001 |
| Phone: | (718) 707-5725 |
| EMail: | YELENA.TKACH@NYCHA.NYC.GOV |
| Fax Number: | Not reported |
| Modified By: | LXZIELIN |
| Date Last Modified: | 2017-06-01 |

| | |
|---|---|
| Site Id: | 426318 |
| Affiliation Type: | Facility Operator |
| Company Name: | POLICE SERVICE AREA #3 - NYPD HOUSING BUREAU |
| Contact Type: | Not reported |
| Contact Name: | YELENA TKACH |
| Address1: | Not reported |
| Address2: | Not reported |
| City: | Not reported |
| State: | NN |
| Zip Code: | Not reported |
| Country Code: | 001 |
| Phone: | (718) 707-5725 |
| EMail: | Not reported |
| Fax Number: | Not reported |
| Modified By: | LXZIELIN |
| Date Last Modified: | 2017-06-01 |

| | |
|---|---|
| Site Id: | 426318 |
| Affiliation Type: | Emergency Contact |
| Company Name: | NYC HOUSING AUTHORITY |

**POLICE SERVICE AREA #3 - NYPD HOUSING BUREAU (Continued)** **U004151157**

| | |
|---|---|
| Contact Type: | Not reported |
| Contact Name: | EMERGENCY SERVICE |
| Address1: | Not reported |
| Address2: | Not reported |
| City: | Not reported |
| State: | NN |
| Zip Code: | Not reported |
| Country Code: | 999 |
| Phone: | (718) 707-5900 |
| EMail: | Not reported |
| Fax Number: | Not reported |
| Modified By: | NRLOMBAR |
| Date Last Modified: | 2010-07-28 |

Tank Info:

| | |
|---|---|
| Tank Number: | 1 |
| Tank ID: | 233459 |
| Tank Status: | In Service |
| Material Name: | In Service |
| Capacity Gallons: | 4000 |
| Install Date: | 09/01/1994 |
| Date Tank Closed: | Not reported |
| Registered: | True |
| Tank Location: | Underground |
| Tank Type: | Fiberglass coated steel |
| Material Code: | 0001 |
| Common Name of Substance: | #2 Fuel Oil (On-Site Consumption) |
| Tightness Test Method: | 21 |
| Date Test: | 03/08/2010 |
| Next Test Date: | Not reported |
| Pipe Model: | Not reported |
| Modified By: | NRLOMBAR |
| Last Modified: | 04/14/2017 |

Equipment Records:

C02 - Pipe Location - Underground/On-ground
F04 - Pipe External Protection - Fiberglass
J02 - Dispenser - Suction Dispenser
B04 - Tank External Protection - Fiberglass
E00 - Piping Secondary Containment - None
I02 - Overfill - High Level Alarm
L09 - Piping Leak Detection - Exempt Suction Piping
H05 - Tank Leak Detection - In-Tank System (ATG)
G04 - Tank Secondary Containment - Double-Walled (Underground)
A00 - Tank Internal Protection - None
D01 - Pipe Type - Steel/Carbon Steel/Iron
H01 - Tank Leak Detection - Interstitial - Electronic Monitoring
K00 - Spill Prevention - None

| | |
|---|---|
| Tank Number: | 2 |
| Tank ID: | 233460 |
| Tank Status: | In Service |
| Material Name: | In Service |
| Capacity Gallons: | 4000 |

**POLICE SERVICE AREA #3 - NYPD HOUSING BUREAU (Continued)** **U004151157**

| | |
|---|---|
| Install Date: | 09/01/1994 |
| Date Tank Closed: | Not reported |
| Registered: | True |
| Tank Location: | Underground |
| Tank Type: | Fiberglass coated steel |
| Material Code: | 0001 |
| Common Name of Substance: | #2 Fuel Oil (On-Site Consumption) |
| Tightness Test Method: | 21 |
| Date Test: | 03/08/2010 |
| Next Test Date: | Not reported |
| Pipe Model: | Not reported |
| Modified By: | NRLOMBAR |
| Last Modified: | 04/14/2017 |

Equipment Records:

C02 - Pipe Location - Underground/On-ground
F04 - Pipe External Protection - Fiberglass
J02 - Dispenser - Suction Dispenser
B04 - Tank External Protection - Fiberglass
E00 - Piping Secondary Containment - None
I02 - Overfill - High Level Alarm
L09 - Piping Leak Detection - Exempt Suction Piping
A00 - Tank Internal Protection - None
D01 - Pipe Type - Steel/Carbon Steel/Iron
H01 - Tank Leak Detection - Interstitial - Electronic Monitoring
K00 - Spill Prevention - None
G04 - Tank Secondary Containment - Double-Walled (Underground)
H05 - Tank Leak Detection - In-Tank System (ATG)

| | |
|---|---|
| Tank Number: | 3 |
| Tank ID: | 233461 |
| Tank Status: | In Service |
| Material Name: | In Service |
| Capacity Gallons: | 2500 |
| Install Date: | 09/01/1994 |
| Date Tank Closed: | Not reported |
| Registered: | True |
| Tank Location: | Underground |
| Tank Type: | Fiberglass coated steel |
| Material Code: | 0008 |
| Common Name of Substance: | Diesel |
| Tightness Test Method: | 21 |
| Date Test: | 03/09/2010 |
| Next Test Date: | Not reported |
| Pipe Model: | Not reported |
| Modified By: | NRLOMBAR |
| Last Modified: | 04/14/2017 |

Equipment Records:

A00 - Tank Internal Protection - None
B04 - Tank External Protection - Fiberglass
E00 - Piping Secondary Containment - None
I02 - Overfill - High Level Alarm
L09 - Piping Leak Detection - Exempt Suction Piping
D01 - Pipe Type - Steel/Carbon Steel/Iron

**POLICE SERVICE AREA #3 - NYPD HOUSING BUREAU (Continued)** **U004151157**

H01 - Tank Leak Detection - Interstitial - Electronic Monitoring
K00 - Spill Prevention - None
C02 - Pipe Location - Underground/On-ground
F04 - Pipe External Protection - Fiberglass
J02 - Dispenser - Suction Dispenser
G04 - Tank Secondary Containment - Double-Walled (Underground)
H05 - Tank Leak Detection - In-Tank System (ATG)

---

**AM268** **10 MONTIETH STREET** **NY UST** **U004248214**
**South** **10 MONTIETH STREET** **N/A**
**1/8-1/4** **BROOKLYN, NY 11206**
**0.241 mi.**
**1272 ft.** **Site 3 of 5 in cluster AM**

**Relative:**
**Higher**

**Actual:**
**43 ft.**

UST:

| | |
|---|---|
| Id/Status: | 2-612538 / Unregulated/Closed |
| Program Type: | PBS |
| Region: | STATE |
| DEC Region: | 2 |
| Expiration Date: | N/A |
| UTM X: | 589913.70774 |
| UTM Y: | 4506141.49021 |
| Site Type: | Apartment Building/Office Building |

Affiliation Records:

| | |
|---|---|
| Site Id: | 524472 |
| Affiliation Type: | Facility Owner |
| Company Name: | BUSHWICK HOLDINGS 1, LLC |
| Contact Type: | MEMBER |
| Contact Name: | SIMON DUSHINSKY |
| Address1: | 505 FLUSHING AVE, #1D |
| Address2: | Not reported |
| City: | BROOKLYN |
| State: | NY |
| Zip Code: | 11205 |
| Country Code: | 001 |
| Phone: | (718) 246-4762 |
| EMail: | Not reported |
| Fax Number: | Not reported |
| Modified By: | ACDANIEL |
| Date Last Modified: | 2018-08-30 |

| | |
|---|---|
| Site Id: | 524472 |
| Affiliation Type: | Mail Contact |
| Company Name: | BUSHWICK HOLDINGS 1, LLC |
| Contact Type: | Not reported |
| Contact Name: | SIMON DUSHINSKY |
| Address1: | 505 FLUSHING AVE. |
| Address2: | #1D |
| City: | BROOKLYN |
| State: | NY |
| Zip Code: | 11205 |
| Country Code: | 001 |
| Phone: | (718) 246-4762 |
| EMail: | Not reported |
| Fax Number: | Not reported |
| Modified By: | ACDANIEL |
| Date Last Modified: | 2018-08-30 |

**10 MONTIETH STREET (Continued)** **U004248214**

| | |
|---|---|
| Site Id: | 524472 |
| Affiliation Type: | Facility Operator |
| Company Name: | 10 MONTIETH STREET |
| Contact Type: | Not reported |
| Contact Name: | MR. ALBO |
| Address1: | Not reported |
| Address2: | Not reported |
| City: | Not reported |
| State: | NN |
| Zip Code: | Not reported |
| Country Code: | 001 |
| Phone: | (718) 246-4762 |
| EMail: | Not reported |
| Fax Number: | Not reported |
| Modified By: | CGFREEDM |
| Date Last Modified: | 2016-03-09 |

| | |
|---|---|
| Site Id: | 524472 |
| Affiliation Type: | Emergency Contact |
| Company Name: | BUSHWICK HOLDINGS 1, LLC |
| Contact Type: | Not reported |
| Contact Name: | CHARLES KRIEGER |
| Address1: | Not reported |
| Address2: | Not reported |
| City: | Not reported |
| State: | NN |
| Zip Code: | Not reported |
| Country Code: | 999 |
| Phone: | (718) 246-4762 |
| EMail: | Not reported |
| Fax Number: | Not reported |
| Modified By: | ACDANIEL |
| Date Last Modified: | 2018-08-30 |

Tank Info:

| | |
|---|---|
| Tank Number: | 001 |
| Tank ID: | 260900 |
| Tank Status: | Closed - Removed |
| Material Name: | Closed - Removed |
| Capacity Gallons: | 5000 |
| Install Date: | Not reported |
| Date Tank Closed: | 02/17/2016 |
| Registered: | True |
| Tank Location: | Underground |
| Tank Type: | Steel/carbon steel |
| Tightness Test Method: | - |
| Date Test: | Not reported |
| Next Test Date: | Not reported |
| Pipe Model: | Not reported |
| Modified By: | ACDANIEL |
| Last Modified: | 08/30/2018 |

Equipment Records:

F00 - Pipe External Protection - None
B00 - Tank External Protection - None
C00 - Pipe Location - No Piping

**10 MONTIETH STREET (Continued)** **U004248214**

H00 - Tank Leak Detection - None
I00 - Overfill - None
E00 - Piping Secondary Containment - None
K00 - Spill Prevention - None
A00 - Tank Internal Protection - None
G00 - Tank Secondary Containment - None
J00 - Dispenser - None
L00 - Piping Leak Detection - None
D00 - Pipe Type - No Piping

| | |
|---|---|
| Tank Number: | 002 |
| Tank ID: | 277808 |
| Tank Status: | Closed - Removed |
| Material Name: | Closed - Removed |
| Capacity Gallons: | 550 |
| Install Date: | Not reported |
| Date Tank Closed: | 02/17/2016 |
| Registered: | True |
| Tank Location: | Underground |
| Tank Type: | Steel/carbon steel |
| Tightness Test Method: | - |
| Date Test: | Not reported |
| Next Test Date: | Not reported |
| Pipe Model: | Not reported |
| Modified By: | ACDANIEL |
| Last Modified: | 08/30/2018 |

Equipment Records:

D00 - Pipe Type - No Piping
L00 - Piping Leak Detection - None
E00 - Piping Secondary Containment - None
H00 - Tank Leak Detection - None
I00 - Overfill - None
A00 - Tank Internal Protection - None
K00 - Spill Prevention - None
G00 - Tank Secondary Containment - None
C00 - Pipe Location - No Piping
F00 - Pipe External Protection - None
J00 - Dispenser - None

| | |
|---|---|
| Tank Number: | 003 |
| Tank ID: | 277809 |
| Tank Status: | Closed - Removed |
| Material Name: | Closed - Removed |
| Capacity Gallons: | 2000 |
| Install Date: | Not reported |
| Date Tank Closed: | 02/26/2016 |
| Registered: | True |
| Tank Location: | Underground |
| Tank Type: | Steel/carbon steel |
| Tightness Test Method: | - |
| Date Test: | Not reported |
| Next Test Date: | Not reported |
| Pipe Model: | Not reported |
| Modified By: | ACDANIEL |
| Last Modified: | 08/30/2018 |

**10 MONTIETH STREET (Continued)** **U004248214**

Equipment Records:

H00 - Tank Leak Detection - None
I00 - Overfill - None
B00 - Tank External Protection - None
C00 - Pipe Location - No Piping
F00 - Pipe External Protection - None
G00 - Tank Secondary Containment - None
K00 - Spill Prevention - None
A00 - Tank Internal Protection - None
E00 - Piping Secondary Containment - None
J00 - Dispenser - None
L00 - Piping Leak Detection - None
D00 - Pipe Type - No Piping

| | |
|---|---|
| Tank Number: | 004 |
| Tank ID: | 277810 |
| Tank Status: | Closed - Removed |
| Material Name: | Closed - Removed |
| Capacity Gallons: | 2000 |
| Install Date: | Not reported |
| Date Tank Closed: | 02/26/2016 |
| Registered: | True |
| Tank Location: | Underground |
| Tank Type: | Steel/carbon steel |
| Tightness Test Method: | - |
| Date Test: | Not reported |
| Next Test Date: | Not reported |
| Pipe Model: | Not reported |
| Modified By: | ACDANIEL |
| Last Modified: | 08/30/2018 |

Equipment Records:

J00 - Dispenser - None
B00 - Tank External Protection - None
C00 - Pipe Location - No Piping
F00 - Pipe External Protection - None
E00 - Piping Secondary Containment - None
H00 - Tank Leak Detection - None
I00 - Overfill - None
A00 - Tank Internal Protection - None
K00 - Spill Prevention - None
G00 - Tank Secondary Containment - None
D00 - Pipe Type - No Piping
L00 - Piping Leak Detection - None

| | |
|---|---|
| Tank Number: | 005 |
| Tank ID: | 277811 |
| Tank Status: | Closed - Removed |
| Material Name: | Closed - Removed |
| Capacity Gallons: | 550 |
| Install Date: | Not reported |
| Date Tank Closed: | 03/10/2016 |
| Registered: | True |
| Tank Location: | Underground |
| Tank Type: | Steel/carbon steel |

**10 MONTIETH STREET (Continued)** **U004248214**

Tightness Test Method: -
Date Test: Not reported
Next Test Date: Not reported
Pipe Model: Not reported
Modified By: ACDANIEL
Last Modified: 08/30/2018

Equipment Records:

B00 - Tank External Protection - None
C00 - Pipe Location - No Piping
F00 - Pipe External Protection - None
A00 - Tank Internal Protection - None
K00 - Spill Prevention - None
E00 - Piping Secondary Containment - None
H00 - Tank Leak Detection - None
I00 - Overfill - None
G00 - Tank Secondary Containment - None
J00 - Dispenser - None
D00 - Pipe Type - No Piping
L00 - Piping Leak Detection - None

Tank Number: 006
Tank ID: 277812
Tank Status: Closed - Removed
Material Name: Closed - Removed
Capacity Gallons: 1080
Install Date: Not reported
Date Tank Closed: 03/10/2016
Registered: True
Tank Location: Underground
Tank Type: Steel/carbon steel
Tightness Test Method: -
Date Test: Not reported
Next Test Date: Not reported
Pipe Model: Not reported
Modified By: ACDANIEL
Last Modified: 08/30/2018

Equipment Records:

B00 - Tank External Protection - None
C00 - Pipe Location - No Piping
F00 - Pipe External Protection - None
H00 - Tank Leak Detection - None
I00 - Overfill - None
E00 - Piping Secondary Containment - None
K00 - Spill Prevention - None
A00 - Tank Internal Protection - None
G00 - Tank Secondary Containment - None
J00 - Dispenser - None
L00 - Piping Leak Detection - None
D00 - Pipe Type - No Piping

Tank Number: 007
Tank ID: 277813
Tank Status: Closed - Removed
Material Name: Closed - Removed

**10 MONTIETH STREET (Continued)** **U004248214**

| | |
|---|---|
| Capacity Gallons: | 550 |
| Install Date: | Not reported |
| Date Tank Closed: | 03/10/2016 |
| Registered: | True |
| Tank Location: | Underground |
| Tank Type: | Steel/carbon steel |
| Tightness Test Method: | - |
| Date Test: | Not reported |
| Next Test Date: | Not reported |
| Pipe Model: | Not reported |
| Modified By: | ACDANIEL |
| Last Modified: | 08/30/2018 |

Equipment Records:

J00 - Dispenser - None
A00 - Tank Internal Protection - None
K00 - Spill Prevention - None
B00 - Tank External Protection - None
C00 - Pipe Location - No Piping
F00 - Pipe External Protection - None
E00 - Piping Secondary Containment - None
H00 - Tank Leak Detection - None
I00 - Overfill - None
G00 - Tank Secondary Containment - None
D00 - Pipe Type - No Piping
L00 - Piping Leak Detection - None

| | |
|---|---|
| Tank Number: | 008 |
| Tank ID: | 277814 |
| Tank Status: | Closed - Removed |
| Material Name: | Closed - Removed |
| Capacity Gallons: | 550 |
| Install Date: | Not reported |
| Date Tank Closed: | 03/10/2016 |
| Registered: | True |
| Tank Location: | Underground |
| Tank Type: | Steel/carbon steel |
| Tightness Test Method: | - |
| Date Test: | Not reported |
| Next Test Date: | Not reported |
| Pipe Model: | Not reported |
| Modified By: | ACDANIEL |
| Last Modified: | 08/30/2018 |

Equipment Records:

B00 - Tank External Protection - None
C00 - Pipe Location - No Piping
F00 - Pipe External Protection - None
H00 - Tank Leak Detection - None
I00 - Overfill - None
E00 - Piping Secondary Containment - None
K00 - Spill Prevention - None
A00 - Tank Internal Protection - None
G00 - Tank Secondary Containment - None
J00 - Dispenser - None
L00 - Piping Leak Detection - None
D00 - Pipe Type - No Piping

**10 MONTIETH STREET (Continued)** **U004248214**

| | |
|---|---|
| Tank Number: | 009 |
| Tank ID: | 277815 |
| Tank Status: | Closed - Removed |
| Material Name: | Closed - Removed |
| Capacity Gallons: | 550 |
| Install Date: | Not reported |
| Date Tank Closed: | 03/10/2016 |
| Registered: | True |
| Tank Location: | Underground |
| Tank Type: | Steel/carbon steel |
| Tightness Test Method: | - |
| Date Test: | Not reported |
| Next Test Date: | Not reported |
| Pipe Model: | Not reported |
| Modified By: | ACDANIEL |
| Last Modified: | 08/30/2018 |

Equipment Records:

D00 - Pipe Type - No Piping
L00 - Piping Leak Detection - None
J00 - Dispenser - None
E00 - Piping Secondary Containment - None
H00 - Tank Leak Detection - None
I00 - Overfill - None
G00 - Tank Secondary Containment - None
B00 - Tank External Protection - None
C00 - Pipe Location - No Piping
F00 - Pipe External Protection - None
A00 - Tank Internal Protection - None
K00 - Spill Prevention - None

---

**AF269** **B.B. BODY AND AUTO REPAIR** **NY AST** **A100349539**
**ENE** **52 HARRISON PLACE** **N/A**
**1/8-1/4** **BROOKLYN, NY 11237**
**0.243 mi.**
**1283 ft.** **Site 6 of 10 in cluster AF**

**Relative:**
**Higher**

**Actual:**
**23 ft.**

AST:

| | |
|---|---|
| Region: | STATE |
| DEC Region: | 2 |
| Site Status: | Active |
| Facility Id: | 2-611253 |
| Program Type: | PBS |
| UTM X: | 590271.99404 |
| UTM Y: | 4506711.31333 |
| Expiration Date: | 02/18/2015 |
| Site Type: | Auto Service/Repair (No Gasoline Sales) |

Affiliation Records:

| | |
|---|---|
| Site Id: | 424975 |
| Affiliation Type: | Facility Owner |
| Company Name: | FRANKLIN ANDRAMUNO |
| Contact Type: | Not reported |
| Contact Name: | Not reported |
| Address1: | 2670 BRIGGS AVE #1 |
| Address2: | Not reported |
| City: | BRONX |
| State: | NY |
| Zip Code: | 10458 |

**B.B. BODY AND AUTO REPAIR (Continued)** **A100349539**

| | |
|---|---|
| Country Code: | 001 |
| Phone: | (718) 683-7965 |
| EMail: | Not reported |
| Fax Number: | Not reported |
| Modified By: | NRLOMBAR |
| Date Last Modified: | 2010-02-18 |

| | |
|---|---|
| Site Id: | 424975 |
| Affiliation Type: | Mail Contact |
| Company Name: | B.B. BODY AND AUTO REPAIR |
| Contact Type: | Not reported |
| Contact Name: | FRANKLIN ANDRAMUNO |
| Address1: | 52 HARRISON PLACE |
| Address2: | Not reported |
| City: | BROOKLYN |
| State: | NY |
| Zip Code: | 11237 |
| Country Code: | 001 |
| Phone: | (718) 683-7965 |
| EMail: | Not reported |
| Fax Number: | Not reported |
| Modified By: | NRLOMBAR |
| Date Last Modified: | 2010-02-18 |

| | |
|---|---|
| Site Id: | 424975 |
| Affiliation Type: | Facility Operator |
| Company Name: | B.B. BODY AND AUTO REPAIR |
| Contact Type: | Not reported |
| Contact Name: | FRANKLIN ANDRAMUNO |
| Address1: | Not reported |
| Address2: | Not reported |
| City: | Not reported |
| State: | NN |
| Zip Code: | Not reported |
| Country Code: | 001 |
| Phone: | (718) 683-7965 |
| EMail: | Not reported |
| Fax Number: | Not reported |
| Modified By: | NRLOMBAR |
| Date Last Modified: | 2010-02-18 |

| | |
|---|---|
| Site Id: | 424975 |
| Affiliation Type: | Emergency Contact |
| Company Name: | FRANKLIN ANDRAMUNO |
| Contact Type: | Not reported |
| Contact Name: | FRANKLIN ANDRAMUNO |
| Address1: | Not reported |
| Address2: | Not reported |
| City: | Not reported |
| State: | NN |
| Zip Code: | Not reported |
| Country Code: | 001 |
| Phone: | (718) 683-7965’ |
| EMail: | Not reported |
| Fax Number: | Not reported |
| Modified By: | NRLOMBAR |
| Date Last Modified: | 2010-02-18 |

**B.B. BODY AND AUTO REPAIR (Continued)** **A100349539**

Tank Info:

| | |
|---|---|
| Tank Number: | 001 |
| Tank Id: | 233043 |
| Material Code: | 0022 |
| Common Name of Substance: | Waste Oil/Used Oil |

Equipment Records:

K00 - Spill Prevention - None
A00 - Tank Internal Protection - None
F00 - Pipe External Protection - None
B00 - Tank External Protection - None
C00 - Pipe Location - No Piping
J02 - Dispenser - Suction Dispenser
G00 - Tank Secondary Containment - None
E00 - Piping Secondary Containment - None
H00 - Tank Leak Detection - None
I04 - Overfill - Product Level Gauge (A/G)
L00 - Piping Leak Detection - None
D00 - Pipe Type - No Piping

| | |
|---|---|
| Tank Location: | 2 |
| Tank Type: | Steel/Carbon Steel/Iron |
| Tank Status: | In Service |
| Pipe Model: | Not reported |
| Install Date: | 12/01/2009 |
| Capacity Gallons: | 275 |
| Tightness Test Method: | NN |
| Date Test: | Not reported |
| Next Test Date: | Not reported |
| Date Tank Closed: | Not reported |
| Register: | True |
| Modified By: | NRLOMBAR |
| Last Modified: | 04/14/2017 |
| Material Name: | waste oil/used oil |

---

**AL270** **SABIN METAL CORP** **NY UST** **U001837698**
**North** **316 MESEROLE STREET** **N/A**
**1/8-1/4** **BROOKLYN, NY 11206**
**0.243 mi.**
**1283 ft.** **Site 5 of 5 in cluster AL**

**Relative:**
**Higher**

**Actual:**
**21 ft.**

UST:

| | |
|---|---|
| Id/Status: | 2-216909 / Unregulated/Closed |
| Program Type: | PBS |
| Region: | STATE |
| DEC Region: | 2 |
| Expiration Date: | N/A |
| UTM X: | 589932.89844 |
| UTM Y: | 4506939.32319 |
| Site Type: | Apartment Building/Office Building |

Affiliation Records:

| | |
|---|---|
| Site Id: | 8180 |
| Affiliation Type: | Facility Owner |
| Company Name: | MESEROLE STREET ASSOC., %ADMAT REALTY CORP. |
| Contact Type: | Not reported |
| Contact Name: | Not reported |

**SABIN METAL CORP (Continued)** **U001837698**

| | |
|---|---|
| Address1: | 316 MESEROLE STREET |
| Address2: | Not reported |
| City: | BROOKLYN |
| State: | NY |
| Zip Code: | 11206 |
| Country Code: | 001 |
| Phone: | (718) 417-1415 |
| EMail: | Not reported |
| Fax Number: | Not reported |
| Modified By: | TRANSLAT |
| Date Last Modified: | 2004-03-04 |

| | |
|---|---|
| Site Id: | 8180 |
| Affiliation Type: | Mail Contact |
| Company Name: | MESEROLE STREET ASSOC., %ADMAT REALTY CORP. |
| Contact Type: | Not reported |
| Contact Name: | Not reported |
| Address1: | 316 MESEROLE STREET |
| Address2: | Not reported |
| City: | BROOKLYN |
| State: | NY |
| Zip Code: | 11206 |
| Country Code: | 001 |
| Phone: | (718) 417-1415 |
| EMail: | Not reported |
| Fax Number: | Not reported |
| Modified By: | TRANSLAT |
| Date Last Modified: | 2004-03-04 |

| | |
|---|---|
| Site Id: | 8180 |
| Affiliation Type: | Facility Operator |
| Company Name: | SABIN METAL CORP |
| Contact Type: | Not reported |
| Contact Name: | SABIN METAL CORP |
| Address1: | Not reported |
| Address2: | Not reported |
| City: | Not reported |
| State: | NN |
| Zip Code: | Not reported |
| Country Code: | 001 |
| Phone: | (718) 381-5000 |
| EMail: | Not reported |
| Fax Number: | Not reported |
| Modified By: | TRANSLAT |
| Date Last Modified: | 2004-03-04 |

| | |
|---|---|
| Site Id: | 8180 |
| Affiliation Type: | Emergency Contact |
| Company Name: | MESEROLE STREET ASSOC., %ADMAT REALTY CORP. |
| Contact Type: | Not reported |
| Contact Name: | SABIN METAL CORP |
| Address1: | Not reported |
| Address2: | Not reported |
| City: | Not reported |
| State: | NN |
| Zip Code: | Not reported |
| Country Code: | 001 |

**SABIN METAL CORP (Continued)** **U001837698**

| | |
|---|---|
| Phone: | (718) 381-5000 |
| EMail: | Not reported |
| Fax Number: | Not reported |
| Modified By: | TRANSLAT |
| Date Last Modified: | 2004-03-04 |

Tank Info:

| | |
|---|---|
| Tank Number: | 002 |
| Tank ID: | 22429 |
| Tank Status: | Closed - Removed |
| Material Name: | Closed - Removed |
| Capacity Gallons: | 5000 |
| Install Date: | 06/01/1986 |
| Date Tank Closed: | Not reported |
| Registered: | True |
| Tank Location: | Underground |
| Tank Type: | Steel/carbon steel |
| Material Code: | 9999 |
| Common Name of Substance: | Other |
| Tightness Test Method: | NN |
| Date Test: | Not reported |
| Next Test Date: | Not reported |
| Pipe Model: | Not reported |
| Modified By: | TRANSLAT |
| Last Modified: | 04/14/2017 |

Equipment Records:

B00 - Tank External Protection - None
C00 - Pipe Location - No Piping
F00 - Pipe External Protection - None
H00 - Tank Leak Detection - None
I00 - Overfill - None
G00 - Tank Secondary Containment - None
A00 - Tank Internal Protection - None
D00 - Pipe Type - No Piping

| | |
|---|---|
| Tank Number: | 003 |
| Tank ID: | 22430 |
| Tank Status: | Closed - Removed |
| Material Name: | Closed - Removed |
| Capacity Gallons: | 2500 |
| Install Date: | 06/01/1986 |
| Date Tank Closed: | Not reported |
| Registered: | True |
| Tank Location: | Underground |
| Tank Type: | Steel/carbon steel |
| Material Code: | 9999 |
| Common Name of Substance: | Other |
| Tightness Test Method: | NN |
| Date Test: | Not reported |
| Next Test Date: | Not reported |
| Pipe Model: | Not reported |
| Modified By: | TRANSLAT |

**SABIN METAL CORP (Continued)** **U001837698**

Last Modified: 04/14/2017

Equipment Records:

G00 - Tank Secondary Containment - None
B00 - Tank External Protection - None
C00 - Pipe Location - No Piping
F00 - Pipe External Protection - None
H00 - Tank Leak Detection - None
I00 - Overfill - None
A00 - Tank Internal Protection - None
D00 - Pipe Type - No Piping

---

**AN271** **EDP REALTY CO.** **NY UST** **U001837211**
**NNW** **282 MESEROLE STREET** **N/A**
**1/8-1/4** **BROOKLYN, NY 11206**
**0.243 mi.**
**1284 ft.** **Site 1 of 5 in cluster AN**

**Relative:**
**Higher**

**Actual:**
**29 ft.**

UST:

| | |
|---|---|
| Id/Status: | 2-334804 / Unregulated/Closed |
| Program Type: | PBS |
| Region: | STATE |
| DEC Region: | 2 |
| Expiration Date: | N/A |
| UTM X: | 589773.09295 |
| UTM Y: | 4506947.56409 |
| Site Type: | Other |

Affiliation Records:

| | |
|---|---|
| Site Id: | 15941 |
| Affiliation Type: | Facility Owner |
| Company Name: | EGON PFIEFER |
| Contact Type: | Not reported |
| Contact Name: | EGON PFEIFER |
| Address1: | 1236 46TH STREET |
| Address2: | Not reported |
| City: | BROOKLYN |
| State: | NY |
| Zip Code: | 11219 |
| Country Code: | 001 |
| Phone: | (718) 435-3415 |
| EMail: | Not reported |
| Fax Number: | Not reported |
| Modified By: | NRLOMBAR |
| Date Last Modified: | 2004-12-10 |

| | |
|---|---|
| Site Id: | 15941 |
| Affiliation Type: | Mail Contact |
| Company Name: | EDP REALTY CO. |
| Contact Type: | Not reported |
| Contact Name: | EGON PFEIFER |
| Address1: | 1236 46TH STREET |
| Address2: | Not reported |
| City: | BROOKLYN |
| State: | NY |
| Zip Code: | 11219 |
| Country Code: | 001 |
| Phone: | (718) 435-3415 |
| EMail: | Not reported |

**EDP REALTY CO. (Continued)** **U001837211**

| | |
|---|---|
| Fax Number: | Not reported |
| Modified By: | NRLOMBAR |
| Date Last Modified: | 2004-12-10 |

| | |
|---|---|
| Site Id: | 15941 |
| Affiliation Type: | Facility Operator |
| Company Name: | 282 MESEROLE ST |
| Contact Type: | Not reported |
| Contact Name: | EGON PFEIFER |
| Address1: | Not reported |
| Address2: | Not reported |
| City: | Not reported |
| State: | NN |
| Zip Code: | Not reported |
| Country Code: | 001 |
| Phone: | (718) 435-3415 |
| EMail: | Not reported |
| Fax Number: | Not reported |
| Modified By: | TRANSLAT |
| Date Last Modified: | 2004-03-04 |

| | |
|---|---|
| Site Id: | 15941 |
| Affiliation Type: | Emergency Contact |
| Company Name: | EGON PFIEFER |
| Contact Type: | Not reported |
| Contact Name: | EGON PFEIFER |
| Address1: | Not reported |
| Address2: | Not reported |
| City: | Not reported |
| State: | NN |
| Zip Code: | Not reported |
| Country Code: | 001 |
| Phone: | (718) 435-3415 |
| EMail: | Not reported |
| Fax Number: | Not reported |
| Modified By: | TRANSLAT |
| Date Last Modified: | 2004-03-04 |

Tank Info:

| | |
|---|---|
| Tank Number: | 001 |
| Tank ID: | 20908 |
| Tank Status: | Closed - In Place |
| Material Name: | Closed - In Place |
| Capacity Gallons: | 2000 |
| Install Date: | Not reported |
| Date Tank Closed: | 04/04/2003 |
| Registered: | True |
| Tank Location: | Underground |
| Tank Type: | Steel/carbon steel |
| Material Code: | 0001 |
| Common Name of Substance: | #2 Fuel Oil (On-Site Consumption) |

| | |
|---|---|
| Tightness Test Method: | 03 |
| Date Test: | 05/01/1998 |
| Next Test Date: | Not reported |
| Pipe Model: | Not reported |

**EDP REALTY CO. (Continued)** **U001837211**

Modified By: NRLOMBAR
Last Modified: 04/14/2017

Equipment Records:

H00 - Tank Leak Detection - None
L09 - Piping Leak Detection - Exempt Suction Piping
A00 - Tank Internal Protection - None
D01 - Pipe Type - Steel/Carbon Steel/Iron
G00 - Tank Secondary Containment - None
J02 - Dispenser - Suction Dispenser
B00 - Tank External Protection - None
C00 - Pipe Location - No Piping
F00 - Pipe External Protection - None
I04 - Overfill - Product Level Gauge (A/G)

Tank Number: 002
Tank ID: 20909
Tank Status: Closed - In Place
Material Name: Closed - In Place
Capacity Gallons: 5000
Install Date: Not reported
Date Tank Closed: 06/30/2002
Registered: True
Tank Location: Underground
Tank Type: Steel/carbon steel
Material Code: 0001
Common Name of Substance: #2 Fuel Oil (On-Site Consumption)

Tightness Test Method: 03
Date Test: 05/01/1998
Next Test Date: Not reported
Pipe Model: Not reported
Modified By: TRANSLAT
Last Modified: 04/14/2017

Equipment Records:

F00 - Pipe External Protection - None
B00 - Tank External Protection - None
C00 - Pipe Location - No Piping
I04 - Overfill - Product Level Gauge (A/G)
G00 - Tank Secondary Containment - None
J02 - Dispenser - Suction Dispenser
A00 - Tank Internal Protection - None
D01 - Pipe Type - Steel/Carbon Steel/Iron
H00 - Tank Leak Detection - None

Tank Number: 003
Tank ID: 20910
Tank Status: Tank Converted to Non-Regulated Use
Material Name: Tank Converted to Non-Regulated Use
Capacity Gallons: 2000
Install Date: Not reported
Date Tank Closed: Not reported
Registered: True
Tank Location: Underground
Tank Type: Steel/carbon steel

**EDP REALTY CO. (Continued)** **U001837211**

Material Code: 9999
Common Name of Substance: Other

Tightness Test Method: 03
Date Test: 05/01/1998
Next Test Date: Not reported
Pipe Model: Not reported
Modified By: NRLOMBAR
Last Modified: 04/14/2017

Equipment Records:

F00 - Pipe External Protection - None
B00 - Tank External Protection - None
C00 - Pipe Location - No Piping
I04 - Overfill - Product Level Gauge (A/G)
G00 - Tank Secondary Containment - None
J02 - Dispenser - Suction Dispenser
D01 - Pipe Type - Steel/Carbon Steel/Iron
A00 - Tank Internal Protection - None
L09 - Piping Leak Detection - Exempt Suction Piping
H00 - Tank Leak Detection - None

---

**AD272** **BORINQUEN PLAZA** **NY LTANKS** **U002034216**
**West** **120 HUMBOLDT STREET** **NY UST** **N/A**
**1/8-1/4** **BROOKLYN, NY 11206**
**0.244 mi.**
**1288 ft.** **Site 3 of 6 in cluster AD**

**Relative:**
**Higher**

**Actual:**
**19 ft.**

LTANKS:

Spill Number/Closed Date: 9807939 / 2010-10-28
Facility ID: 9807939
Site ID: 201928
Spill Date: 1998-09-29
Spill Cause: Tank Test Failure
Spill Source: Institutional, Educational, Gov., Other
Spill Class: B3
Cleanup Ceased: Not reported
SWIS: 2401
Investigator: jkkann
Referred To: Not reported
Reported to Dept: 1998-09-29
CID: 252
Water Affected: Not reported
Spill Notifier: Responsible Party
Last Inspection: Not reported
Recommended Penalty: False
Meets Standard: False
UST Involvement: False
Remediation Phase: 0
Date Entered In Computer: 1998-09-29
Spill Record Last Update: 2010-10-28
Spiller Name: FRANK OCELLO
Spiller Company: NYC HOUSING AUTHORITY
Spiller Address: 250 BROADWAY
Spiller County: 001
Spiller Contact: FRANK OCELLO
Spiller Phone: (212) 306-3229
Spiller Extention: Not reported

**BORINQUEN PLAZA (Continued)** **U002034216**

| | |
|---|---|
| DEC Region: | 2 |
| DER Facility ID: | 167972 |
| DEC Memo: | "12/02/05: This spill transferred from J.Kolleeny to S.Kraszewski. 09/01/06: DEC Lead for this spill changed from unassigned to S. Kraszewski. - J. Kolleeny 02/08/07 : DEC lead changed from S. Kraszewski to J. Kann. J.Kann 02/13/09: J.Kann - Spoke with Ivy Olberding of PW Grosser to discuss Work Plan proposals for this site. Existing groundwater wells will be sampled for STARS VOCs and SVOCs. 4/28/09: J.Kann - Draft work plan received on 2/25. Comments sent on 3/26. Final Work Plan received on 4/24 and approved on 4/27. 10/06/09: J.Kann - Site visit to observe gw sampling. 1/27/10: J.Kann - ISR submitted on 1/20/10. Spill Closure request. Report needs to be reviewed. 10/28/10: J.Kann - Report reviewed. No SVOCs or VOCs detected in soil samples. No SVOCs in groundwater. One upgraident well contained benzene at 6.2 ppb. Tank closed in 2000. NFA." |
| Remarks: | "WILL ISOLATE AND RE-TEST" |

All TTF:

| | |
|---|---|
| Facility ID: | 9807939 |
| Spill Number: | 9807939 |
| Spill Tank Test: | 1546317 |
| Site ID: | 201928 |
| Tank Number: | 1 |
| Tank Size: | 5000 |
| Material: | 0001 |
| EPA UST: | Not reported |
| UST: | Not reported |
| Cause: | Not reported |
| Source: | Not reported |
| Test Method: | 03 |
| Test Method 2: | Horner EZ Check I or II |
| Leak Rate: | .00 |
| Gross Fail: | Not reported |
| Modified By: | Spills |
| Last Modified Date: | Not reported |

All Materials:

| | |
|---|---|
| Site ID: | 201928 |
| Operable Unit ID: | 1069122 |
| Operable Unit: | 01 |
| Material ID: | 315477 |
| Material Code: | 0001A |
| Material Name: | #2 fuel oil |
| Case No.: | Not reported |
| Material FA: | Petroleum |
| Quantity: | .00 |
| Units: | G |
| Recovered: | .00 |
| Oxygenate: | Not reported |

UST:

| | |
|---|---|
| Id/Status: | 2-601868 / Unregulated/Closed |
| Program Type: | PBS |
| Region: | STATE |
| DEC Region: | 2 |
| Expiration Date: | N/A |

**BORINQUEN PLAZA (Continued)** **U002034216**

UTM X: 589484.76971
UTM Y: 4506554.54949
Site Type: Apartment Building/Office Building

Affiliation Records:

Site Id: 23830
Affiliation Type: Facility Owner
Company Name: NYC HOUSING AUTHORITY
Contact Type: FUEL OIL REMEDIATION COORDINATOR
Contact Name: FUEL OIL REMEDIATION COORD.
Address1: 23-02 49TH AVENUE
Address2: Not reported
City: LONG ISLAND CITY
State: NY
Zip Code: 11101
Country Code: 001
Phone: (718) 707-5725
EMail: Not reported
Fax Number: Not reported
Modified By: EXROSSAN
Date Last Modified: 2005-09-30

Site Id: 23830
Affiliation Type: Mail Contact
Company Name: NYC HOUSING AUTHORITY
Contact Type: Not reported
Contact Name: MR. LUIS PONCE
Address1: 23-02 49TH AVENUE
Address2: Not reported
City: LONG ISLAND CITY
State: NY
Zip Code: 11101
Country Code: 001
Phone: (718) 707-5725
EMail: Not reported
Fax Number: Not reported
Modified By: TRANSLAT
Date Last Modified: 2004-03-04

Site Id: 23830
Affiliation Type: Facility Operator
Company Name: BORINQUEN PLAZA
Contact Type: Not reported
Contact Name: MR. LUIS PONCE
Address1: Not reported
Address2: Not reported
City: Not reported
State: NN
Zip Code: Not reported
Country Code: 001
Phone: (718) 707-5725
EMail: Not reported
Fax Number: Not reported
Modified By: TRANSLAT
Date Last Modified: 2004-03-04

Site Id: 23830
Affiliation Type: Emergency Contact

**BORINQUEN PLAZA (Continued)** **U002034216**

| | |
|---|---|
| Company Name: | NYC HOUSING AUTHORITY |
| Contact Type: | Not reported |
| Contact Name: | EMERGENCY SERVICE DEPT. |
| Address1: | Not reported |
| Address2: | Not reported |
| City: | Not reported |
| State: | NN |
| Zip Code: | Not reported |
| Country Code: | 999 |
| Phone: | (718) 707-5725 |
| EMail: | Not reported |
| Fax Number: | Not reported |
| Modified By: | EXROSSAN |
| Date Last Modified: | 2005-09-21 |

Tank Info:

| | |
|---|---|
| Tank Number: | 1 |
| Tank ID: | 48183 |
| Tank Status: | Closed - In Place |
| Material Name: | Closed - In Place |
| Capacity Gallons: | 5000 |
| Install Date: | 02/01/1975 |
| Date Tank Closed: | 03/01/2000 |
| Registered: | True |
| Tank Location: | Underground |
| Tank Type: | Steel/carbon steel |
| Material Code: | 0000 |
| Common Name of Substance: | Empty |
| Tightness Test Method: | 03 |
| Date Test: | 01/01/1991 |
| Next Test Date: | Not reported |
| Pipe Model: | Not reported |
| Modified By: | TRANSLAT |
| Last Modified: | 04/14/2017 |

Equipment Records:

I04 - Overfill - Product Level Gauge (A/G)
C02 - Pipe Location - Underground/On-ground
F06 - Pipe External Protection - Wrapped
G00 - Tank Secondary Containment - None
J02 - Dispenser - Suction Dispenser
A00 - Tank Internal Protection - None
D01 - Pipe Type - Steel/Carbon Steel/Iron
H00 - Tank Leak Detection - None
B00 - Tank External Protection - None

**AE273** **CON EDISON** **NY MANIFEST** **S117736544**
**East** **16 MORGAN AVE** **N/A**
**1/8-1/4** **BROOKLYN, NY 11222**
**0.244 mi.**
**1289 ft.** **Site 5 of 6 in cluster AE**

**Relative:**
**Higher**

**Actual:**
**31 ft.**

NY MANIFEST:

| | |
|---|---|
| Country: | USA |
| EPA ID: | NYP004529459 |
| Facility Status: | Not reported |
| Location Address 1: | 16 MORGAN AVENUE |
| Code: | BP |
| Location Address 2: | Not reported |
| Total Tanks: | Not reported |
| Location City: | BROOKLYN |
| Location State: | NY |
| Location Zip: | 11222 |
| Location Zip 4: | Not reported |

NY MANIFEST:

| | |
|---|---|
| EPAID: | NYP004529459 |
| Mailing Name: | CON EDISON |
| Mailing Contact: | CON EDISON |
| Mailing Address 1: | 4 IRVING PL |
| Mailing Address 2: | 15TH FL |
| Mailing City: | NEW YORK |
| Mailing State: | NY |
| Mailing Zip: | 10003 |
| Mailing Zip 4: | Not reported |
| Mailing Country: | USA |
| Mailing Phone: | Not reported |

NY MANIFEST:

| | |
|---|---|
| Document ID: | Not reported |
| Manifest Status: | Not reported |
| seq: | Not reported |
| Year: | 2014 |
| Trans1 State ID: | NJD003812047 |
| Trans2 State ID: | Not reported |
| Generator Ship Date: | 05/13/2014 |
| Trans1 Recv Date: | 05/13/2014 |
| Trans2 Recv Date: | Not reported |
| TSD Site Recv Date: | 05/14/2014 |
| Part A Recv Date: | Not reported |
| Part B Recv Date: | Not reported |
| Generator EPA ID: | NYP004529459 |
| Trans1 EPA ID: | Not reported |
| Trans2 EPA ID: | Not reported |
| TSDF ID 1: | NJD991291105 |
| TSDF ID 2: | Not reported |
| Manifest Tracking Number: | 002417994GBF |
| Import Indicator: | N |
| Export Indicator: | N |
| Discr Quantity Indicator: | N |
| Discr Type Indicator: | N |
| Discr Residue Indicator: | N |
| Discr Partial Reject Indicator: | N |
| Discr Full Reject Indicator: | N |
| Manifest Ref Number: | Not reported |

**CON EDISON (Continued)** **S117736544**

| | |
|---|---|
| Alt Facility RCRA ID: | Not reported |
| Alt Facility Sign Date: | Not reported |
| MGMT Method Type Code: | H110 |
| Waste Code: | Not reported |
| Waste Code: | Not reported |
| Waste Code: | Not reported |
| Waste Code: | Not reported |
| Waste Code: | Not reported |
| Waste Code: | Not reported |
| Quantity: | 600 |
| Units: | G - Gallons (liquids only)* (8.3 pounds) |
| Number of Containers: | 1 |
| Container Type: | TT - Cargo tank, tank trucks |
| Handling Method: | T Chemical, physical, or biological treatment. |
| Specific Gravity: | 1 |
| Waste Code: | D008 |
| Waste Code 1_2: | Not reported |
| Waste Code 1_3: | Not reported |
| Waste Code 1_4: | Not reported |
| Waste Code 1_5: | Not reported |
| Waste Code 1_6: | Not reported |

Click this hyperlink while viewing on your computer to access
-1 additional NY MANIFEST: record(s) in the EDR Site Report.

---

**AE274** **CON EDISON MANHOLE: 291** **RCRA NonGen / NLR** **1017775120**
**East** **16 MORGAN AVE** **NYP004529459**
**1/8-1/4** **BROOKLYN, NY 11222**
**0.244 mi.**
**1289 ft.** **Site 6 of 6 in cluster AE**

**Relative:**
**Higher**

**Actual:**
**31 ft.**

RCRA NonGen / NLR:

| | |
|---|---|
| Date form received by agency: | 06/13/2014 |
| Facility name: | CON EDISON MANHOLE: 291 |
| Facility address: | 16 MORGAN AVE<br>BROOKLYN, NY 11222 |
| EPA ID: | NYP004529459 |
| Mailing address: | IRVING PL, 15TH FL NE<br>NEW YORK, NY 10003 |
| Contact: | THOMAS TEELING |
| Contact address: | Not reported<br>Not reported |
| Contact country: | Not reported |
| Contact telephone: | 212-460-3770 |
| Contact email: | Not reported |
| EPA Region: | 02 |
| Classification: | Non-Generator |
| Description: | Handler: Non-Generators do not presently generate hazardous waste |

Handler Activities Summary:

| | |
|---|---|
| U.S. importer of hazardous waste: | No |
| Mixed waste (haz. and radioactive): | No |
| Recycler of hazardous waste: | No |
| Transporter of hazardous waste: | No |
| Treater, storer or disposer of HW: | No |
| Underground injection activity: | No |

**CON EDISON MANHOLE: 291 (Continued)** **1017775120**

| | |
|---|---|
| On-site burner exemption: | No |
| Furnace exemption: | No |
| Used oil fuel burner: | No |
| Used oil processor: | No |
| User oil refiner: | No |
| Used oil fuel marketer to burner: | No |
| Used oil Specification marketer: | No |
| Used oil transfer facility: | No |
| Used oil transporter: | No |

Historical Generators:

| | |
|---|---|
| Date form received by agency: | 05/13/2014 |
| Site name: | CON EDISON |
| Classification: | Large Quantity Generator |
| | |
| Date form received by agency: | 05/13/2014 |
| Site name: | CON EDISON |
| Classification: | Not a generator, verified |
| | |
| Violation Status: | No violations found |

---

**AO275** **CON EDISON** **NY MANIFEST** **S116550301**
**East** **12 MORGAN AVE** **N/A**
**1/8-1/4** **BROOKLYN, NY 11237**
**0.244 mi.**
**1290 ft.** **Site 1 of 8 in cluster AO**

**Relative:**
**Higher**

**Actual:**
**31 ft.**

NY MANIFEST:

| | |
|---|---|
| Country: | USA |
| EPA ID: | NYP004486551 |
| Facility Status: | Not reported |
| Location Address 1: | OPP 12 MORGAN AVE |
| Code: | BP |
| Location Address 2: | SB16118 |
| Total Tanks: | Not reported |
| Location City: | BROOKLYN |
| Location State: | NY |
| Location Zip: | 11237 |
| Location Zip 4: | Not reported |

NY MANIFEST:

| | |
|---|---|
| EPAID: | NYP004486551 |
| Mailing Name: | CON EDISON |
| Mailing Contact: | CON EDISION |
| Mailing Address 1: | 4 IRVING PL |
| Mailing Address 2: | 15TH FL |
| Mailing City: | NEW YORK |
| Mailing State: | NY |
| Mailing Zip: | 10003 |
| Mailing Zip 4: | Not reported |
| Mailing Country: | USA |
| Mailing Phone: | Not reported |

NY MANIFEST:

| | |
|---|---|
| Document ID: | Not reported |
| Manifest Status: | Not reported |
| seq: | Not reported |
| Year: | 2014 |

**CON EDISON (Continued)** **S116550301**

| | |
|---|---|
| Trans1 State ID: | NJD003812047 |
| Trans2 State ID: | Not reported |
| Generator Ship Date: | 04/02/2014 |
| Trans1 Recv Date: | 04/02/2014 |
| Trans2 Recv Date: | Not reported |
| TSD Site Recv Date: | 04/03/2014 |
| Part A Recv Date: | Not reported |
| Part B Recv Date: | Not reported |
| Generator EPA ID: | NYP004486551 |
| Trans1 EPA ID: | Not reported |
| Trans2 EPA ID: | Not reported |
| TSDF ID 1: | NJD991291105 |
| TSDF ID 2: | Not reported |
| Manifest Tracking Number: | 002407010GBF |
| Import Indicator: | N |
| Export Indicator: | N |
| Discr Quantity Indicator: | N |
| Discr Type Indicator: | N |
| Discr Residue Indicator: | N |
| Discr Partial Reject Indicator: | N |
| Discr Full Reject Indicator: | N |
| Manifest Ref Number: | Not reported |
| Alt Facility RCRA ID: | Not reported |
| Alt Facility Sign Date: | Not reported |
| MGMT Method Type Code: | H110 |
| Waste Code: | Not reported |
| Waste Code: | Not reported |
| Waste Code: | Not reported |
| Waste Code: | Not reported |
| Waste Code: | Not reported |
| Waste Code: | Not reported |
| Quantity: | 40 |
| Units: | G - Gallons (liquids only)* (8.3 pounds) |
| Number of Containers: | 1 |
| Container Type: | TT - Cargo tank, tank trucks |
| Handling Method: | T Chemical, physical, or biological treatment. |
| Specific Gravity: | 1 |
| Waste Code: | D008 |
| Waste Code 1_2: | Not reported |
| Waste Code 1_3: | Not reported |
| Waste Code 1_4: | Not reported |
| Waste Code 1_5: | Not reported |
| Waste Code 1_6: | Not reported |

Click this hyperlink while viewing on your computer to access
-1 additional NY MANIFEST: record(s) in the EDR Site Report.

**AO276** **CON EDISON SERVICE BOX: 16118** **RCRA NonGen / NLR** **1017771714**
**East** **12 MORGAN AVE** **NYP004486551**
**1/8-1/4** **BROOKLYN, NY 11237**
**0.244 mi.**
**1290 ft.** **Site 2 of 8 in cluster AO**

**Relative:**
**Higher**

**Actual:**
**31 ft.**

RCRA NonGen / NLR:

| | |
|---|---|
| Date form received by agency: | 05/02/2014 |
| Facility name: | CON EDISON SERVICE BOX: 16118 |
| Facility address: | 12 MORGAN AVE<br>BROOKLYN, NY 11237 |
| EPA ID: | NYP004486551 |
| Mailing address: | IRVING PL, 15TH FL NE<br>NEW YORK, NY 10003 |
| Contact: | THOMAS TEELING |
| Contact address: | Not reported<br>Not reported |
| Contact country: | Not reported |
| Contact telephone: | 212-460-3770 |
| Contact email: | Not reported |
| EPA Region: | 02 |
| Classification: | Non-Generator |
| Description: | Handler: Non-Generators do not presently generate hazardous waste |

Handler Activities Summary:

| | |
|---|---|
| U.S. importer of hazardous waste: | No |
| Mixed waste (haz. and radioactive): | No |
| Recycler of hazardous waste: | No |
| Transporter of hazardous waste: | No |
| Treater, storer or disposer of HW: | No |
| Underground injection activity: | No |
| On-site burner exemption: | No |
| Furnace exemption: | No |
| Used oil fuel burner: | No |
| Used oil processor: | No |
| User oil refiner: | No |
| Used oil fuel marketer to burner: | No |
| Used oil Specification marketer: | No |
| Used oil transfer facility: | No |
| Used oil transporter: | No |

Historical Generators:

| | |
|---|---|
| Date form received by agency: | 04/02/2014 |
| Site name: | CON EDISON |
| Classification: | Small Quantity Generator |
| | |
| Date form received by agency: | 04/02/2014 |
| Site name: | CON EDISON |
| Classification: | Not a generator, verified |
| | |
| Violation Status: | No violations found |

**AN277 NNW 1/8-1/4 0.244 mi. 1290 ft.** | **BUSHWICK TOWN PATENT #1 INC**
**260 MESEROLE ST**
**BROOKLYN, NY 11206**
**Site 2 of 5 in cluster AN** | **RCRA NonGen / NLR**
**FINDS**
**ECHO**
**NY MANIFEST** | **1000548279**
**NYD980482327**

**Relative: Higher**

**Actual: 32 ft.**

RCRA NonGen / NLR:

| | |
|---|---|
| Date form received by agency: | 01/01/2007 |
| Facility name: | BUSHWICK TOWN PATENT #1 INC |
| Facility address: | 260 MESEROLE ST<br>BROOKLYN, NY 11206-2242 |
| EPA ID: | NYD980482327 |
| Mailing address: | WATERBURY ST<br>BROOKLYN, NY 11206 |
| Contact: | Not reported |
| Contact address: | WATERBURY ST<br>BROOKLYN, NY 11206 |
| Contact country: | US |
| Contact telephone: | Not reported |
| Contact email: | Not reported |
| EPA Region: | 02 |
| Classification: | Non-Generator |
| Description: | Handler: Non-Generators do not presently generate hazardous waste |

Owner/Operator Summary:

| | |
|---|---|
| Owner/operator name: | BUSHWICK TOWN PATENT #1 INC |
| Owner/operator address: | 150 WATERBURY ST<br>BROOKLYN, NY 11206 |
| Owner/operator country: | US |
| Owner/operator telephone: | 718-782-2722 |
| Owner/operator email: | Not reported |
| Owner/operator fax: | Not reported |
| Owner/operator extension: | Not reported |
| Legal status: | Private |
| Owner/Operator Type: | Owner |
| Owner/Op start date: | Not reported |
| Owner/Op end date: | Not reported |

| | |
|---|---|
| Owner/operator name: | BUSHWICK TOWN PATENT #1 INC |
| Owner/operator address: | 150 WATERBURY ST<br>BROOKLYN, NY 11206 |
| Owner/operator country: | US |
| Owner/operator telephone: | 718-782-2722 |
| Owner/operator email: | Not reported |
| Owner/operator fax: | Not reported |
| Owner/operator extension: | Not reported |
| Legal status: | Private |
| Owner/Operator Type: | Operator |
| Owner/Op start date: | Not reported |
| Owner/Op end date: | Not reported |

Handler Activities Summary:

| | |
|---|---|
| U.S. importer of hazardous waste: | No |
| Mixed waste (haz. and radioactive): | No |
| Recycler of hazardous waste: | No |
| Transporter of hazardous waste: | No |
| Treater, storer or disposer of HW: | No |
| Underground injection activity: | No |

**BUSHWICK TOWN PATENT #1 INC (Continued)** **1000548279**

On-site burner exemption: No
Furnace exemption: No
Used oil fuel burner: No
Used oil processor: No
User oil refiner: No
Used oil fuel marketer to burner: No
Used oil Specification marketer: No
Used oil transfer facility: No
Used oil transporter: No

Historical Generators:
Date form received by agency: 01/01/2006
Site name: BUSHWICK TOWN PATENT #1 INC
Classification: Not a generator, verified

Date form received by agency: 07/08/1999
Site name: BUSHWICK TOWN PATENT #1 INC
Classification: Not a generator, verified

Date form received by agency: 10/04/1991
Site name: BUSHWICK TOWN PATENT #1 INC
Classification: Large Quantity Generator

. Waste code: D001
. Waste name: IGNITABLE HAZARDOUS WASTES ARE THOSE WASTES WHICH HAVE A FLASHPOINT OF LESS THAN 140 DEGREES FAHRENHEIT AS DETERMINED BY A PENSKY-MARTENS CLOSED CUP FLASH POINT TESTER. ANOTHER METHOD OF DETERMINING THE FLASH POINT OF A WASTE IS TO REVIEW THE MATERIAL SAFETY DATA SHEET, WHICH CAN BE OBTAINED FROM THE MANUFACTURER OR DISTRIBUTOR OF THE MATERIAL. LACQUER THINNER IS AN EXAMPLE OF A COMMONLY USED SOLVENT WHICH WOULD BE CONSIDERED AS IGNITABLE HAZARDOUS WASTE.

Violation Status: No violations found

FINDS:

Registry ID: 110004386708

Environmental Interest/Information System
RCRAInfo is a national information system that supports the Resource Conservation and Recovery Act (RCRA) program through the tracking of events and activities related to facilities that generate, transport, and treat, store, or dispose of hazardous waste. RCRAInfo allows RCRA program staff to track the notification, permit, compliance, and corrective action activities required under RCRA.

Click this hyperlink while viewing on your computer to access additional FINDS: detail in the EDR Site Report.

ECHO:
Envid: 1000548279
Registry ID: 110004386708
DFR URL: http://echo.epa.gov/detailed-facility-report?fid=110004386708

NY MANIFEST:

**BUSHWICK TOWN PATENT #1 INC (Continued)** **1000548279**

| | |
|---|---|
| Country: | USA |
| EPA ID: | NYD980482327 |
| Facility Status: | Not reported |
| Location Address 1: | 260 MESEROLE ST |
| Code: | BP |
| Location Address 2: | Not reported |
| Total Tanks: | Not reported |
| Location City: | BROOKLYN |
| Location State: | NY |
| Location Zip: | 11206 |
| Location Zip 4: | Not reported |

NY MANIFEST:

| | |
|---|---|
| EPAID: | NYD980482327 |
| Mailing Name: | BUSHWICK TOWN PATENT TRIO CHEMICAL |
| Mailing Contact: | HENRY VAN DAMM |
| Mailing Address 1: | 900 GRAND STREET |
| Mailing Address 2: | Not reported |
| Mailing City: | BROOKLYN |
| Mailing State: | NY |
| Mailing Zip: | 11211 |
| Mailing Zip 4: | Not reported |
| Mailing Country: | USA |
| Mailing Phone: | 7187828800 |

NY MANIFEST:

| | |
|---|---|
| Document ID: | NJA1177661 |
| Manifest Status: | C |
| seq: | Not reported |
| Year: | 1991 |
| Trans1 State ID: | NJDEPS727 |
| Trans2 State ID: | Not reported |
| Generator Ship Date: | 11/12/1991 |
| Trans1 Recv Date: | 11/12/1991 |
| Trans2 Recv Date: | / / |
| TSD Site Recv Date: | 11/12/1991 |
| Part A Recv Date: | / / |
| Part B Recv Date: | 11/20/1991 |
| Generator EPA ID: | NYD980482327 |
| Trans1 EPA ID: | NJD986609949 |
| Trans2 EPA ID: | Not reported |
| TSDF ID 1: | NJD991291105 |
| TSDF ID 2: | Not reported |
| Manifest Tracking Number: | Not reported |
| Import Indicator: | Not reported |
| Export Indicator: | Not reported |
| Discr Quantity Indicator: | Not reported |
| Discr Type Indicator: | Not reported |
| Discr Residue Indicator: | Not reported |
| Discr Partial Reject Indicator: | Not reported |
| Discr Full Reject Indicator: | Not reported |
| Manifest Ref Number: | Not reported |
| Alt Facility RCRA ID: | Not reported |
| Alt Facility Sign Date: | Not reported |
| MGMT Method Type Code: | Not reported |
| Waste Code: | D001 - NON-LISTED IGNITABLE WASTES |
| Waste Code: | Not reported |

**BUSHWICK TOWN PATENT #1 INC (Continued)** **1000548279**

| | |
|---|---|
| Waste Code: | Not reported |
| Waste Code: | Not reported |
| Waste Code: | Not reported |
| Waste Code: | Not reported |
| Quantity: | 04015 |
| Units: | G - Gallons (liquids only)* (8.3 pounds) |
| Number of Containers: | 073 |
| Container Type: | DM - Metal drums, barrels |
| Handling Method: | B Incineration, heat recovery, burning. |
| Specific Gravity: | 100 |

Click this hyperlink while viewing on your computer to access
-1 additional NY MANIFEST: record(s) in the EDR Site Report.

---

**AN278** **CON EDISON** **NJ MANIFEST** **S120675603**
**NNW** **270 MESEROLE ST** **N/A**
**1/8-1/4** **BROOKLYN, NY 11206**
**0.245 mi.**
**1291 ft.** **Site 3 of 5 in cluster AN**

**Relative:**
**Higher**

**Actual:**
**31 ft.**

NJ MANIFEST:

| | |
|---|---|
| EPA Id: | NYP004826523 |
| Mail Address: | IRVING PL 15TH FL NE |
| Mail City/State/Zip: | NEW YORK, NY 10003 |
| Facility Phone: | Not reported |
| Emergency Phone: | Not reported |
| Contact: | THOMAS TEELING |
| Comments: | Not reported |
| SIC Code: | Not reported |
| County: | NY047 |
| Municipal: | Not reported |
| Previous EPA Id: | Not reported |
| Gen Flag: | Not reported |
| Trans Flag: | Not reported |
| TSDF Flag: | Not reported |
| Name Change: | Not reported |
| Date Change: | Not reported |

Manifest:

| | |
|---|---|
| Manifest Number: | 002624903GBF |
| EPA ID: | NYP004826523 |
| Date Shipped: | 8/19/2015 |
| TSDF EPA ID: | NJD991291105 |
| Transporter EPA ID: | NJD003812047 |
| Transporter 2 EPA ID: | Not reported |
| Transporter 3 EPA ID: | Not reported |
| Transporter 4 EPA ID: | Not reported |
| Transporter 5 EPA ID: | Not reported |
| Transporter 6 EPA ID: | Not reported |
| Transporter 7 EPA ID: | Not reported |
| Transporter 8 EPA ID: | Not reported |
| Transporter 9 EPA ID: | Not reported |
| Transporter 10 EPA ID: | Not reported |
| Date Trans1 Transported Waste: | Not reported |
| Date Trans2 Transported Waste: | Not reported |
| Date Trans3 Transported Waste: | Not reported |
| Date Trans4 Transported Waste: | Not reported |

**CON EDISON (Continued)** **S120675603**

| | |
|---|---|
| Date Trans5 Transported Waste: | Not reported |
| Date Trans6 Transported Waste: | Not reported |
| Date Trans7 Transported Waste: | Not reported |
| Date Trans8 Transported Waste: | Not reported |
| Date Trans9 Transported Waste: | Not reported |
| Date Trans10 Transported Waste: | Not reported |
| Date TSDF Received Waste: | Not reported |
| TSDF EPA Facility Name: | Not reported |
| QTY Units: | Not reported |
| Transporter SEQ ID: | Not reported |
| Transporter-1 Date: | Not reported |
| Waste SEQ ID: | Not reported |
| Waste Type Code 2: | Not reported |
| Waste Type Code 3: | Not reported |
| Waste Type Code 4: | Not reported |
| Waste Type Code 5: | Not reported |
| Waste Type Code 6: | Not reported |
| Date Accepted: | Not reported |
| Manifest Discrepancy Type: | Not reported |
| Data Entry Number: | Not reported |
| Was Load Rejected: | NEW YORK, NY 10003 |
| Reason Load Was Rejected: | Not reported |

---

**AN279** **CON EDISON** **NY MANIFEST** **S118259116**
**NNW** **270 MESEROLE ST** **N/A**
**1/8-1/4** **BROOKLYN, NY 11206**
**0.245 mi.**
**1291 ft.** **Site 4 of 5 in cluster AN**

**Relative:**
**Higher**

**Actual:**
**31 ft.**

NY MANIFEST:

| | |
|---|---|
| Country: | USA |
| EPA ID: | NYP004826523 |
| Facility Status: | Not reported |
| Location Address 1: | 270 MESEROLE ST |
| Code: | BP |
| Location Address 2: | SB 15248 |
| Total Tanks: | Not reported |
| Location City: | BROOKLYN |
| Location State: | NY |
| Location Zip: | Not reported |
| Location Zip 4: | Not reported |

NY MANIFEST:

| | |
|---|---|
| EPAID: | NYP004826523 |
| Mailing Name: | CON EDISON |
| Mailing Contact: | DENNIS HUACON |
| Mailing Address 1: | 4 IRVING PL 15TH FL |
| Mailing Address 2: | Not reported |
| Mailing City: | NEW YORK |
| Mailing State: | NY |
| Mailing Zip: | 10003 |
| Mailing Zip 4: | Not reported |
| Mailing Country: | USA |
| Mailing Phone: | 2124603770 |

**CON EDISON (Continued)** **S118259116**

NY MANIFEST:

| | |
|---|---|
| Document ID: | Not reported |
| Manifest Status: | Not reported |
| seq: | Not reported |
| Year: | 2015 |
| Trans1 State ID: | NJD003812047 |
| Trans2 State ID: | Not reported |
| Generator Ship Date: | 08/19/2015 |
| Trans1 Recv Date: | 08/19/2015 |
| Trans2 Recv Date: | Not reported |
| TSD Site Recv Date: | 08/21/2015 |
| Part A Recv Date: | Not reported |
| Part B Recv Date: | Not reported |
| Generator EPA ID: | NYP004826523 |
| Trans1 EPA ID: | Not reported |
| Trans2 EPA ID: | Not reported |
| TSDF ID 1: | NJD991291105 |
| TSDF ID 2: | Not reported |
| Manifest Tracking Number: | 002624903GBF |
| Import Indicator: | N |
| Export Indicator: | N |
| Discr Quantity Indicator: | N |
| Discr Type Indicator: | N |
| Discr Residue Indicator: | N |
| Discr Partial Reject Indicator: | N |
| Discr Full Reject Indicator: | N |
| Manifest Ref Number: | Not reported |
| Alt Facility RCRA ID: | Not reported |
| Alt Facility Sign Date: | Not reported |
| MGMT Method Type Code: | H110 |
| Waste Code: | Not reported |
| Waste Code: | Not reported |
| Waste Code: | Not reported |
| Waste Code: | Not reported |
| Waste Code: | Not reported |
| Waste Code: | Not reported |
| Quantity: | 50 |
| Units: | G - Gallons (liquids only)* (8.3 pounds) |
| Number of Containers: | 1 |
| Container Type: | TT - Cargo tank, tank trucks |
| Handling Method: | T Chemical, physical, or biological treatment. |
| Specific Gravity: | 1 |
| Waste Code: | D008 |
| Waste Code 1_2: | Not reported |
| Waste Code 1_3: | Not reported |
| Waste Code 1_4: | Not reported |
| Waste Code 1_5: | Not reported |
| Waste Code 1_6: | Not reported |

Click this hyperlink while viewing on your computer to access
-1 additional NY MANIFEST: record(s) in the EDR Site Report.

**AN280 NNW 1/8-1/4 0.245 mi. 1291 ft.** | **CON EDISON**
**270 MESEROLE ST**
**BROOKLYN, NY 11206** | **RCRA NonGen / NLR**
**FINDS**
**ECHO** | **1019906795**
**NYP004826523**

**Site 5 of 5 in cluster AN**

**Relative: Higher**

**Actual: 31 ft.**

RCRA NonGen / NLR:

| | |
|---|---|
| Date form received by agency: | 08/19/2015 |
| Facility name: | CON EDISON |
| Facility address: | 270 MESEROLE ST<br>BROOKLYN, NY 11206 |
| EPA ID: | NYP004826523 |
| Mailing address: | IRVING PL 15TH FL NE<br>NEW YORK, NY 10003 |
| Contact: | THOMAS TEELING |
| Contact address: | Not reported<br>Not reported |
| Contact country: | Not reported |
| Contact telephone: | 212-460-3770 |
| Contact email: | Not reported |
| EPA Region: | 02 |
| Classification: | Non-Generator |
| Description: | Handler: Non-Generators do not presently generate hazardous waste |

Handler Activities Summary:

| | |
|---|---|
| U.S. importer of hazardous waste: | No |
| Mixed waste (haz. and radioactive): | No |
| Recycler of hazardous waste: | No |
| Transporter of hazardous waste: | No |
| Treater, storer or disposer of HW: | No |
| Underground injection activity: | No |
| On-site burner exemption: | No |
| Furnace exemption: | No |
| Used oil fuel burner: | No |
| Used oil processor: | No |
| User oil refiner: | No |
| Used oil fuel marketer to burner: | No |
| Used oil Specification marketer: | No |
| Used oil transfer facility: | No |
| Used oil transporter: | No |

Historical Generators:

| | |
|---|---|
| Date form received by agency: | 08/19/2015 |
| Site name: | CON EDISON |
| Classification: | Small Quantity Generator |
| Violation Status: | No violations found |

FINDS:

Registry ID: 110069671974

Environmental Interest/Information System

RCRAInfo is a national information system that supports the Resource Conservation and Recovery Act (RCRA) program through the tracking of events and activities related to facilities that generate, transport, and treat, store, or dispose of hazardous waste. RCRAInfo allows RCRA program staff to track the notification, permit, compliance, and corrective action activities required under RCRA.

**CON EDISON (Continued)** **1019906795**

Click this hyperlink while viewing on your computer to access additional FINDS: detail in the EDR Site Report.

ECHO:

| | |
|---|---|
| Envid: | 1019906795 |
| Registry ID: | 110069671974 |
| DFR URL: | http://echo.epa.gov/detailed-facility-report?fid=110069671974 |

---

**281 SSW 1/8-1/4 0.245 mi. 1291 ft.** **NYNEX FLUSHING AVE & GARDEN ST BROOKLYN, NY 10016** **NY MANIFEST** **1009233571 N/A**

**Relative: Higher**

**Actual: 31 ft.**

NY MANIFEST:

| | |
|---|---|
| Country: | USA |
| EPA ID: | NYP000917229 |
| Facility Status: | Not reported |
| Location Address 1: | FLUSHING AVE & GARDEN ST |
| Code: | BP |
| Location Address 2: | Not reported |
| Total Tanks: | Not reported |
| Location City: | BROOKLYN |
| Location State: | NY |
| Location Zip: | 10016 |
| Location Zip 4: | Not reported |

NY MANIFEST:

| | |
|---|---|
| EPAID: | NYP000917229 |
| Mailing Name: | NYNEX |
| Mailing Contact: | RAYMOND NIESE |
| Mailing Address 1: | 221 EAST 37TH STREET |
| Mailing Address 2: | Not reported |
| Mailing City: | NEW YORK |
| Mailing State: | NY |
| Mailing Zip: | 10016 |
| Mailing Zip 4: | Not reported |
| Mailing Country: | USA |
| Mailing Phone: | 2123387126 |

NY MANIFEST:

| | |
|---|---|
| Document ID: | MIA3014113 |
| Manifest Status: | K |
| seq: | Not reported |
| Year: | 1994 |
| Trans1 State ID: | Not reported |
| Trans2 State ID: | Not reported |
| Generator Ship Date: | 10/12/1994 |
| Trans1 Recv Date: | 10/12/1994 |
| Trans2 Recv Date: | 10/12/1994 |
| TSD Site Recv Date: | 10/25/1994 |
| Part A Recv Date: | 11/15/1994 |
| Part B Recv Date: | 11/14/1994 |
| Generator EPA ID: | NYP000917229 |
| Trans1 EPA ID: | NJD986576031 |
| Trans2 EPA ID: | Not reported |

**NYNEX (Continued)** **1009233571**

| | |
|---|---|
| TSDF ID 1: | MID096963194 |
| TSDF ID 2: | Not reported |
| Manifest Tracking Number: | Not reported |
| Import Indicator: | Not reported |
| Export Indicator: | Not reported |
| Discr Quantity Indicator: | Not reported |
| Discr Type Indicator: | Not reported |
| Discr Residue Indicator: | Not reported |
| Discr Partial Reject Indicator: | Not reported |
| Discr Full Reject Indicator: | Not reported |
| Manifest Ref Number: | Not reported |
| Alt Facility RCRA ID: | Not reported |
| Alt Facility Sign Date: | Not reported |
| MGMT Method Type Code: | Not reported |
| Waste Code: | D008 - LEAD 5.0 MG/L TCLP |
| Waste Code: | Not reported |
| Waste Code: | Not reported |
| Waste Code: | Not reported |
| Waste Code: | Not reported |
| Waste Code: | Not reported |
| Quantity: | 01600 |
| Units: | P - Pounds |
| Number of Containers: | 004 |
| Container Type: | DM - Metal drums, barrels |
| Handling Method: | L Landfill. |
| Specific Gravity: | 100 |

Click this hyperlink while viewing on your computer to access
-1 additional NY MANIFEST: record(s) in the EDR Site Report.

---

**AP282** **CON EDISON - VAULT SUBMERSIBLE 8449** **NY MANIFEST** **S120958726**
**ESE** **996 FLUSHING AVE** **N/A**
**1/8-1/4** **BROOKLYN, NY 11206**
**0.245 mi.**
**1293 ft.** **Site 1 of 3 in cluster AP**

**Relative:**
**Higher**

**Actual:**
**33 ft.**

NY MANIFEST:

| | |
|---|---|
| Country: | USA |
| EPA ID: | NYP004959405 |
| Facility Status: | Not reported |
| Location Address 1: | 996 FLUSHING AVE |
| Code: | BP |
| Location Address 2: | Not reported |
| Total Tanks: | Not reported |
| Location City: | BROOKLYN |
| Location State: | NY |
| Location Zip: | 11206 |
| Location Zip 4: | Not reported |

NY MANIFEST:

| | |
|---|---|
| EPAID: | NYP004959405 |
| Mailing Name: | CON EDISON - VAULT SUBMERSIBLE 8449 |
| Mailing Contact: | CON EDISON |
| Mailing Address 1: | 4 IRVING PL 15TH FL NE |
| Mailing Address 2: | Not reported |
| Mailing City: | NEW YORK |
| Mailing State: | NY |

**CON EDISON - VAULT SUBMERSIBLE 8449 (Continued)** **S120958726**

| | |
|---|---|
| Mailing Zip: | 10003 |
| Mailing Zip 4: | Not reported |
| Mailing Country: | USA |
| Mailing Phone: | Not reported |

Click this hyperlink while viewing on your computer to access
-1 additional NY MANIFEST: record(s) in the EDR Site Report.

---

**AD283** **CONSOLIDATED EDISON** **NY LTANKS** **S108058411**
**WNW** **130 HUMBOLDT ST & MCKIBBIN ST** **NY Spills** **N/A**
**1/8-1/4** **BROOKLYN, NY 11226** **NY MANIFEST**
**0.245 mi.**
**1294 ft.** **Site 4 of 6 in cluster AD**

**Relative:**
**Higher**

**Actual:**
**20 ft.**

LTANKS:

| | |
|---|---|
| Spill Number/Closed Date: | 9905903 / 2004-01-08 |
| Facility ID: | 9905903 |
| Site ID: | 233389 |
| Spill Date: | 1999-08-17 |
| Spill Cause: | Tank Test Failure |
| Spill Source: | Private Dwelling |
| Spill Class: | C4 |
| Cleanup Ceased: | Not reported |
| SWIS: | 2401 |
| Investigator: | SACCACIO |
| Referred To: | Not reported |
| Reported to Dept: | 1999-08-17 |
| CID: | 388 |
| Water Affected: | Not reported |
| Spill Notifier: | Responsible Party |
| Last Inspection: | Not reported |
| Recommended Penalty: | False |
| Meets Standard: | False |
| UST Involvement: | False |
| Remediation Phase: | 0 |
| Date Entered In Computer: | 1999-08-17 |
| Spill Record Last Update: | 2004-01-08 |
| Spiller Name: | FRANK OCELO |
| Spiller Company: | NY CITY HOUSING AUTHORITY |
| Spiller Address: | Not reported |
| Spiller County: | 001 |
| Spiller Contact: | CALLER |
| Spiller Phone: | (212) 306-3229 |
| Spiller Extention: | Not reported |
| DEC Region: | 2 |
| DER Facility ID: | 70105 |
| DEC Memo: | "" |
| Remarks: | "caller reports tested tank and tank failed." |

All TTF:

| | |
|---|---|
| Facility ID: | 9905903 |
| Spill Number: | 9905903 |
| Spill Tank Test: | 1547491 |
| Site ID: | 233389 |
| Tank Number: | 1 |
| Tank Size: | 5000 |
| Material: | 0001 |

**CONSOLIDATED EDISON (Continued)** **S108058411**

| | |
|---|---|
| EPA UST: | Not reported |
| UST: | Not reported |
| Cause: | Not reported |
| Source: | Not reported |
| Test Method: | 03 |
| Test Method 2: | Horner EZ Check I or II |
| Leak Rate: | .00 |
| Gross Fail: | Not reported |
| Modified By: | Spills |
| Last Modified Date: | Not reported |

All Materials:

| | |
|---|---|
| Site ID: | 233389 |
| Operable Unit ID: | 1080347 |
| Operable Unit: | 01 |
| Material ID: | 302186 |
| Material Code: | 0001A |
| Material Name: | #2 fuel oil |
| Case No.: | Not reported |
| Material FA: | Petroleum |
| Quantity: | .00 |
| Units: | G |
| Recovered: | .00 |
| Oxygenate: | Not reported |

| | |
|---|---|
| Spill Number/Closed Date: | 9402292 / 2004-01-08 |
| Facility ID: | 9402292 |
| Site ID: | 74795 |
| Spill Date: | 1994-05-16 |
| Spill Cause: | Tank Test Failure |
| Spill Source: | Institutional, Educational, Gov., Other |
| Spill Class: | C4 |
| Cleanup Ceased: | Not reported |
| SWIS: | 2401 |
| Investigator: | RXKEATIN |
| Referred To: | Not reported |
| Reported to Dept: | 1994-05-16 |
| CID: | Not reported |
| Water Affected: | Not reported |
| Spill Notifier: | Local Agency |
| Last Inspection: | Not reported |
| Recommended Penalty: | False |
| Meets Standard: | False |
| UST Involvement: | False |
| Remediation Phase: | 0 |
| Date Entered In Computer: | 1994-05-24 |
| Spill Record Last Update: | 2005-03-07 |
| Spiller Name: | Not reported |
| Spiller Company: | NYC HOUSING AUTHORITY |
| Spiller Address: | Not reported |
| Spiller County: | 001 |
| Spiller Contact: | Not reported |
| Spiller Phone: | Not reported |
| Spiller Extention: | Not reported |
| DEC Region: | 2 |
| DER Facility ID: | 70105 |

**CONSOLIDATED EDISON (Continued)** **S108058411**

| | |
|---|---|
| DEC Memo: | "" |
| Remarks: | "WILL EMPTY TANK AND INSPECT." |

All TTF:

| | |
|---|---|
| Facility ID: | 9402292 |
| Spill Number: | 9402292 |
| Spill Tank Test: | 1542732 |
| Site ID: | 74795 |
| Tank Number: | 001 |
| Tank Size: | 0 |
| Material: | 0001 |
| EPA UST: | Not reported |
| UST: | Not reported |
| Cause: | Not reported |
| Source: | Not reported |
| Test Method: | 00 |
| Test Method 2: | Unknown |
| Leak Rate: | .00 |
| Gross Fail: | Not reported |
| Modified By: | Spills |
| Last Modified Date: | Not reported |

All Materials:

| | |
|---|---|
| Site ID: | 74795 |
| Operable Unit ID: | 996090 |
| Operable Unit: | 01 |
| Material ID: | 386032 |
| Material Code: | 0001A |
| Material Name: | #2 fuel oil |
| Case No.: | Not reported |
| Material FA: | Petroleum |
| Quantity: | -1.00 |
| Units: | G |
| Recovered: | .00 |
| Oxygenate: | Not reported |

SPILLS:

| | |
|---|---|
| Spill Number/Closed Date: | 8807903 / 1994-11-14 |
| Facility ID: | 8807903 |
| Facility Type: | ER |
| DER Facility ID: | 70105 |
| Site ID: | 74794 |
| DEC Region: | 2 |
| Spill Cause: | Equipment Failure |
| Spill Class: | B3 |
| SWIS: | 2401 |
| Spill Date: | 1988-12-28 |
| Investigator: | SIGONA |
| Referred To: | Not reported |
| Reported to Dept: | 1988-12-28 |
| CID: | Not reported |
| Water Affected: | Not reported |
| Spill Source: | Tank Truck |
| Spill Notifier: | Local Agency |
| Cleanup Ceased: | 1994-11-14 |
| Cleanup Meets Std: | True |

**CONSOLIDATED EDISON (Continued)** **S108058411**

| | |
|---|---|
| Last Inspection: | Not reported |
| Recommended Penalty: | False |
| UST Trust: | False |
| Remediation Phase: | 0 |
| Date Entered In Computer: | 1989-01-10 |
| Spill Record Last Update: | 1994-11-15 |
| Spiller Name: | Not reported |
| Spiller Company: | ALMAR FUEL OIL COMPANY |
| Spiller Address: | 910 MCDONALD AVENUE |
| Spiller Company: | 001 |
| Contact Name: | Not reported |
| DEC Memo: | "" |
| Remarks: | "DEC (SIGONA) RESPONDING, PRECINCT #90 CLOSED DOWN STREET, SANITATION PUT DOWN SAND, CONTRACTOR TO CLEAN UP." |

All Materials:

| | |
|---|---|
| Site ID: | 74794 |
| Operable Unit ID: | 924408 |
| Operable Unit: | 01 |
| Material ID: | 452678 |
| Material Code: | 0001A |
| Material Name: | #2 fuel oil |
| Case No.: | Not reported |
| Material FA: | Petroleum |
| Quantity: | 100.00 |
| Units: | G |
| Recovered: | .00 |
| Oxygenate: | Not reported |

| | |
|---|---|
| Spill Number/Closed Date: | 0604078 / 2006-08-15 |
| Facility ID: | 0604078 |
| Facility Type: | ER |
| DER Facility ID: | 70105 |
| Site ID: | 366961 |
| DEC Region: | 2 |
| Spill Cause: | Unknown |
| Spill Class: | C4 |
| SWIS: | 2401 |
| Spill Date: | 2006-07-12 |
| Investigator: | GDBREEN |
| Referred To: | Not reported |
| Reported to Dept: | 2006-07-13 |
| CID: | 73 |
| Water Affected: | Not reported |
| Spill Source: | Unknown |
| Spill Notifier: | Other |
| Cleanup Ceased: | Not reported |
| Cleanup Meets Std: | False |
| Last Inspection: | Not reported |
| Recommended Penalty: | False |
| UST Trust: | False |
| Remediation Phase: | 0 |
| Date Entered In Computer: | 2006-07-13 |
| Spill Record Last Update: | 2006-08-30 |
| Spiller Name: | Not reported |
| Spiller Company: | CON EDISON |
| Spiller Address: | Not reported |

**CONSOLIDATED EDISON (Continued)** **S108058411**

| | |
|---|---|
| Spiller Company: | 999 |
| Contact Name: | ERTS |
| DEC Memo: | "08/15/06 - See e-docs for Con Ed report detailing cleanup and closure. 201086. see eDocs." |
| Remarks: | "NO TO ALL 5 QUESTIONS. 1 PINT OIL. REF #201086." |

All Materials:

| | |
|---|---|
| Site ID: | 366961 |
| Operable Unit ID: | 1124887 |
| Operable Unit: | 01 |
| Material ID: | 2114394 |
| Material Code: | 0066A |
| Material Name: | unknown petroleum |
| Case No.: | Not reported |
| Material FA: | Petroleum |
| Quantity: | .00 |
| Units: | G |
| Recovered: | .00 |
| Oxygenate: | Not reported |

NY MANIFEST:

| | |
|---|---|
| Country: | USA |
| EPA ID: | NYP004143533 |
| Facility Status: | Not reported |
| Location Address 1: | 31-01 20TH AVE |
| Code: | BP |
| Location Address 2: | Not reported |
| Total Tanks: | Not reported |
| Location City: | LONG ISLAND CITY |
| Location State: | NY |
| Location Zip: | Not reported |
| Location Zip 4: | Not reported |

NY MANIFEST:

| | |
|---|---|
| EPAID: | NYP004143533 |
| Mailing Name: | CONSOLIDATED EDISON |
| Mailing Contact: | FRANKLYN MURRAY |
| Mailing Address 1: | 4 IRVING PL RM 828 |
| Mailing Address 2: | Not reported |
| Mailing City: | NEW YORK |
| Mailing State: | NY |
| Mailing Zip: | 10003 |
| Mailing Zip 4: | Not reported |
| Mailing Country: | USA |
| Mailing Phone: | 2124602808 |

NY MANIFEST:

| | |
|---|---|
| Document ID: | NYE1286676 |
| Manifest Status: | Not reported |
| seq: | 01 |
| Year: | 2006 |
| Trans1 State ID: | NYD006982359 |
| Trans2 State ID: | Not reported |
| Generator Ship Date: | 07/13/2006 |
| Trans1 Recv Date: | 07/13/2006 |
| Trans2 Recv Date: | Not reported |

**CONSOLIDATED EDISON (Continued)** **S108058411**

| | |
|---|---|
| TSD Site Recv Date: | 07/17/2006 |
| Part A Recv Date: | Not reported |
| Part B Recv Date: | Not reported |
| Generator EPA ID: | NYP004143533 |
| Trans1 EPA ID: | 18887JU |
| Trans2 EPA ID: | Not reported |
| TSDF ID 1: | NYD077444263 |
| TSDF ID 2: | Not reported |
| Manifest Tracking Number: | Not reported |
| Import Indicator: | Not reported |
| Export Indicator: | Not reported |
| Discr Quantity Indicator: | Not reported |
| Discr Type Indicator: | Not reported |
| Discr Residue Indicator: | Not reported |
| Discr Partial Reject Indicator: | Not reported |
| Discr Full Reject Indicator: | Not reported |
| Manifest Ref Number: | Not reported |
| Alt Facility RCRA ID: | Not reported |
| Alt Facility Sign Date: | Not reported |
| MGMT Method Type Code: | Not reported |
| Waste Code: | B007 - OTHER MISCELLANEOUS PCB WASTES |
| Waste Code: | Not reported |
| Waste Code: | Not reported |
| Waste Code: | Not reported |
| Waste Code: | Not reported |
| Waste Code: | Not reported |
| Quantity: | 00244 |
| Units: | K - Kilograms (2.2 pounds) |
| Number of Containers: | 002 |
| Container Type: | DM - Metal drums, barrels |
| Handling Method: | L Landfill. |
| Specific Gravity: | 01.00 |

Click this hyperlink while viewing on your computer to access
-1 additional NY MANIFEST: record(s) in the EDR Site Report.

---

**AD284** **BORINQUEN HOUSES** **NY UST** **U001840744**
**WNW** **130 HUMBOLDT STREET** **N/A**
**1/8-1/4** **BROOKLYN, NY 11206**
**0.245 mi.**
**1294 ft.** **Site 5 of 6 in cluster AD**

**Relative:**
**Higher**

**Actual:**
**20 ft.**

UST:

| | |
|---|---|
| Id/Status: | 2-474657 / Unregulated/Closed |
| Program Type: | PBS |
| Region: | STATE |
| DEC Region: | 2 |
| Expiration Date: | N/A |
| UTM X: | 589455.49847 |
| UTM Y: | 4506641.24363 |
| Site Type: | Apartment Building/Office Building |

Affiliation Records:

| | |
|---|---|
| Site Id: | 20931 |
| Affiliation Type: | Facility Owner |
| Company Name: | NYC HOUSING AUTHORITY |
| Contact Type: | FUEL OIL REMEDIATION COORDINATOR |

**BORINQUEN HOUSES (Continued)** **U001840744**

| | |
|---|---|
| Contact Name: | FUEL OIL REMEDIATION COORD. |
| Address1: | 23-02 49TH AVENUE |
| Address2: | Not reported |
| City: | LONG ISLAND CITY |
| State: | NY |
| Zip Code: | 11101 |
| Country Code: | 001 |
| Phone: | (718) 707-5725 |
| EMail: | Not reported |
| Fax Number: | Not reported |
| Modified By: | EXROSSAN |
| Date Last Modified: | 2005-09-30 |

| | |
|---|---|
| Site Id: | 20931 |
| Affiliation Type: | Mail Contact |
| Company Name: | NYC HOUSING AUTHORITY |
| Contact Type: | Not reported |
| Contact Name: | LUIS PONCE |
| Address1: | 23-02 49TH AVENUE |
| Address2: | Not reported |
| City: | LONG ISLAND CITY |
| State: | NY |
| Zip Code: | 11101 |
| Country Code: | 001 |
| Phone: | (718) 707-5725 |
| EMail: | Not reported |
| Fax Number: | Not reported |
| Modified By: | TRANSLAT |
| Date Last Modified: | 2004-03-04 |

| | |
|---|---|
| Site Id: | 20931 |
| Affiliation Type: | Facility Operator |
| Company Name: | BORINQUEN HOUSES |
| Contact Type: | Not reported |
| Contact Name: | LUIS PONCE |
| Address1: | Not reported |
| Address2: | Not reported |
| City: | Not reported |
| State: | NN |
| Zip Code: | Not reported |
| Country Code: | 001 |
| Phone: | (718) 707-5725 |
| EMail: | Not reported |
| Fax Number: | Not reported |
| Modified By: | TRANSLAT |
| Date Last Modified: | 2004-03-04 |

| | |
|---|---|
| Site Id: | 20931 |
| Affiliation Type: | Emergency Contact |
| Company Name: | NYC HOUSING AUTHORITY |
| Contact Type: | Not reported |
| Contact Name: | EMERGENCY SERVICE DEPT. |
| Address1: | Not reported |
| Address2: | Not reported |
| City: | Not reported |
| State: | NN |
| Zip Code: | Not reported |

**BORINQUEN HOUSES (Continued)** **U001840744**

| | |
|---|---|
| Country Code: | 999 |
| Phone: | (718) 707-5725 |
| EMail: | Not reported |
| Fax Number: | Not reported |
| Modified By: | EXROSSAN |
| Date Last Modified: | 2005-09-21 |

Tank Info:

| | |
|---|---|
| Tank Number: | 1 |
| Tank ID: | 37797 |
| Tank Status: | Closed - In Place |
| Material Name: | Closed - In Place |
| Capacity Gallons: | 5000 |
| Install Date: | 02/01/1975 |
| Date Tank Closed: | 07/01/2000 |
| Registered: | True |
| Tank Location: | Underground |
| Tank Type: | Steel/carbon steel |
| Material Code: | 0000 |
| Common Name of Substance: | Empty |
| Tightness Test Method: | 03 |
| Date Test: | 09/01/1994 |
| Next Test Date: | Not reported |
| Pipe Model: | Not reported |
| Modified By: | TRANSLAT |
| Last Modified: | 04/14/2017 |

Equipment Records:

C01 - Pipe Location - Aboveground
I04 - Overfill - Product Level Gauge (A/G)
B00 - Tank External Protection - None
F00 - Pipe External Protection - None
A00 - Tank Internal Protection - None
H00 - Tank Leak Detection - None
G00 - Tank Secondary Containment - None
J02 - Dispenser - Suction Dispenser
D00 - Pipe Type - No Piping

---

**AD285** **CON EDISON 71383** **RCRA NonGen / NLR** **1010326882**
**WNW** **130 HUMBOLDT ST & MCKIBBIN ST** **NYP004143533**
**1/8-1/4** **BROOKLYN, NY 11226**
**0.245 mi.**
**1294 ft.** **Site 6 of 6 in cluster AD**

**Relative:**
**Higher**

**Actual:**
**20 ft.**

RCRA NonGen / NLR:

| | |
|---|---|
| Date form received by agency: | 11/17/2006 |
| Facility name: | CON EDISON 71383 |
| Facility address: | 130 HUMBOLDT ST & MCKIBBIN ST<br>FRNT OF 130 HUMBOLDT & ACROSS<br>BROOKLYN, NY 11226 |
| EPA ID: | NYP004143533 |
| Mailing address: | 4 IRVING PL, RM 828<br>NEW YORK, NY 10003 |
| Contact: | DAVID DUKE |
| Contact address: | 4 IRVING PL, RM 828<br>NEW YORK, NY 10003 |

**CON EDISON 71383 (Continued)** **1010326882**

Contact country: US
Contact telephone: 212-580-8383
Contact email: Not reported
EPA Region: 02
Classification: Non-Generator
Description: Handler: Non-Generators do not presently generate hazardous waste

Handler Activities Summary:
U.S. importer of hazardous waste: No
Mixed waste (haz. and radioactive): No
Recycler of hazardous waste: No
Transporter of hazardous waste: No
Treater, storer or disposer of HW: No
Underground injection activity: No
On-site burner exemption: No
Furnace exemption: No
Used oil fuel burner: No
Used oil processor: No
User oil refiner: No
Used oil fuel marketer to burner: No
Used oil Specification marketer: No
Used oil transfer facility: No
Used oil transporter: No

Historical Generators:
Date form received by agency: 11/16/2006
Site name: CON EDISON
Classification: Not a generator, verified

Date form received by agency: 11/15/2006
Site name: CON EDISON
Classification: Unverified

Violation Status: No violations found

---

**AH286** **CONSOLIDATED EDISON** **NY MANIFEST** **1009242475**
**WSW** **HUMBOLT & MOORES ST** **N/A**
**1/8-1/4** **BROOKLYN, NY**
**0.246 mi.**
**1298 ft.** **Site 2 of 2 in cluster AH**

**Relative:**
**Higher**

**Actual:**
**21 ft.**

NY MANIFEST:
Country: USA
EPA ID: NYP004115598
Facility Status: Not reported
Location Address 1: HUMBOLT & MOORES ST
Code: BP
Location Address 2: Not reported
Total Tanks: Not reported
Location City: BROOKLYN
Location State: NY
Location Zip: Not reported
Location Zip 4: Not reported

NY MANIFEST:
EPAID: NYP004115598
Mailing Name: CONSOLIDATED EDISON
Mailing Contact: FRANKLIN MURRAY

**CONSOLIDATED EDISON (Continued)** **1009242475**

| | |
|---|---|
| Mailing Address 1: | 4 IRVING PLACE RM 828 |
| Mailing Address 2: | Not reported |
| Mailing City: | NEW YORK |
| Mailing State: | NY |
| Mailing Zip: | 10003 |
| Mailing Zip 4: | Not reported |
| Mailing Country: | USA |
| Mailing Phone: | 2124602808 |

NY MANIFEST:

| | |
|---|---|
| Document ID: | NYE1297161 |
| Manifest Status: | Not reported |
| seq: | 01 |
| Year: | 2003 |
| Trans1 State ID: | 96590JE |
| Trans2 State ID: | Not reported |
| Generator Ship Date: | 10/06/2003 |
| Trans1 Recv Date: | 10/06/2003 |
| Trans2 Recv Date: | Not reported |
| TSD Site Recv Date: | 10/08/2003 |
| Part A Recv Date: | Not reported |
| Part B Recv Date: | Not reported |
| Generator EPA ID: | NYP004115598 |
| Trans1 EPA ID: | NYD006982359 |
| Trans2 EPA ID: | Not reported |
| TSDF ID 1: | NYD077444263 |
| TSDF ID 2: | Not reported |
| Manifest Tracking Number: | Not reported |
| Import Indicator: | Not reported |
| Export Indicator: | Not reported |
| Discr Quantity Indicator: | Not reported |
| Discr Type Indicator: | Not reported |
| Discr Residue Indicator: | Not reported |
| Discr Partial Reject Indicator: | Not reported |
| Discr Full Reject Indicator: | Not reported |
| Manifest Ref Number: | Not reported |
| Alt Facility RCRA ID: | Not reported |
| Alt Facility Sign Date: | Not reported |
| MGMT Method Type Code: | Not reported |
| Waste Code: | D008 - LEAD 5.0 MG/L TCLP |
| Waste Code: | Not reported |
| Waste Code: | Not reported |
| Waste Code: | Not reported |
| Waste Code: | Not reported |
| Waste Code: | Not reported |
| Quantity: | 00300 |
| Units: | P - Pounds |
| Number of Containers: | 003 |
| Container Type: | DM - Metal drums, barrels |
| Handling Method: | L Landfill. |
| Specific Gravity: | 01.00 |

Click this hyperlink while viewing on your computer to access
-1 additional NY MANIFEST: record(s) in the EDR Site Report.

**AM287** **CON EDISON** **NY MANIFEST** **S116551380**
**South** **483 BUSHWICK AVE** **N/A**
**1/8-1/4** **BROOKLYN, NY 11201**
**0.248 mi.**
**1307 ft.** **Site 4 of 5 in cluster AM**

**Relative:**
**Higher**

**Actual:**
**43 ft.**

NY MANIFEST:

| | |
|---|---|
| Country: | USA |
| EPA ID: | NYP004498390 |
| Facility Status: | Not reported |
| Location Address 1: | 483 BUSHWICK AVE |
| Code: | BP |
| Location Address 2: | SB15916 |
| Total Tanks: | Not reported |
| Location City: | BROOKLYN |
| Location State: | NY |
| Location Zip: | 11201 |
| Location Zip 4: | Not reported |

NY MANIFEST:

| | |
|---|---|
| EPAID: | NYP004498390 |
| Mailing Name: | CON EDISON |
| Mailing Contact: | CON EDISON |
| Mailing Address 1: | 4 IRVING PL |
| Mailing Address 2: | 15TH ST |
| Mailing City: | NEW YORK |
| Mailing State: | NY |
| Mailing Zip: | 10003 |
| Mailing Zip 4: | Not reported |
| Mailing Country: | USA |
| Mailing Phone: | Not reported |

NY MANIFEST:

| | |
|---|---|
| Document ID: | Not reported |
| Manifest Status: | Not reported |
| seq: | Not reported |
| Year: | 2014 |
| Trans1 State ID: | NJD003812047 |
| Trans2 State ID: | Not reported |
| Generator Ship Date: | 04/11/2014 |
| Trans1 Recv Date: | 04/11/2014 |
| Trans2 Recv Date: | Not reported |
| TSD Site Recv Date: | 04/11/2014 |
| Part A Recv Date: | Not reported |
| Part B Recv Date: | Not reported |
| Generator EPA ID: | NYP004498390 |
| Trans1 EPA ID: | Not reported |
| Trans2 EPA ID: | Not reported |
| TSDF ID 1: | NJD991291105 |
| TSDF ID 2: | Not reported |
| Manifest Tracking Number: | 002406829GBF |
| Import Indicator: | N |
| Export Indicator: | N |
| Discr Quantity Indicator: | N |
| Discr Type Indicator: | N |
| Discr Residue Indicator: | N |
| Discr Partial Reject Indicator: | N |
| Discr Full Reject Indicator: | N |
| Manifest Ref Number: | Not reported |

**CON EDISON (Continued)** **S116551380**

| | |
|---|---|
| Alt Facility RCRA ID: | Not reported |
| Alt Facility Sign Date: | Not reported |
| MGMT Method Type Code: | H110 |
| Waste Code: | Not reported |
| Waste Code: | Not reported |
| Waste Code: | Not reported |
| Waste Code: | Not reported |
| Waste Code: | Not reported |
| Waste Code: | Not reported |
| Quantity: | 50 |
| Units: | G - Gallons (liquids only)* (8.3 pounds) |
| Number of Containers: | 1 |
| Container Type: | TT - Cargo tank, tank trucks |
| Handling Method: | T Chemical, physical, or biological treatment. |
| Specific Gravity: | 1 |
| Waste Code: | D008 |
| Waste Code 1_2: | Not reported |
| Waste Code 1_3: | Not reported |
| Waste Code 1_4: | Not reported |
| Waste Code 1_5: | Not reported |
| Waste Code 1_6: | Not reported |

Click this hyperlink while viewing on your computer to access
-1 additional NY MANIFEST: record(s) in the EDR Site Report.

---

**AF288** **CON EDISON** **NY MANIFEST** **S117740530**
**ENE** **54 HARRISON PL** **N/A**
**1/8-1/4** **BROOKLYN, NY 11237**
**0.248 mi.**
**1307 ft.** **Site 7 of 10 in cluster AF**

**Relative:**
**Higher**

**Actual:**
**23 ft.**

NY MANIFEST:

| | |
|---|---|
| Country: | USA |
| EPA ID: | NYP004736997 |
| Facility Status: | Not reported |
| Location Address 1: | F/O 54 HARRISON PL |
| Code: | BP |
| Location Address 2: | SB 8553 |
| Total Tanks: | Not reported |
| Location City: | BROOKLYN |
| Location State: | NY |
| Location Zip: | 11237 |
| Location Zip 4: | Not reported |

NY MANIFEST:

| | |
|---|---|
| EPAID: | NYP004736997 |
| Mailing Name: | CON EDISON |
| Mailing Contact: | TOM TEELING |
| Mailing Address 1: | 4 IRVING PLACE - 15TH FLOOR |
| Mailing Address 2: | Not reported |
| Mailing City: | NEW YORK |
| Mailing State: | NY |
| Mailing Zip: | 10003 |
| Mailing Zip 4: | Not reported |
| Mailing Country: | USA |
| Mailing Phone: | Not reported |

**CON EDISON (Continued)** **S117740530**

NY MANIFEST:

| | |
|---|---|
| Document ID: | Not reported |
| Manifest Status: | Not reported |
| seq: | Not reported |
| Year: | 2015 |
| Trans1 State ID: | NJD003812047 |
| Trans2 State ID: | Not reported |
| Generator Ship Date: | 02/24/2015 |
| Trans1 Recv Date: | 02/24/2015 |
| Trans2 Recv Date: | Not reported |
| TSD Site Recv Date: | 02/26/2015 |
| Part A Recv Date: | Not reported |
| Part B Recv Date: | Not reported |
| Generator EPA ID: | NYP004736997 |
| Trans1 EPA ID: | Not reported |
| Trans2 EPA ID: | Not reported |
| TSDF ID 1: | NJD991291105 |
| TSDF ID 2: | Not reported |
| Manifest Tracking Number: | 002610801GBF |
| Import Indicator: | N |
| Export Indicator: | N |
| Discr Quantity Indicator: | N |
| Discr Type Indicator: | N |
| Discr Residue Indicator: | N |
| Discr Partial Reject Indicator: | N |
| Discr Full Reject Indicator: | N |
| Manifest Ref Number: | Not reported |
| Alt Facility RCRA ID: | Not reported |
| Alt Facility Sign Date: | Not reported |
| MGMT Method Type Code: | H110 |
| Waste Code: | Not reported |
| Waste Code: | Not reported |
| Waste Code: | Not reported |
| Waste Code: | Not reported |
| Waste Code: | Not reported |
| Waste Code: | Not reported |
| Quantity: | 1400 |
| Units: | P - Pounds |
| Number of Containers: | 1 |
| Container Type: | TT - Cargo tank, tank trucks |
| Handling Method: | T Chemical, physical, or biological treatment. |
| Specific Gravity: | 1 |
| Waste Code: | D008 |
| Waste Code 1_2: | Not reported |
| Waste Code 1_3: | Not reported |
| Waste Code 1_4: | Not reported |
| Waste Code 1_5: | Not reported |
| Waste Code 1_6: | Not reported |

Click this hyperlink while viewing on your computer to access
-1 additional NY MANIFEST: record(s) in the EDR Site Report.

**AF289** **CON EDISON** **RCRA NonGen / NLR** **1018278914**
**ENE** **54 HARRISON PL** **FINDS** **NYP004736997**
**1/8-1/4** **BROOKLYN, NY 11237** **ECHO**
**0.248 mi.**
**1307 ft.** **Site 8 of 10 in cluster AF**

**Relative:**
**Higher**

**Actual:**
**23 ft.**

RCRA NonGen / NLR:

| | |
|---|---|
| Date form received by agency: | 02/24/2015 |
| Facility name: | CON EDISON |
| Facility address: | 54 HARRISON PL<br>BROOKLYN, NY 11237 |
| EPA ID: | NYP004736997 |
| Mailing address: | IRVING PL, 15TH FL NE<br>NEW YORK, NY 10003 |
| Contact: | THOMAS TEELING |
| Contact address: | Not reported<br>Not reported |
| Contact country: | Not reported |
| Contact telephone: | 212-460-3770 |
| Contact email: | Not reported |
| EPA Region: | 02 |
| Classification: | Non-Generator |
| Description: | Handler: Non-Generators do not presently generate hazardous waste |

Handler Activities Summary:

| | |
|---|---|
| U.S. importer of hazardous waste: | No |
| Mixed waste (haz. and radioactive): | No |
| Recycler of hazardous waste: | No |
| Transporter of hazardous waste: | No |
| Treater, storer or disposer of HW: | No |
| Underground injection activity: | No |
| On-site burner exemption: | No |
| Furnace exemption: | No |
| Used oil fuel burner: | No |
| Used oil processor: | No |
| User oil refiner: | No |
| Used oil fuel marketer to burner: | No |
| Used oil Specification marketer: | No |
| Used oil transfer facility: | No |
| Used oil transporter: | No |

Historical Generators:

| | |
|---|---|
| Date form received by agency: | 02/24/2015 |
| Site name: | CON EDISON |
| Classification: | Small Quantity Generator |
| Violation Status: | No violations found |

FINDS:

Registry ID: 110067683279

Environmental Interest/Information System

RCRAInfo is a national information system that supports the Resource Conservation and Recovery Act (RCRA) program through the tracking of events and activities related to facilities that generate, transport, and treat, store, or dispose of hazardous waste. RCRAInfo allows RCRA program staff to track the notification, permit, compliance, and corrective action activities required under RCRA.

**CON EDISON (Continued)** **1018278914**

Click this hyperlink while viewing on your computer to access additional FINDS: detail in the EDR Site Report.

ECHO:

| | |
|---|---|
| Envid: | 1018278914 |
| Registry ID: | 110067683279 |
| DFR URL: | http://echo.epa.gov/detailed-facility-report?fid=110067683279 |

---

**AF290** **CON EDISON** **NJ MANIFEST** **S120667761**
**ENE** **54 HARRISON PL** **N/A**
**1/8-1/4** **BROOKLYN, NY 11237**
**0.248 mi.**
**1307 ft.** **Site 9 of 10 in cluster AF**

**Relative:**
**Higher**

**Actual:**
**23 ft.**

NJ MANIFEST:

| | |
|---|---|
| EPA Id: | NYP004736997 |
| Mail Address: | IRVING PL, 15TH FL NE |
| Mail City/State/Zip: | NEW YORK, NY 10003 |
| Facility Phone: | Not reported |
| Emergency Phone: | Not reported |
| Contact: | THOMAS TEELING |
| Comments: | Not reported |
| SIC Code: | Not reported |
| County: | NY047 |
| Municipal: | Not reported |
| Previous EPA Id: | Not reported |
| Gen Flag: | Not reported |
| Trans Flag: | Not reported |
| TSDF Flag: | Not reported |
| Name Change: | Not reported |
| Date Change: | Not reported |

Manifest:

| | |
|---|---|
| Manifest Number: | 002610801GBF |
| EPA ID: | NYP004736997 |
| Date Shipped: | 2/24/2015 |
| TSDF EPA ID: | NJD991291105 |
| Transporter EPA ID: | NJD003812047 |
| Transporter 2 EPA ID: | Not reported |
| Transporter 3 EPA ID: | Not reported |
| Transporter 4 EPA ID: | Not reported |
| Transporter 5 EPA ID: | Not reported |
| Transporter 6 EPA ID: | Not reported |
| Transporter 7 EPA ID: | Not reported |
| Transporter 8 EPA ID: | Not reported |
| Transporter 9 EPA ID: | Not reported |
| Transporter 10 EPA ID: | Not reported |
| Date Trans1 Transported Waste: | Not reported |
| Date Trans2 Transported Waste: | Not reported |
| Date Trans3 Transported Waste: | Not reported |
| Date Trans4 Transported Waste: | Not reported |
| Date Trans5 Transported Waste: | Not reported |
| Date Trans6 Transported Waste: | Not reported |
| Date Trans7 Transported Waste: | Not reported |
| Date Trans8 Transported Waste: | Not reported |
| Date Trans9 Transported Waste: | Not reported |
| Date Trans10 Transported Waste: | Not reported |

**CON EDISON (Continued)** **S120667761**

| | |
|---|---|
| Date TSDF Received Waste: | Not reported |
| TSDF EPA Facility Name: | Not reported |
| QTY Units: | Not reported |
| Transporter SEQ ID: | Not reported |
| Transporter-1 Date: | Not reported |
| Waste SEQ ID: | Not reported |
| Waste Type Code 2: | Not reported |
| Waste Type Code 3: | Not reported |
| Waste Type Code 4: | Not reported |
| Waste Type Code 5: | Not reported |
| Waste Type Code 6: | Not reported |
| Date Accepted: | Not reported |
| Manifest Discrepancy Type: | Not reported |
| Data Entry Number: | Not reported |
| Was Load Rejected: | NEW YORK, NY 10003 |
| Reason Load Was Rejected: | Not reported |

---

**AO291** **CON EDISON MANHOLE: 290** **RCRA NonGen / NLR** **1017772559**
**ESE** **FLUSHING AVE & MORGAN AVE** **NYP004495180**
**1/8-1/4** **BROOKLYN, NY 11237**
**0.249 mi.**
**1313 ft.** **Site 3 of 8 in cluster AO**

**Relative:**
**Higher**

**Actual:**
**32 ft.**

RCRA NonGen / NLR:

| | |
|---|---|
| Date form received by agency: | 05/09/2014 |
| Facility name: | CON EDISON MANHOLE: 290 |
| Facility address: | FLUSHING AVE & MORGAN AVE<br>NE COR<br>BROOKLYN, NY 11237 |
| EPA ID: | NYP004495180 |
| Mailing address: | IRVING PL, 15TH FL NE<br>NEW YORK, NY 10003 |
| Contact: | THOMAS TEELING |
| Contact address: | Not reported<br>Not reported |
| Contact country: | Not reported |
| Contact telephone: | 212-460-3770 |
| Contact email: | Not reported |
| EPA Region: | 02 |
| Classification: | Non-Generator |
| Description: | Handler: Non-Generators do not presently generate hazardous waste |

Handler Activities Summary:

| | |
|---|---|
| U.S. importer of hazardous waste: | No |
| Mixed waste (haz. and radioactive): | No |
| Recycler of hazardous waste: | No |
| Transporter of hazardous waste: | No |
| Treater, storer or disposer of HW: | No |
| Underground injection activity: | No |
| On-site burner exemption: | No |
| Furnace exemption: | No |
| Used oil fuel burner: | No |
| Used oil processor: | No |
| User oil refiner: | No |
| Used oil fuel marketer to burner: | No |

**CON EDISON MANHOLE: 290 (Continued)** **1017772559**

Used oil Specification marketer: No
Used oil transfer facility: No
Used oil transporter: No

Historical Generators:
Date form received by agency: 04/09/2014
Site name: CON EDISON
Classification: Large Quantity Generator

Date form received by agency: 04/09/2014
Site name: CON EDISON
Classification: Not a generator, verified

Violation Status: No violations found

---

**AO292** **NYNEX** **NY MANIFEST** **1009233489**
**ESE** **FLUSHING & MORGAN AVE** **N/A**
**1/8-1/4** **BROOKLYN, NY 10016**
**0.249 mi.**
**1313 ft.** **Site 4 of 8 in cluster AO**

**Relative:**
**Higher**

**Actual:**
**32 ft.**

NY MANIFEST:
Country: USA
EPA ID: NYP000916072
Facility Status: Not reported
Location Address 1: FLUSHING & MORGAN AVE
Code: BP
Location Address 2: Not reported
Total Tanks: Not reported
Location City: BROOKLYN
Location State: NY
Location Zip: 10016
Location Zip 4: Not reported

NY MANIFEST:
EPAID: NYP000916072
Mailing Name: NYNEX
Mailing Contact: PAUL RADLOFF
Mailing Address 1: 221 EAST 37TH STREET
Mailing Address 2: Not reported
Mailing City: NE YORK
Mailing State: NY
Mailing Zip: 10016
Mailing Zip 4: Not reported
Mailing Country: USA
Mailing Phone: 2123387126

NY MANIFEST:
Document ID: MIA3034473
Manifest Status: K
seq: Not reported
Year: 1994
Trans1 State ID: Not reported
Trans2 State ID: Not reported
Generator Ship Date: 07/21/1994
Trans1 Recv Date: 07/21/1994
Trans2 Recv Date: / /
TSD Site Recv Date: 07/25/1994

**NYNEX (Continued)** **1009233489**

| | |
|---|---|
| Part A Recv Date: | / / |
| Part B Recv Date: | 08/16/1994 |
| Generator EPA ID: | NYP000916072 |
| Trans1 EPA ID: | NYD046765574 |
| Trans2 EPA ID: | Not reported |
| TSDF ID 1: | MID096963194 |
| TSDF ID 2: | Not reported |
| Manifest Tracking Number: | Not reported |
| Import Indicator: | Not reported |
| Export Indicator: | Not reported |
| Discr Quantity Indicator: | Not reported |
| Discr Type Indicator: | Not reported |
| Discr Residue Indicator: | Not reported |
| Discr Partial Reject Indicator: | Not reported |
| Discr Full Reject Indicator: | Not reported |
| Manifest Ref Number: | Not reported |
| Alt Facility RCRA ID: | Not reported |
| Alt Facility Sign Date: | Not reported |
| MGMT Method Type Code: | Not reported |
| Waste Code: | D008 - LEAD 5.0 MG/L TCLP |
| Waste Code: | Not reported |
| Waste Code: | Not reported |
| Waste Code: | Not reported |
| Waste Code: | Not reported |
| Waste Code: | Not reported |
| Quantity: | 01500 |
| Units: | P - Pounds |
| Number of Containers: | 005 |
| Container Type: | DM - Metal drums, barrels |
| Handling Method: | L Landfill. |
| Specific Gravity: | 100 |

Click this hyperlink while viewing on your computer to access
-1 additional NY MANIFEST: record(s) in the EDR Site Report.

---

**AO293** **CON EDISON** **NJ MANIFEST** **S120670376**
**ESE** **WILSON AVE & FLUSHING AVE SE** **N/A**
**1/8-1/4** **BROOKLYN, NY 11215**
**0.249 mi.**
**1313 ft.** **Site 5 of 8 in cluster AO**

**Relative:**
**Higher**

**Actual:**
**32 ft.**

NJ MANIFEST:

| | |
|---|---|
| EPA Id: | NYP004766697 |
| Mail Address: | IRVING PL 15TH FL NE |
| Mail City/State/Zip: | NEW YORK, NY 10003 |
| Facility Phone: | Not reported |
| Emergency Phone: | Not reported |
| Contact: | THOMAS TEELING |
| Comments: | Not reported |
| SIC Code: | Not reported |
| County: | NY047 |
| Municipal: | Not reported |
| Previous EPA Id: | Not reported |
| Gen Flag: | Not reported |
| Trans Flag: | Not reported |
| TSDF Flag: | Not reported |
| Name Change: | Not reported |

**CON EDISON (Continued)** **S120670376**

Date Change: Not reported

Manifest:

| | |
|---|---|
| Manifest Number: | 002618868GBF |
| EPA ID: | NYP004766697 |
| Date Shipped: | 4/12/2015 |
| TSDF EPA ID: | NJD991291105 |
| Transporter EPA ID: | NJD003812047 |
| Transporter 2 EPA ID: | Not reported |
| Transporter 3 EPA ID: | Not reported |
| Transporter 4 EPA ID: | Not reported |
| Transporter 5 EPA ID: | Not reported |
| Transporter 6 EPA ID: | Not reported |
| Transporter 7 EPA ID: | Not reported |
| Transporter 8 EPA ID: | Not reported |
| Transporter 9 EPA ID: | Not reported |
| Transporter 10 EPA ID: | Not reported |
| Date Trans1 Transported Waste: | Not reported |
| Date Trans2 Transported Waste: | Not reported |
| Date Trans3 Transported Waste: | Not reported |
| Date Trans4 Transported Waste: | Not reported |
| Date Trans5 Transported Waste: | Not reported |
| Date Trans6 Transported Waste: | Not reported |
| Date Trans7 Transported Waste: | Not reported |
| Date Trans8 Transported Waste: | Not reported |
| Date Trans9 Transported Waste: | Not reported |
| Date Trans10 Transported Waste: | Not reported |
| Date TSDF Received Waste: | Not reported |
| TSDF EPA Facility Name: | Not reported |
| QTY Units: | Not reported |
| Transporter SEQ ID: | Not reported |
| Transporter-1 Date: | Not reported |
| Waste SEQ ID: | Not reported |
| Waste Type Code 2: | Not reported |
| Waste Type Code 3: | Not reported |
| Waste Type Code 4: | Not reported |
| Waste Type Code 5: | Not reported |
| Waste Type Code 6: | Not reported |
| Date Accepted: | Not reported |
| Manifest Discrepancy Type: | Not reported |
| Data Entry Number: | Not reported |
| Was Load Rejected: | NEW YORK, NY 10003 |
| Reason Load Was Rejected: | Not reported |

---

**AO294** **CON EDISON** **RCRA NonGen / NLR** **1019901845**
**ESE** **WILSON AVE & FLUSHING AVE SE** **FINDS** **NYP004766697**
**1/8-1/4** **BROOKLYN, NY 11215** **ECHO**
**0.249 mi.**
**1313 ft.** **Site 6 of 8 in cluster AO**

**Relative:**
**Higher**

**Actual:**
**32 ft.**

RCRA NonGen / NLR:

| | |
|---|---|
| Date form received by agency: | 04/12/2015 |
| Facility name: | CON EDISON |
| Facility address: | WILSON AVE & FLUSHING AVE SE<br>COR<br>BROOKLYN, NY 11215 |

**CON EDISON (Continued)** **1019901845**

| | |
|---|---|
| EPA ID: | NYP004766697 |
| Mailing address: | IRVING PL 15TH FL NE<br>NEW YORK, NY 10003 |
| Contact: | THOMAS TEELING |
| Contact address: | Not reported<br>Not reported |
| Contact country: | Not reported |
| Contact telephone: | 212-460-3770 |
| Contact email: | Not reported |
| EPA Region: | 02 |
| Classification: | Non-Generator |
| Description: | Handler: Non-Generators do not presently generate hazardous waste |

Handler Activities Summary:

| | |
|---|---|
| U.S. importer of hazardous waste: | No |
| Mixed waste (haz. and radioactive): | No |
| Recycler of hazardous waste: | No |
| Transporter of hazardous waste: | No |
| Treater, storer or disposer of HW: | No |
| Underground injection activity: | No |
| On-site burner exemption: | No |
| Furnace exemption: | No |
| Used oil fuel burner: | No |
| Used oil processor: | No |
| User oil refiner: | No |
| Used oil fuel marketer to burner: | No |
| Used oil Specification marketer: | No |
| Used oil transfer facility: | No |
| Used oil transporter: | No |

Historical Generators:

| | |
|---|---|
| Date form received by agency: | 04/12/2015 |
| Site name: | CON EDISON |
| Classification: | Large Quantity Generator |
| Violation Status: | No violations found |

FINDS:

Registry ID: 110069662010

Environmental Interest/Information System

RCRAInfo is a national information system that supports the Resource Conservation and Recovery Act (RCRA) program through the tracking of events and activities related to facilities that generate, transport, and treat, store, or dispose of hazardous waste. RCRAInfo allows RCRA program staff to track the notification, permit, compliance, and corrective action activities required under RCRA.

Click this hyperlink while viewing on your computer to access additional FINDS: detail in the EDR Site Report.

ECHO:

| | |
|---|---|
| Envid: | 1019901845 |
| Registry ID: | 110069662010 |

**CON EDISON (Continued)** **1019901845**

DFR URL: http://echo.epa.gov/detailed-facility-report?fid=110069662010

---

**AO295** **CON EDISON** **NY MANIFEST** **S119074370**
**ESE** **WILSON AVE & FLUSHING AVE SE** **N/A**
**1/8-1/4** **BROOKLYN, NY 11215**
**0.249 mi.**
**1313 ft.** **Site 7 of 8 in cluster AO**

**Relative:**
**Higher**

**Actual:**
**32 ft.**

NY MANIFEST:

| | |
|---|---|
| Country: | USA |
| EPA ID: | NYP004766697 |
| Facility Status: | Not reported |
| Location Address 1: | SEC FLUSHING AVE & WILSON AVE |
| Code: | BP |
| Location Address 2: | MH 1202 |
| Total Tanks: | Not reported |
| Location City: | BROOKLYN |
| Location State: | NY |
| Location Zip: | 11237 |
| Location Zip 4: | Not reported |

NY MANIFEST:

| | |
|---|---|
| EPAID: | NYP004766697 |
| Mailing Name: | CON EDISON |
| Mailing Contact: | TOM TEELING |
| Mailing Address 1: | 4 IRVING PLACE - 15TH FLOOR |
| Mailing Address 2: | Not reported |
| Mailing City: | NEW YORK |
| Mailing State: | NY |
| Mailing Zip: | 10003 |
| Mailing Zip 4: | Not reported |
| Mailing Country: | USA |
| Mailing Phone: | Not reported |

NY MANIFEST:

| | |
|---|---|
| Document ID: | Not reported |
| Manifest Status: | Not reported |
| seq: | Not reported |
| Year: | 2015 |
| Trans1 State ID: | NJD003812047 |
| Trans2 State ID: | Not reported |
| Generator Ship Date: | 04/12/2015 |
| Trans1 Recv Date: | 04/12/2015 |
| Trans2 Recv Date: | Not reported |
| TSD Site Recv Date: | 04/14/2015 |
| Part A Recv Date: | Not reported |
| Part B Recv Date: | Not reported |
| Generator EPA ID: | NYP004766697 |
| Trans1 EPA ID: | Not reported |
| Trans2 EPA ID: | Not reported |
| TSDF ID 1: | NJD991291105 |
| TSDF ID 2: | Not reported |
| Manifest Tracking Number: | 002618868GBF |
| Import Indicator: | N |
| Export Indicator: | N |
| Discr Quantity Indicator: | N |
| Discr Type Indicator: | N |
| Discr Residue Indicator: | N |

**CON EDISON (Continued)** **S119074370**

| | |
|---|---|
| Discr Partial Reject Indicator: | N |
| Discr Full Reject Indicator: | N |
| Manifest Ref Number: | Not reported |
| Alt Facility RCRA ID: | Not reported |
| Alt Facility Sign Date: | Not reported |
| MGMT Method Type Code: | H110 |
| Waste Code: | Not reported |
| Waste Code: | Not reported |
| Waste Code: | Not reported |
| Waste Code: | Not reported |
| Waste Code: | Not reported |
| Waste Code: | Not reported |
| Quantity: | 2000 |
| Units: | P - Pounds |
| Number of Containers: | 1 |
| Container Type: | TT - Cargo tank, tank trucks |
| Handling Method: | T Chemical, physical, or biological treatment. |
| Specific Gravity: | 1 |
| Waste Code: | D008 |
| Waste Code 1_2: | Not reported |
| Waste Code 1_3: | Not reported |
| Waste Code 1_4: | Not reported |
| Waste Code 1_5: | Not reported |
| Waste Code 1_6: | Not reported |

Click this hyperlink while viewing on your computer to access
-1 additional NY MANIFEST: record(s) in the EDR Site Report.

---

**AO296** **CON EDISON** **NY MANIFEST** **S117736327**
**ESE** **FLUSHING AVE & MORGAN AVE** **N/A**
**1/8-1/4** **BROOKLYN, NY 11237**
**0.249 mi.**
**1313 ft.** **Site 8 of 8 in cluster AO**

**Relative:**
**Higher**

**Actual:**
**32 ft.**

NY MANIFEST:

| | |
|---|---|
| Country: | USA |
| EPA ID: | NYP004495180 |
| Facility Status: | Not reported |
| Location Address 1: | NEC FLUSHING AVENUE AND MORGAN |
| Code: | BP |
| Location Address 2: | AVE |
| Total Tanks: | Not reported |
| Location City: | BROOKLYN |
| Location State: | NY |
| Location Zip: | 11237 |
| Location Zip 4: | Not reported |

NY MANIFEST:

| | |
|---|---|
| EPAID: | NYP004495180 |
| Mailing Name: | CON EDISON |
| Mailing Contact: | TOM TEELING |
| Mailing Address 1: | 4 IRVING PLACE 15TH FLOOR |
| Mailing Address 2: | Not reported |
| Mailing City: | NEW YORK |
| Mailing State: | NY |
| Mailing Zip: | 10003 |
| Mailing Zip 4: | Not reported |

**CON EDISON (Continued)** **S117736327**

| | |
|---|---|
| Mailing Country: | USA |
| Mailing Phone: | 2124603770 |

NY MANIFEST:

| | |
|---|---|
| Document ID: | Not reported |
| Manifest Status: | Not reported |
| seq: | Not reported |
| Year: | 2014 |
| Trans1 State ID: | NJD003812047 |
| Trans2 State ID: | Not reported |
| Generator Ship Date: | 04/09/2014 |
| Trans1 Recv Date: | 04/09/2014 |
| Trans2 Recv Date: | Not reported |
| TSD Site Recv Date: | 04/09/2014 |
| Part A Recv Date: | Not reported |
| Part B Recv Date: | Not reported |
| Generator EPA ID: | NYP004495180 |
| Trans1 EPA ID: | Not reported |
| Trans2 EPA ID: | Not reported |
| TSDF ID 1: | NJD991291105 |
| TSDF ID 2: | Not reported |
| Manifest Tracking Number: | 002407034GBF |
| Import Indicator: | N |
| Export Indicator: | N |
| Discr Quantity Indicator: | N |
| Discr Type Indicator: | N |
| Discr Residue Indicator: | N |
| Discr Partial Reject Indicator: | N |
| Discr Full Reject Indicator: | N |
| Manifest Ref Number: | Not reported |
| Alt Facility RCRA ID: | Not reported |
| Alt Facility Sign Date: | Not reported |
| MGMT Method Type Code: | H110 |
| Waste Code: | Not reported |
| Waste Code: | Not reported |
| Waste Code: | Not reported |
| Waste Code: | Not reported |
| Waste Code: | Not reported |
| Waste Code: | Not reported |
| Quantity: | 1200 |
| Units: | G - Gallons (liquids only)* (8.3 pounds) |
| Number of Containers: | 1 |
| Container Type: | TT - Cargo tank, tank trucks |
| Handling Method: | T Chemical, physical, or biological treatment. |
| Specific Gravity: | 1 |
| Waste Code: | D008 |
| Waste Code 1_2: | Not reported |
| Waste Code 1_3: | Not reported |
| Waste Code 1_4: | Not reported |
| Waste Code 1_5: | Not reported |
| Waste Code 1_6: | Not reported |

Click this hyperlink while viewing on your computer to access
-1 additional NY MANIFEST: record(s) in the EDR Site Report.

**297 NNE 1/8-1/4 0.249 mi. 1313 ft.** | **SMR MESEROLE CORP**
**350 MESEROLE ST**
**BROOKLYN, NY 11206** | **NY AST** | **U004077078**
**N/A**

**Relative: Lower**
**Actual: 17 ft.**

AST:

| | |
|---|---|
| Region: | STATE |
| DEC Region: | 2 |
| Site Status: | Active |
| Facility Id: | 2-211001 |
| Program Type: | PBS |
| UTM X: | 590024.86937 |
| UTM Y: | 4506988.33639 |
| Expiration Date: | 06/30/2017 |
| Site Type: | Other |

Affiliation Records:

| | |
|---|---|
| Site Id: | 7665 |
| Affiliation Type: | Mail Contact |
| Company Name: | SMR MESEROLE CORP |
| Contact Type: | Not reported |
| Contact Name: | S. ROSEN |
| Address1: | 350 MESEROLE ST |
| Address2: | Not reported |
| City: | BROOKLYN |
| State: | NY |
| Zip Code: | 11206 |
| Country Code: | 001 |
| Phone: | (718) 381-0600 |
| EMail: | Not reported |
| Fax Number: | Not reported |
| Modified By: | KAKYER |
| Date Last Modified: | 2012-08-13 |

| | |
|---|---|
| Site Id: | 7665 |
| Affiliation Type: | Facility Operator |
| Company Name: | D ROSENBAKER SUPPLIES |
| Contact Type: | Not reported |
| Contact Name: | S ROSEN |
| Address1: | Not reported |
| Address2: | Not reported |
| City: | Not reported |
| State: | NN |
| Zip Code: | Not reported |
| Country Code: | 001 |
| Phone: | (718) 381-0600 |
| EMail: | Not reported |
| Fax Number: | Not reported |
| Modified By: | TRANSLAT |
| Date Last Modified: | 2004-03-04 |

| | |
|---|---|
| Site Id: | 7665 |
| Affiliation Type: | Emergency Contact |
| Company Name: | SMR MESEROLE CORP |
| Contact Type: | Not reported |
| Contact Name: | JEREMY ROSEN |
| Address1: | Not reported |
| Address2: | Not reported |
| City: | Not reported |

**SMR MESEROLE CORP (Continued)** **U004077078**

| | |
|---|---|
| State: | NN |
| Zip Code: | Not reported |
| Country Code: | 999 |
| Phone: | (718) 381-0600 |
| EMail: | Not reported |
| Fax Number: | Not reported |
| Modified By: | KAKYER |
| Date Last Modified: | 2012-08-13 |

| | |
|---|---|
| Site Id: | 7665 |
| Affiliation Type: | Facility Owner |
| Company Name: | SMR MESEROLE CORP |
| Contact Type: | PRESIDENT |
| Contact Name: | STUART ROSEN |
| Address1: | 350 MESEROLE ST |
| Address2: | Not reported |
| City: | BROOKLYN |
| State: | NY |
| Zip Code: | 11206 |
| Country Code: | 001 |
| Phone: | (718) 381-0600 |
| EMail: | Not reported |
| Fax Number: | Not reported |
| Modified By: | KAKYER |
| Date Last Modified: | 2012-08-13 |

Tank Info:

| | |
|---|---|
| Tank Number: | 001 |
| Tank Id: | 9751 |
| Material Code: | 0001 |
| Common Name of Substance: | #2 Fuel Oil (On-Site Consumption) |

Equipment Records:

| | |
|---|---|
| | B00 - Tank External Protection - None |
| | C00 - Pipe Location - No Piping |
| | F00 - Pipe External Protection - None |
| | I04 - Overfill - Product Level Gauge (A/G) |
| | A00 - Tank Internal Protection - None |
| | D01 - Pipe Type - Steel/Carbon Steel/Iron |
| | G00 - Tank Secondary Containment - None |
| | J02 - Dispenser - Suction Dispenser |
| | H00 - Tank Leak Detection - None |
| Tank Location: | 6 |
| Tank Type: | Steel/Carbon Steel/Iron |
| Tank Status: | Closed - In Place |
| Pipe Model: | Not reported |
| Install Date: | Not reported |
| Capacity Gallons: | 2500 |
| Tightness Test Method: | NN |
| Date Test: | Not reported |
| Next Test Date: | Not reported |
| Date Tank Closed: | 08/10/2000 |
| Register: | True |
| Modified By: | TRANSLAT |
| Last Modified: | 04/14/2017 |

**SMR MESEROLE CORP (Continued)** **U004077078**

Material Name: #2 fuel oil (on-site consumption)

Tank Number: 002
Tank Id: 9752
Material Code: 0001
Common Name of Substance: #2 Fuel Oil (On-Site Consumption)

Equipment Records:
B00 - Tank External Protection - None
C00 - Pipe Location - No Piping
F00 - Pipe External Protection - None
G00 - Tank Secondary Containment - None
J02 - Dispenser - Suction Dispenser
H00 - Tank Leak Detection - None
L09 - Piping Leak Detection - Exempt Suction Piping
A00 - Tank Internal Protection - None
D01 - Pipe Type - Steel/Carbon Steel/Iron
I04 - Overfill - Product Level Gauge (A/G)

Tank Location: 6
Tank Type: Steel/Carbon Steel/Iron
Tank Status: In Service
Pipe Model: Not reported
Install Date: 06/01/1945
Capacity Gallons: 4000
Tightness Test Method: NN
Date Test: Not reported
Next Test Date: Not reported
Date Tank Closed: Not reported
Register: True
Modified By: DXLIVING
Last Modified: 04/14/2017
Material Name: #2 fuel oil (on-site consumption)

---

**AQ298** **MORGAN TERMINAL** **NY HSWDS** **S108146606**
**NNE** **200 MORGAN AVE** **N/A**
**1/4-1/2** **NEW YORK, NY**
**0.253 mi.**
**1335 ft.** **Site 1 of 2 in cluster AQ**

**Relative:**
**Lower**

**Actual:**
**15 ft.**

HSWDS:
Facility ID: Not reported
Region: 2
Facility Status: Unknown
Owner Type: Puplic
Owner: Morgan Oil Corporation
Owner Address: c/o Shatzkin&F 99 Wall St
Owner Phone: Unknown
Operator Type: Puplic
Operator: N/A
Operator: N/A
Operator Phone: Not reported
EPA ID: Not reported
Registry: Unknown
Registry Site ID: Unknown
RCRA Permitted: Unknown
Site Code: Leaking tanks, drums, lagoons, other containers

**MORGAN TERMINAL (Continued)** **S108146606**

| | |
|---|---|
| Owner City State: | New York, NY |
| Operator City State: | Not reported |
| Quadrange: | Brooklyn Quadrangle |
| Latitude: | 40 42 30 N |
| Longitude: | 73 56 00 W |
| Acres: | 0.00 |
| Operator Date: | > 40 yrs |
| Close Date: | Unknown |
| Completed: | Unknown |
| Active: | No |
| PCB's Disposed: | No |
| Pesticides Disposed: | No |
| Metals Disposed: | Yes |
| Asbestos Disposed: | Yes |
| Volatile Organic Compounds Disposed: | No |
| Semi Volatile Organic Compounds Disposed: | No |
| Analytical Info Exists for Air: | Not reported |
| Analytical Info Exists for Ground: | Groundwater |
| Analytical Info Exists for Surface: | Not reported |
| Analytical Info Exists for Sediments: | Not reported |
| Analytical Info Exists for Surface: | Surface Soil |
| Analytical Info Exists for Substance: | Subsurface |
| Analytical Info Exists for Waste: | Not reported |
| Analytical Info Exists for Leachate: | Not reported |
| Analytical Info Exists for EP Toxicity: | Not reported |
| Analytical Info Exists for TCLP: | TCLP |
| Threat to Environment/Public Health: | Environmental |
| Surface Water Contamination: | Yes |
| Surface Water Body Class: | SD |
| Groundwater Contamination: | Yes |
| Groundwater Classification: | SoleSource |
| Drinking Water Contamination: | No |
| Drinking Water Supply is Active: | Unknown |
| Any Known Fish or Wildlife: | Unknown |
| Hazardous Exposure: | No |
| Site Has Controlled Acess: | No |
| Ambient Air Contamination: | No |
| Direct Contact: | No |
| EPA Hazardous Ranking System Score: | Not reported |
| Inventory: | F |
| Nefrap: | Not reported |
| Mailing: | Not reported |
| Tax Map No: | Not reported |
| Qualify: | 0 |
| Next Action: | Not reported |
| Agencies: | Not reported |
| Air: | Not reported |
| Building: | Not reported |
| Site Desc: | Not reported |
| Drink: | Not reported |
| Eptox: | Not reported |
| Fish: | Not reported |
| Ground: | Not reported |
| Ground Desc: | Not reported |
| Hazardous Threat: | Not reported |
| Haz Threat Desc: | Not reported |
| Leachate: | Not reported |

**MORGAN TERMINAL (Continued)** **S108146606**

| | |
|---|---|
| Preparer: | Not reported |
| Sediment: | Not reported |
| Soil: | Not reported |
| Surface: | Not reported |
| Status: | Not reported |
| Surface Soil: | Not reported |
| Surface: | Not reported |
| TCLP: | Not reported |
| Waste: | Not reported |

---

**AF299**
**ENE**
**1/4-1/2**
**0.254 mi.**
**1342 ft.**

**U. S. WASTE MANAGEMENT; INC.**
**48 KNICKERBOCKER (69 INGRAHAM ST)**
**BROOKLYN, NY 11237**

**NY SWF/LF** **S105841758**
**N/A**

**Site 10 of 10 in cluster AF**

**Relative:**
**Higher**

**Actual:**
**22 ft.**

SWF/LF:

| | |
|---|---|
| Flag: | INACTIVE |
| Region Code: | 2 |
| Phone Number: | 7188212422 |
| Owner Name: | Not reported |
| Owner Type: | Not reported |
| Owner Address: | Not reported |
| Owner Addr2: | Not reported |
| Owner City,St,Zip: | Not reported |
| Owner Email: | Not reported |
| Owner Phone: | Not reported |
| Contact Name: | PETER SANTOS; PRESIDENT |
| Contact Address: | Not reported |
| Contact Addr2: | Not reported |
| Contact City,St,Zip: | Not reported |
| Contact Email: | Not reported |
| Contact Phone: | Not reported |
| Activity Desc: | z Retired - Transfer station - permit |
| Activity Number: | [24TA4] |
| Active: | No |
| East Coordinate: | 590400 |
| North Coordinate: | 4506700 |
| Accuracy Code: | Not reported |
| Regulatory Status: | Not reported |
| Waste Type: | Not reported |
| Authorization #: | 2-6104-00176 |
| Authorization Date: | Not reported |
| Expiration Date: | Not reported |
| Operator Name: | Not reported |
| Operator Type: | Not reported |
| Laste Date: | Not reported |

**AK300** **SPILL NUMBER 0300112** **NY LTANKS** **S105998592**
**NNW** **1-7 BUSHWICK PLACE** **NY Spills** **N/A**
**1/4-1/2** **BROOKLYN, NY**
**0.257 mi.**
**1358 ft.** **Site 2 of 3 in cluster AK**

**Relative:**
**Higher**

**Actual:**
**38 ft.**

LTANKS:

| | |
|---|---|
| Spill Number/Closed Date: | 0300112 / 2004-03-24 |
| Facility ID: | 0300112 |
| Site ID: | 80495 |
| Spill Date: | 2003-04-02 |
| Spill Cause: | Tank Test Failure |
| Spill Source: | Private Dwelling |
| Spill Class: | B3 |
| Cleanup Ceased: | Not reported |
| SWIS: | 2401 |
| Investigator: | SMSANGES |
| Referred To: | Not reported |
| Reported to Dept: | 2003-04-03 |
| CID: | 205 |
| Water Affected: | Not reported |
| Spill Notifier: | Responsible Party |
| Last Inspection: | Not reported |
| Recommended Penalty: | False |
| Meets Standard: | False |
| UST Involvement: | False |
| Remediation Phase: | 0 |
| Date Entered In Computer: | 2003-04-03 |
| Spill Record Last Update: | 2004-03-24 |
| Spiller Name: | BRUCE FIFFER |
| Spiller Company: | 1-7 BUSHWICK PL |
| Spiller Address: | 1-7 BUSHWICK PL |
| Spiller County: | 001 |
| Spiller Contact: | CALLER |
| Spiller Phone: | Not reported |
| Spiller Extention: | Not reported |
| DEC Region: | 2 |
| DER Facility ID: | 172718 |
| DEC Memo: | "Prior to Sept, 2004 data translation this spill Lead_DEC Field was SANGESLAND Cross Ref Spill #0311991 CALLED BRUCE FEFFER, WHO CONFIRMED TANK TEST FAILURE. REQUEST TANK TEST FAILURE LETTER BE ADDRESSED TO HIM, AT 61 BROADWAY SUITE # 1050 NEW YORK, NY 10006 Called Marc Ricciardi, who confirm tank test failure. However could not say whether tank is registered. Did give on- site contact person as Steffen, # (516) 790-5535. Tank Test failure letter was sent to BRUCE FEFFER, ON 4/3/2003. PS This tank is UNREGISTERED, Application Form was sent, so that tank can be REGISTERED. E.R. 10/15/2003 Charlie Schmidgall of Aggressive Envir. 5,000 gal Tank will be pulled within 60 days and DEC asked for 4 sidewall and 2 bottom samples. 3/24/2004 Sangesland spoke to Carla Weinpahl of ERM (212-447-1900) She said the client dropped Aggressive Environmental and switched over to ERM in late January 2004. Ms. Weinpahl stated that Aggressive had pulled the tank, did one round of samples, pulled more soil and did another round of samples. Results show some exceedences of PAH (SVOCs), but the argument is made that this is consistant with industrial fill in this part of Brooklyn. The DEC reviewed these numbers and compared them to the RSCO values on TAGM 4046. Based on this information and the present site use, the spill number 0300112 associated with the petroleum spill from the tank is closed out. |

**SPILL NUMBER 0300112 (Continued)** **S105998592**

Spill number 0311991 was associated with contamination found in another portion of the property. Organic Compounds identified as Chlorinated Solvents and Pesticides were found in sample R3656. Based on DEC Policy, the property owner and/or their consultant is directed to the state Brownfield Program. Not a spill report - property owner and/or consultant is referred to the Brownfield Cleanup Program website for futher information in having the DEC review the results from this site investigation See www.dec.state.ny.us/website/der/bcp/
"

Remarks: ""

All TTF:

| | |
|---|---|
| Facility ID: | 0300112 |
| Spill Number: | 0300112 |
| Spill Tank Test: | 1528229 |
| Site ID: | 80495 |
| Tank Number: | 1 |
| Tank Size: | 5000 |
| Material: | 0001 |
| EPA UST: | Not reported |
| UST: | Not reported |
| Cause: | Not reported |
| Source: | Not reported |
| Test Method: | 00 |
| Test Method 2: | Unknown |
| Leak Rate: | .00 |
| Gross Fail: | Not reported |
| Modified By: | Spills |
| Last Modified Date: | Not reported |

All Materials:

| | |
|---|---|
| Site ID: | 80495 |
| Operable Unit ID: | 868416 |
| Operable Unit: | 01 |
| Material ID: | 508188 |
| Material Code: | 0001A |
| Material Name: | #2 fuel oil |
| Case No.: | Not reported |
| Material FA: | Petroleum |
| Quantity: | .00 |
| Units: | G |
| Recovered: | .00 |
| Oxygenate: | Not reported |

SPILLS:

| | |
|---|---|
| Spill Number/Closed Date: | 0311991 / 2004-03-24 |
| Facility ID: | 0311991 |
| Facility Type: | ER |
| DER Facility ID: | 172718 |
| Site ID: | 208165 |
| DEC Region: | 2 |
| Spill Cause: | Unknown |
| Spill Class: | D4 |
| SWIS: | 2401 |
| Spill Date: | 2004-01-26 |
| Investigator: | SMSANGES |

**SPILL NUMBER 0300112 (Continued)** **S105998592**

| | |
|---|---|
| Referred To: | Not reported |
| Reported to Dept: | 2004-01-26 |
| CID: | 403 |
| Water Affected: | Not reported |
| Spill Source: | Commercial/Industrial |
| Spill Notifier: | Other |
| Cleanup Ceased: | Not reported |
| Cleanup Meets Std: | False |
| Last Inspection: | Not reported |
| Recommended Penalty: | False |
| UST Trust: | False |
| Remediation Phase: | 0 |
| Date Entered In Computer: | 2004-01-26 |
| Spill Record Last Update: | 2004-03-24 |
| Spiller Name: | Not reported |
| Spiller Company: | Not reported |
| Spiller Address: | Not reported |
| Spiller Company: | 001 |
| Contact Name: | BRUCE FEFFER |
| DEC Memo: | "Prior to Sept, 2004 data translation this spill Lead_DEC Field was SANGESLAND 1/26/2004 Sangesland spoke to Charlie Schmidgall of Agressive Environmental. There was a tank on one side of the property that failed a tank test (see spill #0300112). This tank was registered and then pulled. After tank pull, minor oil contamination was found and removed. New problem appears to be heavy pesticides & solvents found in endpoints. 253 tons of soil have been pulled. PERC is present along with a hit for Dichlorobenzene (28,000ppb) There is no history of dry cleaners at/near the site, also no history of solvents. Sangesland spoke to Austin who said that there may have been a lab mixup. He suggested that another round of samples may be appropriate. This message was left on Agressive Environmental's answering machine. 3/24/2004 Sangesland spoke to Carla Weinpahl of ERM (212-447-1900) She said the client dropped Aggressive Environmental and switched over to ERM in late January 2004. Ms. Weinpahl stated that Aggressive had pulled the tank, did one round of samples, pulled more soil and did another round of samples. Results show some exceedences of PAH (SVOCs), but the argument is made that this is consistant with industrial fill in this part of Brooklyn. The DEC reviewed these numbers and compared them to the RSCO values on TAGM 4046. Based on this information and the present site use, the spill number 0300112 associated with the petroleum spill from the tank is closed out. Spill number 0311991 was associated with contamination found in another portion of the property. Organic Compounds identified as Chlorinated Solvents and Pesticides were found in sample R3656. Based on DEC Policy, the property owner and/or their consultant is directed to the state Brownfield Program: Not a spill report - property owner and/or consultant is referred to the Brownfield Cleanup Program website for further information in having the DEC review the results from this site investigation See: www.dec.state.ny.us/website/der/bcp/ " |
| Remarks: | "an unknow amount of pseticides and solents spilled. none of it has been cleaned up. it was detected in the stars soil sample labrotory narrative." |

All Materials:

| | |
|---|---|
| Site ID: | 208165 |
| Operable Unit ID: | 877222 |
| Operable Unit: | 01 |

**SPILL NUMBER 0300112 (Continued)** **S105998592**

| | |
|---|---|
| Material ID: | 497228 |
| Material Code: | 0057A |
| Material Name: | pesticides |
| Case No.: | Not reported |
| Material FA: | Other |
| Quantity: | .00 |
| Units: | L |
| Recovered: | .00 |
| Oxygenate: | Not reported |

| | |
|---|---|
| Site ID: | 208165 |
| Operable Unit ID: | 877222 |
| Operable Unit: | 01 |
| Material ID: | 497229 |
| Material Code: | 0059A |
| Material Name: | solvents |
| Case No.: | Not reported |
| Material FA: | Other |
| Quantity: | .00 |
| Units: | L |
| Recovered: | .00 |
| Oxygenate: | Not reported |

---

**AP301** **147 NOLL STREET** **NY LTANKS** **S104782243**
**ESE** **147 NOLL ST** **N/A**
**1/4-1/2** **BROOKLYN, NY**
**0.266 mi.**
**1404 ft.** **Site 2 of 3 in cluster AP**

**Relative:**
**Higher**

**Actual:**
**36 ft.**

LTANKS:

| | |
|---|---|
| Spill Number/Closed Date: | 0006735 / 2002-12-06 |
| Facility ID: | 0006735 |
| Site ID: | 234507 |
| Spill Date: | 2000-09-07 |
| Spill Cause: | Tank Failure |
| Spill Source: | Institutional, Educational, Gov., Other |
| Spill Class: | B3 |
| Cleanup Ceased: | Not reported |
| SWIS: | 2401 |
| Investigator: | SIGONA |
| Referred To: | Not reported |
| Reported to Dept: | 2000-09-07 |
| CID: | 205 |
| Water Affected: | Not reported |
| Spill Notifier: | Responsible Party |
| Last Inspection: | Not reported |
| Recommended Penalty: | False |
| Meets Standard: | False |
| UST Involvement: | False |
| Remediation Phase: | 0 |
| Date Entered In Computer: | 2000-09-07 |
| Spill Record Last Update: | 2002-12-06 |
| Spiller Name: | HELEN GITELSON |
| Spiller Company: | HPD |
| Spiller Address: | 100 GOLD STREET |
| Spiller County: | 001 |
| Spiller Contact: | CALLER |

**147 NOLL STREET (Continued)** **S104782243**

| | |
|---|---|
| Spiller Phone: | Not reported |
| Spiller Extention: | Not reported |
| DEC Region: | 2 |
| DER Facility ID: | 193174 |
| DEC Memo: | "" |
| Remarks: | "CALLER DOING WORK ON VACANT LOT FOUND CONTAMINATION FROM 5,000 UST OIL TANK." |

All Materials:

| | |
|---|---|
| Site ID: | 234507 |
| Operable Unit ID: | 827683 |
| Operable Unit: | 01 |
| Material ID: | 547843 |
| Material Code: | 0030A |
| Material Name: | lead |
| Case No.: | 07439921 |
| Material FA: | Hazardous Material |
| Quantity: | .00 |
| Units: | G |
| Recovered: | .00 |
| Oxygenate: | Not reported |

| | |
|---|---|
| Site ID: | 234507 |
| Operable Unit ID: | 827683 |
| Operable Unit: | 01 |
| Material ID: | 547845 |
| Material Code: | 0003A |
| Material Name: | #6 fuel oil |
| Case No.: | Not reported |
| Material FA: | Petroleum |
| Quantity: | .00 |
| Units: | G |
| Recovered: | .00 |
| Oxygenate: | Not reported |

| | |
|---|---|
| Site ID: | 234507 |
| Operable Unit ID: | 827683 |
| Operable Unit: | 01 |
| Material ID: | 547846 |
| Material Code: | 0065A |
| Material Name: | unknown non-petro/non-haz material |
| Case No.: | Not reported |
| Material FA: | Other |
| Quantity: | .00 |
| Units: | G |
| Recovered: | .00 |
| Oxygenate: | Not reported |

| | |
|---|---|
| Site ID: | 234507 |
| Operable Unit ID: | 827683 |
| Operable Unit: | 01 |
| Material ID: | 547844 |
| Material Code: | 0040A |
| Material Name: | tetrachloroethene (PCE) |
| Case No.: | 00127184 |
| Material FA: | Hazardous Material |
| Quantity: | .00 |
| Units: | G |

**147 NOLL STREET (Continued)** **S104782243**

Recovered: .00
Oxygenate: Not reported

---

**AK302** **SPILL NUMBER 0003338** **NY LTANKS** **S104621153**
**NW** **232 MESROLE ST** **N/A**
**1/4-1/2** **BROOKLYN, NY**
**0.275 mi.**
**1454 ft.** **Site 3 of 3 in cluster AK**

**Relative:**
**Higher**

**Actual:**
**41 ft.**

LTANKS:

| | |
|---|---|
| Spill Number/Closed Date: | 0003338 / 2003-04-10 |
| Facility ID: | 0003338 |
| Site ID: | 202905 |
| Spill Date: | 2000-06-17 |
| Spill Cause: | Tank Overfill |
| Spill Source: | Private Dwelling |
| Spill Class: | C3 |
| Cleanup Ceased: | Not reported |
| SWIS: | 2401 |
| Investigator: | MCTIBBE |
| Referred To: | Not reported |
| Reported to Dept: | 2000-06-17 |
| CID: | 281 |
| Water Affected: | Not reported |
| Spill Notifier: | Local Agency |
| Last Inspection: | Not reported |
| Recommended Penalty: | False |
| Meets Standard: | False |
| UST Involvement: | False |
| Remediation Phase: | 0 |
| Date Entered In Computer: | 2000-06-17 |
| Spill Record Last Update: | 2003-04-10 |
| Spiller Name: | Not reported |
| Spiller Company: | UNKNOWN |
| Spiller Address: | Not reported |
| Spiller County: | 001 |
| Spiller Contact: | ZOLA BAILEY |
| Spiller Phone: | (718) 595-6700 |
| Spiller Extention: | Not reported |
| DEC Region: | 2 |
| DER Facility ID: | 168762 |
| DEC Memo: | "Prior to Sept, 2004 data translation this spill Lead_DEC Field was TIBBE HANDLED BY DEP AND FDNY." |
| Remarks: | "TANK OVERFILL AT ABOVE LOCATION. FIRE DEPT ON SCENE. ATTEMPTS ARE BEING MADE TO DETERMINE THE OIL COMPANY RESPONSIBLE. NO CALL BACK BEING REQUESTED AT TIME OF CALL." |

All Materials:

| | |
|---|---|
| Site ID: | 202905 |
| Operable Unit ID: | 824732 |
| Operable Unit: | 01 |
| Material ID: | 551660 |
| Material Code: | 0001A |
| Material Name: | #2 fuel oil |
| Case No.: | Not reported |
| Material FA: | Petroleum |
| Quantity: | 50.00 |

**SPILL NUMBER 0003338 (Continued)** **S104621153**

Units: G
Recovered: .00
Oxygenate: Not reported

---

**AM303** **1-37 FORREST STREET** **NY VCP** **S118943360**
**South** **1-37 FORREST STREET** **N/A**
**1/4-1/2** **NEW YORK CITY, NY**
**0.279 mi.**
**1472 ft.** **Site 5 of 5 in cluster AM**

**Relative:**
**Higher**

**Actual:**
**50 ft.**

VCP NYC:
Project ID: 14CVCP225K
Project Name: 1-37 FORREST STREET
Project Address: 1-37 FORREST STREET
Borough: BROOKLYN

VCP NYC:
Project ID: 14CVCP225K
File Name: 2015-03-09.RIR
URL: http://www.nyc.gov/html/oer/downloads/pdf/repository/NYCBCP_Brooklyn/14CVCP225K/2015-03-09.14EHAN365K.report.RIR_v2.EBC.pdf

Project ID: 14CVCP225K
File Name: 2015-03-18.RAWP_Draft
URL: http://www.nyc.gov/html/oer/downloads/pdf/repository/NYCBCP_Brooklyn/14CVCP225K/2015-03-18.14EHAN365K.report.Revised_RAWP_v2.EBC.pdf

Project ID: 14CVCP225K
File Name: 2015-03-18.Factsheet-1
URL: http://www.nyc.gov/html/oer/downloads/pdf/repository/NYCBCP_Brooklyn/14CVCP225K/2015-03-18.14EHAN365K.doc.FS-1.pdf

Project ID: 14CVCP225K
File Name: 2015-03-18.Translated_Factsheet-1
URL: http://www.nyc.gov/html/oer/downloads/pdf/repository/NYCBCP_Brooklyn/14CVCP225K/FS1-Translation.pdf

Project ID: 14CVCP225K
File Name: 2015-03-18.Translated_CPS
URL: http://www.nyc.gov/html/oer/downloads/pdf/repository/NYCBCP_Brooklyn/14CVCP225K/CPS translation.pdf

Project ID: 14CVCP225K
File Name: 2015-05-22.Decision_Document
URL: http://www.nyc.gov/html/oer/downloads/pdf/repository/NYCBCP_Brooklyn/14CVCP225K/2015-05-22.14EHAN365K.notice.Final_Decision_Doc.OER.pdf

Project ID: 14CVCP225K
File Name: 2015-06-11.Factsheet-2
URL: http://www.nyc.gov/html/oer/downloads/pdf/repository/NYCBCP_Brooklyn/14CVCP225K/2015-06-11.
14CVCP225K.doc.1-37_Forrest_Street.FactSheet-2.pdf

Project ID: 14CVCP225K
File Name: 2015-06-11.Translated_Factsheet-2
URL: http://www.nyc.gov/html/oer/downloads/pdf/repository/NYCBCP_Brooklyn/14CVCP225K/2015-06-11.

**1-37 FORREST STREET (Continued)** **S118943360**

14CVCP225K.doc.1-37_Forrest_Street.Translated_FactSheet-2.pdf

---

**AQ304** **100 MORGAN AVENUE** **NY LTANKS** **S104278698**
**NE** **100 MORGAN AVE** **N/A**
**1/4-1/2** **BROOKLYN, NY**
**0.285 mi.**
**1505 ft.** **Site 2 of 2 in cluster AQ**

**Relative:**
**Lower**

**Actual:**
**13 ft.**

LTANKS:

| | |
|---|---|
| Spill Number/Closed Date: | 9909719 / 2000-11-20 |
| Facility ID: | 9909719 |
| Site ID: | 328581 |
| Spill Date: | 1999-11-10 |
| Spill Cause: | Tank Test Failure |
| Spill Source: | Commercial/Industrial |
| Spill Class: | B3 |
| Cleanup Ceased: | Not reported |
| SWIS: | 2401 |
| Investigator: | SIGONA |
| Referred To: | Not reported |
| Reported to Dept: | 1999-11-10 |
| CID: | 281 |
| Water Affected: | Not reported |
| Spill Notifier: | Tank Tester |
| Last Inspection: | Not reported |
| Recommended Penalty: | False |
| Meets Standard: | True |
| UST Involvement: | False |
| Remediation Phase: | 0 |
| Date Entered In Computer: | 1999-11-10 |
| Spill Record Last Update: | 2000-11-20 |
| Spiller Name: | KEVIN LUMPE |
| Spiller Company: | STEEL LOS LP |
| Spiller Address: | HICKSVILLE RD |
| Spiller County: | 001 |
| Spiller Contact: | KEVIN LUMPE |
| Spiller Phone: | (516) 576-3165 |
| Spiller Extention: | Not reported |
| DEC Region: | 2 |
| DER Facility ID: | 264440 |
| DEC Memo: | "" |
| Remarks: | "TANK PERFORMED AT ABOVE LOCATION. PLANS HAVE BEEN MADE TO REMOVE TANK. NO CALL BACK REQUESTED." |

All TTF:

| | |
|---|---|
| Facility ID: | 9909719 |
| Spill Number: | 9909719 |
| Spill Tank Test: | 1547833 |
| Site ID: | 328581 |
| Tank Number: | Not reported |
| Tank Size: | 2500 |
| Material: | 0001 |
| EPA UST: | Not reported |
| UST: | Not reported |
| Cause: | Not reported |
| Source: | Not reported |
| Test Method: | 03 |

**100 MORGAN AVENUE (Continued)** **S104278698**

| | |
|---|---|
| Test Method 2: | Horner EZ Check I or II |
| Leak Rate: | .00 |
| Gross Fail: | F |
| Modified By: | Spills |
| Last Modified Date: | Not reported |

All Materials:

| | |
|---|---|
| Site ID: | 328581 |
| Operable Unit ID: | 1084487 |
| Operable Unit: | 01 |
| Material ID: | 298793 |
| Material Code: | 0001A |
| Material Name: | #2 fuel oil |
| Case No.: | Not reported |
| Material FA: | Petroleum |
| Quantity: | .00 |
| Units: | G |
| Recovered: | .00 |
| Oxygenate: | Not reported |

---

**AP305** **GALANTE; INC.** **NY SWRCY** **U003386987**
**ESE** **144 NOLL STREET** **N/A**
**1/4-1/2** **BROOKLYN, NY 11206**
**0.285 mi.**
**1507 ft.** **Site 3 of 3 in cluster AP**

**Relative:**
**Higher**

**Actual:**
**39 ft.**

SWRCY:

| | |
|---|---|
| Region: | 2 |
| Facility Address 2: | Not reported |
| Phone Number: | 7184974800 |
| Owner Type: | Not reported |
| Owner Name: | Not reported |
| Owner Address: | Not reported |
| Owner Address 2: | Not reported |
| Owner City,St,Zip: | Not reported |
| Owner Email: | Not reported |
| Owner Phone: | Not reported |
| Contact Name: | WILLAIM GIOVE; JR. |
| Contact Address: | Not reported |
| Contact Address 2: | Not reported |
| Contact City,St,Zip: | Not reported |
| Contact Email: | Not reported |
| Contact Phone: | Not reported |
| Activity Desc: | z Retired - RHRF - registration |
| Activity Number: | [24M75] |
| Active: | No |
| East Coordinate: | 590200 |
| North Coordinate: | 4506300 |
| Accuracy Code: | Not reported |
| Regulatory Status: | Permit |
| Permit #: | 2-6104-00119 |
| Auth. Date: | Not reported |
| Expiration Date: | Not reported |
| Waste Types: | Not reported |
| Operator Name: | Not reported |
| Operator Type: | Not reported |

**GALANTE; INC. (Continued)** **U003386987**

Last Date: Not reported

---

**306 SW 1/4-1/2 0.298 mi. 1571 ft.** **BUSHWICK HOUSES -NYCHA 24 HUMBOLDT STREET BROOKLYN, NY** **NY LTANKS NY Spills** **S102143036 N/A**

**Relative: Higher**

**Actual: 26 ft.**

LTANKS:

| | |
|---|---|
| Spill Number/Closed Date: | 9505310 / 2005-11-02 |
| Facility ID: | 9505310 |
| Site ID: | 315418 |
| Spill Date: | 1995-07-31 |
| Spill Cause: | Tank Test Failure |
| Spill Source: | Institutional, Educational, Gov., Other |
| Spill Class: | C3 |
| Cleanup Ceased: | Not reported |
| SWIS: | 2401 |
| Investigator: | SWKRASZE |
| Referred To: | Not reported |
| Reported to Dept: | 1995-07-31 |
| CID: | Not reported |
| Water Affected: | Not reported |
| Spill Notifier: | Tank Tester |
| Last Inspection: | Not reported |
| Recommended Penalty: | False |
| Meets Standard: | False |
| UST Involvement: | False |
| Remediation Phase: | 0 |
| Date Entered In Computer: | 1995-07-31 |
| Spill Record Last Update: | 2005-11-02 |
| Spiller Name: | Not reported |
| Spiller Company: | NYC HOUSING AUTHORITY |
| Spiller Address: | Not reported |
| Spiller County: | 001 |
| Spiller Contact: | Not reported |
| Spiller Phone: | Not reported |
| Spiller Extention: | Not reported |
| DEC Region: | 2 |
| DER Facility ID: | 254294 |
| DEC Memo: | "11/02/05: This spill transferred from J.Kolleeny to S.Kraszewski. This spill closed to consolidate with open spill #0402157." |
| Remarks: | "TANK #1 - FAILURE" |

All TTF:

| | |
|---|---|
| Facility ID: | 9505310 |
| Spill Number: | 9505310 |
| Spill Tank Test: | 1544039 |
| Site ID: | 315418 |
| Tank Number: | 001 |
| Tank Size: | 0 |
| Material: | 0002 |
| EPA UST: | Not reported |
| UST: | Not reported |
| Cause: | Not reported |
| Source: | Not reported |
| Test Method: | 00 |
| Test Method 2: | Unknown |

**BUSHWICK HOUSES -NYCHA (Continued)** **S102143036**

| | |
|---|---|
| Leak Rate: | .00 |
| Gross Fail: | Not reported |
| Modified By: | Spills |
| Last Modified Date: | Not reported |

All Materials:

| | |
|---|---|
| Site ID: | 315418 |
| Operable Unit ID: | 1020217 |
| Operable Unit: | 01 |
| Material ID: | 363300 |
| Material Code: | 0002A |
| Material Name: | #4 fuel oil |
| Case No.: | Not reported |
| Material FA: | Petroleum |
| Quantity: | -1.00 |
| Units: | G |
| Recovered: | .00 |
| Oxygenate: | Not reported |

SPILLS:

| | |
|---|---|
| Spill Number/Closed Date: | 9102670 / 1994-06-08 |
| Facility ID: | 9102670 |
| Facility Type: | ER |
| DER Facility ID: | 254294 |
| Site ID: | 207177 |
| DEC Region: | 2 |
| Spill Cause: | Human Error |
| Spill Class: | C4 |
| SWIS: | 2401 |
| Spill Date: | 1991-06-06 |
| Investigator: | HEALY |
| Referred To: | Not reported |
| Reported to Dept: | 1991-06-06 |
| CID: | Not reported |
| Water Affected: | Not reported |
| Spill Source: | Institutional, Educational, Gov., Other |
| Spill Notifier: | Citizen |
| Cleanup Ceased: | 1994-06-08 |
| Cleanup Meets Std: | True |
| Last Inspection: | Not reported |
| Recommended Penalty: | False |
| UST Trust: | False |
| Remediation Phase: | 0 |
| Date Entered In Computer: | 1991-06-06 |
| Spill Record Last Update: | 2006-01-30 |
| Spiller Name: | Not reported |
| Spiller Company: | NYCHA |
| Spiller Address: | 250 B'WAY |
| Spiller Company: | 001 |
| Contact Name: | Not reported |
| DEC Memo: | "01/30/06: This spill transferred from J.Kolleeny to S.Kraszewski. This site previously served to two 23K USTs installed in 1960. Both were removed and replaced by two 20K tanks in 2004. They all stored #2 fuel oil. " |
| Remarks: | "20 YDS OF SOIL FUEL LINE RUPTURED IN EXCAVATION BY BACKHOE, BRINGING |

**BUSHWICK HOUSES -NYCHA (Continued)** **S102143036**

IN CONTAINER FOR THE SOIL."

All TTF:

| | |
|---|---|
| Facility ID: | 9102670 |
| Spill Number: | 9102670 |
| Spill Tank Test: | 1538640 |
| Site ID: | 207177 |
| Tank Number: | Not reported |
| Tank Size: | 0 |
| Material: | 0002 |
| EPA UST: | Not reported |
| UST: | Not reported |
| Cause: | Not reported |
| Source: | Not reported |
| Test Method: | 00 |
| Test Method 2: | Unknown |
| Leak Rate: | .00 |
| Gross Fail: | Not reported |
| Modified By: | Spills |
| Last Modified Date: | Not reported |

All Materials:

| | |
|---|---|
| Site ID: | 207177 |
| Operable Unit ID: | 953530 |
| Operable Unit: | 01 |
| Material ID: | 425166 |
| Material Code: | 0002A |
| Material Name: | #4 fuel oil |
| Case No.: | Not reported |
| Material FA: | Petroleum |
| Quantity: | -1.00 |
| Units: | Not reported |
| Recovered: | .00 |
| Oxygenate: | Not reported |

| | |
|---|---|
| Spill Number/Closed Date: | 0402157 / 2007-11-19 |
| Facility ID: | 0402157 |
| Facility Type: | ER |
| DER Facility ID: | 254294 |
| Site ID: | 315415 |
| DEC Region: | 2 |
| Spill Cause: | Unknown |
| Spill Class: | C4 |
| SWIS: | 2401 |
| Spill Date: | 2004-05-27 |
| Investigator: | jkkann |
| Referred To: | Not reported |
| Reported to Dept: | 2004-05-27 |
| CID: | 444 |
| Water Affected: | Not reported |
| Spill Source: | Private Dwelling |
| Spill Notifier: | Other |
| Cleanup Ceased: | Not reported |
| Cleanup Meets Std: | False |
| Last Inspection: | Not reported |
| Recommended Penalty: | False |

**BUSHWICK HOUSES -NYCHA (Continued)** **S102143036**

| | |
|---|---|
| UST Trust: | False |
| Remediation Phase: | 0 |
| Date Entered In Computer: | 2004-05-27 |
| Spill Record Last Update: | 2007-11-19 |
| Spiller Name: | NORMAN ZABUSKI |
| Spiller Company: | NYCHA BUSHWICK HOUSES |
| Spiller Address: | 24 HUMBOLT STREET |
| Spiller Company: | 001 |
| Contact Name: | NORMAN ZABUSKI |
| DEC Memo: | "Prior to Sept, 2004 data translation this spill Lead_DEC Field was KOLLEENY 11/02/05: This spill transferred from J.Kolleeny to S.Kraszewski 01/13/06: Recieved NYCHA spill report. Gordon Environmental was on site during excavation to perform the site assessment, which is available according to the report. No documentation of investigation report on file. Need to contact NYCHA for the site assessment. - SK 07/07/06: The site summary provided by NYCHA states that a site assessment is available, but doesn't describe what kind of assessment or the date. Recommends that the Department review it. - SK 02/06/07 - J.Kann - site reassigned from S. Kraszewski to J.Kann. 11/19/07: J.Kann - This spill closed and consolidated with 8908280. " |
| Remarks: | "FOUND SOME CONTAMINATED SOIL WHILE REMOVING TANK: SOIL IS BEING REMOVED BY GORDON ENVIORMENTAL AND WILL BE TESTED AND STOCKPILED ON PLASTIC. " |

All Materials:

| | |
|---|---|
| Site ID: | 315415 |
| Operable Unit ID: | 883900 |
| Operable Unit: | 01 |
| Material ID: | 493334 |
| Material Code: | 0001A |
| Material Name: | #2 fuel oil |
| Case No.: | Not reported |
| Material FA: | Petroleum |
| Quantity: | .00 |
| Units: | L |
| Recovered: | .00 |
| Oxygenate: | Not reported |

| | |
|---|---|
| Spill Number/Closed Date: | 9010350 / 1994-11-16 |
| Facility ID: | 9010350 |
| Facility Type: | ER |
| DER Facility ID: | 254294 |
| Site ID: | 315416 |
| DEC Region: | 2 |
| Spill Cause: | Human Error |
| Spill Class: | C3 |
| SWIS: | 2401 |
| Spill Date: | 1990-12-24 |
| Investigator: | HEALY |
| Referred To: | Not reported |
| Reported to Dept: | 1990-12-24 |
| CID: | Not reported |
| Water Affected: | Not reported |
| Spill Source: | Institutional, Educational, Gov., Other |
| Spill Notifier: | Affected Persons |
| Cleanup Ceased: | 1994-11-16 |

**BUSHWICK HOUSES -NYCHA (Continued)** **S102143036**

| | |
|---|---|
| Cleanup Meets Std: | True |
| Last Inspection: | Not reported |
| Recommended Penalty: | False |
| UST Trust: | False |
| Remediation Phase: | 0 |
| Date Entered In Computer: | 1991-01-09 |
| Spill Record Last Update: | 1994-11-17 |
| Spiller Name: | Not reported |
| Spiller Company: | BAYSIDE FUEL |
| Spiller Address: | Not reported |
| Spiller Company: | 001 |
| Contact Name: | Not reported |
| DEC Memo: | "" |
| Remarks: | "DRIVER OVERFILLED TANK, SPEEDY DRY WAS APPLIED,WILL PICK UP & DISPOSE." |

All TTF:

| | |
|---|---|
| Facility ID: | 9010350 |
| Spill Number: | 9010350 |
| Spill Tank Test: | 1538085 |
| Site ID: | 315416 |
| Tank Number: | Not reported |
| Tank Size: | 0 |
| Material: | 0003 |
| EPA UST: | Not reported |
| UST: | Not reported |
| Cause: | Not reported |
| Source: | Not reported |
| Test Method: | 00 |
| Test Method 2: | Unknown |
| Leak Rate: | .00 |
| Gross Fail: | Not reported |
| Modified By: | Spills |
| Last Modified Date: | Not reported |

All Materials:

| | |
|---|---|
| Site ID: | 315416 |
| Operable Unit ID: | 950744 |
| Operable Unit: | 01 |
| Material ID: | 430510 |
| Material Code: | 0003A |
| Material Name: | #6 fuel oil |
| Case No.: | Not reported |
| Material FA: | Petroleum |
| Quantity: | 25.00 |
| Units: | G |
| Recovered: | .00 |
| Oxygenate: | Not reported |

| | |
|---|---|
| Spill Number/Closed Date: | 9401533 / 1994-09-06 |
| Facility ID: | 9401533 |
| Facility Type: | ER |
| DER Facility ID: | 254294 |
| Site ID: | 315417 |
| DEC Region: | 2 |
| Spill Cause: | Equipment Failure |

**BUSHWICK HOUSES -NYCHA (Continued)** **S102143036**

| | |
|---|---|
| Spill Class: | C3 |
| SWIS: | 2401 |
| Spill Date: | 1994-05-02 |
| Investigator: | HEALY |
| Referred To: | Not reported |
| Reported to Dept: | 1994-05-02 |
| CID: | Not reported |
| Water Affected: | Not reported |
| Spill Source: | Institutional, Educational, Gov., Other |
| Spill Notifier: | Affected Persons |
| Cleanup Ceased: | 1994-09-06 |
| Cleanup Meets Std: | True |
| Last Inspection: | Not reported |
| Recommended Penalty: | False |
| UST Trust: | False |
| Remediation Phase: | 0 |
| Date Entered In Computer: | 1994-05-04 |
| Spill Record Last Update: | 2003-11-26 |
| Spiller Name: | Not reported |
| Spiller Company: | ALPS MECHANICAL |
| Spiller Address: | Not reported |
| Spiller Company: | 001 |
| Contact Name: | Not reported |
| DEC Memo: | "" |
| Remarks: | "RUPTURED RETURN LINE WHILE EXCAVATING-CONTAINED ON SOIL & BASEMENT BOILER ROOM. CLEAN UP IN PROGRESS. WINSTON CONTRACTING EN ROUTE." |

All TTF:

| | |
|---|---|
| Facility ID: | 9401533 |
| Spill Number: | 9401533 |
| Spill Tank Test: | 1542666 |
| Site ID: | 315417 |
| Tank Number: | Not reported |
| Tank Size: | 0 |
| Material: | 0009 |
| EPA UST: | Not reported |
| UST: | Not reported |
| Cause: | Not reported |
| Source: | Not reported |
| Test Method: | 00 |
| Test Method 2: | Unknown |
| Leak Rate: | .00 |
| Gross Fail: | Not reported |
| Modified By: | Spills |
| Last Modified Date: | Not reported |

All Materials:

| | |
|---|---|
| Site ID: | 315417 |
| Operable Unit ID: | 998756 |
| Operable Unit: | 01 |
| Material ID: | 385286 |
| Material Code: | 0009 |
| Material Name: | gasoline |
| Case No.: | Not reported |
| Material FA: | Petroleum |
| Quantity: | 30.00 |
| Units: | G |

**BUSHWICK HOUSES -NYCHA (Continued)** **S102143036**

| | |
|---|---|
| Recovered: | .00 |
| Oxygenate: | Not reported |

| | |
|---|---|
| Spill Number/Closed Date: | 8908280 / 2013-05-30 |
| Facility ID: | 8908280 |
| Facility Type: | ER |
| DER Facility ID: | 254294 |
| Site ID: | 138242 |
| DEC Region: | 2 |
| Spill Cause: | Unknown |
| Spill Class: | B3 |
| SWIS: | 2401 |
| Spill Date: | 1989-11-20 |
| Investigator: | jkkann |
| Referred To: | Not reported |
| Reported to Dept: | 1989-11-20 |
| CID: | Not reported |
| Water Affected: | Not reported |
| Spill Source: | Institutional, Educational, Gov., Other |
| Spill Notifier: | Responsible Party |
| Cleanup Ceased: | Not reported |
| Cleanup Meets Std: | False |
| Last Inspection: | Not reported |
| Recommended Penalty: | False |
| UST Trust: | False |
| Remediation Phase: | 0 |
| Date Entered In Computer: | 1989-11-29 |
| Spill Record Last Update: | 2013-06-26 |
| Spiller Name: | Not reported |
| Spiller Company: | NYCHA |
| Spiller Address: | Not reported |
| Spiller Company: | 999 |
| Contact Name: | Not reported |
| DEC Memo: | "01/30/06: This spill transferred from J.Kolleeny to S.Kraszewski. This site was previously served by two 23K USTs installed in 1960. They were replaced by two 20K USTs in 2004. They all stored #2 fuel oil. A Phase II report performed in 1993 reveals oil-stained soil in the vacinity of the USTs, the leaks origin is suspected to be the fuel lines since oil seepage has been seen coming through the boiler room wall. Two MWs were installed but neither found any free product or a sheen. Test results show no PAHs, AHs or TPH. However, some GW contamination might exist between the tanks and the boiler room wall, were the leak is most likely to be. Report suggests quarterly monitoring and one additional MW. Monitoring and bailing records on file indicate no free product in any of the MWs. No GW samples taken from any of the wells prior to the Phase II. Seems that only the soil has been impacted and isn't migrating into the GW. - SK 03/22/06: This spill transferred to K.Tang - SK 11/19/07: This spill remains open, but consolidated with 0402157. J.Kann 5/20/09: J.Kann - Investigation work plan received. 5/1/12: J.Kann - work plan approved in an email dated 9/21/09. SIR rcvd 4/2012. Report reviewed. Some product appears to be seeping into the basement based on a photo in the report. Information on the tank closure was requested from NYCHA and submitted on 4/26/2012. SIR includes closure request. File under review. 1/4/12: J.Kann - Work Plan approved in an email dated 9/21/2009. GPR work is scheduled to start on 1/5/12. 4/12/12: J.Kann |

**BUSHWICK HOUSES -NYCHA (Continued)** **S102143036**

- SIR received in March 27, 2012 5/1/12: J.Kann - reviewed SIR, additional information regarding tank closure requested from NYCHA in an email. Info submitted by NYCHA to DEC on 4/26/12 and is under review. 5/9/12: J.kann - Tank closure report from 2004 received on 4/26/12 shows no VOCs detected in endpoints and minor PAHs in one location of endpoints. In 2004, the excavation was performed to 18 feet (groundwater varies from 8-12 ft bgs on site). The site Investigation Summary report dated March 2012 (installation of 5 borings and 2 new wells, and sampling of an existing well) shows no groundwater impacts and soils below CP-51 with the exception of minor exceedences of PAHs at 10-12 feet in one location. A photo in the report shows some oil seepage in the basement at a depth of approx. 12 ft bgs. A site visit was made on May 3. Staining on the boiler room wall with weathered No. 6 oil was observed at a depth 12-14 feet bgs. Given the number 6 oil tanks were removed in 2004, together with contaminated soils; and the 2012 investigation shows no contamination in borings and wells, it is likely a layer of saturated soils remain immediately adjacent to the foundation wall (the tank excavation required shoring which was place approx. 2-3 feet from the foundation wall (based on site photos and a drawing in the tank closure report. The site was discussed at the May 7 closure meeting. Closure was rejected because of the seepage/staining. An email will be sent to NYCHA indicating this. 5/10/12: J.Kann - email sent to NYCHA and edoced. 5/29/12: J.kann - rcvd a response from NYCHA. 6/13/12: J.kann - sent a response back to NYCHA. The oil seepage issue remains and NYCHA must determine whether there is a feasible way to address it. 8/30/12: J.Kann - received a revised ISR on August 21 and edoced it. 5/30/13: J.Kann - NYCHA sealed the seepage area in the basement and provided a photo. Spoke with Jeff Vought and he confirmed that the spill should be closed and that the revised spill closure letter should be sent. 6/26/13: J.Kann - Spill closure letter sent."

Remarks: "DISCOVERED OIL COMING THROUGH BASEMENT WALL."

All TTF:

| | |
|---|---|
| Facility ID: | 8908280 |
| Spill Number: | 8908280 |
| Spill Tank Test: | 1536445 |
| Site ID: | 138242 |
| Tank Number: | Not reported |
| Tank Size: | 0 |
| Material: | 0002 |
| EPA UST: | Not reported |
| UST: | Not reported |
| Cause: | Not reported |
| Source: | Not reported |
| Test Method: | 00 |
| Test Method 2: | Unknown |
| Leak Rate: | .00 |
| Gross Fail: | Not reported |
| Modified By: | Spills |
| Last Modified Date: | Not reported |

All Materials:

| | |
|---|---|
| Site ID: | 138242 |
| Operable Unit ID: | 933334 |
| Operable Unit: | 01 |
| Material ID: | 445028 |

**BUSHWICK HOUSES -NYCHA (Continued)** **S102143036**

| | |
|---|---|
| Material Code: | 0002A |
| Material Name: | #4 fuel oil |
| Case No.: | Not reported |
| Material FA: | Petroleum |
| Quantity: | -1.00 |
| Units: | Not reported |
| Recovered: | .00 |
| Oxygenate: | Not reported |

| | |
|---|---|
| Spill Number/Closed Date: | 9203554 / 1992-12-29 |
| Facility ID: | 9203554 |
| Facility Type: | ER |
| DER Facility ID: | 222748 |
| Site ID: | 273834 |
| DEC Region: | 2 |
| Spill Cause: | Unknown |
| Spill Class: | C4 |
| SWIS: | 2401 |
| Spill Date: | 1992-06-24 |
| Investigator: | TOMASELLO |
| Referred To: | Not reported |
| Reported to Dept: | 1992-06-25 |
| CID: | Not reported |
| Water Affected: | Not reported |
| Spill Source: | Institutional, Educational, Gov., Other |
| Spill Notifier: | Responsible Party |
| Cleanup Ceased: | 1992-12-29 |
| Cleanup Meets Std: | True |
| Last Inspection: | Not reported |
| Recommended Penalty: | False |
| UST Trust: | False |
| Remediation Phase: | 0 |
| Date Entered In Computer: | 1992-08-12 |
| Spill Record Last Update: | 1992-12-29 |
| Spiller Name: | Not reported |
| Spiller Company: | Not reported |
| Spiller Address: | Not reported |
| Spiller Company: | 001 |
| Contact Name: | Not reported |
| DEC Memo: | "" |
| Remarks: | "OIL FLOWED OUT OF VENT PIPE NOT HAVING A DELIVERY CALLING CONTRACTOR HOUSING PD ON SCENE NO CALL BACK NESS" |

All Materials:

| | |
|---|---|
| Site ID: | 273834 |
| Operable Unit ID: | 970933 |
| Operable Unit: | 01 |
| Material ID: | 411347 |
| Material Code: | 0001A |
| Material Name: | #2 fuel oil |
| Case No.: | Not reported |
| Material FA: | Petroleum |
| Quantity: | 150.00 |
| Units: | G |
| Recovered: | .00 |
| Oxygenate: | Not reported |

**BUSHWICK HOUSES -NYCHA (Continued)** **S102143036**

| | |
|---|---|
| Spill Number/Closed Date: | 9204027 / 1992-07-07 |
| Facility ID: | 9204027 |
| Facility Type: | ER |
| DER Facility ID: | 222748 |
| Site ID: | 273835 |
| DEC Region: | 2 |
| Spill Cause: | Human Error |
| Spill Class: | C3 |
| SWIS: | 2401 |
| Spill Date: | 1992-07-07 |
| Investigator: | KSTANG |
| Referred To: | Not reported |
| Reported to Dept: | 1919-07-07 |
| CID: | Not reported |
| Water Affected: | Not reported |
| Spill Source: | Institutional, Educational, Gov., Other |
| Spill Notifier: | Affected Persons |
| Cleanup Ceased: | 1992-07-07 |
| Cleanup Meets Std: | True |
| Last Inspection: | Not reported |
| Recommended Penalty: | False |
| UST Trust: | False |
| Remediation Phase: | 0 |
| Date Entered In Computer: | 1992-07-08 |
| Spill Record Last Update: | 2004-09-30 |
| Spiller Name: | Not reported |
| Spiller Company: | NYCHA |
| Spiller Address: | Not reported |
| Spiller Company: | 999 |
| Contact Name: | Not reported |
| DEC Memo: | "Prior to Sept, 2004 data translation this spill Lead_DEC Field was TANG " |
| Remarks: | "SORBENT APPLIED & DISPOSED." |

All Materials:

| | |
|---|---|
| Site ID: | 273835 |
| Operable Unit ID: | 967824 |
| Operable Unit: | 01 |
| Material ID: | 567469 |
| Material Code: | 0001A |
| Material Name: | #2 fuel oil |
| Case No.: | Not reported |
| Material FA: | Petroleum |
| Quantity: | 30.00 |
| Units: | G |
| Recovered: | .00 |
| Oxygenate: | Not reported |

**AR307 NNE 1/4-1/2 0.299 mi. 1580 ft.** | **SCHOLES ST. STATION**
**SCHOLES ST 7 BOGART STS. MESSEROLE AND MORGAN AVE.**
**BROOKLYN, NY 11206**

**Site 1 of 2 in cluster AR**

**EDR MGP** | **1008407899**
**N/A**

**Relative: Lower**
**Actual: 17 ft.**

Manufactured Gas Plants:
No additional information available

---

**308 SSW 1/4-1/2 0.304 mi. 1606 ft.** | **GONZALEZ RESIDENCE**
**29 BEAVER ST**
**BROOKLYN, NY**

**NY LTANKS** | **S107658820**
**N/A**

**Relative: Higher**
**Actual: 46 ft.**

LTANKS:

| | |
|---|---|
| Spill Number/Closed Date: | 0514546 / 2006-03-21 |
| Facility ID: | 0514546 |
| Site ID: | 361288 |
| Spill Date: | 2006-03-20 |
| Spill Cause: | Tank Overfill |
| Spill Source: | Commercial Vehicle |
| Spill Class: | C4 |
| Cleanup Ceased: | Not reported |
| SWIS: | 2401 |
| Investigator: | SMSANGES |
| Referred To: | Not reported |
| Reported to Dept: | 2006-03-20 |
| CID: | 409 |
| Water Affected: | Not reported |
| Spill Notifier: | Responsible Party |
| Last Inspection: | Not reported |
| Recommended Penalty: | Not reported |
| Meets Standard: | False |
| UST Involvement: | Not reported |
| Remediation Phase: | 0 |
| Date Entered In Computer: | 2006-03-20 |
| Spill Record Last Update: | 2006-03-21 |
| Spiller Name: | THOMAS BUTLER |
| Spiller Company: | VIJAX OIL CO, |
| Spiller Address: | 222 VARICK ST |
| Spiller County: | 001 |
| Spiller Contact: | MIGUEL GONZALEZ |
| Spiller Phone: | (718) 788-3031 |
| Spiller Extention: | Not reported |
| DEC Region: | 2 |
| DER Facility ID: | 311478 |
| DEC Memo: | "Vijax says it was a minor spill and it was cleaned up. Homeowner did not answer and had no message machine Spill Closed" |
| Remarks: | "HAS BEEN CLEANED UP." |

All Materials:

| | |
|---|---|
| Site ID: | 361288 |
| Operable Unit ID: | 1119452 |
| Operable Unit: | 01 |
| Material ID: | 2108876 |
| Material Code: | 0001A |
| Material Name: | #2 fuel oil |

**GONZALEZ RESIDENCE (Continued)** **S107658820**

| | |
|---|---|
| Case No.: | Not reported |
| Material FA: | Petroleum |
| Quantity: | 1.00 |
| Units: | G |
| Recovered: | 1.00 |
| Oxygenate: | Not reported |

---

**309**
**NNE**
**1/4-1/2**
**0.316 mi.**
**1670 ft.**

**140 MORGAN AVE/BROOKLYN**
**140 MORGAN AVENUE**
**BROOKLYN, NY**

**NY LTANKS** **S102145602**
**NY Spills** **N/A**

**Relative:**
**Lower**

**Actual:**
**13 ft.**

LTANKS:

| | |
|---|---|
| Spill Number/Closed Date: | 8910515 / 1990-02-03 |
| Facility ID: | 8910515 |
| Site ID: | 113471 |
| Spill Date: | 1990-01-30 |
| Spill Cause: | Tank Overfill |
| Spill Source: | Private Dwelling |
| Spill Class: | Not reported |
| Cleanup Ceased: | 1990-02-03 |
| SWIS: | 2401 |
| Investigator: | TOMASELLO |
| Referred To: | Not reported |
| Reported to Dept: | 1990-02-02 |
| CID: | Not reported |
| Water Affected: | Not reported |
| Spill Notifier: | Responsible Party |
| Last Inspection: | Not reported |
| Recommended Penalty: | False |
| Meets Standard: | True |
| UST Involvement: | False |
| Remediation Phase: | 0 |
| Date Entered In Computer: | 1990-02-07 |
| Spill Record Last Update: | 2003-04-09 |
| Spiller Name: | Not reported |
| Spiller Company: | PETRO HEAT & POWER |
| Spiller Address: | Not reported |
| Spiller County: | 001 |
| Spiller Contact: | Not reported |
| Spiller Phone: | Not reported |
| Spiller Extention: | Not reported |
| DEC Region: | 2 |
| DER Facility ID: | 99025 |
| DEC Memo: | "" |
| Remarks: | "CUSTOMER OVER ORDERED & FUEL GAUGE WAS BROKEN, CLEANED UP BY PETRO HEAT & POWER SPILL TEAM." |

All Materials:

| | |
|---|---|
| Site ID: | 113471 |
| Operable Unit ID: | 937444 |
| Operable Unit: | 01 |
| Material ID: | 443617 |
| Material Code: | 0001A |
| Material Name: | #2 fuel oil |
| Case No.: | Not reported |

**140 MORGAN AVE/BROOKLYN (Continued)** **S102145602**

| | |
|---|---|
| Material FA: | Petroleum |
| Quantity: | 3.00 |
| Units: | G |
| Recovered: | .00 |
| Oxygenate: | Not reported |

SPILLS:

| | |
|---|---|
| Spill Number/Closed Date: | 8909334 / 1989-12-26 |
| Facility ID: | 8909334 |
| Facility Type: | ER |
| DER Facility ID: | 99025 |
| Site ID: | 169713 |
| DEC Region: | 2 |
| Spill Cause: | Unknown |
| Spill Class: | Not reported |
| SWIS: | 2401 |
| Spill Date: | 1989-12-23 |
| Investigator: | TAYLOR |
| Referred To: | Not reported |
| Reported to Dept: | 1989-12-26 |
| CID: | Not reported |
| Water Affected: | Not reported |
| Spill Source: | Commercial/Industrial |
| Spill Notifier: | Other |
| Cleanup Ceased: | 1989-12-26 |
| Cleanup Meets Std: | True |
| Last Inspection: | Not reported |
| Recommended Penalty: | False |
| UST Trust: | False |
| Remediation Phase: | 0 |
| Date Entered In Computer: | 1990-01-03 |
| Spill Record Last Update: | 1990-02-14 |
| Spiller Name: | Not reported |
| Spiller Company: | UNK |
| Spiller Address: | Not reported |
| Spiller Company: | 001 |
| Contact Name: | Not reported |
| DEC Memo: | "" |
| Remarks: | "SATURDAY ROUTINE DELIVERY MADE - CUSTOMER REPORTED SPILL ON ASPHALT. PETRO TEAM RESPONDED - TYREE BROS CALLED TO CLEAN" |

All Materials:

| | |
|---|---|
| Site ID: | 169713 |
| Operable Unit ID: | 934266 |
| Operable Unit: | 01 |
| Material ID: | 442499 |
| Material Code: | 0001A |
| Material Name: | #2 fuel oil |
| Case No.: | Not reported |
| Material FA: | Petroleum |
| Quantity: | 25.00 |
| Units: | G |
| Recovered: | .00 |
| Oxygenate: | Not reported |

**310 SSE 1/4-1/2 0.323 mi. 1707 ft.** | **36-70 NOLL STREET**
**36-70 NOLL STREET**
**NEW YORK CITY, NY** | **NY VCP** | **S118943461**
**N/A**

**Relative: Higher**
**Actual: 63 ft.**

VCP NYC:
Project ID: 15CVCP072K
Project Name: 36-70 NOLL STREET
Project Address: 36-70 NOLL STREET
Borough: BROOKLYN

VCP NYC:
Project ID: 15CVCP072K
File Name: 2014-10-06.RIR
URL: http://www.nyc.gov/html/oer/downloads/pdf/repository/NYCBCP_Brooklyn/15CVCP072K/Remedial Investigation Report - Rhiengold Properties - Block 3152, Brooklyn, NY - EBC - October 2014 - V1.pdf

Project ID: 15CVCP072K
File Name: 2015-02-26.RAWP_draft
URL: http://www.nyc.gov/html/oer/downloads/pdf/repository/NYCBCP_Brooklyn/15CVCP072K/Remedial Action Plan - Block 3152N - 36-70 Noll Street, Brooklyn, NY - EBC - February 2015 - V2.pdf

Project ID: 15CVCP072K
File Name: 2015-03-03.Factsheet-1
URL: http://www.nyc.gov/html/oer/downloads/pdf/repository/NYCBCP_Brooklyn/15CVCP072K/2015-02-27.15CVCP072K.doc.36-70_Noll_Street_Factsheet-1.pdf

Project ID: 15CVCP072K
File Name: 2015-03-03.Translated_Factsheet-1
URL: http://www.nyc.gov/html/oer/downloads/pdf/repository/NYCBCP_Brooklyn/15CVCP072K/2015-03-03.15CVCP072K.doc.36-70_Noll_Street.Translated_Factsheet-1.pdf

Project ID: 15CVCP072K
File Name: 2015-03-03.Translated_CPS
URL: http://www.nyc.gov/html/oer/downloads/pdf/repository/NYCBCP_Brooklyn/15CVCP072K/2015-03-03.15CVCP072K.doc.36-70_Noll_Street.CPS.pdf

---

**311 ENE 1/4-1/2 0.328 mi. 1733 ft.** | **88 INGRAHAM REALTY CORP**
**88 INGRAHAM ST**
**BROOKLYN, NY 11206** | **RCRA-SQG**
**NY ENG CONTROLS**
**NY INST CONTROL**
**NY VCP**
**NY MANIFEST** | **1000425382**
**NYD020592838**

**Relative: Higher**
**Actual: 21 ft.**

RCRA-SQG:
Date form received by agency: 07/25/2011
Facility name: 88 INGRAHAM REALTY CORP
Facility address: 88 INGRAHAM ST
BROOKLYN, NY 11206
EPA ID: NYD020592838
Mailing address: INGRAHAM ST
BROOKLYN, NY 11206
Contact: WILLIAM EISEN
Contact address: BELLAVERDE WAY
DELRAY BEACH, FL 33445
Contact country: US

**88 INGRAHAM REALTY CORP (Continued)** **1000425382**

Contact telephone: 561-496-5200
Contact email: Not reported
EPA Region: 02
Land type: Private
Classification: Small Small Quantity Generator
Description: Handler: generates more than 100 and less than 1000 kg of hazardous waste during any calendar month and accumulates less than 6000 kg of hazardous waste at any time; or generates 100 kg or less of hazardous waste during any calendar month, and accumulates more than 1000 kg of hazardous waste at any time

Owner/Operator Summary:
Owner/operator name: MARTIN ZIMMERMAN
Owner/operator address: Not reported
Not reported
Owner/operator country: US
Owner/operator telephone: Not reported
Owner/operator email: Not reported
Owner/operator fax: Not reported
Owner/operator extension: Not reported
Legal status: Private
Owner/Operator Type: Operator
Owner/Op start date: 03/15/2003
Owner/Op end date: Not reported

Owner/operator name: MARTIN ZIMMERMAN
Owner/operator address: Not reported
Not reported
Owner/operator country: US
Owner/operator telephone: Not reported
Owner/operator email: Not reported
Owner/operator fax: Not reported
Owner/operator extension: Not reported
Legal status: Private
Owner/Operator Type: Owner
Owner/Op start date: 03/15/2003
Owner/Op end date: Not reported

Handler Activities Summary:
U.S. importer of hazardous waste: No
Mixed waste (haz. and radioactive): No
Recycler of hazardous waste: No
Transporter of hazardous waste: No
Treater, storer or disposer of HW: No
Underground injection activity: No
On-site burner exemption: No
Furnace exemption: No
Used oil fuel burner: No
Used oil processor: No
User oil refiner: No
Used oil fuel marketer to burner: No
Used oil Specification marketer: No
Used oil transfer facility: No
Used oil transporter: No

. Waste code: F002

**88 INGRAHAM REALTY CORP (Continued)** **1000425382**

. Waste name: THE FOLLOWING SPENT HALOGENATED SOLVENTS: TETRACHLOROETHYLENE, METHYLENE CHLORIDE, TRICHLOROETHYLENE, 1,1,1-TRICHLOROETHANE, CHLOROBENZENE, 1,1,2-TRICHLORO-1,2,2-TRIFLUOROETHANE, ORTHO-DICHLOROBENZENE, TRICHLOROFLUOROMETHANE, AND 1,1,2-TRICHLOROETHANE; ALL SPENT SOLVENT MIXTURES/BLENDS CONTAINING, BEFORE USE, A TOTAL OF TEN PERCENT OR MORE (BY VOLUME) OF ONE OR MORE OF THE ABOVE HALOGENATED SOLVENTS OR THOSE LISTED IN F001, F004, OR F005, AND STILL BOTTOMS FROM THE RECOVERY OF THESE SPENT SOLVENTS AND SPENT SOLVENT MIXTURES.

Historical Generators:
Date form received by agency: 01/01/2007
Site name: POPULAR UNIFORM RENTAL
Classification: Not a generator, verified

Date form received by agency: 01/01/2006
Site name: POPULAR UNIFORM RENTAL
Classification: Not a generator, verified

Date form received by agency: 07/08/1999
Site name: POPULAR UNIFORM RENTAL
Classification: Not a generator, verified

Date form received by agency: 07/10/1985
Site name: POPULAR UNIFORM RENTAL
Classification: Large Quantity Generator

. Waste code: F002
. Waste name: THE FOLLOWING SPENT HALOGENATED SOLVENTS: TETRACHLOROETHYLENE, METHYLENE CHLORIDE, TRICHLOROETHYLENE, 1,1,1-TRICHLOROETHANE, CHLOROBENZENE, 1,1,2-TRICHLORO-1,2,2-TRIFLUOROETHANE, ORTHO-DICHLOROBENZENE, TRICHLOROFLUOROMETHANE, AND 1,1,2-TRICHLOROETHANE; ALL SPENT SOLVENT MIXTURES/BLENDS CONTAINING, BEFORE USE, A TOTAL OF TEN PERCENT OR MORE (BY VOLUME) OF ONE OR MORE OF THE ABOVE HALOGENATED SOLVENTS OR THOSE LISTED IN F001, F004, OR F005, AND STILL BOTTOMS FROM THE RECOVERY OF THESE SPENT SOLVENTS AND SPENT SOLVENT MIXTURES.

Facility Has Received Notices of Violations:
Regulation violated: Not reported
Area of violation: Generators - General
Date violation determined: 03/30/1987
Date achieved compliance: 03/30/1987
Violation lead agency: State
Enforcement action: WRITTEN INFORMAL
Enforcement action date: 03/30/1983
Enf. disposition status: Not reported
Enf. disp. status date: Not reported
Enforcement lead agency: State
Proposed penalty amount: Not reported
Final penalty amount: Not reported
Paid penalty amount: Not reported

Evaluation Action Summary:
Evaluation date: 03/30/1987
Evaluation: NON-FINANCIAL RECORD REVIEW

**88 INGRAHAM REALTY CORP (Continued)** **1000425382**

Area of violation: Generators - General
Date achieved compliance: 03/30/1987
Evaluation lead agency: State

ENG CONTROLS:
Site Code: 58534
HW Code: V00170
Control Code: 15
Control Type: ENG
Date Record Added: 02/23/2016
Date Rec Updated: 10/02/2017
Updated By: YYWONG
Site Description: Location: The site is located at 88 Ingraham Street in Brooklyn, NY. Site Features: It consists of a two story building with an adjoining garage. The building comprises approximately 11,000 sq ft. and occupies the entire site. Current Zoning/Use: The site is currently used as for storage and restoration of antique furniture and artwork. The surrounding area is industrial. Historical Use: Since 1933 the building has been used for skein dying, dry cleaning and laundry operations. The site was acquired by Popular Hand Laundry (circa 1970) which operated dry cleaning services. Prior to 1970, a dry cleaning and laundry facility was operated by Klink. The site remedial program is being performed by 88 Ingraham Realty Corp. and Popular Hand Laundry and Cleaners of Richmond Hill, Inc. under the DEC's Voluntary Cleanup Program. Site Geology and Hydrogeology: Groundwater was detected at about 15 feet below grade, and measurements of groundwater elevation indicated that groundwater flow is to the north.
Env Problem: Nature and extent of contamination: Post remediation: remediation at the site is complete. prior to remediation, the primary contaminants of concern were the chlorinated solvents tetrachloroethene and trichloroethene in soil, groundwater and soil vapor. Remediation has successfully achieved soil cleanup objectives for commercial and industrial use. Remaining contamination in soil vapor is being managed under a Site Management Plan.
Health Problem: Remedial actions are complete and measures are in place to control the potential for coming in contact with residual contamination remaining at the site.
Dump: False
Structure: False
Lagoon: False
Landfill: False
Pond: False
Disp Start: Not reported
Disp Term: Not reported
Lat/Long: Not reported
Dell: Not reported
Record Add: 10/6/2009 8:02:00 AM
Record Upd: 9/20/2013 2:17:00 PM
Updated By: ldennist
Own Op: Applicant/Requestor
Sub Type: 03
Owner Name: William Eisen
Owner Company: 88 ingraham Realty Corporation
Owner Address: 7700 Bella verde Way
Owner Addr2: Not reported
Owner City,St,Zip: Delray Beach, FL 33446
Owner Country: United States of America

**88 INGRAHAM REALTY CORP (Continued)** **1000425382**

| | |
|---|---|
| HW Code: | V00170 |
| Waste Type: | TRICHLOROETHENE (TCE) |
| Waste Quantity: | UNKNOWN |
| Waste Code: | Not reported |
| HW Code: | V00170 |
| Waste Type: | Hazardous Substances |
| Waste Quantity: | UNKNOWN |
| Waste Code: | Not reported |
| HW Code: | V00170 |
| Waste Type: | tetrachloroethene (PCE) |
| Waste Quantity: | UNKNOWN |
| Waste Code: | Not reported |
| HW Code: | V00170 |
| Waste Type: | TETRACHLOROETHYLENE (PCE) |
| Waste Quantity: | UNKNOWN |
| Waste Code: | Not reported |
| Crossref ID: | W2-0813-98-06(R |
| Cross Ref Type Code: | 20 |
| Cross Ref Type: | Haz. Substance ID |
| Record Added Date: | 11/30/2000 4:07:00 PM |
| Record Updated: | 2/24/2005 3:54:00 PM |
| Updated By: | VCPTRANS |
| | |
| Site Code: | 58534 |
| HW Code: | V00170 |
| Control Code: | 13 |
| Control Type: | ENG |
| Date Record Added: | 02/23/2016 |
| Date Rec Updated: | 10/02/2017 |
| Updated By: | YYWONG |
| Site Description: | Location: The site is located at 88 Ingraham Street in Brooklyn, NY. Site Features: It consists of a two story building with an adjoining garage. The building comprises approximately 11,000 sq ft. and occupies the entire site. Current Zoning/Use: The site is currently used as for storage and restoration of antique furniture and artwork. The surrounding area is industrial. Historical Use: Since 1933 the building has been used for skein dying, dry cleaning and laundry operations. The site was acquired by Popular Hand Laundry (circa 1970) which operated dry cleaning services. Prior to 1970, a dry cleaning and laundry facility was operated by Klink. The site remedial program is being performed by 88 Ingraham Realty Corp. and Popular Hand Laundry and Cleaners of Richmond Hill, Inc. under the DEC's Voluntary Cleanup Program. Site Geology and Hydrogeology: Groundwater was detected at about 15 feet below grade, and measurements of groundwater elevation indicated that groundwater flow is to the north. |
| Env Problem: | Nature and extent of contamination: Post remediation: remediation at the site is complete. prior to remediation, the primary contaminants of concern were the chlorinated solvents tetrachloroethene and trichloroethene in soil, groundwater and soil vapor. Remediation has successfully achieved soil cleanup objectives for commercial and industrial use. Remaining contamination in soil vapor is being managed under a Site Management Plan. |
| Health Problem: | Remedial actions are complete and measures are in place to control the potential for coming in contact with residual contamination remaining at the site. |
| Dump: | False |

**88 INGRAHAM REALTY CORP (Continued)** **1000425382**

| | |
|---|---|
| Structure: | False |
| Lagoon: | False |
| Landfill: | False |
| Pond: | False |
| Disp Start: | Not reported |
| Disp Term: | Not reported |
| Lat/Long: | Not reported |
| Dell: | Not reported |
| Record Add: | 10/6/2009 8:02:00 AM |
| Record Upd: | 9/20/2013 2:17:00 PM |
| Updated By: | ldennist |
| Own Op: | Applicant/Requestor |
| Sub Type: | 03 |
| Owner Name: | William Eisen |
| Owner Company: | 88 ingraham Realty Corporation |
| Owner Address: | 7700 Bella verde Way |
| Owner Addr2: | Not reported |
| Owner City,St,Zip: | Delray Beach, FL 33446 |
| Owner Country: | United States of America |
| HW Code: | V00170 |
| Waste Type: | TRICHLOROETHENE (TCE) |
| Waste Quantity: | UNKNOWN |
| Waste Code: | Not reported |
| HW Code: | V00170 |
| Waste Type: | Hazardous Substances |
| Waste Quantity: | UNKNOWN |
| Waste Code: | Not reported |
| HW Code: | V00170 |
| Waste Type: | tetrachloroethene (PCE) |
| Waste Quantity: | UNKNOWN |
| Waste Code: | Not reported |
| HW Code: | V00170 |
| Waste Type: | TETRACHLOROETHYLENE (PCE) |
| Waste Quantity: | UNKNOWN |
| Waste Code: | Not reported |
| Crossref ID: | W2-0813-98-06(R |
| Cross Ref Type Code: | 20 |
| Cross Ref Type: | Haz. Substance ID |
| Record Added Date: | 11/30/2000 4:07:00 PM |
| Record Updated: | 2/24/2005 3:54:00 PM |
| Updated By: | VCPTRANS |

INST CONTROL:

| | |
|---|---|
| Site Code: | 58534 |
| Control Name: | Soil Management Plan |
| HW Code: | V00170 |
| Control Code: | 14 |
| Control Type: | INST |
| Dt record added: | 02/23/2016 |
| Dt rec updated: | 10/02/2017 |
| Updated By: | YYWONG |
| Site Code: | 58534 |
| Site Description: | Location: The site is located at 88 Ingraham Street in Brooklyn, NY. Site Features: It consists of a two story building with an adjoining garage. The building comprises approximately 11,000 sq ft. and occupies the entire site. Current Zoning/Use: The site is currently used as for storage and restoration of antique furniture and artwork. |

**88 INGRAHAM REALTY CORP (Continued)** **1000425382**

The surrounding area is industrial. Historical Use: Since 1933 the building has been used for skein dying, dry cleaning and laundry operations. The site was acquired by Popular Hand Laundry (circa 1970) which operated dry cleaning services. Prior to 1970, a dry cleaning and laundry facility was operated by Klink. The site remedial program is being performed by 88 Ingraham Realty Corp. and Popular Hand Laundry and Cleaners of Richmond Hill, Inc. under the DEC's Voluntary Cleanup Program. Site Geology and Hydrogeology: Groundwater was detected at about 15 feet below grade, and measurements of groundwater elevation indicated that groundwater flow is to the north.

Env Problem: Nature and extent of contamination: Post remediation: remediation at the site is complete. prior to remediation, the primary contaminants of concern were the chlorinated solvents tetrachloroethene and trichloroethene in soil, groundwater and soil vapor. Remediation has successfully achieved soil cleanup objectives for commercial and industrial use. Remaining contamination in soil vapor is being managed under a Site Management Plan.

Health Problem: Remedial actions are complete and measures are in place to control the potential for coming in contact with residual contamination remaining at the site.

Dump: False
Structure: False
Lagoon: False
Landfill: False
Pond: False
Disp Start: Not reported
Disp Term: Not reported
Lat/Long: Not reported
Dell: Not reported
Record Add: 10/6/2009 8:02:00 AM
Record Upd: 9/20/2013 2:17:00 PM
Updated By: ldennist
Own Op: Applicant/Requestor
Sub Type: 03
Owner Name: William Eisen
Owner Company: 88 ingraham Realty Corporation
Owner Address: 7700 Bella verde Way
Owner Addr2: Not reported
Owner City,St,Zip: Delray Beach, FL 33446
Owner Country: United States of America
HW Code: V00170
Waste Type: TRICHLOROETHENE (TCE)
Waste Quantity: UNKNOWN
Waste Code: Not reported
HW Code: V00170
Waste Type: Hazardous Substances
Waste Quantity: UNKNOWN
Waste Code: Not reported
HW Code: V00170
Waste Type: tetrachloroethene (PCE)
Waste Quantity: UNKNOWN
Waste Code: Not reported
HW Code: V00170
Waste Type: TETRACHLOROETHYLENE (PCE)
Waste Quantity: UNKNOWN
Waste Code: Not reported

**88 INGRAHAM REALTY CORP (Continued)** **1000425382**

Crossref ID: W2-0813-98-06(R
Cross Ref Type Code: 20
Cross Ref Type: Haz. Substance ID
Record Added Date: 11/30/2000 4:07:00 PM
Record Updated: 2/24/2005 3:54:00 PM
Updated By: VCPTRANS

Site Code: 58534
Control Name: Ground Water Use Restriction
HW Code: V00170
Control Code: 08
Control Type: INST
Dt record added: 02/23/2016
Dt rec updated: 10/02/2017
Updated By: YYWONG
Site Code: 58534
Site Description: Location: The site is located at 88 Ingraham Street in Brooklyn, NY. Site Features: It consists of a two story building with an adjoining garage. The building comprises approximately 11,000 sq ft. and occupies the entire site. Current Zoning/Use: The site is currently used as for storage and restoration of antique furniture and artwork. The surrounding area is industrial. Historical Use: Since 1933 the building has been used for skein dying, dry cleaning and laundry operations. The site was acquired by Popular Hand Laundry (circa 1970) which operated dry cleaning services. Prior to 1970, a dry cleaning and laundry facility was operated by Klink. The site remedial program is being performed by 88 Ingraham Realty Corp. and Popular Hand Laundry and Cleaners of Richmond Hill, Inc. under the DEC's Voluntary Cleanup Program. Site Geology and Hydrogeology: Groundwater was detected at about 15 feet below grade, and measurements of groundwater elevation indicated that groundwater flow is to the north.
Env Problem: Nature and extent of contamination: Post remediation: remediation at the site is complete. prior to remediation, the primary contaminants of concern were the chlorinated solvents tetrachloroethene and trichloroethene in soil, groundwater and soil vapor. Remediation has successfully achieved soil cleanup objectives for commercial and industrial use. Remaining contamination in soil vapor is being managed under a Site Management Plan.
Health Problem: Remedial actions are complete and measures are in place to control the potential for coming in contact with residual contamination remaining at the site.
Dump: False
Structure: False
Lagoon: False
Landfill: False
Pond: False
Disp Start: Not reported
Disp Term: Not reported
Lat/Long: Not reported
Dell: Not reported
Record Add: 10/6/2009 8:02:00 AM
Record Upd: 9/20/2013 2:17:00 PM
Updated By: ldennist
Own Op: Applicant/Requestor
Sub Type: 03
Owner Name: William Eisen

**88 INGRAHAM REALTY CORP (Continued)** **1000425382**

Owner Company: 88 ingraham Realty Corporation
Owner Address: 7700 Bella verde Way
Owner Addr2: Not reported
Owner City,St,Zip: Delray Beach, FL 33446
Owner Country: United States of America
HW Code: V00170
Waste Type: TRICHLOROETHENE (TCE)
Waste Quantity: UNKNOWN
Waste Code: Not reported
HW Code: V00170
Waste Type: Hazardous Substances
Waste Quantity: UNKNOWN
Waste Code: Not reported
HW Code: V00170
Waste Type: tetrachloroethene (PCE)
Waste Quantity: UNKNOWN
Waste Code: Not reported
HW Code: V00170
Waste Type: TETRACHLOROETHYLENE (PCE)
Waste Quantity: UNKNOWN
Waste Code: Not reported
Crossref ID: W2-0813-98-06(R
Cross Ref Type Code: 20
Cross Ref Type: Haz. Substance ID
Record Added Date: 11/30/2000 4:07:00 PM
Record Updated: 2/24/2005 3:54:00 PM
Updated By: VCPTRANS

Site Code: 58534
Control Name: Monitoring Plan
HW Code: V00170
Control Code: 31
Control Type: INST
Dt record added: 02/23/2016
Dt rec updated: 10/02/2017
Updated By: YYWONG
Site Code: 58534
Site Description: Location: The site is located at 88 Ingraham Street in Brooklyn, NY. Site Features: It consists of a two story building with an adjoining garage. The building comprises approximately 11,000 sq ft. and occupies the entire site. Current Zoning/Use: The site is currently used as for storage and restoration of antique furniture and artwork. The surrounding area is industrial. Historical Use: Since 1933 the building has been used for skein dying, dry cleaning and laundry operations. The site was acquired by Popular Hand Laundry (circa 1970) which operated dry cleaning services. Prior to 1970, a dry cleaning and laundry facility was operated by Klink. The site remedial program is being performed by 88 Ingraham Realty Corp. and Popular Hand Laundry and Cleaners of Richmond Hill, Inc. under the DEC's Voluntary Cleanup Program. Site Geology and Hydrogeology: Groundwater was detected at about 15 feet below grade, and measurements of groundwater elevation indicated that groundwater flow is to the north.
Env Problem: Nature and extent of contamination: Post remediation: remediation at the site is complete. prior to remediation, the primary contaminants of concern were the chlorinated solvents tetrachloroethene and trichloroethene in soil, groundwater and soil vapor. Remediation has

**88 INGRAHAM REALTY CORP (Continued)** **1000425382**

| | |
|---|---|
| | successfully achieved soil cleanup objectives for commercial and industrial use. Remaining contamination in soil vapor is being managed under a Site Management Plan. |
| Health Problem: | Remedial actions are complete and measures are in place to control the potential for coming in contact with residual contamination remaining at the site. |
| Dump: | False |
| Structure: | False |
| Lagoon: | False |
| Landfill: | False |
| Pond: | False |
| Disp Start: | Not reported |
| Disp Term: | Not reported |
| Lat/Long: | Not reported |
| Dell: | Not reported |
| Record Add: | 10/6/2009 8:02:00 AM |
| Record Upd: | 9/20/2013 2:17:00 PM |
| Updated By: | ldennist |
| Own Op: | Applicant/Requestor |
| Sub Type: | 03 |
| Owner Name: | William Eisen |
| Owner Company: | 88 ingraham Realty Corporation |
| Owner Address: | 7700 Bella verde Way |
| Owner Addr2: | Not reported |
| Owner City,St,Zip: | Delray Beach, FL 33446 |
| Owner Country: | United States of America |
| HW Code: | V00170 |
| Waste Type: | TRICHLOROETHENE (TCE) |
| Waste Quantity: | UNKNOWN |
| Waste Code: | Not reported |
| HW Code: | V00170 |
| Waste Type: | Hazardous Substances |
| Waste Quantity: | UNKNOWN |
| Waste Code: | Not reported |
| HW Code: | V00170 |
| Waste Type: | tetrachloroethene (PCE) |
| Waste Quantity: | UNKNOWN |
| Waste Code: | Not reported |
| HW Code: | V00170 |
| Waste Type: | TETRACHLOROETHYLENE (PCE) |
| Waste Quantity: | UNKNOWN |
| Waste Code: | Not reported |
| Crossref ID: | W2-0813-98-06(R |
| Cross Ref Type Code: | 20 |
| Cross Ref Type: | Haz. Substance ID |
| Record Added Date: | 11/30/2000 4:07:00 PM |
| Record Updated: | 2/24/2005 3:54:00 PM |
| Updated By: | VCPTRANS |

| | |
|---|---|
| Site Code: | 58534 |
| Control Name: | Deed Restriction |
| HW Code: | V00170 |
| Control Code: | A |
| Control Type: | INST |
| Dt record added: | 02/23/2016 |
| Dt rec updated: | 10/02/2017 |
| Updated By: | YYWONG |

**88 INGRAHAM REALTY CORP (Continued)** **1000425382**

Site Code: 58534
Site Description: Location: The site is located at 88 Ingraham Street in Brooklyn, NY. Site Features: It consists of a two story building with an adjoining garage. The building comprises approximately 11,000 sq ft. and occupies the entire site. Current Zoning/Use: The site is currently used as for storage and restoration of antique furniture and artwork. The surrounding area is industrial. Historical Use: Since 1933 the building has been used for skein dying, dry cleaning and laundry operations. The site was acquired by Popular Hand Laundry (circa 1970) which operated dry cleaning services. Prior to 1970, a dry cleaning and laundry facility was operated by Klink. The site remedial program is being performed by 88 Ingraham Realty Corp. and Popular Hand Laundry and Cleaners of Richmond Hill, Inc. under the DEC's Voluntary Cleanup Program. Site Geology and Hydrogeology: Groundwater was detected at about 15 feet below grade, and measurements of groundwater elevation indicated that groundwater flow is to the north.
Env Problem: Nature and extent of contamination: Post remediation: remediation at the site is complete. prior to remediation, the primary contaminants of concern were the chlorinated solvents tetrachloroethene and trichloroethene in soil, groundwater and soil vapor. Remediation has successfully achieved soil cleanup objectives for commercial and industrial use. Remaining contamination in soil vapor is being managed under a Site Management Plan.
Health Problem: Remedial actions are complete and measures are in place to control the potential for coming in contact with residual contamination remaining at the site.
Dump: False
Structure: False
Lagoon: False
Landfill: False
Pond: False
Disp Start: Not reported
Disp Term: Not reported
Lat/Long: Not reported
Dell: Not reported
Record Add: 10/6/2009 8:02:00 AM
Record Upd: 9/20/2013 2:17:00 PM
Updated By: ldennist
Own Op: Applicant/Requestor
Sub Type: 03
Owner Name: William Eisen
Owner Company: 88 ingraham Realty Corporation
Owner Address: 7700 Bella verde Way
Owner Addr2: Not reported
Owner City,St,Zip: Delray Beach, FL 33446
Owner Country: United States of America
HW Code: V00170
Waste Type: TRICHLOROETHENE (TCE)
Waste Quantity: UNKNOWN
Waste Code: Not reported
HW Code: V00170
Waste Type: Hazardous Substances
Waste Quantity: UNKNOWN
Waste Code: Not reported
HW Code: V00170
Waste Type: tetrachloroethene (PCE)

**88 INGRAHAM REALTY CORP (Continued)** **1000425382**

Waste Quantity: UNKNOWN
Waste Code: Not reported
HW Code: V00170
Waste Type: TETRACHLOROETHYLENE (PCE)
Waste Quantity: UNKNOWN
Waste Code: Not reported
Crossref ID: W2-0813-98-06(R
Cross Ref Type Code: 20
Cross Ref Type: Haz. Substance ID
Record Added Date: 11/30/2000 4:07:00 PM
Record Updated: 2/24/2005 3:54:00 PM
Updated By: VCPTRANS

Site Code: 58534
Control Name: Landuse Restriction
HW Code: V00170
Control Code: 25
Control Type: INST
Dt record added: 02/23/2016
Dt rec updated: 10/02/2017
Updated By: YYWONG
Site Code: 58534
Site Description: Location: The site is located at 88 Ingraham Street in Brooklyn, NY. Site Features: It consists of a two story building with an adjoining garage. The building comprises approximately 11,000 sq ft. and occupies the entire site. Current Zoning/Use: The site is currently used as for storage and restoration of antique furniture and artwork. The surrounding area is industrial. Historical Use: Since 1933 the building has been used for skein dying, dry cleaning and laundry operations. The site was acquired by Popular Hand Laundry (circa 1970) which operated dry cleaning services. Prior to 1970, a dry cleaning and laundry facility was operated by Klink. The site remedial program is being performed by 88 Ingraham Realty Corp. and Popular Hand Laundry and Cleaners of Richmond Hill, Inc. under the DEC's Voluntary Cleanup Program. Site Geology and Hydrogeology: Groundwater was detected at about 15 feet below grade, and measurements of groundwater elevation indicated that groundwater flow is to the north.
Env Problem: Nature and extent of contamination: Post remediation: remediation at the site is complete. prior to remediation, the primary contaminants of concern were the chlorinated solvents tetrachloroethene and trichloroethene in soil, groundwater and soil vapor. Remediation has successfully achieved soil cleanup objectives for commercial and industrial use. Remaining contamination in soil vapor is being managed under a Site Management Plan.
Health Problem: Remedial actions are complete and measures are in place to control the potential for coming in contact with residual contamination remaining at the site.
Dump: False
Structure: False
Lagoon: False
Landfill: False
Pond: False
Disp Start: Not reported
Disp Term: Not reported
Lat/Long: Not reported
Dell: Not reported

**88 INGRAHAM REALTY CORP (Continued)** **1000425382**

Record Add: 10/6/2009 8:02:00 AM
Record Upd: 9/20/2013 2:17:00 PM
Updated By: ldennist
Own Op: Applicant/Requestor
Sub Type: 03
Owner Name: William Eisen
Owner Company: 88 ingraham Realty Corporation
Owner Address: 7700 Bella verde Way
Owner Addr2: Not reported
Owner City,St,Zip: Delray Beach, FL 33446
Owner Country: United States of America
HW Code: V00170
Waste Type: TRICHLOROETHENE (TCE)
Waste Quantity: UNKNOWN
Waste Code: Not reported
HW Code: V00170
Waste Type: Hazardous Substances
Waste Quantity: UNKNOWN
Waste Code: Not reported
HW Code: V00170
Waste Type: tetrachloroethene (PCE)
Waste Quantity: UNKNOWN
Waste Code: Not reported
HW Code: V00170
Waste Type: TETRACHLOROETHYLENE (PCE)
Waste Quantity: UNKNOWN
Waste Code: Not reported
Crossref ID: W2-0813-98-06(R
Cross Ref Type Code: 20
Cross Ref Type: Haz. Substance ID
Record Added Date: 11/30/2000 4:07:00 PM
Record Updated: 2/24/2005 3:54:00 PM
Updated By: VCPTRANS

Site Code: 58534
Control Name: IC/EC Plan
HW Code: V00170
Control Code: 34
Control Type: INST
Dt record added: 02/23/2016
Dt rec updated: 10/02/2017
Updated By: YYWONG
Site Code: 58534
Site Description: Location: The site is located at 88 Ingraham Street in Brooklyn, NY. Site Features: It consists of a two story building with an adjoining garage. The building comprises approximately 11,000 sq ft. and occupies the entire site. Current Zoning/Use: The site is currently used as for storage and restoration of antique furniture and artwork. The surrounding area is industrial. Historical Use: Since 1933 the building has been used for skein dying, dry cleaning and laundry operations. The site was acquired by Popular Hand Laundry (circa 1970) which operated dry cleaning services. Prior to 1970, a dry cleaning and laundry facility was operated by Klink. The site remedial program is being performed by 88 Ingraham Realty Corp. and Popular Hand Laundry and Cleaners of Richmond Hill, Inc. under the DEC's Voluntary Cleanup Program. Site Geology and Hydrogeology: Groundwater was detected at about 15 feet below grade, and

**88 INGRAHAM REALTY CORP (Continued)** **1000425382**

measurements of groundwater elevation indicated that groundwater flow is to the north.

Env Problem: Nature and extent of contamination: Post remediation: remediation at the site is complete. prior to remediation, the primary contaminants of concern were the chlorinated solvents tetrachloroethene and trichloroethene in soil, groundwater and soil vapor. Remediation has successfully achieved soil cleanup objectives for commercial and industrial use. Remaining contamination in soil vapor is being managed under a Site Management Plan.

Health Problem: Remedial actions are complete and measures are in place to control the potential for coming in contact with residual contamination remaining at the site.

Dump: False
Structure: False
Lagoon: False
Landfill: False
Pond: False
Disp Start: Not reported
Disp Term: Not reported
Lat/Long: Not reported
Dell: Not reported
Record Add: 10/6/2009 8:02:00 AM
Record Upd: 9/20/2013 2:17:00 PM
Updated By: ldennist
Own Op: Applicant/Requestor
Sub Type: 03
Owner Name: William Eisen
Owner Company: 88 ingraham Realty Corporation
Owner Address: 7700 Bella verde Way
Owner Addr2: Not reported
Owner City,St,Zip: Delray Beach, FL 33446
Owner Country: United States of America
HW Code: V00170
Waste Type: TRICHLOROETHENE (TCE)
Waste Quantity: UNKNOWN
Waste Code: Not reported
HW Code: V00170
Waste Type: Hazardous Substances
Waste Quantity: UNKNOWN
Waste Code: Not reported
HW Code: V00170
Waste Type: tetrachloroethene (PCE)
Waste Quantity: UNKNOWN
Waste Code: Not reported
HW Code: V00170
Waste Type: TETRACHLOROETHYLENE (PCE)
Waste Quantity: UNKNOWN
Waste Code: Not reported
Crossref ID: W2-0813-98-06(R
Cross Ref Type Code: 20
Cross Ref Type: Haz. Substance ID
Record Added Date: 11/30/2000 4:07:00 PM
Record Updated: 2/24/2005 3:54:00 PM
Updated By: VCPTRANS

Site Code: 58534
Control Name: Site Management Plan

**88 INGRAHAM REALTY CORP (Continued)** **1000425382**

| | |
|---|---|
| HW Code: | V00170 |
| Control Code: | 32 |
| Control Type: | INST |
| Dt record added: | 02/23/2016 |
| Dt rec updated: | 10/02/2017 |
| Updated By: | YYWONG |
| Site Code: | 58534 |
| Site Description: | Location: The site is located at 88 Ingraham Street in Brooklyn, NY. Site Features: It consists of a two story building with an adjoining garage. The building comprises approximately 11,000 sq ft. and occupies the entire site. Current Zoning/Use: The site is currently used as for storage and restoration of antique furniture and artwork. The surrounding area is industrial. Historical Use: Since 1933 the building has been used for skein dying, dry cleaning and laundry operations. The site was acquired by Popular Hand Laundry (circa 1970) which operated dry cleaning services. Prior to 1970, a dry cleaning and laundry facility was operated by Klink. The site remedial program is being performed by 88 Ingraham Realty Corp. and Popular Hand Laundry and Cleaners of Richmond Hill, Inc. under the DEC's Voluntary Cleanup Program. Site Geology and Hydrogeology: Groundwater was detected at about 15 feet below grade, and measurements of groundwater elevation indicated that groundwater flow is to the north. |
| Env Problem: | Nature and extent of contamination: Post remediation: remediation at the site is complete. prior to remediation, the primary contaminants of concern were the chlorinated solvents tetrachloroethene and trichloroethene in soil, groundwater and soil vapor. Remediation has successfully achieved soil cleanup objectives for commercial and industrial use. Remaining contamination in soil vapor is being managed under a Site Management Plan. |
| Health Problem: | Remedial actions are complete and measures are in place to control the potential for coming in contact with residual contamination remaining at the site. |
| Dump: | False |
| Structure: | False |
| Lagoon: | False |
| Landfill: | False |
| Pond: | False |
| Disp Start: | Not reported |
| Disp Term: | Not reported |
| Lat/Long: | Not reported |
| Dell: | Not reported |
| Record Add: | 10/6/2009 8:02:00 AM |
| Record Upd: | 9/20/2013 2:17:00 PM |
| Updated By: | ldennist |
| Own Op: | Applicant/Requestor |
| Sub Type: | 03 |
| Owner Name: | William Eisen |
| Owner Company: | 88 ingraham Realty Corporation |
| Owner Address: | 7700 Bella verde Way |
| Owner Addr2: | Not reported |
| Owner City,St,Zip: | Delray Beach, FL 33446 |
| Owner Country: | United States of America |
| HW Code: | V00170 |
| Waste Type: | TRICHLOROETHENE (TCE) |
| Waste Quantity: | UNKNOWN |
| Waste Code: | Not reported |

**88 INGRAHAM REALTY CORP (Continued)** **1000425382**

HW Code: V00170
Waste Type: Hazardous Substances
Waste Quantity: UNKNOWN
Waste Code: Not reported
HW Code: V00170
Waste Type: tetrachloroethene (PCE)
Waste Quantity: UNKNOWN
Waste Code: Not reported
HW Code: V00170
Waste Type: TETRACHLOROETHYLENE (PCE)
Waste Quantity: UNKNOWN
Waste Code: Not reported
Crossref ID: W2-0813-98-06(R
Cross Ref Type Code: 20
Cross Ref Type: Haz. Substance ID
Record Added Date: 11/30/2000 4:07:00 PM
Record Updated: 2/24/2005 3:54:00 PM
Updated By: VCPTRANS

Site Code: 58534
Control Name: O&M Plan
HW Code: V00170
Control Code: 33
Control Type: INST
Dt record added: 02/23/2016
Dt rec updated: 10/02/2017
Updated By: YYWONG
Site Code: 58534
Site Description: Location: The site is located at 88 Ingraham Street in Brooklyn, NY. Site Features: It consists of a two story building with an adjoining garage. The building comprises approximately 11,000 sq ft. and occupies the entire site. Current Zoning/Use: The site is currently used as for storage and restoration of antique furniture and artwork. The surrounding area is industrial. Historical Use: Since 1933 the building has been used for skein dying, dry cleaning and laundry operations. The site was acquired by Popular Hand Laundry (circa 1970) which operated dry cleaning services. Prior to 1970, a dry cleaning and laundry facility was operated by Klink. The site remedial program is being performed by 88 Ingraham Realty Corp. and Popular Hand Laundry and Cleaners of Richmond Hill, Inc. under the DEC's Voluntary Cleanup Program. Site Geology and Hydrogeology: Groundwater was detected at about 15 feet below grade, and measurements of groundwater elevation indicated that groundwater flow is to the north.
Env Problem: Nature and extent of contamination: Post remediation: remediation at the site is complete. prior to remediation, the primary contaminants of concern were the chlorinated solvents tetrachloroethene and trichloroethene in soil, groundwater and soil vapor. Remediation has successfully achieved soil cleanup objectives for commercial and industrial use. Remaining contamination in soil vapor is being managed under a Site Management Plan.
Health Problem: Remedial actions are complete and measures are in place to control the potential for coming in contact with residual contamination remaining at the site.
Dump: False
Structure: False
Lagoon: False

**88 INGRAHAM REALTY CORP (Continued)** **1000425382**

Landfill: False
Pond: False
Disp Start: Not reported
Disp Term: Not reported
Lat/Long: Not reported
Dell: Not reported
Record Add: 10/6/2009 8:02:00 AM
Record Upd: 9/20/2013 2:17:00 PM
Updated By: ldennist
Own Op: Applicant/Requestor
Sub Type: 03
Owner Name: William Eisen
Owner Company: 88 ingraham Realty Corporation
Owner Address: 7700 Bella verde Way
Owner Addr2: Not reported
Owner City,St,Zip: Delray Beach, FL 33446
Owner Country: United States of America
HW Code: V00170
Waste Type: TRICHLOROETHENE (TCE)
Waste Quantity: UNKNOWN
Waste Code: Not reported
HW Code: V00170
Waste Type: Hazardous Substances
Waste Quantity: UNKNOWN
Waste Code: Not reported
HW Code: V00170
Waste Type: tetrachloroethene (PCE)
Waste Quantity: UNKNOWN
Waste Code: Not reported
HW Code: V00170
Waste Type: TETRACHLOROETHYLENE (PCE)
Waste Quantity: UNKNOWN
Waste Code: Not reported
Crossref ID: W2-0813-98-06(R
Cross Ref Type Code: 20
Cross Ref Type: Haz. Substance ID
Record Added Date: 11/30/2000 4:07:00 PM
Record Updated: 2/24/2005 3:54:00 PM
Updated By: VCPTRANS

VCP:
Program Type: VCP
Site Code: 58534
HW Code: V00170
Site Class: C
SWIS: 2401
Region: 2
Town: New York City
Acres: Not reported
Date Record Added: 11/30/2000
Date Record Updated: 02/27/2018
Updated By: JHOCONNE
Site Description: Location: The site is located at 88 Ingraham Street in Brooklyn, NY. Site Features: It consists of a two story building with an adjoining garage. The building comprises approximately 11,000 sq ft. and occupies the entire site. Current Zoning/Use: The site is currently used as for storage and restoration of antique furniture and artwork.

**88 INGRAHAM REALTY CORP (Continued)** **1000425382**

The surrounding area is industrial. Historical Use: Since 1933 the building has been used for skein dying, dry cleaning and laundry operations. The site was acquired by Popular Hand Laundry (circa 1970) which operated dry cleaning services. Prior to 1970, a dry cleaning and laundry facility was operated by Klink. The site remedial program is being performed by 88 Ingraham Realty Corp. and Popular Hand Laundry and Cleaners of Richmond Hill, Inc. under the DEC's Voluntary Cleanup Program. Site Geology and Hydrogeology: Groundwater was detected at about 15 feet below grade, and measurements of groundwater elevation indicated that groundwater flow is to the north.

Env Problem: Nature and extent of contamination: Post remediation: remediation at the site is complete. prior to remediation, the primary contaminants of concern were the chlorinated solvents tetrachloroethene and trichloroethene in soil, groundwater and soil vapor. Remediation has successfully achieved soil cleanup objectives for commercial and industrial use. Remaining contamination in soil vapor is being managed under a Site Management Plan.

Health Problem: Remedial actions are complete and measures are in place to control the potential for coming in contact with residual contamination remaining at the site.

| | |
|---|---|
| Dump: | False |
| Structure: | False |
| Lagoon: | False |
| Landfill: | False |
| Pond: | False |
| Disp Start: | Not reported |
| Disp Term: | Not reported |
| Lat/Long: | Not reported |
| Dell: | Not reported |
| Record Add: | 10/6/2009 8:02:00 AM |
| Record Upd: | 9/20/2013 2:17:00 PM |
| Updated By: | ldennist |
| Own Op: | Applicant/Requestor |
| Sub Type: | 03 |
| Owner Name: | William Eisen |
| Owner Company: | 88 ingraham Realty Corporation |
| Owner Address: | 7700 Bella verde Way |
| Owner Addr2: | Not reported |
| Owner City,St,Zip: | Delray Beach, FL 33446 |
| Owner Country: | United States of America |
| HW Code: | V00170 |
| Waste Type: | TRICHLOROETHENE (TCE) |
| Waste Quantity: | UNKNOWN |
| Waste Code: | Not reported |
| HW Code: | V00170 |
| Waste Type: | Hazardous Substances |
| Waste Quantity: | UNKNOWN |
| Waste Code: | Not reported |
| HW Code: | V00170 |
| Waste Type: | tetrachloroethene (PCE) |
| Waste Quantity: | UNKNOWN |
| Waste Code: | Not reported |
| HW Code: | V00170 |
| Waste Type: | TETRACHLOROETHYLENE (PCE) |
| Waste Quantity: | UNKNOWN |
| Waste Code: | Not reported |

**88 INGRAHAM REALTY CORP (Continued)** **1000425382**

| | |
|---|---|
| Crossref ID: | W2-0813-98-06(R |
| Cross Ref Type Code: | 20 |
| Cross Ref Type: | Haz. Substance ID |
| Record Added Date: | 11/30/2000 4:07:00 PM |
| Record Updated: | 2/24/2005 3:54:00 PM |
| Updated By: | VCPTRANS |

NY MANIFEST:

| | |
|---|---|
| Country: | USA |
| EPA ID: | NYD020592838 |
| Facility Status: | Not reported |
| Location Address 1: | 88 INGRAHM ST |
| Code: | BP |
| Location Address 2: | Not reported |
| Total Tanks: | Not reported |
| Location City: | BROOKLYN |
| Location State: | NY |
| Location Zip: | 11237 |
| Location Zip 4: | Not reported |

NY MANIFEST:

| | |
|---|---|
| EPAID: | NYD020592838 |
| Mailing Name: | POPULAR UNIFORM RENTAL |
| Mailing Contact: | POPULAR UNIFORM RENTAL |
| Mailing Address 1: | 88 INGRAHM STREET |
| Mailing Address 2: | Not reported |
| Mailing City: | BROOKLYN |
| Mailing State: | NY |
| Mailing Zip: | 11237 |
| Mailing Zip 4: | Not reported |
| Mailing Country: | USA |
| Mailing Phone: | 7184973000 |

NY MANIFEST:

| | |
|---|---|
| Document ID: | Not reported |
| Manifest Status: | Not reported |
| seq: | Not reported |
| Year: | 2015 |
| Trans1 State ID: | NYR000134957 |
| Trans2 State ID: | PAD982661381 |
| Generator Ship Date: | 01/16/2015 |
| Trans1 Recv Date: | 01/16/2015 |
| Trans2 Recv Date: | 01/21/2015 |
| TSD Site Recv Date: | 01/29/2015 |
| Part A Recv Date: | Not reported |
| Part B Recv Date: | Not reported |
| Generator EPA ID: | NYD020592838 |
| Trans1 EPA ID: | Not reported |
| Trans2 EPA ID: | Not reported |
| TSDF ID 1: | PAD085690592 |
| TSDF ID 2: | Not reported |
| Manifest Tracking Number: | 014014169JJK |
| Import Indicator: | N |
| Export Indicator: | N |
| Discr Quantity Indicator: | N |
| Discr Type Indicator: | N |
| Discr Residue Indicator: | N |

**88 INGRAHAM REALTY CORP (Continued)** **1000425382**

| | |
|---|---|
| Discr Partial Reject Indicator: | N |
| Discr Full Reject Indicator: | N |
| Manifest Ref Number: | Not reported |
| Alt Facility RCRA ID: | Not reported |
| Alt Facility Sign Date: | Not reported |
| MGMT Method Type Code: | H141 |
| Waste Code: | Not reported |
| Waste Code: | Not reported |
| Waste Code: | Not reported |
| Waste Code: | Not reported |
| Waste Code: | Not reported |
| Waste Code: | Not reported |
| Quantity: | 300 |
| Units: | P - Pounds |
| Number of Containers: | 1 |
| Container Type: | DM - Metal drums, barrels |
| Handling Method: | B Incineration, heat recovery, burning. |
| Specific Gravity: | 1 |
| Waste Code: | D039 |
| Waste Code 1_2: | D040 |
| Waste Code 1_3: | F002 |
| Waste Code 1_4: | Not reported |
| Waste Code 1_5: | Not reported |
| Waste Code 1_6: | Not reported |

Click this hyperlink while viewing on your computer to access
-1 additional NY MANIFEST: record(s) in the EDR Site Report.

---

**AR312** **APT COMPLEX** **NY LTANKS** **S105998649**
**NNE** **349 SCHOLES ST** **N/A**
**1/4-1/2** **BROOKLYN, NY**
**0.337 mi.**
**1780 ft.** **Site 2 of 2 in cluster AR**

**Relative:**
**Lower**

**Actual:**
**16 ft.**

LTANKS:

| | |
|---|---|
| Spill Number/Closed Date: | 0300325 / 2004-03-24 |
| Facility ID: | 0300325 |
| Site ID: | 117954 |
| Spill Date: | 2003-03-12 |
| Spill Cause: | Tank Test Failure |
| Spill Source: | Commercial/Industrial |
| Spill Class: | B3 |
| Cleanup Ceased: | Not reported |
| SWIS: | 2401 |
| Investigator: | JMKRIMGO |
| Referred To: | Not reported |
| Reported to Dept: | 2003-04-09 |
| CID: | 39 |
| Water Affected: | Not reported |
| Spill Notifier: | Tank Tester |
| Last Inspection: | Not reported |
| Recommended Penalty: | False |
| Meets Standard: | False |
| UST Involvement: | False |
| Remediation Phase: | 0 |
| Date Entered In Computer: | 2003-04-09 |
| Spill Record Last Update: | 2004-03-24 |

**APT COMPLEX (Continued)** **S105998649**

| | |
|---|---|
| Spiller Name: | Not reported |
| Spiller Company: | APT COMPLEX |
| Spiller Address: | Not reported |
| Spiller County: | 999 |
| Spiller Contact: | JOHN |
| Spiller Phone: | (718) 497-6044 |
| Spiller Extention: | Not reported |
| DEC Region: | 2 |
| DER Facility ID: | 102538 |
| DEC Memo: | "Prior to Sept, 2004 data translation this spill Lead_DEC Field was KRIMGOLD Called John (718) 497-6044, left message. Allison Walsh returned call. Allison is a Lawyer, representing APT Complex, (John). She asked that the tank test failure letter sent to her. Her address is 460 Park Avenue New York, NY 10022. # (212) 421-2150 Letter was prepared and sent 4/10/03. This facility is not registered with PBS E.R. Tank test letter was returned 5/2/03. Tank test failure letter sent to John 349 Scholes Street Brooklyn, NY 11206 E.R. 10/22/03. YK. Facility registered on 4/25/03 PBS # 2-608900. However, TT is overdue. 2/2/2004. YK faxed an old TTF letter dated April 10, 2003 to David Yudelson (212-421-2150 X 219) attorney for this property. 2/23/04. J.Krimgold talked to David Y. Tank taken out of service but not close yet. Trade-Winds did soil borings(?). He should call me back today with more info. 3/24/04. J.Krimgold reviewed a letter report prepared by Trade-Winds dated 3/16/04. 3 soil samples was taken by drilling through the tank bottom of 3000 gal tank and 2 samples from 1100 gal tank. All came out negative. NFA letter on 3/24/04. " |
| Remarks: | "tank test failure " |

All TTF:

| | |
|---|---|
| Facility ID: | 0300325 |
| Spill Number: | 0300325 |
| Spill Tank Test: | 1528245 |
| Site ID: | 117954 |
| Tank Number: | 1 |
| Tank Size: | 3000 |
| Material: | 0001 |
| EPA UST: | Not reported |
| UST: | Not reported |
| Cause: | Not reported |
| Source: | Not reported |
| Test Method: | 03 |
| Test Method 2: | Horner EZ Check I or II |
| Leak Rate: | .00 |
| Gross Fail: | Not reported |
| Modified By: | Spills |
| Last Modified Date: | Not reported |

All Materials:

| | |
|---|---|
| Site ID: | 117954 |
| Operable Unit ID: | 866409 |
| Operable Unit: | 01 |
| Material ID: | 508406 |
| Material Code: | 0001A |
| Material Name: | #2 fuel oil |
| Case No.: | Not reported |
| Material FA: | Petroleum |

**APT COMPLEX (Continued)** **S105998649**

Quantity: .00
Units: G
Recovered: .00
Oxygenate: Not reported

---

**313 South 1/4-1/2 0.341 mi. 1801 ft.** **WEST BUSHWICK HOUSING** **NY LTANKS** **S104790729**
**86-88 BEAVER ST** **N/A**
**BROOKLYN, NY**

**Relative: Higher**
**Actual: 61 ft.**

LTANKS:

| | |
|---|---|
| Spill Number/Closed Date: | 0008389 / 2004-06-09 |
| Facility ID: | 0008389 |
| Site ID: | 143808 |
| Spill Date: | 2000-10-18 |
| Spill Cause: | Tank Failure |
| Spill Source: | Commercial/Industrial |
| Spill Class: | B3 |
| Cleanup Ceased: | Not reported |
| SWIS: | 2401 |
| Investigator: | SIGONA |
| Referred To: | Not reported |
| Reported to Dept: | 2000-10-18 |
| CID: | 270 |
| Water Affected: | Not reported |
| Spill Notifier: | Responsible Party |
| Last Inspection: | Not reported |
| Recommended Penalty: | False |
| Meets Standard: | False |
| UST Involvement: | False |
| Remediation Phase: | 0 |
| Date Entered In Computer: | 2000-10-18 |
| Spill Record Last Update: | 2004-06-09 |
| Spiller Name: | WALTER ROBERTS |
| Spiller Company: | BUSHWICK HOUSING |
| Spiller Address: | 86-88 BEAVER ST |
| Spiller County: | 001 |
| Spiller Contact: | WALTER ROBERTS |
| Spiller Phone: | Not reported |
| Spiller Extention: | Not reported |
| DEC Region: | 2 |
| DER Facility ID: | 122613 |
| DEC Memo: | "" |
| Remarks: | "contaminated soil discovered from samples taken" |

All Materials:

| | |
|---|---|
| Site ID: | 143808 |
| Operable Unit ID: | 830849 |
| Operable Unit: | 01 |
| Material ID: | 545898 |
| Material Code: | 0010 |
| Material Name: | hydraulic oil |
| Case No.: | Not reported |
| Material FA: | Petroleum |
| Quantity: | .00 |
| Units: | G |

**WEST BUSHWICK HOUSING (Continued)** **S104790729**

Recovered: .00
Oxygenate: Not reported

---

**314 WNW 1/4-1/2 0.361 mi. 1907 ft.**

**TOP HAT CLEANERS**
**152 GRAHAM AVE**
**BROOKLYN, NY 11206**

**RCRA-CESQG** **1004758111**
**NY SHWS** **NYD986982908**
**ICIS**
**US AIRS**
**NY MANIFEST**

**Relative: Higher**

**Actual: 27 ft.**

RCRA-CESQG:

| | |
|---|---|
| Date form received by agency: | 01/01/2007 |
| Facility name: | TOP HAT CLEANERS |
| Facility address: | 152 GRAHAM AVE<br>BROOKLYN, NY 11206 |
| EPA ID: | NYD986982908 |
| Mailing address: | GRAHAM AVE<br>BROOKLYN, NY 11206 |
| Contact: | REINA DIAZ |
| Contact address: | GRAHAM AVE<br>BROOKLYN, NY 11206 |
| Contact country: | US |
| Contact telephone: | 718-388-2611 |
| Contact email: | Not reported |
| EPA Region: | 02 |
| Classification: | Conditionally Exempt Small Quantity Generator |
| Description: | Handler: generates 100 kg or less of hazardous waste per calendar month, and accumulates 1000 kg or less of hazardous waste at any time; or generates 1 kg or less of acutely hazardous waste per calendar month, and accumulates at any time: 1 kg or less of acutely hazardous waste; or 100 kg or less of any residue or contaminated soil, waste or other debris resulting from the cleanup of a spill, into or on any land or water, of acutely hazardous waste; or generates 100 kg or less of any residue or contaminated soil, waste or other debris resulting from the cleanup of a spill, into or on any land or water, of acutely hazardous waste during any calendar month, and accumulates at any time: 1 kg or less of acutely hazardous waste; or 100 kg or less of any residue or contaminated soil, waste or other debris resulting from the cleanup of a spill, into or on any land or water, of acutely hazardous waste |

Owner/Operator Summary:

| | |
|---|---|
| Owner/operator name: | REINA DIAZ |
| Owner/operator address: | 37-49 95TH ST<br>JACKSON HEIGHTS, NY 11372 |
| Owner/operator country: | US |
| Owner/operator telephone: | 718-458-5540 |
| Owner/operator email: | Not reported |
| Owner/operator fax: | Not reported |
| Owner/operator extension: | Not reported |
| Legal status: | Private |
| Owner/Operator Type: | Owner |
| Owner/Op start date: | Not reported |
| Owner/Op end date: | Not reported |
| | |
| Owner/operator name: | REINA DIAZ |
| Owner/operator address: | 37-49 95TH ST |

**TOP HAT CLEANERS (Continued)** **1004758111**

JACKSON HEIGHTS, NY 11372
Owner/operator country: US
Owner/operator telephone: 718-458-5540
Owner/operator email: Not reported
Owner/operator fax: Not reported
Owner/operator extension: Not reported
Legal status: Private
Owner/Operator Type: Operator
Owner/Op start date: Not reported
Owner/Op end date: Not reported

Handler Activities Summary:
U.S. importer of hazardous waste: No
Mixed waste (haz. and radioactive): No
Recycler of hazardous waste: No
Transporter of hazardous waste: No
Treater, storer or disposer of HW: No
Underground injection activity: No
On-site burner exemption: No
Furnace exemption: No
Used oil fuel burner: No
Used oil processor: No
User oil refiner: No
Used oil fuel marketer to burner: No
Used oil Specification marketer: No
Used oil transfer facility: No
Used oil transporter: No

Historical Generators:
Date form received by agency: 01/01/2006
Site name: TOP HAT CLEANERS
Classification: Conditionally Exempt Small Quantity Generator

Date form received by agency: 02/06/1997
Site name: TOP HAT CLEANERS
Classification: Conditionally Exempt Small Quantity Generator

. Waste code: D000
. Waste name: Not Defined

. Waste code: D002
. Waste name: A WASTE WHICH HAS A PH OF LESS THAN 2 OR GREATER THAN 12.5 IS CONSIDERED TO BE A CORROSIVE HAZARDOUS WASTE. SODIUM HYDROXIDE, A CAUSTIC SOLUTION WITH A HIGH PH, IS OFTEN USED BY INDUSTRIES TO CLEAN OR DEGREASE PARTS. HYDROCHLORIC ACID, A SOLUTION WITH A LOW PH, IS USED BY MANY INDUSTRIES TO CLEAN METAL PARTS PRIOR TO PAINTING. WHEN THESE CAUSTIC OR ACID SOLUTIONS BECOME CONTAMINATED AND MUST BE DISPOSED, THE WASTE WOULD BE A CORROSIVE HAZARDOUS WASTE.

Violation Status: No violations found

SHWS:
Program: HW
Site Code: 504341
Classification: P
Region: 2
Acres: 0.057

**TOP HAT CLEANERS (Continued)** **1004758111**

HW Code: 224208
Record Add: 02/03/2015
Record Upd: 10/03/2017
Updated By: DKHARRIN
Site Description: Location: The Site is located at 152 Graham Avenue in the Borough of Brooklyn, Kings County, NY. The site is located in the East Williamsburg section of Brooklyn, New York. The property is bordered by Graham Avenue on the west, by a three-story mixed commercial/residential building to the north, by a four-story mixed commercial/residential building with a one-story annex and a three-story mixed commercial/residential building to the south, and by a four-story residential building to the east. The three-story building located to the southeast of the site also has a dry cleaner on the first floor. Site Features: The 2,500 square foot (0.057 acre) site parcel is occupied by a three-story building built in 1920. The site parcel also contains an open yard area behind (east of) the structure. The first floor is occupied by a dry cleaner and the upper two floors are occupied by residential apartments. Current Zoning and Land Use: The current site use is a dry cleaner (Top Hat Cleaners) on the first floor with residential apartments on the second and third floors. Past Use of the Site: According to the historical records, a dry cleaner has occupied the 152 Graham Ave location since approximately 1960. A Phase I study at the adjacent property (154 Graham Avenue) identified current and prior occupants of the ground floor retail space (pastry shop, shoe retailer and moving company, among others) which were not likely to be a source for chlorinated VOC impacts beneath the site. The report identifies the dry cleaner at 152 Graham Avenue (Top Hat Cleaners) as the most likely source of the contaminants identified in soil vapor. Site Geology and Hydrogeology: The site elevation is approximately 27 feet above mean sea level. Soil lithology consists of two main types of soils. The first soil type was "fill" material that consisted of fine to medium sand to silt with fine to coarse gravel and traces of brick and other miscellaneous debris. The second type was "natural material" composed of fine to coarse sand to silt with fine to coarse gravel and little clay. Groundwater was encountered between 17.5 feet and 22.5 feet below ground surface. Groundwater flow was determined to be in the north to northwest direction.
Env Problem: Nature and Extent of Contamination: Soil and groundwater were analyzed for volatile organic compounds (VOCs). Based upon investigations conducted to date, the primary contaminant of concern is tetrachloroethene (PCE). Soil - Sampling of soil beneath and behind the site structure was limited due to inability to access the area with a drill rig. Sample results from other media indicate that a source area of higher contaminant concentrations may be present beneath the site structure. Two detections of PCE were observed in soil borings advanced during the Site Characterization. PCE was detected at MW-02 (0.0036 ppm 17 19 ) and MW-04 (0.0017 ppm 5 6 ). Both detections are below the NYCRR Part 375 Soil Clean-up Objective of 1.3 ppm for PCE meeting both Unrestricted Use and Protection of Groundwater objectives. Groundwater - PCE was found in groundwater at two of the three boring locations advanced into the water table. Concentrations in contravention of the Class GA Groundwater standard of five (5) ppb were observed at 56 ppb and 10 ppb. Each of these exceedances were located in the public sidewalk immediately off the site parcel. Soil Vapor & Indoor Air A Vapor Intrusion Investigation was performed at the adjacent building to the north

**TOP HAT CLEANERS (Continued)** **1004758111**

(154 Graham Avenue) as part of a real estate transaction. As part of that investigation two sub-slab vapor samples, one basement indoor air sample, and one ambient air sample were collected. At sub-slab location SG2, 43,399 ug/m3 of PCE was detected in soil vapor. (Note that the concentration reported is from a sample that was diluted 600 times. The concentration of PCE in the undiluted sample was 10,171 ug/m3, which exceeded the calibration range of the equipment.) Trichloroethylene (TCE) was detected at 1074 ug/m3 in the diluted sample and at 1504 ug/m3 in the undiluted sub-slab vapor sample. Cis-1,2-dichlorothylene (cis-1,2-DCE) was detected at 2180 ug/m3 in the diluted sample and at 1110 ug/m3 in the undiluted sub-slab vapor sample. Indoor air sampling results identified 44.1 ug/m3 of PCE and 0.43 ug/m3 of TCE in the basement air sample. Special Resources Impacted or Threatened: No special resources were identified on or surrounding the site.

Health Problem: People may contact contaminated soil or groundwater if they dig below the ground surface. People are not drinking the contaminated groundwater because the area is served by a public water supply that is not affected by this contamination. Volatile organic compounds in the groundwater may move into the soil vapor (air spaces within the soil), which in turn may move into overlying buildings and affect the indoor air quality. This process, which is similar to the movement of radon gas from the subsurface into the indoor air of buildings, is referred to as soil vapor intrusion. The potential exists for the inhalation of site contaminants due to soil vapor intrusion on-site. Additional investigation of the potential for soil vapor intrusion to occur off-site is needed.

| | |
|---|---|
| Dump: | Not reported |
| Structure: | Not reported |
| Lagoon: | Not reported |
| Landfill: | Not reported |
| Pond: | Not reported |
| Disp Start: | Not reported |
| Disp Term: | Not reported |
| Lat/Long: | Not reported |
| Dell: | Not reported |
| Record Add: | Not reported |
| Record Upd: | Not reported |
| Updated By: | Not reported |
| Own Op: | Owner |
| Sub Type: | A |
| Owner Name: | Not reported |
| Owner Company: | Belio Urena |
| Owner Address: | 37-49 95th St. |
| Owner Addr2: | Not reported |
| Owner City,St,Zip: | Jackson Heights, NY 11372 |
| Owner Country: | United States of America |
| Own Op: | On-Site Operator |
| Sub Type: | E |
| Owner Name: | Daniel Diaz |
| Owner Company: | Top Hat Cleaners |
| Owner Address: | 152 Graham Ave. |
| Owner Addr2: | Not reported |
| Owner City,St,Zip: | Brooklyn, NY 11206 |
| Owner Country: | United States of America |
| Own Op: | Applicant/Requestor |
| Sub Type: | NNN |

**TOP HAT CLEANERS (Continued)** **1004758111**

| | |
|---|---|
| Owner Name: | Reina Diaz |
| Owner Company: | RP |
| Owner Address: | 152 Graham Avenue |
| Owner Addr2: | Not reported |
| Owner City,St,Zip: | Brooklyn, NY 11206 |
| Owner Country: | United States of America |
| Own Op: | Applicant/Requestor |
| Sub Type: | NNN |
| Owner Name: | Belio Urena |
| Owner Company: | RP |
| Owner Address: | 152 Graham Avenue |
| Owner Addr2: | Not reported |
| Owner City,St,Zip: | Brooklyn, NY 11206 |
| Owner Country: | United States of America |
| HW Code: | Not reported |
| Waste Type: | Not reported |
| Waste Quantity: | Not reported |
| Waste Code: | Not reported |
| Crossref ID: | Not reported |
| Cross Ref Type Code: | Not reported |
| Cross Ref Type: | Not reported |
| Record Added Date: | Not reported |
| Record Updated: | Not reported |
| Updated By: | Not reported |

ICIS:

| | |
|---|---|
| Enforcement Action ID: | NY000A0000261040096200327 |
| FRS ID: | 110004480865 |
| Action Name: | TOP HAT CLEANERS 36047R192400327 |
| Facility Name: | TOP HAT CLEANERS |
| Facility Address: | 152 GRAHAM AVE<br>BROOKLYN, NY 112062602 |
| Enforcement Action Type: | Notice of Violation |
| Facility County: | KINGS |
| Program System Acronym: | AIR |
| Enforcement Action Forum Desc: | Administrative - Informal |
| EA Type Code: | NOV |
| Facility SIC Code: | 7216 |
| Federal Facility ID: | Not reported |
| Latitude in Decimal Degrees: | 40.70676 |
| Longitude in Decimal Degrees: | -73.94311 |
| Permit Type Desc: | Not reported |
| Program System Acronym: | NY0000002610400962 |
| Facility NAICS Code: | 812320 |
| Tribal Land Code: | Not reported |

| | |
|---|---|
| Enforcement Action ID: | NY000A0000261040096200314 |
| FRS ID: | 110004480865 |
| Action Name: | TOP HAT CLEANERS 36047R192400314 |
| Facility Name: | TOP HAT CLEANERS |
| Facility Address: | 152 GRAHAM AVE<br>BROOKLYN, NY 112062602 |
| Enforcement Action Type: | Notice of Violation |
| Facility County: | KINGS |
| Program System Acronym: | AIR |
| Enforcement Action Forum Desc: | Administrative - Informal |
| EA Type Code: | NOV |

**TOP HAT CLEANERS (Continued)** **1004758111**

| | |
|---|---|
| Facility SIC Code: | 7216 |
| Federal Facility ID: | Not reported |
| Latitude in Decimal Degrees: | 40.70676 |
| Longitude in Decimal Degrees: | -73.94311 |
| Permit Type Desc: | Not reported |
| Program System Acronym: | NY0000002610400962 |
| Facility NAICS Code: | 812320 |
| Tribal Land Code: | Not reported |

| | |
|---|---|
| Enforcement Action ID: | NY000A0000261040096200304 |
| FRS ID: | 110004480865 |
| Action Name: | TOP HAT CLEANERS 36047R192400304 |
| Facility Name: | TOP HAT CLEANERS |
| Facility Address: | 152 GRAHAM AVE<br>BROOKLYN, NY 112062602 |
| Enforcement Action Type: | Notice of Violation |
| Facility County: | KINGS |
| Program System Acronym: | AIR |
| Enforcement Action Forum Desc: | Administrative - Informal |
| EA Type Code: | NOV |
| Facility SIC Code: | 7216 |
| Federal Facility ID: | Not reported |
| Latitude in Decimal Degrees: | 40.70676 |
| Longitude in Decimal Degrees: | -73.94311 |
| Permit Type Desc: | Not reported |
| Program System Acronym: | NY0000002610400962 |
| Facility NAICS Code: | 812320 |
| Tribal Land Code: | Not reported |

US AIRS MINOR:

| | |
|---|---|
| Envid: | 1004758111 |
| Region Code: | 02 |
| Programmatic ID: | AIR NY0000002610400962 |
| Facility Registry ID: | 110004480865 |
| D and B Number: | Not reported |
| Primary SIC Code: | 7216 |
| NAICS Code: | 812320 |
| Default Air Classification Code: | MIN |
| Facility Type of Ownership Code: | POF |
| Air CMS Category Code: | Not reported |
| HPV Status: | Not reported |

US AIRS MINOR:

| | |
|---|---|
| Region Code: | 02 |
| Programmatic ID: | AIR NY0000002610400962 |
| Facility Registry ID: | 110004480865 |
| Air Operating Status Code: | OPR |
| Default Air Classification Code: | MIN |
| Air Program: | MACT Standards (40 CFR Part 63) |
| Activity Date: | 2001-11-14 00:00:00 |
| Activity Status Date: | Not reported |
| Activity Group: | Compliance Monitoring |
| Activity Type: | Inspection/Evaluation |
| Activity Status: | Not reported |

| | |
|---|---|
| Region Code: | 02 |

**TOP HAT CLEANERS (Continued)** **1004758111**

Programmatic ID: AIR NY0000002610400962
Facility Registry ID: 110004480865
Air Operating Status Code: OPR
Default Air Classification Code: MIN
Air Program: MACT Standards (40 CFR Part 63)
Activity Date: 2002-09-17 00:00:00
Activity Status Date: 2002-09-17 00:00:00
Activity Group: Enforcement Action
Activity Type: Administrative - Informal
Activity Status: Achieved

Region Code: 02
Programmatic ID: AIR NY0000002610400962
Facility Registry ID: 110004480865
Air Operating Status Code: OPR
Default Air Classification Code: MIN
Air Program: MACT Standards (40 CFR Part 63)
Activity Date: 2005-05-09 00:00:00
Activity Status Date: 2005-05-09 00:00:00
Activity Group: Enforcement Action
Activity Type: Administrative - Informal
Activity Status: Achieved

Region Code: 02
Programmatic ID: AIR NY0000002610400962
Facility Registry ID: 110004480865
Air Operating Status Code: OPR
Default Air Classification Code: MIN
Air Program: MACT Standards (40 CFR Part 63)
Activity Date: 2013-08-07 00:00:00
Activity Status Date: 2013-08-07 00:00:00
Activity Group: Enforcement Action
Activity Type: Administrative - Informal
Activity Status: Achieved

US AIRS MINOR:
Envid: 1004758111
Region Code: 02
Programmatic ID: AIR NY0000002610400962
Facility Registry ID: 110004480865
D and B Number: Not reported
Primary SIC Code: 7216
NAICS Code: 812320
Default Air Classification Code: MIN
Facility Type of Ownership Code: POF
Air CMS Category Code: Not reported
HPV Status: Not reported

US AIRS MINOR:
Region Code: 02
Programmatic ID: AIR NY0000002610400962
Facility Registry ID: 110004480865
Air Operating Status Code: OPR
Default Air Classification Code: MIN
Air Program: MACT Standards (40 CFR Part 63)
Activity Date: 2001-11-14 00:00:00

**TOP HAT CLEANERS (Continued)** **1004758111**

| | |
|---|---|
| Activity Status Date: | Not reported |
| Activity Group: | Compliance Monitoring |
| Activity Type: | Inspection/Evaluation |
| Activity Status: | Not reported |

| | |
|---|---|
| Region Code: | 02 |
| Programmatic ID: | AIR NY0000002610400962 |
| Facility Registry ID: | 110004480865 |
| Air Operating Status Code: | OPR |
| Default Air Classification Code: | MIN |
| Air Program: | MACT Standards (40 CFR Part 63) |
| Activity Date: | 2002-09-17 00:00:00 |
| Activity Status Date: | 2002-09-17 00:00:00 |
| Activity Group: | Enforcement Action |
| Activity Type: | Administrative - Informal |
| Activity Status: | Achieved |

| | |
|---|---|
| Region Code: | 02 |
| Programmatic ID: | AIR NY0000002610400962 |
| Facility Registry ID: | 110004480865 |
| Air Operating Status Code: | OPR |
| Default Air Classification Code: | MIN |
| Air Program: | MACT Standards (40 CFR Part 63) |
| Activity Date: | 2005-05-09 00:00:00 |
| Activity Status Date: | 2005-05-09 00:00:00 |
| Activity Group: | Enforcement Action |
| Activity Type: | Administrative - Informal |
| Activity Status: | Achieved |

| | |
|---|---|
| Region Code: | 02 |
| Programmatic ID: | AIR NY0000002610400962 |
| Facility Registry ID: | 110004480865 |
| Air Operating Status Code: | OPR |
| Default Air Classification Code: | MIN |
| Air Program: | MACT Standards (40 CFR Part 63) |
| Activity Date: | 2013-08-07 00:00:00 |
| Activity Status Date: | 2013-08-07 00:00:00 |
| Activity Group: | Enforcement Action |
| Activity Type: | Administrative - Informal |
| Activity Status: | Achieved |

NY MANIFEST:

| | |
|---|---|
| Country: | USA |
| EPA ID: | NYD986982908 |
| Facility Status: | Not reported |
| Location Address 1: | 152 GRAHAM AVE |
| Code: | BP |
| Location Address 2: | Not reported |
| Total Tanks: | Not reported |
| Location City: | BROOKLYN |
| Location State: | NY |
| Location Zip: | 11206 |
| Location Zip 4: | Not reported |

NY MANIFEST:

| | |
|---|---|
| EPAID: | NYD986982908 |

**TOP HAT CLEANERS (Continued)** **1004758111**

| | |
|---|---|
| Mailing Name: | TOP HAT CLNRS |
| Mailing Contact: | LOU SANCHEZ |
| Mailing Address 1: | 152 GRAHAM AVENUE |
| Mailing Address 2: | Not reported |
| Mailing City: | BROOKLYN |
| Mailing State: | NY |
| Mailing Zip: | 11206 |
| Mailing Zip 4: | Not reported |
| Mailing Country: | USA |
| Mailing Phone: | 7183382611 |

NY MANIFEST:

| | |
|---|---|
| Document ID: | Not reported |
| Manifest Status: | Not reported |
| seq: | Not reported |
| Year: | 2017 |
| Trans1 State ID: | NJD000564906 |
| Trans2 State ID: | MIK814262374 |
| Generator Ship Date: | 01/19/2017 |
| Trans1 Recv Date: | 01/19/2017 |
| Trans2 Recv Date: | 01/27/2017 |
| TSD Site Recv Date: | 01/27/2017 |
| Part A Recv Date: | Not reported |
| Part B Recv Date: | Not reported |
| Generator EPA ID: | NYD986982908 |
| Trans1 EPA ID: | Not reported |
| Trans2 EPA ID: | Not reported |
| TSDF ID 1: | CDX107000000 |
| TSDF ID 2: | Not reported |
| Manifest Tracking Number: | 016192468JJK |
| Import Indicator: | N |
| Export Indicator: | Y |
| Discr Quantity Indicator: | N |
| Discr Type Indicator: | N |
| Discr Residue Indicator: | N |
| Discr Partial Reject Indicator: | N |
| Discr Full Reject Indicator: | N |
| Manifest Ref Number: | Not reported |
| Alt Facility RCRA ID: | Not reported |
| Alt Facility Sign Date: | Not reported |
| MGMT Method Type Code: | H020 |
| Waste Code: | Not reported |
| Waste Code: | Not reported |
| Waste Code: | Not reported |
| Waste Code: | Not reported |
| Waste Code: | Not reported |
| Waste Code: | Not reported |
| Quantity: | 160 |
| Units: | P - Pounds |
| Number of Containers: | 2 |
| Container Type: | DM - Metal drums, barrels |
| Handling Method: | R Material recovery of more than 75 percent of the total material. |
| Specific Gravity: | 1 |
| Waste Code: | F002 |
| Waste Code 1_2: | D039 |
| Waste Code 1_3: | Not reported |
| Waste Code 1_4: | Not reported |

**TOP HAT CLEANERS (Continued)** **1004758111**

Waste Code 1_5: Not reported
Waste Code 1_6: Not reported

Click this hyperlink while viewing on your computer to access
2 additional NY MANIFEST: record(s) in the EDR Site Report.

---

**315 WSW 1/4-1/2 0.362 mi. 1911 ft.** | **35 GRAHM AVE.**
**35 GRAHM AVE**
**BROOKLYN, NY** | **NY LTANKS** | **S102672170**
**N/A**

**Relative: Higher**

**Actual: 19 ft.**

LTANKS:

| | |
|---|---|
| Spill Number/Closed Date: | 9302281 / 1993-05-19 |
| Facility ID: | 9302281 |
| Site ID: | 68726 |
| Spill Date: | 1993-05-19 |
| Spill Cause: | Tank Overfill |
| Spill Source: | Commercial/Industrial |
| Spill Class: | D4 |
| Cleanup Ceased: | 1993-05-19 |
| SWIS: | 2401 |
| Investigator: | CAMMISA |
| Referred To: | Not reported |
| Reported to Dept: | 1993-05-19 |
| CID: | Not reported |
| Water Affected: | Not reported |
| Spill Notifier: | Responsible Party |
| Last Inspection: | Not reported |
| Recommended Penalty: | False |
| Meets Standard: | True |
| UST Involvement: | False |
| Remediation Phase: | 0 |
| Date Entered In Computer: | 1993-05-20 |
| Spill Record Last Update: | 1993-07-19 |
| Spiller Name: | Not reported |
| Spiller Company: | COASTAL OIL |
| Spiller Address: | 31-70 COLLEGE PT. BLVD. |
| Spiller County: | 001 |
| Spiller Contact: | Not reported |
| Spiller Phone: | Not reported |
| Spiller Extention: | Not reported |
| DEC Region: | 2 |
| DER Facility ID: | 65422 |
| DEC Memo: | "" |
| Remarks: | "SPILL WENT ON SIDEWALK. CUSTOMER ORDERED TOO MUCH OIL - DRIVER OVERFILLED - NOTIFIED DEP - DRIVER CONTAINED AND PUT DOWN SD - COASTAL SENDING CLEANUP MAN." |

All Materials:

| | |
|---|---|
| Site ID: | 68726 |
| Operable Unit ID: | 980720 |
| Operable Unit: | 01 |
| Material ID: | 556994 |
| Material Code: | 0002A |
| Material Name: | #4 fuel oil |
| Case No.: | Not reported |

**35 GRAHM AVE. (Continued)** **S102672170**

| | |
|---|---|
| Material FA: | Petroleum |
| Quantity: | 3.00 |
| Units: | G |
| Recovered: | .00 |
| Oxygenate: | Not reported |

---

**316 East 1/4-1/2 0.367 mi. 1938 ft.**

**CITYGREEN ORGANICS**
**105-115 THAMES STREET**
**BROOKLYN, NY 11237**

**NY SWF/LF** **S122985447**
**N/A**

**Relative: Higher**
**Actual: 25 ft.**

SWF/LF:

| | |
|---|---|
| Flag: | ACTIVE |
| Region Code: | 2 |
| Phone Number: | 7184561307 |
| Owner Name: | Not reported |
| Owner Type: | Not reported |
| Owner Address: | Not reported |
| Owner Addr2: | Not reported |
| Owner City,St,Zip: | Not reported |
| Owner Email: | Not reported |
| Owner Phone: | Not reported |
| Contact Name: | Aziz Kahany |
| Contact Address: | 105-115 Thames Street |
| Contact Addr2: | Not reported |
| Contact City,St,Zip: | Brooklyn, NY 11237 |
| Contact Email: | azizkahany@yahoo.com |
| Contact Phone: | 7184561307 |
| Activity Desc: | z Retired - Transfer station - permit |
| Activity Number: | [24T40] |
| Active: | Yes |
| East Coordinate: | 590531 |
| North Coordinate: | 4506557 |
| Accuracy Code: | Not reported |
| Regulatory Status: | Permit |
| Waste Type: | MSW (Residential/Institutional & Commercial);Corrugated Cardboard;Metals (Ferrous & Non-Ferrous) |
| Authorization #: | 2-6104-00096/00002 |
| Authorization Date: | 03/24/2017 |
| Expiration Date: | 04/28/2021 |
| Operator Name: | Not reported |
| Operator Type: | Not reported |
| Laste Date: | Not reported |

---

**AS317 ENE 1/4-1/2 0.372 mi. 1962 ft.**

**CORNELL BEVERAGES INC**
**105 HARRISON PLACE**
**BROOKLYN, NY 11237**

**Site 1 of 4 in cluster AS**

**NY LTANKS** **U000394301**
**NY UST** **N/A**

**Relative: Higher**
**Actual: 20 ft.**

LTANKS:

| | |
|---|---|
| Spill Number/Closed Date: | 0706869 / 2008-10-17 |
| Facility ID: | 0706869 |
| Site ID: | 387468 |

**CORNELL BEVERAGES INC (Continued)** **U000394301**

| | |
|---|---|
| Spill Date: | 2007-09-20 |
| Spill Cause: | Tank Test Failure |
| Spill Source: | Institutional, Educational, Gov., Other |
| Spill Class: | C4 |
| Cleanup Ceased: | Not reported |
| SWIS: | 2401 |
| Investigator: | bkfalvey |
| Referred To: | Not reported |
| Reported to Dept: | 2007-09-20 |
| CID: | 444 |
| Water Affected: | Not reported |
| Spill Notifier: | Tank Tester |
| Last Inspection: | Not reported |
| Recommended Penalty: | False |
| Meets Standard: | False |
| UST Involvement: | False |
| Remediation Phase: | 0 |
| Date Entered In Computer: | 2007-09-20 |
| Spill Record Last Update: | 2008-10-17 |
| Spiller Name: | ALLEN HOFFMAN |
| Spiller Company: | COMMERCIAL |
| Spiller Address: | 105 HARRISON PLACE |
| Spiller County: | 001 |
| Spiller Contact: | ALLEN HOFFMAN |
| Spiller Phone: | (718) 381-3000 |
| Spiller Extention: | Not reported |
| DEC Region: | 2 |
| DER Facility ID: | 83354 |
| DEC Memo: | "9/21/07 bf: Called Allan Hoffman 718-381-3000 and left message to call me back. Sent ttf letter to: Allan Hoffman Cornell Beverages, Inc. 105 Harrison Place Brooklyn, NY 11237 9/24/07 Received call from Donna Hoffman. Tank failed with a dry leak and the tank is ot in use at this time. She said that she they are working on the repair or closure of the tank. They are not sure which they want to do at this time. She did not know how to proceed on repairs. I told her that her tank company may do repairs and she should contact them or another company. She also wanted to know about closure. I told her it would need to be emptied and cleaned prior to filling it with sand, cement, or foam. If it's removed in place, it would also need emptying and cleaning prior to its removal. I told her I sent Allan Hoffman a letter on Friday explaining how to proceed. bf 10/31/07 On 10/12/07, received letter from A. Hoffman. They are in the process of locating a company to do the repair work. They only fill the tank half full and that was the approximate level at which the test was performed. Leak is a dry leak. he will be having surgery on 10/16 and will be recovering two weeks after that. bf 11/8/07 Received call from A. Hoffman. He requested a list of contractors to repair tank. I faxed him the list and disclaimer. Fax:718-381-3001. bf 4/11/08 received letter from Allan Hoffman of Cornell. Fill box was replaced by Empire Fuel and the work order was attached. Passing tank test results were also attached. 10/15/08 Informed by Alan Hoffman that fill box is above ground so any spills would be visible. bf" |
| Remarks: | "PBS No: 2-069787 " |

All TTF:

| | |
|---|---|
| Facility ID: | 0706869 |
| Spill Number: | 0706869 |
| Spill Tank Test: | 1764122 |

**CORNELL BEVERAGES INC (Continued)** **U000394301**

| | |
|---|---|
| Site ID: | 387468 |
| Tank Number: | 1 |
| Tank Size: | 3000 |
| Material: | 0001 |
| EPA UST: | Not reported |
| UST: | Not reported |
| Cause: | Not reported |
| Source: | Not reported |
| Test Method: | 03 |
| Test Method 2: | Horner EZ Check I or II |
| Leak Rate: | .00 |
| Gross Fail: | Not reported |
| Modified By: | Watchdog |
| Last Modified Date: | Not reported |

All Materials:

| | |
|---|---|
| Site ID: | 387468 |
| Operable Unit ID: | 1144670 |
| Operable Unit: | 01 |
| Material ID: | 2134979 |
| Material Code: | 0001A |
| Material Name: | #2 fuel oil |
| Case No.: | Not reported |
| Material FA: | Petroleum |
| Quantity: | Not reported |
| Units: | G |
| Recovered: | .00 |
| Oxygenate: | Not reported |

| | |
|---|---|
| Spill Number/Closed Date: | 9610865 / 2008-10-17 |
| Facility ID: | 9610865 |
| Site ID: | 92955 |
| Spill Date: | 1996-12-03 |
| Spill Cause: | Tank Test Failure |
| Spill Source: | Commercial/Industrial |
| Spill Class: | C3 |
| Cleanup Ceased: | Not reported |
| SWIS: | 2401 |
| Investigator: | KSTANG |
| Referred To: | Not reported |
| Reported to Dept: | 1996-12-03 |
| CID: | 266 |
| Water Affected: | Not reported |
| Spill Notifier: | Tank Tester |
| Last Inspection: | Not reported |
| Recommended Penalty: | False |
| Meets Standard: | False |
| UST Involvement: | False |
| Remediation Phase: | 0 |
| Date Entered In Computer: | 1996-12-03 |
| Spill Record Last Update: | 2008-10-22 |
| Spiller Name: | ALLAN HOFFMAN |
| Spiller Company: | CORNELL BEVERAGES |
| Spiller Address: | 105 HARRISON PLACE |
| Spiller County: | 001 |
| Spiller Contact: | ALLAN HOFFMAN |

**CORNELL BEVERAGES INC (Continued)** **U000394301**

| | |
|---|---|
| Spiller Phone: | (718) 381-3000 |
| Spiller Extention: | Not reported |
| DEC Region: | 2 |
| DER Facility ID: | 83354 |
| DEC Memo: | "Prior to Sept, 2004 data translation this spill Lead_DEC Field was MULQUEEN 6/30/97 - sent letter 06/16/06: This spill is transferred from Mike Mulqueen to Mr. Koon Tang. 10/17/08 This case is being closed partly because of lack of information. Tank passed subsequent tests. Property owner, Allan hoffman states in 10/17/08 letter that vent pipe was the cause of failure. He has no other information. bf" |
| Remarks: | "SPILLER TO BE NOTIFIED. FURTHER TESTING UP TO SPILLER." |

All TTF:

| | |
|---|---|
| Facility ID: | 9610865 |
| Spill Number: | 9610865 |
| Spill Tank Test: | 1544907 |
| Site ID: | 92955 |
| Tank Number: | Not reported |
| Tank Size: | 3000 |
| Material: | 0001 |
| EPA UST: | Not reported |
| UST: | Not reported |
| Cause: | Not reported |
| Source: | Not reported |
| Test Method: | 03 |
| Test Method 2: | Horner EZ Check I or II |
| Leak Rate: | .00 |
| Gross Fail: | F |
| Modified By: | Spills |
| Last Modified Date: | Not reported |

All Materials:

| | |
|---|---|
| Site ID: | 92955 |
| Operable Unit ID: | 1038767 |
| Operable Unit: | 01 |
| Material ID: | 343084 |
| Material Code: | 0001A |
| Material Name: | #2 fuel oil |
| Case No.: | Not reported |
| Material FA: | Petroleum |
| Quantity: | .00 |
| Units: | G |
| Recovered: | .00 |
| Oxygenate: | Not reported |

UST:

| | |
|---|---|
| Id/Status: | 2-069787 / Active |
| Program Type: | PBS |
| Region: | STATE |
| DEC Region: | 2 |
| Expiration Date: | 01/14/2022 |
| UTM X: | 590502.12919 |
| UTM Y: | 4506723.10998 |
| Site Type: | Manufacturing (Other than Chemical)/Processing |

Affiliation Records:

**CORNELL BEVERAGES INC (Continued)** **U000394301**

| | |
|---|---|
| Site Id: | 1507 |
| Affiliation Type: | Facility Owner |
| Company Name: | STHM REALTY CORP |
| Contact Type: | VICE PRESIDENT |
| Contact Name: | ALLAN HOFFMAN |
| Address1: | 105 HARRISON PLACE |
| Address2: | Not reported |
| City: | BROOKLYN |
| State: | NY |
| Zip Code: | 11237 |
| Country Code: | 001 |
| Phone: | (718) 381-3000 |
| EMail: | Not reported |
| Fax Number: | Not reported |
| Modified By: | DMPOKRZY |
| Date Last Modified: | 2017-03-06 |

| | |
|---|---|
| Site Id: | 1507 |
| Affiliation Type: | Mail Contact |
| Company Name: | CORNELL BEVERAGES INC |
| Contact Type: | VICE PRESIDENT |
| Contact Name: | ALLAN HOFFMAN |
| Address1: | 105 HARRISON PLACE |
| Address2: | Not reported |
| City: | BROOKLYN |
| State: | NY |
| Zip Code: | 11237 |
| Country Code: | 001 |
| Phone: | (718) 381-3000 |
| EMail: | ALLAN@CORNELLBEV.COM |
| Fax Number: | Not reported |
| Modified By: | DMPOKRZY |
| Date Last Modified: | 2017-03-06 |

| | |
|---|---|
| Site Id: | 1507 |
| Affiliation Type: | Facility Operator |
| Company Name: | CORNELL BEVERAGES INC |
| Contact Type: | Not reported |
| Contact Name: | ALLAN HOFFMAN |
| Address1: | Not reported |
| Address2: | Not reported |
| City: | Not reported |
| State: | NN |
| Zip Code: | Not reported |
| Country Code: | 999 |
| Phone: | (718) 381-3000 |
| EMail: | Not reported |
| Fax Number: | Not reported |
| Modified By: | DXLIVING |
| Date Last Modified: | 2006-11-01 |

| | |
|---|---|
| Site Id: | 1507 |
| Affiliation Type: | Emergency Contact |
| Company Name: | CORNELL BEVERAGES INC |
| Contact Type: | Not reported |
| Contact Name: | ALLAN HOFFMAN |
| Address1: | Not reported |

**CORNELL BEVERAGES INC (Continued)** **U000394301**

| | |
|---|---|
| Address2: | Not reported |
| City: | Not reported |
| State: | NN |
| Zip Code: | Not reported |
| Country Code: | 999 |
| Phone: | (718) 381-3000 |
| EMail: | Not reported |
| Fax Number: | Not reported |
| Modified By: | DXLIVING |
| Date Last Modified: | 2006-11-01 |

Tank Info:

| | |
|---|---|
| Tank Number: | 001 |
| Tank ID: | 2581 |
| Tank Status: | In Service |
| Material Name: | In Service |
| Capacity Gallons: | 3000 |
| Install Date: | 01/01/1960 |
| Date Tank Closed: | Not reported |
| Registered: | True |
| Tank Location: | Underground |
| Tank Type: | Steel/carbon steel |
| Material Code: | 0001 |
| Common Name of Substance: | #2 Fuel Oil (On-Site Consumption) |
| Tightness Test Method: | 99 |
| Date Test: | 12/22/2016 |
| Next Test Date: | 12/22/2017 |
| Pipe Model: | Not reported |
| Modified By: | TLYE |
| Last Modified: | 02/01/2018 |

Equipment Records:

L09 - Piping Leak Detection - Exempt Suction Piping
E00 - Piping Secondary Containment - None
H00 - Tank Leak Detection - None
I05 - Overfill - Vent Whistle
I04 - Overfill - Product Level Gauge (A/G)
J02 - Dispenser - Suction Dispenser
C03 - Pipe Location - Aboveground/Underground Combination
G00 - Tank Secondary Containment - None
K00 - Spill Prevention - None
D01 - Pipe Type - Steel/Carbon Steel/Iron
A00 - Tank Internal Protection - None
F00 - Pipe External Protection - None
B00 - Tank External Protection - None

**AT318** **CON EDISON** **NY LTANKS** **S104619526**
**SSE** **95 EVERGREEN AVE** **NY MANIFEST** **N/A**
**1/4-1/2** **BROOKLYN, NY 11201**
**0.379 mi.**
**1999 ft.** **Site 1 of 2 in cluster AT**

**Relative:**
**Higher**

**Actual:**
**63 ft.**

LTANKS:

| | |
|---|---|
| Spill Number/Closed Date: | 9801773 / 2004-11-26 |
| Facility ID: | 9801773 |
| Site ID: | 105419 |
| Spill Date: | 1998-05-11 |
| Spill Cause: | Tank Test Failure |
| Spill Source: | Commercial/Industrial |
| Spill Class: | B3 |
| Cleanup Ceased: | Not reported |
| SWIS: | 2401 |
| Investigator: | SMSANGES |
| Referred To: | Not reported |
| Reported to Dept: | 1998-05-11 |
| CID: | 366 |
| Water Affected: | Not reported |
| Spill Notifier: | Tank Tester |
| Last Inspection: | Not reported |
| Recommended Penalty: | False |
| Meets Standard: | True |
| UST Involvement: | False |
| Remediation Phase: | 0 |
| Date Entered In Computer: | 1998-05-11 |
| Spill Record Last Update: | 2004-11-26 |
| Spiller Name: | Not reported |
| Spiller Company: | Not reported |
| Spiller Address: | Not reported |
| Spiller County: | 001 |
| Spiller Contact: | MOSHE GOTTESMAN |
| Spiller Phone: | (718) 417-1050 |
| Spiller Extention: | Not reported |
| DEC Region: | 2 |
| DER Facility ID: | 92992 |
| DEC Memo: | "11/26/2004 Sangesland reviewed a submittal from Moshe Gottesman, Manager of 95 Evergreen Associates. The letter states that the tank failed on May 11, 1998 and a spill number was generated. On May 13th Alvin Petroleum Systems sent a repair crew that disconnected the petrometer line from the tank and the tank was retested and passed. The petrometer line was repaired and the whole system was put back into service. Attached documents back up this information." |
| Remarks: | "TANK FAILED VACUTEST. THIS SPILL WAS FOUND TO BE MISSING FROM THE DATABASE ON A ROUTINE CHECK OF MISSING SPILL NUMBERS. IT HAS NOT BEEN UPDATED. BOB C." |

All TTF:

| | |
|---|---|
| Facility ID: | 9801773 |
| Spill Number: | 9801773 |
| Spill Tank Test: | 1545884 |
| Site ID: | 105419 |
| Tank Number: | Not reported |
| Tank Size: | 20000 |
| Material: | 0001 |
| EPA UST: | Not reported |
| UST: | Not reported |
| Cause: | Not reported |

**CON EDISON (Continued)** **S104619526**

| | |
|---|---|
| Source: | Not reported |
| Test Method: | 03 |
| Test Method 2: | Horner EZ Check I or II |
| Leak Rate: | .00 |
| Gross Fail: | Not reported |
| Modified By: | Spills |
| Last Modified Date: | Not reported |

All Materials:

| | |
|---|---|
| Site ID: | 105419 |
| Operable Unit ID: | 1059686 |
| Operable Unit: | 01 |
| Material ID: | 323692 |
| Material Code: | 0001A |
| Material Name: | #2 fuel oil |
| Case No.: | Not reported |
| Material FA: | Petroleum |
| Quantity: | .00 |
| Units: | G |
| Recovered: | .00 |
| Oxygenate: | Not reported |

| | |
|---|---|
| Spill Number/Closed Date: | 8903570 / 1992-09-30 |
| Facility ID: | 8903570 |
| Site ID: | 199225 |
| Spill Date: | 1989-07-10 |
| Spill Cause: | Tank Test Failure |
| Spill Source: | Commercial/Industrial |
| Spill Class: | C4 |
| Cleanup Ceased: | 1992-09-30 |
| SWIS: | 2401 |
| Investigator: | BATTISTA |
| Referred To: | Not reported |
| Reported to Dept: | 1989-07-10 |
| CID: | Not reported |
| Water Affected: | Not reported |
| Spill Notifier: | Tank Tester |
| Last Inspection: | Not reported |
| Recommended Penalty: | False |
| Meets Standard: | False |
| UST Involvement: | False |
| Remediation Phase: | 0 |
| Date Entered In Computer: | 1989-07-17 |
| Spill Record Last Update: | 1994-05-12 |
| Spiller Name: | M GOTTESMAN |
| Spiller Company: | HOME |
| Spiller Address: | Not reported |
| Spiller County: | 001 |
| Spiller Contact: | Not reported |
| Spiller Phone: | Not reported |
| Spiller Extention: | Not reported |
| DEC Region: | 2 |
| DER Facility ID: | 92992 |
| DEC Memo: | "" |
| Remarks: | "20K TANK FAILED HORNER @ GROSS. WILL EMPTY TANK & EXAMINE." |

**CON EDISON (Continued)** **S104619526**

All TTF:

| | |
|---|---|
| Facility ID: | 8903570 |
| Spill Number: | 8903570 |
| Spill Tank Test: | 1535694 |
| Site ID: | 199225 |
| Tank Number: | Not reported |
| Tank Size: | 0 |
| Material: | 0001 |
| EPA UST: | Not reported |
| UST: | Not reported |
| Cause: | Not reported |
| Source: | Not reported |
| Test Method: | 00 |
| Test Method 2: | Unknown |
| Leak Rate: | .00 |
| Gross Fail: | Not reported |
| Modified By: | Spills |
| Last Modified Date: | Not reported |

All Materials:

| | |
|---|---|
| Site ID: | 199225 |
| Operable Unit ID: | 931069 |
| Operable Unit: | 01 |
| Material ID: | 447655 |
| Material Code: | 0001A |
| Material Name: | #2 fuel oil |
| Case No.: | Not reported |
| Material FA: | Petroleum |
| Quantity: | -1.00 |
| Units: | Not reported |
| Recovered: | .00 |
| Oxygenate: | Not reported |

NY MANIFEST:

| | |
|---|---|
| Country: | USA |
| EPA ID: | NYP004498044 |
| Facility Status: | Not reported |
| Location Address 1: | 95 EVERGREEN AVE |
| Code: | BP |
| Location Address 2: | SB8695 |
| Total Tanks: | Not reported |
| Location City: | BROOKLYN |
| Location State: | NY |
| Location Zip: | 11201 |
| Location Zip 4: | Not reported |

NY MANIFEST:

| | |
|---|---|
| EPAID: | NYP004498044 |
| Mailing Name: | CON EDISON |
| Mailing Contact: | CON EDISON |
| Mailing Address 1: | 4 IRVING PL |
| Mailing Address 2: | 15TH FL |
| Mailing City: | NEW YORK |
| Mailing State: | NY |
| Mailing Zip: | 10003 |

**CON EDISON (Continued)** **S104619526**

| | |
|---|---|
| Mailing Zip 4: | Not reported |
| Mailing Country: | USA |
| Mailing Phone: | Not reported |

NY MANIFEST:

| | |
|---|---|
| Document ID: | Not reported |
| Manifest Status: | Not reported |
| seq: | Not reported |
| Year: | 2014 |
| Trans1 State ID: | NJD003812047 |
| Trans2 State ID: | Not reported |
| Generator Ship Date: | 04/11/2014 |
| Trans1 Recv Date: | 04/11/2014 |
| Trans2 Recv Date: | Not reported |
| TSD Site Recv Date: | 04/14/2014 |
| Part A Recv Date: | Not reported |
| Part B Recv Date: | Not reported |
| Generator EPA ID: | NYP004498044 |
| Trans1 EPA ID: | Not reported |
| Trans2 EPA ID: | Not reported |
| TSDF ID 1: | NJD991291105 |
| TSDF ID 2: | Not reported |
| Manifest Tracking Number: | 002406795GBF |
| Import Indicator: | N |
| Export Indicator: | N |
| Discr Quantity Indicator: | N |
| Discr Type Indicator: | N |
| Discr Residue Indicator: | N |
| Discr Partial Reject Indicator: | N |
| Discr Full Reject Indicator: | N |
| Manifest Ref Number: | Not reported |
| Alt Facility RCRA ID: | Not reported |
| Alt Facility Sign Date: | Not reported |
| MGMT Method Type Code: | H110 |
| Waste Code: | Not reported |
| Waste Code: | Not reported |
| Waste Code: | Not reported |
| Waste Code: | Not reported |
| Waste Code: | Not reported |
| Waste Code: | Not reported |
| Quantity: | 200 |
| Units: | G - Gallons (liquids only)* (8.3 pounds) |
| Number of Containers: | 1 |
| Container Type: | TT - Cargo tank, tank trucks |
| Handling Method: | T Chemical, physical, or biological treatment. |
| Specific Gravity: | 1 |
| Waste Code: | D008 |
| Waste Code 1_2: | Not reported |
| Waste Code 1_3: | Not reported |
| Waste Code 1_4: | Not reported |
| Waste Code 1_5: | Not reported |
| Waste Code 1_6: | Not reported |

Click this hyperlink while viewing on your computer to access
-1 additional NY MANIFEST: record(s) in the EDR Site Report.

**AS319** **UNOCCUPIED WAREHOUSE** **NY LTANKS** **S105998052**
**ENE** **88 PORTER AVENUE** **N/A**
**1/4-1/2** **BROOKLYN, NY 11237**
**0.395 mi.**
**2084 ft.** **Site 2 of 4 in cluster AS**

**Relative:**
**Higher**

**Actual:**
**18 ft.**

LTANKS:

| | |
|---|---|
| Spill Number/Closed Date: | 0210928 / 2014-11-19 |
| Facility ID: | 0210928 |
| Site ID: | 209777 |
| Spill Date: | 2003-01-31 |
| Spill Cause: | Tank Test Failure |
| Spill Source: | Commercial/Industrial |
| Spill Class: | B3 |
| Cleanup Ceased: | Not reported |
| SWIS: | 2401 |
| Investigator: | VXBREVDO |
| Referred To: | Not reported |
| Reported to Dept: | 2003-01-31 |
| CID: | 390 |
| Water Affected: | Not reported |
| Spill Notifier: | Tank Tester |
| Last Inspection: | Not reported |
| Recommended Penalty: | False |
| Meets Standard: | False |
| UST Involvement: | False |
| Remediation Phase: | 0 |
| Date Entered In Computer: | 2003-01-31 |
| Spill Record Last Update: | 2014-11-19 |
| Spiller Name: | ALLAN HOFFMAN |
| Spiller Company: | UNOCCUPIED WAREHOUSE |
| Spiller Address: | 88 PORTER AV |
| Spiller County: | 001 |
| Spiller Contact: | ALLAN HOFFMAN |
| Spiller Phone: | (718) 381-3000 |
| Spiller Extention: | Not reported |
| DEC Region: | 2 |
| DER Facility ID: | 30119 |
| DEC Memo: | "04/19/10 - LZ A TTF letter (eDocs) sent to Hymel Porter Realty. Prior to Sept, 2004 data translation this spill Lead_DEC Field was SANGESLAND 1/30/2003 - DO - To-Do letter sent. Tank is not registered. Owner has received Order on Consent recently. Contact Person: Allan Hoffman Mailing Address: 105 Harrison Place, Brooklyn, NY 11237. 6/20/05- Reassigned to Benjamin 3/2006 - file transferred to region 2. Need to determine status of consent order and investigation in response to to-do letter. 07/16/13 - Spill Case is transferred from Leszek Zielinski (PBS Unit) to V. Brevdo (Section B) as per DER Region 2 decision - Tank Test Failure Spill Case. VB 11/19/2014 - V. Brevdo No spillage, leak, product release occurred in this Tank Test Failure spill case. Tank has been closed in place on 05/21/2010. The location is in the paved industrial park. Exposure risk is unlikely. No known threat to the environment or human health. Spill case is closed effective 11/19/2014. No spill closure letter is issued. VB" |
| Remarks: | "tank failed test - no spillage" |

All TTF:

| | |
|---|---|
| Facility ID: | 0210928 |
| Spill Number: | 0210928 |
| Spill Tank Test: | 1527994 |

**UNOCCUPIED WAREHOUSE (Continued)** **S105998052**

| | |
|---|---|
| Site ID: | 209777 |
| Tank Number: | 1 |
| Tank Size: | 5000 |
| Material: | 0002 |
| EPA UST: | Not reported |
| UST: | Not reported |
| Cause: | Not reported |
| Source: | Not reported |
| Test Method: | 03 |
| Test Method 2: | Horner EZ Check I or II |
| Leak Rate: | .00 |
| Gross Fail: | Not reported |
| Modified By: | Spills |
| Last Modified Date: | Not reported |

All Materials:

| | |
|---|---|
| Site ID: | 209777 |
| Operable Unit ID: | 864182 |
| Operable Unit: | 01 |
| Material ID: | 514297 |
| Material Code: | 0002A |
| Material Name: | #4 fuel oil |
| Case No.: | Not reported |
| Material FA: | Petroleum |
| Quantity: | .00 |
| Units: | G |
| Recovered: | .00 |
| Oxygenate: | Not reported |

---

**AU320** **89-141 MELROSE STREET** **NY VCP** **S118943462**
**SSE** **89-141 MELROSE STREET** **N/A**
**1/4-1/2** **NEW YORK CITY, NY**
**0.396 mi.**
**2090 ft.** **Site 1 of 2 in cluster AU**

**Relative:**
**Higher**

**Actual:**
**69 ft.**

VCP NYC:

| | |
|---|---|
| Project ID: | 15CVCP073K |
| Project Name: | 89-141 MELROSE STREET |
| Project Address: | 89-141 MELROSE STREET |
| Borough: | BROOKLYN |

VCP NYC:

| | |
|---|---|
| Project ID: | 15CVCP073K |
| File Name: | 2014-10-06.RIR |
| URL: | http://www.nyc.gov/html/oer/downloads/pdf/repository/NYCBCP_Brooklyn/15CVCP072K/Remedial Investigation Report - Rhiengold Properties - Block 3152, Brooklyn, NY - EBC - October 2014 - V1.pdf |

| | |
|---|---|
| Project ID: | 15CVCP073K |
| File Name: | 2015-02-26.RAWP_draft |
| URL: | http://www.nyc.gov/html/oer/downloads/pdf/repository/NYCBCP_Brooklyn/15CVCP073K/Remedial Action Plan - Block 3152S - 89-141 Melrose Street, Brooklyn, NY - EBC - February 2015 - V2.pdf |

| | |
|---|---|
| Project ID: | 15CVCP073K |
| File Name: | 2015-03-03.Factsheet-1 |
| URL: | http://www.nyc.gov/html/oer/downloads/pdf/repository/NYCBCP_Brooklyn/1 |

**89-141 MELROSE STREET (Continued)** **S118943462**

5CVCP073K/2015-02-27.15CVCP073K.doc.89-141_Melrose_Street_Factsheet-1.pdf

Project ID: 15CVCP073K
File Name: 2015-03-03.Translated_Factsheet-1
URL: http://www.nyc.gov/html/oer/downloads/pdf/repository/NYCBCP_Brooklyn/15CVCP073K/2015-03-02.15CVCP073K.doc.89-141_Melrose_Street_3125S.Translated_FactSheet-1.pdf

Project ID: 15CVCP073K
File Name: 2015-03-03.Translated_CPS
URL: http://www.nyc.gov/html/oer/downloads/pdf/repository/NYCBCP_Brooklyn/15CVCP073K/2015-03-02.15CVCP073K.doc.89-141_Melrose_Street_3125S.Translated_CPS.pdf

---

**321 NW 1/4-1/2 0.399 mi. 2109 ft.**

**WILLIAMSBURGH HOUSES**
**211 STAGG WALK**
**BROOKLYN, NY 11206**

**NY LTANKS** **U002034232**
**NY UST** **N/A**
**NY AST**
**NY Spills**

**Relative: Higher**
**Actual: 43 ft.**

LTANKS:

| | |
|---|---|
| Spill Number/Closed Date: | 9110920 / 1992-01-22 |
| Facility ID: | 9110920 |
| Site ID: | 187016 |
| Spill Date: | 1992-01-22 |
| Spill Cause: | Tank Overfill |
| Spill Source: | Tank Truck |
| Spill Class: | Not reported |
| Cleanup Ceased: | 1992-01-22 |
| SWIS: | 2401 |
| Investigator: | HEALY |
| Referred To: | Not reported |
| Reported to Dept: | 1992-01-22 |
| CID: | Not reported |
| Water Affected: | Not reported |
| Spill Notifier: | Responsible Party |
| Last Inspection: | Not reported |
| Recommended Penalty: | False |
| Meets Standard: | True |
| UST Involvement: | False |
| Remediation Phase: | 0 |
| Date Entered In Computer: | 1992-02-06 |
| Spill Record Last Update: | 2006-06-28 |
| Spiller Name: | Not reported |
| Spiller Company: | Not reported |
| Spiller Address: | Not reported |
| Spiller County: | 001 |
| Spiller Contact: | Not reported |
| Spiller Phone: | Not reported |
| Spiller Extention: | Not reported |
| DEC Region: | 2 |
| DER Facility ID: | 156295 |
| DEC Memo: | "" |
| Remarks: | "CONTAINED ON DRIVEWAY. WINSTON TO CLEAN. NO DRAINS AFFECTED." |

All TTF:

**WILLIAMSBURGH HOUSES (Continued)** **U002034232**

| | |
|---|---|
| Facility ID: | 9110920 |
| Spill Number: | 9110920 |
| Spill Tank Test: | 1539531 |
| Site ID: | 187016 |
| Tank Number: | Not reported |
| Tank Size: | 0 |
| Material: | 0002 |
| EPA UST: | Not reported |
| UST: | Not reported |
| Cause: | 02 |
| Source: | Not reported |
| Test Method: | 00 |
| Test Method 2: | Unknown |
| Leak Rate: | .00 |
| Gross Fail: | Not reported |
| Modified By: | Spills |
| Last Modified Date: | Not reported |

All Materials:

| | |
|---|---|
| Site ID: | 187016 |
| Operable Unit ID: | 964729 |
| Operable Unit: | 01 |
| Material ID: | 415992 |
| Material Code: | 0002A |
| Material Name: | #4 fuel oil |
| Case No.: | Not reported |
| Material FA: | Petroleum |
| Quantity: | 25.00 |
| Units: | G |
| Recovered: | .00 |
| Oxygenate: | Not reported |

UST:

| | |
|---|---|
| Id/Status: | 2-601884 / Active |
| Program Type: | PBS |
| Region: | STATE |
| DEC Region: | 2 |
| Expiration Date: | 06/02/2019 |
| UTM X: | 589456.09648 |
| UTM Y: | 4507038.39966 |
| Site Type: | Apartment Building/Office Building |

Affiliation Records:

| | |
|---|---|
| Site Id: | 23846 |
| Affiliation Type: | Facility Owner |
| Company Name: | NYC HOUSING AUTHORITY |
| Contact Type: | \\ |
| Contact Name: | Not reported |
| Address1: | 23-02 49TH AVENUE |
| Address2: | Not reported |
| City: | LONG ISLAND CITY |
| State: | NY |
| Zip Code: | 11101 |
| Country Code: | 001 |
| Phone: | (718) 707-5806 |
| EMail: | Not reported |

**WILLIAMSBURGH HOUSES (Continued)** **U002034232**

| | |
|---|---|
| Fax Number: | Not reported |
| Modified By: | DAFRANCI |
| Date Last Modified: | 2017-01-17 |

| | |
|---|---|
| Site Id: | 23846 |
| Affiliation Type: | Mail Contact |
| Company Name: | NYC HOUSING AUTHORITY |
| Contact Type: | Not reported |
| Contact Name: | FUEL OIL REMEDIATION COORDINATOR |
| Address1: | 23-02 49TH AVENUE |
| Address2: | TECH SERVS DEPT - 5TH FLOOR |
| City: | LONG ISLAND CITY |
| State: | NY |
| Zip Code: | 11101 |
| Country Code: | 001 |
| Phone: | (718) 707-5725 |
| EMail: | YELENA.TKACH@NYCHA.NYC.GOV |
| Fax Number: | Not reported |
| Modified By: | JSMACRI |
| Date Last Modified: | 2018-08-15 |

| | |
|---|---|
| Site Id: | 23846 |
| Affiliation Type: | Facility Operator |
| Company Name: | WILLIAMSBURGH HOUSES |
| Contact Type: | Not reported |
| Contact Name: | FUEL OIL REMEDIATION UNIT |
| Address1: | Not reported |
| Address2: | Not reported |
| City: | Not reported |
| State: | NN |
| Zip Code: | Not reported |
| Country Code: | 001 |
| Phone: | (718) 707-5725 |
| EMail: | Not reported |
| Fax Number: | Not reported |
| Modified By: | NRLOMBAR |
| Date Last Modified: | 2014-04-24 |

| | |
|---|---|
| Site Id: | 23846 |
| Affiliation Type: | Emergency Contact |
| Company Name: | NYC HOUSING AUTHORITY |
| Contact Type: | Not reported |
| Contact Name: | EMERGENCY SERVICES DEPT. |
| Address1: | Not reported |
| Address2: | Not reported |
| City: | Not reported |
| State: | NN |
| Zip Code: | Not reported |
| Country Code: | 999 |
| Phone: | 718-707-5900 |
| EMail: | Not reported |
| Fax Number: | Not reported |
| Modified By: | NRLOMBAR |
| Date Last Modified: | 2008-12-31 |

Tank Info:

**WILLIAMSBURGH HOUSES (Continued)** **U002034232**

| | |
|---|---|
| Tank Number: | 1 |
| Tank ID: | 215666 |
| Tank Status: | In Service |
| Material Name: | In Service |
| Capacity Gallons: | 20000 |
| Install Date: | 01/09/2007 |
| Date Tank Closed: | Not reported |
| Registered: | True |
| Tank Location: | Underground |
| Tank Type: | 0 |
| Material Code: | 0001 |
| Common Name of Substance: | #2 Fuel Oil (On-Site Consumption) |
| Tightness Test Method: | 00 |
| Date Test: | Not reported |
| Next Test Date: | Not reported |
| Pipe Model: | E |
| Modified By: | NRLOMBAR |
| Last Modified: | 04/14/2017 |

Equipment Records:

H05 - Tank Leak Detection - In-Tank System (ATG)
L02 - Piping Leak Detection - Interstitial - Manual Monitoring
E04 - Piping Secondary Containment - Double walled UG
C02 - Pipe Location - Underground/On-ground
J02 - Dispenser - Suction Dispenser
I02 - Overfill - High Level Alarm
L09 - Piping Leak Detection - Exempt Suction Piping
D11 - Pipe Type - Flexible Piping
G04 - Tank Secondary Containment - Double-Walled (Underground)
F05 - Pipe External Protection - Jacketed
A00 - Tank Internal Protection - None
H01 - Tank Leak Detection - Interstitial - Electronic Monitoring
I03 - Overfill - Automatic Shut-Off
K00 - Spill Prevention - None
B09 - Tank External Protection - Urethane

| | |
|---|---|
| Tank Number: | OLD 1 |
| Tank ID: | 48201 |
| Tank Status: | Closed - Removed |
| Material Name: | Closed - Removed |
| Capacity Gallons: | 20000 |
| Install Date: | 12/01/1978 |
| Date Tank Closed: | 01/03/2007 |
| Registered: | True |
| Tank Location: | Underground |
| Tank Type: | Steel/carbon steel |
| Material Code: | 0001 |
| Common Name of Substance: | #2 Fuel Oil (On-Site Consumption) |
| Tightness Test Method: | 21 |
| Date Test: | 05/13/2003 |
| Next Test Date: | Not reported |
| Pipe Model: | Not reported |
| Modified By: | NRLOMBAR |
| Last Modified: | 04/14/2017 |

**WILLIAMSBURGH HOUSES (Continued)** **U002034232**

Equipment Records:

B00 - Tank External Protection - None
H00 - Tank Leak Detection - None
L09 - Piping Leak Detection - Exempt Suction Piping
A00 - Tank Internal Protection - None
D01 - Pipe Type - Steel/Carbon Steel/Iron
C02 - Pipe Location - Underground/On-ground
F06 - Pipe External Protection - Wrapped
G00 - Tank Secondary Containment - None
J02 - Dispenser - Suction Dispenser
I04 - Overfill - Product Level Gauge (A/G)

| | |
|---|---|
| Tank Number: | OLD 2 |
| Tank ID: | 48202 |
| Tank Status: | Closed - Removed |
| Material Name: | Closed - Removed |
| Capacity Gallons: | 20000 |
| Install Date: | 12/01/1978 |
| Date Tank Closed: | 01/03/2007 |
| Registered: | True |
| Tank Location: | Underground |
| Tank Type: | Steel/carbon steel |
| Material Code: | 0000 |
| Common Name of Substance: | Empty |
| Tightness Test Method: | 00 |
| Date Test: | Not reported |
| Next Test Date: | Not reported |
| Pipe Model: | Not reported |
| Modified By: | NRLOMBAR |
| Last Modified: | 04/14/2017 |

Equipment Records:

A00 - Tank Internal Protection - None
D01 - Pipe Type - Steel/Carbon Steel/Iron
H00 - Tank Leak Detection - None
L09 - Piping Leak Detection - Exempt Suction Piping
B00 - Tank External Protection - None
C02 - Pipe Location - Underground/On-ground
F06 - Pipe External Protection - Wrapped
G00 - Tank Secondary Containment - None
J02 - Dispenser - Suction Dispenser
I04 - Overfill - Product Level Gauge (A/G)

AST:

| | |
|---|---|
| Region: | STATE |
| DEC Region: | 2 |
| Site Status: | Active |
| Facility Id: | 2-601884 |
| Program Type: | PBS |
| UTM X: | 589456.09648 |
| UTM Y: | 4507038.39966 |
| Expiration Date: | 06/02/2019 |
| Site Type: | Apartment Building/Office Building |

Affiliation Records:

**WILLIAMSBURGH HOUSES (Continued)** **U002034232**

| | |
|---|---|
| Site Id: | 23846 |
| Affiliation Type: | Facility Owner |
| Company Name: | NYC HOUSING AUTHORITY |
| Contact Type: | \\ |
| Contact Name: | Not reported |
| Address1: | 23-02 49TH AVENUE |
| Address2: | Not reported |
| City: | LONG ISLAND CITY |
| State: | NY |
| Zip Code: | 11101 |
| Country Code: | 001 |
| Phone: | (718) 707-5806 |
| EMail: | Not reported |
| Fax Number: | Not reported |
| Modified By: | DAFRANCI |
| Date Last Modified: | 2017-01-17 |

| | |
|---|---|
| Site Id: | 23846 |
| Affiliation Type: | Mail Contact |
| Company Name: | NYC HOUSING AUTHORITY |
| Contact Type: | Not reported |
| Contact Name: | FUEL OIL REMEDIATION COORDINATOR |
| Address1: | 23-02 49TH AVENUE |
| Address2: | TECH SERVS DEPT - 5TH FLOOR |
| City: | LONG ISLAND CITY |
| State: | NY |
| Zip Code: | 11101 |
| Country Code: | 001 |
| Phone: | (718) 707-5725 |
| EMail: | YELENA.TKACH@NYCHA.NYC.GOV |
| Fax Number: | Not reported |
| Modified By: | JSMACRI |
| Date Last Modified: | 2018-08-15 |

| | |
|---|---|
| Site Id: | 23846 |
| Affiliation Type: | Facility Operator |
| Company Name: | WILLIAMSBURGH HOUSES |
| Contact Type: | Not reported |
| Contact Name: | FUEL OIL REMEDIATION UNIT |
| Address1: | Not reported |
| Address2: | Not reported |
| City: | Not reported |
| State: | NN |
| Zip Code: | Not reported |
| Country Code: | 001 |
| Phone: | (718) 707-5725 |
| EMail: | Not reported |
| Fax Number: | Not reported |
| Modified By: | NRLOMBAR |
| Date Last Modified: | 2014-04-24 |

| | |
|---|---|
| Site Id: | 23846 |
| Affiliation Type: | Emergency Contact |
| Company Name: | NYC HOUSING AUTHORITY |
| Contact Type: | Not reported |
| Contact Name: | EMERGENCY SERVICES DEPT. |
| Address1: | Not reported |

**WILLIAMSBURGH HOUSES (Continued)** **U002034232**

| | |
|---|---|
| Address2: | Not reported |
| City: | Not reported |
| State: | NN |
| Zip Code: | Not reported |
| Country Code: | 999 |
| Phone: | 718-707-5900 |
| EMail: | Not reported |
| Fax Number: | Not reported |
| Modified By: | NRLOMBAR |
| Date Last Modified: | 2008-12-31 |

Tank Info:

| | |
|---|---|
| Tank Number: | T-1 |
| Tank Id: | 209300 |
| Material Code: | 0000 |
| Common Name of Substance: | Empty |

Equipment Records:

E01 - Piping Secondary Containment - Diking (AG only)
J02 - Dispenser - Suction Dispenser
H00 - Tank Leak Detection - None
C01 - Pipe Location - Aboveground
I04 - Overfill - Product Level Gauge (A/G)
A00 - Tank Internal Protection - None
D01 - Pipe Type - Steel/Carbon Steel/Iron
F01 - Pipe External Protection - Painted/Asphalt Coating
I03 - Overfill - Automatic Shut-Off
K00 - Spill Prevention - None
G04 - Tank Secondary Containment - Double-Walled (Underground)
B09 - Tank External Protection - Urethane
L00 - Piping Leak Detection - None

| | |
|---|---|
| Tank Location: | 3 |
| Tank Type: | Urethane Clad Steel |
| Tank Status: | Closed - Removed |
| Pipe Model: | Not reported |
| Install Date: | 12/09/2005 |
| Capacity Gallons: | 20000 |
| Tightness Test Method: | 00 |
| Date Test: | Not reported |
| Next Test Date: | Not reported |
| Date Tank Closed: | 05/19/2006 |
| Register: | True |
| Modified By: | NRLOMBAR |
| Last Modified: | 04/14/2017 |
| Material Name: | empty |

SPILLS:

| | |
|---|---|
| Spill Number/Closed Date: | 9506548 / 1995-08-29 |
| Facility ID: | 9506548 |
| Facility Type: | ER |
| DER Facility ID: | 156295 |
| Site ID: | 187017 |
| DEC Region: | 2 |
| Spill Cause: | Equipment Failure |
| Spill Class: | C4 |

**WILLIAMSBURGH HOUSES (Continued)** **U002034232**

| | |
|---|---|
| SWIS: | 2401 |
| Spill Date: | 1995-08-28 |
| Investigator: | HEALY |
| Referred To: | Not reported |
| Reported to Dept: | 1995-08-28 |
| CID: | Not reported |
| Water Affected: | Not reported |
| Spill Source: | Institutional, Educational, Gov., Other |
| Spill Notifier: | Responsible Party |
| Cleanup Ceased: | 1995-08-29 |
| Cleanup Meets Std: | True |
| Last Inspection: | Not reported |
| Recommended Penalty: | False |
| UST Trust: | False |
| Remediation Phase: | 0 |
| Date Entered In Computer: | 1995-08-29 |
| Spill Record Last Update: | 2004-09-30 |
| Spiller Name: | Not reported |
| Spiller Company: | NYC HOUSING AUTHORITY |
| Spiller Address: | Not reported |
| Spiller Company: | 001 |
| Contact Name: | Not reported |
| DEC Memo: | "" |
| Remarks: | "SMALL LEAK IN BOILER STRAINER - WAS REPAIRED." |

All Materials:

| | |
|---|---|
| Site ID: | 187017 |
| Operable Unit ID: | 1017296 |
| Operable Unit: | 01 |
| Material ID: | 364510 |
| Material Code: | 0001A |
| Material Name: | #2 fuel oil |
| Case No.: | Not reported |
| Material FA: | Petroleum |
| Quantity: | 1.00 |
| Units: | G |
| Recovered: | 1.00 |
| Oxygenate: | Not reported |

---

**AS322** **CORNISH KNIT GOODS/CORNISH MINI-MILLS** **NY ENG CONTROLS** **S110043685**
**ENE** **121 INGRAHAM ST./89 PORTER AVE.** **NY INST CONTROL** **N/A**
**1/4-1/2** **BROOKLYN, NY 11237** **NY VCP**
**0.402 mi.**
**2123 ft.** **Site 3 of 4 in cluster AS**

**Relative:**
**Lower**

**Actual:**
**17 ft.**

ENG CONTROLS:

| | |
|---|---|
| Site Code: | 58133 |
| HW Code: | V00409 |
| Control Code: | 22 |
| Control Type: | ENG |
| Date Record Added: | 01/21/2009 |
| Date Rec Updated: | 08/03/2018 |
| Updated By: | MXMAGLOI |
| Site Description: | Location: The Cornish Knit Goods/Cornish Mini-Mills site is located at 89 Porter Avenue, Brooklyn, NY. The former address of this site was 121 Ingraham Street/89-111 Porter Ave. The 0.57 acre site is in East Williamsburg, an urban area of Brooklyn. The tax map identifies |

**CORNISH KNIT GOODS/CORNISH MINI-MILLS (Continued)** **S110043685**

the site as Block 2993, Lot 1. The site is bordered by Porter Avenue to the west, by Ingraham Street to the south, by Joyva Candy Factory's parking lot to the east, and by Johnson Avenue to the north. Site Features: The site is completely covered by a four story building, which was renovated in order to be designated for restricted residential use. Current zoning/use(s): The site is in an area zoned M1-2, light manufacturing. The site building is currently operated as the Peter Jay Sharp Center for Opportunity (PJSCO). The building is used as shelter and rehabilitation center for homeless men. The surrounding parcels are currently used for a combination of commercial, industrial and residential. Historical Use(s): Until 1980 the property was operated by Cornish Knit Goods/Cornish Mini-Mills as a textile factory. From 1980 until 1995, the building was vacant, and it was illegally operated as a dry cleaning facility and as a stolen car scrap yard. In 2000, the property was owned by ABC Closing Corp. and the owner entered in a Voluntary Cleanup Agreement (VCA) with NYSDEC. In 2003, site ownership was transferred to Porter Avenue HDFC, a subsidiary of the DOE Fund, Inc., and the VCA was amended to reflect the change in ownership. Dry cleaning activities and uncontrolled disposal of waste solvents (perchloroethylene, or PCE, and its breakdown product trichloroethylene, or TCE) led to contamination of the soil and groundwater at the site. Site Geology and Hydrogeology: The surficial geology in the vicinity of the site is characterized by layered loose sediment. Soils recovered from the western portion of the site appear to be loose sands and sediments to approximately nine feet below ground surface (bgs) mixed with fill material such as gravels, brick, and old timbers. From 9 feet bgs to the top of the water table (approximately 13 feet bgs), soils are compact clays and sands. Soils recovered from drilling in the eastern portion of the site were characterized as fill. Groundwater depth ranges from 7 feet below ground surface (ft bgs) at the northwest portion of the site, 11-11.5 ft bgs across the western portion of the site, and 12-12.5 ft bgs across the southeast portion of the site.

Env Problem: Nature and Extent of the Contamination: Post-Remediation: Remediation at the site is complete. Prior to remediation, the primary contaminants of concern at the site included the volatile organic compounds (VOCs) tetrachloroethylene (PCE) and its degradation products trichloroethene (TCE), cis-1,2-dichloroethene (DCE) and vinyl chloride (VC) in soil, groundwater and soil vapor. A vapor barrier and an Air Sparge/Soil Vapor Extraction System (AS/SVES) were installed and are operating on site to mitigate the remaining PCE and TCE contamination in soil vapor. Remaining contamination in soil and groundwater is being managed under a Site Management Plan.

Health Problem: Groundwater beneath the site is contaminated with volatile organic compounds (VOCs), primarily tetrachloroethene (PCE), at levels above NYS drinking water standards. There are no active public water supply wells within a one mile radius of the site and public exposure to contaminated groundwater is unlikely because all businesses and residences are supplied by public water. Exposure to contaminated soil is not expected since the site is covered by buildings and is paved. A vapor barrier and active soil vapor extraction system is at the site to prevent exposures from soil vapor intrusion.

Dump: False
Structure: True
Lagoon: False
Landfill: False
Pond: False

**CORNISH KNIT GOODS/CORNISH MINI-MILLS (Continued)** **S110043685**

| | |
|---|---|
| Disp Start: | Not reported |
| Disp Term: | Not reported |
| Lat/Long: | Not reported |
| Dell: | Not reported |
| Record Add: | 11/30/2009 2:48:00 PM |
| Record Upd: | 4/11/2011 3:21:00 PM |
| Updated By: | IXMUNTEA |
| Own Op: | Owner |
| Sub Type: | 06 |
| Owner Name: | Stephen M. Starensier AIA, CSI |
| Owner Company: | The DOE Fund, Inc. |
| Owner Address: | 345 East 102nd Street |
| Owner Addr2: | Not reported |
| Owner City,St,Zip: | New York, NY 10029 |
| Owner Country: | United States of America |
| Own Op: | On-Site Operator |
| Sub Type: | E |
| Owner Name: | Giana Gigante |
| Owner Company: | Porter Avenue HDFC A DIV. OF DOE FUND Inc. |
| Owner Address: | 345 EAST 102ND STREET, 3RD FLOOR |
| Owner Addr2: | Not reported |
| Owner City,St,Zip: | NEW YORK, NY 10029 |
| Owner Country: | United States of America |
| Own Op: | Applicant/Requestor |
| Sub Type: | P03 |
| Owner Name: | John Mc Donnel |
| Owner Company: | The DOE Fund, Inc. |
| Owner Address: | 345 East 102nd Street, Third Floor |
| Owner Addr2: | Not reported |
| Owner City,St,Zip: | New York, NY 10029 |
| Owner Country: | United States of America |
| HW Code: | V00409 |
| Waste Type: | CHROMIUM |
| Waste Quantity: | UNKNOWN |
| Waste Code: | Not reported |
| HW Code: | V00409 |
| Waste Type: | DICHLOROETHYLENE |
| Waste Quantity: | UNKNOWN |
| Waste Code: | Not reported |
| HW Code: | V00409 |
| Waste Type: | METHYL CHLORIDE |
| Waste Quantity: | UNKNOWN |
| Waste Code: | Not reported |
| HW Code: | V00409 |
| Waste Type: | VINYL CHLORIDE |
| Waste Quantity: | UNKNOWN |
| Waste Code: | Not reported |
| HW Code: | V00409 |
| Waste Type: | 1,1 Dichloroethene |
| Waste Quantity: | UNKNOWN |
| Waste Code: | Not reported |
| HW Code: | V00409 |
| Waste Type: | 1,1,1,2-TETRACHLOROETHANE |
| Waste Quantity: | UNKNOWN |
| Waste Code: | Not reported |
| HW Code: | V00409 |
| Waste Type: | Hazardous Substances |

**CORNISH KNIT GOODS/CORNISH MINI-MILLS (Continued)** **S110043685**

| | |
|---|---|
| Waste Quantity: | UNKNOWN |
| Waste Code: | Not reported |
| Crossref ID: | 2010000128456 |
| Cross Ref Type Code: | 25 |
| Cross Ref Type: | County Recording Identifier |
| Record Added Date: | 4/13/2011 2:06:00 PM |
| Record Updated: | 4/13/2011 2:06:00 PM |
| Updated By: | JHOCONNE |
| Crossref ID: | 00-TEMP-03-24(I |
| Cross Ref Type Code: | 20 |
| Cross Ref Type: | Haz. Substance ID |
| Record Added Date: | 11/30/2000 4:07:00 PM |
| Record Updated: | 2/24/2005 3:54:00 PM |
| Updated By: | VCPTRANS |

| | |
|---|---|
| Site Code: | 58133 |
| HW Code: | V00409 |
| Control Code: | 18 |
| Control Type: | ENG |
| Date Record Added: | 05/10/2010 |
| Date Rec Updated: | 08/03/2018 |
| Updated By: | MXMAGLOI |
| Site Description: | Location: The Cornish Knit Goods/Cornish Mini-Mills site is located at 89 Porter Avenue, Brooklyn, NY. The former address of this site was 121 Ingraham Street/89-111 Porter Ave. The 0.57 acre site is in East Williamsburg, an urban area of Brooklyn. The tax map identifies the site as Block 2993, Lot 1. The site is bordered by Porter Avenue to the west, by Ingraham Street to the south, by Joyva Candy Factory's parking lot to the east, and by Johnson Avenue to the north. Site Features: The site is completely covered by a four story building, which was renovated in order to be designated for restricted residential use. Current zoning/use(s): The site is in an area zoned M1-2, light manufacturing. The site building is currently operated as the Peter Jay Sharp Center for Opportunity (PJSCO). The building is used as shelter and rehabilitation center for homeless men. The surrounding parcels are currently used for a combination of commercial, industrial and residential. Historical Use(s): Until 1980 the property was operated by Cornish Knit Goods/Cornish Mini-Mills as a textile factory. From 1980 until 1995, the building was vacant, and it was illegally operated as a dry cleaning facility and as a stolen car scrap yard. In 2000, the property was owned by ABC Closing Corp. and the owner entered in a Voluntary Cleanup Agreement (VCA) with NYSDEC. In 2003, site ownership was transferred to Porter Avenue HDFC, a subsidiary of the DOE Fund, Inc., and the VCA was amended to reflect the change in ownership. Dry cleaning activities and uncontrolled disposal of waste solvents (perchloroethylene, or PCE, and its breakdown product trichloroethylene, or TCE) led to contamination of the soil and groundwater at the site. Site Geology and Hydrogeology: The surficial geology in the vicinity of the site is characterized by layered loose sediment. Soils recovered from the western portion of the site appear to be loose sands and sediments to approximately nine feet below ground surface (bgs) mixed with fill material such as gravels, brick, and old timbers. From 9 feet bgs to the top of the water table (approximately 13 feet bgs), soils are compact clays and sands. Soils recovered from drilling in the eastern portion of the site were characterized as fill. Groundwater depth ranges from 7 feet below ground surface (ft bgs) at the northwest |

**CORNISH KNIT GOODS/CORNISH MINI-MILLS (Continued)** **S110043685**

portion of the site, 11-11.5 ft bgs across the western portion of the site, and 12-12.5 ft bgs across the southeast portion of the site.

Env Problem: Nature and Extent of the Contamination: Post-Remediation: Remediation at the site is complete. Prior to remediation, the primary contaminants of concern at the site included the volatile organic compounds (VOCs) tetrachloroethylene (PCE) and its degradation products trichloroethene (TCE), cis-1,2-dichloroethene (DCE) and vinyl chloride (VC) in soil, groundwater and soil vapor. A vapor barrier and an Air Sparge/Soil Vapor Extraction System (AS/SVES) were installed and are operating on site to mitigate the remaining PCE and TCE contamination in soil vapor. Remaining contamination in soil and groundwater is being managed under a Site Management Plan.

Health Problem: Groundwater beneath the site is contaminated with volatile organic compounds (VOCs), primarily tetrachloroethene (PCE), at levels above NYS drinking water standards. There are no active public water supply wells within a one mile radius of the site and public exposure to contaminated groundwater is unlikely because all businesses and residences are supplied by public water. Exposure to contaminated soil is not expected since the site is covered by buildings and is paved. A vapor barrier and active soil vapor extraction system is at the site to prevent exposures from soil vapor intrusion.

| | |
|---|---|
| Dump: | False |
| Structure: | True |
| Lagoon: | False |
| Landfill: | False |
| Pond: | False |
| Disp Start: | Not reported |
| Disp Term: | Not reported |
| Lat/Long: | Not reported |
| Dell: | Not reported |
| Record Add: | 11/30/2009 2:48:00 PM |
| Record Upd: | 4/11/2011 3:21:00 PM |
| Updated By: | IXMUNTEA |
| Own Op: | Owner |
| Sub Type: | 06 |
| Owner Name: | Stephen M. Starensier AIA, CSI |
| Owner Company: | The DOE Fund, Inc. |
| Owner Address: | 345 East 102nd Street |
| Owner Addr2: | Not reported |
| Owner City,St,Zip: | New York, NY 10029 |
| Owner Country: | United States of America |
| Own Op: | On-Site Operator |
| Sub Type: | E |
| Owner Name: | Giana Gigante |
| Owner Company: | Porter Avenue HDFC A DIV. OF DOE FUND Inc. |
| Owner Address: | 345 EAST 102ND STREET, 3RD FLOOR |
| Owner Addr2: | Not reported |
| Owner City,St,Zip: | NEW YORK, NY 10029 |
| Owner Country: | United States of America |
| Own Op: | Applicant/Requestor |
| Sub Type: | P03 |
| Owner Name: | John Mc Donnel |
| Owner Company: | The DOE Fund, Inc. |
| Owner Address: | 345 East 102nd Street, Third Floor |
| Owner Addr2: | Not reported |
| Owner City,St,Zip: | New York, NY 10029 |
| Owner Country: | United States of America |

**CORNISH KNIT GOODS/CORNISH MINI-MILLS (Continued)** **S110043685**

| | |
|---|---|
| HW Code: | V00409 |
| Waste Type: | CHROMIUM |
| Waste Quantity: | UNKNOWN |
| Waste Code: | Not reported |
| HW Code: | V00409 |
| Waste Type: | DICHLOROETHYLENE |
| Waste Quantity: | UNKNOWN |
| Waste Code: | Not reported |
| HW Code: | V00409 |
| Waste Type: | METHYL CHLORIDE |
| Waste Quantity: | UNKNOWN |
| Waste Code: | Not reported |
| HW Code: | V00409 |
| Waste Type: | VINYL CHLORIDE |
| Waste Quantity: | UNKNOWN |
| Waste Code: | Not reported |
| HW Code: | V00409 |
| Waste Type: | 1,1 Dichloroethene |
| Waste Quantity: | UNKNOWN |
| Waste Code: | Not reported |
| HW Code: | V00409 |
| Waste Type: | 1,1,1,2-TETRACHLOROETHANE |
| Waste Quantity: | UNKNOWN |
| Waste Code: | Not reported |
| HW Code: | V00409 |
| Waste Type: | Hazardous Substances |
| Waste Quantity: | UNKNOWN |
| Waste Code: | Not reported |
| Crossref ID: | 2010000128456 |
| Cross Ref Type Code: | 25 |
| Cross Ref Type: | County Recording Identifier |
| Record Added Date: | 4/13/2011 2:06:00 PM |
| Record Updated: | 4/13/2011 2:06:00 PM |
| Updated By: | JHOCONNE |
| Crossref ID: | 00-TEMP-03-24(I |
| Cross Ref Type Code: | 20 |
| Cross Ref Type: | Haz. Substance ID |
| Record Added Date: | 11/30/2000 4:07:00 PM |
| Record Updated: | 2/24/2005 3:54:00 PM |
| Updated By: | VCPTRANS |
| | |
| Site Code: | 58133 |
| HW Code: | V00409 |
| Control Code: | 15 |
| Control Type: | ENG |
| Date Record Added: | 05/10/2010 |
| Date Rec Updated: | 08/03/2018 |
| Updated By: | MXMAGLOI |
| Site Description: | Location: The Cornish Knit Goods/Cornish Mini-Mills site is located at 89 Porter Avenue, Brooklyn, NY. The former address of this site was 121 Ingraham Street/89-111 Porter Ave. The 0.57 acre site is in East Williamsburg, an urban area of Brooklyn. The tax map identifies the site as Block 2993, Lot 1. The site is bordered by Porter Avenue to the west, by Ingraham Street to the south, by Joyva Candy Factory's parking lot to the east, and by Johnson Avenue to the north. Site Features: The site is completely covered by a four story building, which was renovated in order to be designated for |

**CORNISH KNIT GOODS/CORNISH MINI-MILLS (Continued)** **S110043685**

restricted residential use. Current zoning/use(s): The site is in an area zoned M1-2, light manufacturing. The site building is currently operated as the Peter Jay Sharp Center for Opportunity (PJSCO). The building is used as shelter and rehabilitation center for homeless men. The surrounding parcels are currently used for a combination of commercial, industrial and residential. Historical Use(s): Until 1980 the property was operated by Cornish Knit Goods/Cornish Mini-Mills as a textile factory. From 1980 until 1995, the building was vacant, and it was illegally operated as a dry cleaning facility and as a stolen car scrap yard. In 2000, the property was owned by ABC Closing Corp. and the owner entered in a Voluntary Cleanup Agreement (VCA) with NYSDEC. In 2003, site ownership was transferred to Porter Avenue HDFC, a subsidiary of the DOE Fund, Inc., and the VCA was amended to reflect the change in ownership. Dry cleaning activities and uncontrolled disposal of waste solvents (perchloroethylene, or PCE, and its breakdown product trichloroethylene, or TCE) led to contamination of the soil and groundwater at the site. Site Geology and Hydrogeology: The surficial geology in the vicinity of the site is characterized by layered loose sediment. Soils recovered from the western portion of the site appear to be loose sands and sediments to approximately nine feet below ground surface (bgs) mixed with fill material such as gravels, brick, and old timbers. From 9 feet bgs to the top of the water table (approximately 13 feet bgs), soils are compact clays and sands. Soils recovered from drilling in the eastern portion of the site were characterized as fill. Groundwater depth ranges from 7 feet below ground surface (ft bgs) at the northwest portion of the site, 11-11.5 ft bgs across the western portion of the site, and 12-12.5 ft bgs across the southeast portion of the site.

Env Problem: Nature and Extent of the Contamination: Post-Remediation: Remediation at the site is complete. Prior to remediation, the primary contaminants of concern at the site included the volatile organic compounds (VOCs) tetrachloroethylene (PCE) and its degradation products trichloroethene (TCE), cis-1,2-dichloroethene (DCE) and vinyl chloride (VC) in soil, groundwater and soil vapor. A vapor barrier and an Air Sparge/Soil Vapor Extraction System (AS/SVES) were installed and are operating on site to mitigate the remaining PCE and TCE contamination in soil vapor. Remaining contamination in soil and groundwater is being managed under a Site Management Plan.

Health Problem: Groundwater beneath the site is contaminated with volatile organic compounds (VOCs), primarily tetrachloroethene (PCE), at levels above NYS drinking water standards. There are no active public water supply wells within a one mile radius of the site and public exposure to contaminated groundwater is unlikely because all businesses and residences are supplied by public water. Exposure to contaminated soil is not expected since the site is covered by buildings and is paved. A vapor barrier and active soil vapor extraction system is at the site to prevent exposures from soil vapor intrusion.

Dump: False
Structure: True
Lagoon: False
Landfill: False
Pond: False
Disp Start: Not reported
Disp Term: Not reported
Lat/Long: Not reported
Dell: Not reported
Record Add: 11/30/2009 2:48:00 PM

**CORNISH KNIT GOODS/CORNISH MINI-MILLS (Continued)** **S110043685**

| | |
|---|---|
| Record Upd: | 4/11/2011 3:21:00 PM |
| Updated By: | IXMUNTEA |
| Own Op: | Owner |
| Sub Type: | 06 |
| Owner Name: | Stephen M. Starensier AIA, CSI |
| Owner Company: | The DOE Fund, Inc. |
| Owner Address: | 345 East 102nd Street |
| Owner Addr2: | Not reported |
| Owner City,St,Zip: | New York, NY 10029 |
| Owner Country: | United States of America |
| Own Op: | On-Site Operator |
| Sub Type: | E |
| Owner Name: | Giana Gigante |
| Owner Company: | Porter Avenue HDFC A DIV. OF DOE FUND Inc. |
| Owner Address: | 345 EAST 102ND STREET, 3RD FLOOR |
| Owner Addr2: | Not reported |
| Owner City,St,Zip: | NEW YORK, NY 10029 |
| Owner Country: | United States of America |
| Own Op: | Applicant/Requestor |
| Sub Type: | P03 |
| Owner Name: | John Mc Donnel |
| Owner Company: | The DOE Fund, Inc. |
| Owner Address: | 345 East 102nd Street, Third Floor |
| Owner Addr2: | Not reported |
| Owner City,St,Zip: | New York, NY 10029 |
| Owner Country: | United States of America |
| HW Code: | V00409 |
| Waste Type: | CHROMIUM |
| Waste Quantity: | UNKNOWN |
| Waste Code: | Not reported |
| HW Code: | V00409 |
| Waste Type: | DICHLOROETHYLENE |
| Waste Quantity: | UNKNOWN |
| Waste Code: | Not reported |
| HW Code: | V00409 |
| Waste Type: | METHYL CHLORIDE |
| Waste Quantity: | UNKNOWN |
| Waste Code: | Not reported |
| HW Code: | V00409 |
| Waste Type: | VINYL CHLORIDE |
| Waste Quantity: | UNKNOWN |
| Waste Code: | Not reported |
| HW Code: | V00409 |
| Waste Type: | 1,1 Dichloroethene |
| Waste Quantity: | UNKNOWN |
| Waste Code: | Not reported |
| HW Code: | V00409 |
| Waste Type: | 1,1,1,2-TETRACHLOROETHANE |
| Waste Quantity: | UNKNOWN |
| Waste Code: | Not reported |
| HW Code: | V00409 |
| Waste Type: | Hazardous Substances |
| Waste Quantity: | UNKNOWN |
| Waste Code: | Not reported |
| Crossref ID: | 2010000128456 |
| Cross Ref Type Code: | 25 |
| Cross Ref Type: | County Recording Identifier |

**CORNISH KNIT GOODS/CORNISH MINI-MILLS (Continued)** **S110043685**

| | |
|---|---|
| Record Added Date: | 4/13/2011 2:06:00 PM |
| Record Updated: | 4/13/2011 2:06:00 PM |
| Updated By: | JHOCONNE |
| Crossref ID: | 00-TEMP-03-24(I |
| Cross Ref Type Code: | 20 |
| Cross Ref Type: | Haz. Substance ID |
| Record Added Date: | 11/30/2000 4:07:00 PM |
| Record Updated: | 2/24/2005 3:54:00 PM |
| Updated By: | VCPTRANS |
| Site Code: | 58133 |
| HW Code: | V00409 |
| Control Code: | 13 |
| Control Type: | ENG |
| Date Record Added: | 05/10/2010 |
| Date Rec Updated: | 08/03/2018 |
| Updated By: | MXMAGLOI |
| Site Description: | Location: The Cornish Knit Goods/Cornish Mini-Mills site is located at 89 Porter Avenue, Brooklyn, NY. The former address of this site was 121 Ingraham Street/89-111 Porter Ave. The 0.57 acre site is in East Williamsburg, an urban area of Brooklyn. The tax map identifies the site as Block 2993, Lot 1. The site is bordered by Porter Avenue to the west, by Ingraham Street to the south, by Joyva Candy Factory's parking lot to the east, and by Johnson Avenue to the north. Site Features: The site is completely covered by a four story building, which was renovated in order to be designated for restricted residential use. Current zoning/use(s): The site is in an area zoned M1-2, light manufacturing. The site building is currently operated as the Peter Jay Sharp Center for Opportunity (PJSCO). The building is used as shelter and rehabilitation center for homeless men. The surrounding parcels are currently used for a combination of commercial, industrial and residential. Historical Use(s): Until 1980 the property was operated by Cornish Knit Goods/Cornish Mini-Mills as a textile factory. From 1980 until 1995, the building was vacant, and it was illegally operated as a dry cleaning facility and as a stolen car scrap yard. In 2000, the property was owned by ABC Closing Corp. and the owner entered in a Voluntary Cleanup Agreement (VCA) with NYSDEC. In 2003, site ownership was transferred to Porter Avenue HDFC, a subsidiary of the DOE Fund, Inc., and the VCA was amended to reflect the change in ownership. Dry cleaning activities and uncontrolled disposal of waste solvents (perchloroethylene, or PCE, and its breakdown product trichloroethylene, or TCE) led to contamination of the soil and groundwater at the site. Site Geology and Hydrogeology: The surficial geology in the vicinity of the site is characterized by layered loose sediment. Soils recovered from the western portion of the site appear to be loose sands and sediments to approximately nine feet below ground surface (bgs) mixed with fill material such as gravels, brick, and old timbers. From 9 feet bgs to the top of the water table (approximately 13 feet bgs), soils are compact clays and sands. Soils recovered from drilling in the eastern portion of the site were characterized as fill. Groundwater depth ranges from 7 feet below ground surface (ft bgs) at the northwest portion of the site, 11-11.5 ft bgs across the western portion of the site, and 12-12.5 ft bgs across the southeast portion of the site. |
| Env Problem: | Nature and Extent of the Contamination: Post-Remediation: Remediation at the site is complete. Prior to remediation, the primary contaminants of concern at the site included the volatile organic |

**CORNISH KNIT GOODS/CORNISH MINI-MILLS (Continued)** **S110043685**

| | |
|---|---|
| | compounds (VOCs) tetrachloroethylene (PCE) and its degradation products trichloroethene (TCE), cis-1,2-dichloroethene (DCE) and vinyl chloride (VC) in soil, groundwater and soil vapor. A vapor barrier and an Air Sparge/Soil Vapor Extraction System (AS/SVES) were installed and are operating on site to mitigate the remaining PCE and TCE contamination in soil vapor. Remaining contamination in soil and groundwater is being managed under a Site Management Plan. |
| Health Problem: | Groundwater beneath the site is contaminated with volatile organic compounds (VOCs), primarily tetrachloroethene (PCE), at levels above NYS drinking water standards. There are no active public water supply wells within a one mile radius of the site and public exposure to contaminated groundwater is unlikely because all businesses and residences are supplied by public water. Exposure to contaminated soil is not expected since the site is covered by buildings and is paved. A vapor barrier and active soil vapor extraction system is at the site to prevent exposures from soil vapor intrusion. |
| Dump: | False |
| Structure: | True |
| Lagoon: | False |
| Landfill: | False |
| Pond: | False |
| Disp Start: | Not reported |
| Disp Term: | Not reported |
| Lat/Long: | Not reported |
| Dell: | Not reported |
| Record Add: | 11/30/2009 2:48:00 PM |
| Record Upd: | 4/11/2011 3:21:00 PM |
| Updated By: | IXMUNTEA |
| Own Op: | Owner |
| Sub Type: | 06 |
| Owner Name: | Stephen M. Starensier AIA, CSI |
| Owner Company: | The DOE Fund, Inc. |
| Owner Address: | 345 East 102nd Street |
| Owner Addr2: | Not reported |
| Owner City,St,Zip: | New York, NY 10029 |
| Owner Country: | United States of America |
| Own Op: | On-Site Operator |
| Sub Type: | E |
| Owner Name: | Giana Gigante |
| Owner Company: | Porter Avenue HDFC A DIV. OF DOE FUND Inc. |
| Owner Address: | 345 EAST 102ND STREET, 3RD FLOOR |
| Owner Addr2: | Not reported |
| Owner City,St,Zip: | NEW YORK, NY 10029 |
| Owner Country: | United States of America |
| Own Op: | Applicant/Requestor |
| Sub Type: | P03 |
| Owner Name: | John Mc Donnel |
| Owner Company: | The DOE Fund, Inc. |
| Owner Address: | 345 East 102nd Street, Third Floor |
| Owner Addr2: | Not reported |
| Owner City,St,Zip: | New York, NY 10029 |
| Owner Country: | United States of America |
| HW Code: | V00409 |
| Waste Type: | CHROMIUM |
| Waste Quantity: | UNKNOWN |
| Waste Code: | Not reported |
| HW Code: | V00409 |

**CORNISH KNIT GOODS/CORNISH MINI-MILLS (Continued)** **S110043685**

| | |
|---|---|
| Waste Type: | DICHLOROETHYLENE |
| Waste Quantity: | UNKNOWN |
| Waste Code: | Not reported |
| HW Code: | V00409 |
| Waste Type: | METHYL CHLORIDE |
| Waste Quantity: | UNKNOWN |
| Waste Code: | Not reported |
| HW Code: | V00409 |
| Waste Type: | VINYL CHLORIDE |
| Waste Quantity: | UNKNOWN |
| Waste Code: | Not reported |
| HW Code: | V00409 |
| Waste Type: | 1,1 Dichloroethene |
| Waste Quantity: | UNKNOWN |
| Waste Code: | Not reported |
| HW Code: | V00409 |
| Waste Type: | 1,1,1,2-TETRACHLOROETHANE |
| Waste Quantity: | UNKNOWN |
| Waste Code: | Not reported |
| HW Code: | V00409 |
| Waste Type: | Hazardous Substances |
| Waste Quantity: | UNKNOWN |
| Waste Code: | Not reported |
| Crossref ID: | 2010000128456 |
| Cross Ref Type Code: | 25 |
| Cross Ref Type: | County Recording Identifier |
| Record Added Date: | 4/13/2011 2:06:00 PM |
| Record Updated: | 4/13/2011 2:06:00 PM |
| Updated By: | JHOCONNE |
| Crossref ID: | 00-TEMP-03-24(I |
| Cross Ref Type Code: | 20 |
| Cross Ref Type: | Haz. Substance ID |
| Record Added Date: | 11/30/2000 4:07:00 PM |
| Record Updated: | 2/24/2005 3:54:00 PM |
| Updated By: | VCPTRANS |

INST CONTROL:

| | |
|---|---|
| Site Code: | 58133 |
| Control Name: | Site Management Plan |
| HW Code: | V00409 |
| Control Code: | 32 |
| Control Type: | INST |
| Dt record added: | 05/10/2010 |
| Dt rec updated: | 08/03/2018 |
| Updated By: | MXMAGLOI |
| Site Code: | 58133 |
| Site Description: | Location: The Cornish Knit Goods/Cornish Mini-Mills site is located at 89 Porter Avenue, Brooklyn, NY. The former address of this site was 121 Ingraham Street/89-111 Porter Ave. The 0.57 acre site is in East Williamsburg, an urban area of Brooklyn. The tax map identifies the site as Block 2993, Lot 1. The site is bordered by Porter Avenue to the west, by Ingraham Street to the south, by Joyva Candy Factory's parking lot to the east, and by Johnson Avenue to the north. Site Features: The site is completely covered by a four story building, which was renovated in order to be designated for restricted residential use. Current zoning/use(s): The site is in an area zoned M1-2, light manufacturing. The site building is currently |

**CORNISH KNIT GOODS/CORNISH MINI-MILLS (Continued)** **S110043685**

operated as the Peter Jay Sharp Center for Opportunity (PJSCO). The building is used as shelter and rehabilitation center for homeless men. The surrounding parcels are currently used for a combination of commercial, industrial and residential. Historical Use(s): Until 1980 the property was operated by Cornish Knit Goods/Cornish Mini-Mills as a textile factory. From 1980 until 1995, the building was vacant, and it was illegally operated as a dry cleaning facility and as a stolen car scrap yard. In 2000, the property was owned by ABC Closing Corp. and the owner entered in a Voluntary Cleanup Agreement (VCA) with NYSDEC. In 2003, site ownership was transferred to Porter Avenue HDFC, a subsidiary of the DOE Fund, Inc., and the VCA was amended to reflect the change in ownership. Dry cleaning activities and uncontrolled disposal of waste solvents (perchloroethylene, or PCE, and its breakdown product trichloroethylene, or TCE) led to contamination of the soil and groundwater at the site. Site Geology and Hydrogeology: The surficial geology in the vicinity of the site is characterized by layered loose sediment. Soils recovered from the western portion of the site appear to be loose sands and sediments to approximately nine feet below ground surface (bgs) mixed with fill material such as gravels, brick, and old timbers. From 9 feet bgs to the top of the water table (approximately 13 feet bgs), soils are compact clays and sands. Soils recovered from drilling in the eastern portion of the site were characterized as fill. Groundwater depth ranges from 7 feet below ground surface (ft bgs) at the northwest portion of the site, 11-11.5 ft bgs across the western portion of the site, and 12-12.5 ft bgs across the southeast portion of the site.

Env Problem: Nature and Extent of the Contamination: Post-Remediation: Remediation at the site is complete. Prior to remediation, the primary contaminants of concern at the site included the volatile organic compounds (VOCs) tetrachloroethylene (PCE) and its degradation products trichloroethene (TCE), cis-1,2-dichloroethene (DCE) and vinyl chloride (VC) in soil, groundwater and soil vapor. A vapor barrier and an Air Sparge/Soil Vapor Extraction System (AS/SVES) were installed and are operating on site to mitigate the remaining PCE and TCE contamination in soil vapor. Remaining contamination in soil and groundwater is being managed under a Site Management Plan.

Health Problem: Groundwater beneath the site is contaminated with volatile organic compounds (VOCs), primarily tetrachloroethene (PCE), at levels above NYS drinking water standards. There are no active public water supply wells within a one mile radius of the site and public exposure to contaminated groundwater is unlikely because all businesses and residences are supplied by public water. Exposure to contaminated soil is not expected since the site is covered by buildings and is paved. A vapor barrier and active soil vapor extraction system is at the site to prevent exposures from soil vapor intrusion.

Dump: False
Structure: True
Lagoon: False
Landfill: False
Pond: False
Disp Start: Not reported
Disp Term: Not reported
Lat/Long: Not reported
Dell: Not reported
Record Add: 11/30/2009 2:48:00 PM
Record Upd: 4/11/2011 3:21:00 PM
Updated By: IXMUNTEA

**CORNISH KNIT GOODS/CORNISH MINI-MILLS (Continued)** **S110043685**

Own Op: Owner
Sub Type: 06
Owner Name: Stephen M. Starensier AIA, CSI
Owner Company: The DOE Fund, Inc.
Owner Address: 345 East 102nd Street
Owner Addr2: Not reported
Owner City,St,Zip: New York, NY 10029
Owner Country: United States of America
Own Op: On-Site Operator
Sub Type: E
Owner Name: Giana Gigante
Owner Company: Porter Avenue HDFC A DIV. OF DOE FUND Inc.
Owner Address: 345 EAST 102ND STREET, 3RD FLOOR
Owner Addr2: Not reported
Owner City,St,Zip: NEW YORK, NY 10029
Owner Country: United States of America
Own Op: Applicant/Requestor
Sub Type: P03
Owner Name: John Mc Donnel
Owner Company: The DOE Fund, Inc.
Owner Address: 345 East 102nd Street, Third Floor
Owner Addr2: Not reported
Owner City,St,Zip: New York, NY 10029
Owner Country: United States of America
HW Code: V00409
Waste Type: CHROMIUM
Waste Quantity: UNKNOWN
Waste Code: Not reported
HW Code: V00409
Waste Type: DICHLOROETHYLENE
Waste Quantity: UNKNOWN
Waste Code: Not reported
HW Code: V00409
Waste Type: METHYL CHLORIDE
Waste Quantity: UNKNOWN
Waste Code: Not reported
HW Code: V00409
Waste Type: VINYL CHLORIDE
Waste Quantity: UNKNOWN
Waste Code: Not reported
HW Code: V00409
Waste Type: 1,1 Dichloroethene
Waste Quantity: UNKNOWN
Waste Code: Not reported
HW Code: V00409
Waste Type: 1,1,1,2-TETRACHLOROETHANE
Waste Quantity: UNKNOWN
Waste Code: Not reported
HW Code: V00409
Waste Type: Hazardous Substances
Waste Quantity: UNKNOWN
Waste Code: Not reported
Crossref ID: 2010000128456
Cross Ref Type Code: 25
Cross Ref Type: County Recording Identifier
Record Added Date: 4/13/2011 2:06:00 PM
Record Updated: 4/13/2011 2:06:00 PM

**CORNISH KNIT GOODS/CORNISH MINI-MILLS (Continued)** **S110043685**

Updated By: JHOCONNE
Crossref ID: 00-TEMP-03-24(I
Cross Ref Type Code: 20
Cross Ref Type: Haz. Substance ID
Record Added Date: 11/30/2000 4:07:00 PM
Record Updated: 2/24/2005 3:54:00 PM
Updated By: VCPTRANS

Site Code: 58133
Control Name: O&M Plan
HW Code: V00409
Control Code: 33
Control Type: INST
Dt record added: 05/10/2010
Dt rec updated: 08/03/2018
Updated By: MXMAGLOI
Site Code: 58133
Site Description: Location: The Cornish Knit Goods/Cornish Mini-Mills site is located at 89 Porter Avenue, Brooklyn, NY. The former address of this site was 121 Ingraham Street/89-111 Porter Ave. The 0.57 acre site is in East Williamsburg, an urban area of Brooklyn. The tax map identifies the site as Block 2993, Lot 1. The site is bordered by Porter Avenue to the west, by Ingraham Street to the south, by Joyva Candy Factory's parking lot to the east, and by Johnson Avenue to the north. Site Features: The site is completely covered by a four story building, which was renovated in order to be designated for restricted residential use. Current zoning/use(s): The site is in an area zoned M1-2, light manufacturing. The site building is currently operated as the Peter Jay Sharp Center for Opportunity (PJSCO). The building is used as shelter and rehabilitation center for homeless men. The surrounding parcels are currently used for a combination of commercial, industrial and residential. Historical Use(s): Until 1980 the property was operated by Cornish Knit Goods/Cornish Mini-Mills as a textile factory. From 1980 until 1995, the building was vacant, and it was illegally operated as a dry cleaning facility and as a stolen car scrap yard. In 2000, the property was owned by ABC Closing Corp. and the owner entered in a Voluntary Cleanup Agreement (VCA) with NYSDEC. In 2003, site ownership was transferred to Porter Avenue HDFC, a subsidiary of the DOE Fund, Inc., and the VCA was amended to reflect the change in ownership. Dry cleaning activities and uncontrolled disposal of waste solvents (perchloroethylene, or PCE, and its breakdown product trichloroethylene, or TCE) led to contamination of the soil and groundwater at the site. Site Geology and Hydrogeology: The surficial geology in the vicinity of the site is characterized by layered loose sediment. Soils recovered from the western portion of the site appear to be loose sands and sediments to approximately nine feet below ground surface (bgs) mixed with fill material such as gravels, brick, and old timbers. From 9 feet bgs to the top of the water table (approximately 13 feet bgs), soils are compact clays and sands. Soils recovered from drilling in the eastern portion of the site were characterized as fill. Groundwater depth ranges from 7 feet below ground surface (ft bgs) at the northwest portion of the site, 11-11.5 ft bgs across the western portion of the site, and 12-12.5 ft bgs across the southeast portion of the site.
Env Problem: Nature and Extent of the Contamination: Post-Remediation: Remediation at the site is complete. Prior to remediation, the primary contaminants of concern at the site included the volatile organic

**CORNISH KNIT GOODS/CORNISH MINI-MILLS (Continued)** **S110043685**

compounds (VOCs) tetrachloroethylene (PCE) and its degradation products trichloroethene (TCE), cis-1,2-dichloroethene (DCE) and vinyl chloride (VC) in soil, groundwater and soil vapor. A vapor barrier and an Air Sparge/Soil Vapor Extraction System (AS/SVES) were installed and are operating on site to mitigate the remaining PCE and TCE contamination in soil vapor. Remaining contamination in soil and groundwater is being managed under a Site Management Plan.

Health Problem: Groundwater beneath the site is contaminated with volatile organic compounds (VOCs), primarily tetrachloroethene (PCE), at levels above NYS drinking water standards. There are no active public water supply wells within a one mile radius of the site and public exposure to contaminated groundwater is unlikely because all businesses and residences are supplied by public water. Exposure to contaminated soil is not expected since the site is covered by buildings and is paved. A vapor barrier and active soil vapor extraction system is at the site to prevent exposures from soil vapor intrusion.

Dump: False
Structure: True
Lagoon: False
Landfill: False
Pond: False
Disp Start: Not reported
Disp Term: Not reported
Lat/Long: Not reported
Dell: Not reported
Record Add: 11/30/2009 2:48:00 PM
Record Upd: 4/11/2011 3:21:00 PM
Updated By: IXMUNTEA
Own Op: Owner
Sub Type: 06
Owner Name: Stephen M. Starensier AIA, CSI
Owner Company: The DOE Fund, Inc.
Owner Address: 345 East 102nd Street
Owner Addr2: Not reported
Owner City,St,Zip: New York, NY 10029
Owner Country: United States of America
Own Op: On-Site Operator
Sub Type: E
Owner Name: Giana Gigante
Owner Company: Porter Avenue HDFC A DIV. OF DOE FUND Inc.
Owner Address: 345 EAST 102ND STREET, 3RD FLOOR
Owner Addr2: Not reported
Owner City,St,Zip: NEW YORK, NY 10029
Owner Country: United States of America
Own Op: Applicant/Requestor
Sub Type: P03
Owner Name: John Mc Donnel
Owner Company: The DOE Fund, Inc.
Owner Address: 345 East 102nd Street, Third Floor
Owner Addr2: Not reported
Owner City,St,Zip: New York, NY 10029
Owner Country: United States of America
HW Code: V00409
Waste Type: CHROMIUM
Waste Quantity: UNKNOWN
Waste Code: Not reported
HW Code: V00409

**CORNISH KNIT GOODS/CORNISH MINI-MILLS (Continued)** **S110043685**

Waste Type: DICHLOROETHYLENE
Waste Quantity: UNKNOWN
Waste Code: Not reported
HW Code: V00409
Waste Type: METHYL CHLORIDE
Waste Quantity: UNKNOWN
Waste Code: Not reported
HW Code: V00409
Waste Type: VINYL CHLORIDE
Waste Quantity: UNKNOWN
Waste Code: Not reported
HW Code: V00409
Waste Type: 1,1 Dichloroethene
Waste Quantity: UNKNOWN
Waste Code: Not reported
HW Code: V00409
Waste Type: 1,1,1,2-TETRACHLOROETHANE
Waste Quantity: UNKNOWN
Waste Code: Not reported
HW Code: V00409
Waste Type: Hazardous Substances
Waste Quantity: UNKNOWN
Waste Code: Not reported
Crossref ID: 2010000128456
Cross Ref Type Code: 25
Cross Ref Type: County Recording Identifier
Record Added Date: 4/13/2011 2:06:00 PM
Record Updated: 4/13/2011 2:06:00 PM
Updated By: JHOCONNE
Crossref ID: 00-TEMP-03-24(I
Cross Ref Type Code: 20
Cross Ref Type: Haz. Substance ID
Record Added Date: 11/30/2000 4:07:00 PM
Record Updated: 2/24/2005 3:54:00 PM
Updated By: VCPTRANS

Site Code: 58133
Control Name: Deed Restriction
HW Code: V00409
Control Code: A
Control Type: INST
Dt record added: 05/10/2010
Dt rec updated: 08/03/2018
Updated By: MXMAGLOI
Site Code: 58133
Site Description: Location: The Cornish Knit Goods/Cornish Mini-Mills site is located at 89 Porter Avenue, Brooklyn, NY. The former address of this site was 121 Ingraham Street/89-111 Porter Ave. The 0.57 acre site is in East Williamsburg, an urban area of Brooklyn. The tax map identifies the site as Block 2993, Lot 1. The site is bordered by Porter Avenue to the west, by Ingraham Street to the south, by Joyva Candy Factory's parking lot to the east, and by Johnson Avenue to the north. Site Features: The site is completely covered by a four story building, which was renovated in order to be designated for restricted residential use. Current zoning/use(s): The site is in an area zoned M1-2, light manufacturing. The site building is currently operated as the Peter Jay Sharp Center for Opportunity (PJSCO). The

**CORNISH KNIT GOODS/CORNISH MINI-MILLS (Continued)** **S110043685**

building is used as shelter and rehabilitation center for homeless men. The surrounding parcels are currently used for a combination of commercial, industrial and residential. Historical Use(s): Until 1980 the property was operated by Cornish Knit Goods/Cornish Mini-Mills as a textile factory. From 1980 until 1995, the building was vacant, and it was illegally operated as a dry cleaning facility and as a stolen car scrap yard. In 2000, the property was owned by ABC Closing Corp. and the owner entered in a Voluntary Cleanup Agreement (VCA) with NYSDEC. In 2003, site ownership was transferred to Porter Avenue HDFC, a subsidiary of the DOE Fund, Inc., and the VCA was amended to reflect the change in ownership. Dry cleaning activities and uncontrolled disposal of waste solvents (perchloroethylene, or PCE, and its breakdown product trichloroethylene, or TCE) led to contamination of the soil and groundwater at the site. Site Geology and Hydrogeology: The surficial geology in the vicinity of the site is characterized by layered loose sediment. Soils recovered from the western portion of the site appear to be loose sands and sediments to approximately nine feet below ground surface (bgs) mixed with fill material such as gravels, brick, and old timbers. From 9 feet bgs to the top of the water table (approximately 13 feet bgs), soils are compact clays and sands. Soils recovered from drilling in the eastern portion of the site were characterized as fill. Groundwater depth ranges from 7 feet below ground surface (ft bgs) at the northwest portion of the site, 11-11.5 ft bgs across the western portion of the site, and 12-12.5 ft bgs across the southeast portion of the site.

Env Problem: Nature and Extent of the Contamination: Post-Remediation: Remediation at the site is complete. Prior to remediation, the primary contaminants of concern at the site included the volatile organic compounds (VOCs) tetrachloroethylene (PCE) and its degradation products trichloroethene (TCE), cis-1,2-dichloroethene (DCE) and vinyl chloride (VC) in soil, groundwater and soil vapor. A vapor barrier and an Air Sparge/Soil Vapor Extraction System (AS/SVES) were installed and are operating on site to mitigate the remaining PCE and TCE contamination in soil vapor. Remaining contamination in soil and groundwater is being managed under a Site Management Plan.

Health Problem: Groundwater beneath the site is contaminated with volatile organic compounds (VOCs), primarily tetrachloroethene (PCE), at levels above NYS drinking water standards. There are no active public water supply wells within a one mile radius of the site and public exposure to contaminated groundwater is unlikely because all businesses and residences are supplied by public water. Exposure to contaminated soil is not expected since the site is covered by buildings and is paved. A vapor barrier and active soil vapor extraction system is at the site to prevent exposures from soil vapor intrusion.

Dump: False
Structure: True
Lagoon: False
Landfill: False
Pond: False
Disp Start: Not reported
Disp Term: Not reported
Lat/Long: Not reported
Dell: Not reported
Record Add: 11/30/2009 2:48:00 PM
Record Upd: 4/11/2011 3:21:00 PM
Updated By: IXMUNTEA
Own Op: Owner

**CORNISH KNIT GOODS/CORNISH MINI-MILLS (Continued)** **S110043685**

Sub Type: 06
Owner Name: Stephen M. Starensier AIA, CSI
Owner Company: The DOE Fund, Inc.
Owner Address: 345 East 102nd Street
Owner Addr2: Not reported
Owner City,St,Zip: New York, NY 10029
Owner Country: United States of America
Own Op: On-Site Operator
Sub Type: E
Owner Name: Giana Gigante
Owner Company: Porter Avenue HDFC A DIV. OF DOE FUND Inc.
Owner Address: 345 EAST 102ND STREET, 3RD FLOOR
Owner Addr2: Not reported
Owner City,St,Zip: NEW YORK, NY 10029
Owner Country: United States of America
Own Op: Applicant/Requestor
Sub Type: P03
Owner Name: John Mc Donnel
Owner Company: The DOE Fund, Inc.
Owner Address: 345 East 102nd Street, Third Floor
Owner Addr2: Not reported
Owner City,St,Zip: New York, NY 10029
Owner Country: United States of America
HW Code: V00409
Waste Type: CHROMIUM
Waste Quantity: UNKNOWN
Waste Code: Not reported
HW Code: V00409
Waste Type: DICHLOROETHYLENE
Waste Quantity: UNKNOWN
Waste Code: Not reported
HW Code: V00409
Waste Type: METHYL CHLORIDE
Waste Quantity: UNKNOWN
Waste Code: Not reported
HW Code: V00409
Waste Type: VINYL CHLORIDE
Waste Quantity: UNKNOWN
Waste Code: Not reported
HW Code: V00409
Waste Type: 1,1 Dichloroethene
Waste Quantity: UNKNOWN
Waste Code: Not reported
HW Code: V00409
Waste Type: 1,1,1,2-TETRACHLOROETHANE
Waste Quantity: UNKNOWN
Waste Code: Not reported
HW Code: V00409
Waste Type: Hazardous Substances
Waste Quantity: UNKNOWN
Waste Code: Not reported
Crossref ID: 2010000128456
Cross Ref Type Code: 25
Cross Ref Type: County Recording Identifier
Record Added Date: 4/13/2011 2:06:00 PM
Record Updated: 4/13/2011 2:06:00 PM
Updated By: JHOCONNE

**CORNISH KNIT GOODS/CORNISH MINI-MILLS (Continued)** **S110043685**

Crossref ID: 00-TEMP-03-24(I
Cross Ref Type Code: 20
Cross Ref Type: Haz. Substance ID
Record Added Date: 11/30/2000 4:07:00 PM
Record Updated: 2/24/2005 3:54:00 PM
Updated By: VCPTRANS

Site Code: 58133
Control Name: Landuse Restriction
HW Code: V00409
Control Code: 25
Control Type: INST
Dt record added: 05/10/2010
Dt rec updated: 08/03/2018
Updated By: MXMAGLOI
Site Code: 58133
Site Description: Location: The Cornish Knit Goods/Cornish Mini-Mills site is located at 89 Porter Avenue, Brooklyn, NY. The former address of this site was 121 Ingraham Street/89-111 Porter Ave. The 0.57 acre site is in East Williamsburg, an urban area of Brooklyn. The tax map identifies the site as Block 2993, Lot 1. The site is bordered by Porter Avenue to the west, by Ingraham Street to the south, by Joyva Candy Factory's parking lot to the east, and by Johnson Avenue to the north. Site Features: The site is completely covered by a four story building, which was renovated in order to be designated for restricted residential use. Current zoning/use(s): The site is in an area zoned M1-2, light manufacturing. The site building is currently operated as the Peter Jay Sharp Center for Opportunity (PJSCO). The building is used as shelter and rehabilitation center for homeless men. The surrounding parcels are currently used for a combination of commercial, industrial and residential. Historical Use(s): Until 1980 the property was operated by Cornish Knit Goods/Cornish Mini-Mills as a textile factory. From 1980 until 1995, the building was vacant, and it was illegally operated as a dry cleaning facility and as a stolen car scrap yard. In 2000, the property was owned by ABC Closing Corp. and the owner entered in a Voluntary Cleanup Agreement (VCA) with NYSDEC. In 2003, site ownership was transferred to Porter Avenue HDFC, a subsidiary of the DOE Fund, Inc., and the VCA was amended to reflect the change in ownership. Dry cleaning activities and uncontrolled disposal of waste solvents (perchloroethylene, or PCE, and its breakdown product trichloroethylene, or TCE) led to contamination of the soil and groundwater at the site. Site Geology and Hydrogeology: The surficial geology in the vicinity of the site is characterized by layered loose sediment. Soils recovered from the western portion of the site appear to be loose sands and sediments to approximately nine feet below ground surface (bgs) mixed with fill material such as gravels, brick, and old timbers. From 9 feet bgs to the top of the water table (approximately 13 feet bgs), soils are compact clays and sands. Soils recovered from drilling in the eastern portion of the site were characterized as fill. Groundwater depth ranges from 7 feet below ground surface (ft bgs) at the northwest portion of the site, 11-11.5 ft bgs across the western portion of the site, and 12-12.5 ft bgs across the southeast portion of the site.
Env Problem: Nature and Extent of the Contamination: Post-Remediation: Remediation at the site is complete. Prior to remediation, the primary contaminants of concern at the site included the volatile organic compounds (VOCs) tetrachloroethylene (PCE) and its degradation

**CORNISH KNIT GOODS/CORNISH MINI-MILLS (Continued)** **S110043685**

products trichloroethene (TCE), cis-1,2-dichloroethene (DCE) and vinyl chloride (VC) in soil, groundwater and soil vapor. A vapor barrier and an Air Sparge/Soil Vapor Extraction System (AS/SVES) were installed and are operating on site to mitigate the remaining PCE and TCE contamination in soil vapor. Remaining contamination in soil and groundwater is being managed under a Site Management Plan.

Health Problem: Groundwater beneath the site is contaminated with volatile organic compounds (VOCs), primarily tetrachloroethene (PCE), at levels above NYS drinking water standards. There are no active public water supply wells within a one mile radius of the site and public exposure to contaminated groundwater is unlikely because all businesses and residences are supplied by public water. Exposure to contaminated soil is not expected since the site is covered by buildings and is paved. A vapor barrier and active soil vapor extraction system is at the site to prevent exposures from soil vapor intrusion.

Dump: False
Structure: True
Lagoon: False
Landfill: False
Pond: False
Disp Start: Not reported
Disp Term: Not reported
Lat/Long: Not reported
Dell: Not reported
Record Add: 11/30/2009 2:48:00 PM
Record Upd: 4/11/2011 3:21:00 PM
Updated By: IXMUNTEA
Own Op: Owner
Sub Type: 06
Owner Name: Stephen M. Starensier AIA, CSI
Owner Company: The DOE Fund, Inc.
Owner Address: 345 East 102nd Street
Owner Addr2: Not reported
Owner City,St,Zip: New York, NY 10029
Owner Country: United States of America
Own Op: On-Site Operator
Sub Type: E
Owner Name: Giana Gigante
Owner Company: Porter Avenue HDFC A DIV. OF DOE FUND Inc.
Owner Address: 345 EAST 102ND STREET, 3RD FLOOR
Owner Addr2: Not reported
Owner City,St,Zip: NEW YORK, NY 10029
Owner Country: United States of America
Own Op: Applicant/Requestor
Sub Type: P03
Owner Name: John Mc Donnel
Owner Company: The DOE Fund, Inc.
Owner Address: 345 East 102nd Street, Third Floor
Owner Addr2: Not reported
Owner City,St,Zip: New York, NY 10029
Owner Country: United States of America
HW Code: V00409
Waste Type: CHROMIUM
Waste Quantity: UNKNOWN
Waste Code: Not reported
HW Code: V00409
Waste Type: DICHLOROETHYLENE

**CORNISH KNIT GOODS/CORNISH MINI-MILLS (Continued)** **S110043685**

Waste Quantity: UNKNOWN
Waste Code: Not reported
HW Code: V00409
Waste Type: METHYL CHLORIDE
Waste Quantity: UNKNOWN
Waste Code: Not reported
HW Code: V00409
Waste Type: VINYL CHLORIDE
Waste Quantity: UNKNOWN
Waste Code: Not reported
HW Code: V00409
Waste Type: 1,1 Dichloroethene
Waste Quantity: UNKNOWN
Waste Code: Not reported
HW Code: V00409
Waste Type: 1,1,1,2-TETRACHLOROETHANE
Waste Quantity: UNKNOWN
Waste Code: Not reported
HW Code: V00409
Waste Type: Hazardous Substances
Waste Quantity: UNKNOWN
Waste Code: Not reported
Crossref ID: 2010000128456
Cross Ref Type Code: 25
Cross Ref Type: County Recording Identifier
Record Added Date: 4/13/2011 2:06:00 PM
Record Updated: 4/13/2011 2:06:00 PM
Updated By: JHOCONNE
Crossref ID: 00-TEMP-03-24(I
Cross Ref Type Code: 20
Cross Ref Type: Haz. Substance ID
Record Added Date: 11/30/2000 4:07:00 PM
Record Updated: 2/24/2005 3:54:00 PM
Updated By: VCPTRANS

Site Code: 58133
Control Name: Ground Water Use Restriction
HW Code: V00409
Control Code: 08
Control Type: INST
Dt record added: 05/10/2010
Dt rec updated: 08/03/2018
Updated By: MXMAGLOI
Site Code: 58133
Site Description: Location: The Cornish Knit Goods/Cornish Mini-Mills site is located at 89 Porter Avenue, Brooklyn, NY. The former address of this site was 121 Ingraham Street/89-111 Porter Ave. The 0.57 acre site is in East Williamsburg, an urban area of Brooklyn. The tax map identifies the site as Block 2993, Lot 1. The site is bordered by Porter Avenue to the west, by Ingraham Street to the south, by Joyva Candy Factory's parking lot to the east, and by Johnson Avenue to the north. Site Features: The site is completely covered by a four story building, which was renovated in order to be designated for restricted residential use. Current zoning/use(s): The site is in an area zoned M1-2, light manufacturing. The site building is currently operated as the Peter Jay Sharp Center for Opportunity (PJSCO). The building is used as shelter and rehabilitation center for homeless

**CORNISH KNIT GOODS/CORNISH MINI-MILLS (Continued)** **S110043685**

men. The surrounding parcels are currently used for a combination of commercial, industrial and residential. Historical Use(s): Until 1980 the property was operated by Cornish Knit Goods/Cornish Mini-Mills as a textile factory. From 1980 until 1995, the building was vacant, and it was illegally operated as a dry cleaning facility and as a stolen car scrap yard. In 2000, the property was owned by ABC Closing Corp. and the owner entered in a Voluntary Cleanup Agreement (VCA) with NYSDEC. In 2003, site ownership was transferred to Porter Avenue HDFC, a subsidiary of the DOE Fund, Inc., and the VCA was amended to reflect the change in ownership. Dry cleaning activities and uncontrolled disposal of waste solvents (perchloroethylene, or PCE, and its breakdown product trichloroethylene, or TCE) led to contamination of the soil and groundwater at the site. Site Geology and Hydrogeology: The surficial geology in the vicinity of the site is characterized by layered loose sediment. Soils recovered from the western portion of the site appear to be loose sands and sediments to approximately nine feet below ground surface (bgs) mixed with fill material such as gravels, brick, and old timbers. From 9 feet bgs to the top of the water table (approximately 13 feet bgs), soils are compact clays and sands. Soils recovered from drilling in the eastern portion of the site were characterized as fill. Groundwater depth ranges from 7 feet below ground surface (ft bgs) at the northwest portion of the site, 11-11.5 ft bgs across the western portion of the site, and 12-12.5 ft bgs across the southeast portion of the site.

Env Problem: Nature and Extent of the Contamination: Post-Remediation: Remediation at the site is complete. Prior to remediation, the primary contaminants of concern at the site included the volatile organic compounds (VOCs) tetrachloroethylene (PCE) and its degradation products trichloroethene (TCE), cis-1,2-dichloroethene (DCE) and vinyl chloride (VC) in soil, groundwater and soil vapor. A vapor barrier and an Air Sparge/Soil Vapor Extraction System (AS/SVES) were installed and are operating on site to mitigate the remaining PCE and TCE contamination in soil vapor. Remaining contamination in soil and groundwater is being managed under a Site Management Plan.

Health Problem: Groundwater beneath the site is contaminated with volatile organic compounds (VOCs), primarily tetrachloroethene (PCE), at levels above NYS drinking water standards. There are no active public water supply wells within a one mile radius of the site and public exposure to contaminated groundwater is unlikely because all businesses and residences are supplied by public water. Exposure to contaminated soil is not expected since the site is covered by buildings and is paved. A vapor barrier and active soil vapor extraction system is at the site to prevent exposures from soil vapor intrusion.

| | |
|---|---|
| Dump: | False |
| Structure: | True |
| Lagoon: | False |
| Landfill: | False |
| Pond: | False |
| Disp Start: | Not reported |
| Disp Term: | Not reported |
| Lat/Long: | Not reported |
| Dell: | Not reported |
| Record Add: | 11/30/2009 2:48:00 PM |
| Record Upd: | 4/11/2011 3:21:00 PM |
| Updated By: | IXMUNTEA |
| Own Op: | Owner |
| Sub Type: | 06 |

**CORNISH KNIT GOODS/CORNISH MINI-MILLS (Continued)** **S110043685**

Owner Name: Stephen M. Starensier AIA, CSI
Owner Company: The DOE Fund, Inc.
Owner Address: 345 East 102nd Street
Owner Addr2: Not reported
Owner City,St,Zip: New York, NY 10029
Owner Country: United States of America
Own Op: On-Site Operator
Sub Type: E
Owner Name: Giana Gigante
Owner Company: Porter Avenue HDFC A DIV. OF DOE FUND Inc.
Owner Address: 345 EAST 102ND STREET, 3RD FLOOR
Owner Addr2: Not reported
Owner City,St,Zip: NEW YORK, NY 10029
Owner Country: United States of America
Own Op: Applicant/Requestor
Sub Type: P03
Owner Name: John Mc Donnel
Owner Company: The DOE Fund, Inc.
Owner Address: 345 East 102nd Street, Third Floor
Owner Addr2: Not reported
Owner City,St,Zip: New York, NY 10029
Owner Country: United States of America
HW Code: V00409
Waste Type: CHROMIUM
Waste Quantity: UNKNOWN
Waste Code: Not reported
HW Code: V00409
Waste Type: DICHLOROETHYLENE
Waste Quantity: UNKNOWN
Waste Code: Not reported
HW Code: V00409
Waste Type: METHYL CHLORIDE
Waste Quantity: UNKNOWN
Waste Code: Not reported
HW Code: V00409
Waste Type: VINYL CHLORIDE
Waste Quantity: UNKNOWN
Waste Code: Not reported
HW Code: V00409
Waste Type: 1,1 Dichloroethene
Waste Quantity: UNKNOWN
Waste Code: Not reported
HW Code: V00409
Waste Type: 1,1,1,2-TETRACHLOROETHANE
Waste Quantity: UNKNOWN
Waste Code: Not reported
HW Code: V00409
Waste Type: Hazardous Substances
Waste Quantity: UNKNOWN
Waste Code: Not reported
Crossref ID: 2010000128456
Cross Ref Type Code: 25
Cross Ref Type: County Recording Identifier
Record Added Date: 4/13/2011 2:06:00 PM
Record Updated: 4/13/2011 2:06:00 PM
Updated By: JHOCONNE
Crossref ID: 00-TEMP-03-24(I

**CORNISH KNIT GOODS/CORNISH MINI-MILLS (Continued)** **S110043685**

Cross Ref Type Code: 20
Cross Ref Type: Haz. Substance ID
Record Added Date: 11/30/2000 4:07:00 PM
Record Updated: 2/24/2005 3:54:00 PM
Updated By: VCPTRANS

Site Code: 58133
Control Name: Soil Management Plan
HW Code: V00409
Control Code: 14
Control Type: INST
Dt record added: 01/21/2009
Dt rec updated: 08/03/2018
Updated By: MXMAGLOI
Site Code: 58133
Site Description: Location: The Cornish Knit Goods/Cornish Mini-Mills site is located at 89 Porter Avenue, Brooklyn, NY. The former address of this site was 121 Ingraham Street/89-111 Porter Ave. The 0.57 acre site is in East Williamsburg, an urban area of Brooklyn. The tax map identifies the site as Block 2993, Lot 1. The site is bordered by Porter Avenue to the west, by Ingraham Street to the south, by Joyva Candy Factory's parking lot to the east, and by Johnson Avenue to the north. Site Features: The site is completely covered by a four story building, which was renovated in order to be designated for restricted residential use. Current zoning/use(s): The site is in an area zoned M1-2, light manufacturing. The site building is currently operated as the Peter Jay Sharp Center for Opportunity (PJSCO). The building is used as shelter and rehabilitation center for homeless men. The surrounding parcels are currently used for a combination of commercial, industrial and residential. Historical Use(s): Until 1980 the property was operated by Cornish Knit Goods/Cornish Mini-Mills as a textile factory. From 1980 until 1995, the building was vacant, and it was illegally operated as a dry cleaning facility and as a stolen car scrap yard. In 2000, the property was owned by ABC Closing Corp. and the owner entered in a Voluntary Cleanup Agreement (VCA) with NYSDEC. In 2003, site ownership was transferred to Porter Avenue HDFC, a subsidiary of the DOE Fund, Inc., and the VCA was amended to reflect the change in ownership. Dry cleaning activities and uncontrolled disposal of waste solvents (perchloroethylene, or PCE, and its breakdown product trichloroethylene, or TCE) led to contamination of the soil and groundwater at the site. Site Geology and Hydrogeology: The surficial geology in the vicinity of the site is characterized by layered loose sediment. Soils recovered from the western portion of the site appear to be loose sands and sediments to approximately nine feet below ground surface (bgs) mixed with fill material such as gravels, brick, and old timbers. From 9 feet bgs to the top of the water table (approximately 13 feet bgs), soils are compact clays and sands. Soils recovered from drilling in the eastern portion of the site were characterized as fill. Groundwater depth ranges from 7 feet below ground surface (ft bgs) at the northwest portion of the site, 11-11.5 ft bgs across the western portion of the site, and 12-12.5 ft bgs across the southeast portion of the site.
Env Problem: Nature and Extent of the Contamination: Post-Remediation: Remediation at the site is complete. Prior to remediation, the primary contaminants of concern at the site included the volatile organic compounds (VOCs) tetrachloroethylene (PCE) and its degradation products trichloroethene (TCE), cis-1,2-dichloroethene (DCE) and

**CORNISH KNIT GOODS/CORNISH MINI-MILLS (Continued)** **S110043685**

vinyl chloride (VC) in soil, groundwater and soil vapor. A vapor barrier and an Air Sparge/Soil Vapor Extraction System (AS/SVES) were installed and are operating on site to mitigate the remaining PCE and TCE contamination in soil vapor. Remaining contamination in soil and groundwater is being managed under a Site Management Plan.

Health Problem: Groundwater beneath the site is contaminated with volatile organic compounds (VOCs), primarily tetrachloroethene (PCE), at levels above NYS drinking water standards. There are no active public water supply wells within a one mile radius of the site and public exposure to contaminated groundwater is unlikely because all businesses and residences are supplied by public water. Exposure to contaminated soil is not expected since the site is covered by buildings and is paved. A vapor barrier and active soil vapor extraction system is at the site to prevent exposures from soil vapor intrusion.

Dump: False
Structure: True
Lagoon: False
Landfill: False
Pond: False
Disp Start: Not reported
Disp Term: Not reported
Lat/Long: Not reported
Dell: Not reported
Record Add: 11/30/2009 2:48:00 PM
Record Upd: 4/11/2011 3:21:00 PM
Updated By: IXMUNTEA
Own Op: Owner
Sub Type: 06
Owner Name: Stephen M. Starensier AIA, CSI
Owner Company: The DOE Fund, Inc.
Owner Address: 345 East 102nd Street
Owner Addr2: Not reported
Owner City,St,Zip: New York, NY 10029
Owner Country: United States of America
Own Op: On-Site Operator
Sub Type: E
Owner Name: Giana Gigante
Owner Company: Porter Avenue HDFC A DIV. OF DOE FUND Inc.
Owner Address: 345 EAST 102ND STREET, 3RD FLOOR
Owner Addr2: Not reported
Owner City,St,Zip: NEW YORK, NY 10029
Owner Country: United States of America
Own Op: Applicant/Requestor
Sub Type: P03
Owner Name: John Mc Donnel
Owner Company: The DOE Fund, Inc.
Owner Address: 345 East 102nd Street, Third Floor
Owner Addr2: Not reported
Owner City,St,Zip: New York, NY 10029
Owner Country: United States of America
HW Code: V00409
Waste Type: CHROMIUM
Waste Quantity: UNKNOWN
Waste Code: Not reported
HW Code: V00409
Waste Type: DICHLOROETHYLENE
Waste Quantity: UNKNOWN

**CORNISH KNIT GOODS/CORNISH MINI-MILLS (Continued)** **S110043685**

Waste Code: Not reported
HW Code: V00409
Waste Type: METHYL CHLORIDE
Waste Quantity: UNKNOWN
Waste Code: Not reported
HW Code: V00409
Waste Type: VINYL CHLORIDE
Waste Quantity: UNKNOWN
Waste Code: Not reported
HW Code: V00409
Waste Type: 1,1 Dichloroethene
Waste Quantity: UNKNOWN
Waste Code: Not reported
HW Code: V00409
Waste Type: 1,1,1,2-TETRACHLOROETHANE
Waste Quantity: UNKNOWN
Waste Code: Not reported
HW Code: V00409
Waste Type: Hazardous Substances
Waste Quantity: UNKNOWN
Waste Code: Not reported
Crossref ID: 2010000128456
Cross Ref Type Code: 25
Cross Ref Type: County Recording Identifier
Record Added Date: 4/13/2011 2:06:00 PM
Record Updated: 4/13/2011 2:06:00 PM
Updated By: JHOCONNE
Crossref ID: 00-TEMP-03-24(I
Cross Ref Type Code: 20
Cross Ref Type: Haz. Substance ID
Record Added Date: 11/30/2000 4:07:00 PM
Record Updated: 2/24/2005 3:54:00 PM
Updated By: VCPTRANS

Site Code: 58133
Control Name: Monitoring Plan
HW Code: V00409
Control Code: 31
Control Type: INST
Dt record added: 05/10/2010
Dt rec updated: 08/03/2018
Updated By: MXMAGLOI
Site Code: 58133
Site Description: Location: The Cornish Knit Goods/Cornish Mini-Mills site is located at 89 Porter Avenue, Brooklyn, NY. The former address of this site was 121 Ingraham Street/89-111 Porter Ave. The 0.57 acre site is in East Williamsburg, an urban area of Brooklyn. The tax map identifies the site as Block 2993, Lot 1. The site is bordered by Porter Avenue to the west, by Ingraham Street to the south, by Joyva Candy Factory's parking lot to the east, and by Johnson Avenue to the north. Site Features: The site is completely covered by a four story building, which was renovated in order to be designated for restricted residential use. Current zoning/use(s): The site is in an area zoned M1-2, light manufacturing. The site building is currently operated as the Peter Jay Sharp Center for Opportunity (PJSCO). The building is used as shelter and rehabilitation center for homeless men. The surrounding parcels are currently used for a combination of

**CORNISH KNIT GOODS/CORNISH MINI-MILLS (Continued)** **S110043685**

commercial, industrial and residential. Historical Use(s): Until 1980 the property was operated by Cornish Knit Goods/Cornish Mini-Mills as a textile factory. From 1980 until 1995, the building was vacant, and it was illegally operated as a dry cleaning facility and as a stolen car scrap yard. In 2000, the property was owned by ABC Closing Corp. and the owner entered in a Voluntary Cleanup Agreement (VCA) with NYSDEC. In 2003, site ownership was transferred to Porter Avenue HDFC, a subsidiary of the DOE Fund, Inc., and the VCA was amended to reflect the change in ownership. Dry cleaning activities and uncontrolled disposal of waste solvents (perchloroethylene, or PCE, and its breakdown product trichloroethylene, or TCE) led to contamination of the soil and groundwater at the site. Site Geology and Hydrogeology: The surficial geology in the vicinity of the site is characterized by layered loose sediment. Soils recovered from the western portion of the site appear to be loose sands and sediments to approximately nine feet below ground surface (bgs) mixed with fill material such as gravels, brick, and old timbers. From 9 feet bgs to the top of the water table (approximately 13 feet bgs), soils are compact clays and sands. Soils recovered from drilling in the eastern portion of the site were characterized as fill. Groundwater depth ranges from 7 feet below ground surface (ft bgs) at the northwest portion of the site, 11-11.5 ft bgs across the western portion of the site, and 12-12.5 ft bgs across the southeast portion of the site.

Env Problem: Nature and Extent of the Contamination: Post-Remediation: Remediation at the site is complete. Prior to remediation, the primary contaminants of concern at the site included the volatile organic compounds (VOCs) tetrachloroethylene (PCE) and its degradation products trichloroethene (TCE), cis-1,2-dichloroethene (DCE) and vinyl chloride (VC) in soil, groundwater and soil vapor. A vapor barrier and an Air Sparge/Soil Vapor Extraction System (AS/SVES) were installed and are operating on site to mitigate the remaining PCE and TCE contamination in soil vapor. Remaining contamination in soil and groundwater is being managed under a Site Management Plan.

Health Problem: Groundwater beneath the site is contaminated with volatile organic compounds (VOCs), primarily tetrachloroethene (PCE), at levels above NYS drinking water standards. There are no active public water supply wells within a one mile radius of the site and public exposure to contaminated groundwater is unlikely because all businesses and residences are supplied by public water. Exposure to contaminated soil is not expected since the site is covered by buildings and is paved. A vapor barrier and active soil vapor extraction system is at the site to prevent exposures from soil vapor intrusion.

Dump: False
Structure: True
Lagoon: False
Landfill: False
Pond: False
Disp Start: Not reported
Disp Term: Not reported
Lat/Long: Not reported
Dell: Not reported
Record Add: 11/30/2009 2:48:00 PM
Record Upd: 4/11/2011 3:21:00 PM
Updated By: IXMUNTEA
Own Op: Owner
Sub Type: 06
Owner Name: Stephen M. Starensier AIA, CSI

**CORNISH KNIT GOODS/CORNISH MINI-MILLS (Continued)** **S110043685**

Owner Company: The DOE Fund, Inc.
Owner Address: 345 East 102nd Street
Owner Addr2: Not reported
Owner City,St,Zip: New York, NY 10029
Owner Country: United States of America
Own Op: On-Site Operator
Sub Type: E
Owner Name: Giana Gigante
Owner Company: Porter Avenue HDFC A DIV. OF DOE FUND Inc.
Owner Address: 345 EAST 102ND STREET, 3RD FLOOR
Owner Addr2: Not reported
Owner City,St,Zip: NEW YORK, NY 10029
Owner Country: United States of America
Own Op: Applicant/Requestor
Sub Type: P03
Owner Name: John Mc Donnel
Owner Company: The DOE Fund, Inc.
Owner Address: 345 East 102nd Street, Third Floor
Owner Addr2: Not reported
Owner City,St,Zip: New York, NY 10029
Owner Country: United States of America
HW Code: V00409
Waste Type: CHROMIUM
Waste Quantity: UNKNOWN
Waste Code: Not reported
HW Code: V00409
Waste Type: DICHLOROETHYLENE
Waste Quantity: UNKNOWN
Waste Code: Not reported
HW Code: V00409
Waste Type: METHYL CHLORIDE
Waste Quantity: UNKNOWN
Waste Code: Not reported
HW Code: V00409
Waste Type: VINYL CHLORIDE
Waste Quantity: UNKNOWN
Waste Code: Not reported
HW Code: V00409
Waste Type: 1,1 Dichloroethene
Waste Quantity: UNKNOWN
Waste Code: Not reported
HW Code: V00409
Waste Type: 1,1,1,2-TETRACHLOROETHANE
Waste Quantity: UNKNOWN
Waste Code: Not reported
HW Code: V00409
Waste Type: Hazardous Substances
Waste Quantity: UNKNOWN
Waste Code: Not reported
Crossref ID: 2010000128456
Cross Ref Type Code: 25
Cross Ref Type: County Recording Identifier
Record Added Date: 4/13/2011 2:06:00 PM
Record Updated: 4/13/2011 2:06:00 PM
Updated By: JHOCONNE
Crossref ID: 00-TEMP-03-24(I
Cross Ref Type Code: 20

**CORNISH KNIT GOODS/CORNISH MINI-MILLS (Continued)** **S110043685**

Cross Ref Type: Haz. Substance ID
Record Added Date: 11/30/2000 4:07:00 PM
Record Updated: 2/24/2005 3:54:00 PM
Updated By: VCPTRANS

VCP:

| | |
|---|---|
| Program Type: | VCP |
| Site Code: | 58133 |
| HW Code: | V00409 |
| Site Class: | C |
| SWIS: | 2401 |
| Region: | 2 |
| Town: | New York City |
| Acres: | 0.57 |
| Date Record Added: | 11/30/2000 |
| Date Record Updated: | 07/09/2018 |
| Updated By: | MXMAGLOI |
| Site Description: | Location: The Cornish Knit Goods/Cornish Mini-Mills site is located at 89 Porter Avenue, Brooklyn, NY. The former address of this site was 121 Ingraham Street/89-111 Porter Ave. The 0.57 acre site is in East Williamsburg, an urban area of Brooklyn. The tax map identifies the site as Block 2993, Lot 1. The site is bordered by Porter Avenue to the west, by Ingraham Street to the south, by Joyva Candy Factory's parking lot to the east, and by Johnson Avenue to the north. Site Features: The site is completely covered by a four story building, which was renovated in order to be designated for restricted residential use. Current zoning/use(s): The site is in an area zoned M1-2, light manufacturing. The site building is currently operated as the Peter Jay Sharp Center for Opportunity (PJSCO). The building is used as shelter and rehabilitation center for homeless men. The surrounding parcels are currently used for a combination of commercial, industrial and residential. Historical Use(s): Until 1980 the property was operated by Cornish Knit Goods/Cornish Mini-Mills as a textile factory. From 1980 until 1995, the building was vacant, and it was illegally operated as a dry cleaning facility and as a stolen car scrap yard. In 2000, the property was owned by ABC Closing Corp. and the owner entered in a Voluntary Cleanup Agreement (VCA) with NYSDEC. In 2003, site ownership was transferred to Porter Avenue HDFC, a subsidiary of the DOE Fund, Inc., and the VCA was amended to reflect the change in ownership. Dry cleaning activities and uncontrolled disposal of waste solvents (perchloroethylene, or PCE, and its breakdown product trichloroethylene, or TCE) led to contamination of the soil and groundwater at the site. Site Geology and Hydrogeology: The surficial geology in the vicinity of the site is characterized by layered loose sediment. Soils recovered from the western portion of the site appear to be loose sands and sediments to approximately nine feet below ground surface (bgs) mixed with fill material such as gravels, brick, and old timbers. From 9 feet bgs to the top of the water table (approximately 13 feet bgs), soils are compact clays and sands. Soils recovered from drilling in the eastern portion of the site were characterized as fill. Groundwater depth ranges from 7 feet below ground surface (ft bgs) at the northwest portion of the site, 11-11.5 ft bgs across the western portion of the site, and 12-12.5 ft bgs across the southeast portion of the site. |
| Env Problem: | Nature and Extent of the Contamination: Post-Remediation: Remediation at the site is complete. Prior to remediation, the primary contaminants of concern at the site included the volatile organic |

**CORNISH KNIT GOODS/CORNISH MINI-MILLS (Continued)** **S110043685**

| | |
|---|---|
| | compounds (VOCs) tetrachloroethylene (PCE) and its degradation products trichloroethene (TCE), cis-1,2-dichloroethene (DCE) and vinyl chloride (VC) in soil, groundwater and soil vapor. A vapor barrier and an Air Sparge/Soil Vapor Extraction System (AS/SVES) were installed and are operating on site to mitigate the remaining PCE and TCE contamination in soil vapor. Remaining contamination in soil and groundwater is being managed under a Site Management Plan. |
| Health Problem: | Groundwater beneath the site is contaminated with volatile organic compounds (VOCs), primarily tetrachloroethene (PCE), at levels above NYS drinking water standards. There are no active public water supply wells within a one mile radius of the site and public exposure to contaminated groundwater is unlikely because all businesses and residences are supplied by public water. Exposure to contaminated soil is not expected since the site is covered by buildings and is paved. A vapor barrier and active soil vapor extraction system is at the site to prevent exposures from soil vapor intrusion. |
| Dump: | False |
| Structure: | True |
| Lagoon: | False |
| Landfill: | False |
| Pond: | False |
| Disp Start: | Not reported |
| Disp Term: | Not reported |
| Lat/Long: | Not reported |
| Dell: | Not reported |
| Record Add: | 11/30/2009 2:48:00 PM |
| Record Upd: | 4/11/2011 3:21:00 PM |
| Updated By: | IXMUNTEA |
| Own Op: | Owner |
| Sub Type: | 06 |
| Owner Name: | Stephen M. Starensier AIA, CSI |
| Owner Company: | The DOE Fund, Inc. |
| Owner Address: | 345 East 102nd Street |
| Owner Addr2: | Not reported |
| Owner City,St,Zip: | New York, NY 10029 |
| Owner Country: | United States of America |
| Own Op: | On-Site Operator |
| Sub Type: | E |
| Owner Name: | Giana Gigante |
| Owner Company: | Porter Avenue HDFC A DIV. OF DOE FUND Inc. |
| Owner Address: | 345 EAST 102ND STREET, 3RD FLOOR |
| Owner Addr2: | Not reported |
| Owner City,St,Zip: | NEW YORK, NY 10029 |
| Owner Country: | United States of America |
| Own Op: | Applicant/Requestor |
| Sub Type: | P03 |
| Owner Name: | John Mc Donnel |
| Owner Company: | The DOE Fund, Inc. |
| Owner Address: | 345 East 102nd Street, Third Floor |
| Owner Addr2: | Not reported |
| Owner City,St,Zip: | New York, NY 10029 |
| Owner Country: | United States of America |
| HW Code: | V00409 |
| Waste Type: | CHROMIUM |
| Waste Quantity: | UNKNOWN |
| Waste Code: | Not reported |
| HW Code: | V00409 |

**CORNISH KNIT GOODS/CORNISH MINI-MILLS (Continued)** **S110043685**

| | |
|---|---|
| Waste Type: | DICHLOROETHYLENE |
| Waste Quantity: | UNKNOWN |
| Waste Code: | Not reported |
| HW Code: | V00409 |
| Waste Type: | METHYL CHLORIDE |
| Waste Quantity: | UNKNOWN |
| Waste Code: | Not reported |
| HW Code: | V00409 |
| Waste Type: | VINYL CHLORIDE |
| Waste Quantity: | UNKNOWN |
| Waste Code: | Not reported |
| HW Code: | V00409 |
| Waste Type: | 1,1 Dichloroethene |
| Waste Quantity: | UNKNOWN |
| Waste Code: | Not reported |
| HW Code: | V00409 |
| Waste Type: | 1,1,1,2-TETRACHLOROETHANE |
| Waste Quantity: | UNKNOWN |
| Waste Code: | Not reported |
| HW Code: | V00409 |
| Waste Type: | Hazardous Substances |
| Waste Quantity: | UNKNOWN |
| Waste Code: | Not reported |
| Crossref ID: | 2010000128456 |
| Cross Ref Type Code: | 25 |
| Cross Ref Type: | County Recording Identifier |
| Record Added Date: | 4/13/2011 2:06:00 PM |
| Record Updated: | 4/13/2011 2:06:00 PM |
| Updated By: | JHOCONNE |
| Crossref ID: | 00-TEMP-03-24(I |
| Cross Ref Type Code: | 20 |
| Cross Ref Type: | Haz. Substance ID |
| Record Added Date: | 11/30/2000 4:07:00 PM |
| Record Updated: | 2/24/2005 3:54:00 PM |
| Updated By: | VCPTRANS |

---

**AS323** **CORNISH MINI MILLS** **NY LTANKS** **S102232671**
**ENE** **121 INGRAHAM ST** **N/A**
**1/4-1/2** **BROOKLYN, NY**
**0.402 mi.**
**2123 ft.** **Site 4 of 4 in cluster AS**

**Relative:**
**Lower**

**Actual:**
**17 ft.**

LTANKS:

| | |
|---|---|
| Spill Number/Closed Date: | 9600503 / 1996-11-22 |
| Facility ID: | 9600503 |
| Site ID: | 239705 |
| Spill Date: | 1996-04-11 |
| Spill Cause: | Tank Test Failure |
| Spill Source: | Institutional, Educational, Gov., Other |
| Spill Class: | C4 |
| Cleanup Ceased: | Not reported |
| SWIS: | 2401 |
| Investigator: | MCTIBBE |
| Referred To: | Not reported |
| Reported to Dept: | 1996-04-11 |
| CID: | 270 |
| Water Affected: | Not reported |
| Spill Notifier: | Affected Persons |

**CORNISH MINI MILLS (Continued)** **S102232671**

| | |
|---|---|
| Last Inspection: | Not reported |
| Recommended Penalty: | False |
| Meets Standard: | False |
| UST Involvement: | False |
| Remediation Phase: | 0 |
| Date Entered In Computer: | 1996-04-11 |
| Spill Record Last Update: | 2000-04-25 |
| Spiller Name: | H2M GROUP |
| Spiller Company: | CORNISH MINI MILLS |
| Spiller Address: | 121 INGRAHAM ST |
| Spiller County: | 001 |
| Spiller Contact: | H2M GROUP |
| Spiller Phone: | (516) 756-8000 |
| Spiller Extention: | 484 |
| DEC Region: | 2 |
| DER Facility ID: | 197159 |
| DEC Memo: | "Prior to Sept, 2004 data translation this spill Lead_DEC Field was TIBBE HAS A PLATE THAT IS JUST BOLTED DOWN. NO SPILL." |
| Remarks: | "facility has two tank on site 5000 gal tank was not tested but deemed un testable" |

All TTF:

| | |
|---|---|
| Facility ID: | 9600503 |
| Spill Number: | 9600503 |
| Spill Tank Test: | 1544470 |
| Site ID: | 239705 |
| Tank Number: | 1 |
| Tank Size: | 10000 |
| Material: | 0001 |
| EPA UST: | Not reported |
| UST: | Not reported |
| Cause: | Not reported |
| Source: | Not reported |
| Test Method: | 01 |
| Test Method 2: | Petro-Tite/Petro Comp |
| Leak Rate: | .00 |
| Gross Fail: | Not reported |
| Modified By: | Spills |
| Last Modified Date: | Not reported |

All Materials:

| | |
|---|---|
| Site ID: | 239705 |
| Operable Unit ID: | 1031931 |
| Operable Unit: | 01 |
| Material ID: | 353898 |
| Material Code: | 0001A |
| Material Name: | #2 fuel oil |
| Case No.: | Not reported |
| Material FA: | Petroleum |
| Quantity: | .00 |
| Units: | G |
| Recovered: | .00 |
| Oxygenate: | Not reported |

**324 WNW 1/4-1/2 0.403 mi. 2129 ft.** | **MOST HOLY TRINITY RESIDENCE**
**157 GRAHAM AVE**
**BROOKLYN, NY 11211** | **NY LTANKS** **NY UST** | **U001839612** **N/A**

**Relative: Higher**

**Actual: 29 ft.**

LTANKS:

| | |
|---|---|
| Spill Number/Closed Date: | 0306650 / 2006-08-25 |
| Facility ID: | 0306650 |
| Site ID: | 131344 |
| Spill Date: | 2003-09-23 |
| Spill Cause: | Tank Test Failure |
| Spill Source: | Private Dwelling |
| Spill Class: | B3 |
| Cleanup Ceased: | Not reported |
| SWIS: | 2401 |
| Investigator: | LXZIELIN |
| Referred To: | Not reported |
| Reported to Dept: | 2003-09-23 |
| CID: | 252 |
| Water Affected: | Not reported |
| Spill Notifier: | Tank Tester |
| Last Inspection: | Not reported |
| Recommended Penalty: | False |
| Meets Standard: | False |
| UST Involvement: | False |
| Remediation Phase: | 0 |
| Date Entered In Computer: | 2003-09-23 |
| Spill Record Last Update: | 2007-02-14 |
| Spiller Name: | JUAN PEREZ |
| Spiller Company: | CARING COMMUNITIES |
| Spiller Address: | 157 GRAHAM AVE |
| Spiller County: | 001 |
| Spiller Contact: | JUAN PEREZ |
| Spiller Phone: | (718) 963-3955 |
| Spiller Extention: | Not reported |
| DEC Region: | 2 |
| DER Facility ID: | 17030 |
| DEC Memo: | "08/25/06 - Zielinski The drawing has been received and photos indicating filling lines and vent lines. They run in the basement above a concrete floor. Thew case is closed. 8/17/06 - Zielinski Steven Tsevdos called and said that they have only two 257-gallon tanks on the site. The drawing depicting the location of the closed tank and pipe lines would be sent to DEC. 8/17/06 - Zielinski Received soil samples' analyses taken 3 feet below tha tank bottom--no indication of soil contamination (eDOCs). Jim Donelan of Protest faxed a tank test report-- it had been a dry leak. Left a message for Steven Tsevdos, Caring Communities manager, asking for a layout of the failed tank and a number of tanks in service since the subject tank had been closed, and no records of registered tanks at the site. 7/17/06 - Zielinski Sent a letter requesting that within three weeks of receipt of this letter, Caring Communities would submit a report, required by the department's letter of September 24, 2003. This letter provides that the Caring Communities must submit soil sample analyses, an explanation of tank failure, and remowe contaminated soil. 7/13/06 - Zielinski Took photos of at the site. No indication of soil boring. Talked to Mr. Perez- superintendent. Left a note to Mr. Alonso requesting soil sampling results. 7/6/06 - Zielinski Spoke with Gustavo Alonso, the manager of Caring |

**MOST HOLY TRINITY RESIDENCE (Continued)** **U001839612**

Communites. Asked him to sent all documents related to the spill. That same day, he faxed a DEC letter of 09/24/03 requesting a report and an affidavit; a proposal of work to be done, submitted by Petroleum Tank Cleaners, dated 11/21/03; an affidavit from Mercury Tank & Pump Inc., dated 4/9/04. Prior to Sept, 2004 data translation this spill Lead_DEC Field was ZHAO 9/24/03 DDO Sawyer sent tank test failure letter to: Juan Perez 157 Graham Ave. Brooklyn, NY 11206 10/3/05: CBN Called Juan Perez and was told that the spill has been taken care of. Requested documentation/report for spill closure. Manager will get back to DEC on that."

Remarks: "RECOMMEND TO EXCAVATE-ISOLATE- AND RE-TEST"

All TTF:

| | |
|---|---|
| Facility ID: | 0306650 |
| Spill Number: | 0306650 |
| Spill Tank Test: | 1528699 |
| Site ID: | 131344 |
| Tank Number: | 1 |
| Tank Size: | 5000 |
| Material: | 0001 |
| EPA UST: | Not reported |
| UST: | Not reported |
| Cause: | Not reported |
| Source: | Not reported |
| Test Method: | 03 |
| Test Method 2: | Horner EZ Check I or II |
| Leak Rate: | .00 |
| Gross Fail: | Not reported |
| Modified By: | Spills |
| Last Modified Date: | Not reported |

All Materials:

| | |
|---|---|
| Site ID: | 131344 |
| Operable Unit ID: | 875397 |
| Operable Unit: | 01 |
| Material ID: | 503846 |
| Material Code: | 0001A |
| Material Name: | #2 fuel oil |
| Case No.: | Not reported |
| Material FA: | Petroleum |
| Quantity: | .00 |
| Units: | G |
| Recovered: | .00 |
| Oxygenate: | Not reported |

UST:

| | |
|---|---|
| Id/Status: | 2-347760 / Unregulated/Closed |
| Program Type: | PBS |
| Region: | STATE |
| DEC Region: | 2 |
| Expiration Date: | N/A |
| UTM X: | 589301.56731 |
| UTM Y: | 4506768.76475 |
| Site Type: | Apartment Building/Office Building |

Affiliation Records:

**MOST HOLY TRINITY RESIDENCE (Continued)** **U001839612**

| | |
|---|---|
| Site Id: | 17054 |
| Affiliation Type: | Facility Owner |
| Company Name: | CARING COMMUNITIES ASSOCIATES HDFC |
| Contact Type: | ASSOCIATE DIRECTOR |
| Contact Name: | GEORGE STATHOUDAKIS |
| Address1: | 191 JORALEMON STREET, 8TH FLOOR |
| Address2: | Not reported |
| City: | BROOKLYN |
| State: | NY |
| Zip Code: | 11201 |
| Country Code: | 001 |
| Phone: | (718) 722-6138 |
| EMail: | Not reported |
| Fax Number: | Not reported |
| Modified By: | KXTANG |
| Date Last Modified: | 2005-03-03 |

| | |
|---|---|
| Site Id: | 17054 |
| Affiliation Type: | Mail Contact |
| Company Name: | CARING COMMUNITIES ASSOCIATES HDFC |
| Contact Type: | Not reported |
| Contact Name: | GEORGE STATHOUDAKIS |
| Address1: | 191 JORALEMON STREET, |
| Address2: | 8TH FLOOR |
| City: | BROOKLYN |
| State: | NY |
| Zip Code: | 11201 |
| Country Code: | 001 |
| Phone: | (718) 722-6138 |
| EMail: | Not reported |
| Fax Number: | Not reported |
| Modified By: | KXTANG |
| Date Last Modified: | 2005-03-03 |

| | |
|---|---|
| Site Id: | 17054 |
| Affiliation Type: | Facility Operator |
| Company Name: | MOST HOLY TRINITY RESIDENCE |
| Contact Type: | Not reported |
| Contact Name: | JUAN PEREZ |
| Address1: | Not reported |
| Address2: | Not reported |
| City: | Not reported |
| State: | NN |
| Zip Code: | Not reported |
| Country Code: | 001 |
| Phone: | (718) 963-3957 |
| EMail: | Not reported |
| Fax Number: | Not reported |
| Modified By: | KXTANG |
| Date Last Modified: | 2005-03-03 |

| | |
|---|---|
| Site Id: | 17054 |
| Affiliation Type: | Emergency Contact |
| Company Name: | CARING COMMUNITIES ASSOCIATES HDFC |
| Contact Type: | Not reported |
| Contact Name: | JUAN PEREZ |
| Address1: | Not reported |

**MOST HOLY TRINITY RESIDENCE (Continued)** **U001839612**

| | |
|---|---|
| Address2: | Not reported |
| City: | Not reported |
| State: | NN |
| Zip Code: | Not reported |
| Country Code: | 999 |
| Phone: | (917) 219-4989 |
| EMail: | Not reported |
| Fax Number: | Not reported |
| Modified By: | KXTANG |
| Date Last Modified: | 2005-03-03 |

Tank Info:

| | |
|---|---|
| Tank Number: | 001 |
| Tank ID: | 33195 |
| Tank Status: | Closed - In Place |
| Material Name: | Closed - In Place |
| Capacity Gallons: | 5000 |
| Install Date: | Not reported |
| Date Tank Closed: | 03/25/2004 |
| Registered: | True |
| Tank Location: | Underground |
| Tank Type: | Steel/carbon steel |
| Material Code: | 0001 |
| Common Name of Substance: | #2 Fuel Oil (On-Site Consumption) |
| Tightness Test Method: | 03 |
| Date Test: | 10/01/1998 |
| Next Test Date: | Not reported |
| Pipe Model: | Not reported |
| Modified By: | KXTANG |
| Last Modified: | 04/14/2017 |

Equipment Records:

G00 - Tank Secondary Containment - None
J02 - Dispenser - Suction Dispenser
B00 - Tank External Protection - None
C00 - Pipe Location - No Piping
F00 - Pipe External Protection - None
H00 - Tank Leak Detection - None
I00 - Overfill - None
L09 - Piping Leak Detection - Exempt Suction Piping
A00 - Tank Internal Protection - None
D00 - Pipe Type - No Piping

---

**325 North 1/4-1/2 0.405 mi. 2140 ft.** | **APARTMENT BUILDING 35 MEADOW STREET BROOKLYN, NY** | **NY LTANKS** | **S107789405 N/A**

**Relative: Higher**
**Actual: 20 ft.**

LTANKS:

| | |
|---|---|
| Spill Number/Closed Date: | 0601731 / 2006-08-29 |
| Facility ID: | 0601731 |
| Site ID: | 364030 |
| Spill Date: | 2006-05-16 |
| Spill Cause: | Tank Test Failure |
| Spill Source: | Private Dwelling |

**APARTMENT BUILDING (Continued)** **S107789405**

| | |
|---|---|
| Spill Class: | C4 |
| Cleanup Ceased: | Not reported |
| SWIS: | 2401 |
| Investigator: | HRPATEL |
| Referred To: | Not reported |
| Reported to Dept: | 2006-05-16 |
| CID: | 408 |
| Water Affected: | Not reported |
| Spill Notifier: | Tank Tester |
| Last Inspection: | Not reported |
| Recommended Penalty: | False |
| Meets Standard: | False |
| UST Involvement: | False |
| Remediation Phase: | 0 |
| Date Entered In Computer: | 2006-05-16 |
| Spill Record Last Update: | 2006-08-29 |
| Spiller Name: | DEREK DENCKLA |
| Spiller Company: | APARTMENT BUILDING |
| Spiller Address: | 35 MEADOW STREET |
| Spiller County: | 001 |
| Spiller Contact: | DEREK DENCKLA |
| Spiller Phone: | (917) 674-9040 |
| Spiller Extention: | Not reported |
| DEC Region: | 2 |
| DER Facility ID: | 314232 |
| DEC Memo: | "05/17/06-Hiralkumar Patel. Spoke to Jim at Protest. it was 1500 gal AST. tank was cleaned in past and doesn't have manhole. and Jim found dry leak and thinks it is from patch on top of tank. he hasn't find any oil stains on floor. he has send proposal to owner and planning to clean tank and to put manhole on tank. haven't found PBS number. Spoke to Derek. he is process of buying this property and gave current owner's name and number. Joseph Heimlich (718) 381-2405 As per Derek, he has closing of this property on Jun 30 2006. once he will get property on his name, he will remove tank and system. owner is not using tank currently. asked him to send tank test results and letter signed by current owner and purchaser stating that they will remove tank after closing and tank is not in use currently by end of tomorrow. told Derek that as this tank is more than 1100 gal capacity, it has to be registered with PBS eventhought they are planning to remove it after Jun. Spoke to Joseph. as per him, he has turn off boiler and tank is not in use currently. tank has oil less than half of the volume. told Joseph that if Department receive letter from him and Derek, Department can wait till they remove tank. but tank has to registered with PBS now. send out letter with tank registration requirement. faxed to Joseph and Derek. Joseph Heimlich 35 Meadow Street Brooklyn, NY 11206 FAX (718) 381-2875 05/19/06-Hiralkumar Patel. Received letter from Joseph and Derek. abstract: - owner is selling property and property is set to close on or about July 30, 2006. - heating season is over and boiler is currently turned off and will remain turned off through contract closing date - based on tank test, owner has cancelled all scheduled oil deliveries and suspended oil delivery service until further notice. 08/01/06-Hiralkumar Patel. spoke with Derek. he is no longer in process of buying this property. spoke with Joseph. owner has removed oil, clean tank and sealed it back. he didn't do any isolation test or system test after tank cleaning. asked Joseph to do system test again. he will call ABC tank for further testing. |

**APARTMENT BUILDING (Continued)** **S107789405**

08/02/06-Hiralkumar Patel. received call from Robert from ABC Tank. they will do system test probably next week. Robert will call once he gets test result. 08/29/06-Hiralkumar Patel. spoke with Donna at ABC Tank. they have changed rubber gasket on tank. she doesn't have any information about system test. she will check and call back. received call from Donna. she got test result and will fax it. got passing system test in fax. tank is registered now. PBS#: 2-610289 based on available informations, case closed."

Remarks: ""

All Materials:

| | |
|---|---|
| Site ID: | 364030 |
| Operable Unit ID: | 1122083 |
| Operable Unit: | 01 |
| Material ID: | 2111568 |
| Material Code: | 0001A |
| Material Name: | #2 fuel oil |
| Case No.: | Not reported |
| Material FA: | Petroleum |
| Quantity: | .00 |
| Units: | G |
| Recovered: | .00 |
| Oxygenate: | Not reported |

---

**326 SSW 1/4-1/2 0.405 mi. 2140 ft.** | **CONWAY/EMPTY BUILDING - TTF** | **NY LTANKS** | **S113406309**

**815 BROADWAY** **N/A**

**BROOKLYN, NY**

**Relative: Higher**

**Actual: 44 ft.**

LTANKS:

| | |
|---|---|
| Spill Number/Closed Date: | 1215990 / 2015-01-20 |
| Facility ID: | 1215990 |
| Site ID: | 479335 |
| Spill Date: | 2013-03-01 |
| Spill Cause: | Tank Test Failure |
| Spill Source: | Commercial/Industrial |
| Spill Class: | C4 |
| Cleanup Ceased: | Not reported |
| SWIS: | 2401 |
| Investigator: | TJDEMEO |
| Referred To: | Not reported |
| Reported to Dept: | 2013-03-01 |
| CID: | Not reported |
| Water Affected: | Not reported |
| Spill Notifier: | Other |
| Last Inspection: | Not reported |
| Recommended Penalty: | False |
| Meets Standard: | False |
| UST Involvement: | False |
| Remediation Phase: | 0 |
| Date Entered In Computer: | 2013-03-01 |
| Spill Record Last Update: | 2015-01-20 |
| Spiller Name: | Not reported |
| Spiller Company: | CONWAY/EMPTY BUILDING |
| Spiller Address: | Not reported |
| Spiller County: | 999 |

**CONWAY/EMPTY BUILDING - TTF (Continued)** **S113406309**

| | |
|---|---|
| Spiller Contact: | JOE YANKO |
| Spiller Phone: | Not reported |
| Spiller Extention: | Not reported |
| DEC Region: | 2 |
| DER Facility ID: | 92097 |
| DEC Memo: | "Andy- 631-589-6353. Building will be redeveloped. They will repair and retest and send documentation. 3/27/13 AFrischeisen intern TTF letter sent. 5-6-14 Dupigny - Notes from Sangesland what repair work was done to the tank/ Lines? No work was done will Demo the building 10/30/14-Vought-Received call from Chris Lickman (Ph:718-797-9555) who left Vought numerous messages regarding the above spill. Vought left message for Lickman with Demeo's phone number and email address. 1/20/15 TJD File review. 8K concrete wrapped AST failed tightness test. Tester (ATS) determined the cause of the failure was the fill pipe - failure point was interior (tank room) where the pipe penetrated the concrete wrap. Tank was entirely above ground with no petroleum discharge noted during inspection by tester and author of Phase 2 report (PW Grosser). Tank has subsequently been removed and structure was converted to natural gas heat. Based upon the documentation received there was no petroleum discharge from reported tank test failure. All received documentation has been uploaded to DECDOCS. No further action is required. Spill closed." |
| Remarks: | "8000 gal ast" |

All Materials:

| | |
|---|---|
| Site ID: | 479335 |
| Operable Unit ID: | 1229071 |
| Operable Unit: | 01 |
| Material ID: | 2226826 |
| Material Code: | 0001A |
| Material Name: | #2 fuel oil |
| Case No.: | Not reported |
| Material FA: | Petroleum |
| Quantity: | Not reported |
| Units: | Not reported |
| Recovered: | Not reported |
| Oxygenate: | Not reported |

---

**327 South 1/4-1/2 0.415 mi. 2189 ft.**

**GARATZIOTIS, ARISS RESIDE**
**578 BUSHWICK AVENUE**
**BROOKLYN, NY**

**NY LTANKS** **S107489293**
**N/A**

**Relative: Higher**

**Actual: 70 ft.**

LTANKS:

| | |
|---|---|
| Spill Number/Closed Date: | 0510383 / 2005-12-05 |
| Facility ID: | 0510383 |
| Site ID: | 356350 |
| Spill Date: | 2005-12-03 |
| Spill Cause: | Tank Overfill |
| Spill Source: | Tank Truck |
| Spill Class: | Not reported |
| Cleanup Ceased: | Not reported |
| SWIS: | 2401 |
| Investigator: | JBVOUGHT |
| Referred To: | Not reported |
| Reported to Dept: | 2005-12-03 |

**GARATZIOTIS, ARISS RESIDE (Continued)** **S107489293**

| | |
|---|---|
| CID: | 72 |
| Water Affected: | Not reported |
| Spill Notifier: | Other |
| Last Inspection: | Not reported |
| Recommended Penalty: | False |
| Meets Standard: | False |
| UST Involvement: | False |
| Remediation Phase: | 0 |
| Date Entered In Computer: | 2005-12-03 |
| Spill Record Last Update: | 2005-12-05 |
| Spiller Name: | Not reported |
| Spiller Company: | Not reported |
| Spiller Address: | Not reported |
| Spiller County: | Not reported |
| Spiller Contact: | ARISS GARATZIOTIS |
| Spiller Phone: | (718) 680-2863 |
| Spiller Extention: | Not reported |
| DEC Region: | 2 |
| DER Facility ID: | 306409 |
| DEC Memo: | "12/5/05-Vought-Off hours duty responder. Vought called and spoke to owner's wife who refused access initially as per Petro Wheeler. Vought then spoke to owner (Ariss) who agreed to access. Vought called Petro and told them to contact Ariss who agreed to access and return call if problem. Vought received call from Petro that they were onsite for 1.5 hours and left due to no show of Ariss. Spill extent was still unknown. Vought called Ariss who said just arrived on site, Vought called Petro again to arrange site visit. Later Vought received phone call that spill was limited to top of tank through manway and also through vent on sidewalk. Both spills cleaned by Petro using adsorbent. Spill on concrete and no sewers or drains affected. Spill closed by Vought." |
| Remarks: | "Customer reports that 2 delivery trucks were there, the 2nd of which overfilled tank in tenant-house, spilling unkn amt of oil in basement. Refuses to let Petro rep. into house to investigate and/or cleanup. 2nd phone # for contact: 917-886-0434. " |

All Materials:

| | |
|---|---|
| Site ID: | 356350 |
| Operable Unit ID: | 1113657 |
| Operable Unit: | 01 |
| Material ID: | 2103723 |
| Material Code: | 0001A |
| Material Name: | #2 fuel oil |
| Case No.: | Not reported |
| Material FA: | Petroleum |
| Quantity: | Not reported |
| Units: | G |
| Recovered: | .00 |
| Oxygenate: | Not reported |

**AV328** **NYC DEP HAZ MAT** **NY MOSF** **S102143390**
**NNE** **200 MORGAN AVENUE** **NY LIENS** **N/A**
**1/4-1/2** **BROOKLYN, NY 11201** **NY Spills**
**0.420 mi.** **NY MANIFEST**
**2217 ft.** **Site 1 of 2 in cluster AV**

**Relative:**
**Lower**

**Actual:**
**10 ft.**

MOSF:

| | |
|---|---|
| Facility ID: | 2-1500 |
| Program Type: | MOSF |
| Tank Status: | Inactive |
| Expiration Date: | Not reported |
| Dec Region: | 2 |
| UTMX: | 590073.27268 |
| UTMY: | 4507217.06314 |

LIENS:

| | |
|---|---|
| Region: | 2 |
| Spill No: | 92-09135 |
| Tax Map Id: | 2942-101, 157, 160, 207, 220 |
| Lien Request Received: | 03/22/1994 |
| Request Sent To APA Or Vendor: | 12/05/1994 |
| Draft Lien Received From Vendor: | 05/31/1995 |
| Approved Lien To Administrator: | Not reported |
| Signed By Administrator: | Not reported |
| Received From Administrator: | Not reported |
| Sent For Filing: | Not reported |
| Resent For Filing: | Not reported |
| Proof Of Service Received: | Not reported |
| Sent To OAG: | 06/05/1995 |
| Amount: | $71,828.17 |
| Release Required: | Not reported |
| Sent To Administrator: | Not reported |
| Signed By Adminstrator: | Not reported |
| Received From Adminsitrator: | Not reported |
| Release Sent To OAG: | Not reported |
| Complete: | True |
| Release: | False |
| Withdrawn: | False |

| | |
|---|---|
| Region: | 2 |
| Spill No: | 92-09135 |
| Tax Map Id: | 2942-101, 157, 160, 207, 220 |
| Lien Request Received: | 06/17/1996 |
| Request Sent To APA Or Vendor: | 07/18/1996 |
| Draft Lien Received From Vendor: | 11/19/1996 |
| Approved Lien To Administrator: | Not reported |
| Signed By Administrator: | Not reported |
| Received From Administrator: | Not reported |
| Sent For Filing: | Not reported |
| Resent For Filing: | Not reported |
| Proof Of Service Received: | Not reported |
| Sent To OAG: | 11/25/1996 |
| Amount: | $561,620.28 |
| Release Required: | Not reported |
| Sent To Administrator: | Not reported |
| Signed By Adminstrator: | Not reported |
| Received From Adminsitrator: | Not reported |
| Release Sent To OAG: | Not reported |
| Complete: | True |

**NYC DEP HAZ MAT (Continued)** **S102143390**

Release: False
Withdrawn: False

SPILLS:

| | |
|---|---|
| Spill Number/Closed Date: | 9208755 / 1998-02-05 |
| Facility ID: | 9208755 |
| Facility Type: | ER |
| DER Facility ID: | 57235 |
| Site ID: | 305060 |
| DEC Region: | 2 |
| Spill Cause: | Equipment Failure |
| Spill Class: | C4 |
| SWIS: | 2401 |
| Spill Date: | 1992-10-29 |
| Investigator: | KSTANG |
| Referred To: | Not reported |
| Reported to Dept: | 1992-10-29 |
| CID: | Not reported |
| Water Affected: | Not reported |
| Spill Source: | Major Facility (MOSF) > 400,000 gal |
| Spill Notifier: | Responsible Party |
| Cleanup Ceased: | Not reported |
| Cleanup Meets Std: | False |
| Last Inspection: | Not reported |
| Recommended Penalty: | False |
| UST Trust: | False |
| Remediation Phase: | 0 |
| Date Entered In Computer: | 1992-10-30 |
| Spill Record Last Update: | 1998-02-10 |
| Spiller Name: | Not reported |
| Spiller Company: | Not reported |
| Spiller Address: | Not reported |
| Spiller Company: | 001 |
| Contact Name: | Not reported |
| DEC Memo: | "Prior to Sept, 2004 data translation this spill Lead_DEC Field was TANG " |
| Remarks: | "DURING TANK CLEANING OPERATION HOSE COUPLING FAILED -SLUDGE LEAKED TO SOIL AREA EXCAV AND DRUM CONTAM SOIL WILL DISPOSE NRC 142527 CALLED CITI-FUEL HAS CLEANED UP SPILL/SOME CONTAM SOIL NEED TO BE CL" |

All Materials:

| | |
|---|---|
| Site ID: | 305060 |
| Operable Unit ID: | 972281 |
| Operable Unit: | 01 |
| Material ID: | 405835 |
| Material Code: | 0003A |
| Material Name: | #6 fuel oil |
| Case No.: | Not reported |
| Material FA: | Petroleum |
| Quantity: | 50.00 |
| Units: | G |
| Recovered: | .00 |
| Oxygenate: | Not reported |

| | |
|---|---|
| Spill Number/Closed Date: | 9105949 / 1991-09-19 |
| Facility ID: | 9105949 |

**NYC DEP HAZ MAT (Continued)** **S102143390**

| | |
|---|---|
| Facility Type: | ER |
| DER Facility ID: | 57235 |
| Site ID: | 251343 |
| DEC Region: | 2 |
| Spill Cause: | Abandoned Drums |
| Spill Class: | B3 |
| SWIS: | 2401 |
| Spill Date: | 1991-09-03 |
| Investigator: | SJMILLER |
| Referred To: | Not reported |
| Reported to Dept: | 1991-09-03 |
| CID: | Not reported |
| Water Affected: | NEWTOWN CREEK |
| Spill Source: | Major Facility (MOSF) > 400,000 gal |
| Spill Notifier: | Other |
| Cleanup Ceased: | 1991-09-19 |
| Cleanup Meets Std: | True |
| Last Inspection: | Not reported |
| Recommended Penalty: | False |
| UST Trust: | False |
| Remediation Phase: | 0 |
| Date Entered In Computer: | 1991-09-03 |
| Spill Record Last Update: | 2004-04-07 |
| Spiller Name: | Not reported |
| Spiller Company: | MORGAN OIL CORP |
| Spiller Address: | Not reported |
| Spiller Company: | 001 |
| Contact Name: | Not reported |
| DEC Memo: | "Prior to Sept, 2004 data translation this spill Lead_DEC Field was MILLER 10/10/95: This is additional information about material spilled from the translation of the old spill file: SHEEN, GLOBS." |
| Remarks: | "APPEARS TO BE COMING FROM A 55 GAL ABANDONED DRUM IN CREEK. OR MAY BE DUE TO A BULKHEAD (LOW TIDE)" |

All Materials:

| | |
|---|---|
| Site ID: | 251343 |
| Operable Unit ID: | 956456 |
| Operable Unit: | 01 |
| Material ID: | 421709 |
| Material Code: | 0003A |
| Material Name: | #6 fuel oil |
| Case No.: | Not reported |
| Material FA: | Petroleum |
| Quantity: | .00 |
| Units: | G |
| Recovered: | .00 |
| Oxygenate: | Not reported |

| | |
|---|---|
| Spill Number/Closed Date: | 9112693 / 1992-03-13 |
| Facility ID: | 9112693 |
| Facility Type: | ER |
| DER Facility ID: | 57235 |
| Site ID: | 251344 |
| DEC Region: | 2 |
| Spill Cause: | Unknown |
| Spill Class: | Not reported |
| SWIS: | 2401 |

**NYC DEP HAZ MAT (Continued)** **S102143390**

| | |
|---|---|
| Spill Date: | 1992-03-12 |
| Investigator: | MCTIBBE |
| Referred To: | Not reported |
| Reported to Dept: | 1992-03-12 |
| CID: | Not reported |
| Water Affected: | Not reported |
| Spill Source: | Tank Truck |
| Spill Notifier: | Responsible Party |
| Cleanup Ceased: | 1992-03-13 |
| Cleanup Meets Std: | True |
| Last Inspection: | Not reported |
| Recommended Penalty: | False |
| UST Trust: | False |
| Remediation Phase: | 0 |
| Date Entered In Computer: | 1992-03-20 |
| Spill Record Last Update: | 2003-09-23 |
| Spiller Name: | Not reported |
| Spiller Company: | Not reported |
| Spiller Address: | Not reported |
| Spiller Company: | 001 |
| Contact Name: | Not reported |
| DEC Memo: | "Prior to Sept, 2004 data translation this spill Lead_DEC Field was TIBBE " |
| Remarks: | "FD ON SCENE. SPEEDY-DRY APPLIED" |

All Materials:

| | |
|---|---|
| Site ID: | 251344 |
| Operable Unit ID: | 963025 |
| Operable Unit: | 01 |
| Material ID: | 414255 |
| Material Code: | 0003A |
| Material Name: | #6 fuel oil |
| Case No.: | Not reported |
| Material FA: | Petroleum |
| Quantity: | 50.00 |
| Units: | G |
| Recovered: | .00 |
| Oxygenate: | Not reported |

| | |
|---|---|
| Spill Number/Closed Date: | 8808176 / 1995-08-07 |
| Facility ID: | 8808176 |
| Facility Type: | ER |
| DER Facility ID: | 57235 |
| Site ID: | 59301 |
| DEC Region: | 2 |
| Spill Cause: | Deliberate |
| Spill Class: | A3 |
| SWIS: | 2401 |
| Spill Date: | 1989-01-10 |
| Investigator: | SIGONA |
| Referred To: | Not reported |
| Reported to Dept: | 1989-01-13 |
| CID: | Not reported |
| Water Affected: | Not reported |
| Spill Source: | Major Facility (MOSF) > 400,000 gal |
| Spill Notifier: | Citizen |
| Cleanup Ceased: | 1995-08-07 |

**NYC DEP HAZ MAT (Continued)** **S102143390**

| | |
|---|---|
| Cleanup Meets Std: | False |
| Last Inspection: | Not reported |
| Recommended Penalty: | False |
| UST Trust: | False |
| Remediation Phase: | 0 |
| Date Entered In Computer: | 1989-01-19 |
| Spill Record Last Update: | 2004-04-07 |
| Spiller Name: | Not reported |
| Spiller Company: | MORGAN OIL COMPANY |
| Spiller Address: | MORGAN AVENUE |
| Spiller Company: | 001 |
| Contact Name: | Not reported |
| DEC Memo: | "" |
| Remarks: | "OIL DUMPED INTO CREEK WHICH EMPTIES INTO EAST RIVER, USUALLY TAKES PLACE DURING THE NIGHT." |

All Materials:

| | |
|---|---|
| Site ID: | 59301 |
| Operable Unit ID: | 924580 |
| Operable Unit: | 01 |
| Material ID: | 452941 |
| Material Code: | 0001A |
| Material Name: | #2 fuel oil |
| Case No.: | Not reported |
| Material FA: | Petroleum |
| Quantity: | 100.00 |
| Units: | G |
| Recovered: | .00 |
| Oxygenate: | Not reported |

| | |
|---|---|
| Spill Number/Closed Date: | 9209135 / Not Reported |
| Facility ID: | 9209135 |
| Facility Type: | ER |
| DER Facility ID: | 57235 |
| Site ID: | 59302 |
| DEC Region: | 2 |
| Spill Cause: | Equipment Failure |
| Spill Class: | A1 |
| SWIS: | 2401 |
| Spill Date: | 1992-11-06 |
| Investigator: | HRPATEL |
| Referred To: | Not reported |
| Reported to Dept: | 1992-11-06 |
| CID: | Not reported |
| Water Affected: | ENGLISH KILLS |
| Spill Source: | Major Facility (MOSF) > 400,000 gal |
| Spill Notifier: | Federal Government |
| Cleanup Ceased: | 1995-02-28 |
| Cleanup Meets Std: | False |
| Last Inspection: | Not reported |
| Recommended Penalty: | False |
| UST Trust: | False |
| Remediation Phase: | 1 |
| Date Entered In Computer: | 1992-11-10 |
| Spill Record Last Update: | 2018-10-05 |
| Spiller Name: | Not reported |
| Spiller Company: | CITIFUEL INC. |

**NYC DEP HAZ MAT (Continued)** **S102143390**

Spiller Address: Not reported
Spiller Company: 001
Contact Name: Not reported
DEC Memo: "after discussing with DEC Austin, case transferred to DEC Patel. 04/20/12-Hiralkumar Patel. DEC remarks from 11/06/1992 to 04/19/12 are stored separately in e-docs. DEC Vought forwarded email from DEC Ketani who received email from Bill Hughes from GeoQuest, Inc. dated 02/07/12. Bill mentioned that scaffolding company has left the site and left mess behind. they are currently cleaning up the site. Bill Hughes GeoQuest, Inc. Ph. (860) 243-1757 Ext. 103 (860) 402-9592 (C) email: williamhughes01@gmail.com 1:00 PM:- left message for Bill at GeoQuest. 2:00 PM:- visited site with DEC Vought. site contains lots of junk left behind by scaffolding company. no environmental work in progress. found multiple wells (some destroyed and some in bad condition) on and around the property. Vought showed a large aboveground tank in concrete vault along south side of the property. some rainbow and silver sheen (could be mixed of biological and petroleum) observed on water in creek along north of the site. 04/27/12-Hiralkumar Patel. 10:16 AM:- received message from Bill. 11:43 AM:- spoke with Bill. he mentioned that due to access issue with the previous tenant (scaffolding company) for couple of years and large piles of junk left behind after tenant left, no environmental work is in progress at the site. once all the scaffolding junk removed, they are planning to conduct additional soil/gw investigation for additional data. asked him to send summary of work done till now and future plan. also asked him to submit property owner's contact information. 5/8/12-Vought-Vought and Patel held teleconference with NYSOAG Judith Karpen and State will only release lien upon cleanup of site to satisfaction of NYSDEC. Karpen noted that new owner was English Kills and former owner was Corpus Christi and that Corpus Christi declared bankruptcy and as a result State will receive minor settlement amount in lieu of total monies spent. Karpen noted that Corpus Christi may have secured eight million dollar loan for cleanup (as per former OAG Buss) but not sure if monies are being used for cleanup and also not sure whether Corpus Christi or English Kills is supervising cleanup. Karpen will begin file research upon completion of file review by DEC Patel and subsequent call to NYSOAG Karpen. Spill transferred to DEC Patel as per RSE. 05/18/12-Hiralkumar Patel. completed review of available documents and found following: 1) 10/12/2006: Robert Feller from Bond, Schoeneck & King, PLLC sent fax including a singed copy of Agreement for Discharge of Environmental Liens. RCC & York Associates, Inc. signed the agreement. RCC agreed on following terms: - payment of $ 25,000 upon execution of this agreement - upon completion of cleanup of environmental contamination to the satisfaction of NYS DEC, RCC or its assigns, heirs, or successors of interest, shall pay $ 100,000 - upon receipt of the final payment, DEC shall issue a release of its said environmental liens against the said property 2) 05/27/2009: DEC Ketani referred case to legal as no response to the STIP letter (dated 03/18/09). 05/23/12-Hiralkumar Patel. 2:40 PM:- received email from Bill including summary of work done by GeoQuest and disposal manifests for soil removed during removal of eastern tanks (400,000 gal and 200,000 gal). GeoQuest is planning to remove southern tanks (total five tanks). once the tank complex has been removed and extent of the sub-surface structure is known, a proposed plan of action for determining the extent of the subsurface contamination will be submitted. Bill will visit the site

**NYC DEP HAZ MAT (Continued)** **S102143390**

on 05/30/12. 05/24/12-Hiralkumar Patel. alternate address: 192-200 Morgan Ave MOSF #: 2-1500. MOSF registration showing tanks still in-service. registration expired on 03/31/1991. other spill #: 8808176, 9105949, 9112693, 9208755 and 9211657 spill # 8808176 was reported on 01/13/1989 as 100 gal #2 oil dumped into creek. case closed on 08/07/1995. no documents on e-docs. spill # 9105949 was reported on 09/03/1991 as #6 oil found in creek which might be coming from a 55 gal abandoned drum or from bulkhead. case closed 09/19/1991. spill # 9112693 was reported on 03/12/1992 as 50 gal #6 oil spilled. case closed on 03/13/1992. spill # 9208755 was reported on 10/29/1992 as 50 gal #6 oil sludge spilled during tank cleaning operation. spill cleaned up by Citi Fuel. case closed on 02/05/1998. spill # 9211657 was reported on 12/23/1992 by DEC Mitchell due to contamination found in wells as part of PIN job. 05/25/12-Hiarlkumar Patel. 12:43 PM:- spoke with DEC legal regarding case initiation and confirmed no legal action from region 2 office as owner was doing work. 05/30/12-Hiralkumar Patel. 1:30 PM:- visited site. met Bill. found tank removal operation at the site. crew already removed more than 70% of the tank #1 (which is closest to the Morgan Ave - 647,000 gal tank). found about 12 inches thick concrete pad under the tank metal. water found on the side of the tank pad and oil found on water. no petroleum odors noticed. Bill mentioned that tank removal operation begun probably at the beginning of the month. informed him that the department has not received any work plans or notification to MOSF regarding removal of the tanks. after discussing with DEC Austin, asked Bill to stop tank removal work immediately and informed him that work should only be resumed after getting approval from the Department. Bill spoke with property owner and requested a meeting in DEC office. informed Bill that meeting can be scheduled once required work plan/documents submitted to the Department. during visit, met with Jacques Guillet (914-309-4317), contractor who is removing tank metals. informed him about no more work without the department's approval. 2:30 PM:- spoke with Ms. Karpen. she found the Agreement for Discharge of Environmental Liens (dated 10/12/2006) in her file. she will review available documents to see if any consent order or STIP signed for cleanup work. informed her about a meeting requested by RP. she mentioned that she needs to review the entire file and the work plan/documents, that will be submitted by RP, before any meeting with RP. she requested copy of work plan/documents, once submitted. 05/31/12-Hiralkumar Patel. discussed with DEC Austin and DEC Vought. Austin required submission of following documents: - work plan for tanks removal including community air monitoring plan and health and safety plan - submission of MOSF application for tanks closure - copy of NYC DOB's work permit for tanks removal - documentation about notification to FDNY 1:52 PM:- received email from Bill. he mentioned that the site owner has a prospective tenant who would rent part of the space (starting in two weeks), but currently, access to the area being rented is blocked by physical obstacles on the ground. Bill asked if they can move stockpiled soil to other part of the site and remove already cut-up steel off-site. discussed with DEC Austin. Austin approved to move soil and metal to other part of the site, but no off-site disposal without approval of the work plan. 2:25 PM:- spoke with Bill and informed him that the department approves moving of stockpiled soil and cut-up steel to other part of the site, but does not approve off-site disposal of any material until all required documents submitted and approved. asked him to send property owner's contact info. asked Bill about well monitoring. Bill mentioned that

**NYC DEP HAZ MAT (Continued)** **S102143390**

wells were lastly checked in 2009 before scaffolding removed. after removing scaffolding, most of the wells are covered under dirt/metal and are not accessible. asked Bill about DOB work permit. he believes that permit is not needed for tank removal. asked him to check with NYC DOB regarding required work permit. 06/01/12-Hiralkumar Patel. 2:01 PM:- received email from Bill including property owner's contact info. English Kills Ventures LLC c/o Asher Zwebner, Trustee 5014 16th Avenue, Suite 110 Brooklyn, NY 11219 6:15 PM:- sent email to Bill and asked to provide owner's phone number and email address. 06/05/12-Hiralkumar Patel. 11:08 AM:- received email from Bill. he mentioned that property owner asked to send documents to their attorney. Robert H. Feller, Esq. **property owner's attorney** Bond, Schoeneck & King, PLLC. 111 Washington Avenue Albany, NY 12210-2211 Ph. (518) 533-3222 Fax (518) 533-3299 email: rfeller@bsk.com 1:44 PM:- received email from Bill. due to open tank excavation pit, he requested to backfill it using on-site stockpiled soil. 2:33 PM:- forwarded Bill's email to DEC Austin for review. 6/6/12-Vought-DEC Patel received email from GeoQuest (Bill Hughes Ph:860-243-1757 Cell:860-402-5292) that When you closed down the site on Wednesday (5-30-12) you may not have realized that a dangerous condition resulted - an open pit. Granted, the work area is theoretically closed to any and all persons and/or vehicles, but we all know that stuff happens. In addition, the open pit is subject to flooding which could result in a multitude of unforeseeable problems including exacerbating the danger of this site condition.We propose the following solution: 1) Continue the removal of the steel bottom of the tank (at the very least) and store the steel on-site. The next level of action would be to also remove the steel back wall (south wall), remaining steel west wall (only about 30% still remains), and remove the remainder of the north wall (storing all removed steel on-site, of course). 2) Back-fill the open pit with the on-site soil as you and I discussed. The on-site soil is fill removed from the tank top and walls which exhibits no sign of any contamination. The backfilling of this area would eliminate a very dangerous situation. 3) Consider allowing the stored steel to be removed from the site. It could be used to pay for the rental equipment. Steel is steel- it is not a source of contamination. 4) Consider the power of inertia- the longer a project remains stalled, the harder it is to get it moving again. Regards. DEC Patel forwarded email to RSE with request for advisement and RSE forwarded mail to DEC Vought asking to look into matter. Vought called and spoke to Geoquest who noted that tanks bottoms were approximately 5-6'below grade on concrete and close to groundwater. Geoquest also noted that the concrete under the tanks was at groundwater level. Vought after concurring with DEC Farrar called back Geoquest and noted that backfilled soils must meet STARS Memo #1 parameters. Vought also called and spoke to NYCOEM McIntyre who noted that site is not in a NYC Program and as such there are to date no institutional or engineering controls for site but that if applicants are interested in alternate SCOs associated with a different program then they should call NYCOER Chawla. Vought spoke to DEC Patel who noted that when he was onsite last week he also noted to contractor that wells will need to be installed at the tank locations through the concrete. Vought to meet Hughes on site at 1pm today and required that: 1)samples be collected from the soil pile analyzied for Full List 8260/8270 (due to history of chlorinated solvents) 2)note that wells will be required in the future in the backfilled areas 3)Submission of analyticals to DEC for review prior

**NYC DEP HAZ MAT (Continued)** **S102143390**

to use as backfill. Vought received callback from Hughes who noted that site was zoned M-1(manufacturing). Vought performed site visit and received call from Hughes who noted that his car broke down in Brooklyn and he will not be able to make it to site but will arrange to have sampling company come to site and collect sam[ple. Vought repeated that sample must be collected for 8260/8270 Full List and compared to STARS Memo#1 values. Vought observed approximately 2O' high by 70' long pile of soil up against large MOSF tank but noted no petroleum odors or staining in pile. Vought also observed standing water in open tank pit and water was connected to soil as west wall of UST removed down to tank bottom. No sheen or product in water in tank pit. Bottom of tank pit composed of concrete pad and steel(of which is scheduled to be removed). Vought met English Kills (Arthur Schwartz Ph:732-309-2063) onsite and discussed tank removal and future use of site (which may be parking lot for buses) as well as need for installation of wells at tank location through concrete pad as per DEC Patel. Vought also observed approximately 6' width of soil between steel tank and outer support wall with no staining as well. Note soil pile covering many monitoring wells. Rush turnaround time will be requested for soil samples as well. Vought sent email update to Kumar. 6/7/12-Vought-Received message from Hughes and returned call and left message to return call with confirmation of sample collection. Vought received callback from Hughes who was enroute to site to perform soil sampling of proposed soils for backfill (EPA 8260/8270 Full List) due to former presence of chlorinated solvents as well as petroleum in tank. Results to be compared to STARS Alternative Guidance values and examined for possible Haz Waste contaminants as well. Results should be received and Hughes will follow up with Vought on Friday. 06/12/12-Hiralkumar Patel. 11:58 AM:- received email from Bill including sample results. three samples were collected. some SVOCs found in samples. found maximum 460 ppb of Naphthalene in one sample. Bill requested approval to backfill the excavation. DEC Austin and DEC Vought inspected site. based on observations during the site inspection, Austin mentioned that the department does not approve backfilling of the tank excavation. he asked for a meeting in DEC office, with property owner. 2:36 PM:- spoke with Bill and informed him about the discussion with DEC Austin. asked him to set up meeting with property owner. 4:25 PM:- sent email to Bill. informed him that the department does not approve backfilling of the excavation. informed him that the department requests a meeting with property owner. asked him to provide timing for the meeting. email copied to DEC Vought, DEC Austin, Judy Karpen, Jay Soltis (jsoltis@geoquestinc.com) and Marc Casslar (mcasslar@geoquestinc.com). 06/14/12-Hiralkumar Patel. 11:51 AM:- received email from Bill. he mentioned that him, Marc Casslar (GeoQuest) and Robert Feller (owner's attorney) will meet at 10 AM on 06/20/12, in DEC office. spoke with DEC Austin. he requested presence of property owner. he mentioned that if owner brings his attorney, then DEC attorney will be present in the meeting and it will be an enforcment issue. 2:32 PM:- spoke with Bill and informed him about discussion with DEC Austin. Bill asked to reply by email. 06/18/12-Hiralkumar Patel. discussed with DEC Vouth, DEC Austin and Judith Karpen. Ms. Karpen is still reviewing legal documents. as the legal review is pending, Austin mentioned that the meeting on 06/20/12 will be to discuss technical issues only. 3:31 PM:- sent email to Bill including meeting agenda. informed him that this meeting will be for technical discussion only. email copied to DEC

**NYC DEP HAZ MAT (Continued)** **S102143390**

Austin, DEC Vought, Judy Karpen, Jay Soltis and Marc Casslar. 06/20/12-Hiralkumar Patel. 10:00 AM:- discussed with DEC Austin, DEC Vought, Bill, Marc Casslar, Robert Feller and Ryan Karben during meeting in DEC office and agreed upon following: - notification to NYC DOB and FDNY (if applicable) - submission of MOSF application for tanks removal - monitoring of bulkhead during low tide for possible oil seepage into the creek and installation of boom, if product seepage noted - submission of tank removal plan, including health and safety plan and CAMP, by the end of 07/16/12 - subsurface soil and groundwater investigation, at and around the tanks location during discussion, Bill mentioned that removal of remaining tanks would take another 6-8 months and subsurface investigation will be peformed after that. informed RP that the department requires delineation under the tank pads, via installation of wells through the pads. also, the department may require replacement of wells, if existing wells are destroyed or clogged. during discussion, Austin approved to use on-site stockpiled soil to backfill the tank excavation and RP agreed that depends on future site use, backfilled soil may be removed during future development. asked RP to submit MOSF application for tanks removal. Ryan Scott Karben, Esq. **owner's representative** Law Office of Ryan Scott Karben 11 Tara Drive Pomona, NY 10970 Ph. (914) 536-4402 email: ryan@ryankarben.com 1:01 PM:- spoke with Judy. she mentioned that due to statue of limitation, she can not enforce for money spent more than 6 years ago. also, there is no dicussion about spill remediation in the Agreement for Discharge of Environmental Liens signed by RCC & York Associates, Inc. in 2006. she also mentioned that bankruptcy court has found environmental liens be not valid. 06/29/12-Hiralkumar Patel. 3:50 PM:- spoke with Bill and informed him that a STIP agreement will be mailed today. 4:06 PM:- sent STIP letter to Mr. Feller. informed him that the signed STIP and a tank removal plan (including schedule) must be submitted by the end of 07/27/12. letter emailed to Mr. Feller, DEC Austin, DEC Urda, Ms. Karpen, Bill, Mr. Casslar and Mr. Karben. 07/05/12-Hiralkumar Patel. 12:14 PM:- received email from Bill including MOSF notification, tank removal plan and health & safety plan (including CAMP). 1:02 PM:- sent email to Bill. informed him that a signed stipulation must be submitted to the Department prior to review of any work plans. email copied to DEC Austin, DEC Urda, Ms. Karpen, Mr. Felller, Mr. Casslar and Mr. Karben. 07/12/12-Hiralkumar Patel. received email from Mr. Casslar (at 6:11 PM on 07/11/12) including revised STIP and CAP. Mr. Casslar noted following nine reasons for changes in STIP and CAP: - the spill occurred in 1992, more than 20 years ago - the oil terminal has been closed for almost 20 years - all of the tanks were emptied, cleaned, and inspected more than 18 years ago - active remediation of groundwater was conducted for about 8 years - NYSDEC concluded almost 8 years ago that no further benefit could be achieved from active groundwater remediation - all of the work was conducted under the supervision of the NYSDEC - no new spills have occurred since the facility was closed - the site has been used and occupied at various times in the last 20 years and there is no indication that a risk to human health or safety exists; and - throughout time the importance of removing the tanks has been continuously discussed 07/18/12-Hiralkumar Patel. discussed with DEC Austin, DEC Vought, DEC Urda and Ms. Karpen. Ms. Karpen will discuss with Patrick Hallaway in AG's office to discuss about third party claim to the spill fund by the property owner. discussed submitted revised CAP and changed as

**NYC DEP HAZ MAT (Continued)** **S102143390**

needed. Urda will revised the CAP after gets update from Ms. Karpen. 07/31/12-Hiralkumar Patel. visited site. found water in tank excavation area. some sheen observed on water. 3:23 PM:- received email from Ms. Karpen inquiring if English Kills had a Phase I done prior to purchasing the property. 08/01/12-Hiralkumar Patel. 4:43 PM:- sent email to Ms. Karpen. informed her that the department does not have any Phase I report in file and doesn't know if English Kills ever conducted Phase I investigation. 08/03/12-Hiralkumar Patel. received call from DEC Urda. he will arrange a conference call with AG's office and spill fund. 08/07/12-Hiralkumar Patel. yesterday (08/06/12), DEC Austin, DEC Vought, DEC Urda, DEC Ben Conlon, Ms. Karpen (AG's office), Bonnie Riggi (AG's office), Luzette Baker (spill fund) and Patrick Halloway (spill fund) discussed the case and decided to send a consent order. spoke with DEC Urda. he has asked DEC Leszek to review available MOSF documents and waiting for his response before drafting response to the revised STIP sent by RP. 3:48 PM:- spoke with DEC Ian Beilby who inquired about spill # 1202045, which was reported by BCP contractor as they noticed some sheen in water near the site. informed Ian that no sheen observed during the site visit on 05/31/12 and based on site observation, case 1202045 is closed. during conversation, Ian mentioned that they have meeting with EPA on 08/09/12 regarding Newtown Creek cleanup project and will discuss about possible impact to the creek from the Morgan Terminal. asked Ian to update after meeting. 08/13/12-Hiralkumar Patel. 3:33 PM:- received call from DEC Beilby. he mentioned that EPA and respondent's consultant (Anchor QEA) are considering sending a letter (104E request) to English Kills Ventures LLC requiring to submit all investigation/compliance documents for review. 08/14/12-Hiralkumar Patel. 2:47 PM:- received email from DEC Beilby. he will send CD of available documents to AnchorQEA. 08/14/12-Ian Beilby CD with edoc files sent to AnchorQEA for review and possible 104e request. 08/16/12-Hiralkumar Patel. 12:38 PM:- received email from DEC Michele Albert including copy of cover letter that was sent to Anchor QEA (with document CD). 09/06/12-Hiralkumar Patel. reviewed tank removal plan, submitted previously on 07/05/12. abstract of tank removal plan: - fill material removed from the top and sides of the tank will be assigned to one of two piles - if soil appears normal with no dark stains or odor it will be placed onto a clean pile - if soil has dark stains or odor or if it registers on a PID meter it will be placed onto a dirty pile and be stored on and under plastic for sampling, laboratory analysis and eventually off-site disposal - when half of the bottom plate has been removed, the excavation resulting from the tank removal will be partially backfilled to allow the excavator to move into the tnak area to reach the remainder of the bottom plate and the tank back wall - upon completion of the removal of each tank section, the excavation for that tank section will be backfilled and compacted to grade - use of previously excavated clean fill from the on-site clean pile is done with the understanding that in the future, this fill may have to be sampled and/or remediated the tank removal plan does not discuss about endpoint sampling. 10/23/12-Hiralkumar Patel. received email from DEC Urda (at 10:39 AM on 10/17/12) including copy of email from Mr. Feller. Mr. Feller sent signed copy of the consent order. as per the Corrective Action Plan of the Consent Order, the Department must be notified two days prior to backfilling of any part of the excavation and the Department may require collection of endpoint soil and groundwater samples. waiting for copy of fully executed Consent

**NYC DEP HAZ MAT (Continued)** **S102143390**

Order. 11/13/12-Hiralkumar Patel. 11:46 AM:- received email from DEC Urda including fully-executed order. 11/29/12-Hiralkumar Patel. 4:07 PM:- spoke with Bill. they started work about 2-3 days ago. 12/05/12-Hiralkumar Patel. 2:55 PM:- visited site. crew was working in tank pit, cutting angle brackets to the south wall of tank. no structural supports were observed to the south wall. also noted that the tank pit was partially backfilled, without prior notification to the department as required in signed consent order. 3:25 PM:- left message for Bill and asked him to ensure worker's safety. 3:50 PM:- sent email to Bill regarding operation at the site. asked him to ensure safe operation. email copied to DEC Urda and Mr. Feller. 12/06/12-Hiralkumar Patel. 11:08 AM:- received email from Bill. he has spoke with Jacques and was informed that there is still a piece of the bottom plate attached to the south wall as well as the eastern end wall and the angle brackets are for tank stiffness, and are not for structural integrity. 2:16 PM:- spoke with Bill regarding partial backfilling of excavation without prior notice to the department. he mentioned that the excavation was partially backfilled so a backhoe can be used for further work. he mentioned that soil in tank excavation pit will be tested as part of investigation after tank removal and removed, if found contaminated. 12/10/12-Hiralkumar Patel. received email from Bill (at 4:18 PM on 12/09/12). he mentioned that when remedial investigation work plan is submitted, the soil in the area occupied by the tanks will be addressed along with the soils on the remainder of the property. 01/22/13-Hiralkumar Patel. 9:00 AM:- visited site. first section of the tank is removed completely and area has been backfilled to grade. no crew was on-site. 03/20/13-Hiralkumar Patel. 10:45 AM:- visited site. crew was removing the tank. the site is divided in two sections: section towards Morgan Ave is occupied by buses and section towards the water is occupied by construction equipments. 05/04/13-Hiralkumar Patel. another spill reported at the site (spill #: 1301162) by FDNY as fire occurred in tank pit during tank removal. 1:30 PM:- visited site. FDNY had left. met with Jacques Guillet, site supervisor. he mentioned that due to very hot weather, some of the left over oil got vaporized and flash fire occurred. FDNY extinguished the fire and stopped work until they get fitness certificate. FDNY issued violation order (# A181083). Mr. Guillet mentioned that work will resume only after necessary documents submitted to FDNY. inspected tank pit. only eastern section of last tank left. found burned steel in tank pit. no odors noted. as per Mr. Guillet, no one was injured. 05/06/13-Hiralkumar Patel. 9:17 AM:- DEC Urda forwarded email from Mr. Feller (dated 05/02/13). Mr. Feller mentioned that tank removal report will be submitted by 05/31/13, as approved by DEC. 05/24/13-Hiralkumar Patel. 11:03 AM:- received call from Bill. he inquired about document from previous contractors regarding cleaning of tanks. 11:10 AM:- sent email to Bill including copy of report from Winston Contracting dated 02/25/1995. 05/31/13-Hiralkumar Patel. 10:42 AM:- received email from Bill including tank removal report. abstract: - two tanks (# 6 and 7) in eastern tank complex - five tanks (# 1 through 5) in southern tank complex - tanks were fabricated on the site from individual steel plates with welded seams - tank structures were supported with internal steel angle brackets welded into a rigid pattern - soil was placed on the exterior of the tanks to create bunders , and appeared to consist of the same fill-type materials underlying the property - both the eastern (with two tanks # 6 and 7) and southern (with five tanks # 1 through 5)

**NYC DEP HAZ MAT (Continued)** **S102143390**

tank complexes were constructed approx. 4 ft bg - on-site soil, including bunkering material, was utilized to backfill the excavations - during the remvoal of the tank bottom plates, small quantities of free product were occasionally observed on groundwater - when encountered, the oil was collected using oil absorbent material - total of 835.84 tons of soil, from removal of eastern tanks, transported in Mar. 2012 - total of 1,696.63 tons of soil, from removal of southern tanks, transported in Aug. 2012 2:18 PM:- tank removal report forwarded to Ms. Karpen. 2:22 PM:- sent email to Bill and asked to submit remedial investigation work plan and tank registration forms as per item # 5 and 6 of the correction action plan of the signed consent order. email copied to DEC Urda, Ms. Karpen, Mr. Casslar, Mr. Feller and Mr. Karben. 05/31/13-Hiralkumar Patel. 2:57 PM:- received email from Bill. he inquired if tank removal report is accepted. he mentioned that investigation work plan will be submitted within 30 days of acceptance of the tank removal report. he also mentioned that required tank registration forms will be submitted upon approval of the remedial investigation work plan. 06/04/13-Hiralkumar Patel. discussed with DEC Leszek regarding submission of MOSF/PBS forms. he mentioned that required tank registration forms should be submitted now to correct the tank status. 06/05/13-Hiralkumar Patel. 3:02 PM:- sent email to Bill. informed him that the tank removal report is accepted. informed him that as per the signed consent order, a remedial investigation work plan is due within 30 days of submission of the tank removal report. asked him to submit the work plan on or before June 30, 2013. also asked him to submit required tank registration forms now instead of waiting for work plan approval. email copied to DEC Urda, Ms. Karpen, Mr. Casslar, Mr. Feller and Mr. Karben. 06/20/13-Hiralkumar Patel. 11:41 AM:- received email from Bill including PBS/MOSF applications. 06/25/13-Hiralkumar Patel. discussed with DEC Leszek about PBS/MOSF forms. he mentioned that hard copy must be submitted with original signature. 12:56 PM:- sent email to Bill and asked him to submit hard copy of required PBS/MOSF forms with original signature. 06/28/13-Hiralkumar Patel. received signed hard copy of PBS/MOSF forms. gave forms to DEC Leszek for review and processing. 07/01/13-Hiralkumar Patel. received email from Marc Casslar from GeoQuest including Remedial Investigation Work Plan. abstract: - total of 12 soil borings wil be advanced to the base concrete slab of the former southern tank complex - for the eastern tank complex, a total of 8 soil borings will be advanced to the base concrete slab - 2 of the borings in each complex will be advanced through the slab to a total depth of 12 ft bg - soil with the highest PID readings or the most visual or olfactory contamination will be collected for lab analysis - soil samples will be analyzed for DRO, VOCs by 8260B and PAHs by 8270 - five (5) additional borings will be developed as 1 inch monitoring wells, with 5 ft of screen and sufficient riser, in the vicinity of the former tanks - work can commence within 90 to 120 days after the acceptance of this work plan - report should be completed within 180 days after commencement work the proposed work plan is not acceptable for following reasons: - it proposes to begin work within 90 to 120 days after the acceptance of the work plan. the department requires that investigation work must begin within 45 days of work plan approval - it propose to submit report within 180 days after commencement of work. the department requires that Remedial Investigation Report must be submitted within 120 days of work plan - a scaled site map must be submitted including all previous

**NYC DEP HAZ MAT (Continued)** **S102143390**

boring/well locations and location of proposed borings/wells - it proposes installation of 1 inch well with 5 ft screen. work plan does not specify minimum depth of proposed wells. the proposed wells must be at least 2 inch in diameter and must be installed to minimum depth of 12 ft bg with 10 ft of screen - all existing monitoring wells must be gauged and sampled 10:26 AM:- spoke with Marc at GeoQuest. asked him to submit revised work plan with following changes: - investigation work must begin within 45 days of department's approval (instead of within 90 to 120 days) - Remedial Investigation Report must be submitted within 120 days of department's approval (instead of 180 days after commencement of work) - revised scaled site map including all previous boring/well locations, alongwith location of proposed borings/wells - wells must be at least 2 inch in diameter and must be installed to minimum depth of 12 ft bg with 10 ft of screen - gauging/sampling of all existing monitoring wells Marc mentioned that site access may be issue for field work. informed him that the site is being used as parking lot, occupied by buses which can be moved for field work. Marc mentioned that Bill is out of office till next week and will submit revised work plan upon his arrival. 3:40 PM:- received message from Sam Levin, attorney for property owner. Sam Levin Ph. (347) 564-3597 07/02/13-Hiralkumar Patel. 1:16 PM:- spoke with Mr. Levin. he inquired about insurance carrier of previous property owners. informed him that no such information seen in file. suggested him to review available files. he will talk to Bill. 07/19/13-Hiralkumar Patel. 4:12 PM:- received email from Bill including work plan, with changes in work schedule only. but no changes about well diameter or depth. 08/02/13-Hiralkumar Patel. Bill proposed to install total 20 soil borings to the base concrete slab in former two tank fields, but soil above concrete bases are basically on-site backfill soil which was removed from around the tanks during tank removal. as such there is no need to sample this soil again. instead deeper and larger diameter monitoring wells are needed at the source area. 1:26 PM:- spoke with Bill. informed him that the department requires minimum 4-inch wells at former tank locations, to a minimum depth of 12 ft bg with 10 ft of screen. asked him to submit revised work plan. Bill asked to send email with comments on work plan. 08/06/13-Hiralkumar Patel. discussed with DEC Vought. as stated in signed consent order, complete delineation (on- and off-site) is required. 11:12 AM:- spoke with Bill. informed him that the department requires complete delineation of contamination, which includes impact to off-site also. asked him to submit revised work plan including off-site delineation. strongly suggested him to locate previous monitoring wells and sample existing wells prior to finalizing the work plan. Bill asked for written note about the requirements. 1:52 PM:- sent email to Bill. informed him that as per the signed consent order, the department requires complete delineation of contamination. asked him to submit a revised RIWP, by the end of 09/13/13, including on- and off-site delineation. suggested him to locate and sample existing wells prior to finalizing the RIWP. email copied to DEC Urda, Mr. Feller, Jay Soltis (jsoltis@geoquestinc.com) and ekvllc@gmail.com. 08/20/13-Hiralkumar Patel. 4:35 PM:- received message from Bill. 08/21/13-Hiralkumar Patel. 12:42 PM:- left message for Bill. 08/22/13-Hiralkumar Patel. 11:29 AM:- received message from Bill. 08/26/13-Hiralkumar Patel. 12:52 PM:- spoke with Bill. he inquired about reason for 4 inch well. informed him that 4 inch wells are preferred in case product recovery or other remediation needed. he

**NYC DEP HAZ MAT (Continued)** **S102143390**

mentioned that as there was not much oil found on concrete pad during tanks removal, property owner wants to install 2 inch well. informed him that its ok to install 2 inch well now, but the department may require to install larger diameter well based on investigation results. he agreed to it. Bill will submit work plan by first week of Sept. 2013. 09/13/13-Hiralkumar Patel. 2:05 PM:- received email from DEC Beilby. he mentioned that EPA will visit site on 09/18/13 to determine whether there are any likely on-site point source discharges to Newtown Creek. 10/03/13-Hiralkumar Patel. 12:19 PM:- received email from DEC Beilby. Anchor QEA indicated that the morgan oil terminal would not likely be targeted for sampling because of a lack of discharge. 10/29/13-Hiralkumar Patel. received email from Bill (at 2:02 PM on 10/28/13) including a revised work plan. Bill proposes to install total of twenty (20) soil borings to the base concrete slab of the former tank complexes. two borings will be advanced to 12 ft bg. three (3) 2-inch wells will be installed to 15 ft depth, with 10 ft of screen. Bill also proposes to sample seven (7) existing wells. the submitted work plan does not include information about number of wells available at the site and it only proposes to investigate soils and groundwater in the footprint and vicinity of the former tank complexes. 11/14/13-Hiralkumar Patel. 2:55 PM:- spoke with Bill. discussed about existing wells and complete delineation. Bill mentioned that they found total 12 wells. out of 12 wells, product found in 5 of the existing wells. asked Bill to submit a revised work plan including site map with location of all existing wells and information about product in existing wells. informed him that further delineation may be requuired, based on investigation results. 3:17 PM:- sent email to Bill and asked to submit a revised work plan. 11/26/13-Hiralkumar Patel. received email from Bill (at 4:14 PM on 11/20/13) including work plan with revised site map including location of wells where free product found. 12/20/13-Hiralkumar Patel. 11:30 AM:- sent letter to property owner approving work plan, pending inclusion of immediate gauging of wells to determine product thickness, installation of absorbent socks in impacted wells and weekly monitoring/removal of product from wells. asked owner to submit monthly records of well gauging/product removal activities and investigation report by the end of 06/30/2014. letter emailed to Bill, DEC Urda and Mr. Feller. 01/08/14-Hiralkumar Patel. DEC Peter Malaty (Fish, Wildlife and Marine Resources) visited site earlier today to inspect bulkhead at the site. during inspection, he noted spill of unknown amount of motor fuel onto the soil, from one of the parked bus at the site. he sent pictures taken during the site visit. 11:28 AM:- left message for Bill and informed him about unreported spill, from a bus, at the site. asked him to call back with bus company's information. informed him that the department requires reporting of this spill incident and cleanup of spilled material. 11:36 AM:- sent email to Bill including pictures received from DEC Peter. informed Bill that the department requires reporting of this spill incident and immediate cleanup. also asked him to provide bus company's information. 01/10/14-Hiralkumar Patel. 12:28 PM:- received call from Bill. discussed about unreported spill under the parked bus. he will ask bus owner/operator to report the spill. Bill mentioned that spill was cleaned up. spoke with Bill about installation of absorbent socks in well and removing product. he mentioned that no work has been done yet and they believe that installing absorbent socks in wells would not do any benefit. asked Bill to submit written reply to the requirement of well

**NYC DEP HAZ MAT (Continued)** **S102143390**

gauging/product removal as listed in letter dated 12/20/13. 03/10/14-Hiralkumar Patel. 10:43 AM:- received email from Bill including addendum to remedial investigation work plan dated 10/18/13. Bill proposed to install an appropriate absorbent sock , as soon as practical, into each of the contaminated wells and weekly checking and repalcement of these socks. specific work schedule is missing in the addendum. 04/23/14-Hiralkumar Patel. 1:33 PM:- left message for Bill. 06/02/14-Hiralkumar Patel. 4:48 PM:- received email from Bill including a letter including summary of interim remedial measures. on 05/14/14, GeoQuest gauged wells previously reported to contain LNAPL (MW-14, MW-15, MW-28A, MW-34 and MW-40) and installed absorbent socks. they visited site again on 05/21/14 and replaced the absorbent socks. found product in all five wells during both visits. product thickness (in ft): ---------05/14/14-----05/21/14 MW-14------0.90---------0.72 MW-15-----0.001--------0.001 MW-28A----0.001--------0.001 MW-34------6.20---------0.01 MW-40------1.50---------0.45 absorbent sock weight difference (in oz) on 05/21/14: ---------weight diff. MW-14------25.8 MW-15-------3.0 MW-28A------1.1 MW-34------11.0 MW-40------47.7 06/23/14-Hiralkumar Patel. 3:44 PM:- received email from Bill including a letter including summary of interim remedial measures. on 06/11/14, GeoQuest gauged wells with the installed absorbent socks. a previously obstructed well (MW-12) has been available and installed absorbent sock in it. previously reported to contain LNAPL (MW-14, MW-15, MW-28A, MW-34 and MW-40) and installed absorbent socks. they visited site again on 05/21/14 and replaced the absorbent socks. found product in all five wells during both visits. product thickness (in ft): ---------06/11/14 MW-12------0.001 MW-14------0.001 MW-15------0.001 MW-34------0.001 MW-40------0.001 absorbent sock weight difference (in oz) on 06/11/14: ---------weight diff. MW-14------35.6 MW-15-------5.1 MW-28A------2.0 MW-34-------4.2 MW-40------42.5 10/28/14-Hiralkumar Patel. 11:24 AM:- received email from Bill including remedial investigation report. abstract: - on 06/09/14, installed 20 soil borings in the area under and around the former bulk storage tanks - twelve (12) soil borings (B-1 through B-12) were advanced to a depth of 5 ft within the footprint of the former southern tank complex, six (6) soil borings (E-1 through E-6) were advanced to a depth of five ft within the footprint of the former eastern tank complex, and two borings (B-13 and B-14) were advanced to a depth of 15 ft bg along the north side of the southern tank complex - ten soil samples were submitted for lab analysis - on 06/10/14, three (3) 2-inch monitoring wells, with ten (10) ft of screen, were installed to a depth of fifteen (15) ft bg - total of ten monitoring wells were sampled for analysis: seven existing wells (FN-19, FN-20, FN-22, FN-28A, FN-31, FN-35 and FN-39) and three new wells (GQ-41, GQ-42 and GQ-43) - boring logs shows the predominant material encountered in the footprint of each tank complex was: brown, dark brown or black sand with silt or sand, silt, and clay, with a variety of crushed materials: asphalt, brick, pieces of concrete, stone, coal, plus ceraimc, glass, metal, wood and paper - groundwater was encountered at 3.5 ft bg in boring B-13 and B-14 - direction of groundwater flow across the site 'would be expected' to be predominantly west to east and from south to north ---------- - the exception is on the southern side of the former Southern tank complex where it is believed that the 17 ft high bunkering wall filled with permeable fill, has influenced the local flow direction, forcing a reported southeasterly flow direction

**NYC DEP HAZ MAT (Continued)** **S102143390**

---------- - very minor VOCs detection noted in few samples - SVOCs were detected in all soil samples (backfill material found in soil borings) - using absorbent socks in wells with product, a total of 1.5 gal of product has been removed to-date - there are at least two USTs still on-site including a 3,000 to 5,000 gal UST in a vault in the northwest corner of the site and a 1,000 gal heating oil tank on the south side of the terminal buiding - recommends removal of remaining tanks and continuation of interim-remedial measures (product recovery using absorbent socks in wells with product) the report is missing site map with location of existing tanks and well FN-28A. 11/04/14-Hiralkumar Patel. 8:57 AM:- sent email to Bill. asked him to submit site map with location of existing tanks and well FN-28A. also asked him to submit records of interim remedial measures as per the department's letter dated 12/20/13 (copy attached in email). email copied to Aaron Abraham (aarbenabe@yahoo.com), Marc Casslar (mcasslar@geoquestinc.com), Jay Soltis (jsoltis@geoquestinc.com) and lepmanagement89@gmail.com. 11/06/14-Hiralkumar Patel. 2:14 PM:- received email from Bill including site map with location of existing tanks and well FN-28A. Bill mentioned that location of FN-28/FN-28A is uncertain. according to well location maps available to GeoQuest, there should be two wells close together off of the eastern end of the office buildiing, labeled FN-28 and FN-28A, but when GeoQuest did the well usability survey in September 2013 they could only locate one well. Bill will refer this well from now on as FN-28A. 11/10/14-Hrialkumar Patel. 9:15 AM:- received email from Bill including well monitoring data table, which was previously submitted in June. 10:22 AM:- sent email to Bill and asked him to submit interim remedial measure record from June to Nov. email copied to lepmanagement89@gmail.com, Mr. Abraham, Mr. Casslar, Mr. Soltis. 12/24/14-Hiralkumar Patel. 12:08 PM:- received email from Bill: My apologies, there have been no sock exchanges since our last report. We initiated the Interim Remedial Measures (IRM) and made our first report, but, while the initial levels were high, the levels dropped quickly to near zero floating product and we wanted to wait a bit to see if the levels would rebound and by how much. We just completed another round and it appears that the levels, for the most part, have remained low except for one well- FN-40, which still shows some floating product. We were unable to access FN-34 for this round of sampling. absorbent sock weight difference (in oz) on 11/11/14: ---------weight diff. MW-12-------7.5 MW-14------38.5 MW-15------29.0 MW-28A------8.8 MW-40------54.8 01/21/15-Hiralkumar Patel. 8:57 AM:- left message for Bill inquiring update about recommended tank removal. 01/28/15-Hiralkumar Patel. 3:03 PM:- received call from Bill. asked him about status on recommended tank removal. he mentioned that they are waiting for approval from DEC on investigation report. he also mentioned that owner is planning to use the site as it is and there is no redevelopment plan at this time. 07/10/15-Hiralkumar Patel. received email from Paul McGaha (at 6:02 PM on 06/22/15) from McGaha Consulting including well gauging record. Mr. McGaha was recently contracted to assist with project. he inspected site on 06/12/15 and gauged seven existing wells (MW-12, MW-14, MW-15, MW-28A, MW-34, MW-39 and MW-40). 2.35 ft of floating product was noted in well MW-15. absorbent socks with weight difference were found in wells MW-12, MW-28A and MW-40. Paul McGaha McGaha Consulting, Inc. Ph. (908) 285-1207 Fax (888) 680-2762 email: paul.mcgaha@mcgahaconsulting.com Mr. McGaha mentioned that

**NYC DEP HAZ MAT (Continued)** **S102143390**

responsible parties will be initiating a remedial action at the
property upon approval of the remedial investigation report (dated
Sep. 2014 and submitted on 10/28/14). in that report, GeoQuest
recommended removal of two USTs and continuation of interim remedial
measure program. 09/02/15-Hiralkumar Patel. 1:39 PM:- spoke with Mr.
McGaha. informed him that property owner has failed to comply with a
requirement of weekly well gauging and monthly submission of well
gauging report. Mr. McGaha recommended use of a more active remedial
method instead of absorbent socks. asked him to submit a written plan
for review. 2:38 PM:- sent email to Mr. McGaha and asked to submit
written plan for alternative remedial method. email copied to LEP
Management (lepmanagement89@gmail.com). 12/11/15-Hiralkumar Patel. a
new spill report (# 1509305) received from a member of Newton Creek
Alliance. spill report was filed due to oil slick and heavy sheen
noted in creek adjacent to the subject site. 3:35 PM:- spoke with Mr.
McGaha. he mentioned that this afternoon, he was informed about sheen
along side of the property but doesn't think it came from the site.
they will install absorbent booms in the creek. 4:10 PM:- inspected
site. no sheen noted on water in the creek. 4:36 PM:- spoke with Mr.
McGaha. informed him about observations during the site visit. he
mentioned that booms will be installed this weekend.
12/14/15-Hiralkumar Patel. 7:52 AM:- left message for Mr. McGaha.
11:15 AM:- received email from Mr. McGaha including some pics. he
mentioned that booms were deployed early Saturday morning. residual
sheen was present on the water, therefore, the booms were allowed to
cross the waterway closer to the boats docked in the inlet, and
pulled back to their current position to collect the floating
material causing the sheen. a security camera has been focused on the
area to monitor the conditions. Mr. McGaha submitted pics from
security camera. pics taken on 12/12/15 at 9:13 am, 10:27 am, 11:45
am, 12:02 pm, 1:03 pm, 2:10 pm, 3:15 pm, and 4:35 pm. Paul mentioned
that the condition will continue to be monitored and the boom will
not be removed until the condition is no longer present. pics show
sheen on water. 11:23 AM:- received email from Mr. McGaha including
interim remedial measure report. abstract: - report included well
gauging data since May 2014 - since May 2014, wells FN-12, FN-14,
FN-15, FN-28A and FN-40 were gauged on 05/14/14, 05/21/14, 06/11/14,
12/11/14, 06/12/15 and 09/21/15 - well FN-39 was also gauged during
06/12/15 and 09/21/15 events - absorbent socks have been used to
collect LNAPL in wells exhibiting floating product - based on
available data, groundwater elevations fluctuate between 1.32 ft
above mean sea level at FN-12 in Dec. 2014 to 8.88 ft above mean sea
level at FN-34 in May 2014 - total of 3.38 gal of oil have been
collected using the absorbent socks since May 2014 - weight of oil
was converted to gallons using the specific gravity of #6 fuel oil -
site has acquired equipment capable of pumping LNAPL from the
groundwater table during liquid product recovery events - based on
product recovery amount, Morgan Terminal requests that the frequency
of petroleum pumping and absorbent sock removal and replacement be
modified to biweekly events. Morgan Terminal also requests that the
reporting frequency and submission of Interim Remedial Measures
Progress Reports be modified to quarterly reporting product thickness
(in ft) in wells:
----------FN-12-----FN-14-----FN-15-----FN-28A-----FN-34-----FN-4
0
05/14/14----------0.90----------6.20------1.
50

**NYC DEP HAZ MAT (Continued)** **S102143390**

05/21/14----------0.72----------0.
45
12/11/14--------1.32------0.02------2.50-------7.00----------0.
40 06/12/15----------2.35
09/21/15--------4.60------0.10------0.20-------0.04------0.23------0.
06 12/15/15-Hiralkumar Patel. received email from Willis (at 4:28 PM on 12/14/15) from Newtown Creek Alliance including pics of the creek showing sheen. Willis went to the site and met property owner and manager. Willis mentioned that property owner, Arthur, made strong claims that no product was migrating off his property and likely someone spilled a quart of oil into the water. 8:30 AM:- after discussing with DEC Austin last night, visited site this morning during high tide. minor non-recoverable sheen noted on water in the creek. based on observations during the site visit, it looks like the site has been divided into following four sections: - eastern end of the property (the former eastern tank complex) has been separated from the rest of the site using chain-linked fence. there are sheds on the eastern most part of the site, along the water so could not inspect waterbody from the land - the former southern tank complex area is now occupied by a lumber yard - the remaining area of the site between the creek and the former tank complex (southern tank complex) is used as a parking lot occupied by a private bus company - the northwest corner of the site (former maintenance building), immediately west of the end of the creek, is used as parking lot also noted repaved parking lot around the former maintenance building and a wooden deck along the bulkhead, on east of the former maintenance building. as per available site maps, few monitoring wells were installed around the former maintenance building, including well FN-46 which is along the bulkhead and closest to the point where sheen noted on creek recently. during site visit, there were some vehicles parked on-site and could not see any of the formerly installed monitoring wells around former maintenance building in remaining open area. 9:36 AM:- spoke with Mr. McGaha inquiring about well gauging data. he mentioned that property owner has hired someone who gauge and remove product from the monitoring wells and Paul has prepared report based on data received from property owner. asked Mr. McGaha to send email confirming this activity and including contact information for the person who is gauging wells and removing product. also asked him to schedule gauging of all monitoring wells in presence of DEC personnel. informed him that this may require moving parked vehicles. 2:02 PM:- sent email to Mr. McGaha and asked him to submit - an email (or a letter) confirming his involvement in the project (active field duties vs report preparation/submission based on information collected/submitted by others) - contact name and number for the person/contractor who is gauging on-site wells and recovering product - photographs from the security camera at every hour beginning at 5 PM on 12/12/2015 email copied to DEC Austin, DEC DeMeo, DEC Urda, LEP Management (lepmanagement89@gmail.com) and Arthur Schwartz (aschwartzesq@optonline.net). reviewed NYC ACRIS record and noted that the site has been sold to new property owner in Mar. 2014. Greenpoint Bushwick LLC. **current property owner** 675 3rd Avenue, 8th Floor New York, NY 10017 2:55 PM:- sent email to Mr. McGaha and asked to submit property owner/manager's contact information. email copied to LEP Management and Arthur Schwartz. 3:02 PM:- spoke with Aaron Cohen, property's leasing manager. he is aware of the issue in the creek. he mentioned that property owner (represented by Robert Feller) is planning to conduct further

**NYC DEP HAZ MAT (Continued)** **S102143390**

investigation in this matter. he also mentioned that a local contractor (Newtown Williamsburg) was gauging the wells and recovering product. asked Mr. Cohen to schedule a field work for well gauging and product recovery, in presence of DEC personnel. he agreed to it and will ask Mr. McGaha/well gauging technician to schedule this work, in this week. Mr. Cohen mentioned that project managers from DEC Permit unit were on-site recently regarding bulkhead permit issue. Aaron Cohen **property's leasing manager** LEP Management Ph. (347) 901-9045 email: lepmanagement89@gmail.com 3:36 PM:- received email from Mr. McGaha. he mentioned that McGaha Consulting, Inc. has provided consulting services for the property including a site visit to demonstrate the operation of the interface meter and well gauging procedures to the previous on-site technician responsible for collection of well gauging data and just last week a second visit to demonstrate the operation of the interface meter and well gauging procedures to the site's new on-site technician. Mr. McGaha has made recommendations for the improvement of well gauging techniques and have prepared a proposal to deliver a mobile pumping system to remove free product from the wells containing free product using a double diaphragm pump. Mr. McGaha was also requested to prepare a standard Interim Remedial Measures Report submission containing well gauging data that is collected and provided by the property's on-site technician, which was recently provided by email. Mr. McGaha mentioned that the on-site technician responsible for well gauging is Mr. Issac Gut. Isaac Gut **on-site technician for well gauging** Ph. (914) 319-1104 (347) 771-7927 email: gut.isaac@gmail.com 3:38 PM:- received email from Mr. McGaha including photographs from on-site security camera. 3:55 PM:- spoke with Sandra Reyes-Guerra (Regional Environmental Permit). she and Justin Falls (DEC Habitat Protection) were on-site as part of bulkhead repair permit application. Sandra doesn't recall noticing any sheen on water. 12/16/15-Hiralkumar Patel. received email from Mr. McGaha (at 9:58 PM on 12/15/15) confirming field work on 12/18/15. 8:00 AM:- visited site. inspected western end of the creek, along the bulkhead east of the former maintenance building. noted some sheen on water. 8:51 AM:- sent email to Mr. McGaha. informed him about a wooden deck in the area of monitoring well FN-46 which is along the bulkhead and closest to the point where sheen noted in creek recently. asked him to have this deck lifted, if possible, for access during field work on 12/18/15. informed him that a new well may be needed in this area, if accessing existing well is not possible. 12/17/15-Hiralkumar Patel. 8:00 AM:- visited site. found sheen on water near the bulkhead at the end of the creek. re-inspected area around the former maintenance building. found formerly installed monitoring well FN-34. some part of the parking lot has been repaved. reviewed NYC ACRIS record and google maps and noted following: - the former Morgan Terminal site occupied lots 101, 207, 220, 160 and 157 on block 2942 - the creek is divided in two sections: north and south and both sections are part of private property - the northern half section of the creek is part of lot # 105 - the southern half section of the creek is subdivided. the eastern portion of the subdivided creek is actually lot # 157 and the western portion of the subdivided creek is part of lot # 101 - all five morgan terminal lots (101, 207, 220, 160 and 157) were owned by Corpus Christi Resources, LLC. from 10/2007 to 12/2008 - all five morgan terminal lots were owned by English Kills Ventures, LLC. from 12/2008 to 04/2014 - in Apr. 2014, former morgan terminal lots were sold to different entities: * lot 101 to Greenpoint Bushwick LLC. *

**NYC DEP HAZ MAT (Continued)** **S102143390**

lot 207 to Bushwick Star Management LLC. * lot 157 to 192 Morgan Realty LLC. * lots 220 and 160 to Morgan Williamburg LLC. owners for all five lots have same address: 675 3rd Avenue, 8th Floor New York, NY 10017 12/18/15-Hiralkumar Patel. 11:30 AM:- visited site. met Steve (McGaha Consulting) and Isaac (owner's representative) and gauged wells FN-12, FN-14, FN-15A, FN-22, FN-28A, FN-34, FN-39 and FN-40. inspected creek and noted some sheen on water. - well FN-34 is located in northwest corner of the site, west of the former maintenance building. no product found on top of the water, but heavy tar like material noted on side of the well casing and at the bottom of the well. - well FN-28A is located east of the two-story building. no product noted in this well - wells FN-12, FN-14, FN-15A, FN-22, FN-39 and FN-40 are located in alley (access to 190 Morgan Ave) on south side of the former southern tank complex. - well FN-39 is located on south side of the alley. no product noted in this well - well FN-15A is located north side of the alley (adjacent to former tank complex wall). free phase petroleum product noted in the well. due to product viscosity, water interface was not used to measure thickness. a product sample was collected for fingerprint analysis. - well FN-12 is located on north side of the alley (adjacent to former tank complex wall and east of well FN-15). no product noted in this well. - well FN-40 is located on south side of alley (south of well FN-12). 0.4 ft of product noted in this well, and noted diesel like odors. - well FN-14 is located in middle of alley (southeast of well FN-12 and closest accessible well to 190 Morgan Ave). free phase product noted in the well. due to clogged bottom, could not measure product thickness. product sample collected for fingerprint analysis. diesel like odors noted in the well - well FN-22 is located far south end of the open lot on south side of the property. no product noted in this well 1:46 PM:- spoke with Mr. Cohen and informed him about finding product in wells. asked him to analyze product samples. due to diesel like odors in wells located in the alley, went to site 190 Morgan Ave which is a bus repair facility. met with on-site operator who refused to provide name and number. he provided business email (jbrserviceinc@gmail.com) and allowed access to the repair area for inspection. noted a waste oil tank along south wall of the facility. I left site after this. Steve was going to check two more wells: FN-16 (east of FN-15 and adjacent to former tank complex wall) and FN-19 (at curb on southwest side of the site and at the entrance of the alley) 12/21/15-Hiralkumar Patel. 9:27 AM:- spoke with Mr. McGaha and discussed observations during the site visit. asked him to submit a summary of field activity on 12/18/15. 9:35 AM:- spoke with Mr. Cohen. based on field observations, asked him to immediately remove product from the impacted monitoring wells and conduct weekly well gauging/product recovery, for at least a month. Mr. Cohen inquired about approval of remedial action report submitted in Oct. 2014. informed him that the report recommended removal of two on-site tank systems. after reviewing the report, the department had discussed tank removal activity with consultant at that time and waiting for result of tank removal activities. 12/23/15-Hiralkumar Patel. 8:18 AM:- left message for Mr. McGaha inquiring about status on product removal from impacted wells at the site. 8:20 AM:- left message for Mr. Cohen inquiring about status on product removal from impacted wells at the site. 8:25 AM:- sent email to Mr. Cohen and Mr. McGaha. asked them to submit document confirming removal of free phase product from impacted monitoring wells. 11:10 AM:- spoke with Mr. McGaha. he is going to the site today to deliver the pump system for

**NYC DEP HAZ MAT (Continued)** **S102143390**

product removal. he believes that product from the impacted wells will be removed today. asked him to send email, once product removed from the wells. 12/24/15-Hiralkumar Patel. 9:38 AM:- sent email to Mr. Cohen and Mr. McGaha inquiring about document confirming removal of free phase product from the impacted wells. 11:00 AM:- received email from Isaac. he mentioned that today they will be pump wells with product and gauge accessible wells. 11:02 AM:- sent email to Isaac. asked him to provide information about amount of oil recovered from each well and to re-gauge existing wells. email copied to Mr. Cohen and Mr. McGaha. 2:00 PM:- received email from Isaac. he mentioned that they are having trouble with the pump. 12/28/15-Hiralkumar Patel. received email from Isaac (at 6:28 PM on 12/24/15). he gauged eight wells and found product in one well. he is unable to pump out oil due to pump issue. received another email from Isaac (at 6:51 PM on 12/24/15) including gauging data for eight wells. almost 2 ft product found in well FN-15A. 12/29/15-Hiralkumar Patel. 8:52 AM:- sent email to Isaac inquiring update on removal of free phase product from impacted monitoring wells at the site. email copied to Mr. Cohen and Mr. McGaha. 12/30/15-Hiralkumar Patel. 10:50 AM:- left message for Mr. Cohen inquiring update on product removal from impacted monitoring wells. 10:53 AM:- left message for Mr. McGaha. 11:03 AM:- received email from Isaac stating that pump does not work. 11:10 AM:- sent email to Isaac. informed him that if the pump does not work, then alternate method must be used. also informed him that the Department requires immediate removal of free phase petroleum product from the impacted monitoring wells at the site and document confirming such activity must be submitted to the Department no later than COB December 31, 2015. email copied to Mr. Cohen and Mr. McGaha. 01/04/16-Hiralkumar Patel. received email from Isaac (at 7:50 PM on 12/31/15). they gauged wells today and found 2 ft of product in well FN-15A. he mentioned that product was removed from the impacted well. they have not found product in other wells. they are working on uncovering more wells. 1:20 PM:- sent email to Isaac and asked to provide schedule for this week's well gauging activities so site visit can be made. email copied to Mr. McGaha and Mr. Cohen. 01/05/16-Hiralkumar Patel. received email from Isaac (at 4:40 PM on 01/04/16). he will be on-site on 01/08/16 to gauge the wells. 01/08/16-Hiralkumar Patel. 9:15 AM:- visited site and met Patrick, person working for property management. while at the site, witnessed gauging of two monitoring wells: FN-14 and FN-15A. thin layer of product noted in well MW-14 and approx. 1 ft of product noted in well MW-15A. asked Patrick to remove product from the wells. he will continue gauging other wells. inspected creek and found no sheen on water. 10:59 AM:- spoke with Isaac and asked him to continue weekly well gauging and product removal until further notice. 1:03 PM:- sent email to Mr. McGaha and asked to submit report for fingerprint analysis. email copied to Mr. Cohen. 2:29 PM:- received email from Isaac including well gauging summary. product found in well FN-15A only. 2:59 PM:- received email from Mr. McGaha. he has not received fingerprint results yet. 01/15/16-Hiralkumar Patel. received email from Isaac (at 6:38 PM on 01/14/16) including well gauging data. out of seven monitoring wells gauged, product found (approx. 1 ft) in well FN-15A only. 01/19/16-Hiralkumar Patel. 12:25 PM:- received email from Mr. McGaha including result of fingerprint analysis for two product samples collected on 01/12/16. Mr. McGaha stated results present the findings of undermined . I have requested the laboratory provide any additional details available regarding the carbon chain

**NYC DEP HAZ MAT (Continued)** **S102143390**

length etc. reviewed fingerprint sample results. as per lab report, two product sample (White Top & Black Top) were collected on 01/12/16. also as per comments in the lab report: petroleum hydrocarbon chromatogram most closely resembles diesel fuel / fuel #2. the sample was quantitated against C9-C alkane hydrocarbon standard. 01/20/16-Hiralkumar Patel. 10:36 AM:- spoke with Mr. McGaha regarding product sample collection for fingerprint analysis. he mentioned that result of product samples collected on 12/18/16 were inconclusive, so they collected another set of samples on 01/12/16. informed Mr. McGaha that as per gauging data from Isaac, product found in only one well FN-15A during gauging on 12/24/15, 12/31/15, 01/08/16 and 01/14/16. asked him to submit result of fingerprint analysis for product samples collected on 12/18/15 and information about from where the two product samples were collected on 01/12/16. reviewed chain-of-custody submitted with fingerprint analysis report and it was noted that the sample was collected from NJ. also, there is no indication anywhere in the report that these product samples were collected from 200 Morgan Ave. 10:51 AM:- spoke with Mr. McGaha again and informed him about sampling location (NJ) noted in chain-of-custody. at this time, he mentioned that sampling report he submitted yesterday is actually for samples collected on 12/18/16. he thinks lab filled up the chain-of-custody when samples were dropped there. asked him to send letter report including sample result and explaining issues with chain-of-custody. 11:05 AM:- left message for Mr. Cohen. 2:00 PM:- received email from Mr. McGaha explaining information noted on chain-of-custody. Regarding the fingerprint samples collected on 12/18/2015. The results of these samples were submitted on January 19, 2016. Today you pointed out errors on the chain of custody related to these samples. The information on the chain of custody is wrong. Steve collected the samples on 12/18/2015, when you were on-site, and dropped the samples to our office location that evening. Steve told me the labels for the samples were filled out, but he did not have a chain of custody. I requested another individual to get the samples to the laboratory. It is at this point that the sample was mishandled and errors were introduced into the process. After our phone call I took a closer look at the chain of custody and attempted to determining what happened to the samples. Just before but also after our second phone call, I learned that the samples were not dropped off to the laboratory until after the Christmas and New Year holidays. When they were dropped off, they were dropped to our sales representative for Phoenix Laboratories for delivery to Phoenix Laboratory. The laboratory sales representative completed the chain of custody so that the samples could be processed. The information for the chain of custody was provided by the individual who was requested to get the samples to the laboratory. Unfortunately, for fear of reprimand for not delivering the samples on time, that individual did not consult Steve or I for the correct details for the chain of custody. When inquiring about the time-frame to receive the results I was presented with an excuse for the delay which. The samples were obviously mishandled. I take full responsibility for this situation. I chose an under-qualified person to complete what I considered to be a simple task, and get the samples to the laboratory. The chain of custody was completed poorly, at best, and is the only reason for this communication. The transport of the samples to the laboratory had nothing to do with the responsible party for Morgan Terminal. The samples from Morgan Terminal were analyzed by a NY State certified laboratory. The

**NYC DEP HAZ MAT (Continued)** **S102143390**

fingerprint analysis samples delivered to Phoenix were the only fingerprint analysis samples we have collected since 12/18/2015. I apologize for the situation and I will again offer to re-sample the product for fingerprint analysis to eliminate issues related to the sample handling and chain of custody errors caused during sample delivery to the laboratory. 01/25/16-Hiralkumar Patel. 1:01 PM:- sent email to Mr. McGaha. informed him that the department has not received a report for field work conducted on 12/18/15. asked him to submit report, including details about product sample and analysis and results of subsequent well gauging/product recovery activities. email copied to Mr. Cohen and Arthur Schwartz (aschwartzesq@optonline.net). 01/26/16-Hiralkumar Patel. received email from Mr. McGaha (at 10:47 PM at 01/25/16) including an interim remedial measures progress report. abstract: - a magnetometer survey was performed to locate all monitoring wells at the property that have been covered or for which the current location is currently not visible or known. the report is missing date and result of this survey ---------- - wells FN-12, FN-14, FN-15, FN-22, FN-28A, FN-34 and FN-39 (and also FN-40 which is not listed in text part of the report) were gauged on 12/18/16 - sample of LNAPL was collected from FN-14 and FN-15 - groundwater elevations fluctuate between 1.32 ft above mean sea level at FN-12 in Dec. 2014 to 8.88 ft above mean sea level at FN-34 in May 2014 - morgan terminal has removed 1.029 gal of oil during the reporting period between 12/14/15 and 01/15/16 - owner requested to modify well gauging/product recovery schedule from weekly to bi-weekly the submitted report is considered incomplete due to: - missing results of magnetometer survey - site map including location of formerly removed tanks and all the wells installed in past whether it is visible or not at this point 1:46 PM:- sent email to Mr. McGaha and asked him to submit revised report including following: 1. result of magnetometer survey performed ( to locate all monitoring wells at the property that have been covered or for which the current location is currently not visible or known ) at the site, including date of the survey. 2. a scaled site map including current site use, existing structures, tank systems and monitoring wells. ask him to mark working condition of each available monitoring well. also informed Mr. McGaha that the Department does not agree with the proposed Remedial Action Schedule submitted in the report and requires continuation of weekly well gauging/product removal. asked him to submit a revised report no later than COB February 05, 2016. email copied to Mr. Cohen. 02/03/16-Hiralkumar Patel. 10:13 AM:- sent email to Mr. McGaha and asked him to include results of weekly well gauging for the week of Jan. 18, Jan. 25 and Feb. 1st, in the revised report (due on 02/05/16). email copied to Mr. Cohen. 02/09/16-Hiralkumar Patel. 1:31 PM:- spoke with Mr. McGaha and inquired him about report. he just received some missing information about well monitoring/gauging last week and the report will be submitted by tomorrow morning. 02/10/16-Hiralkumar Patel. 2:06 PM:- received email from Mr. McGaha including amended interim remedial measures progress report. the amended report includes date (12/16/15) and result of magnetometer survey, description of existing site use and location of on-site structures, and results of well gauging conducted on 02/05/16. on-site wells were not gauged on 01/22/16 and 01/29/16 as site was covered with snow. during well gauging on 02/05/16, 2.4 ft of product found in well FN-15. 02/16/16-Hiralkumar Patel. received email from Mr. McGaha (at 5:27 PM on 02/12/16) including well gauging data for

**NYC DEP HAZ MAT (Continued)** **S102143390**

week of Feb. 8th. total of ten wells (FN-12, FN-14, FN-19, FN-22, FN-28, FN-34, FN-39, FN-40, GW-42 and GQ-43) were gauged. record does not include result for well FN-15. record includes numbers, but does not include information about what this numbers represent to. also there is no result for well FN-15. 9:16 AM:- sent email to Mr. McGaha inquiring about result for well FN-15. also inquired about numbers listed in last week's well gauging data. email copied to Mr. Cohen, Cameron Hendrick (deweyhendrick@yahoo.com) and Arthur Schwartz (aschwartzesq@optonline.net). 11:58 AM:- sent letter to English Kills Ventures LLC requiring submission of revised RIR including: 1) continuation of weekly groundwater monitoring/product removal, 2) inspection/maintenance of boom in the creek and 3) further groundwater delineation via installation of monitoring wells along creek. asked property owner to submit revised RIR no later than 05/31/16. letter emailed to Mr. McGaha, Mr. Feller and Mr. Cohen. letter copied to DEC Austin, DEC Vought, DEC DeMeo and DEC Urda. 03/24/16-Hiralkumar Patel. 12:04 PM:- received email from Mr. McGaha including a aerial map with proposed location of two monitoring wells. Mr. McGaha mentioned that they have added new absorbent boom in the waterway adjacent to the property to address the sheen on the water that has been/is being observed in the last several months. the new boom does not extend across the entire waterway, and does not capture material that may be entering the waterway from the outfall at the end of the waterway. the goal is to determine if the sheen originates from outfall or another location. they have also performed a dye trace of drains at the subject building to determine if the source of the sheen on the waterway could originate from piping below the property. a magnetometer was used to locate additional monitoring wells at the property. they have located 11 monitoring wells. additional effort has been scheduled to continue this effort. repair of the damaged wells is also being scheduled. the magnetometer also identified an anomaly near the small structure at the north side of the property. additional investigation of the anomaly is proposed including a small excavation above the anomaly. Mr. McGaha mentioned that weekly well gauging is continuing. 03/25/16-Hiralkumar Patel. 2:42 PM:- sent email to Mr. McGaha and asked him to submit a scaled site map including all existing wells and location of proposed monitoring wells. email copied to Arthur Schwartz and Mr. Cohen. 04/07/16-Hiralkumar Patel. received email from Mr. McGaha (at 10:17 PM on 04/06/16) including a site map with location of two proposed wells. he mentioned that the wells at the property will be repaired and re-surveyed for horizontal position and elevation following the installation of the two proposed wells. he also mentioned that the survey will allow for an improved scaled map, but they do not anticipate improving the maps until the survey is complete. 04/08/16-Hiralkumar Patel. 3:08 PM:- sent email to Mr. McGaha and informed him that proposed well locations look fine. 06/02/16-Hiralkumar Patel. received email from Mr. McGaha (at 12:55 PM on 06/01/16) including remedial investigation report. abstract: - remedial investigatory efforts performed at the site between Feb. 2016 and May 2016: weekly well gauging and LNAPL removal; monitoring well repair; magnetometer survey; dye trace - two (2) 2-inch monitoring wells (MC-1 and MC-2) were installed at the south and west side of bulkhead at the end of inlet, to a depth of 20 ft bg with 15 ft of screen - during the well installation the soil was screened using PID. PID readings were not detected above background levels - site is underlain by dark, very loose to medium compacted, fine to

**NYC DEP HAZ MAT (Continued)** **S102143390**

medium-grained sand with a trace pebbles, silt, brick and concrete - at 12 ft a peat layer consisting of very soft to medium compacted peat and/or organic silt with trace plant fibers and fine sand was encountered - soil samples were not collected during installation of wells MC-1 and MC-2 -------- - groundwater samples were collected from MC-1 and MC-2 - found CVOCs in groundwater sample from MC-2 - wells FN-12, FN-14, FN-15, FN-22, FN-28A, FN-34, FN-39, FN-40, FN-42, MC-1 and MC-2 were gauged weekly - during the reporting period, absorbent socks were used to collect LNAPL form wells - in addition to absorbent socks, a double diaphragm pump is used to collect LNAPL directly from wells containing LNAPL during regular product recovery events - based on all available data, groundwater elevations fluctuate between 1.32 ft above mean sea level at FW-12 in Dec. 2014 to 15 ft above mean sea level at FN-34 in May 2014 - presence of LNAPL is currently limited to an isolated area surrounding FN-14, FN-15 and FN-40 - manholes of the nine of the existing wells (FN-12, FN-14, FN-15, FN-22, FN-28, FN-34, FN-39, FN-40 and FN-42) were replaced - magnetometer survey was helpful in locating a total of 12 existing monitoring wells at the site (these wells were known for last couple of years) - magnetometer survey was hindered by the presence of steel storage container near the office building, therefore, the location of 550 gal heating oil tank could not be determined - the 3,000 gal diesel tank was not located at the property and it is presumed that the tank was previously removed - one anomaly indicative of a suspect UST was identified during the magnetometer survey. the anomaly was located 8 ft east from the south corner of the ancillary building at the north side of the property. the anomaly was approx. 4 ft wide and extended approx. 3 ft from the wall of the ancillary building. the asphalt paving was removed above the area of the anomaly and soil was excavated to a depth of 5 ft bg, however, no UST or evidence of petroleum were discovered in this location - in an effort to investigate potential sources related to the oil sheen identified on the English Kills, the drains at the bus area and the domestic drains within the building were tested with a non-hazardous dye. dye was not identified in the creek ---------- - during a period of low tide, the skeleton of what appears to be a boat was observed in the mud at the bottom of the inlet below the water - based on the initial site characterization soil samples collected by Fenley & Nicol in 1993 and the more recent soil samples collected by GeoQuest in 2014, the contaminants identified in soil are considered historic fill and not related to a specific discharge incident or area of concern ---------- groundwater analyticals: ----------MC-2
1,2-Dichlorobenzene----------40 1,3-Dichlorobenzene----------4
1,4-Dichlorobenzene----------10 Chlorobenzene----------8
cis-1,2-Dichloroethene-------11 Vinyl Chloride----------12 - during weekly gauging since Mar. 2016, product found in wells FN-14 (0.01 to 0.31 ft), FN-15 (0.01 to 0.49 ft) and FN-40 (0.13 to 0.60 ft) recommendations: - probing the mud with a tile probe is recommended to determine if an un-natural structural may be present in the mud below the creek - additional investigation for detection of chlorinated compounds in MC-2 - bi-weekly (instead of weekly) gauging of wells - further investigation for USTs using GPR Survey 06/13/16-Hiralkumar Patel. 2:08 PM:- left message for Mr. McGaha. asked him to submit missing boring/well logs for MC-1/MC-2 and Appendix A. also asked him to call back to discuss use of Proposed Conceptual Approach to Site Remediation dated 07/11/2005. 2:09 PM:-

**NYC DEP HAZ MAT (Continued)** **S102143390**

sent email to Mr. McGaha and asked to submit missing information in the report. email copied to Mr. Schwartz and Mr. Cohen. 06/16/16-Hiralkumar Patel. received email from Mr. McGaha (at 2:32 PM on 06/15/16). he mentioned that missing information will be submitted in few days. 08/31/16-Hiralkumar Patel. 11:16 AM:- sent email to Mr. McGaha and asked him to submit missing information immediately. email copied to Mr. Schwartz and Mr. Cohen. 12:03 PM:- received email from Mr. McGaha including boring logs for MC-1 and MC-2 and Remediation System Evaluation report prepared for EPA dated 06/04/2003. as per boring logs: - concrete fill and silty sand noted in both borings - both borings were installed to 20 ft bg - groundwater was found at 11 ft bg in MC-1 and 10 ft in MC-2 - gross contamination encountered at 12-13 ft bg - PID reading above 100 ppm recorded below 5 ft depth in MC-1 with maximum of 950 ppm recorded at the end of boring - PID readings noted below 5 ft depth in MC-2 with maximum of 150 ppm at the end of boring Mr. McGaha mentioned that to make the deadline for the submission of the recent report, he relied on verbal communication with Derik, the field technician on-site during the recent field work, regarding the description of soil at MC-1, MC-2, and the soil at the anomaly investigated. Mr. McGaha questioned Derik about gross contamination in MC-1, he described the area of moist and black with an obvious odor. Derick described the layer as having the texture of wood chips. Mr. McGaha stated that this observation did not translate into groundwater contamination, based on the analytical results of the groundwater sample at MC-1, however, the finding warrants further investigation. he intends to inspect the bulkhead on the water side at the same depth to determine if the gross contamination can be associated with the sheen observed on the water. this work will be performed during the investigation of the structure identified on the bottom of the waterway. 09/13/16-Hiralkumar Patel. 1:44 PM:- received message from Mr. McGaha. he mentioned that during well monitoring, they noted product in one of the two wells installed along bulkhead. they are planning to install a pneumatic skimmer to recover product. Mr. McGaha will submit a written work plan for review. 09/15/16-Hiralkumar Patel. 1:01 PM:- sent email to Mr. McGaha and asked him to submit a revised RIR (including discussion of elevated PID readings and field observations that were noted in the boring logs) and results of well monitoring/product recovery since May 2016, by the end of 09/30/16. email copied to Mr. Cohen and Mr. Schwartz. 09/20/16-Hiralkumar Patel. 1:07 PM:- received email from greenpoint11237@gmail.com (without any name) stating that the new well that we installed near the bulkhead recently which has been showing small amounts of oil, we are pumping the oil every day as per Mr. Mcgaha suggestion. Additionally, the two booms that were installed in the water will be changed soon. 09/23/16-Hiralkumar Patel. 2:21 PM:- received email from Mr. McGaha including interim remedial measure report. 09/28/16-Hiralkumar Patel. received email from Mr. McGaha (at 8:56 PM on 09/27/16) including link to amended RIR. 10/26/16-Hiralkumar Patel. DEC Falls came to discuss issues at the site. they received an application for bulkhead repair permit. informed DEC Falls about petroleum contaminated soil and groundwater at the site. 11/01/16-Hiralkumar Patel. 3:30 PM:- received email from Mr. McGaha including interim remedial measure report for Oct. 2016. 11/07/16-Hiralkumar Patel. abstract of amended RIR dated 09/30/16: - two wells (MC-1 and MC-2) were installed - concrete fill and silty sand noted in both borings - both borings were installed to 20 ft bg - groundwater was found at 11 ft bg in MC-1 and 10 ft in MC-2 - gross

**NYC DEP HAZ MAT (Continued)** **S102143390**

contamination encountered at 12-13 ft bg - PID reading above 100 ppm recorded below 5 ft depth in MC-1 with maximum of 950 ppm recorded at the end of boring - PID readings noted below 5 ft depth in MC-2 with maximum of 150 ppm at the end of boring - on 09/11/16, LNAPL was identified in well MC-1 - the fact that LNAPL was not immediately identified in MC-1, suggests that the LNAPL could originate closer to the bulkhead and/or north of MC-1, placing a potential source of LNAPL under the boiler house building. the boiler house building is downgradient of the 3,000 gal diesel potentially existing UST location - a magnetometer survey failed to identify the 3,000 gal UST - will conduct ground penetrating radar survey to locate 3,000 gal UST - if the ground penetrating radar survey does not locate the UST, a hole will be dug by hand to determine if the USTs are in the areas identified on historical maps - monitoring wells (FN-12, FN-14, FN-15, FN-22, FN-28A, FN-34, FN-39, FN-40, FN-42, MC-1 and MC-2) gauged weekly - absorbent socks and double diaphragm pump were used to collect LNAPL - groundwater flow tends to be in a northeast direction - proposes to excavate immediately adjacent to the bulkhead that parallels Morgan Ave to a depth of 14 ft bg to investigate presence of sheen on both side of bulkhead in area of MC-1. the size of the excavation will be limited to 14 ft bg inside the bulkhead, and is expected to be the width of a single backhoe bucket (2 ft) and 6-8 ft long to allow the arm of the excavator to reach the required depth - will remove any LANPL from the excavation and install a 4 inch diameter recovery sump - property owner proposes to use previously approved conceptual approach dated 07/11/2005 - during weekly gauging, found product in wells FN-15 and FN-40 - report notes that well FN-12 is in close proximity to a water line that has somehow been damaged and is leaking water. the water level is just below grade from 09/02/16 through 09/16/16. abstract of interim remedial measure report dated Oct. 2016: - gauged wells FN-12, FN-14, FN-15, FN-28A, FN-34, FN-39, FN-40, FN-42, MC-1 and MC-2 - total of 5.87 gal of oil have been collected using the absorbent socks since May 2014 - total of 3.91 gal of oil have been collected by pumping since Dec. 18, 2015 - will replace boom in creek - will install an active LNAPL skimmer near the bulkhead to the Newtown Creek inlet that parallels Morgan Ave (in area of well MC-1) - weekly gauging data from 09/16/16 through 10/28/16 shows presence of product in wells FN-15, FN-40 and MC-1 (0.38 ft on 09/23/16) discussed with DEC Austin and DEC Vought. based on result of historical investigation and recent groundwater monitoring, the department will request: - installation of additional monitoring wells (south of FN-40, east of FN-14, northeast of FN-14, couple of well on north side of former southern tank complex, at least two wells east of MC-2 along the bulkhead) to confirm containment of plume and for continuous monitoring/product removal - continuation of well monitoring/product removal (on monthly basis) and submission of quarterly reports until site development a meeting with property owner is needed to discuss future actions and submission of a RAWP. 3:06 PM:- spoke with DEC Falls regarding requirements for bulkhead permit application. he mentioned that missing information in the application can be discussed during meeting with property owner in office. Caroline Kwan Project Manager Special Projects Branch U.S. Environmental Protection Agency Ph. (212) 637-4275 email: kwan.caroline@epa.gov Supinderjit Kaur Remedial Project Manager EPA, Region 2, ERRD-SPB-MPS PH. (212) 637-4167 email: kaur.supinderjit@epa.gov 11/08/16-Hiralkumar Patel. 8:52 AM:- left message for (and sent email to) Mr. McGaha requesting

**NYC DEP HAZ MAT (Continued)** **S102143390**

a call back. email copied to Mr. Schwartz and Mr. Cohen. 11/10/16-Hiralkumar Patel. 1:34 PM:- received call from Mr. McGaha. informed him that to discuss further remediation activities at the site and actions related to bulkhead repair/replacement work, the department likes to meet property owner, environmental contractor/consultant and contractor for bulkhead work. Mr. McGaha will call back after discussing with property owner. 11/18/16-Hiralkumar Patel. 12:04 PM:- received email from Mr. McGaha confirming meeting on 12/14/16. 12/06/16-Hiralkumar Patel. spoke with Mr. McGaha. he confirmed that Mr. Schwartz, Allan and himself will meet DEC on 12/14/16. asked him about any consultant/engineer who will be handling bulkhead repair/replacement project. he will contact property owner. 12/14/16-Hiralkumar Patel. 1:00 PM:- met with Mr. Schwartz, Mr. McGaha, Allan Francis, DEC Vought, DEC Urda, DEC Chan, DEC Greco and DEC Falls. Mr. Schwartz mentioned that they are planning to replace rotted sections of bulkhead above water line and planning to work during low tide. DEC permit unit has asked for detailed plan on bulkhead repair work, including containment procedure and counter measures on-hand. asked Mr. Schwartz to inform DEC prior to beginning of bulkhead work and report immediately of any petroleum discharge issue during bulkhead work. to remediate remaining petroleum contaminated areas at the site, Mr. McGaha proposed following: - a test pit trench perpendicular to bulkhead in the area of well MC-1 - placement of larger diameter recovery well in proposed trench in area of MC-1 with installation of skimmer at beginning and possible use of pump & treat technique later on - a pump test prior to beginning pump & treat operation in area of MC-1 to confirm radius of influence - in-situ remediation using oxidants in alley - a pilot test prior to application of oxidants in alley prior to in-situ remediation at the site, informed Mr. Schwartz and Mr. McGaha that the department requires additional monitoring wells to the north, east and south of existing wells MW-15, MW-14 and MW-40 to confirm plume containment and effectiveness of in-situ remediation. Mr. Schwartz mentioned that a re-zoning application has been submitted to city department for redevelopment of the site in a manufacturing building. asked Mr. Schwartz to submit copy of re-zoning application. Allan Francis **site manager** Ph. (347) 859-6925 email: allanfrancis73@gmail.com Arthur Schwartz, esq. PH. (732) 905-1008 email: arthur@aschwartzesq.com 2:59 PM:- sent email to Mr. McGaha requesting property owner's mailing address. email copied to Mr. Francis, Mr. Schwartz and LEP Management. 12/16/16-Hiralkumar Patel. 1:47 PM:- received email from Mr. McGaha including mailing address for property owner. Novack Burnbaum Crystal LLP. 675 Third Avenue, 8th Floor New York, NY 10017 Attn.: Edward Burnbaum 3:30 PM:- sent letter to owners of lot # 101 (Greenpoint Bushwick LLC.) and 207 (Bushwick Star Management LLC.) including approval for amended RIR dated 09/30/16 and requiring submission of RAWP within 90 days of the date of this letter (as per the signed consent order). asked them to include following in RAWP, which was agreed upon during meeting: 1) details about installation of sentinel wells on lot 207, 2) sampling methodology during installation of sentinel wells, 3) test pit investigation at location of MC-1, 4) active remediation at location of MC-1 and 5) application of oxidants to treat groundwater contamination on lot 207. letter emailed to DEC Urda, DEC Greco, DEC Falls, DEC Chan, Mr. Schwartz, Mr. McGaha and LEP Management. 12/19/16-Hiralkumar Patel. 2:52 PM:- received email from Mr. Schwartz including a copy of letter to NYC Dept. of City Planning. as per the

**NYC DEP HAZ MAT (Continued)** **S102143390**

letter, a site redevelopment is proposed including one (1) 10-story building. one of the site plan shows garage in cellar. no other construction details are available. 12/23/16-Hiralkumar Patel. 2:21 PM:- received email from Mr. McGaha including interim remedial measure report for Nov. 2016. -wells FN-12, FN-14, FN-15, FN-19, FN-22, FN-28A, FN-34, FN-39, FN-40, FN-42, MC-1 and MC-2 were gauged - based on all available data, groundwater elevations fluctuate between 1.22 ft bg at FN-12 on 08/18/16 to 13.85 ft bg at MC-1 on 11/25/16 - total of 4.31 gal of oil have been collected by pumping since Dec, 2015 - weekly gauging data from 11/08/16 through 12/02/16 shows presence of product in wells FN-15 (0.12 to 0.65 ft) and FN-40 (0.14 to 0.25 ft) 01/11/17-Hiralkumar Patel. received email from DEC legal including copy of full-executed modification to the consent order. 01/26/17-Hiralkumar Patel. received email from Mr. McGaha (at 6:40 PM on 01/25/17) including interim remedial measure report for Dec. 2016. -wells FN-12, FN-14, FN-15, FN-19, FN-22, FN-28A, FN-34, FN-39, FN-40, FN-42, MC-1 and MC-2 were gauged - based on all available data, groundwater elevations fluctuate between 1.22 ft bg at FN-12 on 08/18/16 to 13.85 ft bg at MC-1 on 11/25/16 - total of 4.40 gal of oil have been collected by pumping since Dec, 2015 - wells were gauged three times in Dec. 2016: 12/02/16, 12/06/16 and 12/22/16 - gauging data shows presence of product in wells FN-15 (0.22 to 0.33 ft) and FN-40 (0.18 to 0.24 ft) - proposes to submit a remedial action work plan by 03/13/17 02/06/17-Hiralkumar Patel. DEC Austin received an email (on 02/04/17) from Seth Friedland. he mentioned that his client is seeking to develop the site and they are having an exploratory meeting with OER on 02/08/17. Seth D. Friedland Friedland Law, LLC. PH. (212) 344-1400 Ext. 202 (917) 902-6386 Fax (212) 344-8735 Efax (646) 304-1916 email: sfriedland@friedland.law discussed with OAG Karpen and informed her about scheduled meeting between site developer and NYC OER. inquired her about status on environmental lien on property. 2/27/17-Vought-Conference call on 2/24/17 with RSE, Vought, and Patel. Friedland noted that the site developer he is working for is Arthur Schwartz, who is also the current property owner. Friedland noted that he and Schwartz went to OER to seek possible help on having NYC Dept of Planning rezone the site via a zoning application and were hoping that OER could facilitate the process. Friedland noted that they are considering redeveloping the property for commercial purposes and were intending to perform excavation for at least one underground level . Friedland noted that at time of conference call, his only authorized role was in the rezoning effort but that he may be also brought in as counsel for the environmental issues. Friedland also noted he know nothing of the bulkhead issues with DEC Permits and DEC to send him copy of last email chain. Friedland also noted that Magaha was currently working on RAP as previously discussed with DEC. Freidland also noted he knew of prior Consent Order on site and may possibly want to explore closure of the Consent Order so that Schwartz may enter the OER BCP Program. RSE and Vought replied that any possible closure of the Consent Order would have to go through DEC OGC. Friedland noted that they would proceed with developing the RAP until the possible zoning change is approved and that he would get back to DEC with more information. 2/27/17-Vought-Received email on 2/26/17 from Friedland with cc to RSE and DEC Patel that Randy, Jeff and Kumar, Glad we were able to catch up on Friday. In response to your questions and requests for further information about the project, and DEC s interest in the proposed development of this site, here is some

**NYC DEP HAZ MAT (Continued)** **S102143390**

further information about the proposed development project and the zoning changes that are going to be needed to see it through to fruition. Any assistance that DEC can provide of course would be very much appreciated. Here is a very quick summary of the our client s interaction so far with the Department of City Planning ( DCP ) on the critical zoning issues: First meeting with DCP on February 4, 2016: We need Zoning map amendment from M3-1 to M1-5 that would enable the redevelopment of the Premises with a ten (10) story, 495,370 square foot building. (A copy of the architect s renderings showing the proposed building is attached). Designed to align with the City s vision of the North Brooklyn IBZ. The proposal now contains one building (as opposed to two), which rises to ten (10) stories, and consists of 495,370 square feet of commercial floor area (office and retail building). (A copy of the most recent revised Proposed Plans from December 2016, is also attached hereto). Met with City Planning again, January 2017 ( LAST MONTH): At that meeting, the following was discussed: 1)Need to Further Revise the plans to depict a more realistic proposal that will incorporate the following: a.Noise; b.Emissions; c.What floor plates could be used without the sky exposure plane; d.Parking whether we need all the proposed spaces and whether we should have the cellar parking when it is prone to flooding; e.Incorporating higher than the current 12 floor to ceiling heights; f.Pedestrian and vehicular (truck) access; g.Creek access; h.Flood resiliency; i.Types of businesses and how the newly constructed buildings will meet their needs; j.Ventilation - if there is going to be manufacturing use shared with commercial use; 2)Create an urban planning report to support the case for the density, which will include: a. Transportation; b. Neighboring uses; c.Waterfront esplanade 3.Marketing/real estate analysis that shows the proposed uses are needed in this neighborhood. Thanks again, and enjoy the remainder of your week-end. Regards . Vought added attached rendering and revised proposed plans to D2. Vought sent reply to Friedland with cc to RSE, Patel, OGC Urda, NYSOAG Karpen, DEC Greco and DEC Falls that Seth, It was good talking to you as well on Friday and thanks for the email below as well as the attached conceptual site plans. The plans show the development of an underground parking garage so this would certainly be optimum as it would likely allow for source removal down to and including the water table. The Department can assist in expediting the review of any proposed plans as well as participate in any meetings to facilitate approval of such plans. I will also inform both OGC and the NYSOAG of your possible request, as per our teleconference, to close the Consent Order, pending the rezoning of the site. I will also forward you the email chain with regards to the bulkhead and Permit issues we discussed on Friday. Thanks as well and keep us posted. Vought sent OGC Urda and NYSAOG Karpen spill notes above from Fridays call. Vought sent another email to Friedland that Seth, After checking my emails, I realized I have no external emails regarding the Bulkhead Permit request. Please contact Tamara Greco or Justin Falls, copied above, for more information regarding the permit request, if needed. Thanks, . Vought received reply from Friedland with cc to all that Thanks very much, Jeff. I sincerely appreciate it. 03/24/17-Hiralkumar Patel. 12:58 PM:- received email from Mr. McGaha including remedial action work plan. summary: - selected remedial alternatives involves isolating the historic fill over the entire footprint of the site with a cap in areas not already capped with asphalt or concrete and treating residual areas of petroleum contamination using in-situ chemical

**NYC DEP HAZ MAT (Continued)** **S102143390**

oxidation and multi-phase extraction for residual LNAPL, establishing an declaration of covenant and restrictions and environmental easement, along with site management plan and operation, maintenance and monitoring plan - capping of currently exposed soil will be performed using a demarcation layer, followed by subgrade material asphalt paving - in-situ chemical oxidation is proposed in the vicinity of monitoring wells FN-14, FN-15 and FN-40 - oxidant solutions would be injected into the soil and groundwater through 15 injection points constructed as temporary well points to a depth of approx. 4-5 ft bg, or 0-2 ft below the water table - three additional monitoring wells would be installed to monitor progress of oxidation remediation efforts in this area - multiphase extraction will be performed at the bulkhead with the Newtown Creek and near MC-1 to removal LNAPL and groundwater contamination - multiphase extraction will be operated until LNAPL is removed and groundwater contamination meets stable and acceptable concentrations - following completion of RAWP implementation, quarterly groundwater monitoring would be implemented to document effectiveness of the remedy - groundwater would be samples for one year (four monitoring events) ---------- - track 4 - industrial restricted use soil cleanup objectives are proposed ---------- the work plan does not include sampling methodology during installation of sentinel wells.
07/10/17-Hiralkumar Patel. 10:25 AM:- spoke with Mr. McGaha inquiring about current status on product recovery. he will submit report and interim work plan to address LNAPL contamination. 09/18/17-Hiralkumar Patel. received email from Mr. McGaha (at 11:55 AM on 09/12/17) including an interim remedial measure progress report (last report submitted on 01/25/17). report included results of gauging events conducted until 09/05/17. since 12/22/16, product noted in following wells: product thickness (in ft):
----------FN-14------FN-15------FN-40------MC-1
01/12/17----------0.12-------0.12
03/09/17----------0.28-------0.66
03/30/17----------0.42----------5.14
04/06/17----------0.68-------0.31------3.59
04/19/17----------0.36----------4.89
04/28/17----------0.29-------0.75------3.71
05/11/17----------0.62-------1.56------3.72
05/26/17----------0.46----------3.37
06/02/17----------0.81----------3.01
08/08/17--------0.20-------0.30----------1.10
08/15/17--------0.10-------0.20----------0.80
08/23/17--------0.10-------0.20----------0.40
08/29/17--------0.10-------0.10----------0.29
09/05/17--------0.20-------0.20----------0.40 Mr. McGaha is preparing proposal for operation of an alternative LNAPL remediation system. received email from DEC Ian Beilby. he received pics from NYC's consultant claiming NAPL seeping from bulkhead along the site.
09/20/17-Hiralkumar Patel. 1:15 PM:- visited site and met Arron Abraham (347-773-9633, aarbenabe@yahoo.com) from property management office. inspected creek inlet adjacent in northwest corner of the site (near well location MC-1). noted two layers of sausage booms covering southern half of bulkhead which is owns by former morgan terminal. minor sheen noted within boom area. no signs of product noted outside the booms. need to re-inspect area during low tide.
09/25/17-Hiralkumar Patel. received powerpoint presentation from DEC Ian Beilby. pics included show seepage of free product from bulkhead

**NYC DEP HAZ MAT (Continued)** **S102143390**

towards northern section of inlet which is not covered by booms. 10:08 AM:- sent email to Mr. McGaha inquiring about plan for alternative LNAPL remediation system. email copied to LEP Management, Mr. Schwartz and Mr. Abraham. 09/27/17-Hiralkumar Patel. 9:30 AM:- visited site and met Mr. Abraham. noted heavy sheen between absorbent booms and bulkhead. some of the sheen had escaped boom area as one end of the boom was in air during low tide. spoke with Mr. McGaha. asked Mr. Abraham and Mr. McGaha to adjust booms to contain oil seepage. also asked Mr. McGaha about remediation plan. after reviewing pump option, he wants to use previously proposed remedial method: installation of sump between well MC-1 and bulkhead and pumping oil into oil/water separator and discharge water into sewer system after getting necessary permit. 10/03/17-Hiralkumar Patel. 11:51 AM:- received email from Mr. Abraham. he mentioned that a hard boom with sweepers will be installed in the creek. 10/04/17-Hiralkumar Patel. 10:25 AM:- left message for Mr. Abraham inquiring about installation of hard boom and sweeps, and update on site redevelopment plans. 11/04/17-Hiralkuamr Patel. 5:30 PM:- visited site while investigating a report of oil sheen (spill #: 1707515) in Newtown Creek. found free phase product between the bulkhead and boom in the creek. petroleum sheen were noted outside the boom area. a drainage pipe was visible in bulkhead wall due to low tide at the time of inspection. no signs of oil discharge from the drainage pipe. 11/09/17-Hiralkumar Patel. 12:16 PM:- left message for Mr. McGaha. 11/16/17-Hiralkumar Patel. received email from Wardah Azhar from CDM Smith (EPA consultant working on Newtown Creek superfund cleanup) inquiring about the site. Wardah Azhar CDM Smith Ph. (303) 383-2364 email: azharw@cdmsmith.com 11/28/17-Hiralkumar Patel. 11:16 AM:- received message from Mr. McGaha. he mentioned that remediation system for LNAPL has been installed. 12:02 PM:- spoke with Mr. McGaha. he mentioned that a remediation system has been installed and he likes to discuss it prior to turning it on. asked Mr. McGaha to submit details about the remediation system for review. 12/07/17-Hiralkumar Patel. 12:28 PM:- left message for Ms. Azhar. 12:37 PM:- received call from Ms. Azhar. she requested copy of documents/reports received since 2015. 12/11/17-Hiralkumar Patel. as instructed, reports requested by CDM were sent to DEC Austin. 06/07/18-Hiralkumar Patel. DEC Austin forwarded email from Newtown Creek Alliance including site pics of collapsed bulkhead. 8:11AM:- left message for Mr. McGaha. DEC Piper inspected the site and found no sheens emanating from the shoreline. discussed with DEC Stephen Watts in permits. Steve mentioned that they have sent a second incomplete notice on 12/28/16 for an application originally received on 07/20/15. they have not received any response after that. 07/11/18-Hiralkumar Patel. 10:59 AM:- spoke with Mr. McGaha and inquired him about details of remediation system as discussed in Nov. 2017. he mentioned that the system was installed and being managed/monitored by owner's on-site representative. Mr. McGaha will submit remediation system details and summary of work performed since Sept. 2017, by end of the week. Mr. McGaha doesn't know anything about bulkhead work. 07/13/18-Hiralkumar Patel. 1:19 PM:- sent email to Mr. McGaha and asked him to submit remediation system design details and summary of work performed since Sept. 2017. 1:33 PM:- received email from Mr. McGaha including an IRM progress report and design details of LNAPL recovery system installed at well location MC-1. the LNAPL recovery system has been running since Oct. 2017 and has collected approx. 140 gal of oil. according to on-site system

**NYC DEP HAZ MAT (Continued)** **S102143390**

attendant, since the LNAPL pumping system has been installed, a significant decrease has been observed on the sheen on the Newtown Creek. also as per site attendant, bulkhead was partially collapsed at the site. report also mentioned that a water leak occurred in the alley in Feb. 2018, causing water to rise to grade in wells FN-39 and FN-12, making it impossible to measure a depth to water at these wells. few weeks later, 04/10/18, wells FN-15a and FN-14 were also under water. the water line leak is reportedly going to be repaired in the near future. report included results of gauging events conducted until 07/03/18. since 09/05/16 (last IRM report), product was noted in following wells: product thickness (in ft):
----------FN-14------FN-15------FN-40
12/01/17----------0.18
05/29/18--------0.91-------0.82 06/05/18--------0.70-------1.10
06/12/18--------0.01-------0.69 06/19/18--------0.02-------0.09
06/26/18--------0.01-------1.10 07/03/18----------0.80
08/10/18-Hiralkumar Patel. spoke with DEC Falls. he inspected site on 06/21/18 after bulkhead collapsed. he noticed repair activity without proper permit and asked to stop work. when he re-inspected the site in early July, bulkhead work was completed. Justin issued a NOV on 07/17/18. recently, he received a permit application to legalize previously replaced bulkhead. 09/05/18-Hiralkumar Patel. 12:40 PM:- visited site. currently, the site is being used by a lumber company and almost entire site is full of lumber. on-site tenant mentioned that they moved to the site in Nov. 2017 and doesn't know anything about on-site well monitoring. inspected water channel along the side of the property. silver sheen was noted within/outside the boom at the end of the channel near well MC-1. found partially sunken boat (boom around it) in middle of the channel along the side of the property. no sheen was noted around the boat. inspected on-site building near well MC-1 (former maintenance building), but no oil recovery system was found within the building. inspected alley on south side of the site. multiple 5 gal oil pails and two 55 gal drums were found along the building wall. 5 gal pails were empty but open. one of the drum was closed, but the other drum contained oil to the top and was open. 1:12 pm:- left message for Mr. McGaha and informed him about pails/drums in alley. asked him to immediately secure oil drum and remove other containers. 1:59 PM:- received call from Mr. McGaha. he mentioned 5 gal pails and 55 gal oil drum were removed from the site when lumber company occupied the site. the closed drum contains boom/dirt removed during well monitoring activities. he also confirmed that site representative has closed the oil drum. oil drum and pails will be removed soon. asked Mr. McGaha to schedule a site inspection. 10/05/18-Hiralkumar Patel. 9:30 AM:- visited site and met Mr. McGaha and Arron Abraham. Mr. McGaha showed located of oil recovery tank which is near northeast corner of main building, between the building wall and south bulkhead at the end of water channel. a compressor for the oil recovery system is in basement of main building. total of 240 gal of oil has been recovered since beginning of oil recovery using double diaphragm pump. the 275 gal tank was pumped out last month. asked Mr. McGaha to submit details about time duration and amount recovered from well MC-1. inspected wells in alley on south side of the site where oil found in well FN-15 only. based on shallow depth of groundwater beneath the alley and detection of oil in only one well now, suggested Mr. McGaha/Mr. Abraham to expedite remediation via soil excavation, removal of free phase product and installation of a larger diameter well in the

**NYC DEP HAZ MAT (Continued)** **S102143390**

excavation to recover any remaining product. Mr. McGaha will discuss with property owner. Mr. McGaha also proposed to install an another well, north of well MC-1 to increase product recovery using two wells, instead of one. asked him to submit email with plan for additional well installation and remediation via excavation (if approved by property owner) in south alley. **MOSF documents on e-docs are only part of larger file in box located in basement storage.** **RAWP on desktop. need to review.**"

Remarks: "CLEANUP BY DEC WINSTON CONTRACTING INC. SUPERVISED BY SIGONA (DEC)"

All Materials:

| | |
|---|---|
| Site ID: | 59302 |
| Operable Unit ID: | 972795 |
| Operable Unit: | 01 |
| Material ID: | 406198 |
| Material Code: | 0003A |
| Material Name: | #6 fuel oil |
| Case No.: | Not reported |
| Material FA: | Petroleum |
| Quantity: | .00 |
| Units: | G |
| Recovered: | .00 |
| Oxygenate: | Not reported |

| | |
|---|---|
| Spill Number/Closed Date: | 9211657 / 2003-11-19 |
| Facility ID: | 9211657 |
| Facility Type: | ER |
| DER Facility ID: | 57235 |
| Site ID: | 59303 |
| DEC Region: | 2 |
| Spill Cause: | Equipment Failure |
| Spill Class: | A1 |
| SWIS: | 2401 |
| Spill Date: | 1992-12-23 |
| Investigator: | SIGONA |
| Referred To: | Not reported |
| Reported to Dept: | 1992-12-23 |
| CID: | Not reported |
| Water Affected: | ENGLISH KILL |
| Spill Source: | Major Facility (MOSF) > 400,000 gal |
| Spill Notifier: | DEC |
| Cleanup Ceased: | Not reported |
| Cleanup Meets Std: | False |
| Last Inspection: | Not reported |
| Recommended Penalty: | False |
| UST Trust: | True |
| Remediation Phase: | 0 |
| Date Entered In Computer: | 1993-01-14 |
| Spill Record Last Update: | 2012-04-19 |
| Spiller Name: | Not reported |
| Spiller Company: | MORGAN OIL CORP. |
| Spiller Address: | 200 MORGAN AVENUE |
| Spiller Company: | 001 |
| Contact Name: | Not reported |
| DEC Memo: | "4/19/12-Vought-Project manager for PIN project at Morgan Terminal (Open spill 9209135). Located box in file room with notes and reports from DEC Sigona PBS Inspection and Case. This file added to PIN |

**NYC DEP HAZ MAT (Continued)** **S102143390**

drawer as PBS data may be needed for further cost recovery by NYSOAG if applicable."

Remarks: "19 WELLS PUT ON SITE 15 WELLS SHOWS CONTAMINATION/REMEDIAL INVESTIGATION REPORT PREPARED BY FENLY AND NICOL. SITE SHOWS FREE PRODUCT MIGRATING OFF-SITE. DEC TO CLEAN/INSPECT MOUNDED TANKS/LEAKS."

Not reported

All Materials:

| | |
|---|---|
| Site ID: | 59303 |
| Operable Unit ID: | 976105 |
| Operable Unit: | 01 |
| Material ID: | 405044 |
| Material Code: | 0001A |
| Material Name: | #2 fuel oil |
| Case No.: | Not reported |
| Material FA: | Petroleum |
| Quantity: | .00 |
| Units: | G |
| Recovered: | .00 |
| Oxygenate: | Not reported |

| | |
|---|---|
| Spill Number/Closed Date: | 1202045 / 2012-05-31 |
| Facility ID: | 1202045 |
| Facility Type: | ER |
| DER Facility ID: | 419184 |
| Site ID: | 464793 |
| DEC Region: | 2 |
| Spill Cause: | Unknown |
| Spill Class: | C4 |
| SWIS: | 2401 |
| Spill Date: | 2012-05-30 |
| Investigator: | HRPATEL |
| Referred To: | Not reported |
| Reported to Dept: | 2012-05-31 |
| CID: | Not reported |
| Water Affected: | ENGLISH KILLS |
| Spill Source: | Unknown |
| Spill Notifier: | Other |
| Cleanup Ceased: | Not reported |
| Cleanup Meets Std: | False |
| Last Inspection: | Not reported |
| Recommended Penalty: | False |
| UST Trust: | False |
| Remediation Phase: | 0 |
| Date Entered In Computer: | 2012-05-31 |
| Spill Record Last Update: | 2012-08-07 |
| Spiller Name: | BRIAN CISKOWITZ |
| Spiller Company: | UNKNOWN |
| Spiller Address: | 200 MORGAN AVE |
| Spiller Company: | 999 |
| Contact Name: | BRIAN CISKOWITZ |
| DEC Memo: | "05/31/12-Hiralkumar Patel. 9:30 AM:- visited site. no oil or sheen observed. after discussing with DEC Austin, case closed." |
| Remarks: | "" |

All Materials:

| | |
|---|---|
| Site ID: | 464793 |

**NYC DEP HAZ MAT (Continued)** **S102143390**

| | |
|---|---|
| Operable Unit ID: | 1214830 |
| Operable Unit: | 01 |
| Material ID: | 2212900 |
| Material Code: | 9999 |
| Material Name: | other - brown material |
| Case No.: | Not reported |
| Material FA: | Other |
| Quantity: | Not reported |
| Units: | Not reported |
| Recovered: | Not reported |
| Oxygenate: | Not reported |

NY MANIFEST:

| | |
|---|---|
| Country: | USA |
| EPA ID: | NYP003662657 |
| Facility Status: | Not reported |
| Location Address 1: | 200 MORGAN AVENUE |
| Code: | BP |
| Location Address 2: | Not reported |
| Total Tanks: | Not reported |
| Location City: | BROOKLYN |
| Location State: | NY |
| Location Zip: | 11201 |
| Location Zip 4: | Not reported |

NY MANIFEST:

| | |
|---|---|
| EPAID: | NYP003662657 |
| Mailing Name: | NYC DEP HAZ MAT |
| Mailing Contact: | JOANNE NURSE |
| Mailing Address 1: | 59 17 JUNCTION BLVD |
| Mailing Address 2: | Not reported |
| Mailing City: | FLUSHING |
| Mailing State: | NY |
| Mailing Zip: | 11373 |
| Mailing Zip 4: | Not reported |
| Mailing Country: | USA |
| Mailing Phone: | 7185954675 |

Click this hyperlink while viewing on your computer to access
-1 additional NY MANIFEST: record(s) in the EDR Site Report.

---

**AV329** **MORGAN OIL TERMINALS CORP** **NY MOSF UST** **1000889835**
**NNE** **200 MORGAN AVE** **RCRA NonGen / NLR** **NYD074359472**
**1/4-1/2** **BROOKLYN, NY 11237** **FINDS**
**0.420 mi.** **ECHO**
**2217 ft.** **Site 2 of 2 in cluster AV** **NY MANIFEST**

**Relative:**
**Lower**

**Actual:**
**10 ft.**

MOSF UST:

| | |
|---|---|
| Id/Status: | 2-1500 / INACTIVE FACILITY |
| SWIS Code: | 61 |
| Facility Town: | NEW YORK CITY |
| Contact Phone: | (718) 366-5108 |
| Emergency Contact: | HENRY FOSTER |
| Emergency Telephone: | (718) 857-6472 |
| CBS Number: | Not reported |
| SPDES Num: | 0-032824 |

**MORGAN OIL TERMINALS CORP (Continued)** **1000889835**

| | |
|---|---|
| Total Tanks: | 7 |
| Total Capacity: | 1925000 |
| Avg Throughput: | 0 |
| License Stat: | 3 |
| Facility Type: | STORAGE TERMINAL/PETROLEUM DISTRIBUTOR |
| Prod Xfer Options: | AC |
| Expiration Date: | 03/31/1991 |
| Applic Rcvd: | 01/14/1991 |
| Operator: | HENRY FOSTER |
| Owner Name: | MORGAN OIL TERMINALS CORP. |
| Owner Address: | 200 MORGAN AVENUE |
| Owner City,St,Zip: | BROOKLYN, NY 11337- |
| Owner Telephone: | (718) 366-5108 |
| Owner Type: | Corporate/Commercial |
| Owner Status: | 1 |
| Owner Mark: | First Owner |
| Mail To Name: | MORGAN OIL TERMINALS CORP. |
| Mail To Address: | C/O SHATZKIN & FURMAN, P.C. |
| Mail To Address 2: | 60 CUTTER MILL RD., SUITE 206 |
| Mail City,St,Zip: | GREAT NECK, NY 11021- |
| Mail To Contact: | SCOTT E. FURMAN |
| Mail To Telephone: | (516) 487-3703 |
| Legal Agent Name: | SCOTT FURMAN |
| Legal Agent Address: | 60 CUTTERMILL ROAD |
| Legal Agent City,St,Zip: | GREAT NECK, NY 11021- |
| Date Filed: | 00/82 |
| Latitude: | 40\|42\|40 |
| Longitude: | 73\|56\|00 |

| | |
|---|---|
| Tank ID: | 1 |
| Tank Location: | UNDERGROUND |
| Install Date: | 00/00 |
| Capacity (Gal): | 645000 |
| Product: | NOS 5 OR 6 FUEL OIL |
| Tank Status: | In Service |
| Tank Type: | Steel/carbon steel |
| Tank Internal: | None |
| Tank External: | None |
| Pipe Location: | Aboveground |
| Pipe Type: | STEEL/IRON |
| Pipe Internal: | None |
| Pipe External: | Painted/Asphalt Coating |
| Second Contain: | None |
| Leak Detection: | None |
| Overfill Protection: | High Level Alarm |
| Dispenser: | Suction |
| Test Date: | Not reported |
| Date Closed: | Not reported |
| Status of Data: | Complete |
| Inspected Date: | 02/22/1994 |
| Inspector Initials: | Not reported |
| Inspector Status: | Not reported |
| Pipe Flag: | False |
| License Issued: | 03/28/1990 |
| Vessel Id: | Not reported |
| Renew Flag: | True |
| Renew Date: | 11/23/1993 |

**MORGAN OIL TERMINALS CORP (Continued)** **1000889835**

| | |
|---|---|
| Federal Id No: | Not reported |
| COI Date: | / / |

| | |
|---|---|
| Tank ID: | 2 |
| Tank Location: | UNDERGROUND |
| Install Date: | 00/00 |
| Capacity (Gal): | 7000 |
| Product: | NOS 1,2, OR 4 FUEL OIL |
| Tank Status: | In Service |
| Tank Type: | Steel/carbon steel |
| Tank Internal: | None |
| Tank External: | None |
| Pipe Location: | Aboveground |
| Pipe Type: | STEEL/IRON |
| Pipe Internal: | None |
| Pipe External: | Painted/Asphalt Coating |
| Second Contain: | None |
| Leak Detection: | None |
| Overfill Protection: | High Level Alarm |
| Dispenser: | Suction |
| Test Date: | Not reported |
| Date Closed: | Not reported |
| Status of Data: | Complete |
| Inspected Date: | 02/22/1994 |
| Inspector Initials: | Not reported |
| Inspector Status: | Not reported |
| Pipe Flag: | False |
| License Issued: | 03/28/1990 |
| Vessel Id: | Not reported |
| Renew Flag: | True |
| Renew Date: | 11/23/1993 |
| Federal Id No: | Not reported |
| COI Date: | / / |

| | |
|---|---|
| Tank ID: | 3 |
| Tank Location: | UNDERGROUND |
| Install Date: | 00/00 |
| Capacity (Gal): | 55000 |
| Product: | NOS 1,2, OR 4 FUEL OIL |
| Tank Status: | In Service |
| Tank Type: | Steel/carbon steel |
| Tank Internal: | None |
| Tank External: | None |
| Pipe Location: | Aboveground |
| Pipe Type: | STEEL/IRON |
| Pipe Internal: | None |
| Pipe External: | Painted/Asphalt Coating |
| Second Contain: | None |
| Leak Detection: | None |
| Overfill Protection: | High Level Alarm |
| Dispenser: | Suction |
| Test Date: | Not reported |
| Date Closed: | Not reported |
| Status of Data: | Complete |
| Inspected Date: | 02/22/1994 |

**MORGAN OIL TERMINALS CORP (Continued)** **1000889835**

| | |
|---|---|
| Inspector Initials: | Not reported |
| Inspector Status: | Not reported |
| Pipe Flag: | False |
| License Issued: | 03/28/1990 |
| Vessel Id: | Not reported |
| Renew Flag: | True |
| Renew Date: | 11/23/1993 |
| Federal Id No: | Not reported |
| COI Date: | / / |

| | |
|---|---|
| Tank ID: | 4 |
| Tank Location: | UNDERGROUND |
| Install Date: | 00/00 |
| Capacity (Gal): | 67000 |
| Product: | NOS 1,2, OR 4 FUEL OIL |
| Tank Status: | In Service |
| Tank Type: | Steel/carbon steel |
| Tank Internal: | None |
| Tank External: | None |
| Pipe Location: | Aboveground |
| Pipe Type: | STEEL/IRON |
| Pipe Internal: | None |
| Pipe External: | Painted/Asphalt Coating |
| Second Contain: | None |
| Leak Detection: | None |
| Overfill Protection: | High Level Alarm |
| Dispenser: | Suction |
| Test Date: | Not reported |
| Date Closed: | Not reported |
| Status of Data: | Complete |
| Inspected Date: | 02/22/1994 |
| Inspector Initials: | Not reported |
| Inspector Status: | Not reported |
| Pipe Flag: | False |
| License Issued: | 03/28/1990 |
| Vessel Id: | Not reported |
| Renew Flag: | True |
| Renew Date: | 11/23/1993 |
| Federal Id No: | Not reported |
| COI Date: | / / |

| | |
|---|---|
| Tank ID: | 5 |
| Tank Location: | UNDERGROUND |
| Install Date: | 00/00 |
| Capacity (Gal): | 507000 |
| Product: | NOS 5 OR 6 FUEL OIL |
| Tank Status: | In Service |
| Tank Type: | Steel/carbon steel |
| Tank Internal: | None |
| Tank External: | None |
| Pipe Location: | Aboveground |
| Pipe Type: | STEEL/IRON |
| Pipe Internal: | None |
| Pipe External: | Painted/Asphalt Coating |
| Second Contain: | None |

**MORGAN OIL TERMINALS CORP (Continued)** **1000889835**

| | |
|---|---|
| Leak Detection: | None |
| Overfill Protection: | High Level Alarm |
| Dispenser: | Suction |
| Test Date: | Not reported |
| Date Closed: | Not reported |
| Status of Data: | Complete |
| Inspected Date: | 02/22/1994 |
| Inspector Initials: | Not reported |
| Inspector Status: | Not reported |
| Pipe Flag: | False |
| License Issued: | 03/28/1990 |
| Vessel Id: | Not reported |
| Renew Flag: | True |
| Renew Date: | 11/23/1993 |
| Federal Id No: | Not reported |
| COI Date: | / / |

| | |
|---|---|
| Tank ID: | 6 |
| Tank Location: | UNDERGROUND |
| Install Date: | 00/00 |
| Capacity (Gal): | 400000 |
| Product: | NOS 1,2, OR 4 FUEL OIL |
| Tank Status: | In Service |
| Tank Type: | Steel/carbon steel |
| Tank Internal: | None |
| Tank External: | None |
| Pipe Location: | Aboveground |
| Pipe Type: | STEEL/IRON |
| Pipe Internal: | None |
| Pipe External: | Painted/Asphalt Coating |
| Second Contain: | None |
| Leak Detection: | None |
| Overfill Protection: | High Level Alarm |
| Dispenser: | Suction |
| Test Date: | Not reported |
| Date Closed: | Not reported |
| Status of Data: | Complete |
| Inspected Date: | 02/22/1994 |
| Inspector Initials: | Not reported |
| Inspector Status: | Not reported |
| Pipe Flag: | False |
| License Issued: | 03/28/1990 |
| Vessel Id: | Not reported |
| Renew Flag: | True |
| Renew Date: | 11/23/1993 |
| Federal Id No: | Not reported |
| COI Date: | / / |

| | |
|---|---|
| Tank ID: | 7 |
| Tank Location: | UNDERGROUND |
| Install Date: | 00/00 |
| Capacity (Gal): | 244000 |
| Product: | NOS 1,2, OR 4 FUEL OIL |
| Tank Status: | In Service |
| Tank Type: | Steel/carbon steel |

**MORGAN OIL TERMINALS CORP (Continued)** **1000889835**

| | |
|---|---|
| Tank Internal: | None |
| Tank External: | None |
| Pipe Location: | Aboveground |
| Pipe Type: | STEEL/IRON |
| Pipe Internal: | None |
| Pipe External: | Painted/Asphalt Coating |
| Second Contain: | None |
| Leak Detection: | None |
| Overfill Protection: | High Level Alarm |
| Dispenser: | Suction |
| Test Date: | Not reported |
| Date Closed: | Not reported |
| Status of Data: | Complete |
| Inspected Date: | 02/22/1994 |
| Inspector Initials: | Not reported |
| Inspector Status: | Not reported |
| Pipe Flag: | False |
| License Issued: | 03/28/1990 |
| Vessel Id: | Not reported |
| Renew Flag: | True |
| Renew Date: | 11/23/1993 |
| Federal Id No: | Not reported |
| COI Date: | / / |

RCRA NonGen / NLR:

| | |
|---|---|
| Date form received by agency: | 01/01/2007 |
| Facility name: | MORGAN OIL TERMINALS CORP |
| Facility address: | 200 MORGAN AVE<br>BROOKLYN, NY 11237-1014 |
| EPA ID: | NYD074359472 |
| Mailing address: | 21ST ST NYSDEC<br>LONG ISLAND CITY, NY 11101 |
| Contact: | Not reported |
| Contact address: | 21ST ST NYSDEC<br>LONG ISLAND CITY, NY 11101 |
| Contact country: | US |
| Contact telephone: | Not reported |
| Contact email: | Not reported |
| EPA Region: | 02 |
| Classification: | Non-Generator |
| Description: | Handler: Non-Generators do not presently generate hazardous waste |

Owner/Operator Summary:

| | |
|---|---|
| Owner/operator name: | UNKNOWN |
| Owner/operator address: | NOT REQUIRED<br>NOT REQUIRED, NY 99999 |
| Owner/operator country: | US |
| Owner/operator telephone: | 212-555-1212 |
| Owner/operator email: | Not reported |
| Owner/operator fax: | Not reported |
| Owner/operator extension: | Not reported |
| Legal status: | Private |
| Owner/Operator Type: | Owner |
| Owner/Op start date: | Not reported |
| Owner/Op end date: | Not reported |

**MORGAN OIL TERMINALS CORP (Continued)** **1000889835**

Owner/operator name: UNKNOWN
Owner/operator address: NOT REQUIRED
NOT REQUIRED, NY 99999
Owner/operator country: US
Owner/operator telephone: 212-555-1212
Owner/operator email: Not reported
Owner/operator fax: Not reported
Owner/operator extension: Not reported
Legal status: Private
Owner/Operator Type: Operator
Owner/Op start date: Not reported
Owner/Op end date: Not reported

Handler Activities Summary:
U.S. importer of hazardous waste: No
Mixed waste (haz. and radioactive): No
Recycler of hazardous waste: No
Transporter of hazardous waste: No
Treater, storer or disposer of HW: No
Underground injection activity: No
On-site burner exemption: No
Furnace exemption: No
Used oil fuel burner: No
Used oil processor: No
User oil refiner: No
Used oil fuel marketer to burner: No
Used oil Specification marketer: No
Used oil transfer facility: No
Used oil transporter: No

Historical Generators:
Date form received by agency: 01/01/2006
Site name: MORGAN OIL TERMINALS CORP
Classification: Not a generator, verified

Date form received by agency: 07/08/1999
Site name: MORGAN OIL TERMINALS CORP
Classification: Not a generator, verified

Date form received by agency: 07/01/1996
Site name: NYSDEC - MORGAN TERMINAL SITE
Classification: Large Quantity Generator

Date form received by agency: 04/12/1994
Site name: MORGAN OIL TERMINALS CORP
Classification: Large Quantity Generator

. Waste code: D000
. Waste name: Not Defined

Violation Status: No violations found

FINDS:

Registry ID: 110009468290

Environmental Interest/Information System

**MORGAN OIL TERMINALS CORP (Continued)** **1000889835**

RCRAInfo is a national information system that supports the Resource Conservation and Recovery Act (RCRA) program through the tracking of events and activities related to facilities that generate, transport, and treat, store, or dispose of hazardous waste. RCRAInfo allows RCRA program staff to track the notification, permit, compliance, and corrective action activities required under RCRA.

Click this hyperlink while viewing on your computer to access additional FINDS: detail in the EDR Site Report.

ECHO:

| | |
|---|---|
| Envid: | 1000889835 |
| Registry ID: | 110009468290 |
| DFR URL: | http://echo.epa.gov/detailed-facility-report?fid=110009468290 |

NY MANIFEST:

| | |
|---|---|
| Country: | USA |
| EPA ID: | NYD074359472 |
| Facility Status: | Not reported |
| Location Address 1: | 47-40 21ST STREET |
| Code: | BP |
| Location Address 2: | Not reported |
| Total Tanks: | Not reported |
| Location City: | LONG ISLAND CITY |
| Location State: | NY |
| Location Zip: | 11101 |
| Location Zip 4: | Not reported |

NY MANIFEST:

| | |
|---|---|
| EPAID: | NYD074359472 |
| Mailing Name: | NYSDEC |
| Mailing Contact: | JOSEPH SCEPPA |
| Mailing Address 1: | 47-40 21ST STREET |
| Mailing Address 2: | Not reported |
| Mailing City: | LONG ISLAND CITY |
| Mailing State: | NY |
| Mailing Zip: | 11101 |
| Mailing Zip 4: | Not reported |
| Mailing Country: | USA |
| Mailing Phone: | 7184824933 |

NY MANIFEST:

| | |
|---|---|
| Document ID: | CTF0379437 |
| Manifest Status: | C |
| seq: | Not reported |
| Year: | 1995 |
| Trans1 State ID: | TAF8660NJ |
| Trans2 State ID: | Not reported |
| Generator Ship Date: | 01/12/1995 |
| Trans1 Recv Date: | 01/12/1995 |
| Trans2 Recv Date: | / / |
| TSD Site Recv Date: | 01/12/1995 |
| Part A Recv Date: | 01/24/1995 |
| Part B Recv Date: | 01/27/1995 |
| Generator EPA ID: | NYD074359472 |

**MORGAN OIL TERMINALS CORP (Continued)** **1000889835**

| | |
|---|---|
| Trans1 EPA ID: | NJD054126164 |
| Trans2 EPA ID: | Not reported |
| TSDF ID 1: | CTD021816889 |
| TSDF ID 2: | Not reported |
| Manifest Tracking Number: | Not reported |
| Import Indicator: | Not reported |
| Export Indicator: | Not reported |
| Discr Quantity Indicator: | Not reported |
| Discr Type Indicator: | Not reported |
| Discr Residue Indicator: | Not reported |
| Discr Partial Reject Indicator: | Not reported |
| Discr Full Reject Indicator: | Not reported |
| Manifest Ref Number: | Not reported |
| Alt Facility RCRA ID: | Not reported |
| Alt Facility Sign Date: | Not reported |
| MGMT Method Type Code: | Not reported |
| Waste Code: | D001 - NON-LISTED IGNITABLE WASTES |
| Waste Code: | Not reported |
| Waste Code: | Not reported |
| Waste Code: | Not reported |
| Waste Code: | Not reported |
| Waste Code: | Not reported |
| Quantity: | 04700 |
| Units: | G - Gallons (liquids only)* (8.3 pounds) |
| Number of Containers: | 001 |
| Container Type: | TT - Cargo tank, tank trucks |
| Handling Method: | B Incineration, heat recovery, burning. |
| Specific Gravity: | 100 |

Click this hyperlink while viewing on your computer to access
-1 additional NY MANIFEST: record(s) in the EDR Site Report.

---

**AT330** **105 EVERGREEN AVENUE** **NY LTANKS** **S100494992**
**SSE** **105 EVERGREEN AVE** **N/A**
**1/4-1/2** **BROOKLYN, NY**
**0.423 mi.**
**2231 ft.** **Site 2 of 2 in cluster AT**

**Relative:**
**Higher**

**Actual:**
**64 ft.**

LTANKS:

| | |
|---|---|
| Spill Number/Closed Date: | 9300224 / 1993-07-26 |
| Facility ID: | 9300224 |
| Site ID: | 128239 |
| Spill Date: | 1993-04-05 |
| Spill Cause: | Tank Test Failure |
| Spill Source: | Commercial/Industrial |
| Spill Class: | C4 |
| Cleanup Ceased: | 1993-07-26 |
| SWIS: | 2401 |
| Investigator: | O'DOWD |
| Referred To: | Not reported |
| Reported to Dept: | 1993-04-05 |
| CID: | Not reported |
| Water Affected: | Not reported |
| Spill Notifier: | Tank Tester |
| Last Inspection: | Not reported |
| Recommended Penalty: | False |
| Meets Standard: | False |

**105 EVERGREEN AVENUE (Continued)** **S100494992**

| | |
|---|---|
| UST Involvement: | False |
| Remediation Phase: | 0 |
| Date Entered In Computer: | 1993-04-06 |
| Spill Record Last Update: | 1994-05-12 |
| Spiller Name: | Not reported |
| Spiller Company: | SAME |
| Spiller Address: | Not reported |
| Spiller County: | 001 |
| Spiller Contact: | Not reported |
| Spiller Phone: | Not reported |
| Spiller Extention: | Not reported |
| DEC Region: | 2 |
| DER Facility ID: | 110637 |
| DEC Memo: | "Prior to Sept, 2004 data translation this spill Lead_DEC Field was KERRI O'DOWD 07/26/93: LOOSE MAN HOLE COVER RETESTED AND PASSED ON 4/15/93. " |
| Remarks: | "EX-ISO-RETEST" |

All TTF:

| | |
|---|---|
| Facility ID: | 9300224 |
| Spill Number: | 9300224 |
| Spill Tank Test: | 1541370 |
| Site ID: | 128239 |
| Tank Number: | Not reported |
| Tank Size: | 0 |
| Material: | 0001 |
| EPA UST: | Not reported |
| UST: | Not reported |
| Cause: | Not reported |
| Source: | Not reported |
| Test Method: | 00 |
| Test Method 2: | Unknown |
| Leak Rate: | .00 |
| Gross Fail: | Not reported |
| Modified By: | Spills |
| Last Modified Date: | Not reported |

All Materials:

| | |
|---|---|
| Site ID: | 128239 |
| Operable Unit ID: | 982110 |
| Operable Unit: | 01 |
| Material ID: | 570271 |
| Material Code: | 0001A |
| Material Name: | #2 fuel oil |
| Case No.: | Not reported |
| Material FA: | Petroleum |
| Quantity: | -1.00 |
| Units: | Not reported |
| Recovered: | .00 |
| Oxygenate: | Not reported |

**AW331 NNE 1/4-1/2 0.439 mi. 2319 ft.** | **FRITO-LAY 202-218 MORGAN AVE BROOKLYN, NY 11237** | **NY SWF/LF NY Spills NY MANIFEST** | **S108635814 N/A**

**Site 1 of 2 in cluster AW**

**Relative: Lower**

**Actual: 13 ft.**

SWF/LF:

| | |
|---|---|
| Flag: | INACTIVE |
| Region Code: | 2 |
| Phone Number: | 7183660717 |
| Owner Name: | Not reported |
| Owner Type: | Not reported |
| Owner Address: | Not reported |
| Owner Addr2: | Not reported |
| Owner City,St,Zip: | Not reported |
| Owner Email: | Not reported |
| Owner Phone: | Not reported |
| Contact Name: | STANLEY K. HORNG |
| Contact Address: | Not reported |
| Contact Addr2: | Not reported |
| Contact City,St,Zip: | Not reported |
| Contact Email: | Not reported |
| Contact Phone: | Not reported |
| Activity Desc: | z Retired - Transfer station - permit |
| Activity Number: | [24T60] |
| Active: | No |
| East Coordinate: | 589900 |
| North Coordinate: | 4507500 |
| Accuracy Code: | Not reported |
| Regulatory Status: | Not reported |
| Waste Type: | Not reported |
| Authorization #: | 2-6101-00015 |
| Authorization Date: | Not reported |
| Expiration Date: | Not reported |
| Operator Name: | Not reported |
| Operator Type: | Not reported |
| Laste Date: | Not reported |

SPILLS:

| | |
|---|---|
| Spill Number/Closed Date: | 0700119 / 2007-05-23 |
| Facility ID: | 0700119 |
| Facility Type: | ER |
| DER Facility ID: | 328885 |
| Site ID: | 379402 |
| DEC Region: | 2 |
| Spill Cause: | Abandoned Drums |
| Spill Class: | C3 |
| SWIS: | 2401 |
| Spill Date: | 2007-04-04 |
| Investigator: | SFRAHMAN |
| Referred To: | Not reported |
| Reported to Dept: | 2007-04-04 |
| CID: | 444 |
| Water Affected: | Not reported |
| Spill Source: | Institutional, Educational, Gov., Other |
| Spill Notifier: | Other |
| Cleanup Ceased: | Not reported |
| Cleanup Meets Std: | False |
| Last Inspection: | Not reported |

**FRITO-LAY (Continued)** **S108635814**

| | |
|---|---|
| Recommended Penalty: | False |
| UST Trust: | False |
| Remediation Phase: | 0 |
| Date Entered In Computer: | 2007-04-04 |
| Spill Record Last Update: | 2007-05-23 |
| Spiller Name: | VICTOR LEE |
| Spiller Company: | ON SIDEWALK |
| Spiller Address: | 202 MORGAN AV |
| Spiller Company: | 001 |
| Contact Name: | VICTOR LEE |
| DEC Memo: | "add to next drum run 05/23/07 Drum was not found on 05/22/07." |
| Remarks: | "DRUM ON SIDEWALK NEEDS TO BE PICKED UP" |

All Materials:

| | |
|---|---|
| Site ID: | 379402 |
| Operable Unit ID: | 1136884 |
| Operable Unit: | 01 |
| Material ID: | 2126828 |
| Material Code: | 0022 |
| Material Name: | waste oil/used oil |
| Case No.: | Not reported |
| Material FA: | Petroleum |
| Quantity: | .00 |
| Units: | G |
| Recovered: | .00 |
| Oxygenate: | Not reported |

NY MANIFEST:

| | |
|---|---|
| Country: | USA |
| EPA ID: | NYR000188193 |
| Facility Status: | Not reported |
| Location Address 1: | 202 MORGAN AVENUE |
| Code: | BP |
| Location Address 2: | Not reported |
| Total Tanks: | Not reported |
| Location City: | BROOKLYN |
| Location State: | NY |
| Location Zip: | 11237 |
| Location Zip 4: | Not reported |

NY MANIFEST:

| | |
|---|---|
| EPAID: | NYR000188193 |
| Mailing Name: | FRITO-LAY |
| Mailing Contact: | BRYAN TISKOWITZ |
| Mailing Address 1: | 202-218 MORGAN AVE |
| Mailing Address 2: | Not reported |
| Mailing City: | BROOKLYN |
| Mailing State: | NY |
| Mailing Zip: | 11237 |
| Mailing Zip 4: | Not reported |
| Mailing Country: | USA |
| Mailing Phone: | Not reported |

NY MANIFEST:

| | |
|---|---|
| Document ID: | Not reported |
| Manifest Status: | Not reported |

**FRITO-LAY (Continued)** **S108635814**

| | |
|---|---|
| seq: | Not reported |
| Year: | 2013 |
| Trans1 State ID: | NYR000159962 |
| Trans2 State ID: | Not reported |
| Generator Ship Date: | 03/06/2013 |
| Trans1 Recv Date: | 03/06/2013 |
| Trans2 Recv Date: | Not reported |
| TSD Site Recv Date: | 03/07/2013 |
| Part A Recv Date: | Not reported |
| Part B Recv Date: | Not reported |
| Generator EPA ID: | NYR000188193 |
| Trans1 EPA ID: | Not reported |
| Trans2 EPA ID: | Not reported |
| TSDF ID 1: | NYD049836679 |
| TSDF ID 2: | Not reported |
| Manifest Tracking Number: | 009979480JJK |
| Import Indicator: | N |
| Export Indicator: | N |
| Discr Quantity Indicator: | Y |
| Discr Type Indicator: | N |
| Discr Residue Indicator: | N |
| Discr Partial Reject Indicator: | N |
| Discr Full Reject Indicator: | N |
| Manifest Ref Number: | Not reported |
| Alt Facility RCRA ID: | Not reported |
| Alt Facility Sign Date: | Not reported |
| MGMT Method Type Code: | H132 |
| Waste Code: | Not reported |
| Waste Code: | Not reported |
| Waste Code: | Not reported |
| Waste Code: | Not reported |
| Waste Code: | Not reported |
| Waste Code: | Not reported |
| Quantity: | 34519 |
| Units: | K - Kilograms (2.2 pounds) |
| Number of Containers: | 1 |
| Container Type: | DT - Dump trucks |
| Handling Method: | L Landfill. |
| Specific Gravity: | 1 |
| Waste Code: | Not reported |
| Waste Code 1_2: | B007 |
| Waste Code 1_3: | Not reported |
| Waste Code 1_4: | Not reported |
| Waste Code 1_5: | Not reported |
| Waste Code 1_6: | Not reported |

Click this hyperlink while viewing on your computer to access
-1 additional NY MANIFEST: record(s) in the EDR Site Report.

**AW332 NNE 1/4-1/2 0.439 mi. 2319 ft.** | **FRITO LAY 202-218 MORGAN AVENUE BROOKLYN, NY 11237** | **NY ENG CONTROLS NY INST CONTROL NY BROWNFIELDS** | **S109416391 N/A**

**Site 2 of 2 in cluster AW**

**Relative: Lower**

**Actual: 13 ft.**

ENG CONTROLS:

| | |
|---|---|
| Site Code: | 407689 |
| HW Code: | C224133 |
| Control Code: | 13 |
| Control Type: | ENG |
| Date Record Added: | 10/22/2013 |
| Date Rec Updated: | 05/31/2017 |
| Updated By: | CHPOST |
| Site Description: | Location: The site is located at 202-218 Morgan Avenue in an urban area in the north end of the Borough of Brooklyn, Kings County. To the north of the property is a warehouse, to the east and south is the English Kills, a tributary to the Newtown Creek, and to the west the site is bordered by Morgan Avenue, between Ten Eyck Street and Stagg Street. Site Features: The site property is approximately 2.8 acres in area and is currently undeveloped with no standing structures. Current Zoning and Land Use: The site is currently vacant, and is zoned for industrial use. The surrounding parcels are currently used for a combination of commercial and industrial use. Past Use of the Site: The site was previously used as a scrap metal yard. The activities related to this type of business are the apparent source of site-wide PCB contamination. Scrap activities and the presence of historic fill material are believed to be the cause of the site-wide metals contamination. Site Geology and Hydrogeology: The site is approximately 13 feet above mean sea level. Depth to groundwater is approximately 11 feet below ground surface. The nearest water body is the English Kills, a tributary to the Newtown Creek, which abuts the eastern and south sides of the site. Groundwater flow is to the southeast. The site soil is primarily fill material to the water table. Below the fill material the site is underlain by sand and gravel. |
| Env Problem: | The remedial plan for the site was implemented such that the site no longer presents a significant environmental threat due to the ongoing release of arsenic contamination from source areas in the soil to groundwater, as well as the high levels of PCBs and other metals, such as lead and mercury, in soil throughout the site. |
| Health Problem: | The site is fenced and covered with asphalt and concrete; therefore, people are not expected to come into contact with site-related contaminants in soil and groundwater unless they dig below the site cover system. People are not coming into contact with the contaminated groundwater because the area is served by a public water supply that is not affected by this contamination. Volatile organic compounds in the groundwater may move into the soil vapor (air spaces within the soil), which in turn may move into overlying buildings and affect the indoor air quality. This process, which is similar to the movement of radon gas from the subsurface into the indoor air of buildings, is referred to as soil vapor intrusion. The potential exists for the inhalation of site contaminants due to soil vapor intrusion for any future on-site buildings which are developed and occupied. |
| Dump: | False |
| Structure: | False |
| Lagoon: | False |
| Landfill: | False |

**FRITO LAY (Continued)** **S109416391**

| | |
|---|---|
| Pond: | False |
| Disp Start: | Not reported |
| Disp Term: | Not reported |
| Lat/Long: | Not reported |
| Dell: | Not reported |
| Record Add: | 12/11/2008 1:40:00 PM |
| Record Upd: | 9/20/2013 2:10:00 PM |
| Updated By: | ldennist |
| Own Op: | Applicant/Requestor |
| Sub Type: | P03 |
| Owner Name: | Keith Massa |
| Owner Company: | Rolling Frito-Lay Sales, LP |
| Owner Address: | 7701 Legacy Drive |
| Owner Addr2: | Not reported |
| Owner City,St,Zip: | Plano, TX 75024-4099 |
| Owner Country: | United States of America |
| Own Op: | Owner |
| Sub Type: | P03 |
| Owner Name: | Cedric Robinson |
| Owner Company: | Rolling Frito-Lay Sales, LP |
| Owner Address: | 7701 Legacy Drive |
| Owner Addr2: | Not reported |
| Owner City,St,Zip: | Plano, TX 75024-4099 |
| Owner Country: | United States of America |
| Own Op: | Document Repository |
| Sub Type: | P03 |
| Owner Name: | Patricia Sacco, Library Information Supervisor |
| Owner Company: | Brooklyn Public Library Bushwick Branch |
| Owner Address: | 340 Bushwick Avenue |
| Owner Addr2: | Not reported |
| Owner City,St,Zip: | Brooklyn, NY 11206 |
| Owner Country: | United States of America |
| HW Code: | C224133 |
| Waste Type: | LEAD |
| Waste Quantity: | UNKNOWN |
| Waste Code: | Not reported |
| HW Code: | C224133 |
| Waste Type: | POLYCHLORINATED BIPHENYLS (PCB) |
| Waste Quantity: | UNKNOWN |
| Waste Code: | Not reported |
| HW Code: | C224133 |
| Waste Type: | TETRACHLOROETHYLENE (PCE) |
| Waste Quantity: | UNKNOWN |
| Waste Code: | Not reported |
| HW Code: | C224133 |
| Waste Type: | VINYL CHLORIDE |
| Waste Quantity: | UNKNOWN |
| Waste Code: | Not reported |
| HW Code: | C224133 |
| Waste Type: | DICHLOROETHYLENE |
| Waste Quantity: | UNKNOWN |
| Waste Code: | Not reported |
| HW Code: | C224133 |
| Waste Type: | ARSENIC |
| Waste Quantity: | UNKNOWN |
| Waste Code: | Not reported |
| HW Code: | C224133 |

**FRITO LAY (Continued)** **S109416391**

| | |
|---|---|
| Waste Type: | MERCURY |
| Waste Quantity: | UNKNOWN |
| Waste Code: | Not reported |
| HW Code: | C224133 |
| Waste Type: | tetrachloroethene (PCE) |
| Waste Quantity: | UNKNOWN |
| Waste Code: | Not reported |
| HW Code: | C224133 |
| Waste Type: | 1,1 Dichloroethene |
| Waste Quantity: | UNKNOWN |
| Waste Code: | Not reported |
| Crossref ID: | 2013000399904 |
| Cross Ref Type Code: | 25 |
| Cross Ref Type: | County Recording Identifier |
| Record Added Date: | 10/11/2013 11:05:00 AM |
| Record Updated: | 10/11/2013 11:05:00 AM |
| Updated By: | KPSARNOW |
| Crossref ID: | C224133 |
| Cross Ref Type Code: | 22 |
| Cross Ref Type: | BCP Site ID |
| Record Added Date: | 10/28/2013 11:27:00 AM |
| Record Updated: | 10/28/2013 11:27:00 AM |
| Updated By: | JEBROWN |
| Crossref ID: | A2-0622-0709 |
| Cross Ref Type Code: | 23 |
| Cross Ref Type: | Agreement/Consent Order Number |
| Record Added Date: | 10/28/2013 11:27:00 AM |
| Record Updated: | 10/28/2013 11:27:00 AM |
| Updated By: | JEBROWN |
| Crossref ID: | 08/20/2009 |
| Cross Ref Type Code: | 26 |
| Cross Ref Type: | Agreement/Consent Order Date |
| Record Added Date: | 10/28/2013 11:26:00 AM |
| Record Updated: | 10/28/2013 11:26:00 AM |
| Updated By: | JEBROWN |
| Site Code: | 407689 |
| HW Code: | C224133 |
| Control Code: | 15 |
| Control Type: | ENG |
| Date Record Added: | 10/22/2013 |
| Date Rec Updated: | 05/31/2017 |
| Updated By: | CHPOST |
| Site Description: | Location: The site is located at 202-218 Morgan Avenue in an urban area in the north end of the Borough of Brooklyn, Kings County. To the north of the property is a warehouse, to the east and south is the English Kills, a tributary to the Newtown Creek, and to the west the site is bordered by Morgan Avenue, between Ten Eyck Street and Stagg Street. Site Features: The site property is approximately 2.8 acres in area and is currently undeveloped with no standing structures. Current Zoning and Land Use: The site is currently vacant, and is zoned for industrial use. The surrounding parcels are currently used for a combination of commercial and industrial use. Past Use of the Site: The site was previously used as a scrap metal yard. The activities related to this type of business are the apparent source of site-wide PCB contamination. Scrap activities and the presence of historic fill material are believed to be the cause |

**FRITO LAY (Continued)** **S109416391**

of the site-wide metals contamination. Site Geology and Hydrogeology: The site is approximately 13 feet above mean sea level. Depth to groundwater is approximately 11 feet below ground surface. The nearest water body is the English Kills, a tributary to the Newtown Creek, which abuts the eastern and south sides of the site. Groundwater flow is to the southeast. The site soil is primarily fill material to the water table. Below the fill material the site is underlain by sand and gravel.

Env Problem: The remedial plan for the site was implemented such that the site no longer presents a significant environmental threat due to the ongoing release of arsenic contamination from source areas in the soil to groundwater, as well as the high levels of PCBs and other metals, such as lead and mercury, in soil throughout the site.

Health Problem: The site is fenced and covered with asphalt and concrete; therefore, people are not expected to come into contact with site-related contaminants in soil and groundwater unless they dig below the site cover system. People are not coming into contact with the contaminated groundwater because the area is served by a public water supply that is not affected by this contamination. Volatile organic compounds in the groundwater may move into the soil vapor (air spaces within the soil), which in turn may move into overlying buildings and affect the indoor air quality. This process, which is similar to the movement of radon gas from the subsurface into the indoor air of buildings, is referred to as soil vapor intrusion. The potential exists for the inhalation of site contaminants due to soil vapor intrusion for any future on-site buildings which are developed and occupied.

| | |
|---|---|
| Dump: | False |
| Structure: | False |
| Lagoon: | False |
| Landfill: | False |
| Pond: | False |
| Disp Start: | Not reported |
| Disp Term: | Not reported |
| Lat/Long: | Not reported |
| Dell: | Not reported |
| Record Add: | 12/11/2008 1:40:00 PM |
| Record Upd: | 9/20/2013 2:10:00 PM |
| Updated By: | ldennist |
| Own Op: | Applicant/Requestor |
| Sub Type: | P03 |
| Owner Name: | Keith Massa |
| Owner Company: | Rolling Frito-Lay Sales, LP |
| Owner Address: | 7701 Legacy Drive |
| Owner Addr2: | Not reported |
| Owner City,St,Zip: | Plano, TX 75024-4099 |
| Owner Country: | United States of America |
| Own Op: | Owner |
| Sub Type: | P03 |
| Owner Name: | Cedric Robinson |
| Owner Company: | Rolling Frito-Lay Sales, LP |
| Owner Address: | 7701 Legacy Drive |
| Owner Addr2: | Not reported |
| Owner City,St,Zip: | Plano, TX 75024-4099 |
| Owner Country: | United States of America |
| Own Op: | Document Repository |
| Sub Type: | P03 |

**FRITO LAY (Continued)** **S109416391**

| | |
|---|---|
| Owner Name: | Patricia Sacco, Library Information Supervisor |
| Owner Company: | Brooklyn Public Library Bushwick Branch |
| Owner Address: | 340 Bushwick Avenue |
| Owner Addr2: | Not reported |
| Owner City,St,Zip: | Brooklyn, NY 11206 |
| Owner Country: | United States of America |
| HW Code: | C224133 |
| Waste Type: | LEAD |
| Waste Quantity: | UNKNOWN |
| Waste Code: | Not reported |
| HW Code: | C224133 |
| Waste Type: | POLYCHLORINATED BIPHENYLS (PCB) |
| Waste Quantity: | UNKNOWN |
| Waste Code: | Not reported |
| HW Code: | C224133 |
| Waste Type: | TETRACHLOROETHYLENE (PCE) |
| Waste Quantity: | UNKNOWN |
| Waste Code: | Not reported |
| HW Code: | C224133 |
| Waste Type: | VINYL CHLORIDE |
| Waste Quantity: | UNKNOWN |
| Waste Code: | Not reported |
| HW Code: | C224133 |
| Waste Type: | DICHLOROETHYLENE |
| Waste Quantity: | UNKNOWN |
| Waste Code: | Not reported |
| HW Code: | C224133 |
| Waste Type: | ARSENIC |
| Waste Quantity: | UNKNOWN |
| Waste Code: | Not reported |
| HW Code: | C224133 |
| Waste Type: | MERCURY |
| Waste Quantity: | UNKNOWN |
| Waste Code: | Not reported |
| HW Code: | C224133 |
| Waste Type: | tetrachloroethene (PCE) |
| Waste Quantity: | UNKNOWN |
| Waste Code: | Not reported |
| HW Code: | C224133 |
| Waste Type: | 1,1 Dichloroethene |
| Waste Quantity: | UNKNOWN |
| Waste Code: | Not reported |
| Crossref ID: | 2013000399904 |
| Cross Ref Type Code: | 25 |
| Cross Ref Type: | County Recording Identifier |
| Record Added Date: | 10/11/2013 11:05:00 AM |
| Record Updated: | 10/11/2013 11:05:00 AM |
| Updated By: | KPSARNOW |
| Crossref ID: | C224133 |
| Cross Ref Type Code: | 22 |
| Cross Ref Type: | BCP Site ID |
| Record Added Date: | 10/28/2013 11:27:00 AM |
| Record Updated: | 10/28/2013 11:27:00 AM |
| Updated By: | JEBROWN |
| Crossref ID: | A2-0622-0709 |
| Cross Ref Type Code: | 23 |
| Cross Ref Type: | Agreement/Consent Order Number |

**FRITO LAY (Continued)** **S109416391**

Record Added Date: 10/28/2013 11:27:00 AM
Record Updated: 10/28/2013 11:27:00 AM
Updated By: JEBROWN
Crossref ID: 08/20/2009
Cross Ref Type Code: 26
Cross Ref Type: Agreement/Consent Order Date
Record Added Date: 10/28/2013 11:26:00 AM
Record Updated: 10/28/2013 11:26:00 AM
Updated By: JEBROWN

Site Code: 407689
HW Code: C224133
Control Code: 22
Control Type: ENG
Date Record Added: 10/22/2013
Date Rec Updated: 05/31/2017
Updated By: CHPOST
Site Description: Location: The site is located at 202-218 Morgan Avenue in an urban area in the north end of the Borough of Brooklyn, Kings County. To the north of the property is a warehouse, to the east and south is the English Kills, a tributary to the Newtown Creek, and to the west the site is bordered by Morgan Avenue, between Ten Eyck Street and Stagg Street. Site Features: The site property is approximately 2.8 acres in area and is currently undeveloped with no standing structures. Current Zoning and Land Use: The site is currently vacant, and is zoned for industrial use. The surrounding parcels are currently used for a combination of commercial and industrial use. Past Use of the Site: The site was previously used as a scrap metal yard. The activities related to this type of business are the apparent source of site-wide PCB contamination. Scrap activities and the presence of historic fill material are believed to be the cause of the site-wide metals contamination. Site Geology and Hydrogeology: The site is approximately 13 feet above mean sea level. Depth to groundwater is approximately 11 feet below ground surface. The nearest water body is the English Kills, a tributary to the Newtown Creek, which abuts the eastern and south sides of the site. Groundwater flow is to the southeast. The site soil is primarily fill material to the water table. Below the fill material the site is underlain by sand and gravel.
Env Problem: The remedial plan for the site was implemented such that the site no longer presents a significant environmental threat due to the ongoing release of arsenic contamination from source areas in the soil to groundwater, as well as the high levels of PCBs and other metals, such as lead and mercury, in soil throughout the site.
Health Problem: The site is fenced and covered with asphalt and concrete; therefore, people are not expected to come into contact with site-related contaminants in soil and groundwater unless they dig below the site cover system. People are not coming into contact with the contaminated groundwater because the area is served by a public water supply that is not affected by this contamination. Volatile organic compounds in the groundwater may move into the soil vapor (air spaces within the soil), which in turn may move into overlying buildings and affect the indoor air quality. This process, which is similar to the movement of radon gas from the subsurface into the indoor air of buildings, is referred to as soil vapor intrusion. The potential exists for the inhalation of site contaminants due to soil vapor intrusion for any future on-site buildings which are developed and

**FRITO LAY (Continued)** **S109416391**

| | |
|---|---|
| | occupied. |
| Dump: | False |
| Structure: | False |
| Lagoon: | False |
| Landfill: | False |
| Pond: | False |
| Disp Start: | Not reported |
| Disp Term: | Not reported |
| Lat/Long: | Not reported |
| Dell: | Not reported |
| Record Add: | 12/11/2008 1:40:00 PM |
| Record Upd: | 9/20/2013 2:10:00 PM |
| Updated By: | ldennist |
| Own Op: | Applicant/Requestor |
| Sub Type: | P03 |
| Owner Name: | Keith Massa |
| Owner Company: | Rolling Frito-Lay Sales, LP |
| Owner Address: | 7701 Legacy Drive |
| Owner Addr2: | Not reported |
| Owner City,St,Zip: | Plano, TX 75024-4099 |
| Owner Country: | United States of America |
| Own Op: | Owner |
| Sub Type: | P03 |
| Owner Name: | Cedric Robinson |
| Owner Company: | Rolling Frito-Lay Sales, LP |
| Owner Address: | 7701 Legacy Drive |
| Owner Addr2: | Not reported |
| Owner City,St,Zip: | Plano, TX 75024-4099 |
| Owner Country: | United States of America |
| Own Op: | Document Repository |
| Sub Type: | P03 |
| Owner Name: | Patricia Sacco, Library Information Supervisor |
| Owner Company: | Brooklyn Public Library Bushwick Branch |
| Owner Address: | 340 Bushwick Avenue |
| Owner Addr2: | Not reported |
| Owner City,St,Zip: | Brooklyn, NY 11206 |
| Owner Country: | United States of America |
| HW Code: | C224133 |
| Waste Type: | LEAD |
| Waste Quantity: | UNKNOWN |
| Waste Code: | Not reported |
| HW Code: | C224133 |
| Waste Type: | POLYCHLORINATED BIPHENYLS (PCB) |
| Waste Quantity: | UNKNOWN |
| Waste Code: | Not reported |
| HW Code: | C224133 |
| Waste Type: | TETRACHLOROETHYLENE (PCE) |
| Waste Quantity: | UNKNOWN |
| Waste Code: | Not reported |
| HW Code: | C224133 |
| Waste Type: | VINYL CHLORIDE |
| Waste Quantity: | UNKNOWN |
| Waste Code: | Not reported |
| HW Code: | C224133 |
| Waste Type: | DICHLOROETHYLENE |
| Waste Quantity: | UNKNOWN |
| Waste Code: | Not reported |

**FRITO LAY (Continued)** **S109416391**

| | |
|---|---|
| HW Code: | C224133 |
| Waste Type: | ARSENIC |
| Waste Quantity: | UNKNOWN |
| Waste Code: | Not reported |
| HW Code: | C224133 |
| Waste Type: | MERCURY |
| Waste Quantity: | UNKNOWN |
| Waste Code: | Not reported |
| HW Code: | C224133 |
| Waste Type: | tetrachloroethene (PCE) |
| Waste Quantity: | UNKNOWN |
| Waste Code: | Not reported |
| HW Code: | C224133 |
| Waste Type: | 1,1 Dichloroethene |
| Waste Quantity: | UNKNOWN |
| Waste Code: | Not reported |
| Crossref ID: | 2013000399904 |
| Cross Ref Type Code: | 25 |
| Cross Ref Type: | County Recording Identifier |
| Record Added Date: | 10/11/2013 11:05:00 AM |
| Record Updated: | 10/11/2013 11:05:00 AM |
| Updated By: | KPSARNOW |
| Crossref ID: | C224133 |
| Cross Ref Type Code: | 22 |
| Cross Ref Type: | BCP Site ID |
| Record Added Date: | 10/28/2013 11:27:00 AM |
| Record Updated: | 10/28/2013 11:27:00 AM |
| Updated By: | JEBROWN |
| Crossref ID: | A2-0622-0709 |
| Cross Ref Type Code: | 23 |
| Cross Ref Type: | Agreement/Consent Order Number |
| Record Added Date: | 10/28/2013 11:27:00 AM |
| Record Updated: | 10/28/2013 11:27:00 AM |
| Updated By: | JEBROWN |
| Crossref ID: | 08/20/2009 |
| Cross Ref Type Code: | 26 |
| Cross Ref Type: | Agreement/Consent Order Date |
| Record Added Date: | 10/28/2013 11:26:00 AM |
| Record Updated: | 10/28/2013 11:26:00 AM |
| Updated By: | JEBROWN |

| | |
|---|---|
| Site Code: | 407689 |
| HW Code: | C224133 |
| Control Code: | 18 |
| Control Type: | ENG |
| Date Record Added: | 10/22/2013 |
| Date Rec Updated: | 05/31/2017 |
| Updated By: | CHPOST |
| Site Description: | Location: The site is located at 202-218 Morgan Avenue in an urban area in the north end of the Borough of Brooklyn, Kings County. To the north of the property is a warehouse, to the east and south is the English Kills, a tributary to the Newtown Creek, and to the west the site is bordered by Morgan Avenue, between Ten Eyck Street and Stagg Street. Site Features: The site property is approximately 2.8 acres in area and is currently undeveloped with no standing structures. Current Zoning and Land Use: The site is currently vacant, and is zoned for industrial use. The surrounding parcels are |

**FRITO LAY (Continued)** **S109416391**

currently used for a combination of commercial and industrial use. Past Use of the Site: The site was previously used as a scrap metal yard. The activities related to this type of business are the apparent source of site-wide PCB contamination. Scrap activities and the presence of historic fill material are believed to be the cause of the site-wide metals contamination. Site Geology and Hydrogeology: The site is approximately 13 feet above mean sea level. Depth to groundwater is approximately 11 feet below ground surface. The nearest water body is the English Kills, a tributary to the Newtown Creek, which abuts the eastern and south sides of the site. Groundwater flow is to the southeast. The site soil is primarily fill material to the water table. Below the fill material the site is underlain by sand and gravel.

Env Problem: The remedial plan for the site was implemented such that the site no longer presents a significant environmental threat due to the ongoing release of arsenic contamination from source areas in the soil to groundwater, as well as the high levels of PCBs and other metals, such as lead and mercury, in soil throughout the site.

Health Problem: The site is fenced and covered with asphalt and concrete; therefore, people are not expected to come into contact with site-related contaminants in soil and groundwater unless they dig below the site cover system. People are not coming into contact with the contaminated groundwater because the area is served by a public water supply that is not affected by this contamination. Volatile organic compounds in the groundwater may move into the soil vapor (air spaces within the soil), which in turn may move into overlying buildings and affect the indoor air quality. This process, which is similar to the movement of radon gas from the subsurface into the indoor air of buildings, is referred to as soil vapor intrusion. The potential exists for the inhalation of site contaminants due to soil vapor intrusion for any future on-site buildings which are developed and occupied.

| | |
|---|---|
| Dump: | False |
| Structure: | False |
| Lagoon: | False |
| Landfill: | False |
| Pond: | False |
| Disp Start: | Not reported |
| Disp Term: | Not reported |
| Lat/Long: | Not reported |
| Dell: | Not reported |
| Record Add: | 12/11/2008 1:40:00 PM |
| Record Upd: | 9/20/2013 2:10:00 PM |
| Updated By: | ldennist |
| Own Op: | Applicant/Requestor |
| Sub Type: | P03 |
| Owner Name: | Keith Massa |
| Owner Company: | Rolling Frito-Lay Sales, LP |
| Owner Address: | 7701 Legacy Drive |
| Owner Addr2: | Not reported |
| Owner City,St,Zip: | Plano, TX 75024-4099 |
| Owner Country: | United States of America |
| Own Op: | Owner |
| Sub Type: | P03 |
| Owner Name: | Cedric Robinson |
| Owner Company: | Rolling Frito-Lay Sales, LP |
| Owner Address: | 7701 Legacy Drive |

**FRITO LAY (Continued)** **S109416391**

| | |
|---|---|
| Owner Addr2: | Not reported |
| Owner City,St,Zip: | Plano, TX 75024-4099 |
| Owner Country: | United States of America |
| Own Op: | Document Repository |
| Sub Type: | P03 |
| Owner Name: | Patricia Sacco, Library Information Supervisor |
| Owner Company: | Brooklyn Public Library Bushwick Branch |
| Owner Address: | 340 Bushwick Avenue |
| Owner Addr2: | Not reported |
| Owner City,St,Zip: | Brooklyn, NY 11206 |
| Owner Country: | United States of America |
| HW Code: | C224133 |
| Waste Type: | LEAD |
| Waste Quantity: | UNKNOWN |
| Waste Code: | Not reported |
| HW Code: | C224133 |
| Waste Type: | POLYCHLORINATED BIPHENYLS (PCB) |
| Waste Quantity: | UNKNOWN |
| Waste Code: | Not reported |
| HW Code: | C224133 |
| Waste Type: | TETRACHLOROETHYLENE (PCE) |
| Waste Quantity: | UNKNOWN |
| Waste Code: | Not reported |
| HW Code: | C224133 |
| Waste Type: | VINYL CHLORIDE |
| Waste Quantity: | UNKNOWN |
| Waste Code: | Not reported |
| HW Code: | C224133 |
| Waste Type: | DICHLOROETHYLENE |
| Waste Quantity: | UNKNOWN |
| Waste Code: | Not reported |
| HW Code: | C224133 |
| Waste Type: | ARSENIC |
| Waste Quantity: | UNKNOWN |
| Waste Code: | Not reported |
| HW Code: | C224133 |
| Waste Type: | MERCURY |
| Waste Quantity: | UNKNOWN |
| Waste Code: | Not reported |
| HW Code: | C224133 |
| Waste Type: | tetrachloroethene (PCE) |
| Waste Quantity: | UNKNOWN |
| Waste Code: | Not reported |
| HW Code: | C224133 |
| Waste Type: | 1,1 Dichloroethene |
| Waste Quantity: | UNKNOWN |
| Waste Code: | Not reported |
| Crossref ID: | 2013000399904 |
| Cross Ref Type Code: | 25 |
| Cross Ref Type: | County Recording Identifier |
| Record Added Date: | 10/11/2013 11:05:00 AM |
| Record Updated: | 10/11/2013 11:05:00 AM |
| Updated By: | KPSARNOW |
| Crossref ID: | C224133 |
| Cross Ref Type Code: | 22 |
| Cross Ref Type: | BCP Site ID |
| Record Added Date: | 10/28/2013 11:27:00 AM |

**FRITO LAY (Continued)** **S109416391**

Record Updated: 10/28/2013 11:27:00 AM
Updated By: JEBROWN
Crossref ID: A2-0622-0709
Cross Ref Type Code: 23
Cross Ref Type: Agreement/Consent Order Number
Record Added Date: 10/28/2013 11:27:00 AM
Record Updated: 10/28/2013 11:27:00 AM
Updated By: JEBROWN
Crossref ID: 08/20/2009
Cross Ref Type Code: 26
Cross Ref Type: Agreement/Consent Order Date
Record Added Date: 10/28/2013 11:26:00 AM
Record Updated: 10/28/2013 11:26:00 AM
Updated By: JEBROWN

INST CONTROL:
Site Code: 407689
Control Name: O&M Plan
HW Code: C224133
Control Code: 33
Control Type: INST
Dt record added: 10/22/2013
Dt rec updated: 05/31/2017
Updated By: CHPOST
Site Code: 407689
Site Description: Location: The site is located at 202-218 Morgan Avenue in an urban area in the north end of the Borough of Brooklyn, Kings County. To the north of the property is a warehouse, to the east and south is the English Kills, a tributary to the Newtown Creek, and to the west the site is bordered by Morgan Avenue, between Ten Eyck Street and Stagg Street. Site Features: The site property is approximately 2.8 acres in area and is currently undeveloped with no standing structures. Current Zoning and Land Use: The site is currently vacant, and is zoned for industrial use. The surrounding parcels are currently used for a combination of commercial and industrial use. Past Use of the Site: The site was previously used as a scrap metal yard. The activities related to this type of business are the apparent source of site-wide PCB contamination. Scrap activities and the presence of historic fill material are believed to be the cause of the site-wide metals contamination. Site Geology and Hydrogeology: The site is approximately 13 feet above mean sea level. Depth to groundwater is approximately 11 feet below ground surface. The nearest water body is the English Kills, a tributary to the Newtown Creek, which abuts the eastern and south sides of the site. Groundwater flow is to the southeast. The site soil is primarily fill material to the water table. Below the fill material the site is underlain by sand and gravel.
Env Problem: The remedial plan for the site was implemented such that the site no longer presents a significant environmental threat due to the ongoing release of arsenic contamination from source areas in the soil to groundwater, as well as the high levels of PCBs and other metals, such as lead and mercury, in soil throughout the site.
Health Problem: The site is fenced and covered with asphalt and concrete; therefore, people are not expected to come into contact with site-related contaminants in soil and groundwater unless they dig below the site cover system. People are not coming into contact with the contaminated groundwater because the area is served by a public water

**FRITO LAY (Continued)** **S109416391**

supply that is not affected by this contamination. Volatile organic compounds in the groundwater may move into the soil vapor (air spaces within the soil), which in turn may move into overlying buildings and affect the indoor air quality. This process, which is similar to the movement of radon gas from the subsurface into the indoor air of buildings, is referred to as soil vapor intrusion. The potential exists for the inhalation of site contaminants due to soil vapor intrusion for any future on-site buildings which are developed and occupied.

Dump: False
Structure: False
Lagoon: False
Landfill: False
Pond: False
Disp Start: Not reported
Disp Term: Not reported
Lat/Long: Not reported
Dell: Not reported
Record Add: 12/11/2008 1:40:00 PM
Record Upd: 9/20/2013 2:10:00 PM
Updated By: ldennist
Own Op: Applicant/Requestor
Sub Type: P03
Owner Name: Keith Massa
Owner Company: Rolling Frito-Lay Sales, LP
Owner Address: 7701 Legacy Drive
Owner Addr2: Not reported
Owner City,St,Zip: Plano, TX 75024-4099
Owner Country: United States of America
Own Op: Owner
Sub Type: P03
Owner Name: Cedric Robinson
Owner Company: Rolling Frito-Lay Sales, LP
Owner Address: 7701 Legacy Drive
Owner Addr2: Not reported
Owner City,St,Zip: Plano, TX 75024-4099
Owner Country: United States of America
Own Op: Document Repository
Sub Type: P03
Owner Name: Patricia Sacco, Library Information Supervisor
Owner Company: Brooklyn Public Library Bushwick Branch
Owner Address: 340 Bushwick Avenue
Owner Addr2: Not reported
Owner City,St,Zip: Brooklyn, NY 11206
Owner Country: United States of America
HW Code: C224133
Waste Type: LEAD
Waste Quantity: UNKNOWN
Waste Code: Not reported
HW Code: C224133
Waste Type: POLYCHLORINATED BIPHENYLS (PCB)
Waste Quantity: UNKNOWN
Waste Code: Not reported
HW Code: C224133
Waste Type: TETRACHLOROETHYLENE (PCE)
Waste Quantity: UNKNOWN
Waste Code: Not reported

**FRITO LAY (Continued)** **S109416391**

HW Code: C224133
Waste Type: VINYL CHLORIDE
Waste Quantity: UNKNOWN
Waste Code: Not reported
HW Code: C224133
Waste Type: DICHLOROETHYLENE
Waste Quantity: UNKNOWN
Waste Code: Not reported
HW Code: C224133
Waste Type: ARSENIC
Waste Quantity: UNKNOWN
Waste Code: Not reported
HW Code: C224133
Waste Type: MERCURY
Waste Quantity: UNKNOWN
Waste Code: Not reported
HW Code: C224133
Waste Type: tetrachloroethene (PCE)
Waste Quantity: UNKNOWN
Waste Code: Not reported
HW Code: C224133
Waste Type: 1,1 Dichloroethene
Waste Quantity: UNKNOWN
Waste Code: Not reported
Crossref ID: 2013000399904
Cross Ref Type Code: 25
Cross Ref Type: County Recording Identifier
Record Added Date: 10/11/2013 11:05:00 AM
Record Updated: 10/11/2013 11:05:00 AM
Updated By: KPSARNOW
Crossref ID: C224133
Cross Ref Type Code: 22
Cross Ref Type: BCP Site ID
Record Added Date: 10/28/2013 11:27:00 AM
Record Updated: 10/28/2013 11:27:00 AM
Updated By: JEBROWN
Crossref ID: A2-0622-0709
Cross Ref Type Code: 23
Cross Ref Type: Agreement/Consent Order Number
Record Added Date: 10/28/2013 11:27:00 AM
Record Updated: 10/28/2013 11:27:00 AM
Updated By: JEBROWN
Crossref ID: 08/20/2009
Cross Ref Type Code: 26
Cross Ref Type: Agreement/Consent Order Date
Record Added Date: 10/28/2013 11:26:00 AM
Record Updated: 10/28/2013 11:26:00 AM
Updated By: JEBROWN

Site Code: 407689
Control Name: IC/EC Plan
HW Code: C224133
Control Code: 34
Control Type: INST
Dt record added: 10/22/2013
Dt rec updated: 05/31/2017
Updated By: CHPOST

**FRITO LAY (Continued)** **S109416391**

Site Code: 407689

Site Description: Location: The site is located at 202-218 Morgan Avenue in an urban area in the north end of the Borough of Brooklyn, Kings County. To the north of the property is a warehouse, to the east and south is the English Kills, a tributary to the Newtown Creek, and to the west the site is bordered by Morgan Avenue, between Ten Eyck Street and Stagg Street. Site Features: The site property is approximately 2.8 acres in area and is currently undeveloped with no standing structures. Current Zoning and Land Use: The site is currently vacant, and is zoned for industrial use. The surrounding parcels are currently used for a combination of commercial and industrial use. Past Use of the Site: The site was previously used as a scrap metal yard. The activities related to this type of business are the apparent source of site-wide PCB contamination. Scrap activities and the presence of historic fill material are believed to be the cause of the site-wide metals contamination. Site Geology and Hydrogeology: The site is approximately 13 feet above mean sea level. Depth to groundwater is approximately 11 feet below ground surface. The nearest water body is the English Kills, a tributary to the Newtown Creek, which abuts the eastern and south sides of the site. Groundwater flow is to the southeast. The site soil is primarily fill material to the water table. Below the fill material the site is underlain by sand and gravel.

Env Problem: The remedial plan for the site was implemented such that the site no longer presents a significant environmental threat due to the ongoing release of arsenic contamination from source areas in the soil to groundwater, as well as the high levels of PCBs and other metals, such as lead and mercury, in soil throughout the site.

Health Problem: The site is fenced and covered with asphalt and concrete; therefore, people are not expected to come into contact with site-related contaminants in soil and groundwater unless they dig below the site cover system. People are not coming into contact with the contaminated groundwater because the area is served by a public water supply that is not affected by this contamination. Volatile organic compounds in the groundwater may move into the soil vapor (air spaces within the soil), which in turn may move into overlying buildings and affect the indoor air quality. This process, which is similar to the movement of radon gas from the subsurface into the indoor air of buildings, is referred to as soil vapor intrusion. The potential exists for the inhalation of site contaminants due to soil vapor intrusion for any future on-site buildings which are developed and occupied.

Dump: False
Structure: False
Lagoon: False
Landfill: False
Pond: False
Disp Start: Not reported
Disp Term: Not reported
Lat/Long: Not reported
Dell: Not reported
Record Add: 12/11/2008 1:40:00 PM
Record Upd: 9/20/2013 2:10:00 PM
Updated By: ldennist
Own Op: Applicant/Requestor
Sub Type: P03
Owner Name: Keith Massa

**FRITO LAY (Continued)** **S109416391**

Owner Company: Rolling Frito-Lay Sales, LP
Owner Address: 7701 Legacy Drive
Owner Addr2: Not reported
Owner City,St,Zip: Plano, TX 75024-4099
Owner Country: United States of America
Own Op: Owner
Sub Type: P03
Owner Name: Cedric Robinson
Owner Company: Rolling Frito-Lay Sales, LP
Owner Address: 7701 Legacy Drive
Owner Addr2: Not reported
Owner City,St,Zip: Plano, TX 75024-4099
Owner Country: United States of America
Own Op: Document Repository
Sub Type: P03
Owner Name: Patricia Sacco, Library Information Supervisor
Owner Company: Brooklyn Public Library Bushwick Branch
Owner Address: 340 Bushwick Avenue
Owner Addr2: Not reported
Owner City,St,Zip: Brooklyn, NY 11206
Owner Country: United States of America
HW Code: C224133
Waste Type: LEAD
Waste Quantity: UNKNOWN
Waste Code: Not reported
HW Code: C224133
Waste Type: POLYCHLORINATED BIPHENYLS (PCB)
Waste Quantity: UNKNOWN
Waste Code: Not reported
HW Code: C224133
Waste Type: TETRACHLOROETHYLENE (PCE)
Waste Quantity: UNKNOWN
Waste Code: Not reported
HW Code: C224133
Waste Type: VINYL CHLORIDE
Waste Quantity: UNKNOWN
Waste Code: Not reported
HW Code: C224133
Waste Type: DICHLOROETHYLENE
Waste Quantity: UNKNOWN
Waste Code: Not reported
HW Code: C224133
Waste Type: ARSENIC
Waste Quantity: UNKNOWN
Waste Code: Not reported
HW Code: C224133
Waste Type: MERCURY
Waste Quantity: UNKNOWN
Waste Code: Not reported
HW Code: C224133
Waste Type: tetrachloroethene (PCE)
Waste Quantity: UNKNOWN
Waste Code: Not reported
HW Code: C224133
Waste Type: 1,1 Dichloroethene
Waste Quantity: UNKNOWN
Waste Code: Not reported

**FRITO LAY (Continued)** **S109416391**

Crossref ID: 2013000399904
Cross Ref Type Code: 25
Cross Ref Type: County Recording Identifier
Record Added Date: 10/11/2013 11:05:00 AM
Record Updated: 10/11/2013 11:05:00 AM
Updated By: KPSARNOW
Crossref ID: C224133
Cross Ref Type Code: 22
Cross Ref Type: BCP Site ID
Record Added Date: 10/28/2013 11:27:00 AM
Record Updated: 10/28/2013 11:27:00 AM
Updated By: JEBROWN
Crossref ID: A2-0622-0709
Cross Ref Type Code: 23
Cross Ref Type: Agreement/Consent Order Number
Record Added Date: 10/28/2013 11:27:00 AM
Record Updated: 10/28/2013 11:27:00 AM
Updated By: JEBROWN
Crossref ID: 08/20/2009
Cross Ref Type Code: 26
Cross Ref Type: Agreement/Consent Order Date
Record Added Date: 10/28/2013 11:26:00 AM
Record Updated: 10/28/2013 11:26:00 AM
Updated By: JEBROWN

Site Code: 407689
Control Name: Monitoring Plan
HW Code: C224133
Control Code: 31
Control Type: INST
Dt record added: 10/22/2013
Dt rec updated: 05/31/2017
Updated By: CHPOST
Site Code: 407689
Site Description: Location: The site is located at 202-218 Morgan Avenue in an urban area in the north end of the Borough of Brooklyn, Kings County. To the north of the property is a warehouse, to the east and south is the English Kills, a tributary to the Newtown Creek, and to the west the site is bordered by Morgan Avenue, between Ten Eyck Street and Stagg Street. Site Features: The site property is approximately 2.8 acres in area and is currently undeveloped with no standing structures. Current Zoning and Land Use: The site is currently vacant, and is zoned for industrial use. The surrounding parcels are currently used for a combination of commercial and industrial use. Past Use of the Site: The site was previously used as a scrap metal yard. The activities related to this type of business are the apparent source of site-wide PCB contamination. Scrap activities and the presence of historic fill material are believed to be the cause of the site-wide metals contamination. Site Geology and Hydrogeology: The site is approximately 13 feet above mean sea level. Depth to groundwater is approximately 11 feet below ground surface. The nearest water body is the English Kills, a tributary to the Newtown Creek, which abuts the eastern and south sides of the site. Groundwater flow is to the southeast. The site soil is primarily fill material to the water table. Below the fill material the site is underlain by sand and gravel.
Env Problem: The remedial plan for the site was implemented such that the site no

**FRITO LAY (Continued)** **S109416391**

longer presents a significant environmental threat due to the ongoing release of arsenic contamination from source areas in the soil to groundwater, as well as the high levels of PCBs and other metals, such as lead and mercury, in soil throughout the site.

Health Problem: The site is fenced and covered with asphalt and concrete; therefore, people are not expected to come into contact with site-related contaminants in soil and groundwater unless they dig below the site cover system. People are not coming into contact with the contaminated groundwater because the area is served by a public water supply that is not affected by this contamination. Volatile organic compounds in the groundwater may move into the soil vapor (air spaces within the soil), which in turn may move into overlying buildings and affect the indoor air quality. This process, which is similar to the movement of radon gas from the subsurface into the indoor air of buildings, is referred to as soil vapor intrusion. The potential exists for the inhalation of site contaminants due to soil vapor intrusion for any future on-site buildings which are developed and occupied.

Dump: False
Structure: False
Lagoon: False
Landfill: False
Pond: False
Disp Start: Not reported
Disp Term: Not reported
Lat/Long: Not reported
Dell: Not reported
Record Add: 12/11/2008 1:40:00 PM
Record Upd: 9/20/2013 2:10:00 PM
Updated By: ldennist
Own Op: Applicant/Requestor
Sub Type: P03
Owner Name: Keith Massa
Owner Company: Rolling Frito-Lay Sales, LP
Owner Address: 7701 Legacy Drive
Owner Addr2: Not reported
Owner City,St,Zip: Plano, TX 75024-4099
Owner Country: United States of America
Own Op: Owner
Sub Type: P03
Owner Name: Cedric Robinson
Owner Company: Rolling Frito-Lay Sales, LP
Owner Address: 7701 Legacy Drive
Owner Addr2: Not reported
Owner City,St,Zip: Plano, TX 75024-4099
Owner Country: United States of America
Own Op: Document Repository
Sub Type: P03
Owner Name: Patricia Sacco, Library Information Supervisor
Owner Company: Brooklyn Public Library Bushwick Branch
Owner Address: 340 Bushwick Avenue
Owner Addr2: Not reported
Owner City,St,Zip: Brooklyn, NY 11206
Owner Country: United States of America
HW Code: C224133
Waste Type: LEAD
Waste Quantity: UNKNOWN

**FRITO LAY (Continued)** **S109416391**

Waste Code: Not reported
HW Code: C224133
Waste Type: POLYCHLORINATED BIPHENYLS (PCB)
Waste Quantity: UNKNOWN
Waste Code: Not reported
HW Code: C224133
Waste Type: TETRACHLOROETHYLENE (PCE)
Waste Quantity: UNKNOWN
Waste Code: Not reported
HW Code: C224133
Waste Type: VINYL CHLORIDE
Waste Quantity: UNKNOWN
Waste Code: Not reported
HW Code: C224133
Waste Type: DICHLOROETHYLENE
Waste Quantity: UNKNOWN
Waste Code: Not reported
HW Code: C224133
Waste Type: ARSENIC
Waste Quantity: UNKNOWN
Waste Code: Not reported
HW Code: C224133
Waste Type: MERCURY
Waste Quantity: UNKNOWN
Waste Code: Not reported
HW Code: C224133
Waste Type: tetrachloroethene (PCE)
Waste Quantity: UNKNOWN
Waste Code: Not reported
HW Code: C224133
Waste Type: 1,1 Dichloroethene
Waste Quantity: UNKNOWN
Waste Code: Not reported
Crossref ID: 2013000399904
Cross Ref Type Code: 25
Cross Ref Type: County Recording Identifier
Record Added Date: 10/11/2013 11:05:00 AM
Record Updated: 10/11/2013 11:05:00 AM
Updated By: KPSARNOW
Crossref ID: C224133
Cross Ref Type Code: 22
Cross Ref Type: BCP Site ID
Record Added Date: 10/28/2013 11:27:00 AM
Record Updated: 10/28/2013 11:27:00 AM
Updated By: JEBROWN
Crossref ID: A2-0622-0709
Cross Ref Type Code: 23
Cross Ref Type: Agreement/Consent Order Number
Record Added Date: 10/28/2013 11:27:00 AM
Record Updated: 10/28/2013 11:27:00 AM
Updated By: JEBROWN
Crossref ID: 08/20/2009
Cross Ref Type Code: 26
Cross Ref Type: Agreement/Consent Order Date
Record Added Date: 10/28/2013 11:26:00 AM
Record Updated: 10/28/2013 11:26:00 AM
Updated By: JEBROWN

**FRITO LAY (Continued)** **S109416391**

Site Code: 407689
Control Name: Site Management Plan
HW Code: C224133
Control Code: 32
Control Type: INST
Dt record added: 10/22/2013
Dt rec updated: 05/31/2017
Updated By: CHPOST
Site Code: 407689
Site Description: Location: The site is located at 202-218 Morgan Avenue in an urban area in the north end of the Borough of Brooklyn, Kings County. To the north of the property is a warehouse, to the east and south is the English Kills, a tributary to the Newtown Creek, and to the west the site is bordered by Morgan Avenue, between Ten Eyck Street and Stagg Street. Site Features: The site property is approximately 2.8 acres in area and is currently undeveloped with no standing structures. Current Zoning and Land Use: The site is currently vacant, and is zoned for industrial use. The surrounding parcels are currently used for a combination of commercial and industrial use. Past Use of the Site: The site was previously used as a scrap metal yard. The activities related to this type of business are the apparent source of site-wide PCB contamination. Scrap activities and the presence of historic fill material are believed to be the cause of the site-wide metals contamination. Site Geology and Hydrogeology: The site is approximately 13 feet above mean sea level. Depth to groundwater is approximately 11 feet below ground surface. The nearest water body is the English Kills, a tributary to the Newtown Creek, which abuts the eastern and south sides of the site. Groundwater flow is to the southeast. The site soil is primarily fill material to the water table. Below the fill material the site is underlain by sand and gravel.
Env Problem: The remedial plan for the site was implemented such that the site no longer presents a significant environmental threat due to the ongoing release of arsenic contamination from source areas in the soil to groundwater, as well as the high levels of PCBs and other metals, such as lead and mercury, in soil throughout the site.
Health Problem: The site is fenced and covered with asphalt and concrete; therefore, people are not expected to come into contact with site-related contaminants in soil and groundwater unless they dig below the site cover system. People are not coming into contact with the contaminated groundwater because the area is served by a public water supply that is not affected by this contamination. Volatile organic compounds in the groundwater may move into the soil vapor (air spaces within the soil), which in turn may move into overlying buildings and affect the indoor air quality. This process, which is similar to the movement of radon gas from the subsurface into the indoor air of buildings, is referred to as soil vapor intrusion. The potential exists for the inhalation of site contaminants due to soil vapor intrusion for any future on-site buildings which are developed and occupied.
Dump: False
Structure: False
Lagoon: False
Landfill: False
Pond: False
Disp Start: Not reported
Disp Term: Not reported

**FRITO LAY (Continued)** **S109416391**

Lat/Long: Not reported
Dell: Not reported
Record Add: 12/11/2008 1:40:00 PM
Record Upd: 9/20/2013 2:10:00 PM
Updated By: ldennist
Own Op: Applicant/Requestor
Sub Type: P03
Owner Name: Keith Massa
Owner Company: Rolling Frito-Lay Sales, LP
Owner Address: 7701 Legacy Drive
Owner Addr2: Not reported
Owner City,St,Zip: Plano, TX 75024-4099
Owner Country: United States of America
Own Op: Owner
Sub Type: P03
Owner Name: Cedric Robinson
Owner Company: Rolling Frito-Lay Sales, LP
Owner Address: 7701 Legacy Drive
Owner Addr2: Not reported
Owner City,St,Zip: Plano, TX 75024-4099
Owner Country: United States of America
Own Op: Document Repository
Sub Type: P03
Owner Name: Patricia Sacco, Library Information Supervisor
Owner Company: Brooklyn Public Library Bushwick Branch
Owner Address: 340 Bushwick Avenue
Owner Addr2: Not reported
Owner City,St,Zip: Brooklyn, NY 11206
Owner Country: United States of America
HW Code: C224133
Waste Type: LEAD
Waste Quantity: UNKNOWN
Waste Code: Not reported
HW Code: C224133
Waste Type: POLYCHLORINATED BIPHENYLS (PCB)
Waste Quantity: UNKNOWN
Waste Code: Not reported
HW Code: C224133
Waste Type: TETRACHLOROETHYLENE (PCE)
Waste Quantity: UNKNOWN
Waste Code: Not reported
HW Code: C224133
Waste Type: VINYL CHLORIDE
Waste Quantity: UNKNOWN
Waste Code: Not reported
HW Code: C224133
Waste Type: DICHLOROETHYLENE
Waste Quantity: UNKNOWN
Waste Code: Not reported
HW Code: C224133
Waste Type: ARSENIC
Waste Quantity: UNKNOWN
Waste Code: Not reported
HW Code: C224133
Waste Type: MERCURY
Waste Quantity: UNKNOWN
Waste Code: Not reported

**FRITO LAY (Continued)** **S109416391**

HW Code: C224133
Waste Type: tetrachloroethene (PCE)
Waste Quantity: UNKNOWN
Waste Code: Not reported
HW Code: C224133
Waste Type: 1,1 Dichloroethene
Waste Quantity: UNKNOWN
Waste Code: Not reported
Crossref ID: 2013000399904
Cross Ref Type Code: 25
Cross Ref Type: County Recording Identifier
Record Added Date: 10/11/2013 11:05:00 AM
Record Updated: 10/11/2013 11:05:00 AM
Updated By: KPSARNOW
Crossref ID: C224133
Cross Ref Type Code: 22
Cross Ref Type: BCP Site ID
Record Added Date: 10/28/2013 11:27:00 AM
Record Updated: 10/28/2013 11:27:00 AM
Updated By: JEBROWN
Crossref ID: A2-0622-0709
Cross Ref Type Code: 23
Cross Ref Type: Agreement/Consent Order Number
Record Added Date: 10/28/2013 11:27:00 AM
Record Updated: 10/28/2013 11:27:00 AM
Updated By: JEBROWN
Crossref ID: 08/20/2009
Cross Ref Type Code: 26
Cross Ref Type: Agreement/Consent Order Date
Record Added Date: 10/28/2013 11:26:00 AM
Record Updated: 10/28/2013 11:26:00 AM
Updated By: JEBROWN

Site Code: 407689
Control Name: Environmental Easement
HW Code: C224133
Control Code: J
Control Type: INST
Dt record added: 10/22/2013
Dt rec updated: 05/31/2017
Updated By: CHPOST
Site Code: 407689
Site Description: Location: The site is located at 202-218 Morgan Avenue in an urban area in the north end of the Borough of Brooklyn, Kings County. To the north of the property is a warehouse, to the east and south is the English Kills, a tributary to the Newtown Creek, and to the west the site is bordered by Morgan Avenue, between Ten Eyck Street and Stagg Street. Site Features: The site property is approximately 2.8 acres in area and is currently undeveloped with no standing structures. Current Zoning and Land Use: The site is currently vacant, and is zoned for industrial use. The surrounding parcels are currently used for a combination of commercial and industrial use. Past Use of the Site: The site was previously used as a scrap metal yard. The activities related to this type of business are the apparent source of site-wide PCB contamination. Scrap activities and the presence of historic fill material are believed to be the cause of the site-wide metals contamination. Site Geology and Hydrogeology:

**FRITO LAY (Continued)** **S109416391**

The site is approximately 13 feet above mean sea level. Depth to groundwater is approximately 11 feet below ground surface. The nearest water body is the English Kills, a tributary to the Newtown Creek, which abuts the eastern and south sides of the site. Groundwater flow is to the southeast. The site soil is primarily fill material to the water table. Below the fill material the site is underlain by sand and gravel.

Env Problem: The remedial plan for the site was implemented such that the site no longer presents a significant environmental threat due to the ongoing release of arsenic contamination from source areas in the soil to groundwater, as well as the high levels of PCBs and other metals, such as lead and mercury, in soil throughout the site.

Health Problem: The site is fenced and covered with asphalt and concrete; therefore, people are not expected to come into contact with site-related contaminants in soil and groundwater unless they dig below the site cover system. People are not coming into contact with the contaminated groundwater because the area is served by a public water supply that is not affected by this contamination. Volatile organic compounds in the groundwater may move into the soil vapor (air spaces within the soil), which in turn may move into overlying buildings and affect the indoor air quality. This process, which is similar to the movement of radon gas from the subsurface into the indoor air of buildings, is referred to as soil vapor intrusion. The potential exists for the inhalation of site contaminants due to soil vapor intrusion for any future on-site buildings which are developed and occupied.

Dump: False
Structure: False
Lagoon: False
Landfill: False
Pond: False
Disp Start: Not reported
Disp Term: Not reported
Lat/Long: Not reported
Dell: Not reported
Record Add: 12/11/2008 1:40:00 PM
Record Upd: 9/20/2013 2:10:00 PM
Updated By: ldennist
Own Op: Applicant/Requestor
Sub Type: P03
Owner Name: Keith Massa
Owner Company: Rolling Frito-Lay Sales, LP
Owner Address: 7701 Legacy Drive
Owner Addr2: Not reported
Owner City,St,Zip: Plano, TX 75024-4099
Owner Country: United States of America
Own Op: Owner
Sub Type: P03
Owner Name: Cedric Robinson
Owner Company: Rolling Frito-Lay Sales, LP
Owner Address: 7701 Legacy Drive
Owner Addr2: Not reported
Owner City,St,Zip: Plano, TX 75024-4099
Owner Country: United States of America
Own Op: Document Repository
Sub Type: P03
Owner Name: Patricia Sacco, Library Information Supervisor

**FRITO LAY (Continued)** **S109416391**

Owner Company: Brooklyn Public Library Bushwick Branch
Owner Address: 340 Bushwick Avenue
Owner Addr2: Not reported
Owner City,St,Zip: Brooklyn, NY 11206
Owner Country: United States of America
HW Code: C224133
Waste Type: LEAD
Waste Quantity: UNKNOWN
Waste Code: Not reported
HW Code: C224133
Waste Type: POLYCHLORINATED BIPHENYLS (PCB)
Waste Quantity: UNKNOWN
Waste Code: Not reported
HW Code: C224133
Waste Type: TETRACHLOROETHYLENE (PCE)
Waste Quantity: UNKNOWN
Waste Code: Not reported
HW Code: C224133
Waste Type: VINYL CHLORIDE
Waste Quantity: UNKNOWN
Waste Code: Not reported
HW Code: C224133
Waste Type: DICHLOROETHYLENE
Waste Quantity: UNKNOWN
Waste Code: Not reported
HW Code: C224133
Waste Type: ARSENIC
Waste Quantity: UNKNOWN
Waste Code: Not reported
HW Code: C224133
Waste Type: MERCURY
Waste Quantity: UNKNOWN
Waste Code: Not reported
HW Code: C224133
Waste Type: tetrachloroethene (PCE)
Waste Quantity: UNKNOWN
Waste Code: Not reported
HW Code: C224133
Waste Type: 1,1 Dichloroethene
Waste Quantity: UNKNOWN
Waste Code: Not reported
Crossref ID: 2013000399904
Cross Ref Type Code: 25
Cross Ref Type: County Recording Identifier
Record Added Date: 10/11/2013 11:05:00 AM
Record Updated: 10/11/2013 11:05:00 AM
Updated By: KPSARNOW
Crossref ID: C224133
Cross Ref Type Code: 22
Cross Ref Type: BCP Site ID
Record Added Date: 10/28/2013 11:27:00 AM
Record Updated: 10/28/2013 11:27:00 AM
Updated By: JEBROWN
Crossref ID: A2-0622-0709
Cross Ref Type Code: 23
Cross Ref Type: Agreement/Consent Order Number
Record Added Date: 10/28/2013 11:27:00 AM

**FRITO LAY (Continued)** **S109416391**

Record Updated: 10/28/2013 11:27:00 AM
Updated By: JEBROWN
Crossref ID: 08/20/2009
Cross Ref Type Code: 26
Cross Ref Type: Agreement/Consent Order Date
Record Added Date: 10/28/2013 11:26:00 AM
Record Updated: 10/28/2013 11:26:00 AM
Updated By: JEBROWN

Site Code: 407689
Control Name: Soil Management Plan
HW Code: C224133
Control Code: 14
Control Type: INST
Dt record added: 10/22/2013
Dt rec updated: 05/31/2017
Updated By: CHPOST
Site Code: 407689
Site Description: Location: The site is located at 202-218 Morgan Avenue in an urban area in the north end of the Borough of Brooklyn, Kings County. To the north of the property is a warehouse, to the east and south is the English Kills, a tributary to the Newtown Creek, and to the west the site is bordered by Morgan Avenue, between Ten Eyck Street and Stagg Street. Site Features: The site property is approximately 2.8 acres in area and is currently undeveloped with no standing structures. Current Zoning and Land Use: The site is currently vacant, and is zoned for industrial use. The surrounding parcels are currently used for a combination of commercial and industrial use. Past Use of the Site: The site was previously used as a scrap metal yard. The activities related to this type of business are the apparent source of site-wide PCB contamination. Scrap activities and the presence of historic fill material are believed to be the cause of the site-wide metals contamination. Site Geology and Hydrogeology: The site is approximately 13 feet above mean sea level. Depth to groundwater is approximately 11 feet below ground surface. The nearest water body is the English Kills, a tributary to the Newtown Creek, which abuts the eastern and south sides of the site. Groundwater flow is to the southeast. The site soil is primarily fill material to the water table. Below the fill material the site is underlain by sand and gravel.
Env Problem: The remedial plan for the site was implemented such that the site no longer presents a significant environmental threat due to the ongoing release of arsenic contamination from source areas in the soil to groundwater, as well as the high levels of PCBs and other metals, such as lead and mercury, in soil throughout the site.
Health Problem: The site is fenced and covered with asphalt and concrete; therefore, people are not expected to come into contact with site-related contaminants in soil and groundwater unless they dig below the site cover system. People are not coming into contact with the contaminated groundwater because the area is served by a public water supply that is not affected by this contamination. Volatile organic compounds in the groundwater may move into the soil vapor (air spaces within the soil), which in turn may move into overlying buildings and affect the indoor air quality. This process, which is similar to the movement of radon gas from the subsurface into the indoor air of buildings, is referred to as soil vapor intrusion. The potential exists for the inhalation of site contaminants due to soil vapor

**FRITO LAY (Continued)** **S109416391**

intrusion for any future on-site buildings which are developed and occupied.
Dump: False
Structure: False
Lagoon: False
Landfill: False
Pond: False
Disp Start: Not reported
Disp Term: Not reported
Lat/Long: Not reported
Dell: Not reported
Record Add: 12/11/2008 1:40:00 PM
Record Upd: 9/20/2013 2:10:00 PM
Updated By: ldennist
Own Op: Applicant/Requestor
Sub Type: P03
Owner Name: Keith Massa
Owner Company: Rolling Frito-Lay Sales, LP
Owner Address: 7701 Legacy Drive
Owner Addr2: Not reported
Owner City,St,Zip: Plano, TX 75024-4099
Owner Country: United States of America
Own Op: Owner
Sub Type: P03
Owner Name: Cedric Robinson
Owner Company: Rolling Frito-Lay Sales, LP
Owner Address: 7701 Legacy Drive
Owner Addr2: Not reported
Owner City,St,Zip: Plano, TX 75024-4099
Owner Country: United States of America
Own Op: Document Repository
Sub Type: P03
Owner Name: Patricia Sacco, Library Information Supervisor
Owner Company: Brooklyn Public Library Bushwick Branch
Owner Address: 340 Bushwick Avenue
Owner Addr2: Not reported
Owner City,St,Zip: Brooklyn, NY 11206
Owner Country: United States of America
HW Code: C224133
Waste Type: LEAD
Waste Quantity: UNKNOWN
Waste Code: Not reported
HW Code: C224133
Waste Type: POLYCHLORINATED BIPHENYLS (PCB)
Waste Quantity: UNKNOWN
Waste Code: Not reported
HW Code: C224133
Waste Type: TETRACHLOROETHYLENE (PCE)
Waste Quantity: UNKNOWN
Waste Code: Not reported
HW Code: C224133
Waste Type: VINYL CHLORIDE
Waste Quantity: UNKNOWN
Waste Code: Not reported
HW Code: C224133
Waste Type: DICHLOROETHYLENE
Waste Quantity: UNKNOWN

**FRITO LAY (Continued)** **S109416391**

Waste Code: Not reported
HW Code: C224133
Waste Type: ARSENIC
Waste Quantity: UNKNOWN
Waste Code: Not reported
HW Code: C224133
Waste Type: MERCURY
Waste Quantity: UNKNOWN
Waste Code: Not reported
HW Code: C224133
Waste Type: tetrachloroethene (PCE)
Waste Quantity: UNKNOWN
Waste Code: Not reported
HW Code: C224133
Waste Type: 1,1 Dichloroethene
Waste Quantity: UNKNOWN
Waste Code: Not reported
Crossref ID: 2013000399904
Cross Ref Type Code: 25
Cross Ref Type: County Recording Identifier
Record Added Date: 10/11/2013 11:05:00 AM
Record Updated: 10/11/2013 11:05:00 AM
Updated By: KPSARNOW
Crossref ID: C224133
Cross Ref Type Code: 22
Cross Ref Type: BCP Site ID
Record Added Date: 10/28/2013 11:27:00 AM
Record Updated: 10/28/2013 11:27:00 AM
Updated By: JEBROWN
Crossref ID: A2-0622-0709
Cross Ref Type Code: 23
Cross Ref Type: Agreement/Consent Order Number
Record Added Date: 10/28/2013 11:27:00 AM
Record Updated: 10/28/2013 11:27:00 AM
Updated By: JEBROWN
Crossref ID: 08/20/2009
Cross Ref Type Code: 26
Cross Ref Type: Agreement/Consent Order Date
Record Added Date: 10/28/2013 11:26:00 AM
Record Updated: 10/28/2013 11:26:00 AM
Updated By: JEBROWN

Site Code: 407689
Control Name: Landuse Restriction
HW Code: C224133
Control Code: 25
Control Type: INST
Dt record added: 10/22/2013
Dt rec updated: 05/31/2017
Updated By: CHPOST
Site Code: 407689
Site Description: Location: The site is located at 202-218 Morgan Avenue in an urban area in the north end of the Borough of Brooklyn, Kings County. To the north of the property is a warehouse, to the east and south is the English Kills, a tributary to the Newtown Creek, and to the west the site is bordered by Morgan Avenue, between Ten Eyck Street and Stagg Street. Site Features: The site property is approximately 2.8

**FRITO LAY (Continued)** **S109416391**

acres in area and is currently undeveloped with no standing structures. Current Zoning and Land Use: The site is currently vacant, and is zoned for industrial use. The surrounding parcels are currently used for a combination of commercial and industrial use. Past Use of the Site: The site was previously used as a scrap metal yard. The activities related to this type of business are the apparent source of site-wide PCB contamination. Scrap activities and the presence of historic fill material are believed to be the cause of the site-wide metals contamination. Site Geology and Hydrogeology: The site is approximately 13 feet above mean sea level. Depth to groundwater is approximately 11 feet below ground surface. The nearest water body is the English Kills, a tributary to the Newtown Creek, which abuts the eastern and south sides of the site. Groundwater flow is to the southeast. The site soil is primarily fill material to the water table. Below the fill material the site is underlain by sand and gravel.

Env Problem: The remedial plan for the site was implemented such that the site no longer presents a significant environmental threat due to the ongoing release of arsenic contamination from source areas in the soil to groundwater, as well as the high levels of PCBs and other metals, such as lead and mercury, in soil throughout the site.

Health Problem: The site is fenced and covered with asphalt and concrete; therefore, people are not expected to come into contact with site-related contaminants in soil and groundwater unless they dig below the site cover system. People are not coming into contact with the contaminated groundwater because the area is served by a public water supply that is not affected by this contamination. Volatile organic compounds in the groundwater may move into the soil vapor (air spaces within the soil), which in turn may move into overlying buildings and affect the indoor air quality. This process, which is similar to the movement of radon gas from the subsurface into the indoor air of buildings, is referred to as soil vapor intrusion. The potential exists for the inhalation of site contaminants due to soil vapor intrusion for any future on-site buildings which are developed and occupied.

Dump: False
Structure: False
Lagoon: False
Landfill: False
Pond: False
Disp Start: Not reported
Disp Term: Not reported
Lat/Long: Not reported
Dell: Not reported
Record Add: 12/11/2008 1:40:00 PM
Record Upd: 9/20/2013 2:10:00 PM
Updated By: ldennist
Own Op: Applicant/Requestor
Sub Type: P03
Owner Name: Keith Massa
Owner Company: Rolling Frito-Lay Sales, LP
Owner Address: 7701 Legacy Drive
Owner Addr2: Not reported
Owner City,St,Zip: Plano, TX 75024-4099
Owner Country: United States of America
Own Op: Owner
Sub Type: P03

**FRITO LAY (Continued)** **S109416391**

Owner Name: Cedric Robinson
Owner Company: Rolling Frito-Lay Sales, LP
Owner Address: 7701 Legacy Drive
Owner Addr2: Not reported
Owner City,St,Zip: Plano, TX 75024-4099
Owner Country: United States of America
Own Op: Document Repository
Sub Type: P03
Owner Name: Patricia Sacco, Library Information Supervisor
Owner Company: Brooklyn Public Library Bushwick Branch
Owner Address: 340 Bushwick Avenue
Owner Addr2: Not reported
Owner City,St,Zip: Brooklyn, NY 11206
Owner Country: United States of America
HW Code: C224133
Waste Type: LEAD
Waste Quantity: UNKNOWN
Waste Code: Not reported
HW Code: C224133
Waste Type: POLYCHLORINATED BIPHENYLS (PCB)
Waste Quantity: UNKNOWN
Waste Code: Not reported
HW Code: C224133
Waste Type: TETRACHLOROETHYLENE (PCE)
Waste Quantity: UNKNOWN
Waste Code: Not reported
HW Code: C224133
Waste Type: VINYL CHLORIDE
Waste Quantity: UNKNOWN
Waste Code: Not reported
HW Code: C224133
Waste Type: DICHLOROETHYLENE
Waste Quantity: UNKNOWN
Waste Code: Not reported
HW Code: C224133
Waste Type: ARSENIC
Waste Quantity: UNKNOWN
Waste Code: Not reported
HW Code: C224133
Waste Type: MERCURY
Waste Quantity: UNKNOWN
Waste Code: Not reported
HW Code: C224133
Waste Type: tetrachloroethene (PCE)
Waste Quantity: UNKNOWN
Waste Code: Not reported
HW Code: C224133
Waste Type: 1,1 Dichloroethene
Waste Quantity: UNKNOWN
Waste Code: Not reported
Crossref ID: 2013000399904
Cross Ref Type Code: 25
Cross Ref Type: County Recording Identifier
Record Added Date: 10/11/2013 11:05:00 AM
Record Updated: 10/11/2013 11:05:00 AM
Updated By: KPSARNOW
Crossref ID: C224133

**FRITO LAY (Continued)** **S109416391**

Cross Ref Type Code: 22
Cross Ref Type: BCP Site ID
Record Added Date: 10/28/2013 11:27:00 AM
Record Updated: 10/28/2013 11:27:00 AM
Updated By: JEBROWN
Crossref ID: A2-0622-0709
Cross Ref Type Code: 23
Cross Ref Type: Agreement/Consent Order Number
Record Added Date: 10/28/2013 11:27:00 AM
Record Updated: 10/28/2013 11:27:00 AM
Updated By: JEBROWN
Crossref ID: 08/20/2009
Cross Ref Type Code: 26
Cross Ref Type: Agreement/Consent Order Date
Record Added Date: 10/28/2013 11:26:00 AM
Record Updated: 10/28/2013 11:26:00 AM
Updated By: JEBROWN

Site Code: 407689
Control Name: Ground Water Use Restriction
HW Code: C224133
Control Code: 08
Control Type: INST
Dt record added: 10/22/2013
Dt rec updated: 05/31/2017
Updated By: CHPOST
Site Code: 407689
Site Description: Location: The site is located at 202-218 Morgan Avenue in an urban area in the north end of the Borough of Brooklyn, Kings County. To the north of the property is a warehouse, to the east and south is the English Kills, a tributary to the Newtown Creek, and to the west the site is bordered by Morgan Avenue, between Ten Eyck Street and Stagg Street. Site Features: The site property is approximately 2.8 acres in area and is currently undeveloped with no standing structures. Current Zoning and Land Use: The site is currently vacant, and is zoned for industrial use. The surrounding parcels are currently used for a combination of commercial and industrial use. Past Use of the Site: The site was previously used as a scrap metal yard. The activities related to this type of business are the apparent source of site-wide PCB contamination. Scrap activities and the presence of historic fill material are believed to be the cause of the site-wide metals contamination. Site Geology and Hydrogeology: The site is approximately 13 feet above mean sea level. Depth to groundwater is approximately 11 feet below ground surface. The nearest water body is the English Kills, a tributary to the Newtown Creek, which abuts the eastern and south sides of the site. Groundwater flow is to the southeast. The site soil is primarily fill material to the water table. Below the fill material the site is underlain by sand and gravel.
Env Problem: The remedial plan for the site was implemented such that the site no longer presents a significant environmental threat due to the ongoing release of arsenic contamination from source areas in the soil to groundwater, as well as the high levels of PCBs and other metals, such as lead and mercury, in soil throughout the site.
Health Problem: The site is fenced and covered with asphalt and concrete; therefore, people are not expected to come into contact with site-related contaminants in soil and groundwater unless they dig below the site

**FRITO LAY (Continued)** **S109416391**

cover system. People are not coming into contact with the contaminated groundwater because the area is served by a public water supply that is not affected by this contamination. Volatile organic compounds in the groundwater may move into the soil vapor (air spaces within the soil), which in turn may move into overlying buildings and affect the indoor air quality. This process, which is similar to the movement of radon gas from the subsurface into the indoor air of buildings, is referred to as soil vapor intrusion. The potential exists for the inhalation of site contaminants due to soil vapor intrusion for any future on-site buildings which are developed and occupied.

Dump: False
Structure: False
Lagoon: False
Landfill: False
Pond: False
Disp Start: Not reported
Disp Term: Not reported
Lat/Long: Not reported
Dell: Not reported
Record Add: 12/11/2008 1:40:00 PM
Record Upd: 9/20/2013 2:10:00 PM
Updated By: ldennist
Own Op: Applicant/Requestor
Sub Type: P03
Owner Name: Keith Massa
Owner Company: Rolling Frito-Lay Sales, LP
Owner Address: 7701 Legacy Drive
Owner Addr2: Not reported
Owner City,St,Zip: Plano, TX 75024-4099
Owner Country: United States of America
Own Op: Owner
Sub Type: P03
Owner Name: Cedric Robinson
Owner Company: Rolling Frito-Lay Sales, LP
Owner Address: 7701 Legacy Drive
Owner Addr2: Not reported
Owner City,St,Zip: Plano, TX 75024-4099
Owner Country: United States of America
Own Op: Document Repository
Sub Type: P03
Owner Name: Patricia Sacco, Library Information Supervisor
Owner Company: Brooklyn Public Library Bushwick Branch
Owner Address: 340 Bushwick Avenue
Owner Addr2: Not reported
Owner City,St,Zip: Brooklyn, NY 11206
Owner Country: United States of America
HW Code: C224133
Waste Type: LEAD
Waste Quantity: UNKNOWN
Waste Code: Not reported
HW Code: C224133
Waste Type: POLYCHLORINATED BIPHENYLS (PCB)
Waste Quantity: UNKNOWN
Waste Code: Not reported
HW Code: C224133
Waste Type: TETRACHLOROETHYLENE (PCE)

**FRITO LAY (Continued)** **S109416391**

Waste Quantity: UNKNOWN
Waste Code: Not reported
HW Code: C224133
Waste Type: VINYL CHLORIDE
Waste Quantity: UNKNOWN
Waste Code: Not reported
HW Code: C224133
Waste Type: DICHLOROETHYLENE
Waste Quantity: UNKNOWN
Waste Code: Not reported
HW Code: C224133
Waste Type: ARSENIC
Waste Quantity: UNKNOWN
Waste Code: Not reported
HW Code: C224133
Waste Type: MERCURY
Waste Quantity: UNKNOWN
Waste Code: Not reported
HW Code: C224133
Waste Type: tetrachloroethene (PCE)
Waste Quantity: UNKNOWN
Waste Code: Not reported
HW Code: C224133
Waste Type: 1,1 Dichloroethene
Waste Quantity: UNKNOWN
Waste Code: Not reported
Crossref ID: 2013000399904
Cross Ref Type Code: 25
Cross Ref Type: County Recording Identifier
Record Added Date: 10/11/2013 11:05:00 AM
Record Updated: 10/11/2013 11:05:00 AM
Updated By: KPSARNOW
Crossref ID: C224133
Cross Ref Type Code: 22
Cross Ref Type: BCP Site ID
Record Added Date: 10/28/2013 11:27:00 AM
Record Updated: 10/28/2013 11:27:00 AM
Updated By: JEBROWN
Crossref ID: A2-0622-0709
Cross Ref Type Code: 23
Cross Ref Type: Agreement/Consent Order Number
Record Added Date: 10/28/2013 11:27:00 AM
Record Updated: 10/28/2013 11:27:00 AM
Updated By: JEBROWN
Crossref ID: 08/20/2009
Cross Ref Type Code: 26
Cross Ref Type: Agreement/Consent Order Date
Record Added Date: 10/28/2013 11:26:00 AM
Record Updated: 10/28/2013 11:26:00 AM
Updated By: JEBROWN

BROWNFIELDS:
Program: BCP
Site Code: 407689
Acres: 2.76
HW Code: C224133
SWIS: 2401

**FRITO LAY (Continued)** **S109416391**

| | |
|---|---|
| Town: | New York City |
| Record Added Date: | 12/11/2008 |
| Record Updated Date: | 02/27/2018 |
| Update By: | JEBROWN |
| Site Description: | Location: The site is located at 202-218 Morgan Avenue in an urban area in the north end of the Borough of Brooklyn, Kings County. To the north of the property is a warehouse, to the east and south is the English Kills, a tributary to the Newtown Creek, and to the west the site is bordered by Morgan Avenue, between Ten Eyck Street and Stagg Street. Site Features: The site property is approximately 2.8 acres in area and is currently undeveloped with no standing structures. Current Zoning and Land Use: The site is currently vacant, and is zoned for industrial use. The surrounding parcels are currently used for a combination of commercial and industrial use. Past Use of the Site: The site was previously used as a scrap metal yard. The activities related to this type of business are the apparent source of site-wide PCB contamination. Scrap activities and the presence of historic fill material are believed to be the cause of the site-wide metals contamination. Site Geology and Hydrogeology: The site is approximately 13 feet above mean sea level. Depth to groundwater is approximately 11 feet below ground surface. The nearest water body is the English Kills, a tributary to the Newtown Creek, which abuts the eastern and south sides of the site. Groundwater flow is to the southeast. The site soil is primarily fill material to the water table. Below the fill material the site is underlain by sand and gravel. |
| Env Problem: | The remedial plan for the site was implemented such that the site no longer presents a significant environmental threat due to the ongoing release of arsenic contamination from source areas in the soil to groundwater, as well as the high levels of PCBs and other metals, such as lead and mercury, in soil throughout the site. |
| Health Problem: | The site is fenced and covered with asphalt and concrete; therefore, people are not expected to come into contact with site-related contaminants in soil and groundwater unless they dig below the site cover system. People are not coming into contact with the contaminated groundwater because the area is served by a public water supply that is not affected by this contamination. Volatile organic compounds in the groundwater may move into the soil vapor (air spaces within the soil), which in turn may move into overlying buildings and affect the indoor air quality. This process, which is similar to the movement of radon gas from the subsurface into the indoor air of buildings, is referred to as soil vapor intrusion. The potential exists for the inhalation of site contaminants due to soil vapor intrusion for any future on-site buildings which are developed and occupied. |
| Dump: | False |
| Structure: | False |
| Lagoon: | False |
| Landfill: | False |
| Pond: | False |
| Disp Start: | Not reported |
| Disp Term: | Not reported |
| Lat/Long: | Not reported |
| Dell: | Not reported |
| Record Add: | 12/11/2008 1:40:00 PM |
| Record Upd: | 9/20/2013 2:10:00 PM |
| Updated By: | ldennist |
| Own Op: | Applicant/Requestor |

**FRITO LAY (Continued)** **S109416391**

| | |
|---|---|
| Sub Type: | P03 |
| Owner Name: | Keith Massa |
| Owner Company: | Rolling Frito-Lay Sales, LP |
| Owner Address: | 7701 Legacy Drive |
| Owner Addr2: | Not reported |
| Owner City,St,Zip: | Plano, TX 75024-4099 |
| Owner Country: | United States of America |
| Own Op: | Owner |
| Sub Type: | P03 |
| Owner Name: | Cedric Robinson |
| Owner Company: | Rolling Frito-Lay Sales, LP |
| Owner Address: | 7701 Legacy Drive |
| Owner Addr2: | Not reported |
| Owner City,St,Zip: | Plano, TX 75024-4099 |
| Owner Country: | United States of America |
| Own Op: | Document Repository |
| Sub Type: | P03 |
| Owner Name: | Patricia Sacco, Library Information Supervisor |
| Owner Company: | Brooklyn Public Library Bushwick Branch |
| Owner Address: | 340 Bushwick Avenue |
| Owner Addr2: | Not reported |
| Owner City,St,Zip: | Brooklyn, NY 11206 |
| Owner Country: | United States of America |
| HW Code: | C224133 |
| Waste Type: | LEAD |
| Waste Quantity: | UNKNOWN |
| Waste Code: | Not reported |
| HW Code: | C224133 |
| Waste Type: | POLYCHLORINATED BIPHENYLS (PCB) |
| Waste Quantity: | UNKNOWN |
| Waste Code: | Not reported |
| HW Code: | C224133 |
| Waste Type: | TETRACHLOROETHYLENE (PCE) |
| Waste Quantity: | UNKNOWN |
| Waste Code: | Not reported |
| HW Code: | C224133 |
| Waste Type: | VINYL CHLORIDE |
| Waste Quantity: | UNKNOWN |
| Waste Code: | Not reported |
| HW Code: | C224133 |
| Waste Type: | DICHLOROETHYLENE |
| Waste Quantity: | UNKNOWN |
| Waste Code: | Not reported |
| HW Code: | C224133 |
| Waste Type: | ARSENIC |
| Waste Quantity: | UNKNOWN |
| Waste Code: | Not reported |
| HW Code: | C224133 |
| Waste Type: | MERCURY |
| Waste Quantity: | UNKNOWN |
| Waste Code: | Not reported |
| HW Code: | C224133 |
| Waste Type: | tetrachloroethene (PCE) |
| Waste Quantity: | UNKNOWN |
| Waste Code: | Not reported |
| HW Code: | C224133 |
| Waste Type: | 1,1 Dichloroethene |

**FRITO LAY (Continued)** **S109416391**

| | |
|---|---|
| Waste Quantity: | UNKNOWN |
| Waste Code: | Not reported |
| Crossref ID: | 2013000399904 |
| Cross Ref Type Code: | 25 |
| Cross Ref Type: | County Recording Identifier |
| Record Added Date: | 10/11/2013 11:05:00 AM |
| Record Updated: | 10/11/2013 11:05:00 AM |
| Updated By: | KPSARNOW |
| Crossref ID: | C224133 |
| Cross Ref Type Code: | 22 |
| Cross Ref Type: | BCP Site ID |
| Record Added Date: | 10/28/2013 11:27:00 AM |
| Record Updated: | 10/28/2013 11:27:00 AM |
| Updated By: | JEBROWN |
| Crossref ID: | A2-0622-0709 |
| Cross Ref Type Code: | 23 |
| Cross Ref Type: | Agreement/Consent Order Number |
| Record Added Date: | 10/28/2013 11:27:00 AM |
| Record Updated: | 10/28/2013 11:27:00 AM |
| Updated By: | JEBROWN |
| Crossref ID: | 08/20/2009 |
| Cross Ref Type Code: | 26 |
| Cross Ref Type: | Agreement/Consent Order Date |
| Record Added Date: | 10/28/2013 11:26:00 AM |
| Record Updated: | 10/28/2013 11:26:00 AM |
| Updated By: | JEBROWN |

---

**AU333** **41 JEFFERSON ST** **NY LTANKS** **S105998111**
**SSE** **41 JEFFERSON ST** **N/A**
**1/4-1/2** **BROOKLYN, NY**
**0.443 mi.**
**2341 ft.** **Site 2 of 2 in cluster AU**

**Relative:**
**Higher**

**Actual:**
**69 ft.**

LTANKS:

| | |
|---|---|
| Spill Number/Closed Date: | 0211153 / 2003-02-06 |
| Facility ID: | 0211153 |
| Site ID: | 288154 |
| Spill Date: | 2003-02-06 |
| Spill Cause: | Tank Overfill |
| Spill Source: | Private Dwelling |
| Spill Class: | C4 |
| Cleanup Ceased: | Not reported |
| SWIS: | 2401 |
| Investigator: | RWAUSTIN |
| Referred To: | Not reported |
| Reported to Dept: | 2003-02-06 |
| CID: | 216 |
| Water Affected: | Not reported |
| Spill Notifier: | Other |
| Last Inspection: | Not reported |
| Recommended Penalty: | False |
| Meets Standard: | False |
| UST Involvement: | False |
| Remediation Phase: | 0 |
| Date Entered In Computer: | 2003-02-06 |
| Spill Record Last Update: | 2003-02-06 |
| Spiller Name: | Not reported |
| Spiller Company: | UNKNOWN |

**41 JEFFERSON ST (Continued)** **S105998111**

| | |
|---|---|
| Spiller Address: | Not reported |
| Spiller County: | 001 |
| Spiller Contact: | RAY LARA |
| Spiller Phone: | (718) 624-4842 |
| Spiller Extention: | Not reported |
| DEC Region: | 2 |
| DER Facility ID: | 233405 |
| DEC Memo: | "Prior to Sept, 2004 data translation this spill Lead_DEC Field was AUSTIN 2/6/03 - AUSTIN, DDO - SPILLER WAS BRIDGE TRANSPORTATION (718-782-2060) - SPIL PARTIALY CLEANED UP BY THEM - STRATEGIC PROPERTY MGT. (718-258-6590) HIRED PTC TO FINISH WORK - CLEAN-UP DONE TO SATISFACTION OF SPM, ACCORDING TO MATT FROM THIS MGT. AGENT - DIRECTED HIM TO LOOK INTO PROBELM WITH GAUGE - CLOSE" |
| Remarks: | "someone unk who over filled tank on a prior fill caller is calling from a co that is going to try to clean up spill " |

All Materials:

| | |
|---|---|
| Site ID: | 288154 |
| Operable Unit ID: | 864333 |
| Operable Unit: | 01 |
| Material ID: | 514513 |
| Material Code: | 0001A |
| Material Name: | #2 fuel oil |
| Case No.: | Not reported |
| Material FA: | Petroleum |
| Quantity: | 20.00 |
| Units: | G |
| Recovered: | .00 |
| Oxygenate: | Not reported |

---

**AX334** **JOYVA VACANT LOT** **NY VCP** **S113922066**
**ENE** **498 JOHNSON AVENUE** **N/A**
**1/4-1/2** **BROOKLYN, NY 11237**
**0.445 mi.**
**2348 ft.** **Site 1 of 2 in cluster AX**

**Relative:**
**Lower**

**Actual:**
**14 ft.**

VCP:

| | |
|---|---|
| Program Type: | VCP |
| Site Code: | 56948 |
| HW Code: | V00332 |
| Site Class: | N |
| SWIS: | 2401 |
| Region: | 2 |
| Town: | New York City |
| Acres: | Not reported |
| Date Record Added: | 11/30/2000 |
| Date Record Updated: | 07/14/2004 |
| Updated By: | VCPTRANS |
| Site Description: | The site did not qualify for addition to the Registry of Inactive Hazardous Disposal Sites |
| Env Problem: | Not reported |
| Health Problem: | Not reported |
| Dump: | Not reported |
| Structure: | Not reported |
| Lagoon: | Not reported |
| Landfill: | Not reported |
| Pond: | Not reported |

**JOYVA VACANT LOT (Continued)** **S113922066**

| | |
|---|---|
| Disp Start: | Not reported |
| Disp Term: | Not reported |
| Lat/Long: | Not reported |
| Dell: | Not reported |
| Record Add: | Not reported |
| Record Upd: | Not reported |
| Updated By: | Not reported |
| Own Op: | Applicant/Requestor |
| Sub Type: | ZZZ |
| Owner Name: | Not reported |
| Owner Company: | Joyva Corporation |
| Owner Address: | Not reported |
| Owner Addr2: | Not reported |
| Owner City,St,Zip: | ZZ |
| Owner Country: | United States of America |
| HW Code: | Not reported |
| Waste Type: | Not reported |
| Waste Quantity: | Not reported |
| Waste Code: | Not reported |
| Crossref ID: | Not reported |
| Cross Ref Type Code: | Not reported |
| Cross Ref Type: | Not reported |
| Record Added Date: | Not reported |
| Record Updated: | Not reported |
| Updated By: | Not reported |

---

**335**
**NE**
**1/4-1/2**
**0.451 mi.**
**2382 ft.**

**WASTE MANAGEMENT OF NY; INC.; (101 VARIC**
**101 VARICK AVENUE**
**BROOKLYN, NY 11237**

**NY SWRCY** **S104953192**
**NY Spills** **N/A**
**NY SPDES**

**Relative:**
**Lower**

**Actual:**
**9 ft.**

SWRCY:

| | |
|---|---|
| Region: | 2 |
| Facility Address 2: | Not reported |
| Phone Number: | 7183867900 |
| Owner Type: | Not reported |
| Owner Name: | Not reported |
| Owner Address: | Not reported |
| Owner Address 2: | Not reported |
| Owner City,St,Zip: | Not reported |
| Owner Email: | Not reported |
| Owner Phone: | Not reported |
| Contact Name: | ANTHONY LOMANGINO; PRES. |
| Contact Address: | Not reported |
| Contact Address 2: | Not reported |
| Contact City,St,Zip: | Not reported |
| Contact Email: | Not reported |
| Contact Phone: | Not reported |
| Activity Desc: | z Retired - RHRF - registration |
| Activity Number: | [24MD7] |
| Active: | No |
| East Coordinate: | Not reported |
| North Coordinate: | Not reported |
| Accuracy Code: | Not reported |
| Regulatory Status: | Not reported |
| Permit #: | Not reported |
| Auth. Date: | Not reported |

**WASTE MANAGEMENT OF NY; INC.; (101 VARIC (Continued)** **S104953192**

Expiration Date: Not reported
Waste Types: Not reported
Operator Name: Not reported
Operator Type: Not reported
Last Date: Not reported

SPILLS:

| | |
|---|---|
| Spill Number/Closed Date: | 0012799 / 2001-03-05 |
| Facility ID: | 0012799 |
| Facility Type: | ER |
| DER Facility ID: | 264863 |
| Site ID: | 329115 |
| DEC Region: | 2 |
| Spill Cause: | Other |
| Spill Class: | C4 |
| SWIS: | 2401 |
| Spill Date: | 2001-03-03 |
| Investigator: | TJDEMEO |
| Referred To: | Not reported |
| Reported to Dept: | 2001-03-03 |
| CID: | 396 |
| Water Affected: | Not reported |
| Spill Source: | Commercial/Industrial |
| Spill Notifier: | Local Agency |
| Cleanup Ceased: | Not reported |
| Cleanup Meets Std: | False |
| Last Inspection: | Not reported |
| Recommended Penalty: | False |
| UST Trust: | False |
| Remediation Phase: | 0 |
| Date Entered In Computer: | 2001-03-03 |
| Spill Record Last Update: | 2001-07-11 |
| Spiller Name: | Not reported |
| Spiller Company: | LAFAYETTE GRINDING |
| Spiller Address: | 115 BANKER ST |
| Spiller Company: | 001 |
| Contact Name: | NYC DEP |
| DEC Memo: | "Prior to Sept, 2004 data translation this spill Lead_DEC Field was DEMEO nyfd RESPONDED TO SCENE OF SMOKING DEBRIS. NO SPILL" |
| Remarks: | "caller was advised by waste management that they picked up a 20 yard roll off container of unk. material in dirt...it is smoking...container was picked up at lafayette grinding and transported to wastemanagement facility...it is still there now." |

All Materials:

| | |
|---|---|
| Site ID: | 329115 |
| Operable Unit ID: | 834334 |
| Operable Unit: | 01 |
| Material ID: | 543069 |
| Material Code: | 0064A |
| Material Name: | unknown material |
| Case No.: | Not reported |
| Material FA: | Other |
| Quantity: | .00 |
| Units: | G |
| Recovered: | .00 |
| Oxygenate: | Not reported |

**WASTE MANAGEMENT OF NY; INC.; (101 VARIC (Continued)** **S104953192**

| | |
|---|---|
| Spill Number/Closed Date: | 1001432 / 2010-09-02 |
| Facility ID: | 1001432 |
| Facility Type: | ER |
| DER Facility ID: | 264863 |
| Site ID: | 434486 |
| DEC Region: | 2 |
| Spill Cause: | Unknown |
| Spill Class: | Not reported |
| SWIS: | 2401 |
| Spill Date: | 2010-05-06 |
| Investigator: | HRAHMED |
| Referred To: | Not reported |
| Reported to Dept: | 2010-05-06 |
| CID: | Not reported |
| Water Affected: | Not reported |
| Spill Source: | Commercial/Industrial |
| Spill Notifier: | Other |
| Cleanup Ceased: | Not reported |
| Cleanup Meets Std: | False |
| Last Inspection: | Not reported |
| Recommended Penalty: | False |
| UST Trust: | False |
| Remediation Phase: | 0 |
| Date Entered In Computer: | 2010-05-06 |
| Spill Record Last Update: | 2010-09-02 |
| Spiller Name: | JAY KAPLAN |
| Spiller Company: | HISTORICAL SPILL |
| Spiller Address: | 101 VARICK AVE |
| Spiller Company: | 999 |
| Contact Name: | JAY KAPLAN |
| DEC Memo: | "7/7/10-HRAHMED-Receieved Remedial Action report from Day Environmental. 8/4/10-HRAHMED-Started Reviewing Remedial Action report. PBS#2-605608 Requirements: 1) Update PBS records to reflect closure and removal of 8000 gal UST and resolve conflicts with Fire dept. record " |
| Remarks: | "During excavation abandoned tank filled with concrete was found. Soil was contaminated. Clean up is in progress. Environmnetal Consultant has been hired to perform an environmnetal closure report and remeidiation." |

All Materials:

| | |
|---|---|
| Site ID: | 434486 |
| Operable Unit ID: | 1185310 |
| Operable Unit: | 01 |
| Material ID: | 2179628 |
| Material Code: | 0001A |
| Material Name: | #2 fuel oil |
| Case No.: | Not reported |
| Material FA: | Petroleum |
| Quantity: | Not reported |
| Units: | Not reported |
| Recovered: | Not reported |
| Oxygenate: | Not reported |

SPDES:

**WASTE MANAGEMENT OF NY; INC.; (101 VARIC (Continued)** **S104953192**

| | |
|---|---|
| Permit Number: | NYR00D388 |
| State-Region: | 02 |
| Expiration Date: | 03/31/2012 |
| Current Major Minor Status: | Minor |
| Primary Facility SIC Code: | 4212 |
| State Water Body Name: | ENGLISH KILLS CREEK |
| Limit Set Status Flag: | Active |
| Total Actual Average Flow(MGD): | Not reported |
| Total App Design Flow(MGD): | Not reported |
| UDF1: | Not reported |
| Lat/Long: | +40.708806 / -73.928222 |
| DMR Cognizant Official: | Not reported |
| UDF2: | Not reported |
| UDF3: | Not reported |
| FIPS County Code: | NY047 |
| | |
| Non-Gov Permit Affiliation Type Desc: | DMR Mailing Address |
| Non-Gov Permit Org Formal Name: | WAST MANAGEMENT OF NEW YORK LLC |
| Non-Gov Permit Street Address: | NYC HAULING |
| Non-Gov Permit Supplemental Location: | 123 VARICK AVE |
| Non-Gov Permit City: | BROOKLYN |
| Non-Gov Permit State Code: | NY |
| Non-Gov Permit Zip Code: | 11237 |
| Non-Gov Facility Affiliation Type Desc: | Owner |
| Non-Gov Facility Org Formal Name: | WASTE MANAGEMENT OF NEW YORK LLC |
| Non-Gov Facility Street Address: | WASTE MANAGEMENT OF NY LLC - NYC HAULING |
| Non-Gov Facility Supplemental Location: | 123 VARICK AVE |
| Non-Gov Facility City: | BROOKLYN |
| Non-Gov Facility State Code: | NY |
| Non-Gov Facility Zip Code: | 11237 |
| State Water Body: | Not reported |
| | |
| UDF2: | Not reported |
| UDF3: | Not reported |
| FIPS County Code: | NY047 |
| | |
| Non-Gov Permit Affiliation Type Desc: | Permittee |
| Non-Gov Permit Org Formal Name: | WASTE MANAGEMENT OF NEW YORK LLC |
| Non-Gov Permit Street Address: | 123 VARICK AVE |
| Non-Gov Permit Supplemental Location: | Not reported |
| Non-Gov Permit City: | BROOKLYN |
| Non-Gov Permit State Code: | NY |
| Non-Gov Permit Zip Code: | 11237 |
| Non-Gov Facility Affiliation Type Desc: | Owner |
| Non-Gov Facility Org Formal Name: | WASTE MANAGEMENT OF NEW YORK LLC |
| Non-Gov Facility Street Address: | WASTE MANAGEMENT OF NY LLC - NYC HAULING |
| Non-Gov Facility Supplemental Location: | 123 VARICK AVE |
| Non-Gov Facility City: | BROOKLYN |
| Non-Gov Facility State Code: | NY |
| Non-Gov Facility Zip Code: | 11237 |
| State Water Body: | Not reported |
| | |
| UDF2: | Not reported |
| UDF3: | Not reported |
| FIPS County Code: | NY047 |
| | |
| Non-Gov Permit Affiliation Type Desc: | Not reported |

**WASTE MANAGEMENT OF NY; INC.; (101 VARIC (Continued)** **S104953192**

| | |
|---|---|
| Non-Gov Permit Org Formal Name: | Not reported |
| Non-Gov Permit Street Address: | Not reported |
| Non-Gov Permit Supplemental Location: | Not reported |
| Non-Gov Permit City: | Not reported |
| Non-Gov Permit State Code: | Not reported |
| Non-Gov Permit Zip Code: | Not reported |
| Non-Gov Facility Affiliation Type Desc: | Owner |
| Non-Gov Facility Org Formal Name: | WASTE MANAGEMENT OF NEW YORK LLC |
| Non-Gov Facility Street Address: | WASTE MANAGEMENT OF NY LLC - NYC HAULING |
| Non-Gov Facility Supplemental Location: | 123 VARICK AVE |
| Non-Gov Facility City: | BROOKLYN |
| Non-Gov Facility State Code: | NY |
| Non-Gov Facility Zip Code: | 11237 |
| State Water Body: | Not reported |

---

**336**
**ENE**
**1/4-1/2**
**0.467 mi.**
**2465 ft.**

**DERBY TEXTILE CORPORATION**
**41 VARICK AVENUE**
**BROOKLYN, NY 11237**

**NY LTANKS** **U000411048**
**NY UST** **N/A**

**Relative:**
**Lower**

**Actual:**
**16 ft.**

LTANKS:

| | |
|---|---|
| Spill Number/Closed Date: | 9713513 / 2004-08-18 |
| Facility ID: | 9713513 |
| Site ID: | 331363 |
| Spill Date: | 1998-03-05 |
| Spill Cause: | Tank Test Failure |
| Spill Source: | Commercial/Industrial |
| Spill Class: | B3 |
| Cleanup Ceased: | Not reported |
| SWIS: | 2401 |
| Investigator: | SMSANGES |
| Referred To: | Not reported |
| Reported to Dept: | 1998-03-05 |
| CID: | 322 |
| Water Affected: | Not reported |
| Spill Notifier: | Tank Tester |
| Last Inspection: | Not reported |
| Recommended Penalty: | False |
| Meets Standard: | False |
| UST Involvement: | False |
| Remediation Phase: | 0 |
| Date Entered In Computer: | 1998-03-05 |
| Spill Record Last Update: | 2004-08-18 |
| Spiller Name: | KEITH |
| Spiller Company: | DERBY TEXTILE CORP |
| Spiller Address: | 41 VARICK AVE |
| Spiller County: | 001 |
| Spiller Contact: | KEITH |
| Spiller Phone: | (718) 384-9151 |
| Spiller Extention: | Not reported |
| DEC Region: | 2 |
| DER Facility ID: | 266507 |
| DEC Memo: | "Prior to Sept, 2004 data translation this spill Lead_DEC Field was SANGESLAND Sub to USA tanks, Keith 718-384-9151. 8/18/2004 Sangesland reviewed a package from William Fried of Derby Textile Corp. (718-628-6300). Receipts show that PTC returned to the site 3/26-3/31 1998 (2 weeks after the initial spill report). They excavated to tank top and replaced all lines. No contamination was found. Tank was |

**DERBY TEXTILE CORPORATION (Continued)** **U000411048**

| | |
|---|---|
| | cleaned and then retested - Passed." |
| Remarks: | "GROSS FAILURE " |

All TTF:

| | |
|---|---|
| Facility ID: | 9713513 |
| Spill Number: | 9713513 |
| Spill Tank Test: | 1545656 |
| Site ID: | 331363 |
| Tank Number: | 1 |
| Tank Size: | 3000 |
| Material: | 0002 |
| EPA UST: | Not reported |
| UST: | Not reported |
| Cause: | Not reported |
| Source: | Not reported |
| Test Method: | 03 |
| Test Method 2: | Horner EZ Check I or II |
| Leak Rate: | .00 |
| Gross Fail: | Not reported |
| Modified By: | Spills |
| Last Modified Date: | Not reported |

All Materials:

| | |
|---|---|
| Site ID: | 331363 |
| Operable Unit ID: | 1056368 |
| Operable Unit: | 01 |
| Material ID: | 324528 |
| Material Code: | 0002A |
| Material Name: | #4 fuel oil |
| Case No.: | Not reported |
| Material FA: | Petroleum |
| Quantity: | .00 |
| Units: | G |
| Recovered: | .00 |
| Oxygenate: | Not reported |

UST:

| | |
|---|---|
| Id/Status: | 2-477982 / Unregulated/Closed |
| Program Type: | PBS |
| Region: | STATE |
| DEC Region: | 2 |
| Expiration Date: | N/A |
| UTM X: | 590685.03398 |
| UTM Y: | 4506768.31548 |
| Site Type: | Other |

Affiliation Records:

| | |
|---|---|
| Site Id: | 21224 |
| Affiliation Type: | Facility Owner |
| Company Name: | DERBY TEXTILE CORPORATION |
| Contact Type: | V.P. |
| Contact Name: | WOLF FRIED |
| Address1: | 41 VARICK AVENUE |
| Address2: | Not reported |
| City: | BROOKLYN |
| State: | NY |

**DERBY TEXTILE CORPORATION (Continued)** **U000411048**

| | |
|---|---|
| Zip Code: | 11237 |
| Country Code: | 001 |
| Phone: | (718) 628-6300 |
| EMail: | Not reported |
| Fax Number: | Not reported |
| Modified By: | MRBARROW |
| Date Last Modified: | 2016-05-12 |

| | |
|---|---|
| Site Id: | 21224 |
| Affiliation Type: | Mail Contact |
| Company Name: | DERBY TEXTILE CORPORATION |
| Contact Type: | Not reported |
| Contact Name: | Not reported |
| Address1: | 41 VARICK AVENUE |
| Address2: | Not reported |
| City: | BROOKLYN |
| State: | NY |
| Zip Code: | 11237 |
| Country Code: | 001 |
| Phone: | (718) 628-6300 |
| EMail: | Not reported |
| Fax Number: | Not reported |
| Modified By: | MRBARROW |
| Date Last Modified: | 2016-05-12 |

| | |
|---|---|
| Site Id: | 21224 |
| Affiliation Type: | Facility Operator |
| Company Name: | DERBY TEXTILE CORPORATION |
| Contact Type: | Not reported |
| Contact Name: | WOLF FRIED |
| Address1: | Not reported |
| Address2: | Not reported |
| City: | Not reported |
| State: | NN |
| Zip Code: | Not reported |
| Country Code: | 999 |
| Phone: | (718) 628-6300 |
| EMail: | Not reported |
| Fax Number: | Not reported |
| Modified By: | MRBARROW |
| Date Last Modified: | 2016-05-12 |

| | |
|---|---|
| Site Id: | 21224 |
| Affiliation Type: | Emergency Contact |
| Company Name: | DERBY TEXTILE CORPORATION |
| Contact Type: | Not reported |
| Contact Name: | WOLF FRIED |
| Address1: | Not reported |
| Address2: | Not reported |
| City: | Not reported |
| State: | NN |
| Zip Code: | Not reported |
| Country Code: | 999 |
| Phone: | (718) 628-6300 |
| EMail: | Not reported |
| Fax Number: | Not reported |
| Modified By: | MRBARROW |

**DERBY TEXTILE CORPORATION (Continued)** **U000411048**

Date Last Modified: 2016-05-12

Tank Info:

| | |
|---|---|
| Tank Number: | 001 |
| Tank ID: | 38456 |
| Tank Status: | Closed - In Place |
| Material Name: | Closed - In Place |
| Capacity Gallons: | 2700 |
| Install Date: | 01/01/1931 |
| Date Tank Closed: | 12/09/2015 |
| Registered: | True |
| Tank Location: | Underground |
| Tank Type: | Steel/carbon steel |
| Material Code: | 0001 |
| Common Name of Substance: | #2 Fuel Oil (On-Site Consumption) |

| | |
|---|---|
| Tightness Test Method: | 21 |
| Date Test: | 12/07/2015 |
| Next Test Date: | Not reported |
| Pipe Model: | Not reported |
| Modified By: | MRBARROW |
| Last Modified: | 04/14/2017 |

Equipment Records:

G00 - Tank Secondary Containment - None
A00 - Tank Internal Protection - None
D01 - Pipe Type - Steel/Carbon Steel/Iron
B00 - Tank External Protection - None
C00 - Pipe Location - No Piping
F00 - Pipe External Protection - None
H00 - Tank Leak Detection - None
I00 - Overfill - None

---

**337**
**North**
**1/4-1/2**
**0.472 mi.**
**2491 ft.**

**345 TENEYCK STREET** **NY LTANKS** **S102672003**
**345 TENEYCK STREET** **N/A**
**BROOKLYN, NY**

**Relative:**
**Higher**

**Actual:**
**19 ft.**

LTANKS:

| | |
|---|---|
| Spill Number/Closed Date: | 9210082 / 1992-12-01 |
| Facility ID: | 9210082 |
| Site ID: | 300237 |
| Spill Date: | 1992-12-01 |
| Spill Cause: | Tank Overfill |
| Spill Source: | Commercial/Industrial |
| Spill Class: | C3 |
| Cleanup Ceased: | 1992-12-01 |
| SWIS: | 2401 |
| Investigator: | CAMMISA |
| Referred To: | Not reported |
| Reported to Dept: | 1992-12-01 |
| CID: | Not reported |
| Water Affected: | Not reported |
| Spill Notifier: | Other |
| Last Inspection: | Not reported |
| Recommended Penalty: | False |

**345 TENEYCK STREET (Continued)** **S102672003**

| | |
|---|---|
| Meets Standard: | True |
| UST Involvement: | False |
| Remediation Phase: | 0 |
| Date Entered In Computer: | 1992-12-02 |
| Spill Record Last Update: | 1992-12-02 |
| Spiller Name: | Not reported |
| Spiller Company: | Not reported |
| Spiller Address: | Not reported |
| Spiller County: | 001 |
| Spiller Contact: | Not reported |
| Spiller Phone: | Not reported |
| Spiller Extention: | Not reported |
| DEC Region: | 2 |
| DER Facility ID: | 242863 |
| DEC Memo: | "" |
| Remarks: | "FAULTY PETROMETER-OIL OUT FILL PIPE TO CONCRETE SIDEWALK-SPEEDI-DRI APPLIED-SPILL TEAM ENROUTE TO P/U AND DISPOSE" |

All Materials:

| | |
|---|---|
| Site ID: | 300237 |
| Operable Unit ID: | 974178 |
| Operable Unit: | 01 |
| Material ID: | 407093 |
| Material Code: | 0001A |
| Material Name: | #2 fuel oil |
| Case No.: | Not reported |
| Material FA: | Petroleum |
| Quantity: | 5.00 |
| Units: | G |
| Recovered: | .00 |
| Oxygenate: | Not reported |

---

**338**
**North**
**1/4-1/2**
**0.475 mi.**
**2510 ft.**

**308 MAUJER ST** **NY LTANKS** **S105999626**
**308 MAUJER ST** **N/A**
**BROOKLYN, NY**

**Relative:**
**Higher**

**Actual:**
**29 ft.**

LTANKS:

| | |
|---|---|
| Spill Number/Closed Date: | 0305120 / 2006-01-31 |
| Facility ID: | 0305120 |
| Site ID: | 144741 |
| Spill Date: | 2003-08-14 |
| Spill Cause: | Tank Test Failure |
| Spill Source: | Commercial/Industrial |
| Spill Class: | B3 |
| Cleanup Ceased: | Not reported |
| SWIS: | 2401 |
| Investigator: | JBLISTER |
| Referred To: | Not reported |
| Reported to Dept: | 2003-08-14 |
| CID: | 216 |
| Water Affected: | Not reported |
| Spill Notifier: | Responsible Party |
| Last Inspection: | Not reported |
| Recommended Penalty: | False |
| Meets Standard: | False |

**308 MAUJER ST (Continued)** **S105999626**

| | |
|---|---|
| UST Involvement: | False |
| Remediation Phase: | 0 |
| Date Entered In Computer: | 2003-08-14 |
| Spill Record Last Update: | 2006-01-31 |
| Spiller Name: | Not reported |
| Spiller Company: | FRED GELFAR |
| Spiller Address: | Not reported |
| Spiller County: | 001 |
| Spiller Contact: | FRED GELFAR |
| Spiller Phone: | (516) 455-4775 |
| Spiller Extention: | Not reported |
| DEC Region: | 2 |
| DER Facility ID: | 123363 |
| DEC Memo: | "Prior to Sept, 2004 data translation this spill Lead_DEC Field was SANGESLAND Will send a TTF as soon as RP provides a proper mailing address 8/19/2003 TTF Letter sent to: Fred Gelfar 2941 Charlotte Drive Merrick, NY 11566 1/31/06 Received copy of 10/04/04 tighteness report showing tank passed. Closed spill out based on report. J Lister" |
| Remarks: | "TANK TEST FAILURE THEY WILL RETEST " |

All TTF:

| | |
|---|---|
| Facility ID: | 0305120 |
| Spill Number: | 0305120 |
| Spill Tank Test: | 1528589 |
| Site ID: | 144741 |
| Tank Number: | 1 |
| Tank Size: | 2000 |
| Material: | Not reported |
| EPA UST: | Not reported |
| UST: | Not reported |
| Cause: | Not reported |
| Source: | Not reported |
| Test Method: | 03 |
| Test Method 2: | Horner EZ Check I or II |
| Leak Rate: | .00 |
| Gross Fail: | Not reported |
| Modified By: | Spills |
| Last Modified Date: | Not reported |

---

**AX339** **JOYVA CORPORATION** **NY LTANKS** **S118953482**
**ENE** **53 VARICK AVE** **N/A**
**1/4-1/2** **BROOKLYN, NY**
**0.481 mi.**
**2540 ft.** **Site 2 of 2 in cluster AX**

**Relative:**
**Lower**

**Actual:**
**14 ft.**

LTANKS:

| | |
|---|---|
| Spill Number/Closed Date: | 0302698 / 2003-07-23 |
| Facility ID: | 0302698 |
| Site ID: | 303353 |
| Spill Date: | 2003-06-13 |
| Spill Cause: | Tank Test Failure |
| Spill Source: | Commercial/Industrial |
| Spill Class: | C4 |
| Cleanup Ceased: | Not reported |
| SWIS: | 2401 |
| Investigator: | SMSANGES |

**JOYVA CORPORATION (Continued)** **S118953482**

| | |
|---|---|
| Referred To: | Not reported |
| Reported to Dept: | 2003-06-13 |
| CID: | 297 |
| Water Affected: | Not reported |
| Spill Notifier: | Tank Tester |
| Last Inspection: | Not reported |
| Recommended Penalty: | False |
| Meets Standard: | False |
| UST Involvement: | False |
| Remediation Phase: | 0 |
| Date Entered In Computer: | 2003-06-13 |
| Spill Record Last Update: | 2003-07-23 |
| Spiller Name: | MORT TUROSS |
| Spiller Company: | JOYVA CORPORATION |
| Spiller Address: | 53 VARICK AV |
| Spiller County: | 001 |
| Spiller Contact: | MORT TUROSS ENERGY STORAG |
| Spiller Phone: | (718) 257-4045 |
| Spiller Extention: | Not reported |
| DEC Region: | 2 |
| DER Facility ID: | 245115 |
| DEC Memo: | "Prior to Sept, 2004 data translation this spill Lead_DEC Field was SANGESLAND Sangesland DDO Tank Test Failure letter sent to: Mort Tuross Joyva Corporation 53 Varick Ave Brooklyn, NY 11237 7/23/2003 - Energy Storage Systems Inc (718-257-8470) sent in a letter which stated that the problem was found on a fitting. The tank was retested and past. During the excavation to the top of the tank, no contamination was found. The tank was repaired, backfilled and put back into service. Spill Closed" |
| Remarks: | "NO CONTAMINATION FOUND AROUND THE TANK" |

All TTF:

| | |
|---|---|
| Facility ID: | 0302698 |
| Spill Number: | 0302698 |
| Spill Tank Test: | 1528449 |
| Site ID: | 303353 |
| Tank Number: | Not reported |
| Tank Size: | 2000 |
| Material: | 0001 |
| EPA UST: | Not reported |
| UST: | Not reported |
| Cause: | Not reported |
| Source: | Not reported |
| Test Method: | 03 |
| Test Method 2: | Horner EZ Check I or II |
| Leak Rate: | .00 |
| Gross Fail: | Not reported |
| Modified By: | Spills |
| Last Modified Date: | Not reported |

All Materials:

| | |
|---|---|
| Site ID: | 303353 |
| Operable Unit ID: | 870434 |
| Operable Unit: | 01 |
| Material ID: | 507158 |
| Material Code: | 0001A |
| Material Name: | #2 fuel oil |

**JOYVA CORPORATION (Continued)** **S118953482**

| | |
|---|---|
| Case No.: | Not reported |
| Material FA: | Petroleum |
| Quantity: | .00 |
| Units: | G |
| Recovered: | .00 |
| Oxygenate: | Not reported |

---

**340 SSW 1/4-1/2 0.499 mi. 2637 ft.** | **SUMNER HOUSES**
**10 LEWIS AVE**
**BROOKLYN, NY** | **NY LTANKS** **S101658425**
**NY Spills** **N/A**

**Relative: Higher**

**Actual: 70 ft.**

LTANKS:

| | |
|---|---|
| Spill Number/Closed Date: | 9505160 / 2003-10-30 |
| Facility ID: | 9505160 |
| Site ID: | 180721 |
| Spill Date: | 1995-07-27 |
| Spill Cause: | Tank Test Failure |
| Spill Source: | Institutional, Educational, Gov., Other |
| Spill Class: | C3 |
| Cleanup Ceased: | Not reported |
| SWIS: | 2401 |
| Investigator: | JAKOLLEE |
| Referred To: | Not reported |
| Reported to Dept: | 1995-07-27 |
| CID: | Not reported |
| Water Affected: | Not reported |
| Spill Notifier: | Tank Tester |
| Last Inspection: | Not reported |
| Recommended Penalty: | False |
| Meets Standard: | False |
| UST Involvement: | False |
| Remediation Phase: | 0 |
| Date Entered In Computer: | 1995-07-28 |
| Spill Record Last Update: | 2005-11-29 |
| Spiller Name: | Not reported |
| Spiller Company: | NYC HOUSING AUTHORITY |
| Spiller Address: | Not reported |
| Spiller County: | 001 |
| Spiller Contact: | Not reported |
| Spiller Phone: | Not reported |
| Spiller Extention: | Not reported |
| DEC Region: | 2 |
| DER Facility ID: | 172229 |
| DEC Memo: | "" |
| Remarks: | "TANK #1 - FAILURE" |

All TTF:

| | |
|---|---|
| Facility ID: | 9505160 |
| Spill Number: | 9505160 |
| Spill Tank Test: | 1544031 |
| Site ID: | 180721 |
| Tank Number: | 001 |
| Tank Size: | 0 |
| Material: | 0001 |
| EPA UST: | Not reported |

**SUMNER HOUSES (Continued)** **S101658425**

| | |
|---|---|
| UST: | Not reported |
| Cause: | Not reported |
| Source: | Not reported |
| Test Method: | 00 |
| Test Method 2: | Unknown |
| Leak Rate: | .00 |
| Gross Fail: | Not reported |
| Modified By: | Spills |
| Last Modified Date: | Not reported |

All Materials:

| | |
|---|---|
| Site ID: | 180721 |
| Operable Unit ID: | 1016156 |
| Operable Unit: | 01 |
| Material ID: | 363156 |
| Material Code: | 0001A |
| Material Name: | #2 fuel oil |
| Case No.: | Not reported |
| Material FA: | Petroleum |
| Quantity: | -1.00 |
| Units: | G |
| Recovered: | .00 |
| Oxygenate: | Not reported |

| | |
|---|---|
| Spill Number/Closed Date: | 9505222 / 2015-12-16 |
| Facility ID: | 9505222 |
| Site ID: | 180722 |
| Spill Date: | 1995-07-28 |
| Spill Cause: | Tank Test Failure |
| Spill Source: | Institutional, Educational, Gov., Other |
| Spill Class: | C3 |
| Cleanup Ceased: | Not reported |
| SWIS: | 2401 |
| Investigator: | jkkann |
| Referred To: | CONSOLIDATED WITH 9904132 |
| Reported to Dept: | 1995-07-28 |
| CID: | Not reported |
| Water Affected: | Not reported |
| Spill Notifier: | Tank Tester |
| Last Inspection: | Not reported |
| Recommended Penalty: | False |
| Meets Standard: | False |
| UST Involvement: | False |
| Remediation Phase: | 0 |
| Date Entered In Computer: | 1995-07-28 |
| Spill Record Last Update: | 2015-12-16 |
| Spiller Name: | Not reported |
| Spiller Company: | NYC HOUSING AUTHORITY |
| Spiller Address: | Not reported |
| Spiller County: | 001 |
| Spiller Contact: | Not reported |
| Spiller Phone: | Not reported |
| Spiller Extention: | Not reported |
| DEC Region: | 2 |
| DER Facility ID: | 172229 |
| DEC Memo: | "12/19/05: This spill transferred from J.Kolleeny to S.Kraszewski. |

**SUMNER HOUSES (Continued)** **S101658425**

03/23/06: This spill transferred to K.Tang - SK 12/30/09: J.Kann - site reassigned to J.kann and consolidated with 9904132 5/25/12: J.kann - assigned priority P0 to site as part of monthly report exercise, little information is readily available. 12/16/15: J.Kann - Site Assessment Report (submittal cover page dated March 13, 2000) was reviewed. 8 endpoint soil samples were collected as a part of the tank removal process back in 1999. No VOCs exceeded Table 3 of CP-51. 7 of the 8 soil samples were below Table 3 CP-51 guidance for SVOCs. At one location, NW-3, some minor SVOCs were detected above CP-51, however they were minimal and isolated to one location. An excavation was performed on site as a part of tank removal and a total of 656 tons of contaminated soil were removed from the site. In addition 3 borings were advanced around the tank that was closed in place. Each of the three samples collected for analysis in these three borings (at a depth of 20 ft) were below CP-51 Table 3 for SVOCs and VOCs. Spill therefore closed. Report DECdoced."

Remarks: "TANK #2 - FAILURE"

All TTF:

| | |
|---|---|
| Facility ID: | 9505222 |
| Spill Number: | 9505222 |
| Spill Tank Test: | 1544033 |
| Site ID: | 180722 |
| Tank Number: | 002 |
| Tank Size: | 0 |
| Material: | 0001 |
| EPA UST: | Not reported |
| UST: | Not reported |
| Cause: | Not reported |
| Source: | Not reported |
| Test Method: | 00 |
| Test Method 2: | Unknown |
| Leak Rate: | .00 |
| Gross Fail: | Not reported |
| Modified By: | Spills |
| Last Modified Date: | Not reported |

All Materials:

| | |
|---|---|
| Site ID: | 180722 |
| Operable Unit ID: | 1016192 |
| Operable Unit: | 01 |
| Material ID: | 363215 |
| Material Code: | 0001A |
| Material Name: | #2 fuel oil |
| Case No.: | Not reported |
| Material FA: | Petroleum |
| Quantity: | -1.00 |
| Units: | G |
| Recovered: | .00 |
| Oxygenate: | Not reported |

SPILLS:

| | |
|---|---|
| Spill Number/Closed Date: | 8909504 / 1992-12-08 |
| Facility ID: | 8909504 |
| Facility Type: | ER |
| DER Facility ID: | 172229 |

**SUMNER HOUSES (Continued)** **S101658425**

| | |
|---|---|
| Site ID: | 207567 |
| DEC Region: | 2 |
| Spill Cause: | Equipment Failure |
| Spill Class: | C3 |
| SWIS: | 2401 |
| Spill Date: | 1990-01-02 |
| Investigator: | HEALY |
| Referred To: | Not reported |
| Reported to Dept: | 1990-01-02 |
| CID: | Not reported |
| Water Affected: | Not reported |
| Spill Source: | Commercial/Industrial |
| Spill Notifier: | Affected Persons |
| Cleanup Ceased: | 1992-12-08 |
| Cleanup Meets Std: | True |
| Last Inspection: | Not reported |
| Recommended Penalty: | False |
| UST Trust: | False |
| Remediation Phase: | 0 |
| Date Entered In Computer: | 1990-01-16 |
| Spill Record Last Update: | 2004-05-14 |
| Spiller Name: | Not reported |
| Spiller Company: | MYSTIC OIL CO |
| Spiller Address: | GEORGE ALVERA |
| Spiller Company: | 001 |
| Contact Name: | Not reported |
| DEC Memo: | "" |
| Remarks: | "VENDORS SPILLED FUEL OIL ON THE SIDEWALK - BROKEN HOSE. APPLIED SPEEDI-DRY, MATERIAL WAS PLACED IN GALVANIZED CANS. CONTRACTOR WILL DISPOSE OF CONTAMINATED MATERIAL & CLEAN." |

All TTF:

| | |
|---|---|
| Facility ID: | 8909504 |
| Spill Number: | 8909504 |
| Spill Tank Test: | 1536630 |
| Site ID: | 207567 |
| Tank Number: | Not reported |
| Tank Size: | 0 |
| Material: | 0003 |
| EPA UST: | Not reported |
| UST: | Not reported |
| Cause: | Not reported |
| Source: | Not reported |
| Test Method: | 00 |
| Test Method 2: | Unknown |
| Leak Rate: | .00 |
| Gross Fail: | Not reported |
| Modified By: | Spills |
| Last Modified Date: | Not reported |

All Materials:

| | |
|---|---|
| Site ID: | 207567 |
| Operable Unit ID: | 936673 |
| Operable Unit: | 01 |
| Material ID: | 442667 |
| Material Code: | 0003A |
| Material Name: | #6 fuel oil |

**SUMNER HOUSES (Continued)** **S101658425**

| | |
|---|---|
| Case No.: | Not reported |
| Material FA: | Petroleum |
| Quantity: | 30.00 |
| Units: | G |
| Recovered: | .00 |
| Oxygenate: | Not reported |

| | |
|---|---|
| Spill Number/Closed Date: | 9904132 / 2009-12-30 |
| Facility ID: | 9904132 |
| Facility Type: | ER |
| DER Facility ID: | 172229 |
| Site ID: | 207568 |
| DEC Region: | 2 |
| Spill Cause: | Unknown |
| Spill Class: | C3 |
| SWIS: | 2401 |
| Spill Date: | 1999-07-08 |
| Investigator: | jkkann |
| Referred To: | CONSOLIDATED WITH 9505222 |
| Reported to Dept: | 1999-07-08 |
| CID: | 252 |
| Water Affected: | Not reported |
| Spill Source: | Private Dwelling |
| Spill Notifier: | Local Agency |
| Cleanup Ceased: | Not reported |
| Cleanup Meets Std: | False |
| Last Inspection: | Not reported |
| Recommended Penalty: | False |
| UST Trust: | False |
| Remediation Phase: | 0 |
| Date Entered In Computer: | 1999-07-08 |
| Spill Record Last Update: | 2015-12-16 |
| Spiller Name: | EDWARD MALONE |
| Spiller Company: | NYC HOUSING AUTHORITY |
| Spiller Address: | 250 BROADWAY |
| Spiller Company: | 001 |
| Contact Name: | RAY VALEZ |
| DEC Memo: | "11/29/05: This spill transferred from J.Kolleeny to S.Kraszewski. 02/02/06: This spill transferred from S.Kraszewski to Q.Abidi. 04/04/04: This spill transferred from Q. Abidi to Koon Tang 12/30/09: J.Kann - site reasssigned to J.Kann and consolidated with 9505222 12/16/15: J.Kann - Site Assessment Report (submittal cover page dated March 13, 2000) was reviewed. 8 endpoint soil samples were collected as a part of the tank removal process back in 1999. No VOCs exceeded Table 3 of CP-51. 7 of the 8 soil samples were below Table 3 CP-51 guidance for SVOCs. At one location, NW-3, some minor SVOCs were detected above CP-51, however they were minimal and isolated to one location. The excavation was done to the extent feasible and a total of 656 tons of contaminated soil were removed from the site. In addition 3 borings were advanced around the tank that was closed in place. Each of the three samples collected for analysis in these three borings (at a depth of 20 ft) were below CP-51 for SVOCs and VOCs. Spill therefore closed. Report DECdoced." |
| Remarks: | "UPON REMOVAL OF 20,000 FUEL OIL TANK SOIL CONTAMINATION WAS DISCOVERED-NYC HOUSING AUTH ON SITE FOR CLEANUP." |

**SUMNER HOUSES (Continued)** **S101658425**

All Materials:

| | |
|---|---|
| Site ID: | 207568 |
| Operable Unit ID: | 1083071 |
| Operable Unit: | 01 |
| Material ID: | 304025 |
| Material Code: | 0002A |
| Material Name: | #4 fuel oil |
| Case No.: | Not reported |
| Material FA: | Petroleum |
| Quantity: | .00 |
| Units: | G |
| Recovered: | .00 |
| Oxygenate: | Not reported |

---

**341**
**NE**
**1/2-1**
**0.569 mi.**
**3006 ft.**

**VARICK AVENUE**
**165 VARICK AVENUE**
**BROOKLYN, NY 10013**

**NY SHWS** **S105973022**
**N/A**

**Relative:**
**Lower**

**Actual:**
**12 ft.**

SHWS:

| | |
|---|---|
| Program: | HW |
| Site Code: | 55914 |
| Classification: | N |
| Region: | 2 |
| Acres: | 3.54 |
| HW Code: | 224017 |
| Record Add: | 11/18/1999 |
| Record Upd: | 04/03/2007 |
| Updated By: | KALEWAND |

Site Description: This property is located in Brooklyn (Block #2962 - lots 1, 5, & 37), and is owned by Rhino Trust (Albert Realty Co.). The site is a vacant lot, except for two, one-story shed buildings in a state of disrepair. The site has a develop- ment history dating back to the early 1900's; site uses have included an asphalt paving company and a lumber company. As a result of an environmental survey of this site conducted in 1988 and 1989, traces of 4-chloroaniline, pentachlorophenol, butyl-ben zylpthalate; di-N-butylphthalate and flouranthene were found. Metals and total petroleum hydrocarbons were also found in the soils, surface and groundwater. Contamination of soils by metals was found to include: silver, barium, cadmium, chromium , iron, lead and copper. Concentrations of metals in the groundwater exceeded groundwater quality standards for lead and iron. Rhino Trust has carried out a supplemental site assessment under a consent order in the summer of 1992. An interpretation of the analytical results from the previous investigation has been inconclusive due to data gaps in the reports. Rhino Trust performed a Supplemental Site Assessment, and the fieldwork was completed in 1994. The PRP has removed the contaminated soils. Hazardous waste is no longer present and significant threat no longer exists.

Env Problem: Contaminated soils have been removed but groundwater contamination evidently due to construction and demolition debris (non-hazardous), still exists.

Health Problem: Not reported
Dump: Not reported
Structure: Not reported

**VARICK AVENUE (Continued)** **S105973022**

| | |
|---|---|
| Lagoon: | Not reported |
| Landfill: | Not reported |
| Pond: | Not reported |
| Disp Start: | Not reported |
| Disp Term: | Not reported |
| Lat/Long: | Not reported |
| Dell: | Not reported |
| Record Add: | Not reported |
| Record Upd: | Not reported |
| Updated By: | Not reported |
| Own Op: | Disp. Owner |
| Sub Type: | NNN |
| Owner Name: | Not reported |
| Owner Company: | MULTIPLE OWNERS |
| Owner Address: | Not reported |
| Owner Addr2: | Not reported |
| Owner City,St,Zip: | NY |
| Owner Country: | Unknown |
| Own Op: | Owner |
| Sub Type: | E |
| Owner Name: | Not reported |
| Owner Company: | Rhino Trust |
| Owner Address: | P.O. BOX 637 |
| Owner Addr2: | Not reported |
| Owner City,St,Zip: | ASPEN, CO 81612 |
| Owner Country: | United States of America |
| Own Op: | Owner |
| Sub Type: | E |
| Owner Name: | Not reported |
| Owner Company: | *** MULTIPLE OWNERS *** |
| Owner Address: | P.O. BOX 637 |
| Owner Addr2: | Not reported |
| Owner City,St,Zip: | ASPEN, CO 81612 |
| Owner Country: | United States of America |
| HW Code: | Not reported |
| Waste Type: | Not reported |
| Waste Quantity: | Not reported |
| Waste Code: | Not reported |
| Crossref ID: | Not reported |
| Cross Ref Type Code: | Not reported |
| Cross Ref Type: | Not reported |
| Record Added Date: | Not reported |
| Record Updated: | Not reported |
| Updated By: | Not reported |

---

**342** **PFIZER INC** **CORRACTS** **1000443177**
**WSW** **13 BARTLETT ST** **RCRA-LQG** **NYD001374214**
**1/2-1** **BROOKLYN, NY 11206** **RAATS**
**0.665 mi.** **FINDS**
**3512 ft.** **ECHO**

**Relative:**
**Lower**

**Actual:**
**13 ft.**

CORRACTS:

| | |
|---|---|
| EPA ID: | NYD001374214 |
| EPA Region: | 2 |
| Area Name: | SITEWIDE |
| Actual Date: | 19940419 |
| Action: | CA075ME - CA Prioritization, Facility or area was assigned a medium corrective action priority |

**PFIZER INC (Continued)** **1000443177**

NAICS Code(s): Not reported
Original schedule date: Not reported
Schedule end date: Not reported

EPA ID: NYD001374214
EPA Region: 2
Area Name: SITEWIDE
Actual Date: 19920922
Action: CA050 - RFA Completed
NAICS Code(s): Not reported
Original schedule date: Not reported
Schedule end date: Not reported

RCRA-LQG:
Date form received by agency: 03/04/2008
Facility name: PFIZER INC
Facility address: 13 BARTLETT ST
BROOKLYN, NY 11206
EPA ID: NYD001374214
Mailing address: RTE 206 NORTH
PEAPACK, NJ 07977
Contact: RUSSELL G DOWNEY
Contact address: RTE 206 NORTH
PEAPACK, NJ 07977
Contact country: US
Contact telephone: 908-901-6079
Contact email: Not reported
EPA Region: 02
Land type: Private
Classification: Large Quantity Generator
Description: Handler: generates 1,000 kg or more of hazardous waste during any calendar month; or generates more than 1 kg of acutely hazardous waste during any calendar month; or generates more than 100 kg of any residue or contaminated soil, waste or other debris resulting from the cleanup of a spill, into or on any land or water, of acutely hazardous waste during any calendar month; or generates 1 kg or less of acutely hazardous waste during any calendar month, and accumulates more than 1 kg of acutely hazardous waste at any time; or generates 100 kg or less of any residue or contaminated soil, waste or other debris resulting from the cleanup of a spill, into or on any land or water, of acutely hazardous waste during any calendar month, and accumulates more than 100 kg of that material at any time

Owner/Operator Summary:
Owner/operator name: PFIZER INC
Owner/operator address: Not reported
Not reported
Owner/operator country: Not reported
Owner/operator telephone: Not reported
Owner/operator email: Not reported
Owner/operator fax: Not reported
Owner/operator extension: Not reported
Legal status: Private
Owner/Operator Type: Operator
Owner/Op start date: 01/01/1851
Owner/Op end date: Not reported

**PFIZER INC (Continued)** **1000443177**

Owner/operator name: PFIZER INC
Owner/operator address: ROUTE 206 NORTH M/S 611
PEAPACK, NJ 07977
Owner/operator country: US
Owner/operator telephone: Not reported
Owner/operator email: Not reported
Owner/operator fax: Not reported
Owner/operator extension: Not reported
Legal status: Private
Owner/Operator Type: Owner
Owner/Op start date: 01/01/1851
Owner/Op end date: Not reported

Owner/operator name: PFIZER INC
Owner/operator address: ROUTE 206 NORTH M/S 611
PEAPACK, NJ 07977
Owner/operator country: US
Owner/operator telephone: Not reported
Owner/operator email: Not reported
Owner/operator fax: Not reported
Owner/operator extension: Not reported
Legal status: Private
Owner/Operator Type: Operator
Owner/Op start date: 01/01/1851
Owner/Op end date: Not reported

Owner/operator name: PFIZER INC
Owner/operator address: RTE 206 NORTH
PEAPACK, NJ 07977
Owner/operator country: US
Owner/operator telephone: Not reported
Owner/operator email: Not reported
Owner/operator fax: Not reported
Owner/operator extension: Not reported
Legal status: Private
Owner/Operator Type: Owner
Owner/Op start date: 01/01/1851
Owner/Op end date: Not reported

Handler Activities Summary:
U.S. importer of hazardous waste: No
Mixed waste (haz. and radioactive): No
Recycler of hazardous waste: No
Transporter of hazardous waste: Yes
Treater, storer or disposer of HW: No
Underground injection activity: No
On-site burner exemption: No
Furnace exemption: No
Used oil fuel burner: No
Used oil processor: No
User oil refiner: No
Used oil fuel marketer to burner: No
Used oil Specification marketer: No
Used oil transfer facility: No
Used oil transporter: No

. Waste code: D009

**PFIZER INC (Continued)** **1000443177**

. Waste name: MERCURY

. Waste code: B007
. Waste name: B007

Historical Generators:
Date form received by agency: 03/03/2008
Site name: PFIZER INC
Classification: Large Quantity Generator

Date form received by agency: 03/03/2008
Site name: PFIZER INC
Classification: Large Quantity Generator

. Waste code: D009
. Waste name: MERCURY

. Waste code: B007
. Waste name: B007

Date form received by agency: 01/01/2006
Site name: PFIZER INC
Classification: Not a generator, verified

Date form received by agency: 07/08/1999
Site name: PFIZER INC
Classification: Not a generator, verified

Date form received by agency: 03/01/1990
Site name: PFIZER INC BROOKLYN PLANT
Classification: Large Quantity Generator

Date form received by agency: 11/19/1980
Site name: PFIZER INC
Classification: Not a generator, verified

. Waste code: D001
. Waste name: IGNITABLE HAZARDOUS WASTES ARE THOSE WASTES WHICH HAVE A FLASHPOINT OF LESS THAN 140 DEGREES FAHRENHEIT AS DETERMINED BY A PENSKY-MARTENS CLOSED CUP FLASH POINT TESTER. ANOTHER METHOD OF DETERMINING THE FLASH POINT OF A WASTE IS TO REVIEW THE MATERIAL SAFETY DATA SHEET, WHICH CAN BE OBTAINED FROM THE MANUFACTURER OR DISTRIBUTOR OF THE MATERIAL. LACQUER THINNER IS AN EXAMPLE OF A COMMONLY USED SOLVENT WHICH WOULD BE CONSIDERED AS IGNITABLE HAZARDOUS WASTE.

. Waste code: D002
. Waste name: A WASTE WHICH HAS A PH OF LESS THAN 2 OR GREATER THAN 12.5 IS CONSIDERED TO BE A CORROSIVE HAZARDOUS WASTE. SODIUM HYDROXIDE, A CAUSTIC SOLUTION WITH A HIGH PH, IS OFTEN USED BY INDUSTRIES TO CLEAN OR DEGREASE PARTS. HYDROCHLORIC ACID, A SOLUTION WITH A LOW PH, IS USED BY MANY INDUSTRIES TO CLEAN METAL PARTS PRIOR TO PAINTING. WHEN THESE CAUSTIC OR ACID SOLUTIONS BECOME CONTAMINATED AND MUST BE DISPOSED, THE WASTE WOULD BE A CORROSIVE HAZARDOUS WASTE.

. Waste code: D003
. Waste name: A MATERIAL IS CONSIDERED TO BE A REACTIVE HAZARDOUS WASTE IF IT IS NORMALLY UNSTABLE, REACTS VIOLENTLY WITH WATER, GENERATES TOXIC GASES

**PFIZER INC (Continued)** **1000443177**

WHEN EXPOSED TO WATER OR CORROSIVE MATERIALS, OR IF IT IS CAPABLE OF DETONATION OR EXPLOSION WHEN EXPOSED TO HEAT OR A FLAME. ONE EXAMPLE OF SUCH WASTE WOULD BY WASTE GUNPOWDER.

. Waste code: D004
. Waste name: ARSENIC

. Waste code: F001
. Waste name: THE FOLLOWING SPENT HALOGENATED SOLVENTS USED IN DEGREASING: TETRACHLOROETHYLENE, TRICHLOROETHYLENE, METHYLENE CHLORIDE, 1,1,1-TRICHLOROETHANE, CARBON TETRACHLORIDE, AND CHLORINATED FLUOROCARBONS; ALL SPENT SOLVENT MIXTURES/BLENDS USED IN DEGREASING CONTAINING, BEFORE USE, A TOTAL OF TEN PERCENT OR MORE (BY VOLUME) OF ONE OR MORE OF THE ABOVE HALOGENATED SOLVENTS OR THOSE SOLVENTS LISTED IN F002, F004, AND F005, AND STILL BOTTOMS FROM THE RECOVERY OF THESE SPENT SOLVENTS AND SPENT SOLVENT MIXTURES.

. Waste code: F002
. Waste name: THE FOLLOWING SPENT HALOGENATED SOLVENTS: TETRACHLOROETHYLENE, METHYLENE CHLORIDE, TRICHLOROETHYLENE, 1,1,1-TRICHLOROETHANE, CHLOROBENZENE, 1,1,2-TRICHLORO-1,2,2-TRIFLUOROETHANE, ORTHO-DICHLOROBENZENE, TRICHLOROFLUOROMETHANE, AND 1,1,2-TRICHLOROETHANE; ALL SPENT SOLVENT MIXTURES/BLENDS CONTAINING, BEFORE USE, A TOTAL OF TEN PERCENT OR MORE (BY VOLUME) OF ONE OR MORE OF THE ABOVE HALOGENATED SOLVENTS OR THOSE LISTED IN F001, F004, OR F005, AND STILL BOTTOMS FROM THE RECOVERY OF THESE SPENT SOLVENTS AND SPENT SOLVENT MIXTURES.

. Waste code: F003
. Waste name: THE FOLLOWING SPENT NON-HALOGENATED SOLVENTS: XYLENE, ACETONE, ETHYL ACETATE, ETHYL BENZENE, ETHYL ETHER, METHYL ISOBUTYL KETONE, N-BUTYL ALCOHOL, CYCLOHEXANONE, AND METHANOL; ALL SPENT SOLVENT MIXTURES/BLENDS CONTAINING, BEFORE USE, ONLY THE ABOVE SPENT NON-HALOGENATED SOLVENTS; AND ALL SPENT SOLVENT MIXTURES/BLENDS CONTAINING, BEFORE USE, ONE OR MORE OF THE ABOVE NON-HALOGENATED SOLVENTS, AND, A TOTAL OF TEN PERCENT OR MORE (BY VOLUME) OF ONE OR MORE OF THOSE SOLVENTS LISTED IN F001, F002, F004, AND F005, AND STILL BOTTOMS FROM THE RECOVERY OF THESE SPENT SOLVENTS AND SPENT SOLVENT MIXTURES.

. Waste code: U002
. Waste name: ACETONE (I)

. Waste code: U031
. Waste name: 1-BUTANOL (I)

. Waste code: U044
. Waste name: CHLOROFORM

. Waste code: U080
. Waste name: METHANE, DICHLORO-

. Waste code: U112
. Waste name: ACETIC ACID ETHYL ESTER (I)

. Waste code: U134
. Waste name: HYDROFLUORIC ACID (C,T)

**PFIZER INC (Continued)** **1000443177**

. Waste code: U154
. Waste name: METHANOL (I)

. Waste code: U188
. Waste name: PHENOL

. Waste code: U219
. Waste name: THIOUREA

. Waste code: U220
. Waste name: BENZENE, METHYL-

. Waste code: U226
. Waste name: ETHANE, 1,1,1-TRICHLORO-

Date form received by agency: 08/18/1980
Site name: PFIZER INC
Classification: Large Quantity Generator

. Waste code: D000
. Waste name: Not Defined

. Waste code: D001
. Waste name: IGNITABLE HAZARDOUS WASTES ARE THOSE WASTES WHICH HAVE A FLASHPOINT OF LESS THAN 140 DEGREES FAHRENHEIT AS DETERMINED BY A PENSKY-MARTENS CLOSED CUP FLASH POINT TESTER. ANOTHER METHOD OF DETERMINING THE FLASH POINT OF A WASTE IS TO REVIEW THE MATERIAL SAFETY DATA SHEET, WHICH CAN BE OBTAINED FROM THE MANUFACTURER OR DISTRIBUTOR OF THE MATERIAL. LACQUER THINNER IS AN EXAMPLE OF A COMMONLY USED SOLVENT WHICH WOULD BE CONSIDERED AS IGNITABLE HAZARDOUS WASTE.

. Waste code: D002
. Waste name: A WASTE WHICH HAS A PH OF LESS THAN 2 OR GREATER THAN 12.5 IS CONSIDERED TO BE A CORROSIVE HAZARDOUS WASTE. SODIUM HYDROXIDE, A CAUSTIC SOLUTION WITH A HIGH PH, IS OFTEN USED BY INDUSTRIES TO CLEAN OR DEGREASE PARTS. HYDROCHLORIC ACID, A SOLUTION WITH A LOW PH, IS USED BY MANY INDUSTRIES TO CLEAN METAL PARTS PRIOR TO PAINTING. WHEN THESE CAUSTIC OR ACID SOLUTIONS BECOME CONTAMINATED AND MUST BE DISPOSED, THE WASTE WOULD BE A CORROSIVE HAZARDOUS WASTE.

. Waste code: D003
. Waste name: A MATERIAL IS CONSIDERED TO BE A REACTIVE HAZARDOUS WASTE IF IT IS NORMALLY UNSTABLE, REACTS VIOLENTLY WITH WATER, GENERATES TOXIC GASES WHEN EXPOSED TO WATER OR CORROSIVE MATERIALS, OR IF IT IS CAPABLE OF DETONATION OR EXPLOSION WHEN EXPOSED TO HEAT OR A FLAME. ONE EXAMPLE OF SUCH WASTE WOULD BY WASTE GUNPOWDER.

. Waste code: D004
. Waste name: ARSENIC

. Waste code: F001
. Waste name: THE FOLLOWING SPENT HALOGENATED SOLVENTS USED IN DEGREASING: TETRACHLOROETHYLENE, TRICHLOROETHYLENE, METHYLENE CHLORIDE, 1,1,1-TRICHLOROETHANE, CARBON TETRACHLORIDE, AND CHLORINATED FLUOROCARBONS; ALL SPENT SOLVENT MIXTURES/BLENDS USED IN DEGREASING CONTAINING, BEFORE USE, A TOTAL OF TEN PERCENT OR MORE (BY VOLUME) OF ONE OR MORE OF THE ABOVE HALOGENATED SOLVENTS OR THOSE SOLVENTS LISTED

**PFIZER INC (Continued)** **1000443177**

IN F002, F004, AND F005, AND STILL BOTTOMS FROM THE RECOVERY OF THESE SPENT SOLVENTS AND SPENT SOLVENT MIXTURES.

. Waste code: F002
. Waste name: THE FOLLOWING SPENT HALOGENATED SOLVENTS: TETRACHLOROETHYLENE, METHYLENE CHLORIDE, TRICHLOROETHYLENE, 1,1,1-TRICHLOROETHANE, CHLOROBENZENE, 1,1,2-TRICHLORO-1,2,2-TRIFLUOROETHANE, ORTHO-DICHLOROBENZENE, TRICHLOROFLUOROMETHANE, AND 1,1,2-TRICHLOROETHANE; ALL SPENT SOLVENT MIXTURES/BLENDS CONTAINING, BEFORE USE, A TOTAL OF TEN PERCENT OR MORE (BY VOLUME) OF ONE OR MORE OF THE ABOVE HALOGENATED SOLVENTS OR THOSE LISTED IN F001, F004, OR F005, AND STILL BOTTOMS FROM THE RECOVERY OF THESE SPENT SOLVENTS AND SPENT SOLVENT MIXTURES.

. Waste code: F003
. Waste name: THE FOLLOWING SPENT NON-HALOGENATED SOLVENTS: XYLENE, ACETONE, ETHYL ACETATE, ETHYL BENZENE, ETHYL ETHER, METHYL ISOBUTYL KETONE, N-BUTYL ALCOHOL, CYCLOHEXANONE, AND METHANOL; ALL SPENT SOLVENT MIXTURES/BLENDS CONTAINING, BEFORE USE, ONLY THE ABOVE SPENT NON-HALOGENATED SOLVENTS; AND ALL SPENT SOLVENT MIXTURES/BLENDS CONTAINING, BEFORE USE, ONE OR MORE OF THE ABOVE NON-HALOGENATED SOLVENTS, AND, A TOTAL OF TEN PERCENT OR MORE (BY VOLUME) OF ONE OR MORE OF THOSE SOLVENTS LISTED IN F001, F002, F004, AND F005, AND STILL BOTTOMS FROM THE RECOVERY OF THESE SPENT SOLVENTS AND SPENT SOLVENT MIXTURES.

. Waste code: F005
. Waste name: THE FOLLOWING SPENT NON-HALOGENATED SOLVENTS: TOLUENE, METHYL ETHYL KETONE, CARBON DISULFIDE, ISOBUTANOL, PYRIDINE, BENZENE, 2-ETHOXYETHANOL, AND 2-NITROPROPANE; ALL SPENT SOLVENT MIXTURES/BLENDS CONTAINING, BEFORE USE, A TOTAL OF TEN PERCENT OR MORE (BY VOLUME) OF ONE OR MORE OF THE ABOVE NON-HALOGENATED SOLVENTS OR THOSE SOLVENTS LISTED IN F001, F002, OR F004; AND STILL BOTTOMS FROM THE RECOVERY OF THESE SPENT SOLVENTS AND SPENT SOLVENT MIXTURES.

. Waste code: U002
. Waste name: ACETONE (I)

. Waste code: U031
. Waste name: 1-BUTANOL (I)

. Waste code: U044
. Waste name: CHLOROFORM

. Waste code: U080
. Waste name: METHANE, DICHLORO-

. Waste code: U112
. Waste name: ACETIC ACID ETHYL ESTER (I)

. Waste code: U115
. Waste name: ETHYLENE OXIDE (I,T)

. Waste code: U122
. Waste name: FORMALDEHYDE

. Waste code: U134

**PFIZER INC (Continued)** **1000443177**

. Waste name: HYDROFLUORIC ACID (C,T)

. Waste code: U154
. Waste name: METHANOL (I)

. Waste code: U188
. Waste name: PHENOL

. Waste code: U219
. Waste name: THIOUREA

. Waste code: U220
. Waste name: BENZENE, METHYL-

. Waste code: U226
. Waste name: ETHANE, 1,1,1-TRICHLORO-

Corrective Action Summary:
Event date: 09/22/1992
Event: RFA COMPLETED

Event date: 04/19/1994
Event: CA PRIORITIZATION-MEDIUM CA PRIORITY

Facility Has Received Notices of Violations:
Regulation violated: Not reported
Area of violation: Generators - General
Date violation determined: 05/01/1987
Date achieved compliance: 06/01/1987
Violation lead agency: State
Enforcement action: WRITTEN INFORMAL
Enforcement action date: 05/01/1987
Enf. disposition status: Not reported
Enf. disp. status date: Not reported
Enforcement lead agency: State
Proposed penalty amount: Not reported
Final penalty amount: Not reported
Paid penalty amount: Not reported

Regulation violated: Not reported
Area of violation: Generators - General
Date violation determined: 06/24/1985
Date achieved compliance: 07/24/1985
Violation lead agency: EPA
Enforcement action: FINAL 3008(A) COMPLIANCE ORDER
Enforcement action date: 12/30/1985
Enf. disposition status: Not reported
Enf. disp. status date: Not reported
Enforcement lead agency: EPA
Proposed penalty amount: Not reported
Final penalty amount: 3000
Paid penalty amount: 3000

Regulation violated: Not reported
Area of violation: Generators - General
Date violation determined: 03/01/1985

**PFIZER INC (Continued)** **1000443177**

Date achieved compliance: 08/11/1985
Violation lead agency: State
Enforcement action: WRITTEN INFORMAL
Enforcement action date: 06/11/1985
Enf. disposition status: Not reported
Enf. disp. status date: Not reported
Enforcement lead agency: State
Proposed penalty amount: Not reported
Final penalty amount: Not reported
Paid penalty amount: Not reported

Regulation violated: Not reported
Area of violation: Generators - General
Date violation determined: 02/05/1985
Date achieved compliance: 08/11/1985
Violation lead agency: State
Enforcement action: WRITTEN INFORMAL
Enforcement action date: 06/11/1985
Enf. disposition status: Not reported
Enf. disp. status date: Not reported
Enforcement lead agency: State
Proposed penalty amount: Not reported
Final penalty amount: Not reported
Paid penalty amount: Not reported

Regulation violated: Not reported
Area of violation: Generators - General
Date violation determined: 02/05/1985
Date achieved compliance: 08/01/1985
Violation lead agency: State
Enforcement action: WRITTEN INFORMAL
Enforcement action date: 06/11/1985
Enf. disposition status: Not reported
Enf. disp. status date: Not reported
Enforcement lead agency: State
Proposed penalty amount: Not reported
Final penalty amount: Not reported
Paid penalty amount: Not reported

Regulation violated: Not reported
Area of violation: Generators - General
Date violation determined: 03/14/1984
Date achieved compliance: 08/20/1984
Violation lead agency: EPA
Enforcement action: INITIAL 3008(A) COMPLIANCE
Enforcement action date: 05/31/1984
Enf. disposition status: Not reported
Enf. disp. status date: Not reported
Enforcement lead agency: EPA
Proposed penalty amount: 10000
Final penalty amount: Not reported
Paid penalty amount: Not reported

Evaluation Action Summary:
Evaluation date: 10/09/1987
Evaluation: COMPLIANCE EVALUATION INSPECTION ON-SITE
Area of violation: Not reported

**PFIZER INC (Continued)** **1000443177**

Date achieved compliance: Not reported
Evaluation lead agency: State

Evaluation date: 05/01/1987
Evaluation: FINANCIAL RECORD REVIEW
Area of violation: Generators - General
Date achieved compliance: 06/01/1987
Evaluation lead agency: State

Evaluation date: 04/08/1987
Evaluation: NON-FINANCIAL RECORD REVIEW
Area of violation: Not reported
Date achieved compliance: Not reported
Evaluation lead agency: State

Evaluation date: 05/16/1986
Evaluation: FINANCIAL RECORD REVIEW
Area of violation: Not reported
Date achieved compliance: Not reported
Evaluation lead agency: State

Evaluation date: 06/24/1985
Evaluation: COMPLIANCE EVALUATION INSPECTION ON-SITE
Area of violation: Generators - General
Date achieved compliance: 07/24/1985
Evaluation lead agency: EPA

Evaluation date: 03/28/1985
Evaluation: FOCUSED COMPLIANCE INSPECTION
Area of violation: Not reported
Date achieved compliance: Not reported
Evaluation lead agency: State

Evaluation date: 03/01/1985
Evaluation: FOCUSED COMPLIANCE INSPECTION
Area of violation: Generators - General
Date achieved compliance: 08/11/1985
Evaluation lead agency: State

Evaluation date: 02/05/1985
Evaluation: COMPLIANCE EVALUATION INSPECTION ON-SITE
Area of violation: Generators - General
Date achieved compliance: 08/01/1985
Evaluation lead agency: State

Evaluation date: 02/05/1985
Evaluation: FOCUSED COMPLIANCE INSPECTION
Area of violation: Generators - General
Date achieved compliance: 08/11/1985
Evaluation lead agency: State

Evaluation date: 08/20/1984
Evaluation: NON-FINANCIAL RECORD REVIEW
Area of violation: Not reported
Date achieved compliance: Not reported
Evaluation lead agency: EPA-Initiated Oversight/Observation/Training Actions

**PFIZER INC (Continued)** **1000443177**

Evaluation date: 06/18/1984
Evaluation: NON-FINANCIAL RECORD REVIEW
Area of violation: Not reported
Date achieved compliance: Not reported
Evaluation lead agency: State

Evaluation date: 03/14/1984
Evaluation: NON-FINANCIAL RECORD REVIEW
Area of violation: Generators - General
Date achieved compliance: 08/20/1984
Evaluation lead agency: EPA

FINDS:

Registry ID: 110042026642

Environmental Interest/Information System

US EPA TRIS (Toxics Release Inventory System) contains information from facilities on the amounts of over 300 listed toxic chemicals that these facilities release directly to air, water, land, or that are transported off-site.

RCRAInfo is a national information system that supports the Resource Conservation and Recovery Act (RCRA) program through the tracking of events and activities related to facilities that generate, transport, and treat, store, or dispose of hazardous waste. RCRAInfo allows RCRA program staff to track the notification, permit, compliance, and corrective action activities required under RCRA.

HAZARDOUS WASTE BIENNIAL REPORTER

ICIS (Integrated Compliance Information System) is the Integrated Compliance Information System and provides a database that, when complete, will contain integrated Enforcement and Compliance information across most of EPA's programs. The vision for ICIS is to replace EPA's independent databases that contain Enforcement data with a single repository for that information. Currently, ICIS contains all Federal Administrative and Judicial enforcement actions. This information is maintained in ICIS by EPA in the Regional offices and it Headquarters. A future release of ICIS will replace the Permit Compliance System (PCS) which supports the NPDES and will integrate that information with Federal actions already in the system. ICIS also has the capability to track other activities occurring in the Region that support Compliance and Enforcement programs. These include; Incident Tracking, Compliance Assistance, and Compliance Monitoring.

Click this hyperlink while viewing on your computer to access additional FINDS: detail in the EDR Site Report.

ECHO:
Envid: 1000443177
Registry ID: 110042026642
DFR URL: http://echo.epa.gov/detailed-facility-report?fid=110042026642

**343 East 1/2-1 0.666 mi. 3519 ft.** | **TECHNICAL METAL FINISHERS**
**214 STARR STREET**
**BROOKLYN, NY 11237** | **SEMS-ARCHIVE** | **1003864057**
**NY SHWS** | **NYD980780894**

**Relative: Higher**

**Actual: 34 ft.**

SEMS Archive:

| | |
|---|---|
| Site ID: | 202279 |
| EPA ID: | NYD980780894 |
| Cong District: | 11 |
| FIPS Code: | 36047 |
| FF: | N |
| NPL: | Not on the NPL |
| Non NPL Status: | NFRAP-Site does not qualify for the NPL based on existing information |

SEMS Archive Detail:

| | |
|---|---|
| Region: | 2 |
| Site ID: | 202279 |
| EPA ID: | NYD980780894 |
| Site Name: | TECHNICAL METAL FINISHERS |
| NPL: | N |
| FF: | N |
| OU: | 0 |
| Action Code: | VS |
| Action Name: | ARCH SITE |
| SEQ: | 1 |
| Start Date: | Not reported |
| Finish Date: | 1997-09-30 00:00:00 |
| Qual: | Not reported |
| Current Action Lead: | EPA Perf In-Hse |

| | |
|---|---|
| Region: | 2 |
| Site ID: | 202279 |
| EPA ID: | NYD980780894 |
| Site Name: | TECHNICAL METAL FINISHERS |
| NPL: | N |
| FF: | N |
| OU: | 0 |
| Action Code: | SI |
| Action Name: | SI |
| SEQ: | 1 |
| Start Date: | 1985-05-01 00:00:00 |
| Finish Date: | 1985-05-31 00:00:00 |
| Qual: | L |
| Current Action Lead: | St Perf |

| | |
|---|---|
| Region: | 2 |
| Site ID: | 202279 |
| EPA ID: | NYD980780894 |
| Site Name: | TECHNICAL METAL FINISHERS |
| NPL: | N |
| FF: | N |
| OU: | 0 |
| Action Code: | DS |
| Action Name: | DISCVRY |
| SEQ: | 1 |
| Start Date: | 1984-09-01 00:00:00 |
| Finish Date: | 1984-09-01 00:00:00 |
| Qual: | Not reported |
| Current Action Lead: | St Perf |

**TECHNICAL METAL FINISHERS (Continued)** **1003864057**

| | |
|---|---|
| Region: | 2 |
| Site ID: | 202279 |
| EPA ID: | NYD980780894 |
| Site Name: | TECHNICAL METAL FINISHERS |
| NPL: | N |
| FF: | N |
| OU: | 0 |
| Action Code: | PA |
| Action Name: | PA |
| SEQ: | 1 |
| Start Date: | Not reported |
| Finish Date: | 1984-09-01 00:00:00 |
| Qual: | L |
| Current Action Lead: | St Perf |

SHWS:

| | |
|---|---|
| Program: | HW |
| Site Code: | 57764 |
| Classification: | C |
| Region: | 2 |
| Acres: | Not reported |
| HW Code: | 224008 |
| Record Add: | 11/18/1999 |
| Record Upd: | 03/23/2007 |
| Updated By: | dcwalsh |
| Site Description: | The Technical Metal Finishers Company was a plating company located in a light industrial/residential area. The company is out of business and the site is abandoned. The site was discovered in June 1982 when a fire occurred at the abandoned plant. The facility contained waste acids, caustics and cyanides stored in tanks and drums. The wastes contained in the tanks and drums were removed by a contractor hired by NYC Dept. of Environmental Protection. Clean up has been initiated by NYC Dept. of Environmental Protection through contract with Radiac Research Corporation. All tanks and debris have been removed from site and soil has been excavated. The building was demolished, and all work has been completed. |
| Env Problem: | The site was delisted from the Registry as removal action conducted at the site has removed all hazardous waste. |
| Health Problem: | NYSDOH has insufficient information to fully evaluate the potential for human exposures. |
| Dump: | False |
| Structure: | True |
| Lagoon: | False |
| Landfill: | False |
| Pond: | False |
| Disp Start: | unknown |
| Disp Term: | unknown |
| Lat/Long: | 40:42:22:0 / 73:55:22:0 |
| Dell: | False |
| Record Add: | 11/18/1999 12:00:00 PM |
| Record Upd: | 11/18/1999 12:00:00 PM |
| Updated By: | INITIAL |
| Own Op: | Disp. Owner |
| Sub Type: | NNN |
| Owner Name: | Not reported |
| Owner Company: | AL ROZELL |

**TECHNICAL METAL FINISHERS (Continued)** **1003864057**

| | |
|---|---|
| Owner Address: | Not reported |
| Owner Addr2: | Not reported |
| Owner City,St,Zip: | ZZ |
| Owner Country: | United States of America |
| Own Op: | Owner |
| Sub Type: | C01 |
| Owner Name: | Not reported |
| Owner Company: | AL ROZELL |
| Owner Address: | Not reported |
| Owner Addr2: | Not reported |
| Owner City,St,Zip: | ZZ |
| Owner Country: | United States of America |
| HW Code: | 224008 |
| Waste Type: | POSSIBLE CONTAMINATED FLOOR BOARDS |
| Waste Quantity: | UNKNOWN |
| Waste Code: | Not reported |
| HW Code: | 224008 |
| Waste Type: | AND SOIL AT SITE. |
| Waste Quantity: | UNKNOWN |
| Waste Code: | Not reported |
| Crossref ID: | 11 |
| Cross Ref Type Code: | 15 |
| Cross Ref Type: | Congressional District |
| Record Added Date: | 11/18/1999 12:00:00 PM |
| Record Updated: | 2/24/2005 3:54:00 PM |
| Updated By: | INITIAL |
| Crossref ID: | NYD980780894 |
| Cross Ref Type Code: | 05 |
| Cross Ref Type: | EPA Site ID |
| Record Added Date: | 11/18/1999 12:00:00 PM |
| Record Updated: | 5/10/2001 4:31:00 PM |
| Updated By: | REGTRANS |
| Crossref ID: | 020 |
| Cross Ref Type Code: | 13 |
| Cross Ref Type: | Senate District |
| Record Added Date: | 11/18/1999 12:00:00 PM |
| Record Updated: | 2/24/2005 3:54:00 PM |
| Updated By: | INITIAL |

---

**344**
**NNE**
**1/2-1**
**0.735 mi.**
**3880 ft.**

**NEWTOWN CREEK**
**SOUTH END OF IVY HILL ROAD**
**BROOKLYN, QUEENS, NY 11222**

**NPL** **1011845384**
**SEMS** **NYN000206282**
**PRP**
**NY MANIFEST**

**Relative:**
**Lower**

**Actual:**
**-1 ft.**

NPL:

| | |
|---|---|
| EPA ID: | NYN000206282 |
| Cerclis ID: | 206282 |
| EPA Region: | 2 |
| Federal: | N |
| Final Date: | 2010-09-29 00:00:00 |
| Site Score: | 50 |
| Latitude: | 40.715192000000002 |
| Longitude: | -73.930762000000001 |

SEMS:

**NEWTOWN CREEK (Continued)** **1011845384**

Site ID: 206282
EPA ID: NYN000206282
Cong District: 12
FIPS Code: Not reported
Latitude: 40.715192000000002
Longitude: -73.930762000000001
FF: N
NPL: Currently on the Final NPL
Non NPL Status: Not reported

SEMS Detail:

Region: 2
Site ID: 206282
EPA ID: NYN000206282
Site Name: NEWTOWN CREEK
NPL: F
FF: N
OU: 0
Action Code: TA
Action Name: TECH ASSIST
SEQ: 2
Start Date: 2014-10-31 00:00:00
Finish Date: Not reported
Qual: Not reported
Current Action Lead: EPA Perf

Region: 2
Site ID: 206282
EPA ID: NYN000206282
Site Name: NEWTOWN CREEK
NPL: F
FF: N
OU: 0
Action Code: TA
Action Name: TECH ASSIST
SEQ: 1
Start Date: 2014-09-11 00:00:00
Finish Date: Not reported
Qual: Not reported
Current Action Lead: EPA Perf

Region: 2
Site ID: 206282
EPA ID: NYN000206282
Site Name: NEWTOWN CREEK
NPL: F
FF: N
OU: 0
Action Code: DS
Action Name: DISCVRY
SEQ: 1
Start Date: 2008-08-15 00:00:00
Finish Date: 8/15/2008
Qual: Not reported
Current Action Lead: EPA Perf

Region: 2
Site ID: 206282

**NEWTOWN CREEK (Continued)** **1011845384**

| | |
|---|---|
| EPA ID: | NYN000206282 |
| Site Name: | NEWTOWN CREEK |
| NPL: | F |
| FF: | N |
| OU: | 0 |
| Action Code: | NF |
| Action Name: | NPL FINL |
| SEQ: | 1 |
| Start Date: | 2010-09-29 00:00:00 |
| Finish Date: | 9/29/2010 |
| Qual: | Not reported |
| Current Action Lead: | EPA Perf |

| | |
|---|---|
| Region: | 2 |
| Site ID: | 206282 |
| EPA ID: | NYN000206282 |
| Site Name: | NEWTOWN CREEK |
| NPL: | F |
| FF: | N |
| OU: | 1 |
| Action Code: | CO |
| Action Name: | RI/FS |
| SEQ: | 1 |
| Start Date: | 2010-02-05 00:00:00 |
| Finish Date: | 7/7/2011 |
| Qual: | Not reported |
| Current Action Lead: | EPA Perf |

| | |
|---|---|
| Region: | 2 |
| Site ID: | 206282 |
| EPA ID: | NYN000206282 |
| Site Name: | NEWTOWN CREEK |
| NPL: | F |
| FF: | N |
| OU: | 0 |
| Action Code: | NP |
| Action Name: | PROPOSED |
| SEQ: | 1 |
| Start Date: | 2009-09-23 00:00:00 |
| Finish Date: | 9/23/2009 |
| Qual: | Not reported |
| Current Action Lead: | EPA Perf |

| | |
|---|---|
| Region: | 2 |
| Site ID: | 206282 |
| EPA ID: | NYN000206282 |
| Site Name: | NEWTOWN CREEK |
| NPL: | F |
| FF: | N |
| OU: | 0 |
| Action Code: | HR |
| Action Name: | HAZRANK |
| SEQ: | 1 |
| Start Date: | 2009-06-01 00:00:00 |
| Finish Date: | Not reported |
| Qual: | Not reported |
| Current Action Lead: | EPA Perf |

**NEWTOWN CREEK (Continued)** **1011845384**

| | |
|---|---|
| Region: | 2 |
| Site ID: | 206282 |
| EPA ID: | NYN000206282 |
| Site Name: | NEWTOWN CREEK |
| NPL: | F |
| FF: | N |
| OU: | 1 |
| Action Code: | BD |
| Action Name: | PRP RI/FS |
| SEQ: | 1 |
| Start Date: | 2011-07-07 00:00:00 |
| Finish Date: | Not reported |
| Qual: | Not reported |
| Current Action Lead: | EPA Ovrsght |

PRP:

| | |
|---|---|
| PRP Name: | APOLLO PETROLEUM TRANSPORT LLC |
| | APOLLO PIPELINE LLC |
| | APOLLO TRANSPORT INC |
| | BP AMERICA HEADQUARTERS |
| | BP AMERICA HEADQUARTERS |
| | BROOKLYN UNION GAS |
| | BROOKLYN UNION GAS |
| | EXXONMOBIL CORPORATION |
| | EXXONMOBIL CORPORATION |
| | GETTY PETROLEUM MARKETING INC |
| | GETTY TERMINALS CORP |
| | KINGS LAND REALTY INC |
| | METRO BIOFUELS LLC |
| | METRO ENERGY GROUP LLC |
| | METRO PLUMBING SERVICES CORP |
| | METRO TERMINALS CORP |
| | METRO TERMINALS OF LONG ISLAND LLC |
| | NEW YORK CITY |
| | PHELPS DODGE REFINING CORP |
| | PHELPS DODGE REFINING CORP |
| | TEXACO, INC. |
| | TEXACO, INC. |

NY MANIFEST:

| | |
|---|---|
| Country: | USA |
| EPA ID: | NYN000206282 |
| Facility Status: | Not reported |
| Location Address 1: | - VERNON BLVD |
| Code: | BP |
| Location Address 2: | Not reported |
| Total Tanks: | Not reported |
| Location City: | LONG ISLAND CITY |
| Location State: | NY |
| Location Zip: | 11101 |
| Location Zip 4: | Not reported |

NY MANIFEST:

| | |
|---|---|
| EPAID: | NYN000206282 |
| Mailing Name: | NEWTOWN CREEK SUPERFUND SITE |
| Mailing Contact: | C/O ANCHOR QEA LLC |

**NEWTOWN CREEK (Continued)** **1011845384**

| | |
|---|---|
| Mailing Address 1: | TICE BLVD - SUITE |
| Mailing Address 2: | Not reported |
| Mailing City: | WO0ODCLIFF LAKE |
| Mailing State: | NJ |
| Mailing Zip: | 07677 |
| Mailing Zip 4: | Not reported |
| Mailing Country: | USA |
| Mailing Phone: | 2015710912 |

NY MANIFEST:

| | |
|---|---|
| Document ID: | Not reported |
| Manifest Status: | Not reported |
| seq: | Not reported |
| Year: | 2014 |
| Trans1 State ID: | CTD021816889 |
| Trans2 State ID: | Not reported |
| Generator Ship Date: | 10/31/2014 |
| Trans1 Recv Date: | 10/31/2014 |
| Trans2 Recv Date: | Not reported |
| TSD Site Recv Date: | 10/31/2014 |
| Part A Recv Date: | Not reported |
| Part B Recv Date: | Not reported |
| Generator EPA ID: | NYN000206282 |
| Trans1 EPA ID: | Not reported |
| Trans2 EPA ID: | Not reported |
| TSDF ID 1: | CTD021816889 |
| TSDF ID 2: | Not reported |
| Manifest Tracking Number: | 013301186JJK |
| Import Indicator: | N |
| Export Indicator: | N |
| Discr Quantity Indicator: | N |
| Discr Type Indicator: | N |
| Discr Residue Indicator: | N |
| Discr Partial Reject Indicator: | N |
| Discr Full Reject Indicator: | N |
| Manifest Ref Number: | Not reported |
| Alt Facility RCRA ID: | Not reported |
| Alt Facility Sign Date: | Not reported |
| MGMT Method Type Code: | H141 |
| Waste Code: | Not reported |
| Waste Code: | Not reported |
| Waste Code: | Not reported |
| Waste Code: | Not reported |
| Waste Code: | Not reported |
| Waste Code: | Not reported |
| Quantity: | 55 |
| Units: | G - Gallons (liquids only)* (8.3 pounds) |
| Number of Containers: | 1 |
| Container Type: | DM - Metal drums, barrels |
| Handling Method: | B Incineration, heat recovery, burning. |
| Specific Gravity: | 1 |
| Waste Code: | F003 |
| Waste Code 1_2: | Not reported |
| Waste Code 1_3: | Not reported |
| Waste Code 1_4: | Not reported |
| Waste Code 1_5: | Not reported |
| Waste Code 1_6: | Not reported |

**NEWTOWN CREEK (Continued)** **1011845384**

Click this hyperlink while viewing on your computer to access
-1 additional NY MANIFEST: record(s) in the EDR Site Report.

---

**345**
**North**
**1/2-1**
**0.820 mi.**
**4329 ft.**

**EQUITY WORKS**
**MASPETH AND VANDERVORT AVES.**
**BROOKLYN, NY 11211**

**EDR MGP** **1008407885**
**N/A**

**Relative:**
**Lower**

**Actual:**
**15 ft.**

Manufactured Gas Plants:
No additional information available

---

**346**
**NNE**
**1/2-1**
**0.966 mi.**
**5101 ft.**

**US ENVIRONMENTAL PROTECTION AGENCY**
**C O BCF OIL REFINING SITE**
**BROOKLYN, NY 11211**

**SEMS** **1000272490**
**NY SHWS** **NYD068273044**
**RCRA NonGen / NLR**
**PRP**
**ECHO**
**NY MANIFEST**

**Relative:**
**Lower**

**Actual:**
**12 ft.**

SEMS:

| | |
|---|---|
| Site ID: | 204261 |
| EPA ID: | NYD068273044 |
| Cong District: | 12 |
| FIPS Code: | 36047 |
| Latitude: | Not reported |
| Longitude: | Not reported |
| FF: | N |
| NPL: | Not on the NPL |
| Non NPL Status: | Removal Only Site (No Site Assessment Work Needed) |

SEMS Detail:

| | |
|---|---|
| Region: | 2 |
| Site ID: | 204261 |
| EPA ID: | NYD068273044 |
| Site Name: | BCF OIL REFINING, INC. |
| NPL: | N |
| FF: | N |
| OU: | 0 |
| Action Code: | RV |
| Action Name: | RMVL |
| SEQ: | 2 |
| Start Date: | 2001-01-03 00:00:00 |
| Finish Date: | 10/26/2001 |
| Qual: | S |
| Current Action Lead: | EPA Perf |

| | |
|---|---|
| Region: | 2 |
| Site ID: | 204261 |
| EPA ID: | NYD068273044 |
| Site Name: | BCF OIL REFINING, INC. |
| NPL: | N |
| FF: | N |
| OU: | 0 |
| Action Code: | RV |
| Action Name: | RMVL |

**US ENVIRONMENTAL PROTECTION AGENCY (Continued)** **1000272490**

| | |
|---|---|
| SEQ: | 1 |
| Start Date: | 2000-05-25 00:00:00 |
| Finish Date: | 1/2/2001 |
| Qual: | S |
| Current Action Lead: | EPA Perf |

| | |
|---|---|
| Region: | 2 |
| Site ID: | 204261 |
| EPA ID: | NYD068273044 |
| Site Name: | BCF OIL REFINING, INC. |
| NPL: | N |
| FF: | N |
| OU: | 0 |
| Action Code: | RS |
| Action Name: | RV ASSESS |
| SEQ: | 1 |
| Start Date: | 2000-03-27 00:00:00 |
| Finish Date: | 3/29/2000 |
| Qual: | Not reported |
| Current Action Lead: | EPA Perf |

| | |
|---|---|
| Region: | 2 |
| Site ID: | 204261 |
| EPA ID: | NYD068273044 |
| Site Name: | BCF OIL REFINING, INC. |
| NPL: | N |
| FF: | N |
| OU: | 0 |
| Action Code: | AR |
| Action Name: | ADMIN REC |
| SEQ: | 1 |
| Start Date: | 2000-09-29 00:00:00 |
| Finish Date: | Not reported |
| Qual: | V |
| Current Action Lead: | EPA Perf |

SHWS:

| | |
|---|---|
| Program: | HW |
| Site Code: | 56747 |
| Classification: | N |
| Region: | 2 |
| Acres: | 1.9 |
| HW Code: | 224034 |
| Record Add: | 07/14/2004 |
| Record Upd: | 04/13/2011 |
| Updated By: | JAQUINN |

Site Description: The BCF Oil site is located within an urban, industrialized area of East Williamsburg, Brooklyn. Previously existing buildings and above ground storage tanks have been removed, and the property is being used as a Marshall's impound lot. A National Grid facility borders the site on the north, Newtown Creek on the south, a city automobile impound lot on the east and a scrap metal processing facility on the west. The total area is 1.9 acres, of which 0.3 acres is land under water. The property was used as a petroleum distribution facility for many years, starting in the early 1900?s. In 1980, the terminal was modified for use as a waste oil processing facility, and was used for

**US ENVIRONMENTAL PROTECTION AGENCY (Continued)** **1000272490**

| | |
|---|---|
| | waste oil recycling from 1980 to 1994. Routine sampling detected PCBs in the waste oil, and operations ceased in 1994. The property is zoned M3 (manufacturing/industrial), and it is currently used to store impounded automobiles. The site consists primarily of historic fill placed upon wetlands. Groundwater exists approximately 5 to 10 feet below grade and flows both to the north and south from the site. A remedial investigation of the site has been completed. The site was managed as a single operable unit. See also NYSDEC spill #9406807 |
| Env Problem: | Based upon investigations conducted to date, the primary contaminant of concern at the site are those associated with petroleum. Separate phase petroleum contamination has been detected in numerous locations, although mobile product may be more limited. The site was extensively assessed for PCB contamination, but no significant levels of PCBs were detected on site. PCBs were detected in the Newtown Creek sediment, but the sediment contamination appears to be part of a larger problem and not related to releases from the site. A significant threat created by the potential for release of PCB-contaminated oil stored in dilapidated storage tank areas was eliminated by a removal action performed by the USEPA in 2000/2001. |
| Health Problem: | Not reported |
| Dump: | Not reported |
| Structure: | Not reported |
| Lagoon: | Not reported |
| Landfill: | Not reported |
| Pond: | Not reported |
| Disp Start: | Not reported |
| Disp Term: | Not reported |
| Lat/Long: | Not reported |
| Dell: | Not reported |
| Record Add: | Not reported |
| Record Upd: | Not reported |
| Updated By: | Not reported |
| Own Op: | Owner |
| Sub Type: | NNN |
| Owner Name: | C/O SETH D. FRIEDLAND, ESQ. |
| Owner Company: | NEWTON DEVELOPMENT LLC |
| Owner Address: | 62 WILLIAM STREET |
| Owner Addr2: | THIRD FLOOR |
| Owner City,St,Zip: | NEW YORK, NY 10005 |
| Owner Country: | United States of America |
| Own Op: | Document Repository |
| Sub Type: | C01 |
| Owner Name: | Gerald Esposito |
| Owner Company: | Brooklyn Community Board 1 |
| Owner Address: | Brooklyn Community Board 1 |
| Owner Addr2: | 435 Graham Ave |
| Owner City,St,Zip: | Brooklyn, NY 11211 |
| Owner Country: | United States of America |
| Own Op: | Document Repository |
| Sub Type: | NNN |
| Owner Name: | Shelly Paus |
| Owner Company: | Brooklyn Public Library, Leonard Branch |
| Owner Address: | Brooklyn Public Library, Leonard Branch |
| Owner Addr2: | 81 Devoe St. |
| Owner City,St,Zip: | Brooklyn, NY 11211 |
| Owner Country: | United States of America |
| HW Code: | Not reported |

**US ENVIRONMENTAL PROTECTION AGENCY (Continued)** **1000272490**

Waste Type: Not reported
Waste Quantity: Not reported
Waste Code: Not reported
Crossref ID: Not reported
Cross Ref Type Code: Not reported
Cross Ref Type: Not reported
Record Added Date: Not reported
Record Updated: Not reported
Updated By: Not reported

RCRA NonGen / NLR:
Date form received by agency: 01/01/2007
Facility name: US ENVIRONMENTAL PROTECTION AGENCY
Facility address: C O BCF OIL REFINING SITE
360-362 MASPETH AVE
BROOKLYN, NY 11211
EPA ID: NYD068273044
Mailing address: WOODBRIDGE AVE 360-3
62 MASPETH AVE
EDISON, NJ 08837
Contact: THOMAS P BUDROE
Contact address: WOODBRIDGE AVE 360-3
EDISON, NJ 08837
Contact country: US
Contact telephone: 732-906-6191
Contact email: Not reported
EPA Region: 02
Classification: Non-Generator
Description: Handler: Non-Generators do not presently generate hazardous waste

Owner/Operator Summary:
Owner/operator name: Not reported
Owner/operator address: NOT REQUIRED
NOT REQUIRED, WY 99999
Owner/operator country: US
Owner/operator telephone: 212-555-1212
Owner/operator email: Not reported
Owner/operator fax: Not reported
Owner/operator extension: Not reported
Legal status: Private
Owner/Operator Type: Operator
Owner/Op start date: Not reported
Owner/Op end date: Not reported

Owner/operator name: Not reported
Owner/operator address: NOT REQUIRED
NOT REQUIRED, WY 99999
Owner/operator country: US
Owner/operator telephone: 212-555-1212
Owner/operator email: Not reported
Owner/operator fax: Not reported
Owner/operator extension: Not reported
Legal status: Private
Owner/Operator Type: Owner
Owner/Op start date: Not reported
Owner/Op end date: Not reported

**US ENVIRONMENTAL PROTECTION AGENCY (Continued)** **1000272490**

Handler Activities Summary:

| | |
|---|---|
| U.S. importer of hazardous waste: | No |
| Mixed waste (haz. and radioactive): | No |
| Recycler of hazardous waste: | No |
| Transporter of hazardous waste: | No |
| Treater, storer or disposer of HW: | No |
| Underground injection activity: | No |
| On-site burner exemption: | No |
| Furnace exemption: | No |
| Used oil fuel burner: | No |
| Used oil processor: | No |
| User oil refiner: | No |
| Used oil fuel marketer to burner: | No |
| Used oil Specification marketer: | No |
| Used oil transfer facility: | No |
| Used oil transporter: | No |

Historical Generators:

Date form received by agency: 01/01/2006
Site name: US ENVIRONMENTAL PROTECTION AGENCY
Classification: Not a generator, verified

Date form received by agency: 02/27/2002
Site name: US ENVIRONMENTAL PROTECTION AGENCY
Classification: Large Quantity Generator

Date form received by agency: 11/14/1984
Site name: TANKS-A-LOT INC
Classification: Unverified

. Waste code: D000
. Waste name: Not Defined

. Waste code: D001
. Waste name: IGNITABLE HAZARDOUS WASTES ARE THOSE WASTES WHICH HAVE A FLASHPOINT OF LESS THAN 140 DEGREES FAHRENHEIT AS DETERMINED BY A PENSKY-MARTENS CLOSED CUP FLASH POINT TESTER. ANOTHER METHOD OF DETERMINING THE FLASH POINT OF A WASTE IS TO REVIEW THE MATERIAL SAFETY DATA SHEET, WHICH CAN BE OBTAINED FROM THE MANUFACTURER OR DISTRIBUTOR OF THE MATERIAL. LACQUER THINNER IS AN EXAMPLE OF A COMMONLY USED SOLVENT WHICH WOULD BE CONSIDERED AS IGNITABLE HAZARDOUS WASTE.

. Waste code: D008
. Waste name: LEAD

. Waste code: F001
. Waste name: THE FOLLOWING SPENT HALOGENATED SOLVENTS USED IN DEGREASING: TETRACHLOROETHYLENE, TRICHLOROETHYLENE, METHYLENE CHLORIDE, 1,1,1-TRICHLOROETHANE, CARBON TETRACHLORIDE, AND CHLORINATED FLUOROCARBONS; ALL SPENT SOLVENT MIXTURES/BLENDS USED IN DEGREASING CONTAINING, BEFORE USE, A TOTAL OF TEN PERCENT OR MORE (BY VOLUME) OF ONE OR MORE OF THE ABOVE HALOGENATED SOLVENTS OR THOSE SOLVENTS LISTED IN F002, F004, AND F005, AND STILL BOTTOMS FROM THE RECOVERY OF THESE SPENT SOLVENTS AND SPENT SOLVENT MIXTURES.

. Waste code: F002

**US ENVIRONMENTAL PROTECTION AGENCY (Continued)** **1000272490**

. Waste name: THE FOLLOWING SPENT HALOGENATED SOLVENTS: TETRACHLOROETHYLENE, METHYLENE CHLORIDE, TRICHLOROETHYLENE, 1,1,1-TRICHLOROETHANE, CHLOROBENZENE, 1,1,2-TRICHLORO-1,2,2-TRIFLUOROETHANE, ORTHO-DICHLOROBENZENE, TRICHLOROFLUOROMETHANE, AND 1,1,2-TRICHLOROETHANE; ALL SPENT SOLVENT MIXTURES/BLENDS CONTAINING, BEFORE USE, A TOTAL OF TEN PERCENT OR MORE (BY VOLUME) OF ONE OR MORE OF THE ABOVE HALOGENATED SOLVENTS OR THOSE LISTED IN F001, F004, OR F005, AND STILL BOTTOMS FROM THE RECOVERY OF THESE SPENT SOLVENTS AND SPENT SOLVENT MIXTURES.

. Waste code: F003
. Waste name: THE FOLLOWING SPENT NON-HALOGENATED SOLVENTS: XYLENE, ACETONE, ETHYL ACETATE, ETHYL BENZENE, ETHYL ETHER, METHYL ISOBUTYL KETONE, N-BUTYL ALCOHOL, CYCLOHEXANONE, AND METHANOL; ALL SPENT SOLVENT MIXTURES/BLENDS CONTAINING, BEFORE USE, ONLY THE ABOVE SPENT NON-HALOGENATED SOLVENTS; AND ALL SPENT SOLVENT MIXTURES/BLENDS CONTAINING, BEFORE USE, ONE OR MORE OF THE ABOVE NON-HALOGENATED SOLVENTS, AND, A TOTAL OF TEN PERCENT OR MORE (BY VOLUME) OF ONE OR MORE OF THOSE SOLVENTS LISTED IN F001, F002, F004, AND F005, AND STILL BOTTOMS FROM THE RECOVERY OF THESE SPENT SOLVENTS AND SPENT SOLVENT MIXTURES.

. Waste code: K049
. Waste name: SLOP OIL EMULSION SOLIDS FROM THE PETROLEUM REFINING INDUSTRY

. Waste code: K051
. Waste name: API SEPARATOR SLUDGE FROM THE PETROLEUM REFINING INDUSTRY

. Waste code: K052
. Waste name: TANK BOTTOMS (LEADED) FROM THE PETROLEUM REFINING INDUSTRY

. Waste code: X001
. Waste name: WASTE OILS

. Waste code: X003
. Waste name: OTHER STATE REGULATED WASTES [i.e., DIESEL FUEL, GASOLINE AND HOME HEATING OIL]

Violation Status: No violations found
PRP Name: BCF OIL REFINING INC
BCF OIL REFINING INC
BCF OIL REFINING INC
CARY FIELDS
CARY FIELDS
CARY FIELDS

ECHO:
Envid: 1000272490
Registry ID: 110001595854
DFR URL: http://echo.epa.gov/detailed-facility-report?fid=110001595854

NY MANIFEST:
Country: USA
EPA ID: NYD068273044
Facility Status: Not reported
Location Address 1: 360 MASPETH AVE

**US ENVIRONMENTAL PROTECTION AGENCY (Continued)** **1000272490**

| | |
|---|---|
| Code: | BP |
| Location Address 2: | Not reported |
| Total Tanks: | Not reported |
| Location City: | BROOKLYN |
| Location State: | NY |
| Location Zip: | 11211 |
| Location Zip 4: | Not reported |

NY MANIFEST:

| | |
|---|---|
| EPAID: | NYD068273044 |
| Mailing Name: | TANKS A LOT INC |
| Mailing Contact: | MICHAEL CALLEIA |
| Mailing Address 1: | 2890 WOODBRIDGE AVE |
| Mailing Address 2: | Not reported |
| Mailing City: | EDISON |
| Mailing State: | NJ |
| Mailing Zip: | 08837 |
| Mailing Zip 4: | Not reported |
| Mailing Country: | USA |
| Mailing Phone: | 7183879710 |

NY MANIFEST:

| | |
|---|---|
| Document ID: | NYG1885869 |
| Manifest Status: | Not reported |
| seq: | 01 |
| Year: | 2001 |
| Trans1 State ID: | 236049ANY |
| Trans2 State ID: | Not reported |
| Generator Ship Date: | 06/04/2001 |
| Trans1 Recv Date: | 06/04/2001 |
| Trans2 Recv Date: | Not reported |
| TSD Site Recv Date: | 06/05/2001 |
| Part A Recv Date: | Not reported |
| Part B Recv Date: | Not reported |
| Generator EPA ID: | NYD068273044 |
| Trans1 EPA ID: | PAD008781072 |
| Trans2 EPA ID: | Not reported |
| TSDF ID 1: | NYD049836679 |
| TSDF ID 2: | Not reported |
| Manifest Tracking Number: | Not reported |
| Import Indicator: | Not reported |
| Export Indicator: | Not reported |
| Discr Quantity Indicator: | Not reported |
| Discr Type Indicator: | Not reported |
| Discr Residue Indicator: | Not reported |
| Discr Partial Reject Indicator: | Not reported |
| Discr Full Reject Indicator: | Not reported |
| Manifest Ref Number: | Not reported |
| Alt Facility RCRA ID: | Not reported |
| Alt Facility Sign Date: | Not reported |
| MGMT Method Type Code: | Not reported |
| Waste Code: | B007 - OTHER MISCELLANEOUS PCB WASTES |
| Waste Code: | Not reported |
| Waste Code: | Not reported |
| Waste Code: | Not reported |
| Waste Code: | Not reported |
| Waste Code: | Not reported |

**US ENVIRONMENTAL PROTECTION AGENCY (Continued)** **1000272490**

| | |
|---|---|
| Quantity: | 20267 |
| Units: | K - Kilograms (2.2 pounds) |
| Number of Containers: | 001 |
| Container Type: | DT - Dump trucks |
| Handling Method: | L Landfill. |
| Specific Gravity: | 01.00 |

Click this hyperlink while viewing on your computer to access
-1 additional NY MANIFEST: record(s) in the EDR Site Report.

Count: 10 records.

ORPHAN SUMMARY

| City | EDR ID | Site Name | Site Address | Zip | Database(s) |
|---|---|---|---|---|---|
| BROOKLYN | S113916585 | DAVIDSON PIPE SUPPLY COMPANY | 3RD AVE & 37TH STREET | | NY SHWS |
| BROOKLYN | S113916751 | INGRAHAM STREET SIDEWALK GW | INGRAHAM STREET | 11237 | NY SHWS |
| BROOKLYN | S113917078 | NORTH OF CORNISH KNIT GOODS | JOHNSON AVE | 11206 | NY SHWS |
| BROOKLYN | S113916586 | KENT TERMINAL | KENT AVE. BETWEEN 5TH-11TH ST. | 11211 | NY SHWS, NY VCP |
| BROOKLYN | S113916666 | MORGAN OIL TERMINAL | 224038 MORGAN OIL TERMINAL | | NY SHWS |
| BROOKLYN | S110487592 | K - SCHOLES ST. STATION | SCHOLES ST 7 BOGART STS, MESSE | 11206 | NY SHWS, NY BROWNFIELDS |
| BROOKLYN | S113922100 | SCHOLES ST. STATION | SCHOLES ST 7 BOGART STS, MESSE | 11206 | NY VCP |
| BROOKLYN | S113922101 | SKILLMAN STATION | SKILLMAN ST. FLUSHING & BEDFOR | 11205 | NY VCP |
| QUEENS | S122985415 | A&G USED AUTO PART D/B/A PARTS ARE | 1937 B FLUSHING AVERNUE | 11385 | NY SWF/LF |
| RIDGEWOOD | S118628347 | WOLFF-ALPORT CHEMICAL COMPANY | 1127-1129 IRVING AVENUE | 11385 | NY SHWS |

# GOVERNMENT RECORDS SEARCHED / DATA CURRENCY TRACKING

To maintain currency of the following federal and state databases, EDR contacts the appropriate governmental agency on a monthly or quarterly basis, as required.

**Number of Days to Update:** Provides confirmation that EDR is reporting records that have been updated within 90 days from the date the government agency made the information available to the public.

## STANDARD ENVIRONMENTAL RECORDS

### *Federal NPL site list*

NPL: National Priority List

National Priorities List (Superfund). The NPL is a subset of CERCLIS and identifies over 1,200 sites for priority cleanup under the Superfund Program. NPL sites may encompass relatively large areas. As such, EDR provides polygon coverage for over 1,000 NPL site boundaries produced by EPA's Environmental Photographic Interpretation Center (EPIC) and regional EPA offices.

Date of Government Version: 08/13/2018
Date Data Arrived at EDR: 10/04/2018
Date Made Active in Reports: 11/09/2018
Number of Days to Update: 36

Source: EPA
Telephone: N/A
Last EDR Contact: 11/27/2018
Next Scheduled EDR Contact: 01/14/2019
Data Release Frequency: Quarterly

NPL Site Boundaries

Sources:

EPA's Environmental Photographic Interpretation Center (EPIC)
Telephone: 202-564-7333

EPA Region 1
Telephone 617-918-1143

EPA Region 6
Telephone: 214-655-6659

EPA Region 3
Telephone 215-814-5418

EPA Region 7
Telephone: 913-551-7247

EPA Region 4
Telephone 404-562-8033

EPA Region 8
Telephone: 303-312-6774

EPA Region 5
Telephone 312-886-6686

EPA Region 9
Telephone: 415-947-4246

EPA Region 10
Telephone 206-553-8665

Proposed NPL: Proposed National Priority List Sites

A site that has been proposed for listing on the National Priorities List through the issuance of a proposed rule in the Federal Register. EPA then accepts public comments on the site, responds to the comments, and places on the NPL those sites that continue to meet the requirements for listing.

Date of Government Version: 08/13/2018
Date Data Arrived at EDR: 10/04/2018
Date Made Active in Reports: 11/09/2018
Number of Days to Update: 36

Source: EPA
Telephone: N/A
Last EDR Contact: 11/27/2018
Next Scheduled EDR Contact: 01/14/2019
Data Release Frequency: Quarterly

NPL LIENS: Federal Superfund Liens

Federal Superfund Liens. Under the authority granted the USEPA by CERCLA of 1980, the USEPA has the authority to file liens against real property in order to recover remedial action expenditures or when the property owner received notification of potential liability. USEPA compiles a listing of filed notices of Superfund Liens.

Date of Government Version: 10/15/1991
Date Data Arrived at EDR: 02/02/1994
Date Made Active in Reports: 03/30/1994
Number of Days to Update: 56

Source: EPA
Telephone: 202-564-4267
Last EDR Contact: 08/15/2011
Next Scheduled EDR Contact: 11/28/2011
Data Release Frequency: No Update Planned

***Federal Delisted NPL site list***

Delisted NPL: National Priority List Deletions

The National Oil and Hazardous Substances Pollution Contingency Plan (NCP) establishes the criteria that the EPA uses to delete sites from the NPL. In accordance with 40 CFR 300.425.(e), sites may be deleted from the NPL where no further response is appropriate.

Date of Government Version: 08/13/2018
Date Data Arrived at EDR: 10/04/2018
Date Made Active in Reports: 11/09/2018
Number of Days to Update: 36

Source: EPA
Telephone: N/A
Last EDR Contact: 11/27/2018
Next Scheduled EDR Contact: 01/14/2019
Data Release Frequency: Quarterly

***Federal CERCLIS list***

FEDERAL FACILITY: Federal Facility Site Information listing

A listing of National Priority List (NPL) and Base Realignment and Closure (BRAC) sites found in the Comprehensive Environmental Response, Compensation and Liability Information System (CERCLIS) Database where EPA Federal Facilities Restoration and Reuse Office is involved in cleanup activities.

Date of Government Version: 11/07/2016
Date Data Arrived at EDR: 01/05/2017
Date Made Active in Reports: 04/07/2017
Number of Days to Update: 92

Source: Environmental Protection Agency
Telephone: 703-603-8704
Last EDR Contact: 07/06/2018
Next Scheduled EDR Contact: 10/15/2018
Data Release Frequency: Varies

SEMS: Superfund Enterprise Management System

SEMS (Superfund Enterprise Management System) tracks hazardous waste sites, potentially hazardous waste sites, and remedial activities performed in support of EPA's Superfund Program across the United States. The list was formerly know as CERCLIS, renamed to SEMS by the EPA in 2015. The list contains data on potentially hazardous waste sites that have been reported to the USEPA by states, municipalities, private companies and private persons, pursuant to Section 103 of the Comprehensive Environmental Response, Compensation, and Liability Act (CERCLA). This dataset also contains sites which are either proposed to or on the National Priorities List (NPL) and the sites which are in the screening and assessment phase for possible inclusion on the NPL.

Date of Government Version: 08/13/2018
Date Data Arrived at EDR: 10/04/2018
Date Made Active in Reports: 11/16/2018
Number of Days to Update: 43

Source: EPA
Telephone: 800-424-9346
Last EDR Contact: 11/27/2018
Next Scheduled EDR Contact: 01/28/2019
Data Release Frequency: Quarterly

***Federal CERCLIS NFRAP site list***

SEMS-ARCHIVE: Superfund Enterprise Management System Archive

SEMS-ARCHIVE (Superfund Enterprise Management System Archive) tracks sites that have no further interest under the Federal Superfund Program based on available information. The list was formerly known as the CERCLIS-NFRAP, renamed to SEMS ARCHIVE by the EPA in 2015. EPA may perform a minimal level of assessment work at a site while it is archived if site conditions change and/or new information becomes available. Archived sites have been removed and archived from the inventory of SEMS sites. Archived status indicates that, to the best of EPA's knowledge, assessment at a site has been completed and that EPA has determined no further steps will be taken to list the site on the National Priorities List (NPL), unless information indicates this decision was not appropriate or other considerations require a recommendation for listing at a later time. The decision does not necessarily mean that there is no hazard associated with a given site; it only means that. based upon available information, the location is not judged to be potential NPL site.

Date of Government Version: 08/13/2018
Date Data Arrived at EDR: 10/04/2018
Date Made Active in Reports: 11/16/2018
Number of Days to Update: 43

Source: EPA
Telephone: 800-424-9346
Last EDR Contact: 11/28/2018
Next Scheduled EDR Contact: 01/28/2019
Data Release Frequency: Quarterly

***Federal RCRA CORRACTS facilities list***

CORRACTS: Corrective Action Report
CORRACTS identifies hazardous waste handlers with RCRA corrective action activity.

Date of Government Version: 03/01/2018
Date Data Arrived at EDR: 03/28/2018
Date Made Active in Reports: 06/22/2018
Number of Days to Update: 86

Source: EPA
Telephone: 800-424-9346
Last EDR Contact: 09/19/2018
Next Scheduled EDR Contact: 01/07/2019
Data Release Frequency: Quarterly

***Federal RCRA non-CORRACTS TSD facilities list***

RCRA-TSDF: RCRA - Treatment, Storage and Disposal
RCRAInfo is EPA's comprehensive information system, providing access to data supporting the Resource Conservation and Recovery Act (RCRA) of 1976 and the Hazardous and Solid Waste Amendments (HSWA) of 1984. The database includes selective information on sites which generate, transport, store, treat and/or dispose of hazardous waste as defined by the Resource Conservation and Recovery Act (RCRA). Transporters are individuals or entities that move hazardous waste from the generator offsite to a facility that can recycle, treat, store, or dispose of the waste. TSDFs treat, store, or dispose of the waste.

Date of Government Version: 03/01/2018
Date Data Arrived at EDR: 03/28/2018
Date Made Active in Reports: 06/22/2018
Number of Days to Update: 86

Source: Environmental Protection Agency
Telephone: (212) 637-3660
Last EDR Contact: 09/19/2018
Next Scheduled EDR Contact: 01/07/2019
Data Release Frequency: Quarterly

***Federal RCRA generators list***

RCRA-LQG: RCRA - Large Quantity Generators
RCRAInfo is EPA's comprehensive information system, providing access to data supporting the Resource Conservation and Recovery Act (RCRA) of 1976 and the Hazardous and Solid Waste Amendments (HSWA) of 1984. The database includes selective information on sites which generate, transport, store, treat and/or dispose of hazardous waste as defined by the Resource Conservation and Recovery Act (RCRA). Large quantity generators (LQGs) generate over 1,000 kilograms (kg) of hazardous waste, or over 1 kg of acutely hazardous waste per month.

Date of Government Version: 03/01/2018
Date Data Arrived at EDR: 03/28/2018
Date Made Active in Reports: 06/22/2018
Number of Days to Update: 86

Source: Environmental Protection Agency
Telephone: (212) 637-3660
Last EDR Contact: 09/19/2018
Next Scheduled EDR Contact: 01/07/2019
Data Release Frequency: Quarterly

RCRA-SQG: RCRA - Small Quantity Generators

RCRAInfo is EPA's comprehensive information system, providing access to data supporting the Resource Conservation and Recovery Act (RCRA) of 1976 and the Hazardous and Solid Waste Amendments (HSWA) of 1984. The database includes selective information on sites which generate, transport, store, treat and/or dispose of hazardous waste as defined by the Resource Conservation and Recovery Act (RCRA). Small quantity generators (SQGs) generate between 100 kg and 1,000 kg of hazardous waste per month.

Date of Government Version: 03/01/2018
Date Data Arrived at EDR: 03/28/2018
Date Made Active in Reports: 06/22/2018
Number of Days to Update: 86

Source: Environmental Protection Agency
Telephone: (212) 637-3660
Last EDR Contact: 09/19/2018
Next Scheduled EDR Contact: 01/07/2019
Data Release Frequency: Quarterly

RCRA-CESQG: RCRA - Conditionally Exempt Small Quantity Generators

RCRAInfo is EPA's comprehensive information system, providing access to data supporting the Resource Conservation and Recovery Act (RCRA) of 1976 and the Hazardous and Solid Waste Amendments (HSWA) of 1984. The database includes selective information on sites which generate, transport, store, treat and/or dispose of hazardous waste as defined by the Resource Conservation and Recovery Act (RCRA). Conditionally exempt small quantity generators (CESQGs) generate less than 100 kg of hazardous waste, or less than 1 kg of acutely hazardous waste per month.

Date of Government Version: 03/01/2018
Date Data Arrived at EDR: 03/28/2018
Date Made Active in Reports: 06/22/2018
Number of Days to Update: 86

Source: Environmental Protection Agency
Telephone: (212) 637-3660
Last EDR Contact: 09/19/2018
Next Scheduled EDR Contact: 01/07/2019
Data Release Frequency: Quarterly

***Federal institutional controls / engineering controls registries***

LUCIS: Land Use Control Information System

LUCIS contains records of land use control information pertaining to the former Navy Base Realignment and Closure properties.

Date of Government Version: 05/14/2018
Date Data Arrived at EDR: 05/18/2018
Date Made Active in Reports: 07/20/2018
Number of Days to Update: 63

Source: Department of the Navy
Telephone: 843-820-7326
Last EDR Contact: 10/15/2018
Next Scheduled EDR Contact: 02/25/2019
Data Release Frequency: Varies

US ENG CONTROLS: Engineering Controls Sites List

A listing of sites with engineering controls in place. Engineering controls include various forms of caps, building foundations, liners, and treatment methods to create pathway elimination for regulated substances to enter environmental media or effect human health.

Date of Government Version: 07/31/2018
Date Data Arrived at EDR: 08/28/2018
Date Made Active in Reports: 09/14/2018
Number of Days to Update: 17

Source: Environmental Protection Agency
Telephone: 703-603-0695
Last EDR Contact: 11/28/2018
Next Scheduled EDR Contact: 03/11/2019
Data Release Frequency: Varies

US INST CONTROL: Sites with Institutional Controls

A listing of sites with institutional controls in place. Institutional controls include administrative measures, such as groundwater use restrictions, construction restrictions, property use restrictions, and post remediation care requirements intended to prevent exposure to contaminants remaining on site. Deed restrictions are generally required as part of the institutional controls.

Date of Government Version: 07/31/2018
Date Data Arrived at EDR: 08/28/2018
Date Made Active in Reports: 09/14/2018
Number of Days to Update: 17

Source: Environmental Protection Agency
Telephone: 703-603-0695
Last EDR Contact: 11/28/2018
Next Scheduled EDR Contact: 03/11/2019
Data Release Frequency: Varies

***Federal ERNS list***

ERNS: Emergency Response Notification System
Emergency Response Notification System. ERNS records and stores information on reported releases of oil and hazardous substances.

Date of Government Version: 09/24/2018
Date Data Arrived at EDR: 09/25/2018
Date Made Active in Reports: 11/09/2018
Number of Days to Update: 45

Source: National Response Center, United States Coast Guard
Telephone: 202-267-2180
Last EDR Contact: 09/25/2018
Next Scheduled EDR Contact: 01/07/2019
Data Release Frequency: Quarterly

***State- and tribal - equivalent CERCLIS***

SHWS: Inactive Hazardous Waste Disposal Sites in New York State
Referred to as the State Superfund Program, the Inactive Hazardous Waste Disposal Site Remedial Program is the cleanup program for inactive hazardous waste sites and now includes hazardous substance sites

Date of Government Version: 08/09/2018
Date Data Arrived at EDR: 08/10/2018
Date Made Active in Reports: 08/30/2018
Number of Days to Update: 20

Source: Department of Environmental Conservation
Telephone: 518-402-9622
Last EDR Contact: 11/14/2018
Next Scheduled EDR Contact: 02/25/2019
Data Release Frequency: Annually

***State and tribal landfill and/or solid waste disposal site lists***

SWF/LF: Facility Register
Solid Waste Facilities/Landfill Sites. SWF/LF type records typically contain an inventory of solid waste disposal facilities or landfills in a particular state. Depending on the state, these may be active or inactive facilities or open dumps that failed to meet RCRA Subtitle D Section 4004 criteria for solid waste landfills or disposal sites.

Date of Government Version: 09/30/2018
Date Data Arrived at EDR: 10/03/2018
Date Made Active in Reports: 11/07/2018
Number of Days to Update: 35

Source: Department of Environmental Conservation
Telephone: 518-457-2051
Last EDR Contact: 07/06/2018
Next Scheduled EDR Contact: 10/15/2018
Data Release Frequency: Quarterly

***State and tribal leaking storage tank lists***

INDIAN LUST R10: Leaking Underground Storage Tanks on Indian Land
LUSTs on Indian land in Alaska, Idaho, Oregon and Washington.

Date of Government Version: 04/12/2018
Date Data Arrived at EDR: 05/18/2018
Date Made Active in Reports: 07/20/2018
Number of Days to Update: 63

Source: EPA Region 10
Telephone: 206-553-2857
Last EDR Contact: 10/26/2018
Next Scheduled EDR Contact: 02/04/2019
Data Release Frequency: Varies

INDIAN LUST R9: Leaking Underground Storage Tanks on Indian Land
LUSTs on Indian land in Arizona, California, New Mexico and Nevada

Date of Government Version: 04/10/2018
Date Data Arrived at EDR: 05/18/2018
Date Made Active in Reports: 07/20/2018
Number of Days to Update: 63

Source: Environmental Protection Agency
Telephone: 415-972-3372
Last EDR Contact: 10/26/2018
Next Scheduled EDR Contact: 02/04/2019
Data Release Frequency: Varies

INDIAN LUST R8: Leaking Underground Storage Tanks on Indian Land
LUSTs on Indian land in Colorado, Montana, North Dakota, South Dakota, Utah and Wyoming.

Date of Government Version: 04/25/2018
Date Data Arrived at EDR: 05/18/2018
Date Made Active in Reports: 07/20/2018
Number of Days to Update: 63

Source: EPA Region 8
Telephone: 303-312-6271
Last EDR Contact: 10/26/2018
Next Scheduled EDR Contact: 02/04/2019
Data Release Frequency: Varies

INDIAN LUST R7: Leaking Underground Storage Tanks on Indian Land
LUSTs on Indian land in Iowa, Kansas, and Nebraska

Date of Government Version: 04/24/2018
Date Data Arrived at EDR: 05/18/2018
Date Made Active in Reports: 07/20/2018
Number of Days to Update: 63

Source: EPA Region 7
Telephone: 913-551-7003
Last EDR Contact: 10/26/2018
Next Scheduled EDR Contact: 02/04/2019
Data Release Frequency: Varies

INDIAN LUST R6: Leaking Underground Storage Tanks on Indian Land
LUSTs on Indian land in New Mexico and Oklahoma.

Date of Government Version: 04/01/2018
Date Data Arrived at EDR: 05/18/2018
Date Made Active in Reports: 07/20/2018
Number of Days to Update: 63

Source: EPA Region 6
Telephone: 214-665-6597
Last EDR Contact: 10/26/2018
Next Scheduled EDR Contact: 02/04/2019
Data Release Frequency: Varies

INDIAN LUST R5: Leaking Underground Storage Tanks on Indian Land
Leaking underground storage tanks located on Indian Land in Michigan, Minnesota and Wisconsin.

Date of Government Version: 04/12/2018
Date Data Arrived at EDR: 05/18/2018
Date Made Active in Reports: 07/20/2018
Number of Days to Update: 63

Source: EPA, Region 5
Telephone: 312-886-7439
Last EDR Contact: 10/26/2018
Next Scheduled EDR Contact: 02/04/2019
Data Release Frequency: Varies

INDIAN LUST R1: Leaking Underground Storage Tanks on Indian Land
A listing of leaking underground storage tank locations on Indian Land.

Date of Government Version: 04/13/2018
Date Data Arrived at EDR: 05/18/2018
Date Made Active in Reports: 07/20/2018
Number of Days to Update: 63

Source: EPA Region 1
Telephone: 617-918-1313
Last EDR Contact: 10/26/2018
Next Scheduled EDR Contact: 02/04/2019
Data Release Frequency: Varies

INDIAN LUST R4: Leaking Underground Storage Tanks on Indian Land
LUSTs on Indian land in Florida, Mississippi and North Carolina.

Date of Government Version: 05/08/2018
Date Data Arrived at EDR: 05/18/2018
Date Made Active in Reports: 07/20/2018
Number of Days to Update: 63

Source: EPA Region 4
Telephone: 404-562-8677
Last EDR Contact: 10/26/2018
Next Scheduled EDR Contact: 02/04/2019
Data Release Frequency: Varies

LTANKS: Spills Information Database
Leaking Storage Tank Incident Reports. These records contain an inventory of reported leaking storage tank incidents reported from 4/1/86 through the most recent update. They can be either leaking underground storage tanks or leaking aboveground storage tanks. The causes of the incidents are tank test failures, tank failures or tank overfills.

Date of Government Version: 10/16/2018
Date Data Arrived at EDR: 10/16/2018
Date Made Active in Reports: 10/22/2018
Number of Days to Update: 6

Source: Department of Environmental Conservation
Telephone: 518-402-9549
Last EDR Contact: 11/14/2018
Next Scheduled EDR Contact: 02/25/2019
Data Release Frequency: Varies

HIST LTANKS: Listing of Leaking Storage Tanks
A listing of leaking underground and aboveground storage tanks. The causes of the incidents are tank test failures, tank failures or tank overfills. In 2002, the Department of Environmental Conservation stopped providing updates to its original Spills Information Database. This database includes fields that are no longer available from the NYDEC as of January 1, 2002. Current information may be found in the NY LTANKS database. Department of Environmental Conservation.

Date of Government Version: 01/01/2002
Date Data Arrived at EDR: 07/08/2005
Date Made Active in Reports: 07/14/2005
Number of Days to Update: 6

Source: Department of Environmental Conservation
Telephone: 518-402-9549
Last EDR Contact: 07/07/2005
Next Scheduled EDR Contact: N/A
Data Release Frequency: No Update Planned

***State and tribal registered storage tank lists***

FEMA UST: Underground Storage Tank Listing
A listing of all FEMA owned underground storage tanks.

Date of Government Version: 05/15/2017
Date Data Arrived at EDR: 05/30/2017
Date Made Active in Reports: 10/13/2017
Number of Days to Update: 136

Source: FEMA
Telephone: 202-646-5797
Last EDR Contact: 10/10/2018
Next Scheduled EDR Contact: 01/21/2019
Data Release Frequency: Varies

UST: Petroleum Bulk Storage (PBS) Database
Facilities that have petroleum storage capacities in excess of 1,100 gallons and less than 400,000 gallons.

Date of Government Version: 09/25/2018
Date Data Arrived at EDR: 09/26/2018
Date Made Active in Reports: 10/12/2018
Number of Days to Update: 16

Source: Department of Environmental Conservation
Telephone: 518-402-9549
Last EDR Contact: 09/26/2018
Next Scheduled EDR Contact: 01/07/2019
Data Release Frequency: No Update Planned

CBS UST: Chemical Bulk Storage Database
Facilities that store regulated hazardous substances in underground tanks of any size

Date of Government Version: 01/01/2002
Date Data Arrived at EDR: 02/20/2002
Date Made Active in Reports: 03/22/2002
Number of Days to Update: 30

Source: NYSDEC
Telephone: 518-402-9549
Last EDR Contact: 10/24/2005
Next Scheduled EDR Contact: 01/23/2006
Data Release Frequency: No Update Planned

MOSF UST: Major Oil Storage Facilities Database
Facilities that may be onshore facilities or vessels, with petroleum storage capacities of 400,000 gallons or greater.

Date of Government Version: 01/01/2002
Date Data Arrived at EDR: 02/20/2002
Date Made Active in Reports: 03/22/2002
Number of Days to Update: 30

Source: NYSDEC
Telephone: 518-402-9549
Last EDR Contact: 07/25/2005
Next Scheduled EDR Contact: 10/24/2005
Data Release Frequency: No Update Planned

MOSF: Major Oil Storage Facility Site Listing
These facilities may be onshore facilities or vessels, with petroleum storage capacities of 400,000 gallons or greater.

Date of Government Version: 09/25/2018
Date Data Arrived at EDR: 09/26/2018
Date Made Active in Reports: 10/12/2018
Number of Days to Update: 16

Source: Department of Environmental Conservation
Telephone: 518-402-9549
Last EDR Contact: 09/26/2018
Next Scheduled EDR Contact: 01/07/2019
Data Release Frequency: Quarterly

# GOVERNMENT RECORDS SEARCHED / DATA CURRENCY TRACKING

CBS: Chemical Bulk Storage Site Listing
These facilities store regulated hazardous substances in aboveground tanks with capacities of 185 gallons or greater, and/or in underground tanks of any size

Date of Government Version: 09/25/2018
Date Data Arrived at EDR: 09/26/2018
Date Made Active in Reports: 10/12/2018
Number of Days to Update: 16

Source: Department of Environmental Conservation
Telephone: 518-402-9549
Last EDR Contact: 09/26/2018
Next Scheduled EDR Contact: 01/07/2019
Data Release Frequency: Quarterly

AST: Petroleum Bulk Storage
Registered Aboveground Storage Tanks.

Date of Government Version: 09/25/2018
Date Data Arrived at EDR: 09/26/2018
Date Made Active in Reports: 10/12/2018
Number of Days to Update: 16

Source: Department of Environmental Conservation
Telephone: 518-402-9549
Last EDR Contact: 09/26/2018
Next Scheduled EDR Contact: 01/07/2019
Data Release Frequency: No Update Planned

CBS AST: Chemical Bulk Storage Database
Facilities that store regulated hazardous substances in aboveground tanks with capacities of 185 gallons or greater, and/or in underground tanks of any size.

Date of Government Version: 01/01/2002
Date Data Arrived at EDR: 02/20/2002
Date Made Active in Reports: 03/22/2002
Number of Days to Update: 30

Source: NYSDEC
Telephone: 518-402-9549
Last EDR Contact: 07/25/2005
Next Scheduled EDR Contact: 10/24/2005
Data Release Frequency: No Update Planned

MOSF AST: Major Oil Storage Facilities Database
Facilities that may be onshore facilities or vessels, with petroleum storage capacities of 400,000 gallons or greater.

Date of Government Version: 01/01/2002
Date Data Arrived at EDR: 02/20/2002
Date Made Active in Reports: 03/22/2002
Number of Days to Update: 30

Source: NYSDEC
Telephone: 518-402-9549
Last EDR Contact: 07/25/2005
Next Scheduled EDR Contact: 10/24/2005
Data Release Frequency: No Update Planned

INDIAN UST R6: Underground Storage Tanks on Indian Land
The Indian Underground Storage Tank (UST) database provides information about underground storage tanks on Indian land in EPA Region 6 (Louisiana, Arkansas, Oklahoma, New Mexico, Texas and 65 Tribes).

Date of Government Version: 04/01/2018
Date Data Arrived at EDR: 05/18/2018
Date Made Active in Reports: 07/20/2018
Number of Days to Update: 63

Source: EPA Region 6
Telephone: 214-665-7591
Last EDR Contact: 10/26/2018
Next Scheduled EDR Contact: 02/04/2019
Data Release Frequency: Varies

INDIAN UST R10: Underground Storage Tanks on Indian Land
The Indian Underground Storage Tank (UST) database provides information about underground storage tanks on Indian land in EPA Region 10 (Alaska, Idaho, Oregon, Washington, and Tribal Nations).

Date of Government Version: 04/12/2018
Date Data Arrived at EDR: 05/18/2018
Date Made Active in Reports: 07/20/2018
Number of Days to Update: 63

Source: EPA Region 10
Telephone: 206-553-2857
Last EDR Contact: 10/26/2018
Next Scheduled EDR Contact: 02/04/2019
Data Release Frequency: Varies

INDIAN UST R9: Underground Storage Tanks on Indian Land

The Indian Underground Storage Tank (UST) database provides information about underground storage tanks on Indian land in EPA Region 9 (Arizona, California, Hawaii, Nevada, the Pacific Islands, and Tribal Nations).

Date of Government Version: 04/10/2018
Date Data Arrived at EDR: 05/18/2018
Date Made Active in Reports: 07/20/2018
Number of Days to Update: 63

Source: EPA Region 9
Telephone: 415-972-3368
Last EDR Contact: 10/26/2018
Next Scheduled EDR Contact: 02/04/2019
Data Release Frequency: Varies

INDIAN UST R8: Underground Storage Tanks on Indian Land

The Indian Underground Storage Tank (UST) database provides information about underground storage tanks on Indian land in EPA Region 8 (Colorado, Montana, North Dakota, South Dakota, Utah, Wyoming and 27 Tribal Nations).

Date of Government Version: 04/25/2018
Date Data Arrived at EDR: 05/18/2018
Date Made Active in Reports: 07/20/2018
Number of Days to Update: 63

Source: EPA Region 8
Telephone: 303-312-6137
Last EDR Contact: 10/26/2018
Next Scheduled EDR Contact: 02/04/2019
Data Release Frequency: Varies

INDIAN UST R7: Underground Storage Tanks on Indian Land

The Indian Underground Storage Tank (UST) database provides information about underground storage tanks on Indian land in EPA Region 7 (Iowa, Kansas, Missouri, Nebraska, and 9 Tribal Nations).

Date of Government Version: 04/24/2018
Date Data Arrived at EDR: 05/18/2018
Date Made Active in Reports: 07/20/2018
Number of Days to Update: 63

Source: EPA Region 7
Telephone: 913-551-7003
Last EDR Contact: 10/26/2018
Next Scheduled EDR Contact: 02/04/2019
Data Release Frequency: Varies

INDIAN UST R1: Underground Storage Tanks on Indian Land

The Indian Underground Storage Tank (UST) database provides information about underground storage tanks on Indian land in EPA Region 1 (Connecticut, Maine, Massachusetts, New Hampshire, Rhode Island, Vermont and ten Tribal Nations).

Date of Government Version: 04/13/2018
Date Data Arrived at EDR: 05/18/2018
Date Made Active in Reports: 07/20/2018
Number of Days to Update: 63

Source: EPA, Region 1
Telephone: 617-918-1313
Last EDR Contact: 10/26/2018
Next Scheduled EDR Contact: 02/04/2019
Data Release Frequency: Varies

INDIAN UST R4: Underground Storage Tanks on Indian Land

The Indian Underground Storage Tank (UST) database provides information about underground storage tanks on Indian land in EPA Region 4 (Alabama, Florida, Georgia, Kentucky, Mississippi, North Carolina, South Carolina, Tennessee and Tribal Nations)

Date of Government Version: 05/08/2018
Date Data Arrived at EDR: 05/18/2018
Date Made Active in Reports: 07/20/2018
Number of Days to Update: 63

Source: EPA Region 4
Telephone: 404-562-9424
Last EDR Contact: 10/26/2018
Next Scheduled EDR Contact: 02/04/2019
Data Release Frequency: Varies

INDIAN UST R5: Underground Storage Tanks on Indian Land

The Indian Underground Storage Tank (UST) database provides information about underground storage tanks on Indian land in EPA Region 5 (Michigan, Minnesota and Wisconsin and Tribal Nations).

Date of Government Version: 04/12/2018
Date Data Arrived at EDR: 05/18/2018
Date Made Active in Reports: 07/20/2018
Number of Days to Update: 63

Source: EPA Region 5
Telephone: 312-886-6136
Last EDR Contact: 10/26/2018
Next Scheduled EDR Contact: 02/04/2019
Data Release Frequency: Varies

TANKS: Storage Tank Faciliy Listing

This database contains records of facilities that are or have been regulated under Bulk Storage Program. Tank information for these facilities may not be releasable by the state agency.

Date of Government Version: 09/25/2018
Date Data Arrived at EDR: 09/26/2018
Date Made Active in Reports: 10/12/2018
Number of Days to Update: 16

Source: Department of Environmental Conservation
Telephone: 518-402-9543
Last EDR Contact: 09/26/2018
Next Scheduled EDR Contact: 01/07/2019
Data Release Frequency: Quarterly

***State and tribal institutional control / engineering control registries***

ENV RES DECL: Environmental Restrictive Declarations

The Environmental Restrictive Declarations (ERD) listed were recorded in connection with a zoning action against the noted Tax Blocks and Tax Lots, or portion thereof, and are available in the property records on file at the Office of the City Register for Bronx, Kings, New York and Queens counties or at the Richmond County Clerk's office. They contain environmental requirements with respect to hazardous materials, air quality and/or noise in accordance with Section 11-15 of this Resolution.

Date of Government Version: 05/15/2018
Date Data Arrived at EDR: 06/26/2018
Date Made Active in Reports: 08/07/2018
Number of Days to Update: 42

Source: New York City Department of City Planning
Telephone: 212-720-3300
Last EDR Contact: 09/18/2018
Next Scheduled EDR Contact: 12/31/2018
Data Release Frequency: Varies

RES DECL: Restrictive Declarations Listing

A restrictive declaration is a covenant running with the land which binds the present and future owners of the property. As a condition of certain special permits, the City Planning Commission may require an applicant to sign and record a restrictive declaration that places specified conditions on the future use and development of the property. Certain restrictive declarations are indicated by a D on zoning maps.

Date of Government Version: 11/18/2010
Date Data Arrived at EDR: 06/30/2014
Date Made Active in Reports: 07/21/2014
Number of Days to Update: 21

Source: NYC Department of City Planning
Telephone: 212-720-3401
Last EDR Contact: 09/21/2018
Next Scheduled EDR Contact: 12/31/2018
Data Release Frequency: Varies

ENG CONTROLS: Registry of Engineering Controls

Environmental Remediation sites that have engineering controls in place.

Date of Government Version: 08/09/2018
Date Data Arrived at EDR: 08/10/2018
Date Made Active in Reports: 08/31/2018
Number of Days to Update: 21

Source: Department of Environmental Conservation
Telephone: 518-402-9553
Last EDR Contact: 11/14/2018
Next Scheduled EDR Contact: 02/25/2019
Data Release Frequency: Quarterly

INST CONTROL: Registry of Institutional Controls

Environmental Remediation sites that have institutional controls in place.

Date of Government Version: 08/09/2018
Date Data Arrived at EDR: 08/10/2018
Date Made Active in Reports: 08/31/2018
Number of Days to Update: 21

Source: Department of Environmental Conservation
Telephone: 518-402-9553
Last EDR Contact: 11/14/2018
Next Scheduled EDR Contact: 02/25/2019
Data Release Frequency: Quarterly

***State and tribal voluntary cleanup sites***

VCP: Voluntary Cleanup Agreements

New York established its Voluntary Cleanup Program (VCP) to address the environmental, legal and financial barriers that often hinder the redevelopment and reuse of contaminated properties. The Voluntary Cleanup Program was developed to enhance private sector cleanup of brownfields by enabling parties to remediate sites using private rather than public funds and to reduce the development pressures on "greenfield" sites.

Date of Government Version: 08/09/2018
Date Data Arrived at EDR: 08/10/2018
Date Made Active in Reports: 08/31/2018
Number of Days to Update: 21

Source: Department of Environmental Conservation
Telephone: 518-402-9711
Last EDR Contact: 11/14/2018
Next Scheduled EDR Contact: 02/25/2019
Data Release Frequency: Semi-Annually

INDIAN VCP R7: Voluntary Cleanup Priority Lisitng
A listing of voluntary cleanup priority sites located on Indian Land located in Region 7.

Date of Government Version: 03/20/2008
Date Data Arrived at EDR: 04/22/2008
Date Made Active in Reports: 05/19/2008
Number of Days to Update: 27

Source: EPA, Region 7
Telephone: 913-551-7365
Last EDR Contact: 04/20/2009
Next Scheduled EDR Contact: 07/20/2009
Data Release Frequency: Varies

VCP NYC: Voluntary Cleanup Program Listing NYC
New York City voluntary cleanup program sites.

Date of Government Version: 03/26/2018
Date Data Arrived at EDR: 03/29/2018
Date Made Active in Reports: 05/14/2018
Number of Days to Update: 46

Source: New York City Office of Environmental Protection
Telephone: 212-788-8841
Last EDR Contact: 09/17/2018
Next Scheduled EDR Contact: 12/31/2018
Data Release Frequency: Varies

INDIAN VCP R1: Voluntary Cleanup Priority Listing
A listing of voluntary cleanup priority sites located on Indian Land located in Region 1.

Date of Government Version: 07/27/2015
Date Data Arrived at EDR: 09/29/2015
Date Made Active in Reports: 02/18/2016
Number of Days to Update: 142

Source: EPA, Region 1
Telephone: 617-918-1102
Last EDR Contact: 09/24/2018
Next Scheduled EDR Contact: 01/07/2019
Data Release Frequency: Varies

***State and tribal Brownfields sites***

BROWNFIELDS: Brownfields Site List
A Brownfield is any real property where redevelopment or re-use may be complicated by the presence or potential presence of a hazardous waste, petroleum, pollutant, or contaminant.

Date of Government Version: 08/09/2018
Date Data Arrived at EDR: 08/10/2018
Date Made Active in Reports: 08/30/2018
Number of Days to Update: 20

Source: Department of Environmental Conservation
Telephone: 518-402-9764
Last EDR Contact: 11/14/2018
Next Scheduled EDR Contact: 02/25/2019
Data Release Frequency: Semi-Annually

ERP: Environmental Restoration Program Listing
In an effort to spur the cleanup and redevelopment of brownfields, New Yorkers approved a $200 million Environmental Restoration or Brownfields Fund as part of the $1.75 billion Clean Water/Clean Air Bond Act of 1996 (1996 Bond Act). Enhancements to the program were enacted on October 7, 2003. Under the Environmental Restoration Program, the State provides grants to municipalities to reimburse up to 90 percent of on-site eligible costs and 100% of off-site eligible costs for site investigation and remediation activities. Once remediated, the property may then be reused for commercial, industrial, residential or public use.

Date of Government Version: 08/09/2018
Date Data Arrived at EDR: 08/10/2018
Date Made Active in Reports: 08/31/2018
Number of Days to Update: 21

Source: Department of Environmental Conservation
Telephone: 518-402-9622
Last EDR Contact: 11/14/2018
Next Scheduled EDR Contact: 02/25/2019
Data Release Frequency: Quarterly

## ADDITIONAL ENVIRONMENTAL RECORDS

### *Local Brownfield lists*

US BROWNFIELDS: A Listing of Brownfields Sites

Brownfields are real property, the expansion, redevelopment, or reuse of which may be complicated by the presence or potential presence of a hazardous substance, pollutant, or contaminant. Cleaning up and reinvesting in these properties takes development pressures off of undeveloped, open land, and both improves and protects the environment. Assessment, Cleanup and Redevelopment Exchange System (ACRES) stores information reported by EPA Brownfields grant recipients on brownfields properties assessed or cleaned up with grant funding as well as information on Targeted Brownfields Assessments performed by EPA Regions. A listing of ACRES Brownfield sites is obtained from Cleanups in My Community. Cleanups in My Community provides information on Brownfields properties for which information is reported back to EPA, as well as areas served by Brownfields grant programs.

Date of Government Version: 09/18/2018
Date Data Arrived at EDR: 09/18/2018
Date Made Active in Reports: 11/09/2018
Number of Days to Update: 52

Source: Environmental Protection Agency
Telephone: 202-566-2777
Last EDR Contact: 09/18/2018
Next Scheduled EDR Contact: 12/31/2018
Data Release Frequency: Semi-Annually

### *Local Lists of Landfill / Solid Waste Disposal Sites*

SWTIRE: Registered Waste Tire Storage & Facility List

A listing of facilities registered to accept waste tires.

Date of Government Version: 02/27/2018
Date Data Arrived at EDR: 04/06/2018
Date Made Active in Reports: 06/08/2018
Number of Days to Update: 63

Source: Department of Environmental Conservation
Telephone: 518-402-8694
Last EDR Contact: 09/10/2018
Next Scheduled EDR Contact: 12/24/2018
Data Release Frequency: No Update Planned

SWRCY: Registered Recycling Facility List

A listing of recycling facilities.

Date of Government Version: 09/30/2018
Date Data Arrived at EDR: 10/03/2018
Date Made Active in Reports: 11/07/2018
Number of Days to Update: 35

Source: Department of Environmental Conservation
Telephone: 518-402-8705
Last EDR Contact: 07/06/2018
Next Scheduled EDR Contact: 10/15/2018
Data Release Frequency: Quarterly

INDIAN ODI: Report on the Status of Open Dumps on Indian Lands

Location of open dumps on Indian land.

Date of Government Version: 12/31/1998
Date Data Arrived at EDR: 12/03/2007
Date Made Active in Reports: 01/24/2008
Number of Days to Update: 52

Source: Environmental Protection Agency
Telephone: 703-308-8245
Last EDR Contact: 10/25/2018
Next Scheduled EDR Contact: 02/11/2019
Data Release Frequency: Varies

DEBRIS REGION 9: Torres Martinez Reservation Illegal Dump Site Locations

A listing of illegal dump sites location on the Torres Martinez Indian Reservation located in eastern Riverside County and northern Imperial County, California.

Date of Government Version: 01/12/2009
Date Data Arrived at EDR: 05/07/2009
Date Made Active in Reports: 09/21/2009
Number of Days to Update: 137

Source: EPA, Region 9
Telephone: 415-947-4219
Last EDR Contact: 10/22/2018
Next Scheduled EDR Contact: 02/04/2019
Data Release Frequency: No Update Planned

ODI: Open Dump Inventory

An open dump is defined as a disposal facility that does not comply with one or more of the Part 257 or Part 258 Subtitle D Criteria.

Date of Government Version: 06/30/1985
Date Data Arrived at EDR: 08/09/2004
Date Made Active in Reports: 09/17/2004
Number of Days to Update: 39

Source: Environmental Protection Agency
Telephone: 800-424-9346
Last EDR Contact: 06/09/2004
Next Scheduled EDR Contact: N/A
Data Release Frequency: No Update Planned

IHS OPEN DUMPS: Open Dumps on Indian Land

A listing of all open dumps located on Indian Land in the United States.

Date of Government Version: 04/01/2014
Date Data Arrived at EDR: 08/06/2014
Date Made Active in Reports: 01/29/2015
Number of Days to Update: 176

Source: Department of Health & Human Serivces, Indian Health Service
Telephone: 301-443-1452
Last EDR Contact: 11/02/2018
Next Scheduled EDR Contact: 02/11/2019
Data Release Frequency: Varies

***Local Lists of Hazardous waste / Contaminated Sites***

US HIST CDL: National Clandestine Laboratory Register

A listing of clandestine drug lab locations that have been removed from the DEAs National Clandestine Laboratory Register.

Date of Government Version: 09/21/2018
Date Data Arrived at EDR: 09/21/2018
Date Made Active in Reports: 11/09/2018
Number of Days to Update: 49

Source: Drug Enforcement Administration
Telephone: 202-307-1000
Last EDR Contact: 11/26/2018
Next Scheduled EDR Contact: 03/11/2019
Data Release Frequency: No Update Planned

DEL SHWS: Delisted Registry Sites

A database listing of sites delisted from the Registry of Inactive Hazardous Waste Disposal Sites.

Date of Government Version: 08/09/2018
Date Data Arrived at EDR: 08/10/2018
Date Made Active in Reports: 08/31/2018
Number of Days to Update: 21

Source: Department of Environmental Conservation
Telephone: 518-402-9622
Last EDR Contact: 11/14/2018
Next Scheduled EDR Contact: 02/25/2019
Data Release Frequency: Quarterly

US CDL: Clandestine Drug Labs

A listing of clandestine drug lab locations. The U.S. Department of Justice ("the Department") provides this web site as a public service. It contains addresses of some locations where law enforcement agencies reported they found chemicals or other items that indicated the presence of either clandestine drug laboratories or dumpsites. In most cases, the source of the entries is not the Department, and the Department has not verified the entry and does not guarantee its accuracy. Members of the public must verify the accuracy of all entries by, for example, contacting local law enforcement and local health departments.

Date of Government Version: 09/21/2018
Date Data Arrived at EDR: 09/21/2018
Date Made Active in Reports: 11/09/2018
Number of Days to Update: 49

Source: Drug Enforcement Administration
Telephone: 202-307-1000
Last EDR Contact: 11/26/2018
Next Scheduled EDR Contact: 03/11/2019
Data Release Frequency: Quarterly

***Local Lists of Registered Storage Tanks***

HIST UST: Historical Petroleum Bulk Storage Database

These facilities have petroleum storage capacities in excess of 1,100 gallons and less than 400,000 gallons. This database contains detailed information per site. It is no longer updated due to the sensitive nature of the information involved. See UST for more current data.

Date of Government Version: 01/01/2002
Date Data Arrived at EDR: 06/02/2006
Date Made Active in Reports: 07/20/2006
Number of Days to Update: 48

Source: Department of Environmental Conservation
Telephone: 518-402-9549
Last EDR Contact: 10/23/2006
Next Scheduled EDR Contact: 01/22/2007
Data Release Frequency: Varies

HIST AST: Historical Petroleum Bulk Storage Database
These facilities have petroleum storage capabilities in excess of 1,100 gallons and less than 400,000 gallons. This database contains detailed information per site. No longer updated due to the sensitive nature of the information involved. See AST for more current data.

Date of Government Version: 01/01/2002
Date Data Arrived at EDR: 06/02/2006
Date Made Active in Reports: 07/20/2006
Number of Days to Update: 48

Source: Department of Environmental Conservation
Telephone: 518-402-9549
Last EDR Contact: 10/23/2006
Next Scheduled EDR Contact: 01/22/2007
Data Release Frequency: No Update Planned

***Local Land Records***

LIENS: Spill Liens Information
Lien information from the Oil Spill Fund.

Date of Government Version: 08/08/2018
Date Data Arrived at EDR: 08/09/2018
Date Made Active in Reports: 08/31/2018
Number of Days to Update: 22

Source: Office of the State Comptroller
Telephone: 518-474-9034
Last EDR Contact: 11/05/2018
Next Scheduled EDR Contact: 02/18/2019
Data Release Frequency: Quarterly

LIENS 2: CERCLA Lien Information
A Federal CERCLA ('Superfund') lien can exist by operation of law at any site or property at which EPA has spent Superfund monies. These monies are spent to investigate and address releases and threatened releases of contamination. CERCLIS provides information as to the identity of these sites and properties.

Date of Government Version: 08/13/2018
Date Data Arrived at EDR: 10/04/2018
Date Made Active in Reports: 11/16/2018
Number of Days to Update: 43

Source: Environmental Protection Agency
Telephone: 202-564-6023
Last EDR Contact: 11/27/2018
Next Scheduled EDR Contact: 02/04/2019
Data Release Frequency: Semi-Annually

***Records of Emergency Release Reports***

HMIRS: Hazardous Materials Information Reporting System
Hazardous Materials Incident Report System. HMIRS contains hazardous material spill incidents reported to DOT.

Date of Government Version: 03/26/2018
Date Data Arrived at EDR: 03/27/2018
Date Made Active in Reports: 06/08/2018
Number of Days to Update: 73

Source: U.S. Department of Transportation
Telephone: 202-366-4555
Last EDR Contact: 09/25/2018
Next Scheduled EDR Contact: 01/07/2019
Data Release Frequency: Quarterly

SPILLS: Spills Information Database
Data collected on spills reported to NYSDEC as required by one or more of the following: Article 12 of the Navigation Law, 6 NYCRR Section 613.8 (from PBS regs), or 6 NYCRR Section 595.2 (from CBS regs). It includes spills active as of April 1, 1986, as well as spills occurring since this date.

Date of Government Version: 10/16/2018
Date Data Arrived at EDR: 10/16/2018
Date Made Active in Reports: 10/22/2018
Number of Days to Update: 6

Source: Department of Environmental Conservation
Telephone: 518-402-9549
Last EDR Contact: 11/14/2018
Next Scheduled EDR Contact: 02/25/2019
Data Release Frequency: Varies

HIST SPILLS: SPILLS Database
This database contains records of chemical and petroleum spill incidents. Under State law, petroleum and hazardous chemical spills that can impact the waters of the state must be reported by the spiller (and, in some cases, by anyone who has knowledge of the spills). In 2002, the Department of Environmental Conservation stopped providing updates to its original Spills Information Database. This database includes fields that are no longer available from the NYDEC as of January 1, 2002. Current information may be found in the NY SPILLS database. Department of Environmental Conservation.

Date of Government Version: 01/01/2002
Date Data Arrived at EDR: 07/08/2005
Date Made Active in Reports: 07/14/2005
Number of Days to Update: 6

Source: Department of Environmental Conservation
Telephone: 518-402-9549
Last EDR Contact: 07/07/2005
Next Scheduled EDR Contact: N/A
Data Release Frequency: No Update Planned

SPILLS 90: SPILLS90 data from FirstSearch

Spills 90 includes those spill and release records available exclusively from FirstSearch databases. Typically, they may include chemical, oil and/or hazardous substance spills recorded after 1990. Duplicate records that are already included in EDR incident and release records are not included in Spills 90.

Date of Government Version: 12/14/2012
Date Data Arrived at EDR: 01/03/2013
Date Made Active in Reports: 02/12/2013
Number of Days to Update: 40

Source: FirstSearch
Telephone: N/A
Last EDR Contact: 01/03/2013
Next Scheduled EDR Contact: N/A
Data Release Frequency: No Update Planned

SPILLS 80: SPILLS80 data from FirstSearch

Spills 80 includes those spill and release records available from FirstSearch databases prior to 1990. Typically, they may include chemical, oil and/or hazardous substance spills recorded before 1990. Duplicate records that are already included in EDR incident and release records are not included in Spills 80.

Date of Government Version: 11/02/2010
Date Data Arrived at EDR: 01/03/2013
Date Made Active in Reports: 03/07/2013
Number of Days to Update: 63

Source: FirstSearch
Telephone: N/A
Last EDR Contact: 01/03/2013
Next Scheduled EDR Contact: N/A
Data Release Frequency: No Update Planned

***Other Ascertainable Records***

RCRA NonGen / NLR: RCRA - Non Generators / No Longer Regulated

RCRAInfo is EPA's comprehensive information system, providing access to data supporting the Resource Conservation and Recovery Act (RCRA) of 1976 and the Hazardous and Solid Waste Amendments (HSWA) of 1984. The database includes selective information on sites which generate, transport, store, treat and/or dispose of hazardous waste as defined by the Resource Conservation and Recovery Act (RCRA). Non-Generators do not presently generate hazardous waste.

Date of Government Version: 03/01/2018
Date Data Arrived at EDR: 03/28/2018
Date Made Active in Reports: 06/22/2018
Number of Days to Update: 86

Source: Environmental Protection Agency
Telephone: (212) 637-3660
Last EDR Contact: 09/19/2018
Next Scheduled EDR Contact: 01/07/2019
Data Release Frequency: Quarterly

FUDS: Formerly Used Defense Sites

The listing includes locations of Formerly Used Defense Sites properties where the US Army Corps of Engineers is actively working or will take necessary cleanup actions.

Date of Government Version: 01/31/2015
Date Data Arrived at EDR: 07/08/2015
Date Made Active in Reports: 10/13/2015
Number of Days to Update: 97

Source: U.S. Army Corps of Engineers
Telephone: 202-528-4285
Last EDR Contact: 11/19/2018
Next Scheduled EDR Contact: 03/04/2019
Data Release Frequency: Varies

DOD: Department of Defense Sites

This data set consists of federally owned or administered lands, administered by the Department of Defense, that have any area equal to or greater than 640 acres of the United States, Puerto Rico, and the U.S. Virgin Islands.

Date of Government Version: 12/31/2005
Date Data Arrived at EDR: 11/10/2006
Date Made Active in Reports: 01/11/2007
Number of Days to Update: 62

Source: USGS
Telephone: 888-275-8747
Last EDR Contact: 10/12/2018
Next Scheduled EDR Contact: 01/21/2019
Data Release Frequency: Semi-Annually

FEDLAND: Federal and Indian Lands

Federally and Indian administrated lands of the United States. Lands included are administrated by: Army Corps of Engineers, Bureau of Reclamation, National Wild and Scenic River, National Wildlife Refuge, Public Domain Land, Wilderness, Wilderness Study Area, Wildlife Management Area, Bureau of Indian Affairs, Bureau of Land Management, Department of Justice, Forest Service, Fish and Wildlife Service, National Park Service.

Date of Government Version: 12/31/2005
Date Data Arrived at EDR: 02/06/2006
Date Made Active in Reports: 01/11/2007
Number of Days to Update: 339

Source: U.S. Geological Survey
Telephone: 888-275-8747
Last EDR Contact: 10/12/2018
Next Scheduled EDR Contact: 01/21/2019
Data Release Frequency: N/A

SCRD DRYCLEANERS: State Coalition for Remediation of Drycleaners Listing

The State Coalition for Remediation of Drycleaners was established in 1998, with support from the U.S. EPA Office of Superfund Remediation and Technology Innovation. It is comprised of representatives of states with established drycleaner remediation programs. Currently the member states are Alabama, Connecticut, Florida, Illinois, Kansas, Minnesota, Missouri, North Carolina, Oregon, South Carolina, Tennessee, Texas, and Wisconsin.

Date of Government Version: 01/01/2017
Date Data Arrived at EDR: 02/03/2017
Date Made Active in Reports: 04/07/2017
Number of Days to Update: 63

Source: Environmental Protection Agency
Telephone: 615-532-8599
Last EDR Contact: 11/16/2018
Next Scheduled EDR Contact: 02/25/2019
Data Release Frequency: Varies

US FIN ASSUR: Financial Assurance Information

All owners and operators of facilities that treat, store, or dispose of hazardous waste are required to provide proof that they will have sufficient funds to pay for the clean up, closure, and post-closure care of their facilities.

Date of Government Version: 08/31/2018
Date Data Arrived at EDR: 09/25/2018
Date Made Active in Reports: 11/09/2018
Number of Days to Update: 45

Source: Environmental Protection Agency
Telephone: 202-566-1917
Last EDR Contact: 09/25/2018
Next Scheduled EDR Contact: 01/07/2019
Data Release Frequency: Quarterly

EPA WATCH LIST: EPA WATCH LIST

EPA maintains a "Watch List" to facilitate dialogue between EPA, state and local environmental agencies on enforcement matters relating to facilities with alleged violations identified as either significant or high priority. Being on the Watch List does not mean that the facility has actually violated the law only that an investigation by EPA or a state or local environmental agency has led those organizations to allege that an unproven violation has in fact occurred. Being on the Watch List does not represent a higher level of concern regarding the alleged violations that were detected, but instead indicates cases requiring additional dialogue between EPA, state and local agencies - primarily because of the length of time the alleged violation has gone unaddressed or unresolved.

Date of Government Version: 08/30/2013
Date Data Arrived at EDR: 03/21/2014
Date Made Active in Reports: 06/17/2014
Number of Days to Update: 88

Source: Environmental Protection Agency
Telephone: 617-520-3000
Last EDR Contact: 11/05/2018
Next Scheduled EDR Contact: 02/18/2019
Data Release Frequency: Quarterly

2020 COR ACTION: 2020 Corrective Action Program List

The EPA has set ambitious goals for the RCRA Corrective Action program by creating the 2020 Corrective Action Universe. This RCRA cleanup baseline includes facilities expected to need corrective action. The 2020 universe contains a wide variety of sites. Some properties are heavily contaminated while others were contaminated but have since been cleaned up. Still others have not been fully investigated yet, and may require little or no remediation. Inclusion in the 2020 Universe does not necessarily imply failure on the part of a facility to meet its RCRA obligations.

Date of Government Version: 09/30/2017
Date Data Arrived at EDR: 05/08/2018
Date Made Active in Reports: 07/20/2018
Number of Days to Update: 73

Source: Environmental Protection Agency
Telephone: 703-308-4044
Last EDR Contact: 11/09/2018
Next Scheduled EDR Contact: 02/18/2019
Data Release Frequency: Varies

TSCA: Toxic Substances Control Act

Toxic Substances Control Act. TSCA identifies manufacturers and importers of chemical substances included on the TSCA Chemical Substance Inventory list. It includes data on the production volume of these substances by plant site.

Date of Government Version: 12/31/2016
Date Data Arrived at EDR: 06/21/2017
Date Made Active in Reports: 01/05/2018
Number of Days to Update: 198

Source: EPA
Telephone: 202-260-5521
Last EDR Contact: 09/21/2018
Next Scheduled EDR Contact: 12/31/2018
Data Release Frequency: Every 4 Years

TRIS: Toxic Chemical Release Inventory System

Toxic Release Inventory System. TRIS identifies facilities which release toxic chemicals to the air, water and land in reportable quantities under SARA Title III Section 313.

Date of Government Version: 12/31/2016
Date Data Arrived at EDR: 01/10/2018
Date Made Active in Reports: 01/12/2018
Number of Days to Update: 2

Source: EPA
Telephone: 202-566-0250
Last EDR Contact: 11/16/2018
Next Scheduled EDR Contact: 03/04/2019
Data Release Frequency: Annually

SSTS: Section 7 Tracking Systems

Section 7 of the Federal Insecticide, Fungicide and Rodenticide Act, as amended (92 Stat. 829) requires all registered pesticide-producing establishments to submit a report to the Environmental Protection Agency by March 1st each year. Each establishment must report the types and amounts of pesticides, active ingredients and devices being produced, and those having been produced and sold or distributed in the past year.

Date of Government Version: 12/31/2009
Date Data Arrived at EDR: 12/10/2010
Date Made Active in Reports: 02/25/2011
Number of Days to Update: 77

Source: EPA
Telephone: 202-564-4203
Last EDR Contact: 10/24/2018
Next Scheduled EDR Contact: 02/04/2019
Data Release Frequency: Annually

ROD: Records Of Decision

Record of Decision. ROD documents mandate a permanent remedy at an NPL (Superfund) site containing technical and health information to aid in the cleanup.

Date of Government Version: 08/13/2018
Date Data Arrived at EDR: 10/04/2018
Date Made Active in Reports: 11/16/2018
Number of Days to Update: 43

Source: EPA
Telephone: 703-416-0223
Last EDR Contact: 11/27/2018
Next Scheduled EDR Contact: 12/17/2018
Data Release Frequency: Annually

RMP: Risk Management Plans

When Congress passed the Clean Air Act Amendments of 1990, it required EPA to publish regulations and guidance for chemical accident prevention at facilities using extremely hazardous substances. The Risk Management Program Rule (RMP Rule) was written to implement Section 112(r) of these amendments. The rule, which built upon existing industry codes and standards, requires companies of all sizes that use certain flammable and toxic substances to develop a Risk Management Program, which includes a(n): Hazard assessment that details the potential effects of an accidental release, an accident history of the last five years, and an evaluation of worst-case and alternative accidental releases; Prevention program that includes safety precautions and maintenance, monitoring, and employee training measures; and Emergency response program that spells out emergency health care, employee training measures and procedures for informing the public and response agencies (e.g the fire department) should an accident occur.

Date of Government Version: 08/01/2018
Date Data Arrived at EDR: 08/22/2018
Date Made Active in Reports: 10/05/2018
Number of Days to Update: 44

Source: Environmental Protection Agency
Telephone: 202-564-8600
Last EDR Contact: 10/23/2018
Next Scheduled EDR Contact: 02/04/2019
Data Release Frequency: Varies

RAATS: RCRA Administrative Action Tracking System

RCRA Administration Action Tracking System. RAATS contains records based on enforcement actions issued under RCRA pertaining to major violators and includes administrative and civil actions brought by the EPA. For administration actions after September 30, 1995, data entry in the RAATS database was discontinued. EPA will retain a copy of the database for historical records. It was necessary to terminate RAATS because a decrease in agency resources made it impossible to continue to update the information contained in the database.

Date of Government Version: 04/17/1995
Date Data Arrived at EDR: 07/03/1995
Date Made Active in Reports: 08/07/1995
Number of Days to Update: 35

Source: EPA
Telephone: 202-564-4104
Last EDR Contact: 06/02/2008
Next Scheduled EDR Contact: 09/01/2008
Data Release Frequency: No Update Planned

PRP: Potentially Responsible Parties

A listing of verified Potentially Responsible Parties

Date of Government Version: 08/13/2018
Date Data Arrived at EDR: 10/04/2018
Date Made Active in Reports: 11/09/2018
Number of Days to Update: 36

Source: EPA
Telephone: 202-564-6023
Last EDR Contact: 10/04/2018
Next Scheduled EDR Contact: 02/18/2019
Data Release Frequency: Quarterly

PADS: PCB Activity Database System

PCB Activity Database. PADS Identifies generators, transporters, commercial storers and/or brokers and disposers of PCB's who are required to notify the EPA of such activities.

Date of Government Version: 06/01/2017
Date Data Arrived at EDR: 06/09/2017
Date Made Active in Reports: 10/13/2017
Number of Days to Update: 126

Source: EPA
Telephone: 202-566-0500
Last EDR Contact: 10/11/2018
Next Scheduled EDR Contact: 01/21/2019
Data Release Frequency: Annually

ICIS: Integrated Compliance Information System

The Integrated Compliance Information System (ICIS) supports the information needs of the national enforcement and compliance program as well as the unique needs of the National Pollutant Discharge Elimination System (NPDES) program.

Date of Government Version: 11/18/2016
Date Data Arrived at EDR: 11/23/2016
Date Made Active in Reports: 02/10/2017
Number of Days to Update: 79

Source: Environmental Protection Agency
Telephone: 202-564-2501
Last EDR Contact: 10/09/2018
Next Scheduled EDR Contact: 01/21/2019
Data Release Frequency: Quarterly

FTTS: FIFRA/ TSCA Tracking System - FIFRA (Federal Insecticide, Fungicide, & Rodenticide Act)/TSCA (Toxic Substances Control Act)
FTTS tracks administrative cases and pesticide enforcement actions and compliance activities related to FIFRA, TSCA and EPCRA (Emergency Planning and Community Right-to-Know Act). To maintain currency, EDR contacts the Agency on a quarterly basis.

Date of Government Version: 04/09/2009
Date Data Arrived at EDR: 04/16/2009
Date Made Active in Reports: 05/11/2009
Number of Days to Update: 25

Source: EPA/Office of Prevention, Pesticides and Toxic Substances
Telephone: 202-566-1667
Last EDR Contact: 08/18/2017
Next Scheduled EDR Contact: 12/04/2017
Data Release Frequency: Quarterly

FTTS INSP: FIFRA/ TSCA Tracking System - FIFRA (Federal Insecticide, Fungicide, & Rodenticide Act)/TSCA (Toxic Substances Control Act)
A listing of FIFRA/TSCA Tracking System (FTTS) inspections and enforcements.

Date of Government Version: 04/09/2009
Date Data Arrived at EDR: 04/16/2009
Date Made Active in Reports: 05/11/2009
Number of Days to Update: 25

Source: EPA
Telephone: 202-566-1667
Last EDR Contact: 08/18/2017
Next Scheduled EDR Contact: 12/04/2017
Data Release Frequency: Quarterly

MLTS: Material Licensing Tracking System
MLTS is maintained by the Nuclear Regulatory Commission and contains a list of approximately 8,100 sites which possess or use radioactive materials and which are subject to NRC licensing requirements. To maintain currency, EDR contacts the Agency on a quarterly basis.

Date of Government Version: 08/30/2016
Date Data Arrived at EDR: 09/08/2016
Date Made Active in Reports: 10/21/2016
Number of Days to Update: 43

Source: Nuclear Regulatory Commission
Telephone: 301-415-7169
Last EDR Contact: 10/11/2018
Next Scheduled EDR Contact: 02/04/2019
Data Release Frequency: Quarterly

COAL ASH DOE: Steam-Electric Plant Operation Data
A listing of power plants that store ash in surface ponds.

Date of Government Version: 12/31/2005
Date Data Arrived at EDR: 08/07/2009
Date Made Active in Reports: 10/22/2009
Number of Days to Update: 76

Source: Department of Energy
Telephone: 202-586-8719
Last EDR Contact: 09/07/2018
Next Scheduled EDR Contact: 12/17/2018
Data Release Frequency: Varies

COAL ASH EPA: Coal Combustion Residues Surface Impoundments List
A listing of coal combustion residues surface impoundments with high hazard potential ratings.

Date of Government Version: 07/01/2014
Date Data Arrived at EDR: 09/10/2014
Date Made Active in Reports: 10/20/2014
Number of Days to Update: 40

Source: Environmental Protection Agency
Telephone: N/A
Last EDR Contact: 09/04/2018
Next Scheduled EDR Contact: 12/17/2018
Data Release Frequency: Varies

PCB TRANSFORMER: PCB Transformer Registration Database
The database of PCB transformer registrations that includes all PCB registration submittals.

Date of Government Version: 05/24/2017
Date Data Arrived at EDR: 11/30/2017
Date Made Active in Reports: 12/15/2017
Number of Days to Update: 15

Source: Environmental Protection Agency
Telephone: 202-566-0517
Last EDR Contact: 10/26/2018
Next Scheduled EDR Contact: 02/04/2019
Data Release Frequency: Varies

RADINFO: Radiation Information Database
The Radiation Information Database (RADINFO) contains information about facilities that are regulated by U.S. Environmental Protection Agency (EPA) regulations for radiation and radioactivity.

Date of Government Version: 10/02/2018
Date Data Arrived at EDR: 10/03/2018
Date Made Active in Reports: 11/09/2018
Number of Days to Update: 37

Source: Environmental Protection Agency
Telephone: 202-343-9775
Last EDR Contact: 10/03/2018
Next Scheduled EDR Contact: 01/14/2019
Data Release Frequency: Quarterly

HIST FTTS: FIFRA/TSCA Tracking System Administrative Case Listing

A complete administrative case listing from the FIFRA/TSCA Tracking System (FTTS) for all ten EPA regions. The information was obtained from the National Compliance Database (NCDB). NCDB supports the implementation of FIFRA (Federal Insecticide, Fungicide, and Rodenticide Act) and TSCA (Toxic Substances Control Act). Some EPA regions are now closing out records. Because of that, and the fact that some EPA regions are not providing EPA Headquarters with updated records, it was decided to create a HIST FTTS database. It included records that may not be included in the newer FTTS database updates. This database is no longer updated.

Date of Government Version: 10/19/2006
Date Data Arrived at EDR: 03/01/2007
Date Made Active in Reports: 04/10/2007
Number of Days to Update: 40

Source: Environmental Protection Agency
Telephone: 202-564-2501
Last EDR Contact: 12/17/2007
Next Scheduled EDR Contact: 03/17/2008
Data Release Frequency: No Update Planned

HIST FTTS INSP: FIFRA/TSCA Tracking System Inspection & Enforcement Case Listing

A complete inspection and enforcement case listing from the FIFRA/TSCA Tracking System (FTTS) for all ten EPA regions. The information was obtained from the National Compliance Database (NCDB). NCDB supports the implementation of FIFRA (Federal Insecticide, Fungicide, and Rodenticide Act) and TSCA (Toxic Substances Control Act). Some EPA regions are now closing out records. Because of that, and the fact that some EPA regions are not providing EPA Headquarters with updated records, it was decided to create a HIST FTTS database. It included records that may not be included in the newer FTTS database updates. This database is no longer updated.

Date of Government Version: 10/19/2006
Date Data Arrived at EDR: 03/01/2007
Date Made Active in Reports: 04/10/2007
Number of Days to Update: 40

Source: Environmental Protection Agency
Telephone: 202-564-2501
Last EDR Contact: 12/17/2008
Next Scheduled EDR Contact: 03/17/2008
Data Release Frequency: No Update Planned

DOT OPS: Incident and Accident Data

Department of Transporation, Office of Pipeline Safety Incident and Accident data.

Date of Government Version: 07/31/2012
Date Data Arrived at EDR: 08/07/2012
Date Made Active in Reports: 09/18/2012
Number of Days to Update: 42

Source: Department of Transporation, Office of Pipeline Safety
Telephone: 202-366-4595
Last EDR Contact: 10/30/2018
Next Scheduled EDR Contact: 02/11/2019
Data Release Frequency: Varies

CONSENT: Superfund (CERCLA) Consent Decrees

Major legal settlements that establish responsibility and standards for cleanup at NPL (Superfund) sites. Released periodically by United States District Courts after settlement by parties to litigation matters.

Date of Government Version: 06/30/2018
Date Data Arrived at EDR: 07/17/2018
Date Made Active in Reports: 10/05/2018
Number of Days to Update: 80

Source: Department of Justice, Consent Decree Library
Telephone: Varies
Last EDR Contact: 10/01/2018
Next Scheduled EDR Contact: 12/31/2018
Data Release Frequency: Varies

BRS: Biennial Reporting System

The Biennial Reporting System is a national system administered by the EPA that collects data on the generation and management of hazardous waste. BRS captures detailed data from two groups: Large Quantity Generators (LQG) and Treatment, Storage, and Disposal Facilities.

Date of Government Version: 12/31/2015
Date Data Arrived at EDR: 02/22/2017
Date Made Active in Reports: 09/28/2017
Number of Days to Update: 218

Source: EPA/NTIS
Telephone: 800-424-9346
Last EDR Contact: 11/21/2018
Next Scheduled EDR Contact: 03/04/2019
Data Release Frequency: Biennially

INDIAN RESERV: Indian Reservations

This map layer portrays Indian administered lands of the United States that have any area equal to or greater than 640 acres.

Date of Government Version: 12/31/2014
Date Data Arrived at EDR: 07/14/2015
Date Made Active in Reports: 01/10/2017
Number of Days to Update: 546

Source: USGS
Telephone: 202-208-3710
Last EDR Contact: 10/09/2018
Next Scheduled EDR Contact: 01/21/2019
Data Release Frequency: Semi-Annually

FUSRAP: Formerly Utilized Sites Remedial Action Program

DOE established the Formerly Utilized Sites Remedial Action Program (FUSRAP) in 1974 to remediate sites where radioactive contamination remained from Manhattan Project and early U.S. Atomic Energy Commission (AEC) operations.

Date of Government Version: 08/08/2017
Date Data Arrived at EDR: 09/11/2018
Date Made Active in Reports: 09/14/2018
Number of Days to Update: 3

Source: Department of Energy
Telephone: 202-586-3559
Last EDR Contact: 11/01/2018
Next Scheduled EDR Contact: 02/18/2019
Data Release Frequency: Varies

UMTRA: Uranium Mill Tailings Sites

Uranium ore was mined by private companies for federal government use in national defense programs. When the mills shut down, large piles of the sand-like material (mill tailings) remain after uranium has been extracted from the ore. Levels of human exposure to radioactive materials from the piles are low; however, in some cases tailings were used as construction materials before the potential health hazards of the tailings were recognized.

Date of Government Version: 06/23/2017
Date Data Arrived at EDR: 10/11/2017
Date Made Active in Reports: 11/03/2017
Number of Days to Update: 23

Source: Department of Energy
Telephone: 505-845-0011
Last EDR Contact: 11/16/2018
Next Scheduled EDR Contact: 03/04/2019
Data Release Frequency: Varies

LEAD SMELTER 1: Lead Smelter Sites

A listing of former lead smelter site locations.

Date of Government Version: 08/13/2018
Date Data Arrived at EDR: 10/04/2018
Date Made Active in Reports: 11/16/2018
Number of Days to Update: 43

Source: Environmental Protection Agency
Telephone: 703-603-8787
Last EDR Contact: 11/27/2018
Next Scheduled EDR Contact: 01/14/2019
Data Release Frequency: Varies

LEAD SMELTER 2: Lead Smelter Sites

A list of several hundred sites in the U.S. where secondary lead smelting was done from 1931and 1964. These sites may pose a threat to public health through ingestion or inhalation of contaminated soil or dust

Date of Government Version: 04/05/2001
Date Data Arrived at EDR: 10/27/2010
Date Made Active in Reports: 12/02/2010
Number of Days to Update: 36

Source: American Journal of Public Health
Telephone: 703-305-6451
Last EDR Contact: 12/02/2009
Next Scheduled EDR Contact: N/A
Data Release Frequency: No Update Planned

US AIRS (AFS): Aerometric Information Retrieval System Facility Subsystem (AFS)

The database is a sub-system of Aerometric Information Retrieval System (AIRS). AFS contains compliance data on air pollution point sources regulated by the U.S. EPA and/or state and local air regulatory agencies. This information comes from source reports by various stationary sources of air pollution, such as electric power plants, steel mills, factories, and universities, and provides information about the air pollutants they produce. Action, air program, air program pollutant, and general level plant data. It is used to track emissions and compliance data from industrial plants.

Date of Government Version: 10/12/2016
Date Data Arrived at EDR: 10/26/2016
Date Made Active in Reports: 02/03/2017
Number of Days to Update: 100

Source: EPA
Telephone: 202-564-2496
Last EDR Contact: 09/26/2017
Next Scheduled EDR Contact: 01/08/2018
Data Release Frequency: Annually

US AIRS MINOR: Air Facility System Data
A listing of minor source facilities.

Date of Government Version: 10/12/2016
Date Data Arrived at EDR: 10/26/2016
Date Made Active in Reports: 02/03/2017
Number of Days to Update: 100

Source: EPA
Telephone: 202-564-2496
Last EDR Contact: 09/26/2017
Next Scheduled EDR Contact: 01/08/2018
Data Release Frequency: Annually

US MINES: Mines Master Index File
Contains all mine identification numbers issued for mines active or opened since 1971. The data also includes violation information.

Date of Government Version: 08/01/2018
Date Data Arrived at EDR: 08/29/2018
Date Made Active in Reports: 10/05/2018
Number of Days to Update: 37

Source: Department of Labor, Mine Safety and Health Administration
Telephone: 303-231-5959
Last EDR Contact: 08/29/2018
Next Scheduled EDR Contact: 12/10/2018
Data Release Frequency: Semi-Annually

US MINES 2: Ferrous and Nonferrous Metal Mines Database Listing
This map layer includes ferrous (ferrous metal mines are facilities that extract ferrous metals, such as iron ore or molybdenum) and nonferrous (Nonferrous metal mines are facilities that extract nonferrous metals, such as gold, silver, copper, zinc, and lead) metal mines in the United States.

Date of Government Version: 12/05/2005
Date Data Arrived at EDR: 02/29/2008
Date Made Active in Reports: 04/18/2008
Number of Days to Update: 49

Source: USGS
Telephone: 703-648-7709
Last EDR Contact: 08/31/2018
Next Scheduled EDR Contact: 12/10/2018
Data Release Frequency: Varies

US MINES 3: Active Mines & Mineral Plants Database Listing
Active Mines and Mineral Processing Plant operations for commodities monitored by the Minerals Information Team of the USGS.

Date of Government Version: 04/14/2011
Date Data Arrived at EDR: 06/08/2011
Date Made Active in Reports: 09/13/2011
Number of Days to Update: 97

Source: USGS
Telephone: 703-648-7709
Last EDR Contact: 08/31/2018
Next Scheduled EDR Contact: 12/10/2018
Data Release Frequency: Varies

ABANDONED MINES: Abandoned Mines
An inventory of land and water impacted by past mining (primarily coal mining) is maintained by OSMRE to provide information needed to implement the Surface Mining Control and Reclamation Act of 1977 (SMCRA). The inventory contains information on the location, type, and extent of AML impacts, as well as, information on the cost associated with the reclamation of those problems. The inventory is based upon field surveys by State, Tribal, and OSMRE program officials. It is dynamic to the extent that it is modified as new problems are identified and existing problems are reclaimed.

Date of Government Version: 09/10/2018
Date Data Arrived at EDR: 09/11/2018
Date Made Active in Reports: 09/14/2018
Number of Days to Update: 3

Source: Department of Interior
Telephone: 202-208-2609
Last EDR Contact: 09/10/2018
Next Scheduled EDR Contact: 12/24/2018
Data Release Frequency: Quarterly

# GOVERNMENT RECORDS SEARCHED / DATA CURRENCY TRACKING

FINDS: Facility Index System/Facility Registry System

Facility Index System. FINDS contains both facility information and 'pointers' to other sources that contain more detail. EDR includes the following FINDS databases in this report: PCS (Permit Compliance System), AIRS (Aerometric Information Retrieval System), DOCKET (Enforcement Docket used to manage and track information on civil judicial enforcement cases for all environmental statutes), FURS (Federal Underground Injection Control), C-DOCKET (Criminal Docket System used to track criminal enforcement actions for all environmental statutes), FFIS (Federal Facilities Information System), STATE (State Environmental Laws and Statutes), and PADS (PCB Activity Data System).

Date of Government Version: 08/07/2018
Date Data Arrived at EDR: 09/05/2018
Date Made Active in Reports: 10/05/2018
Number of Days to Update: 30

Source: EPA
Telephone: (212) 637-3000
Last EDR Contact: 09/18/2018
Next Scheduled EDR Contact: 12/17/2018
Data Release Frequency: Quarterly

DOCKET HWC: Hazardous Waste Compliance Docket Listing

A complete list of the Federal Agency Hazardous Waste Compliance Docket Facilities.

Date of Government Version: 05/31/2018
Date Data Arrived at EDR: 07/26/2018
Date Made Active in Reports: 10/05/2018
Number of Days to Update: 71

Source: Environmental Protection Agency
Telephone: 202-564-0527
Last EDR Contact: 08/31/2018
Next Scheduled EDR Contact: 12/10/2018
Data Release Frequency: Varies

UXO: Unexploded Ordnance Sites

A listing of unexploded ordnance site locations

Date of Government Version: 09/30/2017
Date Data Arrived at EDR: 06/19/2018
Date Made Active in Reports: 09/14/2018
Number of Days to Update: 87

Source: Department of Defense
Telephone: 703-704-1564
Last EDR Contact: 10/15/2018
Next Scheduled EDR Contact: 01/28/2019
Data Release Frequency: Varies

ECHO: Enforcement & Compliance History Information

ECHO provides integrated compliance and enforcement information for about 800,000 regulated facilities nationwide.

Date of Government Version: 09/02/2018
Date Data Arrived at EDR: 09/05/2018
Date Made Active in Reports: 09/14/2018
Number of Days to Update: 9

Source: Environmental Protection Agency
Telephone: 202-564-2280
Last EDR Contact: 09/05/2018
Next Scheduled EDR Contact: 12/17/2018
Data Release Frequency: Quarterly

FUELS PROGRAM: EPA Fuels Program Registered Listing

This listing includes facilities that are registered under the Part 80 (Code of Federal Regulations) EPA Fuels Programs. All companies now are required to submit new and updated registrations.

Date of Government Version: 08/22/2018
Date Data Arrived at EDR: 08/22/2018
Date Made Active in Reports: 10/05/2018
Number of Days to Update: 44

Source: EPA
Telephone: 800-385-6164
Last EDR Contact: 11/19/2018
Next Scheduled EDR Contact: 03/04/2019
Data Release Frequency: Quarterly

AIRS: Air Emissions Data

Point source emissions inventory data.

Date of Government Version: 07/23/2018
Date Data Arrived at EDR: 07/23/2018
Date Made Active in Reports: 08/07/2018
Number of Days to Update: 15

Source: Department of Environmental Conservation
Telephone: 518-402-8452
Last EDR Contact: 11/22/2018
Next Scheduled EDR Contact: 02/04/2019
Data Release Frequency: Annually

COAL ASH: Coal Ash Disposal Site Listing
A listing of coal ash disposal site locations.

Date of Government Version: 06/29/2018
Date Data Arrived at EDR: 07/03/2018
Date Made Active in Reports: 08/07/2018
Number of Days to Update: 35

Source: Department of Environmental Conservation
Telephone: 518-402-8660
Last EDR Contact: 06/28/2018
Next Scheduled EDR Contact: 10/15/2018
Data Release Frequency: Quarterly

DRYCLEANERS: Registered Drycleaners
A listing of all registered drycleaning facilities.

Date of Government Version: 03/07/2018
Date Data Arrived at EDR: 03/30/2018
Date Made Active in Reports: 06/05/2018
Number of Days to Update: 67

Source: Department of Environmental Conservation
Telephone: 518-402-8403
Last EDR Contact: 09/10/2018
Next Scheduled EDR Contact: 12/24/2018
Data Release Frequency: Annually

E DESIGNATION: E DESIGNATION SITE LISTING
The (E (Environmental)) designation would ensure that sampling and remediation take place on the subject properties, and would avoid any significant impacts related to hazardous materials at these locations. The (E) designations would require that the fee owner of the sites conduct a testing and sampling protocol, and remediation where appropriate, to the satisfaction of the NYCDEP before the issuance of a building permit by the Department of Buildings pursuant to the provisions of Section 11-15 of the Zoning Resolution (Environmental Requirements). The (E) designations also include a mandatory construction-related health and safety plan which must be approved by NYCDEP.

Date of Government Version: 08/21/2018
Date Data Arrived at EDR: 09/20/2018
Date Made Active in Reports: 10/12/2018
Number of Days to Update: 22

Source: New York City Department of City Planning
Telephone: 718-595-6658
Last EDR Contact: 09/18/2018
Next Scheduled EDR Contact: 12/31/2018
Data Release Frequency: Semi-Annually

Financial Assurance 1: Financial Assurance Information Listing
Financial assurance information.

Date of Government Version: 12/01/2017
Date Data Arrived at EDR: 01/02/2018
Date Made Active in Reports: 01/31/2018
Number of Days to Update: 29

Source: Department of Environmental Conservation
Telephone: 518-402-8660
Last EDR Contact: 10/15/2018
Next Scheduled EDR Contact: 01/14/2019
Data Release Frequency: Quarterly

Financial Assurance 2: Financial Assurance Information Listing
A listing of financial assurance information for hazardous waste facilities. Financial assurance is intended to ensure that resources are available to pay for the cost of closure, post-closure care, and corrective measures if the owner or operator of a regulated facility is unable or unwilling to pay.

Date of Government Version: 12/29/2017
Date Data Arrived at EDR: 04/06/2018
Date Made Active in Reports: 06/05/2018
Number of Days to Update: 60

Source: Department of Environmental Conservation
Telephone: 518-402-8712
Last EDR Contact: 09/10/2018
Next Scheduled EDR Contact: 12/24/2018
Data Release Frequency: Varies

HSWDS: Hazardous Substance Waste Disposal Site Inventory
The list includes any known or suspected hazardous substance waste disposal sites. Also included are sites delisted from the Registry of Inactive Hazardous Waste Disposal Sites and non-Registry sites that U.S. EPA Preliminary Assessment (PA) reports or Site Investigation (SI) reports were prepared. Hazardous Substance Waste Disposal Sites are eligible to be Superfund sites now that the New York State Superfund has been refinanced and changed. This means that the study inventory has served its purpose and will no longer be maintained as a separate entity. The last version of the study inventory is frozen in time. The sites on the study will not automatically be made Superfund sites, rather each site will be further evaluated for listing on the Registry. So overtime they will be added to the registry or not.

Date of Government Version: 01/01/2003
Date Data Arrived at EDR: 10/20/2006
Date Made Active in Reports: 11/30/2006
Number of Days to Update: 41

Source: Department of Environmental Conservation
Telephone: 518-402-9564
Last EDR Contact: 05/26/2009
Next Scheduled EDR Contact: 08/24/2009
Data Release Frequency: No Update Planned

NY MANIFEST: Facility and Manifest Data

Manifest is a document that lists and tracks hazardous waste from the generator through transporters to a TSD facility.

Date of Government Version: 07/01/2018
Date Data Arrived at EDR: 08/01/2018
Date Made Active in Reports: 08/31/2018
Number of Days to Update: 30

Source: Department of Environmental Conservation
Telephone: 518-402-8651
Last EDR Contact: 10/31/2018
Next Scheduled EDR Contact: 02/11/2019
Data Release Frequency: Quarterly

SPDES: State Pollutant Discharge Elimination System

New York State has a state program which has been approved by the United States Environmental Protection Agency for the control of wastewater and stormwater discharges in accordance with the Clean Water Act. Under New York State law the program is known as the State Pollutant Discharge Elimination System (SPDES) and is broader in scope than that required by the Clean Water Act in that it controls point source discharges to groundwaters as well as surface waters.

Date of Government Version: 07/18/2018
Date Data Arrived at EDR: 07/31/2018
Date Made Active in Reports: 08/07/2018
Number of Days to Update: 7

Source: Department of Environmental Conservation
Telephone: 518-402-8233
Last EDR Contact: 10/22/2018
Next Scheduled EDR Contact: 02/04/2019
Data Release Frequency: No Update Planned

VAPOR REOPENED: Vapor Intrusion Legacy Site List

New York is currently re-evaluating previous assumptions and decisions regarding the potential for soil vapor intrusion exposures at sites. As a result, all past, current, and future contaminated sites will be evaluated to determine whether these sites have the potential for exposures related to soil vapor intrusion.

Date of Government Version: 01/01/2018
Date Data Arrived at EDR: 02/15/2018
Date Made Active in Reports: 03/27/2018
Number of Days to Update: 40

Source: Department of Environmenal Conservation
Telephone: 518-402-9814
Last EDR Contact: 11/16/2018
Next Scheduled EDR Contact: 02/25/2019
Data Release Frequency: Varies

UIC: Underground Injection Control Wells

A listing of enhanced oil recovery underground injection wells.

Date of Government Version: 09/04/2018
Date Data Arrived at EDR: 09/06/2018
Date Made Active in Reports: 10/12/2018
Number of Days to Update: 36

Source: Department of Environmental Conservation
Telephone: 518-402-8056
Last EDR Contact: 09/06/2018
Next Scheduled EDR Contact: 12/17/2018
Data Release Frequency: Quarterly

COOLING TOWERS: Registered Cooling Towers

This data includes the location of cooling towers registered with New York State. The data is self-reported by owners/property managers of cooling towers in service in New York State. In August 2015, the New York State Department of Health released emergency regulations requiring the owners of cooling towers to register them with New York State.

Date of Government Version: 10/16/2018
Date Data Arrived at EDR: 10/17/2018
Date Made Active in Reports: 11/09/2018
Number of Days to Update: 23

Source: Department of Health
Telephone: 518-402-7650
Last EDR Contact: 10/17/2018
Next Scheduled EDR Contact: 01/28/2019
Data Release Frequency: Varies

## EDR HIGH RISK HISTORICAL RECORDS

### *EDR Exclusive Records*

EDR MGP: EDR Proprietary Manufactured Gas Plants

The EDR Proprietary Manufactured Gas Plant Database includes records of coal gas plants (manufactured gas plants) compiled by EDR's researchers. Manufactured gas sites were used in the United States from the 1800's to 1950's to produce a gas that could be distributed and used as fuel. These plants used whale oil, rosin, coal, or a mixture of coal, oil, and water that also produced a significant amount of waste. Many of the byproducts of the gas production, such as coal tar (oily waste containing volatile and non-volatile chemicals), sludges, oils and other compounds are potentially hazardous to human health and the environment. The byproduct from this process was frequently disposed of directly at the plant site and can remain or spread slowly, serving as a continuous source of soil and groundwater contamination.

Date of Government Version: N/A
Date Data Arrived at EDR: N/A
Date Made Active in Reports: N/A
Number of Days to Update: N/A

Source: EDR, Inc.
Telephone: N/A
Last EDR Contact: N/A
Next Scheduled EDR Contact: N/A
Data Release Frequency: No Update Planned

EDR Hist Auto: EDR Exclusive Historical Auto Stations

EDR has searched selected national collections of business directories and has collected listings of potential gas station/filling station/service station sites that were available to EDR researchers. EDR's review was limited to those categories of sources that might, in EDR's opinion, include gas station/filling station/service station establishments. The categories reviewed included, but were not limited to gas, gas station, gasoline station, filling station, auto, automobile repair, auto service station, service station, etc. This database falls within a category of information EDR classifies as "High Risk Historical Records", or HRHR. EDR's HRHR effort presents unique and sometimes proprietary data about past sites and operations that typically create environmental concerns, but may not show up in current government records searches.

Date of Government Version: N/A
Date Data Arrived at EDR: N/A
Date Made Active in Reports: N/A
Number of Days to Update: N/A

Source: EDR, Inc.
Telephone: N/A
Last EDR Contact: N/A
Next Scheduled EDR Contact: N/A
Data Release Frequency: Varies

EDR Hist Cleaner: EDR Exclusive Historical Cleaners

EDR has searched selected national collections of business directories and has collected listings of potential dry cleaner sites that were available to EDR researchers. EDR's review was limited to those categories of sources that might, in EDR's opinion, include dry cleaning establishments. The categories reviewed included, but were not limited to dry cleaners, cleaners, laundry, laundromat, cleaning/laundry, wash & dry etc. This database falls within a category of information EDR classifies as "High Risk Historical Records", or HRHR. EDR's HRHR effort presents unique and sometimes proprietary data about past sites and operations that typically create environmental concerns, but may not show up in current government records searches.

Date of Government Version: N/A
Date Data Arrived at EDR: N/A
Date Made Active in Reports: N/A
Number of Days to Update: N/A

Source: EDR, Inc.
Telephone: N/A
Last EDR Contact: N/A
Next Scheduled EDR Contact: N/A
Data Release Frequency: Varies

## EDR RECOVERED GOVERNMENT ARCHIVES

### *Exclusive Recovered Govt. Archives*

RGA HWS: Recovered Government Archive State Hazardous Waste Facilities List

The EDR Recovered Government Archive State Hazardous Waste database provides a list of SHWS incidents derived from historical databases and includes many records that no longer appear in current government lists. Compiled from Records formerly available from the Department of Environmental Conservation in New York.

Date of Government Version: N/A
Date Data Arrived at EDR: 07/01/2013
Date Made Active in Reports: 12/30/2013
Number of Days to Update: 182

Source: Department of Environmental Conservation
Telephone: N/A
Last EDR Contact: 06/01/2012
Next Scheduled EDR Contact: N/A
Data Release Frequency: Varies

RGA LF: Recovered Government Archive Solid Waste Facilities List
The EDR Recovered Government Archive Landfill database provides a list of landfills derived from historical databases and includes many records that no longer appear in current government lists. Compiled from Records formerly available from the Department of Environmental Conservation in New York.

Date of Government Version: N/A
Date Data Arrived at EDR: 07/01/2013
Date Made Active in Reports: 01/10/2014
Number of Days to Update: 193

Source: Department of Environmental Conservation
Telephone: N/A
Last EDR Contact: 06/01/2012
Next Scheduled EDR Contact: N/A
Data Release Frequency: Varies

**COUNTY RECORDS**

CORTLAND COUNTY:

AST - CORTLAND: Cortland County Storage Tank Listing
A listing of aboveground storage tank sites located in Cortland County.

Date of Government Version: 07/11/2018
Date Data Arrived at EDR: 09/19/2018
Date Made Active in Reports: 10/12/2018
Number of Days to Update: 23

Source: Cortland County Health Department
Telephone: 607-753-5035
Last EDR Contact: 10/29/2018
Next Scheduled EDR Contact: 02/11/2019
Data Release Frequency: Quarterly

UST - CORTLAND: Cortland County Storage Tank Listing
A listing of underground storage tank sites located in Cortland County.

Date of Government Version: 07/11/2018
Date Data Arrived at EDR: 09/19/2018
Date Made Active in Reports: 10/12/2018
Number of Days to Update: 23

Source: Cortland County Health Department
Telephone: 607-753-5035
Last EDR Contact: 10/29/2018
Next Scheduled EDR Contact: 02/11/2019
Data Release Frequency: Quarterly

NASSAU COUNTY:

AST - NASSAU: Registered Tank Database
A listing of aboveground storage tank sites located in Nassau County.

Date of Government Version: 01/09/2017
Date Data Arrived at EDR: 01/11/2017
Date Made Active in Reports: 02/15/2017
Number of Days to Update: 35

Source: Nassau County Health Department
Telephone: 516-571-3314
Last EDR Contact: 10/29/2018
Next Scheduled EDR Contact: 02/11/2019
Data Release Frequency: No Update Planned

AST NCFM: Storage Tank Database
A listing of aboveground storage tank sites located in Nassau County.

Date of Government Version: 02/15/2011
Date Data Arrived at EDR: 02/23/2011
Date Made Active in Reports: 03/29/2011
Number of Days to Update: 34

Source: Nassau County Office of the Fire Marshal
Telephone: 516-572-1000
Last EDR Contact: 10/25/2018
Next Scheduled EDR Contact: 02/11/2019
Data Release Frequency: Varies

TANKS NASSAU: Registered Tank Database in Nassau County
A listing of facilities in Nassau County with storage tanks.

Date of Government Version: 01/09/2017
Date Data Arrived at EDR: 01/11/2017
Date Made Active in Reports: 02/15/2017
Number of Days to Update: 35

Source: Nassau County Department of Health
Telephone: 516-227-9691
Last EDR Contact: 10/29/2018
Next Scheduled EDR Contact: 02/11/2019
Data Release Frequency: Varies

UST - NASSAU: Registered Tank Database
A listing of underground storage tank sites located in Nassau County.

Date of Government Version: 01/09/2017
Date Data Arrived at EDR: 01/11/2017
Date Made Active in Reports: 02/15/2017
Number of Days to Update: 35

Source: Nassau County Health Department
Telephone: 516-571-3314
Last EDR Contact: 10/29/2018
Next Scheduled EDR Contact: 02/11/2019
Data Release Frequency: No Update Planned

UST NCFM: Storage Tank Database
A listing of underground storage tank sites located in Nassau County.

Date of Government Version: 02/15/2011
Date Data Arrived at EDR: 02/23/2011
Date Made Active in Reports: 03/29/2011
Number of Days to Update: 34

Source: Nassau County Office of the Fire Marshal
Telephone: 516-572-1000
Last EDR Contact: 10/25/2018
Next Scheduled EDR Contact: 02/11/2019
Data Release Frequency: Varies

ROCKLAND COUNTY:

AST - ROCKLAND: Petroleum Bulk Storage Database
A listing of aboveground storage tank sites located in Rockland County. Rockland County?s Petroleum Bulk Storage (PBS) program is no longer in service. All related operations/duties are now wholly overseen by the New York State Dept. of Environmental Conservation (NYSDEC).

Date of Government Version: 02/02/2017
Date Data Arrived at EDR: 03/17/2017
Date Made Active in Reports: 09/22/2017
Number of Days to Update: 189

Source: Rockland County Health Department
Telephone: 914-364-2605
Last EDR Contact: 08/29/2018
Next Scheduled EDR Contact: 12/17/2018
Data Release Frequency: No Update Planned

UST - ROCKLAND: Petroleum Bulk Storage Database
A listing of underground storage tank sites located in Rockland County. Rockland County?s Petroleum Bulk Storage (PBS) program is no longer in service. All related operations/duties are now wholly overseen by the New York State Dept. of Environmental Conservation (NYSDEC).

Date of Government Version: 02/02/2017
Date Data Arrived at EDR: 03/17/2017
Date Made Active in Reports: 09/22/2017
Number of Days to Update: 189

Source: Rockland County Health Department
Telephone: 914-364-2605
Last EDR Contact: 08/29/2018
Next Scheduled EDR Contact: 12/17/2018
Data Release Frequency: No Update Planned

SUFFOLK COUNTY:

AST - SUFFOLK: Storage Tank Database
A listing of aboveground storage tank sites located in Suffolk County.

Date of Government Version: 03/03/2015
Date Data Arrived at EDR: 03/10/2015
Date Made Active in Reports: 03/23/2015
Number of Days to Update: 13

Source: Suffolk County Department of Health Services
Telephone: 631-854-2521
Last EDR Contact: 10/29/2018
Next Scheduled EDR Contact: 02/11/2019
Data Release Frequency: No Update Planned

UST - SUFFOLK: Storage Tank Database
A listing of underground storage tank sites located in Suffolk County.

Date of Government Version: 03/03/2015
Date Data Arrived at EDR: 03/10/2015
Date Made Active in Reports: 03/23/2015
Number of Days to Update: 13

Source: Suffolk County Department of Health Services
Telephone: 631-854-2521
Last EDR Contact: 10/29/2018
Next Scheduled EDR Contact: 02/11/2019
Data Release Frequency: No Update Planned

WESTCHESTER COUNTY:

AST - WESTCHESTER: Listing of Storage Tanks
A listing of aboveground storage tank sites located in Westchester County.

Date of Government Version: 07/20/2018
Date Data Arrived at EDR: 08/21/2018
Date Made Active in Reports: 08/30/2018
Number of Days to Update: 9

Source: Westchester County Department of Health
Telephone: 914-813-5161
Last EDR Contact: 10/29/2018
Next Scheduled EDR Contact: 02/11/2019
Data Release Frequency: Semi-Annually

UST - WESTCHESTER: Listing of Storage Tanks
A listing of underground storage tank sites located in Westchester County.

Date of Government Version: 07/20/2018
Date Data Arrived at EDR: 08/21/2018
Date Made Active in Reports: 08/30/2018
Number of Days to Update: 9

Source: Westchester County Department of Health
Telephone: 914-813-5161
Last EDR Contact: 10/29/2018
Next Scheduled EDR Contact: 02/11/2019
Data Release Frequency: Semi-Annually

**OTHER DATABASE(S)**

Depending on the geographic area covered by this report, the data provided in these specialty databases may or may not be complete. For example, the existence of wetlands information data in a specific report does not mean that all wetlands in the area covered by the report are included. Moreover, the absence of any reported wetlands information does not necessarily mean that wetlands do not exist in the area covered by the report.

CT MANIFEST: Hazardous Waste Manifest Data
Facility and manifest data. Manifest is a document that lists and tracks hazardous waste from the generator through transporters to a tsd facility.

Date of Government Version: 08/10/2018
Date Data Arrived at EDR: 08/10/2018
Date Made Active in Reports: 09/10/2018
Number of Days to Update: 31

Source: Department of Energy & Environmental Protection
Telephone: 860-424-3375
Last EDR Contact: 11/14/2018
Next Scheduled EDR Contact: 02/25/2019
Data Release Frequency: No Update Planned

NJ MANIFEST: Manifest Information
Hazardous waste manifest information.

Date of Government Version: 12/31/2017
Date Data Arrived at EDR: 07/13/2018
Date Made Active in Reports: 08/01/2018
Number of Days to Update: 19

Source: Department of Environmental Protection
Telephone: N/A
Last EDR Contact: 10/09/2018
Next Scheduled EDR Contact: 01/21/2019
Data Release Frequency: Annually

PA MANIFEST: Manifest Information
Hazardous waste manifest information.

Date of Government Version: 12/31/2017
Date Data Arrived at EDR: 10/23/2018
Date Made Active in Reports: 11/27/2018
Number of Days to Update: 35

Source: Department of Environmental Protection
Telephone: 717-783-8990
Last EDR Contact: 10/15/2018
Next Scheduled EDR Contact: 01/28/2019
Data Release Frequency: Annually

RI MANIFEST: Manifest information
Hazardous waste manifest information

Date of Government Version: 12/31/2017
Date Data Arrived at EDR: 02/23/2018
Date Made Active in Reports: 04/09/2018
Number of Days to Update: 45

Source: Department of Environmental Management
Telephone: 401-222-2797
Last EDR Contact: 11/16/2018
Next Scheduled EDR Contact: 03/04/2019
Data Release Frequency: Annually

VT MANIFEST: Hazardous Waste Manifest Data
Hazardous waste manifest information.

Date of Government Version: 08/23/2018
Date Data Arrived at EDR: 08/23/2018
Date Made Active in Reports: 09/18/2018
Number of Days to Update: 26

Source: Department of Environmental Conservation
Telephone: 802-241-3443
Last EDR Contact: 10/15/2018
Next Scheduled EDR Contact: 01/28/2019
Data Release Frequency: Annually

WI MANIFEST: Manifest Information
Hazardous waste manifest information.

Date of Government Version: 12/31/2017
Date Data Arrived at EDR: 06/15/2018
Date Made Active in Reports: 07/09/2018
Number of Days to Update: 24

Source: Department of Natural Resources
Telephone: N/A
Last EDR Contact: 09/06/2018
Next Scheduled EDR Contact: 12/24/2018
Data Release Frequency: Annually

Oil/Gas Pipelines
Source: PennWell Corporation
Petroleum Bundle (Crude Oil, Refined Products, Petrochemicals, Gas Liquids (LPG/NGL), and Specialty Gases (Miscellaneous)) N = Natural Gas Bundle (Natural Gas, Gas Liquids (LPG/NGL), and Specialty Gases (Miscellaneous)). This map includes information copyrighted by PennWell Corporation. This information is provided on a best effort basis and PennWell Corporation does not guarantee its accuracy nor warrant its fitness for any particular purpose. Such information has been reprinted with the permission of PennWell.

Electric Power Transmission Line Data
Source: PennWell Corporation
This map includes information copyrighted by PennWell Corporation. This information is provided on a best effort basis and PennWell Corporation does not guarantee its accuracy nor warrant its fitness for any particular purpose. Such information has been reprinted with the permission of PennWell.

Sensitive Receptors: There are individuals deemed sensitive receptors due to their fragile immune systems and special sensitivity to environmental discharges. These sensitive receptors typically include the elderly, the sick, and children. While the location of all sensitive receptors cannot be determined, EDR indicates those buildings and facilities - schools, daycares, hospitals, medical centers, and nursing homes - where individuals who are sensitive receptors are likely to be located.

AHA Hospitals:
Source: American Hospital Association, Inc.
Telephone: 312-280-5991
The database includes a listing of hospitals based on the American Hospital Association's annual survey of hospitals.

Medical Centers: Provider of Services Listing
Source: Centers for Medicare & Medicaid Services
Telephone: 410-786-3000
A listing of hospitals with Medicare provider number, produced by Centers of Medicare & Medicaid Services, a federal agency within the U.S. Department of Health and Human Services.

Nursing Homes
Source: National Institutes of Health
Telephone: 301-594-6248
Information on Medicare and Medicaid certified nursing homes in the United States.

Public Schools
Source: National Center for Education Statistics
Telephone: 202-502-7300
The National Center for Education Statistics' primary database on elementary and secondary public education in the United States. It is a comprehensive, annual, national statistical database of all public elementary and secondary schools and school districts, which contains data that are comparable across all states.

Private Schools
Source: National Center for Education Statistics
Telephone: 202-502-7300
The National Center for Education Statistics' primary database on private school locations in the United States.

Daycare Centers: Day Care Providers
Source: Department of Health
Telephone: 212-676-2444

Flood Zone Data: This data was obtained from the Federal Emergency Management Agency (FEMA). It depicts 100-year and 500-year flood zones as defined by FEMA. It includes the National Flood Hazard Layer (NFHL) which incorporates Flood Insurance Rate Map (FIRM) data and Q3 data from FEMA in areas not covered by NFHL.
Source: FEMA
Telephone: 877-336-2627
Date of Government Version: 2003, 2015

NWI: National Wetlands Inventory. This data, available in select counties across the country, was obtained by EDR in 2002, 2005 and 2010 from the U.S. Fish and Wildlife Service.

State Wetlands Data: Freshwater Wetlands
Source: Department of Environmental Conservation
Telephone: 518-402-8961

Current USGS 7.5 Minute Topographic Map
Source: U.S. Geological Survey

**STREET AND ADDRESS INFORMATION**

© 2015 TomTom North America, Inc. All rights reserved. This material is proprietary and the subject of copyright protection and other intellectual property rights owned by or licensed to Tele Atlas North America, Inc. The use of this material is subject to the terms of a license agreement. You will be held liable for any unauthorized copying or disclosure of this material.

# GEOCHECK ®- PHYSICAL SETTING SOURCE ADDENDUM

**TARGET PROPERTY ADDRESS**

INDUSTRIAL PROPERTY
232-244 SEIGEL STREET
BROOKLYN, NY 11206

**TARGET PROPERTY COORDINATES**

| | |
|---|---|
| Latitude (North): | 40.704937 - 40˚ 42' 17.77'' |
| Longitude (West): | 73.936091 - 73˚ 56' 9.93'' |
| Universal Tranverse Mercator: | Zone 18 |
| UTM X (Meters): | 589877.4 |
| UTM Y (Meters): | 4506336.0 |
| Elevation: | 18 ft. above sea level |

**USGS TOPOGRAPHIC MAP**

| | |
|---|---|
| Target Property Map: | 5940597 BROOKLYN, NY |
| Version Date: | 2013 |

EDR's GeoCheck Physical Setting Source Addendum is provided to assist the environmental professional in forming an opinion about the impact of potential contaminant migration.

Assessment of the impact of contaminant migration generally has two principle investigative components:

1. Groundwater flow direction, and
2. Groundwater flow velocity.

Groundwater flow direction may be impacted by surface topography, hydrology, hydrogeology, characteristics of the soil, and nearby wells. Groundwater flow velocity is generally impacted by the nature of the geologic strata.

# GEOCHECK® - PHYSICAL SETTING SOURCE SUMMARY

**GROUNDWATER FLOW DIRECTION INFORMATION**

Groundwater flow direction for a particular site is best determined by a qualified environmental professional using site-specific well data. If such data is not reasonably ascertainable, it may be necessary to rely on other sources of information, such as surface topographic information, hydrologic information, hydrogeologic data collected on nearby properties, and regional groundwater flow information (from deep aquifers).

**TOPOGRAPHIC INFORMATION**

Surface topography may be indicative of the direction of surficial groundwater flow. This information can be used to assist the environmental professional in forming an opinion about the impact of nearby contaminated properties or, should contamination exist on the target property, what downgradient sites might be impacted.

**TARGET PROPERTY TOPOGRAPHY**

General Topographic Gradient: General NNW

**SURROUNDING TOPOGRAPHY: ELEVATION PROFILES**

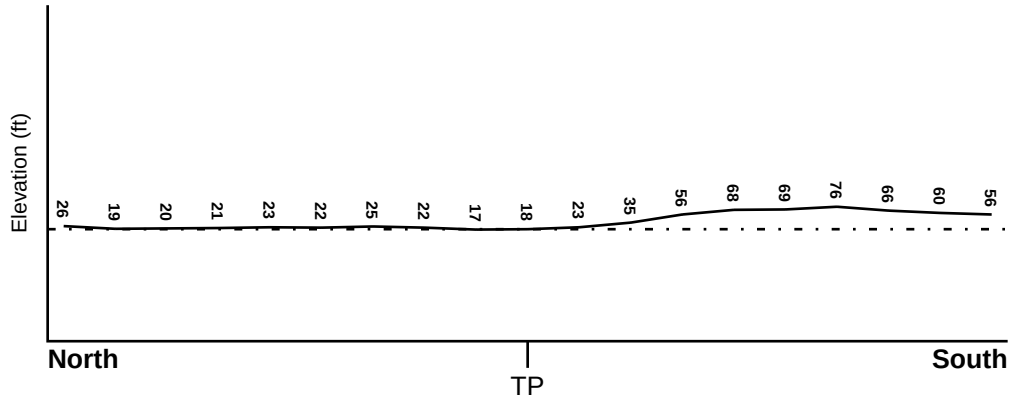


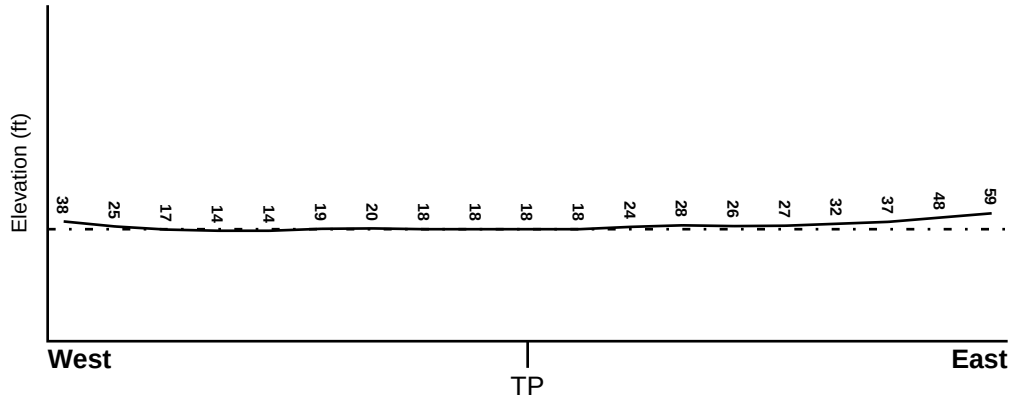


**Target Property Elevation: 18 ft.**

0 1/2 1 Miles

Source: Topography has been determined from the USGS 7.5' Digital Elevation Model and should be evaluated on a relative (not an absolute) basis. Relative elevation information between sites of close proximity should be field verified.

# GEOCHECK® - PHYSICAL SETTING SOURCE SUMMARY

**HYDROLOGIC INFORMATION**

Surface water can act as a hydrologic barrier to groundwater flow. Such hydrologic information can be used to assist the environmental professional in forming an opinion about the impact of nearby contaminated properties or, should contamination exist on the target property, what downgradient sites might be impacted.

Refer to the Physical Setting Source Map following this summary for hydrologic information (major waterways and bodies of water).

**FEMA FLOOD ZONE**

| Flood Plain Panel at Target Property | FEMA Source Type |
|---|---|
| 3604970208F | FEMA FIRM Flood data |

| Additional Panels in search area: | FEMA Source Type |
|---|---|
| 3604970202F | FEMA FIRM Flood data |
| 3604970206F | FEMA FIRM Flood data |
| 3604970204F | FEMA FIRM Flood data |

**NATIONAL WETLAND INVENTORY**

| NWI Quad at Target Property | NWI Electronic Data Coverage |
|---|---|
| BROOKLYN | YES - refer to the Overview Map and Detail Map |

**HYDROGEOLOGIC INFORMATION**

Hydrogeologic information obtained by installation of wells on a specific site can often be an indicator of groundwater flow direction in the immediate area. Such hydrogeologic information can be used to assist the environmental professional in forming an opinion about the impact of nearby contaminated properties or, should contamination exist on the target property, what downgradient sites might be impacted.

***Site-Specific Hydrogeological Data*:***

| | |
|---|---|
| Search Radius: | 1.25 miles |
| Status: | Not found |

**AQUIFLOW®**

Search Radius: 1.000 Mile.

EDR has developed the AQUIFLOW Information System to provide data on the general direction of groundwater flow at specific points. EDR has reviewed reports submitted by environmental professionals to regulatory authorities at select sites and has extracted the date of the report, groundwater flow direction as determined hydrogeologically, and the depth to water table.

| MAP ID | LOCATION FROM TP | GENERAL DIRECTION GROUNDWATER FLOW |
|---|---|---|
| Not Reported | | |

* ©1996 Site−specific hydrogeological data gathered by CERCLIS Alerts, Inc., Bainbridge Island, WA. All rights reserved. All of the information and opinions presented are those of the cited EPA report(s), which were completed under a Comprehensive Environmental Response Compensation and Liability Information System (CERCLIS) investigation.

# GEOCHECK® - PHYSICAL SETTING SOURCE SUMMARY

**GROUNDWATER FLOW VELOCITY INFORMATION**

Groundwater flow velocity information for a particular site is best determined by a qualified environmental professional using site specific geologic and soil strata data. If such data are not reasonably ascertainable, it may be necessary to rely on other sources of information, including geologic age identification, rock stratigraphic unit and soil characteristics data collected on nearby properties and regional soil information. In general, contaminant plumes move more quickly through sandy-gravelly types of soils than silty-clayey types of soils.

**GEOLOGIC INFORMATION IN GENERAL AREA OF TARGET PROPERTY**

Geologic information can be used by the environmental professional in forming an opinion about the relative speed at which contaminant migration may be occurring.

**ROCK STRATIGRAPHIC UNIT**

| | |
|---|---|
| Era: | Mesozoic |
| System: | Cretaceous |
| Series: | Upper Cretaceous |
| Code: | uK *(decoded above as Era, System & Series)* |

**GEOLOGIC AGE IDENTIFICATION**

Category: Stratified Sequence

Geologic Age and Rock Stratigraphic Unit Source: P.G. Schruben, R.E. Arndt and W.J. Bawiec, Geology of the Conterminous U.S. at 1:2,500,000 Scale - a digital representation of the 1974 P.B. King and H.M. Beikman Map, USGS Digital Data Series DDS - 11 (1994).

**DOMINANT SOIL COMPOSITION IN GENERAL AREA OF TARGET PROPERTY**

The U.S. Department of Agriculture's (USDA) Soil Conservation Service (SCS) leads the National Cooperative Soil Survey (NCSS) and is responsible for collecting, storing, maintaining and distributing soil survey information for privately owned lands in the United States. A soil map in a soil survey is a representation of soil patterns in a landscape. Soil maps for STATSGO are compiled by generalizing more detailed (SSURGO) soil survey maps. The following information is based on Soil Conservation Service STATSGO data.

| | |
|---|---|
| Soil Component Name: | URBAN LAND |
| Soil Surface Texture: | variable |
| Hydrologic Group: | Not reported |
| Soil Drainage Class: | Not reported |

Hydric Status: Soil does not meet the requirements for a hydric soil.

| | |
|---|---|
| Corrosion Potential - Uncoated Steel: | Not Reported |
| Depth to Bedrock Min: | > 10 inches |
| Depth to Bedrock Max: | > 10 inches |

# GEOCHECK® - PHYSICAL SETTING SOURCE SUMMARY

| Soil Layer Information | | | | | | | |
|---|---|---|---|---|---|---|---|
| | Boundary | | | Classification | | | |
| Layer | Upper | Lower | Soil Texture Class | AASHTO Group | Unified Soil | Permeability Rate (in/hr) | Soil Reaction (pH) |
| 1 | 0 inches | 6 inches | variable | Not reported | Not reported | Max: 0.00<br>Min: 0.00 | Max: 0.00<br>Min: 0.00 |

**OTHER SOIL TYPES IN AREA**

Based on Soil Conservation Service STATSGO data, the following additional subordinant soil types may appear within the general area of target property.

Soil Surface Textures: silt loam
loamy sand
sandy loam
fine sandy loam

Surficial Soil Types: silt loam
loamy sand
sandy loam
fine sandy loam

Shallow Soil Types: sandy loam

Deeper Soil Types: unweathered bedrock
very gravelly - loamy sand
stratified
sandy loam

**LOCAL / REGIONAL WATER AGENCY RECORDS**

EDR Local/Regional Water Agency records provide water well information to assist the environmental professional in assessing sources that may impact ground water flow direction, and in forming an opinion about the impact of contaminant migration on nearby drinking water wells.

**WELL SEARCH DISTANCE INFORMATION**

| DATABASE | SEARCH DISTANCE (miles) |
|---|---|
| Federal USGS | 1.000 |
| Federal FRDS PWS | Nearest PWS within 1 mile |
| State Database | 1.000 |

**FEDERAL USGS WELL INFORMATION**

| MAP ID | WELL ID | LOCATION FROM TP |
|---|---|---|

# GEOCHECK® - PHYSICAL SETTING SOURCE SUMMARY

**FEDERAL USGS WELL INFORMATION**

| MAP ID | WELL ID | LOCATION FROM TP |
|---|---|---|
| A1 | USGS40000829233 | 1/8 - 1/4 Mile North |
| A2 | USGS40000829234 | 1/8 - 1/4 Mile North |
| A3 | USGS40000829232 | 1/8 - 1/4 Mile NNE |
| B4 | USGS40000829052 | 1/8 - 1/4 Mile SE |
| B5 | USGS40000829031 | 1/8 - 1/4 Mile SSE |
| B6 | USGS40000829032 | 1/8 - 1/4 Mile SSE |
| 7 | USGS40000829116 | 1/8 - 1/4 Mile East |
| 8 | USGS40000829247 | 1/8 - 1/4 Mile NE |
| C9 | USGS40000829002 | 1/4 - 1/2 Mile South |
| C10 | USGS40000829003 | 1/4 - 1/2 Mile South |
| D11 | USGS40000829261 | 1/4 - 1/2 Mile NW |
| 12 | USGS40000829063 | 1/4 - 1/2 Mile SE |
| D13 | USGS40000829273 | 1/4 - 1/2 Mile NW |
| 14 | USGS40000829001 | 1/4 - 1/2 Mile SSE |
| E15 | USGS40000829000 | 1/4 - 1/2 Mile SE |
| 16 | USGS40000829364 | 1/4 - 1/2 Mile North |
| E17 | USGS40000828957 | 1/4 - 1/2 Mile SE |
| 18 | USGS40000829291 | 1/4 - 1/2 Mile NW |
| F19 | USGS40000829262 | 1/4 - 1/2 Mile WNW |
| F20 | USGS40000829242 | 1/4 - 1/2 Mile WNW |
| G21 | USGS40000829385 | 1/2 - 1 Mile NW |
| G22 | USGS40000829386 | 1/2 - 1 Mile NW |
| 23 | USGS40000828836 | 1/2 - 1 Mile South |
| 24 | USGS40000829033 | 1/2 - 1 Mile WSW |
| 25 | USGS40000829283 | 1/2 - 1 Mile ENE |
| H26 | USGS40000829082 | 1/2 - 1 Mile ESE |
| 27 | USGS40000829320 | 1/2 - 1 Mile WNW |
| H28 | USGS40000829101 | 1/2 - 1 Mile East |
| I29 | USGS40000829330 | 1/2 - 1 Mile ENE |
| 30 | USGS40000828916 | 1/2 - 1 Mile SW |
| 31 | USGS40000828808 | 1/2 - 1 Mile SSE |
| I32 | USGS40000829306 | 1/2 - 1 Mile ENE |
| 33 | USGS40000829202 | 1/2 - 1 Mile East |
| 34 | USGS40000828781 | 1/2 - 1 Mile South |
| J35 | USGS40000828958 | 1/2 - 1 Mile WSW |
| J36 | USGS40000828973 | 1/2 - 1 Mile WSW |
| J37 | USGS40000828975 | 1/2 - 1 Mile WSW |
| J38 | USGS40000828976 | 1/2 - 1 Mile WSW |
| J39 | USGS40000828974 | 1/2 - 1 Mile WSW |
| J40 | USGS40000828917 | 1/2 - 1 Mile WSW |
| J41 | USGS40000828960 | 1/2 - 1 Mile WSW |
| J42 | USGS40000828959 | 1/2 - 1 Mile WSW |
| J43 | USGS40000828977 | 1/2 - 1 Mile WSW |
| J44 | USGS40000834988 | 1/2 - 1 Mile WSW |
| J45 | USGS40000834987 | 1/2 - 1 Mile WSW |
| 46 | USGS40000829528 | 1/2 - 1 Mile NNW |
| K47 | USGS40000828938 | 1/2 - 1 Mile WSW |
| K48 | USGS40000828918 | 1/2 - 1 Mile WSW |
| K49 | USGS40000828940 | 1/2 - 1 Mile WSW |
| K50 | USGS40000828939 | 1/2 - 1 Mile WSW |
| L51 | USGS40000829064 | 1/2 - 1 Mile WSW |
| 52 | USGS40000829597 | 1/2 - 1 Mile North |

# GEOCHECK® - PHYSICAL SETTING SOURCE SUMMARY

**FEDERAL USGS WELL INFORMATION**

| MAP ID | WELL ID | LOCATION FROM TP |
|---|---|---|
| M53 | USGS40000828894 | 1/2 - 1 Mile ESE |
| M54 | USGS40000828893 | 1/2 - 1 Mile ESE |
| L55 | USGS40000829065 | 1/2 - 1 Mile West |
| N56 | USGS40000829004 | 1/2 - 1 Mile WSW |
| N57 | USGS40000828978 | 1/2 - 1 Mile WSW |
| 58 | USGS40000829655 | 1/2 - 1 Mile North |
| 59 | USGS40000829428 | 1/2 - 1 Mile ENE |
| 60 | USGS40000829203 | 1/2 - 1 Mile West |
| 61 | USGS40000828715 | 1/2 - 1 Mile SSW |
| 62 | USGS40000829263 | 1/2 - 1 Mile WNW |

**FEDERAL FRDS PUBLIC WATER SUPPLY SYSTEM INFORMATION**

| MAP ID | WELL ID | LOCATION FROM TP |
|---|---|---|
| No PWS System Found | | |

Note: PWS System location is not always the same as well location.

**STATE DATABASE WELL INFORMATION**

| MAP ID | WELL ID | LOCATION FROM TP |
|---|---|---|
| No Wells Found | | |

# PHYSICAL SETTING SOURCE MAP - 5499552.2s

County Boundary
Major Roads
Contour Lines
Earthquake epicenter, Richter 5 or greater
Water Wells
Public Water Supply Wells
Cluster of Multiple Icons

Groundwater Flow Direction
Indeterminate Groundwater Flow at Location
Groundwater Flow Varies at Location
Closest Hydrogeological Data
Oil, gas or related wells

| | |
|---|---|
| SITE NAME: Industrial Property<br>ADDRESS: 232-244 Seigel Street<br>Brooklyn NY 11206<br>LAT/LONG: 40.704937 / 73.936091 | CLIENT: Env. Business Consultants<br>CONTACT: Keith Butler<br>INQUIRY #: 5499552.2s<br>DATE: November 30, 2018 8:10 pm |

Copyright © 2018 EDR, Inc. © 2015 TomTom Rel. 2015.

| Map ID<br>Direction<br>Distance<br>Elevation | Database | EDR ID Number |
|---|---|---|
| **A1**<br>**North**<br>**1/8 - 1/4 Mile**<br>**Higher** | **FED USGS** | **USGS40000829233** |

| | | | |
|---|---|---|---|
| Organization ID: | USGS-NY | Organization Name: | USGS New York Water Science Center |
| Monitor Location: | K 955. 1 | Type: | Well |
| Description: | Not Reported | HUC: | 02030201 |
| Drainage Area: | Not Reported | Drainage Area Units: | Not Reported |
| Contrib Drainage Area: | Not Reported | Contrib Drainage Area Unts: | Not Reported |
| Aquifer: | Not Reported | Formation Type: | Not Reported |
| Aquifer Type: | Not Reported | Construction Date: | Not Reported |
| Well Depth: | Not Reported | Well Depth Units: | Not Reported |
| Well Hole Depth: | 72 | Well Hole Depth Units: | ft |

| | | |
|---|---|---|
| **A2**<br>**North**<br>**1/8 - 1/4 Mile**<br>**Higher** | **FED USGS** | **USGS40000829234** |

| | | | |
|---|---|---|---|
| Organization ID: | USGS-NY | Organization Name: | USGS New York Water Science Center |
| Monitor Location: | K 1130. 1 | Type: | Well |
| Description: | 1301 | HUC: | 02030201 |
| Drainage Area: | Not Reported | Drainage Area Units: | Not Reported |
| Contrib Drainage Area: | Not Reported | Contrib Drainage Area Unts: | Not Reported |
| Aquifer: | Not Reported | Formation Type: | Not Reported |
| Aquifer Type: | Not Reported | Construction Date: | Not Reported |
| Well Depth: | Not Reported | Well Depth Units: | Not Reported |
| Well Hole Depth: | 89 | Well Hole Depth Units: | ft |

| | | |
|---|---|---|
| **A3**<br>**NNE**<br>**1/8 - 1/4 Mile**<br>**Higher** | **FED USGS** | **USGS40000829232** |

| | | | |
|---|---|---|---|
| Organization ID: | USGS-NY | Organization Name: | USGS New York Water Science Center |
| Monitor Location: | K 893. 1 | Type: | Well |
| Description: | Not Reported | HUC: | 02030201 |
| Drainage Area: | Not Reported | Drainage Area Units: | Not Reported |
| Contrib Drainage Area: | Not Reported | Contrib Drainage Area Unts: | Not Reported |
| Aquifer: | Not Reported | Formation Type: | Not Reported |
| Aquifer Type: | Not Reported | Construction Date: | Not Reported |
| Well Depth: | Not Reported | Well Depth Units: | Not Reported |
| Well Hole Depth: | 118 | Well Hole Depth Units: | ft |

| | | |
|---|---|---|
| **B4**<br>**SE**<br>**1/8 - 1/4 Mile**<br>**Higher** | **FED USGS** | **USGS40000829052** |

| | | | |
|---|---|---|---|
| Organization ID: | USGS-NY | Organization Name: | USGS New York Water Science Center |
| Monitor Location: | K 36. 1 | Type: | Well |
| Description: | Not Reported | HUC: | 02030201 |
| Drainage Area: | Not Reported | Drainage Area Units: | Not Reported |

| | | | |
|---|---|---|---|
| Contrib Drainage Area: | Not Reported | Contrib Drainage Area Unts: | Not Reported |
| Aquifer: | Northern Atlantic Coastal Plain aquifer system | | |
| Formation Type: | Glacial Aquifer, Upper | Aquifer Type: | Not Reported |
| Construction Date: | Not Reported | Well Depth: | Not Reported |
| Well Depth Units: | Not Reported | Well Hole Depth: | 115 |
| Well Hole Depth Units: | ft | | |

---

**B5**
**SSE** **FED USGS** **USGS40000829031**
**1/8 - 1/4 Mile**
**Higher**

| | | | |
|---|---|---|---|
| Organization ID: | USGS-NY | Organization Name: | USGS New York Water Science Center |
| Monitor Location: | K 1153. 1 | Type: | Well |
| Description: | Not Reported | HUC: | 02030201 |
| Drainage Area: | Not Reported | Drainage Area Units: | Not Reported |
| Contrib Drainage Area: | Not Reported | Contrib Drainage Area Unts: | Not Reported |
| Aquifer: | Northern Atlantic Coastal Plain aquifer system | | |
| Formation Type: | Glacial Aquifer, Upper | Aquifer Type: | Not Reported |
| Construction Date: | Not Reported | Well Depth: | Not Reported |
| Well Depth Units: | Not Reported | Well Hole Depth: | 103 |
| Well Hole Depth Units: | ft | | |

---

**B6**
**SSE** **FED USGS** **USGS40000829032**
**1/8 - 1/4 Mile**
**Higher**

| | | | |
|---|---|---|---|
| Organization ID: | USGS-NY | Organization Name: | USGS New York Water Science Center |
| Monitor Location: | K 1273. 1 | Type: | Well |
| Description: | Not Reported | HUC: | 02030201 |
| Drainage Area: | Not Reported | Drainage Area Units: | Not Reported |
| Contrib Drainage Area: | Not Reported | Contrib Drainage Area Unts: | Not Reported |
| Aquifer: | Not Reported | Formation Type: | Not Reported |
| Aquifer Type: | Not Reported | Construction Date: | Not Reported |
| Well Depth: | Not Reported | Well Depth Units: | Not Reported |
| Well Hole Depth: | 275 | Well Hole Depth Units: | ft |

---

**7**
**East** **FED USGS** **USGS40000829116**
**1/8 - 1/4 Mile**
**Higher**

| | | | |
|---|---|---|---|
| Organization ID: | USGS-NY | Organization Name: | USGS New York Water Science Center |
| Monitor Location: | K 894. 1 | Type: | Well |
| Description: | Not Reported | HUC: | 02030201 |
| Drainage Area: | Not Reported | Drainage Area Units: | Not Reported |
| Contrib Drainage Area: | Not Reported | Contrib Drainage Area Unts: | Not Reported |
| Aquifer: | Not Reported | Formation Type: | Not Reported |
| Aquifer Type: | Not Reported | Construction Date: | Not Reported |
| Well Depth: | Not Reported | Well Depth Units: | Not Reported |
| Well Hole Depth: | 282 | Well Hole Depth Units: | ft |

| Map ID<br>Direction<br>Distance<br>Elevation | Database | EDR ID Number |
|---|---|---|
| **8**<br>**NE**<br>**1/8 - 1/4 Mile**<br>**Higher** | **FED USGS** | **USGS40000829247** |

| | | | |
|---|---|---|---|
| Organization ID: | USGS-NY | Organization Name: | USGS New York Water Science Center |
| Monitor Location: | K 3111. 1 | Type: | Well |
| Description: | 0001 | HUC: | 02030201 |
| Drainage Area: | Not Reported | Drainage Area Units: | Not Reported |
| Contrib Drainage Area: | Not Reported | Contrib Drainage Area Unts: | Not Reported |
| Aquifer: | Northern Atlantic Coastal Plain aquifer system | | |
| Formation Type: | Glacial Aquifer, Upper | Aquifer Type: | Not Reported |
| Construction Date: | Not Reported | Well Depth: | Not Reported |
| Well Depth Units: | Not Reported | Well Hole Depth: | 95 |
| Well Hole Depth Units: | ft | | |

---

| | | |
|---|---|---|
| **C9**<br>**South**<br>**1/4 - 1/2 Mile**<br>**Higher** | **FED USGS** | **USGS40000829002** |

| | | | |
|---|---|---|---|
| Organization ID: | USGS-NY | Organization Name: | USGS New York Water Science Center |
| Monitor Location: | K 2136. 1 | Type: | Well |
| Description: | 1001 | HUC: | 02030201 |
| Drainage Area: | Not Reported | Drainage Area Units: | Not Reported |
| Contrib Drainage Area: | Not Reported | Contrib Drainage Area Unts: | Not Reported |
| Aquifer: | Not Reported | Formation Type: | Not Reported |
| Aquifer Type: | Not Reported | Construction Date: | Not Reported |
| Well Depth: | Not Reported | Well Depth Units: | Not Reported |
| Well Hole Depth: | 112 | Well Hole Depth Units: | ft |

---

| | | |
|---|---|---|
| **C10**<br>**South**<br>**1/4 - 1/2 Mile**<br>**Higher** | **FED USGS** | **USGS40000829003** |

| | | | |
|---|---|---|---|
| Organization ID: | USGS-NY | Organization Name: | USGS New York Water Science Center |
| Monitor Location: | K 236. 1 | Type: | Well |
| Description: | 1008 | HUC: | 02030201 |
| Drainage Area: | Not Reported | Drainage Area Units: | Not Reported |
| Contrib Drainage Area: | Not Reported | Contrib Drainage Area Unts: | Not Reported |
| Aquifer: | Not Reported | Formation Type: | Not Reported |
| Aquifer Type: | Not Reported | Construction Date: | Not Reported |
| Well Depth: | 130 | Well Depth Units: | ft |
| Well Hole Depth: | 130 | Well Hole Depth Units: | ft |

| | | | |
|---|---|---|---|
| Ground water levels,Number of Measurements: | 52 | Level reading date: | 1954-12-17 |
| Feet below surface: | Not Reported | Feet to sea level: | -8.30 |
| Note: | Not Reported | | |
| | | | |
| Level reading date: | 1954-06-29 | Feet below surface: | Not Reported |
| Feet to sea level: | -9.31 | Note: | Not Reported |
| | | | |
| Level reading date: | 1954-05-27 | Feet below surface: | Not Reported |
| Feet to sea level: | -8.45 | Note: | Not Reported |

| | | | |
|---|---|---|---|
| Level reading date: | 1954-04-28 | Feet below surface: | Not Reported |
| Feet to sea level: | -10.08 | Note: | Not Reported |
| Level reading date: | 1954-03-30 | Feet below surface: | Not Reported |
| Feet to sea level: | -9.85 | Note: | Not Reported |
| Level reading date: | 1954-02-25 | Feet below surface: | Not Reported |
| Feet to sea level: | -9.49 | Note: | Not Reported |
| Level reading date: | 1954-01-28 | Feet below surface: | Not Reported |
| Feet to sea level: | -10.11 | Note: | Not Reported |
| Level reading date: | 1953-12-23 | Feet below surface: | Not Reported |
| Feet to sea level: | -10.76 | Note: | Not Reported |
| Level reading date: | 1953-12-02 | Feet below surface: | Not Reported |
| Feet to sea level: | -10.78 | Note: | Not Reported |
| Level reading date: | 1953-10-28 | Feet below surface: | Not Reported |
| Feet to sea level: | -10.03 | Note: | Not Reported |
| Level reading date: | 1953-10-02 | Feet below surface: | Not Reported |
| Feet to sea level: | -11.58 | Note: | Not Reported |
| Level reading date: | 1953-08-28 | Feet below surface: | Not Reported |
| Feet to sea level: | -11.23 | Note: | Not Reported |
| Level reading date: | 1953-08-03 | Feet below surface: | Not Reported |
| Feet to sea level: | -11.25 | Note: | Not Reported |
| Level reading date: | 1953-06-24 | Feet below surface: | Not Reported |
| Feet to sea level: | -10.48 | Note: | Not Reported |
| Level reading date: | 1953-05-25 | Feet below surface: | Not Reported |
| Feet to sea level: | -10.59 | Note: | Not Reported |
| Level reading date: | 1953-04-27 | Feet below surface: | Not Reported |
| Feet to sea level: | -11.85 | Note: | Not Reported |
| Level reading date: | 1953-03-24 | Feet below surface: | Not Reported |
| Feet to sea level: | -12.38 | Note: | Not Reported |
| Level reading date: | 1953-02-27 | Feet below surface: | Not Reported |
| Feet to sea level: | -12.18 | Note: | Not Reported |
| Level reading date: | 1953-02-05 | Feet below surface: | Not Reported |
| Feet to sea level: | -12.68 | Note: | Not Reported |
| Level reading date: | 1952-12-24 | Feet below surface: | Not Reported |
| Feet to sea level: | -12.74 | Note: | Not Reported |
| Level reading date: | 1952-12-05 | Feet below surface: | Not Reported |
| Feet to sea level: | -12.60 | Note: | Not Reported |
| Level reading date: | 1952-11-03 | Feet below surface: | Not Reported |
| Feet to sea level: | -13.70 | Note: | Not Reported |
| Level reading date: | 1952-09-23 | Feet below surface: | Not Reported |
| Feet to sea level: | -16.95 | Note: | Not Reported |
| Level reading date: | 1952-08-25 | Feet below surface: | Not Reported |
| Feet to sea level: | -16.73 | Note: | Not Reported |

| | | | |
|---|---|---|---|
| Level reading date: | 1952-07-23 | Feet below surface: | Not Reported |
| Feet to sea level: | -17.79 | Note: | Not Reported |
| Level reading date: | 1952-06-24 | Feet below surface: | Not Reported |
| Feet to sea level: | -17.05 | Note: | Not Reported |
| Level reading date: | 1952-05-27 | Feet below surface: | Not Reported |
| Feet to sea level: | -17.69 | Note: | Not Reported |
| Level reading date: | 1952-04-29 | Feet below surface: | Not Reported |
| Feet to sea level: | -19.03 | Note: | Not Reported |
| Level reading date: | 1952-03-24 | Feet below surface: | Not Reported |
| Feet to sea level: | -19.20 | Note: | Not Reported |
| Level reading date: | 1952-02-20 | Feet below surface: | Not Reported |
| Feet to sea level: | -20.10 | Note: | Not Reported |
| Level reading date: | 1952-01-29 | Feet below surface: | Not Reported |
| Feet to sea level: | -20.88 | Note: | Not Reported |
| Level reading date: | 1951-12-20 | Feet below surface: | Not Reported |
| Feet to sea level: | -22.55 | Note: | Not Reported |
| Level reading date: | 1951-11-28 | Feet below surface: | Not Reported |
| Feet to sea level: | -22.59 | Note: | Not Reported |
| Level reading date: | 1951-09-26 | Feet below surface: | Not Reported |
| Feet to sea level: | -24.85 | Note: | Not Reported |
| Level reading date: | 1951-08-28 | Feet below surface: | Not Reported |
| Feet to sea level: | -25.66 | Note: | Not Reported |
| Level reading date: | 1951-07-26 | Feet below surface: | Not Reported |
| Feet to sea level: | -25.95 | Note: | Not Reported |
| Level reading date: | 1951-06-28 | Feet below surface: | Not Reported |
| Feet to sea level: | -25.47 | Note: | Not Reported |
| Level reading date: | 1951-05-29 | Feet below surface: | Not Reported |
| Feet to sea level: | -26.24 | Note: | Not Reported |
| Level reading date: | 1951-05-02 | Feet below surface: | Not Reported |
| Feet to sea level: | -26.53 | Note: | Not Reported |
| Level reading date: | 1951-03-27 | Feet below surface: | Not Reported |
| Feet to sea level: | -26.63 | Note: | Not Reported |
| Level reading date: | 1951-02-26 | Feet below surface: | Not Reported |
| Feet to sea level: | -26.78 | Note: | Not Reported |
| Level reading date: | 1951-01-30 | Feet below surface: | Not Reported |
| Feet to sea level: | -27.90 | Note: | Not Reported |
| Level reading date: | 1950-12-20 | Feet below surface: | Not Reported |
| Feet to sea level: | -28.49 | Note: | Not Reported |
| Level reading date: | 1950-11-28 | Feet below surface: | Not Reported |
| Feet to sea level: | -28.00 | Note: | Not Reported |
| Level reading date: | 1950-10-31 | Feet below surface: | Not Reported |
| Feet to sea level: | -27.98 | Note: | Not Reported |

| | | | |
|---|---|---|---|
| Level reading date: | 1950-09-27 | Feet below surface: | Not Reported |
| Feet to sea level: | -29.66 | Note: | Not Reported |
| Level reading date: | 1950-08-29 | Feet below surface: | Not Reported |
| Feet to sea level: | -29.53 | Note: | Not Reported |
| Level reading date: | 1950-07-27 | Feet below surface: | Not Reported |
| Feet to sea level: | -29.04 | Note: | Not Reported |
| Level reading date: | 1950-06-29 | Feet below surface: | Not Reported |
| Feet to sea level: | -27.59 | Note: | Not Reported |
| Level reading date: | 1950-06-05 | Feet below surface: | Not Reported |
| Feet to sea level: | -26.28 | Note: | Not Reported |
| Level reading date: | 1950-04-27 | Feet below surface: | Not Reported |
| Feet to sea level: | -28.80 | Note: | Not Reported |
| Level reading date: | 1950-03-29 | Feet below surface: | Not Reported |
| Feet to sea level: | -28.80 | Note: | Not Reported |

---

**D11**
**NW**
**1/4 - 1/2 Mile**
**Higher**

**FED USGS** **USGS40000829261**

| | | | |
|---|---|---|---|
| Organization ID: | USGS-NY | Organization Name: | USGS New York Water Science Center |
| Monitor Location: | K 37. 1 | Type: | Well |
| Description: | Not Reported | HUC: | 02030201 |
| Drainage Area: | Not Reported | Drainage Area Units: | Not Reported |
| Contrib Drainage Area: | Not Reported | Contrib Drainage Area Unts: | Not Reported |
| Aquifer: | Not Reported | Formation Type: | Not Reported |
| Aquifer Type: | Not Reported | Construction Date: | Not Reported |
| Well Depth: | Not Reported | Well Depth Units: | Not Reported |
| Well Hole Depth: | 130 | Well Hole Depth Units: | ft |

---

**12**
**SE**
**1/4 - 1/2 Mile**
**Higher**

**FED USGS** **USGS40000829063**

| | | | |
|---|---|---|---|
| Organization ID: | USGS-NY | Organization Name: | USGS New York Water Science Center |
| Monitor Location: | K 87. 1 | Type: | Well |
| Description: | Not Reported | HUC: | 02030201 |
| Drainage Area: | Not Reported | Drainage Area Units: | Not Reported |
| Contrib Drainage Area: | Not Reported | Contrib Drainage Area Unts: | Not Reported |
| Aquifer: | Not Reported | Formation Type: | Not Reported |
| Aquifer Type: | Not Reported | Construction Date: | Not Reported |
| Well Depth: | 160 | Well Depth Units: | ft |
| Well Hole Depth: | Not Reported | Well Hole Depth Units: | Not Reported |

| | | | |
|---|---|---|---|
| Ground water levels,Number of Measurements: | 184 | Level reading date: | 1941-05-31 |
| Feet below surface: | Not Reported | Feet to sea level: | -9.41 |
| Note: | Not Reported | | |
| Level reading date: | 1941-05-24 | Feet below surface: | Not Reported |
| Feet to sea level: | -9.39 | Note: | Not Reported |

| | | | |
|---|---|---|---|
| Level reading date: | 1941-05-17 | Feet below surface: | Not Reported |
| Feet to sea level: | -9.36 | Note: | Not Reported |
| Level reading date: | 1941-05-10 | Feet below surface: | Not Reported |
| Feet to sea level: | -9.36 | Note: | Not Reported |
| Level reading date: | 1941-05-03 | Feet below surface: | Not Reported |
| Feet to sea level: | -9.32 | Note: | Not Reported |
| Level reading date: | 1941-04-26 | Feet below surface: | Not Reported |
| Feet to sea level: | -9.30 | Note: | Not Reported |
| Level reading date: | 1941-04-19 | Feet below surface: | Not Reported |
| Feet to sea level: | -9.27 | Note: | Not Reported |
| Level reading date: | 1941-04-12 | Feet below surface: | Not Reported |
| Feet to sea level: | -9.27 | Note: | Not Reported |
| Level reading date: | 1941-04-05 | Feet below surface: | Not Reported |
| Feet to sea level: | -9.25 | Note: | Not Reported |
| Level reading date: | 1941-03-29 | Feet below surface: | Not Reported |
| Feet to sea level: | -9.25 | Note: | Not Reported |
| Level reading date: | 1941-03-22 | Feet below surface: | Not Reported |
| Feet to sea level: | -9.24 | Note: | Not Reported |
| Level reading date: | 1941-03-15 | Feet below surface: | Not Reported |
| Feet to sea level: | -9.24 | Note: | Not Reported |
| Level reading date: | 1941-03-08 | Feet below surface: | Not Reported |
| Feet to sea level: | -9.22 | Note: | Not Reported |
| Level reading date: | 1941-03-01 | Feet below surface: | Not Reported |
| Feet to sea level: | -9.22 | Note: | Not Reported |
| Level reading date: | 1941-02-22 | Feet below surface: | Not Reported |
| Feet to sea level: | -9.22 | Note: | Not Reported |
| Level reading date: | 1941-02-15 | Feet below surface: | Not Reported |
| Feet to sea level: | -9.22 | Note: | Not Reported |
| Level reading date: | 1941-02-08 | Feet below surface: | Not Reported |
| Feet to sea level: | -9.22 | Note: | Not Reported |
| Level reading date: | 1941-02-01 | Feet below surface: | Not Reported |
| Feet to sea level: | -9.23 | Note: | Not Reported |
| Level reading date: | 1941-01-25 | Feet below surface: | Not Reported |
| Feet to sea level: | -9.23 | Note: | Not Reported |
| Level reading date: | 1941-01-18 | Feet below surface: | Not Reported |
| Feet to sea level: | -9.24 | Note: | Not Reported |
| Level reading date: | 1941-01-11 | Feet below surface: | Not Reported |
| Feet to sea level: | -9.24 | Note: | Not Reported |
| Level reading date: | 1941-01-04 | Feet below surface: | Not Reported |
| Feet to sea level: | -9.26 | Note: | Not Reported |
| Level reading date: | 1940-12-28 | Feet below surface: | Not Reported |
| Feet to sea level: | -9.25 | Note: | Not Reported |

| | | | |
|---|---|---|---|
| Level reading date: | 1940-12-21 | Feet below surface: | Not Reported |
| Feet to sea level: | -9.24 | Note: | Not Reported |
| Level reading date: | 1940-12-14 | Feet below surface: | Not Reported |
| Feet to sea level: | -9.20 | Note: | Not Reported |
| Level reading date: | 1940-12-07 | Feet below surface: | Not Reported |
| Feet to sea level: | -9.19 | Note: | Not Reported |
| Level reading date: | 1940-11-30 | Feet below surface: | Not Reported |
| Feet to sea level: | -9.16 | Note: | Not Reported |
| Level reading date: | 1940-11-23 | Feet below surface: | Not Reported |
| Feet to sea level: | -9.13 | Note: | Not Reported |
| Level reading date: | 1940-11-16 | Feet below surface: | Not Reported |
| Feet to sea level: | -9.13 | Note: | Not Reported |
| Level reading date: | 1940-11-09 | Feet below surface: | Not Reported |
| Feet to sea level: | -9.10 | Note: | Not Reported |
| Level reading date: | 1940-11-02 | Feet below surface: | Not Reported |
| Feet to sea level: | -9.05 | Note: | Not Reported |
| Level reading date: | 1940-10-26 | Feet below surface: | Not Reported |
| Feet to sea level: | -9.03 | Note: | Not Reported |
| Level reading date: | 1940-10-19 | Feet below surface: | Not Reported |
| Feet to sea level: | -8.98 | Note: | Not Reported |
| Level reading date: | 1940-10-12 | Feet below surface: | Not Reported |
| Feet to sea level: | -8.92 | Note: | Not Reported |
| Level reading date: | 1940-10-05 | Feet below surface: | Not Reported |
| Feet to sea level: | -8.91 | Note: | Not Reported |
| Level reading date: | 1940-09-28 | Feet below surface: | Not Reported |
| Feet to sea level: | -8.88 | Note: | Not Reported |
| Level reading date: | 1940-09-21 | Feet below surface: | Not Reported |
| Feet to sea level: | -8.82 | Note: | Not Reported |
| Level reading date: | 1940-09-14 | Feet below surface: | Not Reported |
| Feet to sea level: | -8.74 | Note: | Not Reported |
| Level reading date: | 1940-09-07 | Feet below surface: | Not Reported |
| Feet to sea level: | -8.67 | Note: | Not Reported |
| Level reading date: | 1940-08-31 | Feet below surface: | Not Reported |
| Feet to sea level: | -8.51 | Note: | Not Reported |
| Level reading date: | 1940-08-24 | Feet below surface: | Not Reported |
| Feet to sea level: | -8.55 | Note: | Not Reported |
| Level reading date: | 1940-08-17 | Feet below surface: | Not Reported |
| Feet to sea level: | -8.44 | Note: | Not Reported |
| Level reading date: | 1940-08-10 | Feet below surface: | Not Reported |
| Feet to sea level: | -8.50 | Note: | Not Reported |
| Level reading date: | 1940-08-03 | Feet below surface: | Not Reported |
| Feet to sea level: | -8.34 | Note: | Not Reported |

| | | | |
|---|---|---|---|
| Level reading date: | 1940-07-20 | Feet below surface: | Not Reported |
| Feet to sea level: | -8.86 | Note: | Not Reported |
| Level reading date: | 1940-07-13 | Feet below surface: | Not Reported |
| Feet to sea level: | -8.70 | Note: | Not Reported |
| Level reading date: | 1940-07-06 | Feet below surface: | Not Reported |
| Feet to sea level: | -8.72 | Note: | Not Reported |
| Level reading date: | 1940-06-29 | Feet below surface: | Not Reported |
| Feet to sea level: | -7.98 | Note: | Not Reported |
| Level reading date: | 1940-06-22 | Feet below surface: | Not Reported |
| Feet to sea level: | -8.45 | Note: | Not Reported |
| Level reading date: | 1940-06-15 | Feet below surface: | Not Reported |
| Feet to sea level: | -8.10 | Note: | Not Reported |
| Level reading date: | 1940-06-08 | Feet below surface: | Not Reported |
| Feet to sea level: | -7.91 | Note: | Not Reported |
| Level reading date: | 1940-06-01 | Feet below surface: | Not Reported |
| Feet to sea level: | -7.83 | Note: | Not Reported |
| Level reading date: | 1940-05-25 | Feet below surface: | Not Reported |
| Feet to sea level: | -7.79 | Note: | Not Reported |
| Level reading date: | 1940-05-18 | Feet below surface: | Not Reported |
| Feet to sea level: | -7.78 | Note: | Not Reported |
| Level reading date: | 1940-05-11 | Feet below surface: | Not Reported |
| Feet to sea level: | -7.77 | Note: | Not Reported |
| Level reading date: | 1940-05-04 | Feet below surface: | Not Reported |
| Feet to sea level: | -7.75 | Note: | Not Reported |
| Level reading date: | 1940-04-27 | Feet below surface: | Not Reported |
| Feet to sea level: | -7.73 | Note: | Not Reported |
| Level reading date: | 1940-04-20 | Feet below surface: | Not Reported |
| Feet to sea level: | -7.72 | Note: | Not Reported |
| Level reading date: | 1940-04-13 | Feet below surface: | Not Reported |
| Feet to sea level: | -7.69 | Note: | Not Reported |
| Level reading date: | 1940-04-06 | Feet below surface: | Not Reported |
| Feet to sea level: | -7.60 | Note: | Not Reported |
| Level reading date: | 1940-03-30 | Feet below surface: | Not Reported |
| Feet to sea level: | -7.69 | Note: | Not Reported |
| Level reading date: | 1940-03-23 | Feet below surface: | Not Reported |
| Feet to sea level: | -7.71 | Note: | Not Reported |
| Level reading date: | 1940-03-16 | Feet below surface: | Not Reported |
| Feet to sea level: | -7.69 | Note: | Not Reported |
| Level reading date: | 1940-03-09 | Feet below surface: | Not Reported |
| Feet to sea level: | -7.71 | Note: | Not Reported |
| Level reading date: | 1940-03-02 | Feet below surface: | Not Reported |
| Feet to sea level: | -7.68 | Note: | Not Reported |

| | | | |
|---|---|---|---|
| Level reading date: | 1940-02-24 | Feet below surface: | Not Reported |
| Feet to sea level: | -7.71 | Note: | Not Reported |
| Level reading date: | 1940-02-17 | Feet below surface: | Not Reported |
| Feet to sea level: | -7.69 | Note: | Not Reported |
| Level reading date: | 1940-02-10 | Feet below surface: | Not Reported |
| Feet to sea level: | -8.44 | Note: | Not Reported |
| Level reading date: | 1940-02-03 | Feet below surface: | Not Reported |
| Feet to sea level: | -8.47 | Note: | Not Reported |
| Level reading date: | 1940-01-27 | Feet below surface: | Not Reported |
| Feet to sea level: | -8.37 | Note: | Not Reported |
| Level reading date: | 1940-01-20 | Feet below surface: | Not Reported |
| Feet to sea level: | -8.43 | Note: | Not Reported |
| Level reading date: | 1940-01-13 | Feet below surface: | Not Reported |
| Feet to sea level: | -8.51 | Note: | Not Reported |
| Level reading date: | 1940-01-06 | Feet below surface: | Not Reported |
| Feet to sea level: | -8.73 | Note: | Not Reported |
| Level reading date: | 1939-12-30 | Feet below surface: | Not Reported |
| Feet to sea level: | -8.58 | Note: | Not Reported |
| Level reading date: | 1939-12-23 | Feet below surface: | Not Reported |
| Feet to sea level: | -8.73 | Note: | Not Reported |
| Level reading date: | 1939-12-16 | Feet below surface: | Not Reported |
| Feet to sea level: | -8.77 | Note: | Not Reported |
| Level reading date: | 1939-12-09 | Feet below surface: | Not Reported |
| Feet to sea level: | -8.56 | Note: | Not Reported |
| Level reading date: | 1939-12-02 | Feet below surface: | Not Reported |
| Feet to sea level: | -8.70 | Note: | Not Reported |
| Level reading date: | 1939-11-25 | Feet below surface: | Not Reported |
| Feet to sea level: | -8.92 | Note: | Not Reported |
| Level reading date: | 1939-11-18 | Feet below surface: | Not Reported |
| Feet to sea level: | -9.02 | Note: | Not Reported |
| Level reading date: | 1939-11-11 | Feet below surface: | Not Reported |
| Feet to sea level: | -8.91 | Note: | Not Reported |
| Level reading date: | 1939-11-04 | Feet below surface: | Not Reported |
| Feet to sea level: | -8.93 | Note: | Not Reported |
| Level reading date: | 1939-10-28 | Feet below surface: | Not Reported |
| Feet to sea level: | -8.98 | Note: | Not Reported |
| Level reading date: | 1939-10-21 | Feet below surface: | Not Reported |
| Feet to sea level: | -8.92 | Note: | Not Reported |
| Level reading date: | 1939-10-14 | Feet below surface: | Not Reported |
| Feet to sea level: | -8.98 | Note: | Not Reported |
| Level reading date: | 1939-10-07 | Feet below surface: | Not Reported |
| Feet to sea level: | -8.82 | Note: | Not Reported |

| | | | |
|---|---|---|---|
| Level reading date: | 1939-09-30 | Feet below surface: | Not Reported |
| Feet to sea level: | -8.87 | Note: | Not Reported |
| Level reading date: | 1939-09-23 | Feet below surface: | Not Reported |
| Feet to sea level: | -7.99 | Note: | Not Reported |
| Level reading date: | 1939-09-16 | Feet below surface: | Not Reported |
| Feet to sea level: | -7.92 | Note: | Not Reported |
| Level reading date: | 1939-09-08 | Feet below surface: | Not Reported |
| Feet to sea level: | -7.87 | Note: | Not Reported |
| Level reading date: | 1939-09-01 | Feet below surface: | Not Reported |
| Feet to sea level: | -7.82 | Note: | Not Reported |
| Level reading date: | 1939-08-25 | Feet below surface: | Not Reported |
| Feet to sea level: | -7.76 | Note: | Not Reported |
| Level reading date: | 1939-08-18 | Feet below surface: | Not Reported |
| Feet to sea level: | -7.70 | Note: | Not Reported |
| Level reading date: | 1939-08-11 | Feet below surface: | Not Reported |
| Feet to sea level: | -7.63 | Note: | Not Reported |
| Level reading date: | 1939-08-04 | Feet below surface: | Not Reported |
| Feet to sea level: | -7.60 | Note: | Not Reported |
| Level reading date: | 1939-07-28 | Feet below surface: | Not Reported |
| Feet to sea level: | -7.53 | Note: | Not Reported |
| Level reading date: | 1939-07-07 | Feet below surface: | Not Reported |
| Feet to sea level: | -7.33 | Note: | Not Reported |
| Level reading date: | 1939-06-30 | Feet below surface: | Not Reported |
| Feet to sea level: | -7.33 | Note: | Not Reported |
| Level reading date: | 1939-06-23 | Feet below surface: | Not Reported |
| Feet to sea level: | -7.33 | Note: | Not Reported |
| Level reading date: | 1939-06-16 | Feet below surface: | Not Reported |
| Feet to sea level: | -7.36 | Note: | Not Reported |
| Level reading date: | 1939-06-09 | Feet below surface: | Not Reported |
| Feet to sea level: | -7.38 | Note: | Not Reported |
| Level reading date: | 1939-06-02 | Feet below surface: | Not Reported |
| Feet to sea level: | -7.39 | Note: | Not Reported |
| Level reading date: | 1939-05-26 | Feet below surface: | Not Reported |
| Feet to sea level: | -7.41 | Note: | Not Reported |
| Level reading date: | 1939-05-19 | Feet below surface: | Not Reported |
| Feet to sea level: | -7.45 | Note: | Not Reported |
| Level reading date: | 1939-05-12 | Feet below surface: | Not Reported |
| Feet to sea level: | -7.48 | Note: | Not Reported |
| Level reading date: | 1939-05-05 | Feet below surface: | Not Reported |
| Feet to sea level: | -7.46 | Note: | Not Reported |
| Level reading date: | 1939-04-28 | Feet below surface: | Not Reported |
| Feet to sea level: | -7.48 | Note: | Not Reported |

| | | | |
|---|---|---|---|
| Level reading date: | 1939-04-21 | Feet below surface: | Not Reported |
| Feet to sea level: | -7.48 | Note: | Not Reported |
| Level reading date: | 1939-04-15 | Feet below surface: | Not Reported |
| Feet to sea level: | -7.50 | Note: | Not Reported |
| Level reading date: | 1939-04-08 | Feet below surface: | Not Reported |
| Feet to sea level: | -7.52 | Note: | Not Reported |
| Level reading date: | 1939-03-31 | Feet below surface: | Not Reported |
| Feet to sea level: | -7.61 | Note: | Not Reported |
| Level reading date: | 1939-03-24 | Feet below surface: | Not Reported |
| Feet to sea level: | -7.69 | Note: | Not Reported |
| Level reading date: | 1939-03-17 | Feet below surface: | Not Reported |
| Feet to sea level: | -7.69 | Note: | Not Reported |
| Level reading date: | 1939-03-10 | Feet below surface: | Not Reported |
| Feet to sea level: | -7.63 | Note: | Not Reported |
| Level reading date: | 1939-03-03 | Feet below surface: | Not Reported |
| Feet to sea level: | -7.92 | Note: | Not Reported |
| Level reading date: | 1939-02-24 | Feet below surface: | Not Reported |
| Feet to sea level: | -7.70 | Note: | Not Reported |
| Level reading date: | 1939-02-17 | Feet below surface: | Not Reported |
| Feet to sea level: | -7.72 | Note: | Not Reported |
| Level reading date: | 1939-02-10 | Feet below surface: | Not Reported |
| Feet to sea level: | -7.74 | Note: | Not Reported |
| Level reading date: | 1939-02-03 | Feet below surface: | Not Reported |
| Feet to sea level: | -7.79 | Note: | Not Reported |
| Level reading date: | 1939-01-27 | Feet below surface: | Not Reported |
| Feet to sea level: | -7.85 | Note: | Not Reported |
| Level reading date: | 1939-01-20 | Feet below surface: | Not Reported |
| Feet to sea level: | -7.86 | Note: | Not Reported |
| Level reading date: | 1939-01-13 | Feet below surface: | Not Reported |
| Feet to sea level: | -7.89 | Note: | Not Reported |
| Level reading date: | 1939-01-06 | Feet below surface: | Not Reported |
| Feet to sea level: | -7.93 | Note: | Not Reported |
| Level reading date: | 1938-12-30 | Feet below surface: | Not Reported |
| Feet to sea level: | -7.95 | Note: | Not Reported |
| Level reading date: | 1938-12-23 | Feet below surface: | Not Reported |
| Feet to sea level: | -8.00 | Note: | Not Reported |
| Level reading date: | 1938-12-16 | Feet below surface: | Not Reported |
| Feet to sea level: | -8.03 | Note: | Not Reported |
| Level reading date: | 1938-12-09 | Feet below surface: | Not Reported |
| Feet to sea level: | -8.07 | Note: | Not Reported |
| Level reading date: | 1938-12-02 | Feet below surface: | Not Reported |
| Feet to sea level: | -8.13 | Note: | Not Reported |

| | | | |
|---|---|---|---|
| Level reading date: | 1938-11-25 | Feet below surface: | Not Reported |
| Feet to sea level: | -8.13 | Note: | Not Reported |
| Level reading date: | 1938-11-18 | Feet below surface: | Not Reported |
| Feet to sea level: | -8.17 | Note: | Not Reported |
| Level reading date: | 1938-11-11 | Feet below surface: | Not Reported |
| Feet to sea level: | -8.16 | Note: | Not Reported |
| Level reading date: | 1938-11-04 | Feet below surface: | Not Reported |
| Feet to sea level: | -8.21 | Note: | Not Reported |
| Level reading date: | 1938-10-28 | Feet below surface: | Not Reported |
| Feet to sea level: | -8.22 | Note: | Not Reported |
| Level reading date: | 1938-10-21 | Feet below surface: | Not Reported |
| Feet to sea level: | -8.24 | Note: | Not Reported |
| Level reading date: | 1938-10-14 | Feet below surface: | Not Reported |
| Feet to sea level: | -8.27 | Note: | Not Reported |
| Level reading date: | 1938-10-07 | Feet below surface: | Not Reported |
| Feet to sea level: | -8.29 | Note: | Not Reported |
| Level reading date: | 1938-09-30 | Feet below surface: | Not Reported |
| Feet to sea level: | -8.33 | Note: | Not Reported |
| Level reading date: | 1938-09-23 | Feet below surface: | Not Reported |
| Feet to sea level: | -8.36 | Note: | Not Reported |
| Level reading date: | 1938-09-16 | Feet below surface: | Not Reported |
| Feet to sea level: | -8.38 | Note: | Not Reported |
| Level reading date: | 1938-09-09 | Feet below surface: | Not Reported |
| Feet to sea level: | -8.36 | Note: | Not Reported |
| Level reading date: | 1938-09-02 | Feet below surface: | Not Reported |
| Feet to sea level: | -8.34 | Note: | Not Reported |
| Level reading date: | 1938-08-26 | Feet below surface: | Not Reported |
| Feet to sea level: | -8.28 | Note: | Not Reported |
| Level reading date: | 1938-08-19 | Feet below surface: | Not Reported |
| Feet to sea level: | -8.26 | Note: | Not Reported |
| Level reading date: | 1938-08-12 | Feet below surface: | Not Reported |
| Feet to sea level: | -8.22 | Note: | Not Reported |
| Level reading date: | 1938-08-05 | Feet below surface: | Not Reported |
| Feet to sea level: | -8.18 | Note: | Not Reported |
| Level reading date: | 1938-07-29 | Feet below surface: | Not Reported |
| Feet to sea level: | -8.13 | Note: | Not Reported |
| Level reading date: | 1938-07-22 | Feet below surface: | Not Reported |
| Feet to sea level: | -8.08 | Note: | Not Reported |
| Level reading date: | 1938-07-15 | Feet below surface: | Not Reported |
| Feet to sea level: | -8.08 | Note: | Not Reported |
| Level reading date: | 1938-07-08 | Feet below surface: | Not Reported |
| Feet to sea level: | -8.00 | Note: | Not Reported |

| | | | |
|---|---|---|---|
| Level reading date: | 1938-07-01 | Feet below surface: | Not Reported |
| Feet to sea level: | -7.96 | Note: | Not Reported |
| Level reading date: | 1938-06-25 | Feet below surface: | Not Reported |
| Feet to sea level: | -7.93 | Note: | Not Reported |
| Level reading date: | 1938-06-18 | Feet below surface: | Not Reported |
| Feet to sea level: | -7.86 | Note: | Not Reported |
| Level reading date: | 1938-06-11 | Feet below surface: | Not Reported |
| Feet to sea level: | -7.83 | Note: | Not Reported |
| Level reading date: | 1938-06-04 | Feet below surface: | Not Reported |
| Feet to sea level: | -7.82 | Note: | Not Reported |
| Level reading date: | 1938-05-28 | Feet below surface: | Not Reported |
| Feet to sea level: | -7.77 | Note: | Not Reported |
| Level reading date: | 1938-05-21 | Feet below surface: | Not Reported |
| Feet to sea level: | -7.76 | Note: | Not Reported |
| Level reading date: | 1938-05-14 | Feet below surface: | Not Reported |
| Feet to sea level: | -7.74 | Note: | Not Reported |
| Level reading date: | 1938-05-07 | Feet below surface: | Not Reported |
| Feet to sea level: | -7.74 | Note: | Not Reported |
| Level reading date: | 1938-04-30 | Feet below surface: | Not Reported |
| Feet to sea level: | -7.72 | Note: | Not Reported |
| Level reading date: | 1938-04-23 | Feet below surface: | Not Reported |
| Feet to sea level: | -7.71 | Note: | Not Reported |
| Level reading date: | 1938-04-16 | Feet below surface: | Not Reported |
| Feet to sea level: | -7.68 | Note: | Not Reported |
| Level reading date: | 1938-04-09 | Feet below surface: | Not Reported |
| Feet to sea level: | -7.66 | Note: | Not Reported |
| Level reading date: | 1938-04-02 | Feet below surface: | Not Reported |
| Feet to sea level: | -7.67 | Note: | Not Reported |
| Level reading date: | 1938-03-26 | Feet below surface: | Not Reported |
| Feet to sea level: | -7.67 | Note: | Not Reported |
| Level reading date: | 1938-03-19 | Feet below surface: | Not Reported |
| Feet to sea level: | -7.69 | Note: | Not Reported |
| Level reading date: | 1938-03-12 | Feet below surface: | Not Reported |
| Feet to sea level: | -7.71 | Note: | Not Reported |
| Level reading date: | 1938-03-05 | Feet below surface: | Not Reported |
| Feet to sea level: | -7.73 | Note: | Not Reported |
| Level reading date: | 1938-02-26 | Feet below surface: | Not Reported |
| Feet to sea level: | -7.76 | Note: | Not Reported |
| Level reading date: | 1938-02-19 | Feet below surface: | Not Reported |
| Feet to sea level: | -7.79 | Note: | Not Reported |
| Level reading date: | 1938-02-12 | Feet below surface: | Not Reported |
| Feet to sea level: | -7.83 | Note: | Not Reported |

| | | | |
|---|---|---|---|
| Level reading date: | 1938-02-04 | Feet below surface: | Not Reported |
| Feet to sea level: | -7.84 | Note: | Not Reported |
| Level reading date: | 1938-01-28 | Feet below surface: | Not Reported |
| Feet to sea level: | -7.89 | Note: | Not Reported |
| Level reading date: | 1938-01-21 | Feet below surface: | Not Reported |
| Feet to sea level: | -7.91 | Note: | Not Reported |
| Level reading date: | 1938-01-14 | Feet below surface: | Not Reported |
| Feet to sea level: | -7.93 | Note: | Not Reported |
| Level reading date: | 1938-01-07 | Feet below surface: | Not Reported |
| Feet to sea level: | -7.99 | Note: | Not Reported |
| Level reading date: | 1937-12-31 | Feet below surface: | Not Reported |
| Feet to sea level: | -8.02 | Note: | Not Reported |
| Level reading date: | 1937-12-24 | Feet below surface: | Not Reported |
| Feet to sea level: | -8.04 | Note: | Not Reported |
| Level reading date: | 1937-12-18 | Feet below surface: | Not Reported |
| Feet to sea level: | -8.06 | Note: | Not Reported |
| Level reading date: | 1937-12-11 | Feet below surface: | Not Reported |
| Feet to sea level: | -8.13 | Note: | Not Reported |
| Level reading date: | 1937-12-04 | Feet below surface: | Not Reported |
| Feet to sea level: | -8.13 | Note: | Not Reported |
| Level reading date: | 1937-11-27 | Feet below surface: | Not Reported |
| Feet to sea level: | -8.18 | Note: | Not Reported |
| Level reading date: | 1937-11-20 | Feet below surface: | Not Reported |
| Feet to sea level: | -8.23 | Note: | Not Reported |
| Level reading date: | 1937-11-13 | Feet below surface: | Not Reported |
| Feet to sea level: | -8.23 | Note: | Not Reported |
| Level reading date: | 1937-11-08 | Feet below surface: | Not Reported |
| Feet to sea level: | -8.25 | Note: | Not Reported |

---

**D13**
**NW**
**1/4 - 1/2 Mile**
**Higher**

**FED USGS** **USGS40000829273**

| | | | |
|---|---|---|---|
| Organization ID: | USGS-NY | Organization Name: | USGS New York Water Science Center |
| Monitor Location: | K 1490. 1 | Type: | Well |
| Description: | 2301 | HUC: | 02030201 |
| Drainage Area: | Not Reported | Drainage Area Units: | Not Reported |
| Contrib Drainage Area: | Not Reported | Contrib Drainage Area Unts: | Not Reported |
| Aquifer: | Not Reported | Formation Type: | Not Reported |
| Aquifer Type: | Not Reported | Construction Date: | Not Reported |
| Well Depth: | Not Reported | Well Depth Units: | Not Reported |
| Well Hole Depth: | 135 | Well Hole Depth Units: | ft |

| Map ID<br>Direction<br>Distance<br>Elevation | Database | EDR ID Number |
|---|---|---|
| **14**<br>**SSE**<br>**1/4 - 1/2 Mile**<br>**Higher** | **FED USGS** | **USGS40000829001** |

| | | | |
|---|---|---|---|
| Organization ID: | USGS-NY | Organization Name: | USGS New York Water Science Center |
| Monitor Location: | K 1336. 1 | Type: | Well |
| Description: | Not Reported | HUC: | 02030201 |
| Drainage Area: | Not Reported | Drainage Area Units: | Not Reported |
| Contrib Drainage Area: | Not Reported | Contrib Drainage Area Unts: | Not Reported |
| Aquifer: | Not Reported | Formation Type: | Not Reported |
| Aquifer Type: | Not Reported | Construction Date: | Not Reported |
| Well Depth: | Not Reported | Well Depth Units: | Not Reported |
| Well Hole Depth: | 163 | Well Hole Depth Units: | ft |

---

| | | |
|---|---|---|
| **E15**<br>**SE**<br>**1/4 - 1/2 Mile**<br>**Higher** | **FED USGS** | **USGS40000829000** |

| | | | |
|---|---|---|---|
| Organization ID: | USGS-NY | Organization Name: | USGS New York Water Science Center |
| Monitor Location: | K 1031. 1 | Type: | Well |
| Description: | Not Reported | HUC: | 02030201 |
| Drainage Area: | Not Reported | Drainage Area Units: | Not Reported |
| Contrib Drainage Area: | Not Reported | Contrib Drainage Area Unts: | Not Reported |
| Aquifer: | Not Reported | Formation Type: | Not Reported |
| Aquifer Type: | Not Reported | Construction Date: | Not Reported |
| Well Depth: | Not Reported | Well Depth Units: | Not Reported |
| Well Hole Depth: | Not Reported | Well Hole Depth Units: | Not Reported |

---

| | | |
|---|---|---|
| **16**<br>**North**<br>**1/4 - 1/2 Mile**<br>**Higher** | **FED USGS** | **USGS40000829364** |

| | | | |
|---|---|---|---|
| Organization ID: | USGS-NY | Organization Name: | USGS New York Water Science Center |
| Monitor Location: | K 889. 1 | Type: | Well |
| Description: | Not Reported | HUC: | 02030201 |
| Drainage Area: | Not Reported | Drainage Area Units: | Not Reported |
| Contrib Drainage Area: | Not Reported | Contrib Drainage Area Unts: | Not Reported |
| Aquifer: | Northern Atlantic Coastal Plain aquifer system | | |
| Formation Type: | Glacial Aquifer, Upper | Aquifer Type: | Not Reported |
| Construction Date: | Not Reported | Well Depth: | 74 |
| Well Depth Units: | ft | Well Hole Depth: | 74 |
| Well Hole Depth Units: | ft | | |

| | | | |
|---|---|---|---|
| Ground water levels,Number of Measurements: | 265 | Level reading date: | 1985-10-01 |
| Feet below surface: | Not Reported | Feet to sea level: | 3.53 |
| Note: | Not Reported | | |
| Level reading date: | 1985-05-21 | Feet below surface: | Not Reported |
| Feet to sea level: | 4.48 | Note: | Not Reported |
| Level reading date: | 1984-12-18 | Feet below surface: | Not Reported |
| Feet to sea level: | 4.95 | Note: | Not Reported |

| | | | |
|---|---|---|---|
| Level reading date: | 1984-10-05 | Feet below surface: | Not Reported |
| Feet to sea level: | 5.16 | Note: | Not Reported |
| Level reading date: | 1984-06-27 | Feet below surface: | Not Reported |
| Feet to sea level: | 5.47 | Note: | Not Reported |
| Level reading date: | 1984-03-15 | Feet below surface: | Not Reported |
| Feet to sea level: | 5.13 | Note: | Not Reported |
| Level reading date: | 1984-01-05 | Feet below surface: | Not Reported |
| Feet to sea level: | 5.76 | Note: | Not Reported |
| Level reading date: | 1983-09-29 | Feet below surface: | Not Reported |
| Feet to sea level: | 4.96 | Note: | Not Reported |
| Level reading date: | 1983-06-29 | Feet below surface: | Not Reported |
| Feet to sea level: | 4.59 | Note: | Not Reported |
| Level reading date: | 1983-03-25 | Feet below surface: | Not Reported |
| Feet to sea level: | 3.96 | Note: | Not Reported |
| Level reading date: | 1982-12-21 | Feet below surface: | Not Reported |
| Feet to sea level: | 3.69 | Note: | Not Reported |
| Level reading date: | 1982-10-06 | Feet below surface: | Not Reported |
| Feet to sea level: | 3.86 | Note: | Not Reported |
| Level reading date: | 1982-06-30 | Feet below surface: | Not Reported |
| Feet to sea level: | 3.96 | Note: | Not Reported |
| Level reading date: | 1982-04-02 | Feet below surface: | Not Reported |
| Feet to sea level: | 4.19 | Note: | Not Reported |
| Level reading date: | 1981-12-29 | Feet below surface: | Not Reported |
| Feet to sea level: | 4.01 | Note: | Not Reported |
| Level reading date: | 1981-09-23 | Feet below surface: | Not Reported |
| Feet to sea level: | 4.10 | Note: | Not Reported |
| Level reading date: | 1981-06-24 | Feet below surface: | Not Reported |
| Feet to sea level: | 4.28 | Note: | Not Reported |
| Level reading date: | 1981-03-18 | Feet below surface: | Not Reported |
| Feet to sea level: | 5.36 | Note: | Not Reported |
| Level reading date: | 1980-12-30 | Feet below surface: | Not Reported |
| Feet to sea level: | 3.96 | Note: | Not Reported |
| Level reading date: | 1980-09-23 | Feet below surface: | Not Reported |
| Feet to sea level: | 5.06 | Note: | Not Reported |
| Level reading date: | 1980-06-24 | Feet below surface: | Not Reported |
| Feet to sea level: | 5.14 | Note: | Not Reported |
| Level reading date: | 1980-03-13 | Feet below surface: | Not Reported |
| Feet to sea level: | 4.02 | Note: | Not Reported |
| Level reading date: | 1979-12-18 | Feet below surface: | Not Reported |
| Feet to sea level: | 4.92 | Note: | Not Reported |
| Level reading date: | 1979-09-17 | Feet below surface: | Not Reported |
| Feet to sea level: | 4.57 | Note: | Not Reported |

| | | | |
|---|---|---|---|
| Level reading date: | 1979-06-28 | Feet below surface: | Not Reported |
| Feet to sea level: | 4.07 | Note: | Not Reported |
| Level reading date: | 1979-03-26 | Feet below surface: | Not Reported |
| Feet to sea level: | 5.46 | Note: | Not Reported |
| Level reading date: | 1978-12-22 | Feet below surface: | Not Reported |
| Feet to sea level: | 5.11 | Note: | Not Reported |
| Level reading date: | 1978-10-02 | Feet below surface: | Not Reported |
| Feet to sea level: | 5.94 | Note: | Not Reported |
| Level reading date: | 1978-06-23 | Feet below surface: | Not Reported |
| Feet to sea level: | 3.93 | Note: | Not Reported |
| Level reading date: | 1978-04-04 | Feet below surface: | Not Reported |
| Feet to sea level: | 4.06 | Note: | Not Reported |
| Level reading date: | 1978-01-03 | Feet below surface: | Not Reported |
| Feet to sea level: | 4.29 | Note: | Not Reported |
| Level reading date: | 1977-09-22 | Feet below surface: | Not Reported |
| Feet to sea level: | 3.81 | Note: | Not Reported |
| Level reading date: | 1977-07-07 | Feet below surface: | Not Reported |
| Feet to sea level: | 3.33 | Note: | Not Reported |
| Level reading date: | 1977-03-29 | Feet below surface: | Not Reported |
| Feet to sea level: | 2.60 | Note: | Not Reported |
| Level reading date: | 1976-12-22 | Feet below surface: | Not Reported |
| Feet to sea level: | 2.81 | Note: | Not Reported |
| Level reading date: | 1976-09-23 | Feet below surface: | Not Reported |
| Feet to sea level: | 3.25 | Note: | Not Reported |
| Level reading date: | 1976-07-09 | Feet below surface: | Not Reported |
| Feet to sea level: | 3.97 | Note: | Not Reported |
| Level reading date: | 1976-06-28 | Feet below surface: | Not Reported |
| Feet to sea level: | 3.21 | Note: | Not Reported |
| Level reading date: | 1976-03-23 | Feet below surface: | Not Reported |
| Feet to sea level: | 3.02 | Note: | Not Reported |
| Level reading date: | 1975-12-16 | Feet below surface: | Not Reported |
| Feet to sea level: | 3.17 | Note: | Not Reported |
| Level reading date: | 1975-10-07 | Feet below surface: | Not Reported |
| Feet to sea level: | 3.10 | Note: | Not Reported |
| Level reading date: | 1975-06-30 | Feet below surface: | Not Reported |
| Feet to sea level: | 2.80 | Note: | Not Reported |
| Level reading date: | 1975-03-26 | Feet below surface: | Not Reported |
| Feet to sea level: | 2.67 | Note: | Not Reported |
| Level reading date: | 1974-12-19 | Feet below surface: | Not Reported |
| Feet to sea level: | 1.99 | Note: | Not Reported |
| Level reading date: | 1974-09-04 | Feet below surface: | Not Reported |
| Feet to sea level: | 2.44 | Note: | Not Reported |

| | | | |
|---|---|---|---|
| Level reading date: | 1974-06-26 | Feet below surface: | Not Reported |
| Feet to sea level: | 2.58 | Note: | Not Reported |
| Level reading date: | 1974-03-19 | Feet below surface: | Not Reported |
| Feet to sea level: | 2.36 | Note: | Not Reported |
| Level reading date: | 1974-01-09 | Feet below surface: | Not Reported |
| Feet to sea level: | 2.26 | Note: | Not Reported |
| Level reading date: | 1973-09-24 | Feet below surface: | Not Reported |
| Feet to sea level: | 1.86 | Note: | Not Reported |
| Level reading date: | 1973-07-02 | Feet below surface: | Not Reported |
| Feet to sea level: | 2.22 | Note: | Not Reported |
| Level reading date: | 1973-04-03 | Feet below surface: | Not Reported |
| Feet to sea level: | 0.97 | Note: | Not Reported |
| Level reading date: | 1972-12-27 | Feet below surface: | Not Reported |
| Feet to sea level: | 1.70 | Note: | Not Reported |
| Level reading date: | 1972-10-02 | Feet below surface: | Not Reported |
| Feet to sea level: | 1.57 | Note: | Not Reported |
| Level reading date: | 1972-07-10 | Feet below surface: | Not Reported |
| Feet to sea level: | 1.94 | Note: | Not Reported |
| Level reading date: | 1972-03-28 | Feet below surface: | Not Reported |
| Feet to sea level: | 0.27 | Note: | Not Reported |
| Level reading date: | 1972-01-13 | Feet below surface: | Not Reported |
| Feet to sea level: | 0.44 | Note: | Not Reported |
| Level reading date: | 1971-09-27 | Feet below surface: | Not Reported |
| Feet to sea level: | 0.57 | Note: | Not Reported |
| Level reading date: | 1971-03-08 | Feet below surface: | Not Reported |
| Feet to sea level: | 1.08 | Note: | Not Reported |
| Level reading date: | 1970-11-02 | Feet below surface: | Not Reported |
| Feet to sea level: | 1.02 | Note: | Not Reported |
| Level reading date: | 1970-03-13 | Feet below surface: | Not Reported |
| Feet to sea level: | 1.52 | Note: | Not Reported |
| Level reading date: | 1969-11-12 | Feet below surface: | Not Reported |
| Feet to sea level: | 0.49 | Note: | Not Reported |
| Level reading date: | 1969-09-05 | Feet below surface: | Not Reported |
| Feet to sea level: | 0.24 | Note: | Not Reported |
| Level reading date: | 1969-04-23 | Feet below surface: | Not Reported |
| Feet to sea level: | -0.34 | Note: | Not Reported |
| Level reading date: | 1968-11-06 | Feet below surface: | Not Reported |
| Feet to sea level: | -3.34 | Note: | Not Reported |
| Level reading date: | 1968-04-22 | Feet below surface: | Not Reported |
| Feet to sea level: | 0.46 | Note: | Not Reported |
| Level reading date: | 1967-10-20 | Feet below surface: | Not Reported |
| Feet to sea level: | -0.01 | Note: | Not Reported |

| | | | |
|---|---|---|---|
| Level reading date: | 1967-03-28 | Feet below surface: | Not Reported |
| Feet to sea level: | -0.64 | Note: | Not Reported |
| Level reading date: | 1966-10-24 | Feet below surface: | Not Reported |
| Feet to sea level: | -2.53 | Note: | Not Reported |
| Level reading date: | 1966-05-03 | Feet below surface: | Not Reported |
| Feet to sea level: | -0.64 | Note: | Not Reported |
| Level reading date: | 1965-10-28 | Feet below surface: | Not Reported |
| Feet to sea level: | -1.85 | Note: | Not Reported |
| Level reading date: | 1965-09-14 | Feet below surface: | Not Reported |
| Feet to sea level: | -2.21 | Note: | Not Reported |
| Level reading date: | 1964-10-30 | Feet below surface: | Not Reported |
| Feet to sea level: | -1.79 | Note: | Not Reported |
| Level reading date: | 1964-04-27 | Feet below surface: | Not Reported |
| Feet to sea level: | -0.19 | Note: | Not Reported |
| Level reading date: | 1963-11-05 | Feet below surface: | Not Reported |
| Feet to sea level: | -1.31 | Note: | Not Reported |
| Level reading date: | 1963-04-29 | Feet below surface: | Not Reported |
| Feet to sea level: | -0.13 | Note: | Not Reported |
| Level reading date: | 1962-12-04 | Feet below surface: | Not Reported |
| Feet to sea level: | -0.88 | Note: | Not Reported |
| Level reading date: | 1962-04-26 | Feet below surface: | Not Reported |
| Feet to sea level: | -0.54 | Note: | Not Reported |
| Level reading date: | 1961-12-28 | Feet below surface: | Not Reported |
| Feet to sea level: | -1.92 | Note: | Not Reported |
| Level reading date: | 1961-10-02 | Feet below surface: | Not Reported |
| Feet to sea level: | -2.45 | Note: | Not Reported |
| Level reading date: | 1961-03-28 | Feet below surface: | Not Reported |
| Feet to sea level: | -3.06 | Note: | Not Reported |
| Level reading date: | 1960-12-27 | Feet below surface: | Not Reported |
| Feet to sea level: | -3.44 | Note: | Not Reported |
| Level reading date: | 1960-09-28 | Feet below surface: | Not Reported |
| Feet to sea level: | -4.38 | Note: | Not Reported |
| Level reading date: | 1960-07-05 | Feet below surface: | Not Reported |
| Feet to sea level: | -4.23 | Note: | Not Reported |
| Level reading date: | 1960-03-31 | Feet below surface: | Not Reported |
| Feet to sea level: | -4.56 | Note: | Not Reported |
| Level reading date: | 1960-01-14 | Feet below surface: | Not Reported |
| Feet to sea level: | -4.97 | Note: | Not Reported |
| Level reading date: | 1959-10-07 | Feet below surface: | Not Reported |
| Feet to sea level: | -5.06 | Note: | Not Reported |
| Level reading date: | 1959-07-17 | Feet below surface: | Not Reported |
| Feet to sea level: | -4.44 | Note: | Not Reported |

| | | | |
|---|---|---|---|
| Level reading date: | 1959-03-18 | Feet below surface: | Not Reported |
| Feet to sea level: | -4.96 | Note: | Not Reported |
| Level reading date: | 1958-01-10 | Feet below surface: | Not Reported |
| Feet to sea level: | -4.06 | Note: | Not Reported |
| Level reading date: | 1957-09-24 | Feet below surface: | Not Reported |
| Feet to sea level: | -4.44 | Note: | Not Reported |
| Level reading date: | 1957-06-27 | Feet below surface: | Not Reported |
| Feet to sea level: | -3.61 | Note: | Not Reported |
| Level reading date: | 1957-03-27 | Feet below surface: | Not Reported |
| Feet to sea level: | -3.58 | Note: | Not Reported |
| Level reading date: | 1956-12-18 | Feet below surface: | Not Reported |
| Feet to sea level: | -3.19 | Note: | Not Reported |
| Level reading date: | 1956-11-29 | Feet below surface: | Not Reported |
| Feet to sea level: | -3.09 | Note: | Not Reported |
| Level reading date: | 1956-10-25 | Feet below surface: | Not Reported |
| Feet to sea level: | -3.01 | Note: | Not Reported |
| Level reading date: | 1956-10-02 | Feet below surface: | Not Reported |
| Feet to sea level: | -3.06 | Note: | Not Reported |
| Level reading date: | 1956-08-02 | Feet below surface: | Not Reported |
| Feet to sea level: | -3.00 | Note: | Not Reported |
| Level reading date: | 1956-07-11 | Feet below surface: | Not Reported |
| Feet to sea level: | -2.95 | Note: | Not Reported |
| Level reading date: | 1956-06-05 | Feet below surface: | Not Reported |
| Feet to sea level: | -3.05 | Note: | Not Reported |
| Level reading date: | 1956-05-15 | Feet below surface: | Not Reported |
| Feet to sea level: | -3.26 | Note: | Not Reported |
| Level reading date: | 1956-03-05 | Feet below surface: | Not Reported |
| Feet to sea level: | -3.53 | Note: | Not Reported |
| Level reading date: | 1956-02-03 | Feet below surface: | Not Reported |
| Feet to sea level: | -3.69 | Note: | Not Reported |
| Level reading date: | 1955-12-22 | Feet below surface: | Not Reported |
| Feet to sea level: | -3.74 | Note: | Not Reported |
| Level reading date: | 1955-11-15 | Feet below surface: | Not Reported |
| Feet to sea level: | -4.04 | Note: | Not Reported |
| Level reading date: | 1955-10-07 | Feet below surface: | Not Reported |
| Feet to sea level: | -4.61 | Note: | Not Reported |
| Level reading date: | 1955-08-25 | Feet below surface: | Not Reported |
| Feet to sea level: | -4.74 | Note: | Not Reported |
| Level reading date: | 1955-07-27 | Feet below surface: | Not Reported |
| Feet to sea level: | -4.72 | Note: | Not Reported |
| Level reading date: | 1955-06-23 | Feet below surface: | Not Reported |
| Feet to sea level: | -4.43 | Note: | Not Reported |

| | | | |
|---|---|---|---|
| Level reading date: | 1955-04-26 | Feet below surface: | Not Reported |
| Feet to sea level: | -4.91 | Note: | Not Reported |
| Level reading date: | 1955-03-29 | Feet below surface: | Not Reported |
| Feet to sea level: | -5.07 | Note: | Not Reported |
| Level reading date: | 1955-02-25 | Feet below surface: | Not Reported |
| Feet to sea level: | -5.33 | Note: | Not Reported |
| Level reading date: | 1955-01-25 | Feet below surface: | Not Reported |
| Feet to sea level: | -5.34 | Note: | Not Reported |
| Level reading date: | 1954-12-27 | Feet below surface: | Not Reported |
| Feet to sea level: | -5.61 | Note: | Not Reported |
| Level reading date: | 1954-06-29 | Feet below surface: | Not Reported |
| Feet to sea level: | -6.25 | Note: | Not Reported |
| Level reading date: | 1954-05-27 | Feet below surface: | Not Reported |
| Feet to sea level: | -6.72 | Note: | Not Reported |
| Level reading date: | 1954-04-28 | Feet below surface: | Not Reported |
| Feet to sea level: | -6.79 | Note: | Not Reported |
| Level reading date: | 1954-03-30 | Feet below surface: | Not Reported |
| Feet to sea level: | -6.87 | Note: | Not Reported |
| Level reading date: | 1954-02-25 | Feet below surface: | Not Reported |
| Feet to sea level: | -7.02 | Note: | Not Reported |
| Level reading date: | 1954-01-28 | Feet below surface: | Not Reported |
| Feet to sea level: | -7.19 | Note: | Not Reported |
| Level reading date: | 1953-12-23 | Feet below surface: | Not Reported |
| Feet to sea level: | -7.15 | Note: | Not Reported |
| Level reading date: | 1953-12-02 | Feet below surface: | Not Reported |
| Feet to sea level: | -7.25 | Note: | Not Reported |
| Level reading date: | 1953-10-02 | Feet below surface: | Not Reported |
| Feet to sea level: | -7.61 | Note: | Not Reported |
| Level reading date: | 1953-08-03 | Feet below surface: | Not Reported |
| Feet to sea level: | -7.45 | Note: | Not Reported |
| Level reading date: | 1953-06-23 | Feet below surface: | Not Reported |
| Feet to sea level: | -7.47 | Note: | Not Reported |
| Level reading date: | 1953-05-25 | Feet below surface: | Not Reported |
| Feet to sea level: | -7.91 | Note: | Not Reported |
| Level reading date: | 1953-04-27 | Feet below surface: | Not Reported |
| Feet to sea level: | -8.26 | Note: | Not Reported |
| Level reading date: | 1953-03-24 | Feet below surface: | Not Reported |
| Feet to sea level: | -8.82 | Note: | Not Reported |
| Level reading date: | 1953-02-27 | Feet below surface: | Not Reported |
| Feet to sea level: | -9.10 | Note: | Not Reported |
| Level reading date: | 1953-02-05 | Feet below surface: | Not Reported |
| Feet to sea level: | -9.37 | Note: | Not Reported |

| | | | |
|---|---|---|---|
| Level reading date: | 1952-12-24 | Feet below surface: | Not Reported |
| Feet to sea level: | -10.14 | Note: | Not Reported |
| Level reading date: | 1952-12-05 | Feet below surface: | Not Reported |
| Feet to sea level: | -10.54 | Note: | Not Reported |
| Level reading date: | 1952-11-03 | Feet below surface: | Not Reported |
| Feet to sea level: | -11.13 | Note: | Not Reported |
| Level reading date: | 1952-08-25 | Feet below surface: | Not Reported |
| Feet to sea level: | -12.22 | Note: | Not Reported |
| Level reading date: | 1952-07-25 | Feet below surface: | Not Reported |
| Feet to sea level: | -12.62 | Note: | Not Reported |
| Level reading date: | 1952-06-24 | Feet below surface: | Not Reported |
| Feet to sea level: | -13.11 | Note: | Not Reported |
| Level reading date: | 1952-05-27 | Feet below surface: | Not Reported |
| Feet to sea level: | -13.84 | Note: | Not Reported |
| Level reading date: | 1952-04-29 | Feet below surface: | Not Reported |
| Feet to sea level: | -14.33 | Note: | Not Reported |
| Level reading date: | 1952-03-24 | Feet below surface: | Not Reported |
| Feet to sea level: | -15.09 | Note: | Not Reported |
| Level reading date: | 1952-02-20 | Feet below surface: | Not Reported |
| Feet to sea level: | -15.88 | Note: | Not Reported |
| Level reading date: | 1952-01-29 | Feet below surface: | Not Reported |
| Feet to sea level: | -16.33 | Note: | Not Reported |
| Level reading date: | 1951-12-20 | Feet below surface: | Not Reported |
| Feet to sea level: | -16.98 | Note: | Not Reported |
| Level reading date: | 1951-11-28 | Feet below surface: | Not Reported |
| Feet to sea level: | -17.37 | Note: | Not Reported |
| Level reading date: | 1951-11-02 | Feet below surface: | Not Reported |
| Feet to sea level: | -17.86 | Note: | Not Reported |
| Level reading date: | 1951-09-26 | Feet below surface: | Not Reported |
| Feet to sea level: | -18.29 | Note: | Not Reported |
| Level reading date: | 1951-08-28 | Feet below surface: | Not Reported |
| Feet to sea level: | -18.53 | Note: | Not Reported |
| Level reading date: | 1951-07-26 | Feet below surface: | Not Reported |
| Feet to sea level: | -18.97 | Note: | Not Reported |
| Level reading date: | 1951-06-28 | Feet below surface: | Not Reported |
| Feet to sea level: | -19.39 | Note: | Not Reported |
| Level reading date: | 1951-05-29 | Feet below surface: | Not Reported |
| Feet to sea level: | -19.79 | Note: | Not Reported |
| Level reading date: | 1951-05-02 | Feet below surface: | Not Reported |
| Feet to sea level: | -20.22 | Note: | Not Reported |
| Level reading date: | 1951-03-27 | Feet below surface: | Not Reported |
| Feet to sea level: | -20.97 | Note: | Not Reported |

| | | | |
|---|---|---|---|
| Level reading date: | 1951-02-26 | Feet below surface: | Not Reported |
| Feet to sea level: | -21.64 | Note: | Not Reported |
| Level reading date: | 1951-01-30 | Feet below surface: | Not Reported |
| Feet to sea level: | -22.36 | Note: | Not Reported |
| Level reading date: | 1950-12-20 | Feet below surface: | Not Reported |
| Feet to sea level: | -24.01 | Note: | Not Reported |
| Level reading date: | 1950-11-28 | Feet below surface: | Not Reported |
| Feet to sea level: | -24.60 | Note: | Not Reported |
| Level reading date: | 1950-10-31 | Feet below surface: | Not Reported |
| Feet to sea level: | -24.76 | Note: | Not Reported |
| Level reading date: | 1950-09-27 | Feet below surface: | Not Reported |
| Feet to sea level: | -24.78 | Note: | Not Reported |
| Level reading date: | 1950-08-29 | Feet below surface: | Not Reported |
| Feet to sea level: | -24.63 | Note: | Not Reported |
| Level reading date: | 1950-07-27 | Feet below surface: | Not Reported |
| Feet to sea level: | -24.48 | Note: | Not Reported |
| Level reading date: | 1950-06-29 | Feet below surface: | Not Reported |
| Feet to sea level: | -24.52 | Note: | Not Reported |
| Level reading date: | 1950-06-05 | Feet below surface: | Not Reported |
| Feet to sea level: | -24.63 | Note: | Not Reported |
| Level reading date: | 1950-04-27 | Feet below surface: | Not Reported |
| Feet to sea level: | -24.97 | Note: | Not Reported |
| Level reading date: | 1950-03-29 | Feet below surface: | Not Reported |
| Feet to sea level: | -24.90 | Note: | Not Reported |
| Level reading date: | 1950-03-01 | Feet below surface: | Not Reported |
| Feet to sea level: | -25.44 | Note: | Not Reported |
| Level reading date: | 1950-01-26 | Feet below surface: | Not Reported |
| Feet to sea level: | -25.69 | Note: | Not Reported |
| Level reading date: | 1949-12-28 | Feet below surface: | Not Reported |
| Feet to sea level: | -25.78 | Note: | Not Reported |
| Level reading date: | 1949-11-28 | Feet below surface: | Not Reported |
| Feet to sea level: | -25.76 | Note: | Not Reported |
| Level reading date: | 1949-10-31 | Feet below surface: | Not Reported |
| Feet to sea level: | -25.53 | Note: | Not Reported |
| Level reading date: | 1949-09-28 | Feet below surface: | Not Reported |
| Feet to sea level: | -25.59 | Note: | Not Reported |
| Level reading date: | 1949-08-31 | Feet below surface: | Not Reported |
| Feet to sea level: | -25.62 | Note: | Not Reported |
| Level reading date: | 1949-07-28 | Feet below surface: | Not Reported |
| Feet to sea level: | -25.72 | Note: | Not Reported |
| Level reading date: | 1949-06-30 | Feet below surface: | Not Reported |
| Feet to sea level: | -25.89 | Note: | Not Reported |

| | | | |
|---|---|---|---|
| Level reading date: | 1949-06-01 | Feet below surface: | Not Reported |
| Feet to sea level: | -26.02 | Note: | Not Reported |
| Level reading date: | 1949-04-28 | Feet below surface: | Not Reported |
| Feet to sea level: | -26.14 | Note: | Not Reported |
| Level reading date: | 1949-04-05 | Feet below surface: | Not Reported |
| Feet to sea level: | -26.39 | Note: | Not Reported |
| Level reading date: | 1949-02-23 | Feet below surface: | Not Reported |
| Feet to sea level: | -27.08 | Note: | Not Reported |
| Level reading date: | 1949-01-27 | Feet below surface: | Not Reported |
| Feet to sea level: | -27.47 | Note: | Not Reported |
| Level reading date: | 1948-12-28 | Feet below surface: | Not Reported |
| Feet to sea level: | -27.87 | Note: | Not Reported |
| Level reading date: | 1948-12-14 | Feet below surface: | Not Reported |
| Feet to sea level: | -28.03 | Note: | Not Reported |
| Level reading date: | 1948-11-04 | Feet below surface: | Not Reported |
| Feet to sea level: | -28.60 | Note: | Not Reported |
| Level reading date: | 1948-10-06 | Feet below surface: | Not Reported |
| Feet to sea level: | -28.94 | Note: | Not Reported |
| Level reading date: | 1948-08-30 | Feet below surface: | Not Reported |
| Feet to sea level: | -29.46 | Note: | Not Reported |
| Level reading date: | 1948-07-26 | Feet below surface: | Not Reported |
| Feet to sea level: | -30.22 | Note: | Not Reported |
| Level reading date: | 1948-06-30 | Feet below surface: | Not Reported |
| Feet to sea level: | -30.77 | Note: | Not Reported |
| Level reading date: | 1948-06-02 | Feet below surface: | Not Reported |
| Feet to sea level: | -31.35 | Note: | Not Reported |
| Level reading date: | 1948-04-27 | Feet below surface: | Not Reported |
| Feet to sea level: | -32.12 | Note: | Not Reported |
| Level reading date: | 1948-03-26 | Feet below surface: | Not Reported |
| Feet to sea level: | -32.84 | Note: | Not Reported |
| Level reading date: | 1948-03-02 | Feet below surface: | Not Reported |
| Feet to sea level: | -33.43 | Note: | Not Reported |
| Level reading date: | 1948-02-03 | Feet below surface: | Not Reported |
| Feet to sea level: | -34.37 | Note: | Not Reported |
| Level reading date: | 1948-01-07 | Feet below surface: | Not Reported |
| Feet to sea level: | -35.55 | Note: | Not Reported |
| Level reading date: | 1947-12-17 | Feet below surface: | Not Reported |
| Feet to sea level: | -35.93 | Note: | Not Reported |
| Level reading date: | 1947-11-26 | Feet below surface: | Not Reported |
| Feet to sea level: | -36.76 | Note: | Not Reported |
| Level reading date: | 1947-11-20 | Feet below surface: | Not Reported |
| Feet to sea level: | -36.87 | Note: | Not Reported |

| | | | |
|---|---|---|---|
| Level reading date: | 1947-10-31 | Feet below surface: | Not Reported |
| Feet to sea level: | -37.15 | Note: | Not Reported |
| Level reading date: | 1947-10-14 | Feet below surface: | Not Reported |
| Feet to sea level: | -37.22 | Note: | Not Reported |
| Level reading date: | 1947-10-07 | Feet below surface: | Not Reported |
| Feet to sea level: | -37.17 | Note: | Not Reported |
| Level reading date: | 1947-09-30 | Feet below surface: | Not Reported |
| Feet to sea level: | -37.13 | Note: | Not Reported |
| Level reading date: | 1947-09-16 | Feet below surface: | Not Reported |
| Feet to sea level: | -37.00 | Note: | Not Reported |
| Level reading date: | 1947-08-27 | Feet below surface: | Not Reported |
| Feet to sea level: | -36.56 | Note: | Not Reported |
| Level reading date: | 1947-08-13 | Feet below surface: | Not Reported |
| Feet to sea level: | -36.15 | Note: | Not Reported |
| Level reading date: | 1947-07-30 | Feet below surface: | Not Reported |
| Feet to sea level: | -35.58 | Note: | Not Reported |
| Level reading date: | 1947-07-23 | Feet below surface: | Not Reported |
| Feet to sea level: | -35.29 | Note: | Not Reported |
| Level reading date: | 1947-07-16 | Feet below surface: | Not Reported |
| Feet to sea level: | -35.21 | Note: | Not Reported |
| Level reading date: | 1947-07-07 | Feet below surface: | Not Reported |
| Feet to sea level: | -35.95 | Note: | Not Reported |
| Level reading date: | 1947-07-02 | Feet below surface: | Not Reported |
| Feet to sea level: | -36.46 | Note: | Not Reported |
| Level reading date: | 1947-07-01 | Feet below surface: | Not Reported |
| Feet to sea level: | -36.32 | Note: | Not Reported |
| Level reading date: | 1947-06-30 | Feet below surface: | Not Reported |
| Feet to sea level: | -36.69 | Note: | Not Reported |
| Level reading date: | 1947-06-24 | Feet below surface: | Not Reported |
| Feet to sea level: | -37.12 | Note: | Not Reported |
| Level reading date: | 1947-06-20 | Feet below surface: | Not Reported |
| Feet to sea level: | -37.16 | Note: | Not Reported |
| Level reading date: | 1947-06-13 | Feet below surface: | Not Reported |
| Feet to sea level: | -37.06 | Note: | Not Reported |
| Level reading date: | 1947-06-06 | Feet below surface: | Not Reported |
| Feet to sea level: | -36.95 | Note: | Not Reported |
| Level reading date: | 1947-05-29 | Feet below surface: | Not Reported |
| Feet to sea level: | -36.78 | Note: | Not Reported |
| Level reading date: | 1947-05-23 | Feet below surface: | Not Reported |
| Feet to sea level: | -36.63 | Note: | Not Reported |
| Level reading date: | 1947-05-17 | Feet below surface: | Not Reported |
| Feet to sea level: | -36.47 | Note: | Not Reported |

| | | | |
|---|---|---|---|
| Level reading date: | 1947-05-16 | Feet below surface: | Not Reported |
| Feet to sea level: | -36.41 | Note: | Not Reported |
| Level reading date: | 1947-05-10 | Feet below surface: | Not Reported |
| Feet to sea level: | -35.93 | Note: | Not Reported |
| Level reading date: | 1947-05-03 | Feet below surface: | Not Reported |
| Feet to sea level: | -35.89 | Note: | Not Reported |
| Level reading date: | 1947-04-26 | Feet below surface: | Not Reported |
| Feet to sea level: | -35.43 | Note: | Not Reported |
| Level reading date: | 1947-04-19 | Feet below surface: | Not Reported |
| Feet to sea level: | -35.17 | Note: | Not Reported |
| Level reading date: | 1947-04-18 | Feet below surface: | Not Reported |
| Feet to sea level: | -35.09 | Note: | Not Reported |
| Level reading date: | 1947-03-29 | Feet below surface: | Not Reported |
| Feet to sea level: | -33.64 | Note: | Not Reported |
| Level reading date: | 1947-03-22 | Feet below surface: | Not Reported |
| Feet to sea level: | -33.32 | Note: | Not Reported |
| Level reading date: | 1947-03-08 | Feet below surface: | Not Reported |
| Feet to sea level: | -34.08 | Note: | Not Reported |
| Level reading date: | 1947-03-01 | Feet below surface: | Not Reported |
| Feet to sea level: | -35.65 | Note: | Not Reported |
| Level reading date: | 1947-02-22 | Feet below surface: | Not Reported |
| Feet to sea level: | -36.06 | Note: | Not Reported |
| Level reading date: | 1947-02-15 | Feet below surface: | Not Reported |
| Feet to sea level: | -36.93 | Note: | Not Reported |
| Level reading date: | 1947-02-08 | Feet below surface: | Not Reported |
| Feet to sea level: | -37.58 | Note: | Not Reported |
| Level reading date: | 1947-02-01 | Feet below surface: | Not Reported |
| Feet to sea level: | -38.31 | Note: | Not Reported |
| Level reading date: | 1947-01-25 | Feet below surface: | Not Reported |
| Feet to sea level: | -39.01 | Note: | Not Reported |
| Level reading date: | 1947-01-18 | Feet below surface: | Not Reported |
| Feet to sea level: | -37.73 | Note: | Not Reported |
| Level reading date: | 1947-01-10 | Feet below surface: | Not Reported |
| Feet to sea level: | -37.61 | Note: | Not Reported |
| Level reading date: | 1946-10-19 | Feet below surface: | Not Reported |
| Feet to sea level: | -31.90 | Note: | Not Reported |
| Level reading date: | 1946-10-12 | Feet below surface: | Not Reported |
| Feet to sea level: | -27.83 | Note: | Not Reported |
| Level reading date: | 1946-10-05 | Feet below surface: | Not Reported |
| Feet to sea level: | -20.51 | Note: | Not Reported |
| Level reading date: | 1946-09-23 | Feet below surface: | Not Reported |
| Feet to sea level: | -36.25 | Note: | Not Reported |

| | | | |
|---|---|---|---|
| Level reading date: | 1946-09-16 | Feet below surface: | Not Reported |
| Feet to sea level: | -37.75 | Note: | Not Reported |
| Level reading date: | 1946-08-30 | Feet below surface: | Not Reported |
| Feet to sea level: | -38.35 | Note: | Not Reported |
| Level reading date: | 1946-08-19 | Feet below surface: | Not Reported |
| Feet to sea level: | -38.17 | Note: | Not Reported |
| Level reading date: | 1946-07-30 | Feet below surface: | Not Reported |
| Feet to sea level: | -37.69 | Note: | Not Reported |
| Level reading date: | 1946-07-08 | Feet below surface: | Not Reported |
| Feet to sea level: | -37.25 | Note: | Not Reported |
| Level reading date: | 1946-06-10 | Feet below surface: | Not Reported |
| Feet to sea level: | -36.63 | Note: | Not Reported |
| Level reading date: | 1946-05-27 | Feet below surface: | Not Reported |
| Feet to sea level: | -36.17 | Note: | Not Reported |
| Level reading date: | 1946-05-20 | Feet below surface: | Not Reported |
| Feet to sea level: | -35.97 | Note: | Not Reported |
| Level reading date: | 1946-05-13 | Feet below surface: | Not Reported |
| Feet to sea level: | -35.55 | Note: | Not Reported |
| Level reading date: | 1946-05-06 | Feet below surface: | Not Reported |
| Feet to sea level: | -35.32 | Note: | Not Reported |
| Level reading date: | 1946-04-29 | Feet below surface: | Not Reported |
| Feet to sea level: | -35.07 | Note: | Not Reported |
| Level reading date: | 1946-04-22 | Feet below surface: | Not Reported |
| Feet to sea level: | -35.31 | Note: | Not Reported |
| Level reading date: | 1946-04-15 | Feet below surface: | Not Reported |
| Feet to sea level: | -35.44 | Note: | Not Reported |
| Level reading date: | 1946-04-08 | Feet below surface: | Not Reported |
| Feet to sea level: | -35.56 | Note: | Not Reported |
| Level reading date: | 1946-04-01 | Feet below surface: | Not Reported |
| Feet to sea level: | -35.67 | Note: | Not Reported |
| Level reading date: | 1946-03-25 | Feet below surface: | Not Reported |
| Feet to sea level: | -35.66 | Note: | Not Reported |
| Level reading date: | 1946-03-18 | Feet below surface: | Not Reported |
| Feet to sea level: | -35.80 | Note: | Not Reported |
| Level reading date: | 1946-03-11 | Feet below surface: | Not Reported |
| Feet to sea level: | -35.79 | Note: | Not Reported |
| Level reading date: | 1946-03-04 | Feet below surface: | Not Reported |
| Feet to sea level: | -35.75 | Note: | Not Reported |
| Level reading date: | 1946-02-25 | Feet below surface: | Not Reported |
| Feet to sea level: | -35.66 | Note: | Not Reported |
| Level reading date: | 1946-02-18 | Feet below surface: | Not Reported |
| Feet to sea level: | -35.67 | Note: | Not Reported |

| | | | |
|---|---|---|---|
| Level reading date: | 1946-02-11 | Feet below surface: | Not Reported |
| Feet to sea level: | -35.61 | Note: | Not Reported |
| Level reading date: | 1946-01-08 | Feet below surface: | Not Reported |
| Feet to sea level: | -35.07 | Note: | Not Reported |
| Level reading date: | 1945-12-03 | Feet below surface: | Not Reported |
| Feet to sea level: | -34.78 | Note: | Not Reported |
| Level reading date: | 1945-11-06 | Feet below surface: | Not Reported |
| Feet to sea level: | -34.30 | Note: | Not Reported |
| Level reading date: | 1945-09-28 | Feet below surface: | Not Reported |
| Feet to sea level: | -33.23 | Note: | Not Reported |
| Level reading date: | 1945-09-12 | Feet below surface: | Not Reported |
| Feet to sea level: | -32.54 | Note: | Not Reported |
| Level reading date: | 1945-08-08 | Feet below surface: | Not Reported |
| Feet to sea level: | -30.12 | Note: | Not Reported |
| Level reading date: | 1945-07-23 | Feet below surface: | Not Reported |
| Feet to sea level: | -30.27 | Note: | Not Reported |
| Level reading date: | 1945-07-03 | Feet below surface: | Not Reported |
| Feet to sea level: | -30.41 | Note: | Not Reported |
| Level reading date: | 1945-06-04 | Feet below surface: | Not Reported |
| Feet to sea level: | -30.46 | Note: | Not Reported |

---

**E17**
**SE**
**1/4 - 1/2 Mile**
**Higher**

**FED USGS** **USGS40000828957**

| | | | |
|---|---|---|---|
| Organization ID: | USGS-NY | Organization Name: | USGS New York Water Science Center |
| Monitor Location: | K 887. 1 | Type: | Well |
| Description: | Not Reported | HUC: | 02030201 |
| Drainage Area: | Not Reported | Drainage Area Units: | Not Reported |
| Contrib Drainage Area: | Not Reported | Contrib Drainage Area Unts: | Not Reported |
| Aquifer: | Not Reported | Formation Type: | Not Reported |
| Aquifer Type: | Not Reported | Construction Date: | Not Reported |
| Well Depth: | Not Reported | Well Depth Units: | Not Reported |
| Well Hole Depth: | 125 | Well Hole Depth Units: | ft |

---

**18**
**NW**
**1/4 - 1/2 Mile**
**Higher**

**FED USGS** **USGS40000829291**

| | | | |
|---|---|---|---|
| Organization ID: | USGS-NY | Organization Name: | USGS New York Water Science Center |
| Monitor Location: | K 426. 1 | Type: | Well |
| Description: | Not Reported | HUC: | 02030201 |
| Drainage Area: | Not Reported | Drainage Area Units: | Not Reported |
| Contrib Drainage Area: | Not Reported | Contrib Drainage Area Unts: | Not Reported |
| Aquifer: | Not Reported | Formation Type: | Not Reported |
| Aquifer Type: | Not Reported | Construction Date: | Not Reported |
| Well Depth: | Not Reported | Well Depth Units: | Not Reported |
| Well Hole Depth: | 140 | Well Hole Depth Units: | ft |

| Map ID<br>Direction<br>Distance<br>Elevation | Database | EDR ID Number |
|---|---|---|
| **F19**<br>**WNW**<br>**1/4 - 1/2 Mile**<br>**Higher** | **FED USGS** | **USGS40000829262** |

| | | | |
|---|---|---|---|
| Organization ID: | USGS-NY | Organization Name: | USGS New York Water Science Center |
| Monitor Location: | K 2533. 1 | Type: | Well |
| Description: | Not Reported | HUC: | 02030201 |
| Drainage Area: | Not Reported | Drainage Area Units: | Not Reported |
| Contrib Drainage Area: | Not Reported | Contrib Drainage Area Unts: | Not Reported |
| Aquifer: | Not Reported | Formation Type: | Not Reported |
| Aquifer Type: | Not Reported | Construction Date: | Not Reported |
| Well Depth: | Not Reported | Well Depth Units: | Not Reported |
| Well Hole Depth: | 92 | Well Hole Depth Units: | ft |

| | | |
|---|---|---|
| **F20**<br>**WNW**<br>**1/4 - 1/2 Mile**<br>**Higher** | **FED USGS** | **USGS40000829242** |

| | | | |
|---|---|---|---|
| Organization ID: | USGS-NY | Organization Name: | USGS New York Water Science Center |
| Monitor Location: | K 637. 1 | Type: | Well |
| Description: | 4101 | HUC: | 02030201 |
| Drainage Area: | Not Reported | Drainage Area Units: | Not Reported |
| Contrib Drainage Area: | Not Reported | Contrib Drainage Area Unts: | Not Reported |
| Aquifer: | Not Reported | Formation Type: | Not Reported |
| Aquifer Type: | Not Reported | Construction Date: | Not Reported |
| Well Depth: | Not Reported | Well Depth Units: | Not Reported |
| Well Hole Depth: | 212 | Well Hole Depth Units: | ft |

| | | |
|---|---|---|
| **G21**<br>**NW**<br>**1/2 - 1 Mile**<br>**Higher** | **FED USGS** | **USGS40000829385** |

| | | | |
|---|---|---|---|
| Organization ID: | USGS-NY | Organization Name: | USGS New York Water Science Center |
| Monitor Location: | K 1283. 1 | Type: | Well |
| Description: | Not Reported | HUC: | 02030201 |
| Drainage Area: | Not Reported | Drainage Area Units: | Not Reported |
| Contrib Drainage Area: | Not Reported | Contrib Drainage Area Unts: | Not Reported |
| Aquifer: | Not Reported | Formation Type: | Not Reported |
| Aquifer Type: | Not Reported | Construction Date: | Not Reported |
| Well Depth: | Not Reported | Well Depth Units: | Not Reported |
| Well Hole Depth: | 240 | Well Hole Depth Units: | ft |

| | | |
|---|---|---|
| **G22**<br>**NW**<br>**1/2 - 1 Mile**<br>**Higher** | **FED USGS** | **USGS40000829386** |

| | | | |
|---|---|---|---|
| Organization ID: | USGS-NY | Organization Name: | USGS New York Water Science Center |
| Monitor Location: | K 724. 1 | Type: | Well |
| Description: | Not Reported | HUC: | 02030201 |
| Drainage Area: | Not Reported | Drainage Area Units: | Not Reported |

| | | | |
|---|---|---|---|
| Contrib Drainage Area: | Not Reported | Contrib Drainage Area Unts: | Not Reported |
| Aquifer: | Not Reported | Formation Type: | Not Reported |
| Aquifer Type: | Not Reported | Construction Date: | Not Reported |
| Well Depth: | Not Reported | Well Depth Units: | Not Reported |
| Well Hole Depth: | 137 | Well Hole Depth Units: | ft |

---

**23**
**South**
**1/2 - 1 Mile**
**Higher**

**FED USGS** **USGS40000828836**

| | | | |
|---|---|---|---|
| Organization ID: | USGS-NY | Organization Name: | USGS New York Water Science Center |
| Monitor Location: | K 255. 1 | Type: | Well |
| Description: | 1301 | HUC: | 02030201 |
| Drainage Area: | Not Reported | Drainage Area Units: | Not Reported |
| Contrib Drainage Area: | Not Reported | Contrib Drainage Area Unts: | Not Reported |
| Aquifer: | Not Reported | Formation Type: | Not Reported |
| Aquifer Type: | Not Reported | Construction Date: | Not Reported |
| Well Depth: | 123 | Well Depth Units: | ft |
| Well Hole Depth: | 123 | Well Hole Depth Units: | ft |

---

**24**
**WSW**
**1/2 - 1 Mile**
**Lower**

**FED USGS** **USGS40000829033**

| | | | |
|---|---|---|---|
| Organization ID: | USGS-NY | Organization Name: | USGS New York Water Science Center |
| Monitor Location: | K 3483. 1 | Type: | Well |
| Description: | Throop Ave and Bartleet St, Tompkins Park North | | |
| HUC: | 02030201 | Drainage Area: | Not Reported |
| Drainage Area Units: | Not Reported | Contrib Drainage Area: | Not Reported |
| Contrib Drainage Area Unts: | Not Reported | | |
| Aquifer: | Northern Atlantic Coastal Plain aquifer system | | |
| Formation Type: | Glacial Aquifer, Upper | Aquifer Type: | Unconfined single aquifer |
| Construction Date: | 20001018 | Well Depth: | 45.6 |
| Well Depth Units: | ft | Well Hole Depth: | 45.6 |
| Well Hole Depth Units: | ft | | |

---

**25**
**ENE**
**1/2 - 1 Mile**
**Lower**

**FED USGS** **USGS40000829283**

| | | | |
|---|---|---|---|
| Organization ID: | USGS-NY | Organization Name: | USGS New York Water Science Center |
| Monitor Location: | K 2598. 1 | Type: | Well |
| Description: | Not Reported | HUC: | 02030201 |
| Drainage Area: | Not Reported | Drainage Area Units: | Not Reported |
| Contrib Drainage Area: | Not Reported | Contrib Drainage Area Unts: | Not Reported |
| Aquifer: | Northern Atlantic Coastal Plain aquifer system | | |
| Formation Type: | Glacial Aquifer, Upper | Aquifer Type: | Not Reported |
| Construction Date: | Not Reported | Well Depth: | Not Reported |
| Well Depth Units: | Not Reported | Well Hole Depth: | Not Reported |
| Well Hole Depth Units: | Not Reported | | |

| Map ID<br>Direction<br>Distance<br>Elevation | Database | EDR ID Number |
|---|---|---|
| **H26**<br>**ESE**<br>**1/2 - 1 Mile**<br>**Higher** | **FED USGS** | **USGS40000829082** |

| | | | |
|---|---|---|---|
| Organization ID: | USGS-NY | Organization Name: | USGS New York Water Science Center |
| Monitor Location: | K 1575. 1 | Type: | Well |
| Description: | 3401 | HUC: | 02030201 |
| Drainage Area: | Not Reported | Drainage Area Units: | Not Reported |
| Contrib Drainage Area: | Not Reported | Contrib Drainage Area Unts: | Not Reported |
| Aquifer: | Not Reported | Formation Type: | Not Reported |
| Aquifer Type: | Not Reported | Construction Date: | Not Reported |
| Well Depth: | Not Reported | Well Depth Units: | Not Reported |
| Well Hole Depth: | 85 | Well Hole Depth Units: | ft |

---

| | | |
|---|---|---|
| **27**<br>**WNW**<br>**1/2 - 1 Mile**<br>**Higher** | **FED USGS** | **USGS40000829320** |

| | | | |
|---|---|---|---|
| Organization ID: | USGS-NY | Organization Name: | USGS New York Water Science Center |
| Monitor Location: | K 715. 1 | Type: | Well |
| Description: | Not Reported | HUC: | 02030201 |
| Drainage Area: | Not Reported | Drainage Area Units: | Not Reported |
| Contrib Drainage Area: | Not Reported | Contrib Drainage Area Unts: | Not Reported |
| Aquifer: | Not Reported | Formation Type: | Not Reported |
| Aquifer Type: | Not Reported | Construction Date: | Not Reported |
| Well Depth: | Not Reported | Well Depth Units: | Not Reported |
| Well Hole Depth: | 120 | Well Hole Depth Units: | ft |

---

| | | |
|---|---|---|
| **H28**<br>**East**<br>**1/2 - 1 Mile**<br>**Higher** | **FED USGS** | **USGS40000829101** |

| | | | |
|---|---|---|---|
| Organization ID: | USGS-NY | Organization Name: | USGS New York Water Science Center |
| Monitor Location: | K 1576. 1 | Type: | Well |
| Description: | Not Reported | HUC: | 02030201 |
| Drainage Area: | Not Reported | Drainage Area Units: | Not Reported |
| Contrib Drainage Area: | Not Reported | Contrib Drainage Area Unts: | Not Reported |
| Aquifer: | Not Reported | Formation Type: | Not Reported |
| Aquifer Type: | Not Reported | Construction Date: | Not Reported |
| Well Depth: | 68 | Well Depth Units: | ft |
| Well Hole Depth: | Not Reported | Well Hole Depth Units: | Not Reported |

| | | | |
|---|---|---|---|
| Ground water levels,Number of Measurements: | 22 | Level reading date: | 1969-04-23 |
| Feet below surface: | Not Reported | Feet to sea level: | 2.13 |
| Note: | Not Reported | | |
| Level reading date: | 1968-11-06 | Feet below surface: | Not Reported |
| Feet to sea level: | -1.59 | Note: | Not Reported |
| Level reading date: | 1968-04-22 | Feet below surface: | Not Reported |
| Feet to sea level: | 2.68 | Note: | Not Reported |

| | | | |
|---|---|---|---|
| Level reading date: | 1967-10-20 | Feet below surface: | Not Reported |
| Feet to sea level: | 1.81 | Note: | Not Reported |
| Level reading date: | 1967-03-28 | Feet below surface: | Not Reported |
| Feet to sea level: | 1.37 | Note: | Not Reported |
| Level reading date: | 1966-10-24 | Feet below surface: | Not Reported |
| Feet to sea level: | -0.39 | Note: | Not Reported |
| Level reading date: | 1966-05-03 | Feet below surface: | Not Reported |
| Feet to sea level: | 1.92 | Note: | Not Reported |
| Level reading date: | 1965-09-15 | Feet below surface: | Not Reported |
| Feet to sea level: | -0.04 | Note: | Not Reported |
| Level reading date: | 1965-05-03 | Feet below surface: | Not Reported |
| Feet to sea level: | 0.89 | Note: | Not Reported |
| Level reading date: | 1964-10-30 | Feet below surface: | Not Reported |
| Feet to sea level: | 0.55 | Note: | Not Reported |
| Level reading date: | 1964-04-27 | Feet below surface: | Not Reported |
| Feet to sea level: | 2.46 | Note: | Not Reported |
| Level reading date: | 1963-04-11 | Feet below surface: | Not Reported |
| Feet to sea level: | 2.69 | Note: | Not Reported |
| Level reading date: | 1962-04-26 | Feet below surface: | Not Reported |
| Feet to sea level: | 2.64 | Note: | Not Reported |
| Level reading date: | 1961-12-27 | Feet below surface: | Not Reported |
| Feet to sea level: | 1.13 | Note: | Not Reported |
| Level reading date: | 1961-01-09 | Feet below surface: | Not Reported |
| Feet to sea level: | -0.69 | Note: | Not Reported |
| Level reading date: | 1960-01-14 | Feet below surface: | Not Reported |
| Feet to sea level: | -0.81 | Note: | Not Reported |
| Level reading date: | 1959-03-18 | Feet below surface: | Not Reported |
| Feet to sea level: | -1.83 | Note: | Not Reported |
| Level reading date: | 1957-03-15 | Feet below surface: | Not Reported |
| Feet to sea level: | -1.50 | Note: | Not Reported |
| Level reading date: | 1953-01-13 | Feet below surface: | Not Reported |
| Feet to sea level: | -8.08 | Note: | Not Reported |
| Level reading date: | 1952-01-02 | Feet below surface: | Not Reported |
| Feet to sea level: | -14.55 | Note: | Not Reported |
| Level reading date: | 1950-12-12 | Feet below surface: | Not Reported |
| Feet to sea level: | -17.74 | Note: | Not Reported |
| Level reading date: | 1949-12-16 | Feet below surface: | Not Reported |
| Feet to sea level: | -19.23 | Note: | Not Reported |

| Map ID<br>Direction<br>Distance<br>Elevation | Database | EDR ID Number |
|---|---|---|
| **I29**<br>**ENE**<br>**1/2 - 1 Mile**<br>**Lower** | **FED USGS** | **USGS40000829330** |

| | | | |
|---|---|---|---|
| Organization ID: | USGS-NY | Organization Name: | USGS New York Water Science Center |
| Monitor Location: | K 1990. 1 | Type: | Well |
| Description: | Not Reported | HUC: | 02030201 |
| Drainage Area: | Not Reported | Drainage Area Units: | Not Reported |
| Contrib Drainage Area: | Not Reported | Contrib Drainage Area Unts: | Not Reported |
| Aquifer: | Not Reported | Formation Type: | Not Reported |
| Aquifer Type: | Not Reported | Construction Date: | Not Reported |
| Well Depth: | Not Reported | Well Depth Units: | Not Reported |
| Well Hole Depth: | 70 | Well Hole Depth Units: | ft |

---

| | | | |
|---|---|---|---|
| **30**<br>**SW**<br>**1/2 - 1 Mile**<br>**Higher** | **FED USGS** | **USGS40000828916** | |

| | | | |
|---|---|---|---|
| Organization ID: | USGS-NY | Organization Name: | USGS New York Water Science Center |
| Monitor Location: | K 1237. 1 | Type: | Well |
| Description: | Not Reported | HUC: | 02030201 |
| Drainage Area: | Not Reported | Drainage Area Units: | Not Reported |
| Contrib Drainage Area: | Not Reported | Contrib Drainage Area Unts: | Not Reported |
| Aquifer: | Northern Atlantic Coastal Plain aquifer system | | |
| Formation Type: | Glacial Aquifer, Upper | Aquifer Type: | Not Reported |
| Construction Date: | Not Reported | Well Depth: | 63 |
| Well Depth Units: | ft | Well Hole Depth: | Not Reported |
| Well Hole Depth Units: | Not Reported | | |

| | | | |
|---|---|---|---|
| Ground water levels,Number of Measurements: | 239 | Level reading date: | 1953-08-03 |
| Feet below surface: | Not Reported | Feet to sea level: | -10.35 |
| Note: | Not Reported | | |
| Level reading date: | 1953-06-24 | Feet below surface: | Not Reported |
| Feet to sea level: | -10.82 | Note: | Not Reported |
| Level reading date: | 1953-05-25 | Feet below surface: | Not Reported |
| Feet to sea level: | -11.47 | Note: | Not Reported |
| Level reading date: | 1953-04-27 | Feet below surface: | Not Reported |
| Feet to sea level: | -11.52 | Note: | Not Reported |
| Level reading date: | 1953-03-24 | Feet below surface: | Not Reported |
| Feet to sea level: | -11.87 | Note: | Not Reported |
| Level reading date: | 1953-02-27 | Feet below surface: | Not Reported |
| Feet to sea level: | -12.15 | Note: | Not Reported |
| Level reading date: | 1953-02-05 | Feet below surface: | Not Reported |
| Feet to sea level: | -12.29 | Note: | Not Reported |
| Level reading date: | 1952-12-24 | Feet below surface: | Not Reported |
| Feet to sea level: | -12.99 | Note: | Not Reported |
| Level reading date: | 1952-12-05 | Feet below surface: | Not Reported |

| | | | |
|---|---|---|---|
| Feet to sea level: | -13.71 | Note: | Not Reported |
| Level reading date: | 1952-11-03 | Feet below surface: | Not Reported |
| Feet to sea level: | -14.87 | Note: | Not Reported |
| Level reading date: | 1952-09-22 | Feet below surface: | Not Reported |
| Feet to sea level: | -15.30 | Note: | Not Reported |
| Level reading date: | 1952-08-25 | Feet below surface: | Not Reported |
| Feet to sea level: | -15.59 | Note: | Not Reported |
| Level reading date: | 1952-07-23 | Feet below surface: | Not Reported |
| Feet to sea level: | -16.80 | Note: | Not Reported |
| Level reading date: | 1952-06-24 | Feet below surface: | Not Reported |
| Feet to sea level: | -17.04 | Note: | Not Reported |
| Level reading date: | 1952-05-27 | Feet below surface: | Not Reported |
| Feet to sea level: | -17.69 | Note: | Not Reported |
| Level reading date: | 1952-04-29 | Feet below surface: | Not Reported |
| Feet to sea level: | -18.25 | Note: | Not Reported |
| Level reading date: | 1952-03-24 | Feet below surface: | Not Reported |
| Feet to sea level: | -18.88 | Note: | Not Reported |
| Level reading date: | 1952-02-20 | Feet below surface: | Not Reported |
| Feet to sea level: | -19.61 | Note: | Not Reported |
| Level reading date: | 1952-01-29 | Feet below surface: | Not Reported |
| Feet to sea level: | -20.09 | Note: | Not Reported |
| Level reading date: | 1951-12-20 | Feet below surface: | Not Reported |
| Feet to sea level: | -21.08 | Note: | Not Reported |
| Level reading date: | 1951-11-28 | Feet below surface: | Not Reported |
| Feet to sea level: | -21.42 | Note: | Not Reported |
| Level reading date: | 1951-11-01 | Feet below surface: | Not Reported |
| Feet to sea level: | -22.33 | Note: | Not Reported |
| Level reading date: | 1951-09-26 | Feet below surface: | Not Reported |
| Feet to sea level: | -23.38 | Note: | Not Reported |
| Level reading date: | 1951-08-28 | Feet below surface: | Not Reported |
| Feet to sea level: | -23.62 | Note: | Not Reported |
| Level reading date: | 1951-07-26 | Feet below surface: | Not Reported |
| Feet to sea level: | -23.39 | Note: | Not Reported |
| Level reading date: | 1951-06-28 | Feet below surface: | Not Reported |
| Feet to sea level: | -23.32 | Note: | Not Reported |
| Level reading date: | 1951-05-29 | Feet below surface: | Not Reported |
| Feet to sea level: | -23.62 | Note: | Not Reported |
| Level reading date: | 1951-05-02 | Feet below surface: | Not Reported |
| Feet to sea level: | -24.12 | Note: | Not Reported |
| Level reading date: | 1951-03-27 | Feet below surface: | Not Reported |
| Feet to sea level: | -24.82 | Note: | Not Reported |

| | | | |
|---|---|---|---|
| Level reading date: | 1951-02-26 | Feet below surface: | Not Reported |
| Feet to sea level: | -25.18 | Note: | Not Reported |
| Level reading date: | 1951-01-30 | Feet below surface: | Not Reported |
| Feet to sea level: | -25.57 | Note: | Not Reported |
| Level reading date: | 1950-12-20 | Feet below surface: | Not Reported |
| Feet to sea level: | -26.38 | Note: | Not Reported |
| Level reading date: | 1950-11-28 | Feet below surface: | Not Reported |
| Feet to sea level: | -26.71 | Note: | Not Reported |
| Level reading date: | 1950-10-31 | Feet below surface: | Not Reported |
| Feet to sea level: | -26.92 | Note: | Not Reported |
| Level reading date: | 1950-09-27 | Feet below surface: | Not Reported |
| Feet to sea level: | -26.62 | Note: | Not Reported |
| Level reading date: | 1950-08-29 | Feet below surface: | Not Reported |
| Feet to sea level: | -26.17 | Note: | Not Reported |
| Level reading date: | 1950-07-27 | Feet below surface: | Not Reported |
| Feet to sea level: | -25.86 | Note: | Not Reported |
| Level reading date: | 1950-06-29 | Feet below surface: | Not Reported |
| Feet to sea level: | -26.08 | Note: | Not Reported |
| Level reading date: | 1950-06-05 | Feet below surface: | Not Reported |
| Feet to sea level: | -25.84 | Note: | Not Reported |
| Level reading date: | 1950-04-27 | Feet below surface: | Not Reported |
| Feet to sea level: | -25.66 | Note: | Not Reported |
| Level reading date: | 1950-03-29 | Feet below surface: | Not Reported |
| Feet to sea level: | -25.94 | Note: | Not Reported |
| Level reading date: | 1950-03-01 | Feet below surface: | Not Reported |
| Feet to sea level: | -25.80 | Note: | Not Reported |
| Level reading date: | 1950-01-26 | Feet below surface: | Not Reported |
| Feet to sea level: | -26.08 | Note: | Not Reported |
| Level reading date: | 1949-12-28 | Feet below surface: | Not Reported |
| Feet to sea level: | -26.39 | Note: | Not Reported |
| Level reading date: | 1949-11-28 | Feet below surface: | Not Reported |
| Feet to sea level: | -27.13 | Note: | Not Reported |
| Level reading date: | 1949-10-31 | Feet below surface: | Not Reported |
| Feet to sea level: | -27.37 | Note: | Not Reported |
| Level reading date: | 1949-09-28 | Feet below surface: | Not Reported |
| Feet to sea level: | -27.27 | Note: | Not Reported |
| Level reading date: | 1949-08-31 | Feet below surface: | Not Reported |
| Feet to sea level: | -27.25 | Note: | Not Reported |
| Level reading date: | 1949-07-28 | Feet below surface: | Not Reported |
| Feet to sea level: | -27.38 | Note: | Not Reported |
| Level reading date: | 1949-06-30 | Feet below surface: | Not Reported |
| Feet to sea level: | -27.83 | Note: | Not Reported |

| | | | |
|---|---|---|---|
| Level reading date: | 1949-06-01 | Feet below surface: | Not Reported |
| Feet to sea level: | -28.15 | Note: | Not Reported |
| Level reading date: | 1949-04-28 | Feet below surface: | Not Reported |
| Feet to sea level: | -28.60 | Note: | Not Reported |
| Level reading date: | 1949-04-05 | Feet below surface: | Not Reported |
| Feet to sea level: | -29.10 | Note: | Not Reported |
| Level reading date: | 1949-02-21 | Feet below surface: | Not Reported |
| Feet to sea level: | -29.95 | Note: | Not Reported |
| Level reading date: | 1949-01-27 | Feet below surface: | Not Reported |
| Feet to sea level: | -30.24 | Note: | Not Reported |
| Level reading date: | 1948-12-28 | Feet below surface: | Not Reported |
| Feet to sea level: | -29.76 | Note: | Not Reported |
| Level reading date: | 1948-12-09 | Feet below surface: | Not Reported |
| Feet to sea level: | -30.23 | Note: | Not Reported |
| Level reading date: | 1948-11-04 | Feet below surface: | Not Reported |
| Feet to sea level: | -31.37 | Note: | Not Reported |
| Level reading date: | 1948-10-04 | Feet below surface: | Not Reported |
| Feet to sea level: | -31.73 | Note: | Not Reported |
| Level reading date: | 1948-08-30 | Feet below surface: | Not Reported |
| Feet to sea level: | -31.53 | Note: | Not Reported |
| Level reading date: | 1948-07-26 | Feet below surface: | Not Reported |
| Feet to sea level: | -32.56 | Note: | Not Reported |
| Level reading date: | 1948-06-30 | Feet below surface: | Not Reported |
| Feet to sea level: | -33.01 | Note: | Not Reported |
| Level reading date: | 1948-06-02 | Feet below surface: | Not Reported |
| Feet to sea level: | -32.78 | Note: | Not Reported |
| Level reading date: | 1948-04-27 | Feet below surface: | Not Reported |
| Feet to sea level: | -32.95 | Note: | Not Reported |
| Level reading date: | 1948-03-26 | Feet below surface: | Not Reported |
| Feet to sea level: | -32.58 | Note: | Not Reported |
| Level reading date: | 1948-03-02 | Feet below surface: | Not Reported |
| Feet to sea level: | -32.65 | Note: | Not Reported |
| Level reading date: | 1948-02-03 | Feet below surface: | Not Reported |
| Feet to sea level: | -33.11 | Note: | Not Reported |
| Level reading date: | 1948-01-08 | Feet below surface: | Not Reported |
| Feet to sea level: | -33.79 | Note: | Not Reported |
| Level reading date: | 1947-12-16 | Feet below surface: | Not Reported |
| Feet to sea level: | -34.56 | Note: | Not Reported |
| Level reading date: | 1947-11-26 | Feet below surface: | Not Reported |
| Feet to sea level: | -34.98 | Note: | Not Reported |
| Level reading date: | 1947-11-20 | Feet below surface: | Not Reported |
| Feet to sea level: | -34.93 | Note: | Not Reported |

| | | | |
|---|---|---|---|
| Level reading date: | 1947-10-31 | Feet below surface: | Not Reported |
| Feet to sea level: | -35.61 | Note: | Not Reported |
| Level reading date: | 1947-10-14 | Feet below surface: | Not Reported |
| Feet to sea level: | -35.59 | Note: | Not Reported |
| Level reading date: | 1947-10-07 | Feet below surface: | Not Reported |
| Feet to sea level: | -35.47 | Note: | Not Reported |
| Level reading date: | 1947-09-30 | Feet below surface: | Not Reported |
| Feet to sea level: | -35.23 | Note: | Not Reported |
| Level reading date: | 1947-09-15 | Feet below surface: | Not Reported |
| Feet to sea level: | -35.68 | Note: | Not Reported |
| Level reading date: | 1947-08-27 | Feet below surface: | Not Reported |
| Feet to sea level: | -35.57 | Note: | Not Reported |
| Level reading date: | 1947-08-13 | Feet below surface: | Not Reported |
| Feet to sea level: | -35.09 | Note: | Not Reported |
| Level reading date: | 1947-07-30 | Feet below surface: | Not Reported |
| Feet to sea level: | -36.02 | Note: | Not Reported |
| Level reading date: | 1947-07-23 | Feet below surface: | Not Reported |
| Feet to sea level: | -35.92 | Note: | Not Reported |
| Level reading date: | 1947-07-16 | Feet below surface: | Not Reported |
| Feet to sea level: | -35.87 | Note: | Not Reported |
| Level reading date: | 1947-07-07 | Feet below surface: | Not Reported |
| Feet to sea level: | -35.75 | Note: | Not Reported |
| Level reading date: | 1947-07-02 | Feet below surface: | Not Reported |
| Feet to sea level: | -35.88 | Note: | Not Reported |
| Level reading date: | 1947-07-01 | Feet below surface: | Not Reported |
| Feet to sea level: | -35.87 | Note: | Not Reported |
| Level reading date: | 1947-06-30 | Feet below surface: | Not Reported |
| Feet to sea level: | -35.86 | Note: | Not Reported |
| Level reading date: | 1947-06-24 | Feet below surface: | Not Reported |
| Feet to sea level: | -35.81 | Note: | Not Reported |
| Level reading date: | 1947-05-27 | Feet below surface: | Not Reported |
| Feet to sea level: | -36.12 | Note: | Not Reported |
| Level reading date: | 1947-05-07 | Feet below surface: | Not Reported |
| Feet to sea level: | -36.42 | Note: | Not Reported |
| Level reading date: | 1947-04-04 | Feet below surface: | Not Reported |
| Feet to sea level: | -36.47 | Note: | Not Reported |
| Level reading date: | 1947-03-05 | Feet below surface: | Not Reported |
| Feet to sea level: | -36.15 | Note: | Not Reported |
| Level reading date: | 1947-01-24 | Feet below surface: | Not Reported |
| Feet to sea level: | -36.53 | Note: | Not Reported |
| Level reading date: | 1946-12-27 | Feet below surface: | Not Reported |
| Feet to sea level: | -36.30 | Note: | Not Reported |

| | | | |
|---|---|---|---|
| Level reading date: | 1946-11-26 | Feet below surface: | Not Reported |
| Feet to sea level: | -36.44 | Note: | Not Reported |
| Level reading date: | 1946-10-22 | Feet below surface: | Not Reported |
| Feet to sea level: | -35.92 | Note: | Not Reported |
| Level reading date: | 1946-09-26 | Feet below surface: | Not Reported |
| Feet to sea level: | -36.04 | Note: | Not Reported |
| Level reading date: | 1946-08-30 | Feet below surface: | Not Reported |
| Feet to sea level: | -35.71 | Note: | Not Reported |
| Level reading date: | 1946-07-26 | Feet below surface: | Not Reported |
| Feet to sea level: | -35.18 | Note: | Not Reported |
| Level reading date: | 1946-07-01 | Feet below surface: | Not Reported |
| Feet to sea level: | -34.64 | Note: | Not Reported |
| Level reading date: | 1946-06-10 | Feet below surface: | Not Reported |
| Feet to sea level: | -34.27 | Note: | Not Reported |
| Level reading date: | 1946-05-10 | Feet below surface: | Not Reported |
| Feet to sea level: | -34.09 | Note: | Not Reported |
| Level reading date: | 1946-04-12 | Feet below surface: | Not Reported |
| Feet to sea level: | -33.87 | Note: | Not Reported |
| Level reading date: | 1946-03-18 | Feet below surface: | Not Reported |
| Feet to sea level: | -33.72 | Note: | Not Reported |
| Level reading date: | 1946-02-14 | Feet below surface: | Not Reported |
| Feet to sea level: | -33.90 | Note: | Not Reported |
| Level reading date: | 1946-01-08 | Feet below surface: | Not Reported |
| Feet to sea level: | -33.92 | Note: | Not Reported |
| Level reading date: | 1945-12-04 | Feet below surface: | Not Reported |
| Feet to sea level: | -34.54 | Note: | Not Reported |
| Level reading date: | 1945-11-06 | Feet below surface: | Not Reported |
| Feet to sea level: | -34.68 | Note: | Not Reported |
| Level reading date: | 1945-09-28 | Feet below surface: | Not Reported |
| Feet to sea level: | -34.43 | Note: | Not Reported |
| Level reading date: | 1945-09-12 | Feet below surface: | Not Reported |
| Feet to sea level: | -34.11 | Note: | Not Reported |
| Level reading date: | 1945-08-08 | Feet below surface: | Not Reported |
| Feet to sea level: | -34.02 | Note: | Not Reported |
| Level reading date: | 1945-07-03 | Feet below surface: | Not Reported |
| Feet to sea level: | -34.19 | Note: | Not Reported |
| Level reading date: | 1945-06-04 | Feet below surface: | Not Reported |
| Feet to sea level: | -33.83 | Note: | Not Reported |
| Level reading date: | 1945-04-27 | Feet below surface: | Not Reported |
| Feet to sea level: | -33.56 | Note: | Not Reported |
| Level reading date: | 1945-04-04 | Feet below surface: | Not Reported |
| Feet to sea level: | -33.57 | Note: | Not Reported |

| | | | |
|---|---|---|---|
| Level reading date: | 1945-03-03 | Feet below surface: | Not Reported |
| Feet to sea level: | -33.30 | Note: | Not Reported |
| Level reading date: | 1945-01-02 | Feet below surface: | Not Reported |
| Feet to sea level: | -33.68 | Note: | Not Reported |
| Level reading date: | 1944-12-06 | Feet below surface: | Not Reported |
| Feet to sea level: | -34.61 | Note: | Not Reported |
| Level reading date: | 1944-10-28 | Feet below surface: | Not Reported |
| Feet to sea level: | -34.33 | Note: | Not Reported |
| Level reading date: | 1944-10-04 | Feet below surface: | Not Reported |
| Feet to sea level: | -34.30 | Note: | Not Reported |
| Level reading date: | 1944-09-02 | Feet below surface: | Not Reported |
| Feet to sea level: | -34.36 | Note: | Not Reported |
| Level reading date: | 1944-07-31 | Feet below surface: | Not Reported |
| Feet to sea level: | -34.68 | Note: | Not Reported |
| Level reading date: | 1944-07-05 | Feet below surface: | Not Reported |
| Feet to sea level: | -34.58 | Note: | Not Reported |
| Level reading date: | 1944-05-27 | Feet below surface: | Not Reported |
| Feet to sea level: | -34.44 | Note: | Not Reported |
| Level reading date: | 1944-05-05 | Feet below surface: | Not Reported |
| Feet to sea level: | -34.01 | Note: | Not Reported |
| Level reading date: | 1944-03-30 | Feet below surface: | Not Reported |
| Feet to sea level: | -33.85 | Note: | Not Reported |
| Level reading date: | 1944-02-26 | Feet below surface: | Not Reported |
| Feet to sea level: | -33.58 | Note: | Not Reported |
| Level reading date: | 1944-01-29 | Feet below surface: | Not Reported |
| Feet to sea level: | -33.61 | Note: | Not Reported |
| Level reading date: | 1944-01-01 | Feet below surface: | Not Reported |
| Feet to sea level: | -33.66 | Note: | Not Reported |
| Level reading date: | 1943-11-27 | Feet below surface: | Not Reported |
| Feet to sea level: | -33.71 | Note: | Not Reported |
| Level reading date: | 1943-10-30 | Feet below surface: | Not Reported |
| Feet to sea level: | -33.82 | Note: | Not Reported |
| Level reading date: | 1943-09-25 | Feet below surface: | Not Reported |
| Feet to sea level: | -33.47 | Note: | Not Reported |
| Level reading date: | 1943-08-28 | Feet below surface: | Not Reported |
| Feet to sea level: | -34.45 | Note: | Not Reported |
| Level reading date: | 1943-06-26 | Feet below surface: | Not Reported |
| Feet to sea level: | -34.03 | Note: | Not Reported |
| Level reading date: | 1943-05-29 | Feet below surface: | Not Reported |
| Feet to sea level: | -33.96 | Note: | Not Reported |
| Level reading date: | 1943-05-01 | Feet below surface: | Not Reported |
| Feet to sea level: | -34.06 | Note: | Not Reported |

| | | | |
|---|---|---|---|
| Level reading date: | 1943-03-27 | Feet below surface: | Not Reported |
| Feet to sea level: | -34.01 | Note: | Not Reported |
| Level reading date: | 1943-02-27 | Feet below surface: | Not Reported |
| Feet to sea level: | -34.26 | Note: | Not Reported |
| Level reading date: | 1943-01-30 | Feet below surface: | Not Reported |
| Feet to sea level: | -34.15 | Note: | Not Reported |
| Level reading date: | 1943-01-02 | Feet below surface: | Not Reported |
| Feet to sea level: | -33.69 | Note: | Not Reported |
| Level reading date: | 1942-12-26 | Feet below surface: | Not Reported |
| Feet to sea level: | -34.07 | Note: | Not Reported |
| Level reading date: | 1942-12-19 | Feet below surface: | Not Reported |
| Feet to sea level: | -34.36 | Note: | Not Reported |
| Level reading date: | 1942-12-12 | Feet below surface: | Not Reported |
| Feet to sea level: | -34.30 | Note: | Not Reported |
| Level reading date: | 1942-12-05 | Feet below surface: | Not Reported |
| Feet to sea level: | -34.28 | Note: | Not Reported |
| Level reading date: | 1942-11-28 | Feet below surface: | Not Reported |
| Feet to sea level: | -34.27 | Note: | Not Reported |
| Level reading date: | 1942-11-21 | Feet below surface: | Not Reported |
| Feet to sea level: | -34.32 | Note: | Not Reported |
| Level reading date: | 1942-11-14 | Feet below surface: | Not Reported |
| Feet to sea level: | -34.16 | Note: | Not Reported |
| Level reading date: | 1942-11-07 | Feet below surface: | Not Reported |
| Feet to sea level: | -34.06 | Note: | Not Reported |
| Level reading date: | 1942-10-31 | Feet below surface: | Not Reported |
| Feet to sea level: | -34.02 | Note: | Not Reported |
| Level reading date: | 1942-10-24 | Feet below surface: | Not Reported |
| Feet to sea level: | -33.91 | Note: | Not Reported |
| Level reading date: | 1942-10-17 | Feet below surface: | Not Reported |
| Feet to sea level: | -33.76 | Note: | Not Reported |
| Level reading date: | 1942-10-10 | Feet below surface: | Not Reported |
| Feet to sea level: | -33.89 | Note: | Not Reported |
| Level reading date: | 1942-10-03 | Feet below surface: | Not Reported |
| Feet to sea level: | -33.78 | Note: | Not Reported |
| Level reading date: | 1942-09-26 | Feet below surface: | Not Reported |
| Feet to sea level: | -33.67 | Note: | Not Reported |
| Level reading date: | 1942-09-19 | Feet below surface: | Not Reported |
| Feet to sea level: | -33.71 | Note: | Not Reported |
| Level reading date: | 1942-09-12 | Feet below surface: | Not Reported |
| Feet to sea level: | -33.71 | Note: | Not Reported |
| Level reading date: | 1942-09-05 | Feet below surface: | Not Reported |
| Feet to sea level: | -33.72 | Note: | Not Reported |

| | | | |
|---|---|---|---|
| Level reading date: | 1942-08-29 | Feet below surface: | Not Reported |
| Feet to sea level: | -33.53 | Note: | Not Reported |
| Level reading date: | 1942-08-22 | Feet below surface: | Not Reported |
| Feet to sea level: | -33.37 | Note: | Not Reported |
| Level reading date: | 1942-08-15 | Feet below surface: | Not Reported |
| Feet to sea level: | -33.21 | Note: | Not Reported |
| Level reading date: | 1942-08-08 | Feet below surface: | Not Reported |
| Feet to sea level: | -33.04 | Note: | Not Reported |
| Level reading date: | 1942-08-01 | Feet below surface: | Not Reported |
| Feet to sea level: | -33.59 | Note: | Not Reported |
| Level reading date: | 1942-07-25 | Feet below surface: | Not Reported |
| Feet to sea level: | -33.73 | Note: | Not Reported |
| Level reading date: | 1942-07-18 | Feet below surface: | Not Reported |
| Feet to sea level: | -33.69 | Note: | Not Reported |
| Level reading date: | 1942-07-11 | Feet below surface: | Not Reported |
| Feet to sea level: | -33.83 | Note: | Not Reported |
| Level reading date: | 1942-07-04 | Feet below surface: | Not Reported |
| Feet to sea level: | -33.98 | Note: | Not Reported |
| Level reading date: | 1942-06-27 | Feet below surface: | Not Reported |
| Feet to sea level: | -34.08 | Note: | Not Reported |
| Level reading date: | 1942-06-20 | Feet below surface: | Not Reported |
| Feet to sea level: | -34.11 | Note: | Not Reported |
| Level reading date: | 1942-06-13 | Feet below surface: | Not Reported |
| Feet to sea level: | -34.16 | Note: | Not Reported |
| Level reading date: | 1942-06-06 | Feet below surface: | Not Reported |
| Feet to sea level: | -34.12 | Note: | Not Reported |
| Level reading date: | 1942-05-30 | Feet below surface: | Not Reported |
| Feet to sea level: | -34.16 | Note: | Not Reported |
| Level reading date: | 1942-05-23 | Feet below surface: | Not Reported |
| Feet to sea level: | -34.18 | Note: | Not Reported |
| Level reading date: | 1942-05-16 | Feet below surface: | Not Reported |
| Feet to sea level: | -34.16 | Note: | Not Reported |
| Level reading date: | 1942-05-09 | Feet below surface: | Not Reported |
| Feet to sea level: | -34.18 | Note: | Not Reported |
| Level reading date: | 1942-05-02 | Feet below surface: | Not Reported |
| Feet to sea level: | -34.13 | Note: | Not Reported |
| Level reading date: | 1942-04-25 | Feet below surface: | Not Reported |
| Feet to sea level: | -34.25 | Note: | Not Reported |
| Level reading date: | 1942-04-18 | Feet below surface: | Not Reported |
| Feet to sea level: | -34.34 | Note: | Not Reported |
| Level reading date: | 1942-04-11 | Feet below surface: | Not Reported |
| Feet to sea level: | -34.28 | Note: | Not Reported |

| | | | |
|---|---|---|---|
| Level reading date: | 1942-04-04 | Feet below surface: | Not Reported |
| Feet to sea level: | -34.30 | Note: | Not Reported |
| Level reading date: | 1942-03-28 | Feet below surface: | Not Reported |
| Feet to sea level: | -34.36 | Note: | Not Reported |
| Level reading date: | 1942-03-21 | Feet below surface: | Not Reported |
| Feet to sea level: | -34.09 | Note: | Not Reported |
| Level reading date: | 1942-03-14 | Feet below surface: | Not Reported |
| Feet to sea level: | -34.13 | Note: | Not Reported |
| Level reading date: | 1942-03-07 | Feet below surface: | Not Reported |
| Feet to sea level: | -34.18 | Note: | Not Reported |
| Level reading date: | 1942-02-28 | Feet below surface: | Not Reported |
| Feet to sea level: | -34.39 | Note: | Not Reported |
| Level reading date: | 1942-02-21 | Feet below surface: | Not Reported |
| Feet to sea level: | -34.35 | Note: | Not Reported |
| Level reading date: | 1942-02-14 | Feet below surface: | Not Reported |
| Feet to sea level: | -33.62 | Note: | Not Reported |
| Level reading date: | 1942-02-07 | Feet below surface: | Not Reported |
| Feet to sea level: | -34.51 | Note: | Not Reported |
| Level reading date: | 1942-01-31 | Feet below surface: | Not Reported |
| Feet to sea level: | -34.14 | Note: | Not Reported |
| Level reading date: | 1942-01-24 | Feet below surface: | Not Reported |
| Feet to sea level: | -34.38 | Note: | Not Reported |
| Level reading date: | 1942-01-17 | Feet below surface: | Not Reported |
| Feet to sea level: | -34.15 | Note: | Not Reported |
| Level reading date: | 1942-01-10 | Feet below surface: | Not Reported |
| Feet to sea level: | -34.03 | Note: | Not Reported |
| Level reading date: | 1942-01-03 | Feet below surface: | Not Reported |
| Feet to sea level: | -33.96 | Note: | Not Reported |
| Level reading date: | 1941-12-27 | Feet below surface: | Not Reported |
| Feet to sea level: | -34.26 | Note: | Not Reported |
| Level reading date: | 1941-12-20 | Feet below surface: | Not Reported |
| Feet to sea level: | -34.27 | Note: | Not Reported |
| Level reading date: | 1941-12-13 | Feet below surface: | Not Reported |
| Feet to sea level: | -34.29 | Note: | Not Reported |
| Level reading date: | 1941-12-06 | Feet below surface: | Not Reported |
| Feet to sea level: | -34.55 | Note: | Not Reported |
| Level reading date: | 1941-11-29 | Feet below surface: | Not Reported |
| Feet to sea level: | -34.36 | Note: | Not Reported |
| Level reading date: | 1941-11-22 | Feet below surface: | Not Reported |
| Feet to sea level: | -34.17 | Note: | Not Reported |
| Level reading date: | 1941-11-15 | Feet below surface: | Not Reported |
| Feet to sea level: | -34.31 | Note: | Not Reported |

| | | | |
|---|---|---|---|
| Level reading date: | 1941-11-08 | Feet below surface: | Not Reported |
| Feet to sea level: | -34.20 | Note: | Not Reported |
| Level reading date: | 1941-11-01 | Feet below surface: | Not Reported |
| Feet to sea level: | -34.30 | Note: | Not Reported |
| Level reading date: | 1941-10-25 | Feet below surface: | Not Reported |
| Feet to sea level: | -34.17 | Note: | Not Reported |
| Level reading date: | 1941-10-18 | Feet below surface: | Not Reported |
| Feet to sea level: | -33.81 | Note: | Not Reported |
| Level reading date: | 1941-10-11 | Feet below surface: | Not Reported |
| Feet to sea level: | -33.98 | Note: | Not Reported |
| Level reading date: | 1941-10-04 | Feet below surface: | Not Reported |
| Feet to sea level: | -34.06 | Note: | Not Reported |
| Level reading date: | 1941-09-27 | Feet below surface: | Not Reported |
| Feet to sea level: | -33.79 | Note: | Not Reported |
| Level reading date: | 1941-09-20 | Feet below surface: | Not Reported |
| Feet to sea level: | -33.78 | Note: | Not Reported |
| Level reading date: | 1941-09-13 | Feet below surface: | Not Reported |
| Feet to sea level: | -33.66 | Note: | Not Reported |
| Level reading date: | 1941-09-06 | Feet below surface: | Not Reported |
| Feet to sea level: | -33.65 | Note: | Not Reported |
| Level reading date: | 1941-08-30 | Feet below surface: | Not Reported |
| Feet to sea level: | -33.27 | Note: | Not Reported |
| Level reading date: | 1941-08-23 | Feet below surface: | Not Reported |
| Feet to sea level: | -33.50 | Note: | Not Reported |
| Level reading date: | 1941-08-16 | Feet below surface: | Not Reported |
| Feet to sea level: | -33.40 | Note: | Not Reported |
| Level reading date: | 1941-08-09 | Feet below surface: | Not Reported |
| Feet to sea level: | -33.15 | Note: | Not Reported |
| Level reading date: | 1941-08-02 | Feet below surface: | Not Reported |
| Feet to sea level: | -33.25 | Note: | Not Reported |
| Level reading date: | 1941-07-26 | Feet below surface: | Not Reported |
| Feet to sea level: | -33.19 | Note: | Not Reported |
| Level reading date: | 1941-07-19 | Feet below surface: | Not Reported |
| Feet to sea level: | -33.28 | Note: | Not Reported |
| Level reading date: | 1941-07-12 | Feet below surface: | Not Reported |
| Feet to sea level: | -33.13 | Note: | Not Reported |
| Level reading date: | 1941-07-05 | Feet below surface: | Not Reported |
| Feet to sea level: | -33.08 | Note: | Not Reported |
| Level reading date: | 1941-06-28 | Feet below surface: | Not Reported |
| Feet to sea level: | -33.15 | Note: | Not Reported |
| Level reading date: | 1941-06-21 | Feet below surface: | Not Reported |
| Feet to sea level: | -32.72 | Note: | Not Reported |

| | | | |
|---|---|---|---|
| Level reading date: | 1941-06-14 | Feet below surface: | Not Reported |
| Feet to sea level: | -33.08 | Note: | Not Reported |
| Level reading date: | 1941-06-07 | Feet below surface: | Not Reported |
| Feet to sea level: | -32.90 | Note: | Not Reported |
| Level reading date: | 1941-05-31 | Feet below surface: | Not Reported |
| Feet to sea level: | -32.71 | Note: | Not Reported |
| Level reading date: | 1941-05-24 | Feet below surface: | Not Reported |
| Feet to sea level: | -32.81 | Note: | Not Reported |
| Level reading date: | 1941-05-17 | Feet below surface: | Not Reported |
| Feet to sea level: | -33.01 | Note: | Not Reported |
| Level reading date: | 1941-05-10 | Feet below surface: | Not Reported |
| Feet to sea level: | -32.87 | Note: | Not Reported |
| Level reading date: | 1941-05-03 | Feet below surface: | Not Reported |
| Feet to sea level: | -32.64 | Note: | Not Reported |
| Level reading date: | 1941-04-26 | Feet below surface: | Not Reported |
| Feet to sea level: | -32.83 | Note: | Not Reported |
| Level reading date: | 1941-04-19 | Feet below surface: | Not Reported |
| Feet to sea level: | -32.68 | Note: | Not Reported |
| Level reading date: | 1941-04-12 | Feet below surface: | Not Reported |
| Feet to sea level: | -31.56 | Note: | Not Reported |
| Level reading date: | 1941-03-29 | Feet below surface: | Not Reported |
| Feet to sea level: | -32.67 | Note: | Not Reported |
| Level reading date: | 1941-03-22 | Feet below surface: | Not Reported |
| Feet to sea level: | -32.67 | Note: | Not Reported |
| Level reading date: | 1941-03-15 | Feet below surface: | Not Reported |
| Feet to sea level: | -32.24 | Note: | Not Reported |
| Level reading date: | 1941-03-08 | Feet below surface: | Not Reported |
| Feet to sea level: | -32.64 | Note: | Not Reported |
| Level reading date: | 1941-03-01 | Feet below surface: | Not Reported |
| Feet to sea level: | -32.46 | Note: | Not Reported |
| Level reading date: | 1941-02-22 | Feet below surface: | Not Reported |
| Feet to sea level: | -32.41 | Note: | Not Reported |
| Level reading date: | 1941-02-15 | Feet below surface: | Not Reported |
| Feet to sea level: | -32.10 | Note: | Not Reported |
| Level reading date: | 1941-02-08 | Feet below surface: | Not Reported |
| Feet to sea level: | -32.81 | Note: | Not Reported |
| Level reading date: | 1941-02-01 | Feet below surface: | Not Reported |
| Feet to sea level: | -32.29 | Note: | Not Reported |
| Level reading date: | 1941-01-25 | Feet below surface: | Not Reported |
| Feet to sea level: | -32.44 | Note: | Not Reported |
| Level reading date: | 1941-01-18 | Feet below surface: | Not Reported |
| Feet to sea level: | -32.90 | Note: | Not Reported |

| Map ID<br>Direction<br>Distance<br>Elevation | Database | EDR ID Number |
|---|---|---|
| **31**<br>**SSE**<br>**1/2 - 1 Mile**<br>**Higher** | **FED USGS** | **USGS40000828808** |

| | | | |
|---|---|---|---|
| Organization ID: | USGS-NY | Organization Name: | USGS New York Water Science Center |
| Monitor Location: | K 952. 1 | Type: | Well |
| Description: | Not Reported | HUC: | 02030201 |
| Drainage Area: | Not Reported | Drainage Area Units: | Not Reported |
| Contrib Drainage Area: | Not Reported | Contrib Drainage Area Unts: | Not Reported |
| Aquifer: | Not Reported | Formation Type: | Not Reported |
| Aquifer Type: | Not Reported | Construction Date: | Not Reported |
| Well Depth: | Not Reported | Well Depth Units: | Not Reported |
| Well Hole Depth: | 122 | Well Hole Depth Units: | ft |

| | | |
|---|---|---|
| **I32**<br>**ENE**<br>**1/2 - 1 Mile**<br>**Lower** | **FED USGS** | **USGS40000829306** |

| | | | |
|---|---|---|---|
| Organization ID: | USGS-NY | Organization Name: | USGS New York Water Science Center |
| Monitor Location: | K 1346. 1 | Type: | Well |
| Description: | Not Reported | HUC: | 02030201 |
| Drainage Area: | Not Reported | Drainage Area Units: | Not Reported |
| Contrib Drainage Area: | Not Reported | Contrib Drainage Area Unts: | Not Reported |
| Aquifer: | Not Reported | Formation Type: | Not Reported |
| Aquifer Type: | Not Reported | Construction Date: | Not Reported |
| Well Depth: | Not Reported | Well Depth Units: | Not Reported |
| Well Hole Depth: | 168 | Well Hole Depth Units: | ft |

| | | |
|---|---|---|
| **33**<br>**East**<br>**1/2 - 1 Mile**<br>**Higher** | **FED USGS** | **USGS40000829202** |

| | | | |
|---|---|---|---|
| Organization ID: | USGS-NY | Organization Name: | USGS New York Water Science Center |
| Monitor Location: | K 2568. 1 | Type: | Well |
| Description: | Not Reported | HUC: | 02030201 |
| Drainage Area: | Not Reported | Drainage Area Units: | Not Reported |
| Contrib Drainage Area: | Not Reported | Contrib Drainage Area Unts: | Not Reported |
| Aquifer: | Not Reported | Formation Type: | Not Reported |
| Aquifer Type: | Not Reported | Construction Date: | Not Reported |
| Well Depth: | Not Reported | Well Depth Units: | Not Reported |
| Well Hole Depth: | 100 | Well Hole Depth Units: | ft |

| | | |
|---|---|---|
| **34**<br>**South**<br>**1/2 - 1 Mile**<br>**Higher** | **FED USGS** | **USGS40000828781** |

| | | | |
|---|---|---|---|
| Organization ID: | USGS-NY | Organization Name: | USGS New York Water Science Center |
| Monitor Location: | K 92. 1 | Type: | Well |
| Description: | Not Reported | HUC: | 02030201 |
| Drainage Area: | Not Reported | Drainage Area Units: | Not Reported |

| | | | |
|---|---|---|---|
| Contrib Drainage Area: | Not Reported | Contrib Drainage Area Unts: | Not Reported |
| Aquifer: | Northern Atlantic Coastal Plain aquifer system | | |
| Formation Type: | Glacial Aquifer, Upper | Aquifer Type: | Not Reported |
| Construction Date: | Not Reported | Well Depth: | 185 |
| Well Depth Units: | ft | Well Hole Depth: | Not Reported |
| Well Hole Depth Units: | Not Reported | | |

| | | | |
|---|---|---|---|
| Ground water levels,Number of Measurements: | 439 | Level reading date: | 1960-01-11 |
| Feet below surface: | Not Reported | Feet to sea level: | 0.40 |
| Note: | Not Reported | | |
| Level reading date: | 1959-10-08 | Feet below surface: | Not Reported |
| Feet to sea level: | 0.51 | Note: | Not Reported |
| Level reading date: | 1959-07-21 | Feet below surface: | Not Reported |
| Feet to sea level: | 0.73 | Note: | Not Reported |
| Level reading date: | 1958-01-10 | Feet below surface: | Not Reported |
| Feet to sea level: | -0.15 | Note: | Not Reported |
| Level reading date: | 1957-09-24 | Feet below surface: | Not Reported |
| Feet to sea level: | -0.30 | Note: | Not Reported |
| Level reading date: | 1957-06-27 | Feet below surface: | Not Reported |
| Feet to sea level: | 0.15 | Note: | Not Reported |
| Level reading date: | 1957-03-27 | Feet below surface: | Not Reported |
| Feet to sea level: | 0.53 | Note: | Not Reported |
| Level reading date: | 1956-12-18 | Feet below surface: | Not Reported |
| Feet to sea level: | 0.36 | Note: | Not Reported |
| Level reading date: | 1956-11-29 | Feet below surface: | Not Reported |
| Feet to sea level: | 0.37 | Note: | Not Reported |
| Level reading date: | 1956-10-25 | Feet below surface: | Not Reported |
| Feet to sea level: | 0.05 | Note: | Not Reported |
| Level reading date: | 1956-10-02 | Feet below surface: | Not Reported |
| Feet to sea level: | 0.05 | Note: | Not Reported |
| Level reading date: | 1956-08-02 | Feet below surface: | Not Reported |
| Feet to sea level: | -0.13 | Note: | Not Reported |
| Level reading date: | 1956-07-11 | Feet below surface: | Not Reported |
| Feet to sea level: | -0.01 | Note: | Not Reported |
| Level reading date: | 1956-06-05 | Feet below surface: | Not Reported |
| Feet to sea level: | 0.02 | Note: | Not Reported |
| Level reading date: | 1956-05-15 | Feet below surface: | Not Reported |
| Feet to sea level: | -0.05 | Note: | Not Reported |
| Level reading date: | 1956-03-05 | Feet below surface: | Not Reported |
| Feet to sea level: | -0.34 | Note: | Not Reported |
| Level reading date: | 1956-02-07 | Feet below surface: | Not Reported |
| Feet to sea level: | -0.47 | Note: | Not Reported |
| Level reading date: | 1955-12-22 | Feet below surface: | Not Reported |
| Feet to sea level: | -1.34 | Note: | Not Reported |

| | | | |
|---|---|---|---|
| Level reading date: | 1955-11-15 | Feet below surface: | Not Reported |
| Feet to sea level: | -1.12 | Note: | Not Reported |
| Level reading date: | 1955-10-07 | Feet below surface: | Not Reported |
| Feet to sea level: | -1.27 | Note: | Not Reported |
| Level reading date: | 1955-08-25 | Feet below surface: | Not Reported |
| Feet to sea level: | -1.69 | Note: | Not Reported |
| Level reading date: | 1955-07-28 | Feet below surface: | Not Reported |
| Feet to sea level: | -1.62 | Note: | Not Reported |
| Level reading date: | 1955-06-23 | Feet below surface: | Not Reported |
| Feet to sea level: | -1.56 | Note: | Not Reported |
| Level reading date: | 1955-05-25 | Feet below surface: | Not Reported |
| Feet to sea level: | -1.15 | Note: | Not Reported |
| Level reading date: | 1955-04-26 | Feet below surface: | Not Reported |
| Feet to sea level: | -1.24 | Note: | Not Reported |
| Level reading date: | 1955-03-29 | Feet below surface: | Not Reported |
| Feet to sea level: | -1.44 | Note: | Not Reported |
| Level reading date: | 1955-02-25 | Feet below surface: | Not Reported |
| Feet to sea level: | -1.43 | Note: | Not Reported |
| Level reading date: | 1955-01-25 | Feet below surface: | Not Reported |
| Feet to sea level: | -1.68 | Note: | Not Reported |
| Level reading date: | 1954-12-27 | Feet below surface: | Not Reported |
| Feet to sea level: | -1.99 | Note: | Not Reported |
| Level reading date: | 1954-06-29 | Feet below surface: | Not Reported |
| Feet to sea level: | -2.45 | Note: | Not Reported |
| Level reading date: | 1954-04-28 | Feet below surface: | Not Reported |
| Feet to sea level: | -2.24 | Note: | Not Reported |
| Level reading date: | 1954-03-30 | Feet below surface: | Not Reported |
| Feet to sea level: | -2.38 | Note: | Not Reported |
| Level reading date: | 1954-02-25 | Feet below surface: | Not Reported |
| Feet to sea level: | -2.51 | Note: | Not Reported |
| Level reading date: | 1954-01-28 | Feet below surface: | Not Reported |
| Feet to sea level: | -2.78 | Note: | Not Reported |
| Level reading date: | 1953-12-23 | Feet below surface: | Not Reported |
| Feet to sea level: | -3.30 | Note: | Not Reported |
| Level reading date: | 1953-12-02 | Feet below surface: | Not Reported |
| Feet to sea level: | -3.43 | Note: | Not Reported |
| Level reading date: | 1953-10-28 | Feet below surface: | Not Reported |
| Feet to sea level: | -3.86 | Note: | Not Reported |
| Level reading date: | 1953-10-01 | Feet below surface: | Not Reported |
| Feet to sea level: | -4.17 | Note: | Not Reported |
| Level reading date: | 1953-08-28 | Feet below surface: | Not Reported |
| Feet to sea level: | -4.06 | Note: | Not Reported |

| | | | |
|---|---|---|---|
| Level reading date: | 1953-08-03 | Feet below surface: | Not Reported |
| Feet to sea level: | -4.40 | Note: | Not Reported |
| Level reading date: | 1953-06-24 | Feet below surface: | Not Reported |
| Feet to sea level: | -4.45 | Note: | Not Reported |
| Level reading date: | 1953-05-22 | Feet below surface: | Not Reported |
| Feet to sea level: | -4.41 | Note: | Not Reported |
| Level reading date: | 1953-04-27 | Feet below surface: | Not Reported |
| Feet to sea level: | -4.64 | Note: | Not Reported |
| Level reading date: | 1953-03-24 | Feet below surface: | Not Reported |
| Feet to sea level: | -5.29 | Note: | Not Reported |
| Level reading date: | 1953-02-27 | Feet below surface: | Not Reported |
| Feet to sea level: | -5.68 | Note: | Not Reported |
| Level reading date: | 1953-02-05 | Feet below surface: | Not Reported |
| Feet to sea level: | -6.12 | Note: | Not Reported |
| Level reading date: | 1952-12-24 | Feet below surface: | Not Reported |
| Feet to sea level: | -6.98 | Note: | Not Reported |
| Level reading date: | 1952-12-05 | Feet below surface: | Not Reported |
| Feet to sea level: | -7.35 | Note: | Not Reported |
| Level reading date: | 1952-11-03 | Feet below surface: | Not Reported |
| Feet to sea level: | -8.23 | Note: | Not Reported |
| Level reading date: | 1952-09-22 | Feet below surface: | Not Reported |
| Feet to sea level: | -8.82 | Note: | Not Reported |
| Level reading date: | 1952-08-25 | Feet below surface: | Not Reported |
| Feet to sea level: | -9.25 | Note: | Not Reported |
| Level reading date: | 1952-07-23 | Feet below surface: | Not Reported |
| Feet to sea level: | -9.64 | Note: | Not Reported |
| Level reading date: | 1952-06-24 | Feet below surface: | Not Reported |
| Feet to sea level: | -9.99 | Note: | Not Reported |
| Level reading date: | 1952-05-27 | Feet below surface: | Not Reported |
| Feet to sea level: | -10.33 | Note: | Not Reported |
| Level reading date: | 1952-04-29 | Feet below surface: | Not Reported |
| Feet to sea level: | -10.64 | Note: | Not Reported |
| Level reading date: | 1952-03-24 | Feet below surface: | Not Reported |
| Feet to sea level: | -10.95 | Note: | Not Reported |
| Level reading date: | 1952-02-20 | Feet below surface: | Not Reported |
| Feet to sea level: | -11.37 | Note: | Not Reported |
| Level reading date: | 1952-01-29 | Feet below surface: | Not Reported |
| Feet to sea level: | -11.64 | Note: | Not Reported |
| Level reading date: | 1951-12-20 | Feet below surface: | Not Reported |
| Feet to sea level: | -11.99 | Note: | Not Reported |
| Level reading date: | 1951-11-28 | Feet below surface: | Not Reported |
| Feet to sea level: | -12.18 | Note: | Not Reported |

| | | | |
|---|---|---|---|
| Level reading date: | 1951-11-01 | Feet below surface: | Not Reported |
| Feet to sea level: | -12.27 | Note: | Not Reported |
| Level reading date: | 1951-09-26 | Feet below surface: | Not Reported |
| Feet to sea level: | -12.46 | Note: | Not Reported |
| Level reading date: | 1951-08-28 | Feet below surface: | Not Reported |
| Feet to sea level: | -12.59 | Note: | Not Reported |
| Level reading date: | 1951-07-26 | Feet below surface: | Not Reported |
| Feet to sea level: | -12.54 | Note: | Not Reported |
| Level reading date: | 1951-06-28 | Feet below surface: | Not Reported |
| Feet to sea level: | -12.60 | Note: | Not Reported |
| Level reading date: | 1951-05-29 | Feet below surface: | Not Reported |
| Feet to sea level: | -12.34 | Note: | Not Reported |
| Level reading date: | 1951-05-02 | Feet below surface: | Not Reported |
| Feet to sea level: | -12.13 | Note: | Not Reported |
| Level reading date: | 1951-03-27 | Feet below surface: | Not Reported |
| Feet to sea level: | -12.56 | Note: | Not Reported |
| Level reading date: | 1951-02-26 | Feet below surface: | Not Reported |
| Feet to sea level: | -12.75 | Note: | Not Reported |
| Level reading date: | 1951-01-30 | Feet below surface: | Not Reported |
| Feet to sea level: | -13.05 | Note: | Not Reported |
| Level reading date: | 1950-12-20 | Feet below surface: | Not Reported |
| Feet to sea level: | -13.40 | Note: | Not Reported |
| Level reading date: | 1950-11-28 | Feet below surface: | Not Reported |
| Feet to sea level: | -13.61 | Note: | Not Reported |
| Level reading date: | 1950-10-31 | Feet below surface: | Not Reported |
| Feet to sea level: | -13.99 | Note: | Not Reported |
| Level reading date: | 1950-09-27 | Feet below surface: | Not Reported |
| Feet to sea level: | -14.20 | Note: | Not Reported |
| Level reading date: | 1950-08-29 | Feet below surface: | Not Reported |
| Feet to sea level: | -14.05 | Note: | Not Reported |
| Level reading date: | 1950-07-27 | Feet below surface: | Not Reported |
| Feet to sea level: | -13.93 | Note: | Not Reported |
| Level reading date: | 1950-06-29 | Feet below surface: | Not Reported |
| Feet to sea level: | -13.71 | Note: | Not Reported |
| Level reading date: | 1950-06-05 | Feet below surface: | Not Reported |
| Feet to sea level: | -13.39 | Note: | Not Reported |
| Level reading date: | 1950-04-27 | Feet below surface: | Not Reported |
| Feet to sea level: | -13.29 | Note: | Not Reported |
| Level reading date: | 1950-03-29 | Feet below surface: | Not Reported |
| Feet to sea level: | -13.43 | Note: | Not Reported |
| Level reading date: | 1950-03-01 | Feet below surface: | Not Reported |
| Feet to sea level: | -13.63 | Note: | Not Reported |

| | | | |
|---|---|---|---|
| Level reading date: | 1950-01-26 | Feet below surface: | Not Reported |
| Feet to sea level: | -14.01 | Note: | Not Reported |
| Level reading date: | 1949-12-28 | Feet below surface: | Not Reported |
| Feet to sea level: | -14.45 | Note: | Not Reported |
| Level reading date: | 1949-11-28 | Feet below surface: | Not Reported |
| Feet to sea level: | -14.89 | Note: | Not Reported |
| Level reading date: | 1949-10-31 | Feet below surface: | Not Reported |
| Feet to sea level: | -15.35 | Note: | Not Reported |
| Level reading date: | 1949-09-28 | Feet below surface: | Not Reported |
| Feet to sea level: | -15.52 | Note: | Not Reported |
| Level reading date: | 1949-08-31 | Feet below surface: | Not Reported |
| Feet to sea level: | -15.78 | Note: | Not Reported |
| Level reading date: | 1949-07-28 | Feet below surface: | Not Reported |
| Feet to sea level: | -16.00 | Note: | Not Reported |
| Level reading date: | 1949-06-30 | Feet below surface: | Not Reported |
| Feet to sea level: | -16.17 | Note: | Not Reported |
| Level reading date: | 1949-06-01 | Feet below surface: | Not Reported |
| Feet to sea level: | -16.23 | Note: | Not Reported |
| Level reading date: | 1949-04-28 | Feet below surface: | Not Reported |
| Feet to sea level: | -16.48 | Note: | Not Reported |
| Level reading date: | 1949-04-05 | Feet below surface: | Not Reported |
| Feet to sea level: | -16.79 | Note: | Not Reported |
| Level reading date: | 1949-02-21 | Feet below surface: | Not Reported |
| Feet to sea level: | -17.52 | Note: | Not Reported |
| Level reading date: | 1949-01-27 | Feet below surface: | Not Reported |
| Feet to sea level: | -18.15 | Note: | Not Reported |
| Level reading date: | 1948-12-28 | Feet below surface: | Not Reported |
| Feet to sea level: | -18.68 | Note: | Not Reported |
| Level reading date: | 1948-12-09 | Feet below surface: | Not Reported |
| Feet to sea level: | -18.80 | Note: | Not Reported |
| Level reading date: | 1948-11-04 | Feet below surface: | Not Reported |
| Feet to sea level: | -19.04 | Note: | Not Reported |
| Level reading date: | 1948-10-04 | Feet below surface: | Not Reported |
| Feet to sea level: | -19.30 | Note: | Not Reported |
| Level reading date: | 1948-08-30 | Feet below surface: | Not Reported |
| Feet to sea level: | -19.58 | Note: | Not Reported |
| Level reading date: | 1948-07-26 | Feet below surface: | Not Reported |
| Feet to sea level: | -19.83 | Note: | Not Reported |
| Level reading date: | 1948-07-01 | Feet below surface: | Not Reported |
| Feet to sea level: | -19.90 | Note: | Not Reported |
| Level reading date: | 1948-06-02 | Feet below surface: | Not Reported |
| Feet to sea level: | -19.95 | Note: | Not Reported |

| | | | |
|---|---|---|---|
| Level reading date: | 1948-04-27 | Feet below surface: | Not Reported |
| Feet to sea level: | -20.19 | Note: | Not Reported |
| Level reading date: | 1948-03-26 | Feet below surface: | Not Reported |
| Feet to sea level: | -20.17 | Note: | Not Reported |
| Level reading date: | 1948-03-02 | Feet below surface: | Not Reported |
| Feet to sea level: | -20.33 | Note: | Not Reported |
| Level reading date: | 1948-02-03 | Feet below surface: | Not Reported |
| Feet to sea level: | -20.77 | Note: | Not Reported |
| Level reading date: | 1948-01-07 | Feet below surface: | Not Reported |
| Feet to sea level: | -21.16 | Note: | Not Reported |
| Level reading date: | 1947-12-16 | Feet below surface: | Not Reported |
| Feet to sea level: | -21.55 | Note: | Not Reported |
| Level reading date: | 1947-11-26 | Feet below surface: | Not Reported |
| Feet to sea level: | -21.73 | Note: | Not Reported |
| Level reading date: | 1947-11-20 | Feet below surface: | Not Reported |
| Feet to sea level: | -21.85 | Note: | Not Reported |
| Level reading date: | 1947-10-31 | Feet below surface: | Not Reported |
| Feet to sea level: | -22.23 | Note: | Not Reported |
| Level reading date: | 1947-10-14 | Feet below surface: | Not Reported |
| Feet to sea level: | -22.47 | Note: | Not Reported |
| Level reading date: | 1947-10-07 | Feet below surface: | Not Reported |
| Feet to sea level: | -22.57 | Note: | Not Reported |
| Level reading date: | 1947-09-30 | Feet below surface: | Not Reported |
| Feet to sea level: | -22.65 | Note: | Not Reported |
| Level reading date: | 1947-09-15 | Feet below surface: | Not Reported |
| Feet to sea level: | -22.75 | Note: | Not Reported |
| Level reading date: | 1947-08-27 | Feet below surface: | Not Reported |
| Feet to sea level: | -22.81 | Note: | Not Reported |
| Level reading date: | 1947-08-13 | Feet below surface: | Not Reported |
| Feet to sea level: | -22.83 | Note: | Not Reported |
| Level reading date: | 1947-07-30 | Feet below surface: | Not Reported |
| Feet to sea level: | -22.81 | Note: | Not Reported |
| Level reading date: | 1947-07-23 | Feet below surface: | Not Reported |
| Feet to sea level: | -22.82 | Note: | Not Reported |
| Level reading date: | 1947-07-16 | Feet below surface: | Not Reported |
| Feet to sea level: | -22.77 | Note: | Not Reported |
| Level reading date: | 1947-07-07 | Feet below surface: | Not Reported |
| Feet to sea level: | -22.71 | Note: | Not Reported |
| Level reading date: | 1947-07-02 | Feet below surface: | Not Reported |
| Feet to sea level: | -22.70 | Note: | Not Reported |
| Level reading date: | 1947-07-01 | Feet below surface: | Not Reported |
| Feet to sea level: | -22.69 | Note: | Not Reported |

| | | | |
|---|---|---|---|
| Level reading date: | 1947-06-30 | Feet below surface: | Not Reported |
| Feet to sea level: | -22.71 | Note: | Not Reported |
| Level reading date: | 1947-06-24 | Feet below surface: | Not Reported |
| Feet to sea level: | -22.69 | Note: | Not Reported |
| Level reading date: | 1947-05-27 | Feet below surface: | Not Reported |
| Feet to sea level: | -22.67 | Note: | Not Reported |
| Level reading date: | 1947-05-07 | Feet below surface: | Not Reported |
| Feet to sea level: | -22.66 | Note: | Not Reported |
| Level reading date: | 1947-04-04 | Feet below surface: | Not Reported |
| Feet to sea level: | -22.61 | Note: | Not Reported |
| Level reading date: | 1947-03-05 | Feet below surface: | Not Reported |
| Feet to sea level: | -22.57 | Note: | Not Reported |
| Level reading date: | 1947-01-27 | Feet below surface: | Not Reported |
| Feet to sea level: | -22.51 | Note: | Not Reported |
| Level reading date: | 1946-12-27 | Feet below surface: | Not Reported |
| Feet to sea level: | -22.43 | Note: | Not Reported |
| Level reading date: | 1946-11-26 | Feet below surface: | Not Reported |
| Feet to sea level: | -22.34 | Note: | Not Reported |
| Level reading date: | 1946-10-22 | Feet below surface: | Not Reported |
| Feet to sea level: | -22.60 | Note: | Not Reported |
| Level reading date: | 1946-09-26 | Feet below surface: | Not Reported |
| Feet to sea level: | -22.22 | Note: | Not Reported |
| Level reading date: | 1946-08-30 | Feet below surface: | Not Reported |
| Feet to sea level: | -21.95 | Note: | Not Reported |
| Level reading date: | 1946-07-26 | Feet below surface: | Not Reported |
| Feet to sea level: | -22.04 | Note: | Not Reported |
| Level reading date: | 1946-07-01 | Feet below surface: | Not Reported |
| Feet to sea level: | -21.95 | Note: | Not Reported |
| Level reading date: | 1946-06-18 | Feet below surface: | Not Reported |
| Feet to sea level: | -21.85 | Note: | Not Reported |
| Level reading date: | 1946-05-10 | Feet below surface: | Not Reported |
| Feet to sea level: | -21.78 | Note: | Not Reported |
| Level reading date: | 1946-04-12 | Feet below surface: | Not Reported |
| Feet to sea level: | -21.67 | Note: | Not Reported |
| Level reading date: | 1946-03-18 | Feet below surface: | Not Reported |
| Feet to sea level: | -21.50 | Note: | Not Reported |
| Level reading date: | 1946-02-15 | Feet below surface: | Not Reported |
| Feet to sea level: | -21.41 | Note: | Not Reported |
| Level reading date: | 1946-01-08 | Feet below surface: | Not Reported |
| Feet to sea level: | -21.55 | Note: | Not Reported |
| Level reading date: | 1945-12-04 | Feet below surface: | Not Reported |
| Feet to sea level: | -21.91 | Note: | Not Reported |

| | | | |
|---|---|---|---|
| Level reading date: | 1945-11-06 | Feet below surface: | Not Reported |
| Feet to sea level: | -22.12 | Note: | Not Reported |
| Level reading date: | 1945-09-28 | Feet below surface: | Not Reported |
| Feet to sea level: | -22.38 | Note: | Not Reported |
| Level reading date: | 1945-09-12 | Feet below surface: | Not Reported |
| Feet to sea level: | -22.38 | Note: | Not Reported |
| Level reading date: | 1945-08-08 | Feet below surface: | Not Reported |
| Feet to sea level: | -22.28 | Note: | Not Reported |
| Level reading date: | 1945-07-03 | Feet below surface: | Not Reported |
| Feet to sea level: | -22.04 | Note: | Not Reported |
| Level reading date: | 1945-06-04 | Feet below surface: | Not Reported |
| Feet to sea level: | -21.84 | Note: | Not Reported |
| Level reading date: | 1945-04-27 | Feet below surface: | Not Reported |
| Feet to sea level: | -21.65 | Note: | Not Reported |
| Level reading date: | 1945-04-04 | Feet below surface: | Not Reported |
| Feet to sea level: | -21.54 | Note: | Not Reported |
| Level reading date: | 1945-03-03 | Feet below surface: | Not Reported |
| Feet to sea level: | -21.26 | Note: | Not Reported |
| Level reading date: | 1945-02-06 | Feet below surface: | Not Reported |
| Feet to sea level: | -21.62 | Note: | Not Reported |
| Level reading date: | 1945-01-02 | Feet below surface: | Not Reported |
| Feet to sea level: | -22.09 | Note: | Not Reported |
| Level reading date: | 1944-12-06 | Feet below surface: | Not Reported |
| Feet to sea level: | -22.17 | Note: | Not Reported |
| Level reading date: | 1944-10-27 | Feet below surface: | Not Reported |
| Feet to sea level: | -22.68 | Note: | Not Reported |
| Level reading date: | 1944-10-04 | Feet below surface: | Not Reported |
| Feet to sea level: | -22.98 | Note: | Not Reported |
| Level reading date: | 1944-09-02 | Feet below surface: | Not Reported |
| Feet to sea level: | -22.98 | Note: | Not Reported |
| Level reading date: | 1944-07-31 | Feet below surface: | Not Reported |
| Feet to sea level: | -22.84 | Note: | Not Reported |
| Level reading date: | 1944-07-05 | Feet below surface: | Not Reported |
| Feet to sea level: | -22.64 | Note: | Not Reported |
| Level reading date: | 1944-05-27 | Feet below surface: | Not Reported |
| Feet to sea level: | -22.29 | Note: | Not Reported |
| Level reading date: | 1944-05-05 | Feet below surface: | Not Reported |
| Feet to sea level: | -22.12 | Note: | Not Reported |
| Level reading date: | 1944-04-01 | Feet below surface: | Not Reported |
| Feet to sea level: | -21.71 | Note: | Not Reported |
| Level reading date: | 1944-02-26 | Feet below surface: | Not Reported |
| Feet to sea level: | -22.94 | Note: | Not Reported |

| | | | |
|---|---|---|---|
| Level reading date: | 1944-01-29 | Feet below surface: | Not Reported |
| Feet to sea level: | -22.89 | Note: | Not Reported |
| Level reading date: | 1944-01-01 | Feet below surface: | Not Reported |
| Feet to sea level: | -22.93 | Note: | Not Reported |
| Level reading date: | 1943-11-27 | Feet below surface: | Not Reported |
| Feet to sea level: | -22.90 | Note: | Not Reported |
| Level reading date: | 1943-10-30 | Feet below surface: | Not Reported |
| Feet to sea level: | -22.82 | Note: | Not Reported |
| Level reading date: | 1943-08-28 | Feet below surface: | Not Reported |
| Feet to sea level: | -21.70 | Note: | Not Reported |
| Level reading date: | 1943-07-31 | Feet below surface: | Not Reported |
| Feet to sea level: | -21.68 | Note: | Not Reported |
| Level reading date: | 1943-06-26 | Feet below surface: | Not Reported |
| Feet to sea level: | -21.65 | Note: | Not Reported |
| Level reading date: | 1943-05-29 | Feet below surface: | Not Reported |
| Feet to sea level: | -21.61 | Note: | Not Reported |
| Level reading date: | 1943-05-01 | Feet below surface: | Not Reported |
| Feet to sea level: | -21.72 | Note: | Not Reported |
| Level reading date: | 1943-03-27 | Feet below surface: | Not Reported |
| Feet to sea level: | -21.88 | Note: | Not Reported |
| Level reading date: | 1943-02-27 | Feet below surface: | Not Reported |
| Feet to sea level: | -22.08 | Note: | Not Reported |
| Level reading date: | 1943-01-30 | Feet below surface: | Not Reported |
| Feet to sea level: | -22.20 | Note: | Not Reported |
| Level reading date: | 1943-01-02 | Feet below surface: | Not Reported |
| Feet to sea level: | -22.41 | Note: | Not Reported |
| Level reading date: | 1942-12-26 | Feet below surface: | Not Reported |
| Feet to sea level: | -22.48 | Note: | Not Reported |
| Level reading date: | 1942-12-19 | Feet below surface: | Not Reported |
| Feet to sea level: | -22.52 | Note: | Not Reported |
| Level reading date: | 1942-12-12 | Feet below surface: | Not Reported |
| Feet to sea level: | -22.56 | Note: | Not Reported |
| Level reading date: | 1942-12-05 | Feet below surface: | Not Reported |
| Feet to sea level: | -22.64 | Note: | Not Reported |
| Level reading date: | 1942-11-28 | Feet below surface: | Not Reported |
| Feet to sea level: | -22.68 | Note: | Not Reported |
| Level reading date: | 1942-11-21 | Feet below surface: | Not Reported |
| Feet to sea level: | -22.75 | Note: | Not Reported |
| Level reading date: | 1942-11-14 | Feet below surface: | Not Reported |
| Feet to sea level: | -22.81 | Note: | Not Reported |
| Level reading date: | 1942-11-07 | Feet below surface: | Not Reported |
| Feet to sea level: | -22.90 | Note: | Not Reported |

Level reading date: 1942-10-31 Feet below surface: Not Reported
Feet to sea level: -22.98 Note: Not Reported

Level reading date: 1942-10-24 Feet below surface: Not Reported
Feet to sea level: -23.10 Note: Not Reported

Level reading date: 1942-10-17 Feet below surface: Not Reported
Feet to sea level: -23.19 Note: Not Reported

Level reading date: 1942-10-10 Feet below surface: Not Reported
Feet to sea level: -23.30 Note: Not Reported

Level reading date: 1942-10-03 Feet below surface: Not Reported
Feet to sea level: -23.41 Note: Not Reported

Level reading date: 1942-09-26 Feet below surface: Not Reported
Feet to sea level: -23.40 Note: Not Reported

Level reading date: 1942-09-19 Feet below surface: Not Reported
Feet to sea level: -23.35 Note: Not Reported

Level reading date: 1942-09-12 Feet below surface: Not Reported
Feet to sea level: -23.34 Note: Not Reported

Level reading date: 1942-09-05 Feet below surface: Not Reported
Feet to sea level: -23.31 Note: Not Reported

Level reading date: 1942-08-29 Feet below surface: Not Reported
Feet to sea level: -23.29 Note: Not Reported

Level reading date: 1942-08-22 Feet below surface: Not Reported
Feet to sea level: -23.25 Note: Not Reported

Level reading date: 1942-08-15 Feet below surface: Not Reported
Feet to sea level: -23.20 Note: Not Reported

Level reading date: 1942-08-08 Feet below surface: Not Reported
Feet to sea level: -23.15 Note: Not Reported

Level reading date: 1942-08-01 Feet below surface: Not Reported
Feet to sea level: -23.04 Note: Not Reported

Level reading date: 1942-07-25 Feet below surface: Not Reported
Feet to sea level: -22.98 Note: Not Reported

Level reading date: 1942-07-18 Feet below surface: Not Reported
Feet to sea level: -22.86 Note: Not Reported

Level reading date: 1942-07-11 Feet below surface: Not Reported
Feet to sea level: -22.78 Note: Not Reported

Level reading date: 1942-06-27 Feet below surface: Not Reported
Feet to sea level: -22.53 Note: Not Reported

Level reading date: 1942-06-20 Feet below surface: Not Reported
Feet to sea level: -22.38 Note: Not Reported

Level reading date: 1942-06-13 Feet below surface: Not Reported
Feet to sea level: -22.24 Note: Not Reported

Level reading date: 1942-06-06 Feet below surface: Not Reported
Feet to sea level: -22.10 Note: Not Reported

| | | | |
|---|---|---|---|
| Level reading date: | 1942-05-30 | Feet below surface: | Not Reported |
| Feet to sea level: | -22.04 | Note: | Not Reported |
| Level reading date: | 1942-05-23 | Feet below surface: | Not Reported |
| Feet to sea level: | -22.03 | Note: | Not Reported |
| Level reading date: | 1942-05-16 | Feet below surface: | Not Reported |
| Feet to sea level: | -22.06 | Note: | Not Reported |
| Level reading date: | 1942-05-09 | Feet below surface: | Not Reported |
| Feet to sea level: | -22.08 | Note: | Not Reported |
| Level reading date: | 1942-05-02 | Feet below surface: | Not Reported |
| Feet to sea level: | -22.10 | Note: | Not Reported |
| Level reading date: | 1942-04-25 | Feet below surface: | Not Reported |
| Feet to sea level: | -22.12 | Note: | Not Reported |
| Level reading date: | 1942-04-18 | Feet below surface: | Not Reported |
| Feet to sea level: | -22.15 | Note: | Not Reported |
| Level reading date: | 1942-04-11 | Feet below surface: | Not Reported |
| Feet to sea level: | -22.18 | Note: | Not Reported |
| Level reading date: | 1942-04-04 | Feet below surface: | Not Reported |
| Feet to sea level: | -22.23 | Note: | Not Reported |
| Level reading date: | 1942-03-28 | Feet below surface: | Not Reported |
| Feet to sea level: | -22.25 | Note: | Not Reported |
| Level reading date: | 1942-03-21 | Feet below surface: | Not Reported |
| Feet to sea level: | -22.25 | Note: | Not Reported |
| Level reading date: | 1942-03-14 | Feet below surface: | Not Reported |
| Feet to sea level: | -22.30 | Note: | Not Reported |
| Level reading date: | 1942-03-07 | Feet below surface: | Not Reported |
| Feet to sea level: | -22.36 | Note: | Not Reported |
| Level reading date: | 1942-02-28 | Feet below surface: | Not Reported |
| Feet to sea level: | -22.39 | Note: | Not Reported |
| Level reading date: | 1942-02-21 | Feet below surface: | Not Reported |
| Feet to sea level: | -22.41 | Note: | Not Reported |
| Level reading date: | 1942-02-14 | Feet below surface: | Not Reported |
| Feet to sea level: | -22.45 | Note: | Not Reported |
| Level reading date: | 1942-02-07 | Feet below surface: | Not Reported |
| Feet to sea level: | -22.49 | Note: | Not Reported |
| Level reading date: | 1942-01-31 | Feet below surface: | Not Reported |
| Feet to sea level: | -22.54 | Note: | Not Reported |
| Level reading date: | 1942-01-24 | Feet below surface: | Not Reported |
| Feet to sea level: | -22.61 | Note: | Not Reported |
| Level reading date: | 1942-01-17 | Feet below surface: | Not Reported |
| Feet to sea level: | -22.67 | Note: | Not Reported |
| Level reading date: | 1942-01-10 | Feet below surface: | Not Reported |
| Feet to sea level: | -22.71 | Note: | Not Reported |

| | | | |
|---|---|---|---|
| Level reading date: | 1942-01-03 | Feet below surface: | Not Reported |
| Feet to sea level: | -22.81 | Note: | Not Reported |
| Level reading date: | 1941-12-27 | Feet below surface: | Not Reported |
| Feet to sea level: | -22.85 | Note: | Not Reported |
| Level reading date: | 1941-12-20 | Feet below surface: | Not Reported |
| Feet to sea level: | -22.93 | Note: | Not Reported |
| Level reading date: | 1941-12-13 | Feet below surface: | Not Reported |
| Feet to sea level: | -22.99 | Note: | Not Reported |
| Level reading date: | 1941-12-06 | Feet below surface: | Not Reported |
| Feet to sea level: | -23.08 | Note: | Not Reported |
| Level reading date: | 1941-11-29 | Feet below surface: | Not Reported |
| Feet to sea level: | -23.17 | Note: | Not Reported |
| Level reading date: | 1941-11-22 | Feet below surface: | Not Reported |
| Feet to sea level: | -23.27 | Note: | Not Reported |
| Level reading date: | 1941-11-15 | Feet below surface: | Not Reported |
| Feet to sea level: | -23.36 | Note: | Not Reported |
| Level reading date: | 1941-11-08 | Feet below surface: | Not Reported |
| Feet to sea level: | -23.48 | Note: | Not Reported |
| Level reading date: | 1941-11-01 | Feet below surface: | Not Reported |
| Feet to sea level: | -23.59 | Note: | Not Reported |
| Level reading date: | 1941-10-25 | Feet below surface: | Not Reported |
| Feet to sea level: | -23.72 | Note: | Not Reported |
| Level reading date: | 1941-10-18 | Feet below surface: | Not Reported |
| Feet to sea level: | -23.85 | Note: | Not Reported |
| Level reading date: | 1941-10-11 | Feet below surface: | Not Reported |
| Feet to sea level: | -24.00 | Note: | Not Reported |
| Level reading date: | 1941-10-04 | Feet below surface: | Not Reported |
| Feet to sea level: | -24.08 | Note: | Not Reported |
| Level reading date: | 1941-09-27 | Feet below surface: | Not Reported |
| Feet to sea level: | -24.04 | Note: | Not Reported |
| Level reading date: | 1941-09-20 | Feet below surface: | Not Reported |
| Feet to sea level: | -23.97 | Note: | Not Reported |
| Level reading date: | 1941-09-13 | Feet below surface: | Not Reported |
| Feet to sea level: | -23.90 | Note: | Not Reported |
| Level reading date: | 1941-09-06 | Feet below surface: | Not Reported |
| Feet to sea level: | -23.80 | Note: | Not Reported |
| Level reading date: | 1941-08-30 | Feet below surface: | Not Reported |
| Feet to sea level: | -23.72 | Note: | Not Reported |
| Level reading date: | 1941-08-23 | Feet below surface: | Not Reported |
| Feet to sea level: | -23.62 | Note: | Not Reported |
| Level reading date: | 1941-08-16 | Feet below surface: | Not Reported |
| Feet to sea level: | -23.52 | Note: | Not Reported |

| | | | |
|---|---|---|---|
| Level reading date: | 1941-08-09 | Feet below surface: | Not Reported |
| Feet to sea level: | -23.41 | Note: | Not Reported |
| Level reading date: | 1941-08-02 | Feet below surface: | Not Reported |
| Feet to sea level: | -23.29 | Note: | Not Reported |
| Level reading date: | 1941-07-26 | Feet below surface: | Not Reported |
| Feet to sea level: | -23.15 | Note: | Not Reported |
| Level reading date: | 1941-07-19 | Feet below surface: | Not Reported |
| Feet to sea level: | -23.02 | Note: | Not Reported |
| Level reading date: | 1941-07-12 | Feet below surface: | Not Reported |
| Feet to sea level: | -22.86 | Note: | Not Reported |
| Level reading date: | 1941-07-05 | Feet below surface: | Not Reported |
| Feet to sea level: | -22.73 | Note: | Not Reported |
| Level reading date: | 1941-06-28 | Feet below surface: | Not Reported |
| Feet to sea level: | -22.54 | Note: | Not Reported |
| Level reading date: | 1941-06-21 | Feet below surface: | Not Reported |
| Feet to sea level: | -22.35 | Note: | Not Reported |
| Level reading date: | 1941-06-14 | Feet below surface: | Not Reported |
| Feet to sea level: | -22.17 | Note: | Not Reported |
| Level reading date: | 1941-06-07 | Feet below surface: | Not Reported |
| Feet to sea level: | -22.03 | Note: | Not Reported |
| Level reading date: | 1941-05-31 | Feet below surface: | Not Reported |
| Feet to sea level: | -21.89 | Note: | Not Reported |
| Level reading date: | 1941-05-24 | Feet below surface: | Not Reported |
| Feet to sea level: | -21.76 | Note: | Not Reported |
| Level reading date: | 1941-05-17 | Feet below surface: | Not Reported |
| Feet to sea level: | -21.61 | Note: | Not Reported |
| Level reading date: | 1941-05-10 | Feet below surface: | Not Reported |
| Feet to sea level: | -21.45 | Note: | Not Reported |
| Level reading date: | 1941-05-03 | Feet below surface: | Not Reported |
| Feet to sea level: | -21.29 | Note: | Not Reported |
| Level reading date: | 1941-04-26 | Feet below surface: | Not Reported |
| Feet to sea level: | -21.31 | Note: | Not Reported |
| Level reading date: | 1941-04-19 | Feet below surface: | Not Reported |
| Feet to sea level: | -21.34 | Note: | Not Reported |
| Level reading date: | 1941-04-12 | Feet below surface: | Not Reported |
| Feet to sea level: | -21.38 | Note: | Not Reported |
| Level reading date: | 1941-04-05 | Feet below surface: | Not Reported |
| Feet to sea level: | -21.41 | Note: | Not Reported |
| Level reading date: | 1941-03-29 | Feet below surface: | Not Reported |
| Feet to sea level: | -21.45 | Note: | Not Reported |
| Level reading date: | 1941-03-22 | Feet below surface: | Not Reported |
| Feet to sea level: | -21.50 | Note: | Not Reported |

| | | | |
|---|---|---|---|
| Level reading date: | 1941-03-15 | Feet below surface: | Not Reported |
| Feet to sea level: | -21.56 | Note: | Not Reported |
| Level reading date: | 1941-03-08 | Feet below surface: | Not Reported |
| Feet to sea level: | -21.61 | Note: | Not Reported |
| Level reading date: | 1941-03-01 | Feet below surface: | Not Reported |
| Feet to sea level: | -21.68 | Note: | Not Reported |
| Level reading date: | 1941-02-22 | Feet below surface: | Not Reported |
| Feet to sea level: | -21.73 | Note: | Not Reported |
| Level reading date: | 1941-02-15 | Feet below surface: | Not Reported |
| Feet to sea level: | -21.80 | Note: | Not Reported |
| Level reading date: | 1941-02-08 | Feet below surface: | Not Reported |
| Feet to sea level: | -21.88 | Note: | Not Reported |
| Level reading date: | 1941-02-01 | Feet below surface: | Not Reported |
| Feet to sea level: | -21.93 | Note: | Not Reported |
| Level reading date: | 1941-01-25 | Feet below surface: | Not Reported |
| Feet to sea level: | -22.01 | Note: | Not Reported |
| Level reading date: | 1941-01-18 | Feet below surface: | Not Reported |
| Feet to sea level: | -22.07 | Note: | Not Reported |
| Level reading date: | 1941-01-11 | Feet below surface: | Not Reported |
| Feet to sea level: | -22.15 | Note: | Not Reported |
| Level reading date: | 1941-01-04 | Feet below surface: | Not Reported |
| Feet to sea level: | -22.22 | Note: | Not Reported |
| Level reading date: | 1940-12-28 | Feet below surface: | Not Reported |
| Feet to sea level: | -22.32 | Note: | Not Reported |
| Level reading date: | 1940-12-21 | Feet below surface: | Not Reported |
| Feet to sea level: | -22.41 | Note: | Not Reported |
| Level reading date: | 1940-12-14 | Feet below surface: | Not Reported |
| Feet to sea level: | -22.53 | Note: | Not Reported |
| Level reading date: | 1940-12-07 | Feet below surface: | Not Reported |
| Feet to sea level: | -22.63 | Note: | Not Reported |
| Level reading date: | 1940-11-30 | Feet below surface: | Not Reported |
| Feet to sea level: | -22.76 | Note: | Not Reported |
| Level reading date: | 1940-11-23 | Feet below surface: | Not Reported |
| Feet to sea level: | -22.89 | Note: | Not Reported |
| Level reading date: | 1940-11-16 | Feet below surface: | Not Reported |
| Feet to sea level: | -23.01 | Note: | Not Reported |
| Level reading date: | 1940-11-09 | Feet below surface: | Not Reported |
| Feet to sea level: | -23.17 | Note: | Not Reported |
| Level reading date: | 1940-11-02 | Feet below surface: | Not Reported |
| Feet to sea level: | -23.33 | Note: | Not Reported |
| Level reading date: | 1940-10-26 | Feet below surface: | Not Reported |
| Feet to sea level: | -23.49 | Note: | Not Reported |

| | | | |
|---|---|---|---|
| Level reading date: | 1940-10-19 | Feet below surface: | Not Reported |
| Feet to sea level: | -23.66 | Note: | Not Reported |
| Level reading date: | 1940-10-12 | Feet below surface: | Not Reported |
| Feet to sea level: | -23.81 | Note: | Not Reported |
| Level reading date: | 1940-10-05 | Feet below surface: | Not Reported |
| Feet to sea level: | -23.97 | Note: | Not Reported |
| Level reading date: | 1940-09-28 | Feet below surface: | Not Reported |
| Feet to sea level: | -23.98 | Note: | Not Reported |
| Level reading date: | 1940-09-21 | Feet below surface: | Not Reported |
| Feet to sea level: | -23.92 | Note: | Not Reported |
| Level reading date: | 1940-09-14 | Feet below surface: | Not Reported |
| Feet to sea level: | -23.97 | Note: | Not Reported |
| Level reading date: | 1940-09-07 | Feet below surface: | Not Reported |
| Feet to sea level: | -23.95 | Note: | Not Reported |
| Level reading date: | 1940-08-31 | Feet below surface: | Not Reported |
| Feet to sea level: | -23.83 | Note: | Not Reported |
| Level reading date: | 1940-08-24 | Feet below surface: | Not Reported |
| Feet to sea level: | -23.84 | Note: | Not Reported |
| Level reading date: | 1940-08-17 | Feet below surface: | Not Reported |
| Feet to sea level: | -23.79 | Note: | Not Reported |
| Level reading date: | 1940-08-10 | Feet below surface: | Not Reported |
| Feet to sea level: | -23.73 | Note: | Not Reported |
| Level reading date: | 1940-08-03 | Feet below surface: | Not Reported |
| Feet to sea level: | -23.64 | Note: | Not Reported |
| Level reading date: | 1940-07-27 | Feet below surface: | Not Reported |
| Feet to sea level: | -23.61 | Note: | Not Reported |
| Level reading date: | 1940-07-20 | Feet below surface: | Not Reported |
| Feet to sea level: | -23.64 | Note: | Not Reported |
| Level reading date: | 1940-07-13 | Feet below surface: | Not Reported |
| Feet to sea level: | -23.40 | Note: | Not Reported |
| Level reading date: | 1940-07-06 | Feet below surface: | Not Reported |
| Feet to sea level: | -23.38 | Note: | Not Reported |
| Level reading date: | 1940-06-29 | Feet below surface: | Not Reported |
| Feet to sea level: | -23.20 | Note: | Not Reported |
| Level reading date: | 1940-06-22 | Feet below surface: | Not Reported |
| Feet to sea level: | -23.23 | Note: | Not Reported |
| Level reading date: | 1940-06-15 | Feet below surface: | Not Reported |
| Feet to sea level: | -23.12 | Note: | Not Reported |
| Level reading date: | 1940-06-08 | Feet below surface: | Not Reported |
| Feet to sea level: | -23.01 | Note: | Not Reported |
| Level reading date: | 1940-06-01 | Feet below surface: | Not Reported |
| Feet to sea level: | -22.85 | Note: | Not Reported |

| | | | |
|---|---|---|---|
| Level reading date: | 1940-05-25 | Feet below surface: | Not Reported |
| Feet to sea level: | -22.84 | Note: | Not Reported |
| Level reading date: | 1940-05-18 | Feet below surface: | Not Reported |
| Feet to sea level: | -22.83 | Note: | Not Reported |
| Level reading date: | 1940-05-11 | Feet below surface: | Not Reported |
| Feet to sea level: | -22.86 | Note: | Not Reported |
| Level reading date: | 1940-05-04 | Feet below surface: | Not Reported |
| Feet to sea level: | -22.81 | Note: | Not Reported |
| Level reading date: | 1940-04-27 | Feet below surface: | Not Reported |
| Feet to sea level: | -22.83 | Note: | Not Reported |
| Level reading date: | 1940-04-20 | Feet below surface: | Not Reported |
| Feet to sea level: | -22.81 | Note: | Not Reported |
| Level reading date: | 1940-04-13 | Feet below surface: | Not Reported |
| Feet to sea level: | -22.84 | Note: | Not Reported |
| Level reading date: | 1940-04-06 | Feet below surface: | Not Reported |
| Feet to sea level: | -22.85 | Note: | Not Reported |
| Level reading date: | 1940-03-30 | Feet below surface: | Not Reported |
| Feet to sea level: | -22.84 | Note: | Not Reported |
| Level reading date: | 1940-03-23 | Feet below surface: | Not Reported |
| Feet to sea level: | -22.85 | Note: | Not Reported |
| Level reading date: | 1940-03-16 | Feet below surface: | Not Reported |
| Feet to sea level: | -22.89 | Note: | Not Reported |
| Level reading date: | 1940-03-09 | Feet below surface: | Not Reported |
| Feet to sea level: | -22.92 | Note: | Not Reported |
| Level reading date: | 1940-03-02 | Feet below surface: | Not Reported |
| Feet to sea level: | -22.92 | Note: | Not Reported |
| Level reading date: | 1940-02-24 | Feet below surface: | Not Reported |
| Feet to sea level: | -22.93 | Note: | Not Reported |
| Level reading date: | 1940-02-17 | Feet below surface: | Not Reported |
| Feet to sea level: | -23.02 | Note: | Not Reported |
| Level reading date: | 1940-02-10 | Feet below surface: | Not Reported |
| Feet to sea level: | -22.96 | Note: | Not Reported |
| Level reading date: | 1940-02-03 | Feet below surface: | Not Reported |
| Feet to sea level: | -23.00 | Note: | Not Reported |
| Level reading date: | 1940-01-27 | Feet below surface: | Not Reported |
| Feet to sea level: | -23.01 | Note: | Not Reported |
| Level reading date: | 1940-01-20 | Feet below surface: | Not Reported |
| Feet to sea level: | -23.01 | Note: | Not Reported |
| Level reading date: | 1940-01-13 | Feet below surface: | Not Reported |
| Feet to sea level: | -23.04 | Note: | Not Reported |
| Level reading date: | 1940-01-06 | Feet below surface: | Not Reported |
| Feet to sea level: | -23.05 | Note: | Not Reported |

| | | | |
|---|---|---|---|
| Level reading date: | 1939-12-30 | Feet below surface: | Not Reported |
| Feet to sea level: | -23.06 | Note: | Not Reported |
| Level reading date: | 1939-12-23 | Feet below surface: | Not Reported |
| Feet to sea level: | -23.07 | Note: | Not Reported |
| Level reading date: | 1939-12-16 | Feet below surface: | Not Reported |
| Feet to sea level: | -23.14 | Note: | Not Reported |
| Level reading date: | 1939-12-09 | Feet below surface: | Not Reported |
| Feet to sea level: | -23.21 | Note: | Not Reported |
| Level reading date: | 1939-12-02 | Feet below surface: | Not Reported |
| Feet to sea level: | -23.40 | Note: | Not Reported |
| Level reading date: | 1939-11-25 | Feet below surface: | Not Reported |
| Feet to sea level: | -23.61 | Note: | Not Reported |
| Level reading date: | 1939-11-18 | Feet below surface: | Not Reported |
| Feet to sea level: | -23.82 | Note: | Not Reported |
| Level reading date: | 1939-11-11 | Feet below surface: | Not Reported |
| Feet to sea level: | -24.00 | Note: | Not Reported |
| Level reading date: | 1939-11-04 | Feet below surface: | Not Reported |
| Feet to sea level: | -24.16 | Note: | Not Reported |
| Level reading date: | 1939-10-28 | Feet below surface: | Not Reported |
| Feet to sea level: | -24.21 | Note: | Not Reported |
| Level reading date: | 1939-10-21 | Feet below surface: | Not Reported |
| Feet to sea level: | -24.25 | Note: | Not Reported |
| Level reading date: | 1939-10-14 | Feet below surface: | Not Reported |
| Feet to sea level: | -24.33 | Note: | Not Reported |
| Level reading date: | 1939-10-07 | Feet below surface: | Not Reported |
| Feet to sea level: | -24.38 | Note: | Not Reported |
| Level reading date: | 1939-09-30 | Feet below surface: | Not Reported |
| Feet to sea level: | -24.46 | Note: | Not Reported |
| Level reading date: | 1939-09-23 | Feet below surface: | Not Reported |
| Feet to sea level: | -24.35 | Note: | Not Reported |
| Level reading date: | 1939-09-16 | Feet below surface: | Not Reported |
| Feet to sea level: | -24.21 | Note: | Not Reported |
| Level reading date: | 1939-09-08 | Feet below surface: | Not Reported |
| Feet to sea level: | -24.35 | Note: | Not Reported |
| Level reading date: | 1939-09-01 | Feet below surface: | Not Reported |
| Feet to sea level: | -24.32 | Note: | Not Reported |
| Level reading date: | 1939-08-25 | Feet below surface: | Not Reported |
| Feet to sea level: | -24.29 | Note: | Not Reported |
| Level reading date: | 1939-08-18 | Feet below surface: | Not Reported |
| Feet to sea level: | -24.25 | Note: | Not Reported |
| Level reading date: | 1939-08-11 | Feet below surface: | Not Reported |
| Feet to sea level: | -24.24 | Note: | Not Reported |

| | | | |
|---|---|---|---|
| Level reading date: | 1939-08-04 | Feet below surface: | Not Reported |
| Feet to sea level: | -24.20 | Note: | Not Reported |
| Level reading date: | 1939-07-28 | Feet below surface: | Not Reported |
| Feet to sea level: | -23.81 | Note: | Not Reported |
| Level reading date: | 1939-07-21 | Feet below surface: | Not Reported |
| Feet to sea level: | -24.05 | Note: | Not Reported |
| Level reading date: | 1939-07-14 | Feet below surface: | Not Reported |
| Feet to sea level: | -23.99 | Note: | Not Reported |
| Level reading date: | 1939-07-07 | Feet below surface: | Not Reported |
| Feet to sea level: | -23.94 | Note: | Not Reported |
| Level reading date: | 1939-06-30 | Feet below surface: | Not Reported |
| Feet to sea level: | -23.85 | Note: | Not Reported |
| Level reading date: | 1939-06-23 | Feet below surface: | Not Reported |
| Feet to sea level: | -23.82 | Note: | Not Reported |
| Level reading date: | 1939-06-16 | Feet below surface: | Not Reported |
| Feet to sea level: | -23.79 | Note: | Not Reported |
| Level reading date: | 1939-06-09 | Feet below surface: | Not Reported |
| Feet to sea level: | -23.73 | Note: | Not Reported |
| Level reading date: | 1939-06-02 | Feet below surface: | Not Reported |
| Feet to sea level: | -23.64 | Note: | Not Reported |
| Level reading date: | 1939-05-26 | Feet below surface: | Not Reported |
| Feet to sea level: | -23.54 | Note: | Not Reported |
| Level reading date: | 1939-05-19 | Feet below surface: | Not Reported |
| Feet to sea level: | -23.47 | Note: | Not Reported |
| Level reading date: | 1939-05-12 | Feet below surface: | Not Reported |
| Feet to sea level: | -23.41 | Note: | Not Reported |
| Level reading date: | 1939-05-05 | Feet below surface: | Not Reported |
| Feet to sea level: | -23.30 | Note: | Not Reported |
| Level reading date: | 1939-04-28 | Feet below surface: | Not Reported |
| Feet to sea level: | -23.35 | Note: | Not Reported |
| Level reading date: | 1939-04-21 | Feet below surface: | Not Reported |
| Feet to sea level: | -23.40 | Note: | Not Reported |
| Level reading date: | 1939-04-15 | Feet below surface: | Not Reported |
| Feet to sea level: | -23.37 | Note: | Not Reported |
| Level reading date: | 1939-04-08 | Feet below surface: | Not Reported |
| Feet to sea level: | -23.52 | Note: | Not Reported |
| Level reading date: | 1939-03-31 | Feet below surface: | Not Reported |
| Feet to sea level: | -23.66 | Note: | Not Reported |
| Level reading date: | 1939-03-24 | Feet below surface: | Not Reported |
| Feet to sea level: | -23.73 | Note: | Not Reported |
| Level reading date: | 1939-03-17 | Feet below surface: | Not Reported |
| Feet to sea level: | -23.77 | Note: | Not Reported |

| | | | |
|---|---|---|---|
| Level reading date: | 1939-03-10 | Feet below surface: | Not Reported |
| Feet to sea level: | -23.68 | Note: | Not Reported |
| Level reading date: | 1939-03-03 | Feet below surface: | Not Reported |
| Feet to sea level: | -23.74 | Note: | Not Reported |
| Level reading date: | 1939-02-24 | Feet below surface: | Not Reported |
| Feet to sea level: | -23.80 | Note: | Not Reported |
| Level reading date: | 1939-02-17 | Feet below surface: | Not Reported |
| Feet to sea level: | -23.84 | Note: | Not Reported |
| Level reading date: | 1939-02-10 | Feet below surface: | Not Reported |
| Feet to sea level: | -23.89 | Note: | Not Reported |
| Level reading date: | 1939-02-03 | Feet below surface: | Not Reported |
| Feet to sea level: | -23.93 | Note: | Not Reported |
| Level reading date: | 1939-01-27 | Feet below surface: | Not Reported |
| Feet to sea level: | -24.04 | Note: | Not Reported |
| Level reading date: | 1939-01-20 | Feet below surface: | Not Reported |
| Feet to sea level: | -24.06 | Note: | Not Reported |
| Level reading date: | 1939-01-13 | Feet below surface: | Not Reported |
| Feet to sea level: | -24.12 | Note: | Not Reported |
| Level reading date: | 1939-01-06 | Feet below surface: | Not Reported |
| Feet to sea level: | -24.21 | Note: | Not Reported |
| Level reading date: | 1938-12-30 | Feet below surface: | Not Reported |
| Feet to sea level: | -24.28 | Note: | Not Reported |
| Level reading date: | 1938-12-23 | Feet below surface: | Not Reported |
| Feet to sea level: | -24.35 | Note: | Not Reported |
| Level reading date: | 1938-12-16 | Feet below surface: | Not Reported |
| Feet to sea level: | -24.42 | Note: | Not Reported |
| Level reading date: | 1938-12-09 | Feet below surface: | Not Reported |
| Feet to sea level: | -24.53 | Note: | Not Reported |
| Level reading date: | 1938-12-02 | Feet below surface: | Not Reported |
| Feet to sea level: | -24.53 | Note: | Not Reported |
| Level reading date: | 1938-11-25 | Feet below surface: | Not Reported |
| Feet to sea level: | -24.57 | Note: | Not Reported |
| Level reading date: | 1938-11-18 | Feet below surface: | Not Reported |
| Feet to sea level: | -24.60 | Note: | Not Reported |
| Level reading date: | 1938-11-04 | Feet below surface: | Not Reported |
| Feet to sea level: | -24.69 | Note: | Not Reported |
| Level reading date: | 1938-10-28 | Feet below surface: | Not Reported |
| Feet to sea level: | -24.73 | Note: | Not Reported |
| Level reading date: | 1938-10-21 | Feet below surface: | Not Reported |
| Feet to sea level: | -24.80 | Note: | Not Reported |
| Level reading date: | 1938-10-14 | Feet below surface: | Not Reported |
| Feet to sea level: | -24.88 | Note: | Not Reported |

| | | | |
|---|---|---|---|
| Level reading date: | 1938-10-07 | Feet below surface: | Not Reported |
| Feet to sea level: | -24.99 | Note: | Not Reported |
| Level reading date: | 1938-09-23 | Feet below surface: | Not Reported |
| Feet to sea level: | -25.15 | Note: | Not Reported |
| Level reading date: | 1938-09-16 | Feet below surface: | Not Reported |
| Feet to sea level: | -25.23 | Note: | Not Reported |
| Level reading date: | 1938-09-09 | Feet below surface: | Not Reported |
| Feet to sea level: | -25.28 | Note: | Not Reported |
| Level reading date: | 1938-09-02 | Feet below surface: | Not Reported |
| Feet to sea level: | -25.25 | Note: | Not Reported |
| Level reading date: | 1938-08-26 | Feet below surface: | Not Reported |
| Feet to sea level: | -25.15 | Note: | Not Reported |
| Level reading date: | 1938-08-19 | Feet below surface: | Not Reported |
| Feet to sea level: | -25.04 | Note: | Not Reported |
| Level reading date: | 1938-08-12 | Feet below surface: | Not Reported |
| Feet to sea level: | -24.92 | Note: | Not Reported |
| Level reading date: | 1938-08-05 | Feet below surface: | Not Reported |
| Feet to sea level: | -24.85 | Note: | Not Reported |
| Level reading date: | 1938-07-29 | Feet below surface: | Not Reported |
| Feet to sea level: | -24.71 | Note: | Not Reported |
| Level reading date: | 1938-07-22 | Feet below surface: | Not Reported |
| Feet to sea level: | -24.61 | Note: | Not Reported |
| Level reading date: | 1938-07-15 | Feet below surface: | Not Reported |
| Feet to sea level: | -24.51 | Note: | Not Reported |
| Level reading date: | 1938-07-08 | Feet below surface: | Not Reported |
| Feet to sea level: | -24.15 | Note: | Not Reported |
| Level reading date: | 1938-07-01 | Feet below surface: | Not Reported |
| Feet to sea level: | -24.21 | Note: | Not Reported |
| Level reading date: | 1938-06-25 | Feet below surface: | Not Reported |
| Feet to sea level: | -24.06 | Note: | Not Reported |
| Level reading date: | 1938-06-18 | Feet below surface: | Not Reported |
| Feet to sea level: | -23.71 | Note: | Not Reported |
| Level reading date: | 1938-06-11 | Feet below surface: | Not Reported |
| Feet to sea level: | -23.73 | Note: | Not Reported |
| Level reading date: | 1938-06-04 | Feet below surface: | Not Reported |
| Feet to sea level: | -23.70 | Note: | Not Reported |
| Level reading date: | 1938-05-28 | Feet below surface: | Not Reported |
| Feet to sea level: | -23.80 | Note: | Not Reported |
| Level reading date: | 1938-05-21 | Feet below surface: | Not Reported |
| Feet to sea level: | -23.79 | Note: | Not Reported |
| Level reading date: | 1938-05-14 | Feet below surface: | Not Reported |
| Feet to sea level: | -23.81 | Note: | Not Reported |

| | | | |
|---|---|---|---|
| Level reading date: | 1938-05-07 | Feet below surface: | Not Reported |
| Feet to sea level: | -23.84 | Note: | Not Reported |
| Level reading date: | 1938-04-30 | Feet below surface: | Not Reported |
| Feet to sea level: | -23.92 | Note: | Not Reported |
| Level reading date: | 1938-04-23 | Feet below surface: | Not Reported |
| Feet to sea level: | -23.94 | Note: | Not Reported |
| Level reading date: | 1938-04-16 | Feet below surface: | Not Reported |
| Feet to sea level: | -24.00 | Note: | Not Reported |
| Level reading date: | 1938-04-09 | Feet below surface: | Not Reported |
| Feet to sea level: | -24.04 | Note: | Not Reported |
| Level reading date: | 1938-04-02 | Feet below surface: | Not Reported |
| Feet to sea level: | -24.13 | Note: | Not Reported |
| Level reading date: | 1938-03-26 | Feet below surface: | Not Reported |
| Feet to sea level: | -24.23 | Note: | Not Reported |
| Level reading date: | 1938-03-19 | Feet below surface: | Not Reported |
| Feet to sea level: | -24.28 | Note: | Not Reported |
| Level reading date: | 1938-03-12 | Feet below surface: | Not Reported |
| Feet to sea level: | -24.40 | Note: | Not Reported |
| Level reading date: | 1938-03-05 | Feet below surface: | Not Reported |
| Feet to sea level: | -24.89 | Note: | Not Reported |
| Level reading date: | 1938-02-26 | Feet below surface: | Not Reported |
| Feet to sea level: | -26.59 | Note: | Not Reported |
| Level reading date: | 1938-02-19 | Feet below surface: | Not Reported |
| Feet to sea level: | -26.67 | Note: | Not Reported |
| Level reading date: | 1938-02-12 | Feet below surface: | Not Reported |
| Feet to sea level: | -28.05 | Note: | Not Reported |
| Level reading date: | 1938-02-04 | Feet below surface: | Not Reported |
| Feet to sea level: | -28.37 | Note: | Not Reported |
| Level reading date: | 1938-01-28 | Feet below surface: | Not Reported |
| Feet to sea level: | -29.07 | Note: | Not Reported |
| Level reading date: | 1938-01-21 | Feet below surface: | Not Reported |
| Feet to sea level: | -29.20 | Note: | Not Reported |
| Level reading date: | 1938-01-14 | Feet below surface: | Not Reported |
| Feet to sea level: | -28.78 | Note: | Not Reported |
| Level reading date: | 1938-01-07 | Feet below surface: | Not Reported |
| Feet to sea level: | -29.34 | Note: | Not Reported |
| Level reading date: | 1937-12-31 | Feet below surface: | Not Reported |
| Feet to sea level: | -29.31 | Note: | Not Reported |
| Level reading date: | 1937-12-24 | Feet below surface: | Not Reported |
| Feet to sea level: | -29.24 | Note: | Not Reported |
| Level reading date: | 1937-12-18 | Feet below surface: | Not Reported |
| Feet to sea level: | -29.62 | Note: | Not Reported |

| | | | |
|---|---|---|---|
| Level reading date: | 1937-12-11 | Feet below surface: | Not Reported |
| Feet to sea level: | -29.69 | Note: | Not Reported |

---

**J35**
**WSW**
**1/2 - 1 Mile**
**Lower**

**FED USGS** **USGS40000828958**

| | | | |
|---|---|---|---|
| Organization ID: | USGS-NY | Organization Name: | USGS New York Water Science Center |
| Monitor Location: | K 64. 2 | Type: | Well |
| Description: | Not Reported | HUC: | 02030201 |
| Drainage Area: | Not Reported | Drainage Area Units: | Not Reported |
| Contrib Drainage Area: | Not Reported | Contrib Drainage Area Unts: | Not Reported |
| Aquifer: | Not Reported | Formation Type: | Not Reported |
| Aquifer Type: | Not Reported | Construction Date: | Not Reported |
| Well Depth: | Not Reported | Well Depth Units: | Not Reported |
| Well Hole Depth: | 168 | Well Hole Depth Units: | ft |

---

**J36**
**WSW**
**1/2 - 1 Mile**
**Lower**

**FED USGS** **USGS40000828973**

| | | | |
|---|---|---|---|
| Organization ID: | USGS-NY | Organization Name: | USGS New York Water Science Center |
| Monitor Location: | K 64. 5 | Type: | Well |
| Description: | Not Reported | HUC: | 02030201 |
| Drainage Area: | Not Reported | Drainage Area Units: | Not Reported |
| Contrib Drainage Area: | Not Reported | Contrib Drainage Area Unts: | Not Reported |
| Aquifer: | Not Reported | Formation Type: | Not Reported |
| Aquifer Type: | Not Reported | Construction Date: | Not Reported |
| Well Depth: | Not Reported | Well Depth Units: | Not Reported |
| Well Hole Depth: | 165 | Well Hole Depth Units: | ft |

---

**J37**
**WSW**
**1/2 - 1 Mile**
**Lower**

**FED USGS** **USGS40000828975**

| | | | |
|---|---|---|---|
| Organization ID: | USGS-NY | Organization Name: | USGS New York Water Science Center |
| Monitor Location: | K 1274. 1 | Type: | Well |
| Description: | Not Reported | HUC: | 02030201 |
| Drainage Area: | Not Reported | Drainage Area Units: | Not Reported |
| Contrib Drainage Area: | Not Reported | Contrib Drainage Area Unts: | Not Reported |
| Aquifer: | Not Reported | Formation Type: | Not Reported |
| Aquifer Type: | Not Reported | Construction Date: | Not Reported |
| Well Depth: | Not Reported | Well Depth Units: | Not Reported |
| Well Hole Depth: | 165 | Well Hole Depth Units: | ft |

---

**J38**
**WSW**
**1/2 - 1 Mile**
**Lower**

**FED USGS** **USGS40000828976**

| | | | |
|---|---|---|---|
| Organization ID: | USGS-NY | Organization Name: | USGS New York Water Science Center |
| Monitor Location: | K 1275. 1 | Type: | Well |

| | | | |
|---|---|---|---|
| Description: | Not Reported | HUC: | 02030201 |
| Drainage Area: | Not Reported | Drainage Area Units: | Not Reported |
| Contrib Drainage Area: | Not Reported | Contrib Drainage Area Unts: | Not Reported |
| Aquifer: | Not Reported | Formation Type: | Not Reported |
| Aquifer Type: | Not Reported | Construction Date: | Not Reported |
| Well Depth: | Not Reported | Well Depth Units: | Not Reported |
| Well Hole Depth: | 175 | Well Hole Depth Units: | ft |

---

**J39**
**WSW**
**1/2 - 1 Mile**
**Lower**

**FED USGS** **USGS40000828974**

| | | | |
|---|---|---|---|
| Organization ID: | USGS-NY | Organization Name: | USGS New York Water Science Center |
| Monitor Location: | K 64. 6 | Type: | Well |
| Description: | Not Reported | HUC: | 02030201 |
| Drainage Area: | Not Reported | Drainage Area Units: | Not Reported |
| Contrib Drainage Area: | Not Reported | Contrib Drainage Area Unts: | Not Reported |
| Aquifer: | Not Reported | Formation Type: | Not Reported |
| Aquifer Type: | Not Reported | Construction Date: | Not Reported |
| Well Depth: | Not Reported | Well Depth Units: | Not Reported |
| Well Hole Depth: | 174 | Well Hole Depth Units: | ft |

---

**J40**
**WSW**
**1/2 - 1 Mile**
**Lower**

**FED USGS** **USGS40000828917**

| | | | |
|---|---|---|---|
| Organization ID: | USGS-NY | Organization Name: | USGS New York Water Science Center |
| Monitor Location: | K 2286. 1 | Type: | Well |
| Description: | Not Reported | HUC: | 02030201 |
| Drainage Area: | Not Reported | Drainage Area Units: | Not Reported |
| Contrib Drainage Area: | Not Reported | Contrib Drainage Area Unts: | Not Reported |
| Aquifer: | Not Reported | Formation Type: | Not Reported |
| Aquifer Type: | Not Reported | Construction Date: | Not Reported |
| Well Depth: | Not Reported | Well Depth Units: | Not Reported |
| Well Hole Depth: | 190 | Well Hole Depth Units: | ft |

---

**J41**
**WSW**
**1/2 - 1 Mile**
**Lower**

**FED USGS** **USGS40000828960**

| | | | |
|---|---|---|---|
| Organization ID: | USGS-NY | Organization Name: | USGS New York Water Science Center |
| Monitor Location: | K 1629. 1 | Type: | Well |
| Description: | 5602 | HUC: | 02030201 |
| Drainage Area: | Not Reported | Drainage Area Units: | Not Reported |
| Contrib Drainage Area: | Not Reported | Contrib Drainage Area Unts: | Not Reported |
| Aquifer: | Not Reported | Formation Type: | Not Reported |
| Aquifer Type: | Not Reported | Construction Date: | Not Reported |
| Well Depth: | 170 | Well Depth Units: | ft |
| Well Hole Depth: | 170 | Well Hole Depth Units: | ft |

| Map ID<br>Direction<br>Distance<br>Elevation | Database | EDR ID Number |
|---|---|---|
| **J42**<br>**WSW**<br>**1/2 - 1 Mile**<br>**Lower** | **FED USGS** | **USGS40000828959** |

| | | | |
|---|---|---|---|
| Organization ID: | USGS-NY | Organization Name: | USGS New York Water Science Center |
| Monitor Location: | K 1160. 1 | Type: | Well |
| Description: | 5601 | HUC: | 02030201 |
| Drainage Area: | Not Reported | Drainage Area Units: | Not Reported |
| Contrib Drainage Area: | Not Reported | Contrib Drainage Area Unts: | Not Reported |
| Aquifer: | Not Reported | Formation Type: | Not Reported |
| Aquifer Type: | Not Reported | Construction Date: | Not Reported |
| Well Depth: | Not Reported | Well Depth Units: | Not Reported |
| Well Hole Depth: | 155 | Well Hole Depth Units: | ft |

---

| | | |
|---|---|---|
| **J43**<br>**WSW**<br>**1/2 - 1 Mile**<br>**Lower** | **FED USGS** | **USGS40000828977** |

| | | | |
|---|---|---|---|
| Organization ID: | USGS-NY | Organization Name: | USGS New York Water Science Center |
| Monitor Location: | K 1600. 1 | Type: | Well |
| Description: | Not Reported | HUC: | 02030201 |
| Drainage Area: | Not Reported | Drainage Area Units: | Not Reported |
| Contrib Drainage Area: | Not Reported | Contrib Drainage Area Unts: | Not Reported |
| Aquifer: | Not Reported | Formation Type: | Not Reported |
| Aquifer Type: | Not Reported | Construction Date: | Not Reported |
| Well Depth: | Not Reported | Well Depth Units: | Not Reported |
| Well Hole Depth: | 157 | Well Hole Depth Units: | ft |

---

| | | |
|---|---|---|
| **J44**<br>**WSW**<br>**1/2 - 1 Mile**<br>**Lower** | **FED USGS** | **USGS40000834988** |

| | | | |
|---|---|---|---|
| Organization ID: | USGS-NY | Organization Name: | USGS New York Water Science Center |
| Monitor Location: | K 3123. 2 | Type: | Well |
| Description: | Not Reported | HUC: | 02030201 |
| Drainage Area: | Not Reported | Drainage Area Units: | Not Reported |
| Contrib Drainage Area: | Not Reported | Contrib Drainage Area Unts: | Not Reported |
| Aquifer: | Northern Atlantic Coastal Plain aquifer system | | |
| Formation Type: | Jameco Aquifer | Aquifer Type: | Not Reported |
| Construction Date: | Not Reported | Well Depth: | 168 |
| Well Depth Units: | ft | Well Hole Depth: | Not Reported |
| Well Hole Depth Units: | Not Reported | | |

---

| | | |
|---|---|---|
| **J45**<br>**WSW**<br>**1/2 - 1 Mile**<br>**Lower** | **FED USGS** | **USGS40000834987** |

| | | | |
|---|---|---|---|
| Organization ID: | USGS-NY | Organization Name: | USGS New York Water Science Center |
| Monitor Location: | K 3123. 1 | Type: | Well |
| Description: | Not Reported | HUC: | 02030201 |

| | | | |
|---|---|---|---|
| Drainage Area: | Not Reported | Drainage Area Units: | Not Reported |
| Contrib Drainage Area: | Not Reported | Contrib Drainage Area Unts: | Not Reported |
| Aquifer: | Not Reported | Formation Type: | Not Reported |
| Aquifer Type: | Not Reported | Construction Date: | Not Reported |
| Well Depth: | 179 | Well Depth Units: | ft |
| Well Hole Depth: | Not Reported | Well Hole Depth Units: | Not Reported |

---

**46**
**NNW**
**1/2 - 1 Mile**
**Higher**

**FED USGS** **USGS40000829528**

| | | | |
|---|---|---|---|
| Organization ID: | USGS-NY | Organization Name: | USGS New York Water Science Center |
| Monitor Location: | K 678. 1 | Type: | Well |
| Description: | Not Reported | HUC: | 02030201 |
| Drainage Area: | Not Reported | Drainage Area Units: | Not Reported |
| Contrib Drainage Area: | Not Reported | Contrib Drainage Area Unts: | Not Reported |
| Aquifer: | Not Reported | Formation Type: | Not Reported |
| Aquifer Type: | Not Reported | Construction Date: | Not Reported |
| Well Depth: | Not Reported | Well Depth Units: | Not Reported |
| Well Hole Depth: | 221 | Well Hole Depth Units: | ft |

---

**K47**
**WSW**
**1/2 - 1 Mile**
**Lower**

**FED USGS** **USGS40000828938**

| | | | |
|---|---|---|---|
| Organization ID: | USGS-NY | Organization Name: | USGS New York Water Science Center |
| Monitor Location: | K 2434. 1 | Type: | Well |
| Description: | 5901 | HUC: | 02030201 |
| Drainage Area: | Not Reported | Drainage Area Units: | Not Reported |
| Contrib Drainage Area: | Not Reported | Contrib Drainage Area Unts: | Not Reported |
| Aquifer: | Not Reported | Formation Type: | Not Reported |
| Aquifer Type: | Not Reported | Construction Date: | Not Reported |
| Well Depth: | Not Reported | Well Depth Units: | Not Reported |
| Well Hole Depth: | 196 | Well Hole Depth Units: | ft |

---

**K48**
**WSW**
**1/2 - 1 Mile**
**Lower**

**FED USGS** **USGS40000828918**

| | | | |
|---|---|---|---|
| Organization ID: | USGS-NY | Organization Name: | USGS New York Water Science Center |
| Monitor Location: | K 3133. 1 | Type: | Well |
| Description: | Not Reported | HUC: | 02030101 |
| Drainage Area: | Not Reported | Drainage Area Units: | Not Reported |
| Contrib Drainage Area: | Not Reported | Contrib Drainage Area Unts: | Not Reported |
| Aquifer: | Northern Atlantic Coastal Plain aquifer system | | |
| Formation Type: | Jameco Aquifer | Aquifer Type: | Not Reported |
| Construction Date: | Not Reported | Well Depth: | 190 |
| Well Depth Units: | ft | Well Hole Depth: | 202 |
| Well Hole Depth Units: | ft | | |

| Map ID<br>Direction<br>Distance<br>Elevation | Database | EDR ID Number |
|---|---|---|
| **K49**<br>**WSW**<br>**1/2 - 1 Mile**<br>**Lower** | **FED USGS** | **USGS40000828940** |

| | | | |
|---|---|---|---|
| Organization ID: | USGS-NY | Organization Name: | USGS New York Water Science Center |
| Monitor Location: | K 1344. 1 | Type: | Well |
| Description: | 0102 | HUC: | 02030201 |
| Drainage Area: | Not Reported | Drainage Area Units: | Not Reported |
| Contrib Drainage Area: | Not Reported | Contrib Drainage Area Unts: | Not Reported |
| Aquifer: | Not Reported | Formation Type: | Not Reported |
| Aquifer Type: | Not Reported | Construction Date: | Not Reported |
| Well Depth: | Not Reported | Well Depth Units: | Not Reported |
| Well Hole Depth: | 171 | Well Hole Depth Units: | ft |

---

| | | |
|---|---|---|
| **K50**<br>**WSW**<br>**1/2 - 1 Mile**<br>**Lower** | **FED USGS** | **USGS40000828939** |

| | | | |
|---|---|---|---|
| Organization ID: | USGS-NY | Organization Name: | USGS New York Water Science Center |
| Monitor Location: | K 1305. 1 | Type: | Well |
| Description: | Not Reported | HUC: | 02030201 |
| Drainage Area: | Not Reported | Drainage Area Units: | Not Reported |
| Contrib Drainage Area: | Not Reported | Contrib Drainage Area Unts: | Not Reported |
| Aquifer: | Not Reported | Formation Type: | Not Reported |
| Aquifer Type: | Not Reported | Construction Date: | Not Reported |
| Well Depth: | Not Reported | Well Depth Units: | Not Reported |
| Well Hole Depth: | 166 | Well Hole Depth Units: | ft |

---

| | | |
|---|---|---|
| **L51**<br>**WSW**<br>**1/2 - 1 Mile**<br>**Lower** | **FED USGS** | **USGS40000829064** |

| | | | |
|---|---|---|---|
| Organization ID: | USGS-NY | Organization Name: | USGS New York Water Science Center |
| Monitor Location: | K 29. 1 | Type: | Well |
| Description: | Not Reported | HUC: | 02030201 |
| Drainage Area: | Not Reported | Drainage Area Units: | Not Reported |
| Contrib Drainage Area: | Not Reported | Contrib Drainage Area Unts: | Not Reported |
| Aquifer: | Not Reported | Formation Type: | Not Reported |
| Aquifer Type: | Not Reported | Construction Date: | Not Reported |
| Well Depth: | 78 | Well Depth Units: | ft |
| Well Hole Depth: | Not Reported | Well Hole Depth Units: | Not Reported |

| | | | |
|---|---|---|---|
| Ground water levels,Number of Measurements: | 66 | Level reading date: | 1939-03-24 |
| Feet below surface: | Not Reported | Feet to sea level: | -24.57 |
| Note: | Not Reported | | |
| Level reading date: | 1939-03-12 | Feet below surface: | Not Reported |
| Feet to sea level: | -24.72 | Note: | Not Reported |
| Level reading date: | 1939-03-10 | Feet below surface: | Not Reported |
| Feet to sea level: | -24.62 | Note: | Not Reported |

| | | | |
|---|---|---|---|
| Level reading date: | 1939-03-03 | Feet below surface: | Not Reported |
| Feet to sea level: | -24.59 | Note: | Not Reported |
| Level reading date: | 1939-02-24 | Feet below surface: | Not Reported |
| Feet to sea level: | -24.54 | Note: | Not Reported |
| Level reading date: | 1939-02-17 | Feet below surface: | Not Reported |
| Feet to sea level: | -24.52 | Note: | Not Reported |
| Level reading date: | 1939-02-10 | Feet below surface: | Not Reported |
| Feet to sea level: | -24.50 | Note: | Not Reported |
| Level reading date: | 1939-02-03 | Feet below surface: | Not Reported |
| Feet to sea level: | -24.54 | Note: | Not Reported |
| Level reading date: | 1939-01-27 | Feet below surface: | Not Reported |
| Feet to sea level: | -24.80 | Note: | Not Reported |
| Level reading date: | 1939-01-20 | Feet below surface: | Not Reported |
| Feet to sea level: | -24.78 | Note: | Not Reported |
| Level reading date: | 1939-01-13 | Feet below surface: | Not Reported |
| Feet to sea level: | -24.68 | Note: | Not Reported |
| Level reading date: | 1939-01-06 | Feet below surface: | Not Reported |
| Feet to sea level: | -24.70 | Note: | Not Reported |
| Level reading date: | 1938-12-30 | Feet below surface: | Not Reported |
| Feet to sea level: | -24.76 | Note: | Not Reported |
| Level reading date: | 1938-12-23 | Feet below surface: | Not Reported |
| Feet to sea level: | -24.88 | Note: | Not Reported |
| Level reading date: | 1938-12-16 | Feet below surface: | Not Reported |
| Feet to sea level: | -24.94 | Note: | Not Reported |
| Level reading date: | 1938-12-02 | Feet below surface: | Not Reported |
| Feet to sea level: | -25.00 | Note: | Not Reported |
| Level reading date: | 1938-11-25 | Feet below surface: | Not Reported |
| Feet to sea level: | -24.97 | Note: | Not Reported |
| Level reading date: | 1938-11-18 | Feet below surface: | Not Reported |
| Feet to sea level: | -24.89 | Note: | Not Reported |
| Level reading date: | 1938-11-11 | Feet below surface: | Not Reported |
| Feet to sea level: | -24.69 | Note: | Not Reported |
| Level reading date: | 1938-11-04 | Feet below surface: | Not Reported |
| Feet to sea level: | -24.89 | Note: | Not Reported |
| Level reading date: | 1938-10-28 | Feet below surface: | Not Reported |
| Feet to sea level: | -24.88 | Note: | Not Reported |
| Level reading date: | 1938-10-21 | Feet below surface: | Not Reported |
| Feet to sea level: | -24.85 | Note: | Not Reported |
| Level reading date: | 1938-10-14 | Feet below surface: | Not Reported |
| Feet to sea level: | -24.85 | Note: | Not Reported |
| Level reading date: | 1938-10-07 | Feet below surface: | Not Reported |
| Feet to sea level: | -24.77 | Note: | Not Reported |

| | | | |
|---|---|---|---|
| Level reading date: | 1938-09-30 | Feet below surface: | Not Reported |
| Feet to sea level: | -24.67 | Note: | Not Reported |
| Level reading date: | 1938-09-16 | Feet below surface: | Not Reported |
| Feet to sea level: | -25.10 | Note: | Not Reported |
| Level reading date: | 1938-09-09 | Feet below surface: | Not Reported |
| Feet to sea level: | -24.94 | Note: | Not Reported |
| Level reading date: | 1938-09-02 | Feet below surface: | Not Reported |
| Feet to sea level: | -24.96 | Note: | Not Reported |
| Level reading date: | 1938-08-26 | Feet below surface: | Not Reported |
| Feet to sea level: | -24.86 | Note: | Not Reported |
| Level reading date: | 1938-08-19 | Feet below surface: | Not Reported |
| Feet to sea level: | -24.93 | Note: | Not Reported |
| Level reading date: | 1938-08-12 | Feet below surface: | Not Reported |
| Feet to sea level: | -24.89 | Note: | Not Reported |
| Level reading date: | 1938-08-05 | Feet below surface: | Not Reported |
| Feet to sea level: | -24.83 | Note: | Not Reported |
| Level reading date: | 1938-07-22 | Feet below surface: | Not Reported |
| Feet to sea level: | -24.84 | Note: | Not Reported |
| Level reading date: | 1938-07-15 | Feet below surface: | Not Reported |
| Feet to sea level: | -24.79 | Note: | Not Reported |
| Level reading date: | 1938-07-08 | Feet below surface: | Not Reported |
| Feet to sea level: | -24.61 | Note: | Not Reported |
| Level reading date: | 1938-07-01 | Feet below surface: | Not Reported |
| Feet to sea level: | -24.63 | Note: | Not Reported |
| Level reading date: | 1938-06-11 | Feet below surface: | Not Reported |
| Feet to sea level: | -24.41 | Note: | Not Reported |
| Level reading date: | 1938-06-04 | Feet below surface: | Not Reported |
| Feet to sea level: | -24.43 | Note: | Not Reported |
| Level reading date: | 1938-05-28 | Feet below surface: | Not Reported |
| Feet to sea level: | -24.40 | Note: | Not Reported |
| Level reading date: | 1938-05-21 | Feet below surface: | Not Reported |
| Feet to sea level: | -24.46 | Note: | Not Reported |
| Level reading date: | 1938-05-07 | Feet below surface: | Not Reported |
| Feet to sea level: | -24.34 | Note: | Not Reported |
| Level reading date: | 1938-04-30 | Feet below surface: | Not Reported |
| Feet to sea level: | -24.37 | Note: | Not Reported |
| Level reading date: | 1938-04-23 | Feet below surface: | Not Reported |
| Feet to sea level: | -24.43 | Note: | Not Reported |
| Level reading date: | 1938-04-16 | Feet below surface: | Not Reported |
| Feet to sea level: | -24.47 | Note: | Not Reported |
| Level reading date: | 1938-04-09 | Feet below surface: | Not Reported |
| Feet to sea level: | -23.90 | Note: | Not Reported |

| | | | |
|---|---|---|---|
| Level reading date: | 1938-03-26 | Feet below surface: | Not Reported |
| Feet to sea level: | -24.07 | Note: | Not Reported |
| Level reading date: | 1938-03-19 | Feet below surface: | Not Reported |
| Feet to sea level: | -24.32 | Note: | Not Reported |
| Level reading date: | 1938-03-12 | Feet below surface: | Not Reported |
| Feet to sea level: | -24.18 | Note: | Not Reported |
| Level reading date: | 1938-03-05 | Feet below surface: | Not Reported |
| Feet to sea level: | -24.09 | Note: | Not Reported |
| Level reading date: | 1938-02-26 | Feet below surface: | Not Reported |
| Feet to sea level: | -24.48 | Note: | Not Reported |
| Level reading date: | 1938-02-19 | Feet below surface: | Not Reported |
| Feet to sea level: | -24.59 | Note: | Not Reported |
| Level reading date: | 1938-02-12 | Feet below surface: | Not Reported |
| Feet to sea level: | -24.44 | Note: | Not Reported |
| Level reading date: | 1938-02-04 | Feet below surface: | Not Reported |
| Feet to sea level: | -24.76 | Note: | Not Reported |
| Level reading date: | 1938-01-28 | Feet below surface: | Not Reported |
| Feet to sea level: | -24.88 | Note: | Not Reported |
| Level reading date: | 1938-01-21 | Feet below surface: | Not Reported |
| Feet to sea level: | -24.73 | Note: | Not Reported |
| Level reading date: | 1938-01-14 | Feet below surface: | Not Reported |
| Feet to sea level: | -24.82 | Note: | Not Reported |
| Level reading date: | 1938-01-07 | Feet below surface: | Not Reported |
| Feet to sea level: | -24.65 | Note: | Not Reported |
| Level reading date: | 1937-12-31 | Feet below surface: | Not Reported |
| Feet to sea level: | -24.78 | Note: | Not Reported |
| Level reading date: | 1937-12-24 | Feet below surface: | Not Reported |
| Feet to sea level: | -24.75 | Note: | Not Reported |
| Level reading date: | 1937-12-18 | Feet below surface: | Not Reported |
| Feet to sea level: | -24.63 | Note: | Not Reported |
| Level reading date: | 1937-12-11 | Feet below surface: | Not Reported |
| Feet to sea level: | -24.90 | Note: | Not Reported |
| Level reading date: | 1937-12-04 | Feet below surface: | Not Reported |
| Feet to sea level: | -24.89 | Note: | Not Reported |
| Level reading date: | 1937-11-27 | Feet below surface: | Not Reported |
| Feet to sea level: | -24.89 | Note: | Not Reported |
| Level reading date: | 1937-11-20 | Feet below surface: | Not Reported |
| Feet to sea level: | -24.88 | Note: | Not Reported |
| Level reading date: | 1937-11-13 | Feet below surface: | Not Reported |
| Feet to sea level: | -24.63 | Note: | Not Reported |
| Level reading date: | 1937-11-08 | Feet below surface: | Not Reported |
| Feet to sea level: | -24.81 | Note: | Not Reported |

| Map ID<br>Direction<br>Distance<br>Elevation | Database | EDR ID Number |
|---|---|---|
| **52**<br>**North**<br>**1/2 - 1 Mile**<br>**Higher** | **FED USGS** | **USGS40000829597** |

| | | | |
|---|---|---|---|
| Organization ID: | USGS-NY | Organization Name: | USGS New York Water Science Center |
| Monitor Location: | K 677. 1 | Type: | Well |
| Description: | Not Reported | HUC: | 02030201 |
| Drainage Area: | Not Reported | Drainage Area Units: | Not Reported |
| Contrib Drainage Area: | Not Reported | Contrib Drainage Area Unts: | Not Reported |
| Aquifer: | Not Reported | Formation Type: | Not Reported |
| Aquifer Type: | Not Reported | Construction Date: | Not Reported |
| Well Depth: | Not Reported | Well Depth Units: | Not Reported |
| Well Hole Depth: | 215 | Well Hole Depth Units: | ft |

---

| | | |
|---|---|---|
| **M53**<br>**ESE**<br>**1/2 - 1 Mile**<br>**Higher** | **FED USGS** | **USGS40000828894** |

| | | | |
|---|---|---|---|
| Organization ID: | USGS-NY | Organization Name: | USGS New York Water Science Center |
| Monitor Location: | K 3245. 2 | Type: | Well |
| Description: | WILSON AVE. AND STANHOPE ST., BUSHWICK | | |
| HUC: | 02030201 | Drainage Area: | Not Reported |
| Drainage Area Units: | Not Reported | Contrib Drainage Area: | Not Reported |
| Contrib Drainage Area Unts: | Not Reported | | |
| Aquifer: | Northern Atlantic Coastal Plain aquifer system | | |
| Formation Type: | Glacial Aquifer, Upper | Aquifer Type: | Unconfined single aquifer |
| Construction Date: | 20001019 | Well Depth: | 21.9 |
| Well Depth Units: | ft | Well Hole Depth: | 21.9 |
| Well Hole Depth Units: | ft | | |

| | | | |
|---|---|---|---|
| Ground water levels,Number of Measurements: | 47 | Level reading date: | 2005-02-15 |
| Feet below surface: | Not Reported | Feet to sea level: | 13.06 |
| Note: | Not Reported | | |
| Level reading date: | 2005-01-21 | Feet below surface: | Not Reported |
| Feet to sea level: | 12.11 | Note: | Not Reported |
| Level reading date: | 2004-12-15 | Feet below surface: | Not Reported |
| Feet to sea level: | 12.19 | Note: | Not Reported |
| Level reading date: | 2004-11-23 | Feet below surface: | Not Reported |
| Feet to sea level: | 12.28 | Note: | Not Reported |
| Level reading date: | 2004-10-21 | Feet below surface: | Not Reported |
| Feet to sea level: | 12.55 | Note: | Not Reported |
| Level reading date: | 2004-09-21 | Feet below surface: | Not Reported |
| Feet to sea level: | 12.58 | Note: | Not Reported |
| Level reading date: | 2004-08-25 | Feet below surface: | Not Reported |
| Feet to sea level: | 12.53 | Note: | Not Reported |
| Level reading date: | 2004-07-19 | Feet below surface: | Not Reported |
| Feet to sea level: | 12.36 | Note: | Not Reported |

| | | | |
|---|---|---|---|
| Level reading date: | 2004-06-16 | Feet below surface: | Not Reported |
| Feet to sea level: | 12.15 | Note: | Not Reported |
| Level reading date: | 2004-05-25 | Feet below surface: | Not Reported |
| Feet to sea level: | 12.16 | Note: | Not Reported |
| Level reading date: | 2004-04-29 | Feet below surface: | Not Reported |
| Feet to sea level: | 12.13 | Note: | Not Reported |
| Level reading date: | 2004-02-25 | Feet below surface: | Not Reported |
| Feet to sea level: | 12.04 | Note: | Not Reported |
| Level reading date: | 2003-12-18 | Feet below surface: | Not Reported |
| Feet to sea level: | 11.85 | Note: | Not Reported |
| Level reading date: | 2003-11-25 | Feet below surface: | Not Reported |
| Feet to sea level: | 11.82 | Note: | Not Reported |
| Level reading date: | 2003-10-29 | Feet below surface: | Not Reported |
| Feet to sea level: | 11.75 | Note: | Not Reported |
| Level reading date: | 2003-09-24 | Feet below surface: | Not Reported |
| Feet to sea level: | 11.80 | Note: | Not Reported |
| Level reading date: | 2003-08-25 | Feet below surface: | Not Reported |
| Feet to sea level: | 11.75 | Note: | Not Reported |
| Level reading date: | 2003-07-21 | Feet below surface: | Not Reported |
| Feet to sea level: | 11.41 | Note: | Not Reported |
| Level reading date: | 2003-06-25 | Feet below surface: | Not Reported |
| Feet to sea level: | 11.07 | Note: | Not Reported |
| Level reading date: | 2003-05-19 | Feet below surface: | Not Reported |
| Feet to sea level: | 10.40 | Note: | Not Reported |
| Level reading date: | 2003-04-28 | Feet below surface: | Not Reported |
| Feet to sea level: | 10.41 | Note: | Not Reported |
| Level reading date: | 2003-02-27 | Feet below surface: | Not Reported |
| Feet to sea level: | 10.56 | Note: | Not Reported |
| Level reading date: | 2003-01-28 | Feet below surface: | Not Reported |
| Feet to sea level: | 10.83 | Note: | Not Reported |
| Level reading date: | 2002-12-27 | Feet below surface: | Not Reported |
| Feet to sea level: | 10.97 | Note: | Not Reported |
| Level reading date: | 2002-11-26 | Feet below surface: | Not Reported |
| Feet to sea level: | 11.15 | Note: | Not Reported |
| Level reading date: | 2002-10-21 | Feet below surface: | Not Reported |
| Feet to sea level: | 11.19 | Note: | Not Reported |
| Level reading date: | 2002-09-25 | Feet below surface: | Not Reported |
| Feet to sea level: | 11.04 | Note: | Not Reported |
| Level reading date: | 2002-08-27 | Feet below surface: | Not Reported |
| Feet to sea level: | 10.77 | Note: | Not Reported |
| Level reading date: | 2002-07-22 | Feet below surface: | Not Reported |
| Feet to sea level: | 10.82 | Note: | Not Reported |

| | | | |
|---|---|---|---|
| Level reading date: | 2002-06-18 | Feet below surface: | Not Reported |
| Feet to sea level: | 10.83 | Note: | Not Reported |
| Level reading date: | 2002-04-24 | Feet below surface: | Not Reported |
| Feet to sea level: | 10.81 | Note: | Not Reported |
| Level reading date: | 2002-02-27 | Feet below surface: | Not Reported |
| Feet to sea level: | 11.00 | Note: | Not Reported |
| Level reading date: | 2002-01-28 | Feet below surface: | Not Reported |
| Feet to sea level: | 11.10 | Note: | Not Reported |
| Level reading date: | 2001-12-28 | Feet below surface: | Not Reported |
| Feet to sea level: | 11.27 | Note: | Not Reported |
| Level reading date: | 2001-11-15 | Feet below surface: | Not Reported |
| Feet to sea level: | 11.51 | Note: | Not Reported |
| Level reading date: | 2001-10-24 | Feet below surface: | Not Reported |
| Feet to sea level: | 11.64 | Note: | Not Reported |
| Level reading date: | 2001-09-26 | Feet below surface: | Not Reported |
| Feet to sea level: | 11.71 | Note: | Not Reported |
| Level reading date: | 2001-08-29 | Feet below surface: | Not Reported |
| Feet to sea level: | 11.83 | Note: | Not Reported |
| Level reading date: | 2001-07-24 | Feet below surface: | Not Reported |
| Feet to sea level: | 11.78 | Note: | Not Reported |
| Level reading date: | 2001-06-28 | Feet below surface: | Not Reported |
| Feet to sea level: | 11.84 | Note: | Not Reported |
| Level reading date: | 2001-05-24 | Feet below surface: | Not Reported |
| Feet to sea level: | 11.86 | Note: | Not Reported |
| Level reading date: | 2001-04-25 | Feet below surface: | Not Reported |
| Feet to sea level: | 11.92 | Note: | Not Reported |
| Level reading date: | 2001-02-22 | Feet below surface: | Not Reported |
| Feet to sea level: | 11.42 | Note: | Not Reported |
| Level reading date: | 2001-01-17 | Feet below surface: | Not Reported |
| Feet to sea level: | 11.43 | Note: | Not Reported |
| Level reading date: | 2000-12-19 | Feet below surface: | Not Reported |
| Feet to sea level: | 11.55 | Note: | Not Reported |
| Level reading date: | 2000-11-28 | Feet below surface: | Not Reported |
| Feet to sea level: | 11.64 | Note: | Not Reported |
| Level reading date: | 2000-10-24 | Feet below surface: | Not Reported |
| Feet to sea level: | 11.79 | Note: | Not Reported |

---

**M54**
**ESE**
**1/2 - 1 Mile**
**Higher**

**FED USGS** **USGS40000828893**

| | | | |
|---|---|---|---|
| Organization ID: | USGS-NY | Organization Name: | USGS New York Water Science Center |
| Monitor Location: | K 3245. 1 | Type: | Well |

# GEOCHECK® - PHYSICAL SETTING SOURCE MAP FINDINGS

| | | | |
|---|---|---|---|
| Description: | Not Reported | HUC: | 02030201 |
| Drainage Area: | Not Reported | Drainage Area Units: | Not Reported |
| Contrib Drainage Area: | Not Reported | Contrib Drainage Area Unts: | Not Reported |
| Aquifer: | Northern Atlantic Coastal Plain aquifer system | | |
| Formation Type: | Glacial Aquifer, Upper | Aquifer Type: | Not Reported |
| Construction Date: | Not Reported | Well Depth: | 24 |
| Well Depth Units: | ft | Well Hole Depth: | Not Reported |
| Well Hole Depth Units: | Not Reported | | |

| | | | |
|---|---|---|---|
| Ground water levels,Number of Measurements: | 148 | Level reading date: | 2000-09-27 |
| Feet below surface: | Not Reported | Feet to sea level: | 6.92 |
| Note: | Not Reported | | |

| | | | |
|---|---|---|---|
| Level reading date: | 2000-08-24 | Feet below surface: | Not Reported |
| Feet to sea level: | 6.94 | Note: | Not Reported |
| Level reading date: | 2000-07-27 | Feet below surface: | Not Reported |
| Feet to sea level: | 6.96 | Note: | Not Reported |
| Level reading date: | 2000-06-28 | Feet below surface: | Not Reported |
| Feet to sea level: | 6.83 | Note: | Not Reported |
| Level reading date: | 2000-05-23 | Feet below surface: | Not Reported |
| Feet to sea level: | 6.65 | Note: | Not Reported |
| Level reading date: | 2000-04-27 | Feet below surface: | Not Reported |
| Feet to sea level: | 6.61 | Note: | Not Reported |
| Level reading date: | 2000-03-23 | Feet below surface: | Not Reported |
| Feet to sea level: | 6.61 | Note: | Not Reported |
| Level reading date: | 2000-02-29 | Feet below surface: | Not Reported |
| Feet to sea level: | 6.51 | Note: | Not Reported |
| Level reading date: | 1999-12-13 | Feet below surface: | Not Reported |
| Feet to sea level: | 6.69 | Note: | Not Reported |
| Level reading date: | 1999-11-23 | Feet below surface: | Not Reported |
| Feet to sea level: | 6.79 | Note: | Not Reported |
| Level reading date: | 1999-10-19 | Feet below surface: | Not Reported |
| Feet to sea level: | 6.82 | Note: | Not Reported |
| Level reading date: | 1999-09-23 | Feet below surface: | Not Reported |
| Feet to sea level: | 7.01 | Note: | Not Reported |
| Level reading date: | 1999-08-17 | Feet below surface: | Not Reported |
| Feet to sea level: | 6.99 | Note: | Not Reported |
| Level reading date: | 1999-07-20 | Feet below surface: | Not Reported |
| Feet to sea level: | 7.03 | Note: | Not Reported |
| Level reading date: | 1999-06-24 | Feet below surface: | Not Reported |
| Feet to sea level: | 7.02 | Note: | Not Reported |
| Level reading date: | 1999-05-18 | Feet below surface: | Not Reported |
| Feet to sea level: | 7.06 | Note: | Not Reported |
| Level reading date: | 1999-04-28 | Feet below surface: | Not Reported |
| Feet to sea level: | 7.07 | Note: | Not Reported |

| | | | |
|---|---|---|---|
| Level reading date: | 1999-03-23 | Feet below surface: | Not Reported |
| Feet to sea level: | 7.11 | Note: | Not Reported |
| Level reading date: | 1999-03-02 | Feet below surface: | Not Reported |
| Feet to sea level: | 7.13 | Note: | Not Reported |
| Level reading date: | 1999-01-27 | Feet below surface: | Not Reported |
| Feet to sea level: | 7.17 | Note: | Not Reported |
| Level reading date: | 1998-11-24 | Feet below surface: | Not Reported |
| Feet to sea level: | 7.36 | Note: | Not Reported |
| Level reading date: | 1998-09-29 | Feet below surface: | Not Reported |
| Feet to sea level: | 7.84 | Note: | Not Reported |
| Level reading date: | 1998-09-01 | Feet below surface: | Not Reported |
| Feet to sea level: | 7.95 | Note: | Not Reported |
| Level reading date: | 1998-07-28 | Feet below surface: | Not Reported |
| Feet to sea level: | 8.17 | Note: | Not Reported |
| Level reading date: | 1998-06-10 | Feet below surface: | Not Reported |
| Feet to sea level: | 8.19 | Note: | Not Reported |
| Level reading date: | 1998-05-20 | Feet below surface: | Not Reported |
| Feet to sea level: | 8.24 | Note: | Not Reported |
| Level reading date: | 1998-04-29 | Feet below surface: | Not Reported |
| Feet to sea level: | 7.83 | Note: | Not Reported |
| Level reading date: | 1998-01-29 | Feet below surface: | Not Reported |
| Feet to sea level: | 7.39 | Note: | Not Reported |
| Level reading date: | 1997-12-17 | Feet below surface: | Not Reported |
| Feet to sea level: | 7.30 | Note: | Not Reported |
| Level reading date: | 1997-11-26 | Feet below surface: | Not Reported |
| Feet to sea level: | 7.36 | Note: | Not Reported |
| Level reading date: | 1997-11-05 | Feet below surface: | Not Reported |
| Feet to sea level: | 7.34 | Note: | Not Reported |
| Level reading date: | 1997-09-29 | Feet below surface: | Not Reported |
| Feet to sea level: | 7.64 | Note: | Not Reported |
| Level reading date: | 1997-07-23 | Feet below surface: | Not Reported |
| Feet to sea level: | 7.47 | Note: | Not Reported |
| Level reading date: | 1997-06-26 | Feet below surface: | Not Reported |
| Feet to sea level: | 7.52 | Note: | Not Reported |
| Level reading date: | 1997-05-29 | Feet below surface: | Not Reported |
| Feet to sea level: | 7.28 | Note: | Not Reported |
| Level reading date: | 1997-03-18 | Feet below surface: | Not Reported |
| Feet to sea level: | 7.32 | Note: | Not Reported |
| Level reading date: | 1997-02-28 | Feet below surface: | Not Reported |
| Feet to sea level: | 7.27 | Note: | Not Reported |
| Level reading date: | 1997-01-24 | Feet below surface: | Not Reported |
| Feet to sea level: | 7.26 | Note: | Not Reported |

| | | | |
|---|---|---|---|
| Level reading date: | 1997-01-07 | Feet below surface: | Not Reported |
| Feet to sea level: | 7.36 | Note: | Not Reported |
| Level reading date: | 1996-09-19 | Feet below surface: | Not Reported |
| Feet to sea level: | 6.80 | Note: | Not Reported |
| Level reading date: | 1996-03-13 | Feet below surface: | Not Reported |
| Feet to sea level: | 6.57 | Note: | Not Reported |
| Level reading date: | 1996-01-23 | Feet below surface: | Not Reported |
| Feet to sea level: | 6.23 | Note: | Not Reported |
| Level reading date: | 1995-11-28 | Feet below surface: | Not Reported |
| Feet to sea level: | 6.25 | Note: | Not Reported |
| Level reading date: | 1995-09-26 | Feet below surface: | Not Reported |
| Feet to sea level: | 6.68 | Note: | Not Reported |
| Level reading date: | 1995-07-19 | Feet below surface: | Not Reported |
| Feet to sea level: | 6.74 | Note: | Not Reported |
| Level reading date: | 1995-05-23 | Feet below surface: | Not Reported |
| Feet to sea level: | 6.43 | Note: | Not Reported |
| Level reading date: | 1995-03-14 | Feet below surface: | Not Reported |
| Feet to sea level: | 6.69 | Note: | Not Reported |
| Level reading date: | 1995-01-25 | Feet below surface: | Not Reported |
| Feet to sea level: | 6.77 | Note: | Not Reported |
| Level reading date: | 1994-12-13 | Feet below surface: | Not Reported |
| Feet to sea level: | 6.73 | Note: | Not Reported |
| Level reading date: | 1994-10-18 | Feet below surface: | Not Reported |
| Feet to sea level: | 6.95 | Note: | Not Reported |
| Level reading date: | 1994-09-21 | Feet below surface: | Not Reported |
| Feet to sea level: | 7.06 | Note: | Not Reported |
| Level reading date: | 1994-08-24 | Feet below surface: | Not Reported |
| Feet to sea level: | 7.16 | Note: | Not Reported |
| Level reading date: | 1994-07-27 | Feet below surface: | Not Reported |
| Feet to sea level: | 7.24 | Note: | Not Reported |
| Level reading date: | 1994-06-20 | Feet below surface: | Not Reported |
| Feet to sea level: | 7.17 | Note: | Not Reported |
| Level reading date: | 1994-05-17 | Feet below surface: | Not Reported |
| Feet to sea level: | 7.23 | Note: | Not Reported |
| Level reading date: | 1994-04-26 | Feet below surface: | Not Reported |
| Feet to sea level: | 7.19 | Note: | Not Reported |
| Level reading date: | 1994-03-25 | Feet below surface: | Not Reported |
| Feet to sea level: | 6.95 | Note: | Not Reported |
| Level reading date: | 1994-02-02 | Feet below surface: | Not Reported |
| Feet to sea level: | 6.47 | Note: | Not Reported |
| Level reading date: | 1993-12-27 | Feet below surface: | Not Reported |
| Feet to sea level: | 6.28 | Note: | Not Reported |

| | | | |
|---|---|---|---|
| Level reading date: | 1993-11-18 | Feet below surface: | Not Reported |
| Feet to sea level: | 6.46 | Note: | Not Reported |
| Level reading date: | 1993-10-28 | Feet below surface: | Not Reported |
| Feet to sea level: | 6.70 | Note: | Not Reported |
| Level reading date: | 1993-09-15 | Feet below surface: | Not Reported |
| Feet to sea level: | 6.95 | Note: | Not Reported |
| Level reading date: | 1993-08-18 | Feet below surface: | Not Reported |
| Feet to sea level: | 7.05 | Note: | Not Reported |
| Level reading date: | 1993-07-15 | Feet below surface: | Not Reported |
| Feet to sea level: | 7.12 | Note: | Not Reported |
| Level reading date: | 1993-06-22 | Feet below surface: | Not Reported |
| Feet to sea level: | 7.20 | Note: | Not Reported |
| Level reading date: | 1993-05-20 | Feet below surface: | Not Reported |
| Feet to sea level: | 7.28 | Note: | Not Reported |
| Level reading date: | 1993-04-29 | Feet below surface: | Not Reported |
| Feet to sea level: | 7.32 | Note: | Not Reported |
| Level reading date: | 1993-03-23 | Feet below surface: | Not Reported |
| Feet to sea level: | 6.98 | Note: | Not Reported |
| Level reading date: | 1993-02-24 | Feet below surface: | Not Reported |
| Feet to sea level: | 6.97 | Note: | Not Reported |
| Level reading date: | 1993-01-26 | Feet below surface: | Not Reported |
| Feet to sea level: | 7.95 | Note: | Not Reported |
| Level reading date: | 1992-12-29 | Feet below surface: | Not Reported |
| Feet to sea level: | 7.98 | Note: | Not Reported |
| Level reading date: | 1992-11-24 | Feet below surface: | Not Reported |
| Feet to sea level: | 9.12 | Note: | Not Reported |
| Level reading date: | 1992-10-28 | Feet below surface: | Not Reported |
| Feet to sea level: | 8.63 | Note: | Not Reported |
| Level reading date: | 1992-09-16 | Feet below surface: | Not Reported |
| Feet to sea level: | 7.22 | Note: | Not Reported |
| Level reading date: | 1992-08-25 | Feet below surface: | Not Reported |
| Feet to sea level: | 7.17 | Note: | Not Reported |
| Level reading date: | 1992-06-23 | Feet below surface: | Not Reported |
| Feet to sea level: | 7.22 | Note: | Not Reported |
| Level reading date: | 1992-06-15 | Feet below surface: | Not Reported |
| Feet to sea level: | 6.95 | Note: | Not Reported |
| Level reading date: | 1992-05-12 | Feet below surface: | Not Reported |
| Feet to sea level: | 7.51 | Note: | Not Reported |
| Level reading date: | 1992-04-14 | Feet below surface: | Not Reported |
| Feet to sea level: | 8.23 | Note: | Not Reported |
| Level reading date: | 1992-03-18 | Feet below surface: | Not Reported |
| Feet to sea level: | 8.66 | Note: | Not Reported |

| | | | |
|---|---|---|---|
| Level reading date: | 1992-02-19 | Feet below surface: | Not Reported |
| Feet to sea level: | 8.76 | Note: | Not Reported |
| Level reading date: | 1992-01-22 | Feet below surface: | Not Reported |
| Feet to sea level: | 9.17 | Note: | Not Reported |
| Level reading date: | 1991-12-18 | Feet below surface: | Not Reported |
| Feet to sea level: | 9.05 | Note: | Not Reported |
| Level reading date: | 1991-11-14 | Feet below surface: | Not Reported |
| Feet to sea level: | 8.81 | Note: | Not Reported |
| Level reading date: | 1991-10-16 | Feet below surface: | Not Reported |
| Feet to sea level: | 8.42 | Note: | Not Reported |
| Level reading date: | 1991-09-17 | Feet below surface: | Not Reported |
| Feet to sea level: | 8.57 | Note: | Not Reported |
| Level reading date: | 1991-08-15 | Feet below surface: | Not Reported |
| Feet to sea level: | 8.35 | Note: | Not Reported |
| Level reading date: | 1991-07-16 | Feet below surface: | Not Reported |
| Feet to sea level: | 8.28 | Note: | Not Reported |
| Level reading date: | 1991-06-12 | Feet below surface: | Not Reported |
| Feet to sea level: | 8.24 | Note: | Not Reported |
| Level reading date: | 1991-05-15 | Feet below surface: | Not Reported |
| Feet to sea level: | 8.15 | Note: | Not Reported |
| Level reading date: | 1991-04-15 | Feet below surface: | Not Reported |
| Feet to sea level: | 7.83 | Note: | Not Reported |
| Level reading date: | 1991-03-20 | Feet below surface: | Not Reported |
| Feet to sea level: | 8.04 | Note: | Not Reported |
| Level reading date: | 1991-02-21 | Feet below surface: | Not Reported |
| Feet to sea level: | 8.11 | Note: | Not Reported |
| Level reading date: | 1991-01-24 | Feet below surface: | Not Reported |
| Feet to sea level: | 8.51 | Note: | Not Reported |
| Level reading date: | 1990-12-10 | Feet below surface: | Not Reported |
| Feet to sea level: | 8.17 | Note: | Not Reported |
| Level reading date: | 1990-11-13 | Feet below surface: | Not Reported |
| Feet to sea level: | 8.69 | Note: | Not Reported |
| Level reading date: | 1990-10-10 | Feet below surface: | Not Reported |
| Feet to sea level: | 8.50 | Note: | Not Reported |
| Level reading date: | 1990-09-12 | Feet below surface: | Not Reported |
| Feet to sea level: | 7.61 | Note: | Not Reported |
| Level reading date: | 1990-08-14 | Feet below surface: | Not Reported |
| Feet to sea level: | 8.62 | Note: | Not Reported |
| Level reading date: | 1990-07-12 | Feet below surface: | Not Reported |
| Feet to sea level: | 8.54 | Note: | Not Reported |
| Level reading date: | 1990-06-20 | Feet below surface: | Not Reported |
| Feet to sea level: | 8.40 | Note: | Not Reported |

| | | | |
|---|---|---|---|
| Level reading date: | 1990-05-25 | Feet below surface: | Not Reported |
| Feet to sea level: | 8.24 | Note: | Not Reported |
| Level reading date: | 1990-04-24 | Feet below surface: | Not Reported |
| Feet to sea level: | 8.15 | Note: | Not Reported |
| Level reading date: | 1990-04-04 | Feet below surface: | Not Reported |
| Feet to sea level: | 8.23 | Note: | Not Reported |
| Level reading date: | 1990-02-26 | Feet below surface: | Not Reported |
| Feet to sea level: | 8.19 | Note: | Not Reported |
| Level reading date: | 1990-01-24 | Feet below surface: | Not Reported |
| Feet to sea level: | 8.31 | Note: | Not Reported |
| Level reading date: | 1989-12-28 | Feet below surface: | Not Reported |
| Feet to sea level: | 8.38 | Note: | Not Reported |
| Level reading date: | 1989-11-21 | Feet below surface: | Not Reported |
| Feet to sea level: | 8.40 | Note: | Not Reported |
| Level reading date: | 1989-10-27 | Feet below surface: | Not Reported |
| Feet to sea level: | 8.40 | Note: | Not Reported |
| Level reading date: | 1989-09-29 | Feet below surface: | Not Reported |
| Feet to sea level: | 8.32 | Note: | Not Reported |
| Level reading date: | 1989-08-31 | Feet below surface: | Not Reported |
| Feet to sea level: | 8.30 | Note: | Not Reported |
| Level reading date: | 1989-07-25 | Feet below surface: | Not Reported |
| Feet to sea level: | 7.95 | Note: | Not Reported |
| Level reading date: | 1989-06-22 | Feet below surface: | Not Reported |
| Feet to sea level: | 7.68 | Note: | Not Reported |
| Level reading date: | 1989-05-22 | Feet below surface: | Not Reported |
| Feet to sea level: | 7.20 | Note: | Not Reported |
| Level reading date: | 1989-04-28 | Feet below surface: | Not Reported |
| Feet to sea level: | 6.99 | Note: | Not Reported |
| Level reading date: | 1989-03-29 | Feet below surface: | Not Reported |
| Feet to sea level: | 6.70 | Note: | Not Reported |
| Level reading date: | 1989-02-28 | Feet below surface: | Not Reported |
| Feet to sea level: | 7.22 | Note: | Not Reported |
| Level reading date: | 1989-01-17 | Feet below surface: | Not Reported |
| Feet to sea level: | 7.26 | Note: | Not Reported |
| Level reading date: | 1988-12-09 | Feet below surface: | Not Reported |
| Feet to sea level: | 7.35 | Note: | Not Reported |
| Level reading date: | 1988-11-16 | Feet below surface: | Not Reported |
| Feet to sea level: | 7.11 | Note: | Not Reported |
| Level reading date: | 1988-10-19 | Feet below surface: | Not Reported |
| Feet to sea level: | 6.89 | Note: | Not Reported |
| Level reading date: | 1988-09-14 | Feet below surface: | Not Reported |
| Feet to sea level: | 6.99 | Note: | Not Reported |

| | | | |
|---|---|---|---|
| Level reading date: | 1988-08-31 | Feet below surface: | Not Reported |
| Feet to sea level: | 6.97 | Note: | Not Reported |
| Level reading date: | 1988-07-22 | Feet below surface: | Not Reported |
| Feet to sea level: | 6.92 | Note: | Not Reported |
| Level reading date: | 1988-06-17 | Feet below surface: | Not Reported |
| Feet to sea level: | 6.76 | Note: | Not Reported |
| Level reading date: | 1988-06-01 | Feet below surface: | Not Reported |
| Feet to sea level: | 5.80 | Note: | Not Reported |
| Level reading date: | 1985-10-01 | Feet below surface: | Not Reported |
| Feet to sea level: | 8.18 | Note: | Not Reported |
| Level reading date: | 1985-05-18 | Feet below surface: | Not Reported |
| Feet to sea level: | 8.22 | Note: | Not Reported |
| Level reading date: | 1984-12-18 | Feet below surface: | Not Reported |
| Feet to sea level: | 10.11 | Note: | Not Reported |
| Level reading date: | 1984-10-05 | Feet below surface: | Not Reported |
| Feet to sea level: | 10.85 | Note: | Not Reported |
| Level reading date: | 1984-06-27 | Feet below surface: | Not Reported |
| Feet to sea level: | 11.37 | Note: | Not Reported |
| Level reading date: | 1984-03-16 | Feet below surface: | Not Reported |
| Feet to sea level: | 10.58 | Note: | Not Reported |
| Level reading date: | 1984-01-05 | Feet below surface: | Not Reported |
| Feet to sea level: | 10.35 | Note: | Not Reported |
| Level reading date: | 1983-09-29 | Feet below surface: | Not Reported |
| Feet to sea level: | 9.08 | Note: | Not Reported |
| Level reading date: | 1983-06-29 | Feet below surface: | Not Reported |
| Feet to sea level: | 9.51 | Note: | Not Reported |
| Level reading date: | 1983-03-25 | Feet below surface: | Not Reported |
| Feet to sea level: | 9.36 | Note: | Not Reported |
| Level reading date: | 1982-12-21 | Feet below surface: | Not Reported |
| Feet to sea level: | 9.05 | Note: | Not Reported |
| Level reading date: | 1982-10-06 | Feet below surface: | Not Reported |
| Feet to sea level: | 9.40 | Note: | Not Reported |
| Level reading date: | 1982-06-30 | Feet below surface: | Not Reported |
| Feet to sea level: | 8.84 | Note: | Not Reported |
| Level reading date: | 1982-04-05 | Feet below surface: | Not Reported |
| Feet to sea level: | 9.44 | Note: | Not Reported |
| Level reading date: | 1981-12-29 | Feet below surface: | Not Reported |
| Feet to sea level: | 9.65 | Note: | Not Reported |
| Level reading date: | 1981-09-23 | Feet below surface: | Not Reported |
| Feet to sea level: | 9.70 | Note: | Not Reported |
| Level reading date: | 1981-06-24 | Feet below surface: | Not Reported |
| Feet to sea level: | 9.95 | Note: | Not Reported |

| | | | |
|---|---|---|---|
| Level reading date: | 1981-03-18 | Feet below surface: | Not Reported |
| Feet to sea level: | 11.20 | Note: | Not Reported |
| Level reading date: | 1981-02-10 | Feet below surface: | Not Reported |
| Feet to sea level: | 11.23 | Note: | Not Reported |
| Level reading date: | 1980-12-30 | Feet below surface: | Not Reported |
| Feet to sea level: | 11.24 | Note: | Not Reported |
| Level reading date: | 1980-09-23 | Feet below surface: | Not Reported |
| Feet to sea level: | 11.52 | Note: | Not Reported |
| Level reading date: | 1980-06-24 | Feet below surface: | Not Reported |
| Feet to sea level: | 11.20 | Note: | Not Reported |

---

**L55**
**West**
**1/2 - 1 Mile**
**Lower**

**FED USGS** **USGS40000829065**

| | | | |
|---|---|---|---|
| Organization ID: | USGS-NY | Organization Name: | USGS New York Water Science Center |
| Monitor Location: | K 65. 1 | Type: | Well |
| Description: | Not Reported | HUC: | 02030201 |
| Drainage Area: | Not Reported | Drainage Area Units: | Not Reported |
| Contrib Drainage Area: | Not Reported | Contrib Drainage Area Unts: | Not Reported |
| Aquifer: | Northern Atlantic Coastal Plain aquifer system | | |
| Formation Type: | Glacial Aquifer, Upper | Aquifer Type: | Not Reported |
| Construction Date: | Not Reported | Well Depth: | 59 |
| Well Depth Units: | ft | Well Hole Depth: | Not Reported |
| Well Hole Depth Units: | Not Reported | | |

| | | | |
|---|---|---|---|
| Ground water levels,Number of Measurements: | 468 | Level reading date: | 1968-11-06 |
| Feet below surface: | Not Reported | Feet to sea level: | 0.65 |
| Note: | Not Reported | | |
| Level reading date: | 1967-10-20 | Feet below surface: | Not Reported |
| Feet to sea level: | 0.51 | Note: | Not Reported |
| Level reading date: | 1966-10-24 | Feet below surface: | Not Reported |
| Feet to sea level: | 5.43 | Note: | Not Reported |
| Level reading date: | 1966-05-03 | Feet below surface: | Not Reported |
| Feet to sea level: | -0.40 | Note: | Not Reported |
| Level reading date: | 1965-10-27 | Feet below surface: | Not Reported |
| Feet to sea level: | -0.59 | Note: | Not Reported |
| Level reading date: | 1965-09-14 | Feet below surface: | Not Reported |
| Feet to sea level: | -0.71 | Note: | Not Reported |
| Level reading date: | 1965-05-03 | Feet below surface: | Not Reported |
| Feet to sea level: | 6.73 | Note: | Not Reported |
| Level reading date: | 1964-10-30 | Feet below surface: | Not Reported |
| Feet to sea level: | -1.63 | Note: | Not Reported |
| Level reading date: | 1964-04-23 | Feet below surface: | Not Reported |
| Feet to sea level: | -0.90 | Note: | Not Reported |
| Level reading date: | 1963-10-19 | Feet below surface: | Not Reported |

| | | | |
|---|---|---|---|
| Feet to sea level: | -1.07 | Note: | Not Reported |
| Level reading date: | 1963-04-29 | Feet below surface: | Not Reported |
| Feet to sea level: | -0.68 | Note: | Not Reported |
| Level reading date: | 1962-11-09 | Feet below surface: | Not Reported |
| Feet to sea level: | -0.71 | Note: | Not Reported |
| Level reading date: | 1962-04-26 | Feet below surface: | Not Reported |
| Feet to sea level: | -0.70 | Note: | Not Reported |
| Level reading date: | 1961-12-27 | Feet below surface: | Not Reported |
| Feet to sea level: | -1.75 | Note: | Not Reported |
| Level reading date: | 1961-10-02 | Feet below surface: | Not Reported |
| Feet to sea level: | -2.95 | Note: | Not Reported |
| Level reading date: | 1961-06-29 | Feet below surface: | Not Reported |
| Feet to sea level: | -3.94 | Note: | Not Reported |
| Level reading date: | 1960-09-28 | Feet below surface: | Not Reported |
| Feet to sea level: | -2.66 | Note: | Not Reported |
| Level reading date: | 1960-07-05 | Feet below surface: | Not Reported |
| Feet to sea level: | -3.44 | Note: | Not Reported |
| Level reading date: | 1960-03-30 | Feet below surface: | Not Reported |
| Feet to sea level: | -3.13 | Note: | Not Reported |
| Level reading date: | 1960-01-14 | Feet below surface: | Not Reported |
| Feet to sea level: | -2.56 | Note: | Not Reported |
| Level reading date: | 1959-10-07 | Feet below surface: | Not Reported |
| Feet to sea level: | -3.82 | Note: | Not Reported |
| Level reading date: | 1959-07-16 | Feet below surface: | Not Reported |
| Feet to sea level: | -3.40 | Note: | Not Reported |
| Level reading date: | 1959-03-18 | Feet below surface: | Not Reported |
| Feet to sea level: | -2.75 | Note: | Not Reported |
| Level reading date: | 1958-01-10 | Feet below surface: | Not Reported |
| Feet to sea level: | -4.35 | Note: | Not Reported |
| Level reading date: | 1957-09-24 | Feet below surface: | Not Reported |
| Feet to sea level: | -4.66 | Note: | Not Reported |
| Level reading date: | 1957-06-27 | Feet below surface: | Not Reported |
| Feet to sea level: | -4.47 | Note: | Not Reported |
| Level reading date: | 1957-03-27 | Feet below surface: | Not Reported |
| Feet to sea level: | -4.08 | Note: | Not Reported |
| Level reading date: | 1956-12-18 | Feet below surface: | Not Reported |
| Feet to sea level: | -3.97 | Note: | Not Reported |
| Level reading date: | 1956-11-29 | Feet below surface: | Not Reported |
| Feet to sea level: | -3.93 | Note: | Not Reported |
| Level reading date: | 1956-10-25 | Feet below surface: | Not Reported |
| Feet to sea level: | -3.90 | Note: | Not Reported |

| | | | |
|---|---|---|---|
| Level reading date: | 1956-10-02 | Feet below surface: | Not Reported |
| Feet to sea level: | -3.73 | Note: | Not Reported |
| Level reading date: | 1956-08-02 | Feet below surface: | Not Reported |
| Feet to sea level: | -3.44 | Note: | Not Reported |
| Level reading date: | 1956-07-03 | Feet below surface: | Not Reported |
| Feet to sea level: | -3.89 | Note: | Not Reported |
| Level reading date: | 1956-06-05 | Feet below surface: | Not Reported |
| Feet to sea level: | -3.79 | Note: | Not Reported |
| Level reading date: | 1956-05-15 | Feet below surface: | Not Reported |
| Feet to sea level: | -3.39 | Note: | Not Reported |
| Level reading date: | 1956-03-05 | Feet below surface: | Not Reported |
| Feet to sea level: | -3.44 | Note: | Not Reported |
| Level reading date: | 1956-02-07 | Feet below surface: | Not Reported |
| Feet to sea level: | -3.93 | Note: | Not Reported |
| Level reading date: | 1955-12-22 | Feet below surface: | Not Reported |
| Feet to sea level: | -4.25 | Note: | Not Reported |
| Level reading date: | 1955-11-15 | Feet below surface: | Not Reported |
| Feet to sea level: | -4.60 | Note: | Not Reported |
| Level reading date: | 1955-10-07 | Feet below surface: | Not Reported |
| Feet to sea level: | -5.48 | Note: | Not Reported |
| Level reading date: | 1955-07-26 | Feet below surface: | Not Reported |
| Feet to sea level: | -5.49 | Note: | Not Reported |
| Level reading date: | 1955-06-23 | Feet below surface: | Not Reported |
| Feet to sea level: | -5.20 | Note: | Not Reported |
| Level reading date: | 1955-05-25 | Feet below surface: | Not Reported |
| Feet to sea level: | -5.22 | Note: | Not Reported |
| Level reading date: | 1955-04-26 | Feet below surface: | Not Reported |
| Feet to sea level: | -5.09 | Note: | Not Reported |
| Level reading date: | 1955-03-29 | Feet below surface: | Not Reported |
| Feet to sea level: | -5.63 | Note: | Not Reported |
| Level reading date: | 1955-02-21 | Feet below surface: | Not Reported |
| Feet to sea level: | -5.60 | Note: | Not Reported |
| Level reading date: | 1955-01-25 | Feet below surface: | Not Reported |
| Feet to sea level: | -5.77 | Note: | Not Reported |
| Level reading date: | 1954-12-27 | Feet below surface: | Not Reported |
| Feet to sea level: | -6.03 | Note: | Not Reported |
| Level reading date: | 1954-12-02 | Feet below surface: | Not Reported |
| Feet to sea level: | -6.27 | Note: | Not Reported |
| Level reading date: | 1954-10-28 | Feet below surface: | Not Reported |
| Feet to sea level: | -6.53 | Note: | Not Reported |
| Level reading date: | 1954-10-05 | Feet below surface: | Not Reported |
| Feet to sea level: | -6.63 | Note: | Not Reported |

| | | | |
|---|---|---|---|
| Level reading date: | 1954-08-25 | Feet below surface: | Not Reported |
| Feet to sea level: | -6.82 | Note: | Not Reported |
| Level reading date: | 1954-07-29 | Feet below surface: | Not Reported |
| Feet to sea level: | -6.99 | Note: | Not Reported |
| Level reading date: | 1954-06-29 | Feet below surface: | Not Reported |
| Feet to sea level: | -6.85 | Note: | Not Reported |
| Level reading date: | 1954-05-27 | Feet below surface: | Not Reported |
| Feet to sea level: | -6.78 | Note: | Not Reported |
| Level reading date: | 1954-04-28 | Feet below surface: | Not Reported |
| Feet to sea level: | -6.56 | Note: | Not Reported |
| Level reading date: | 1954-03-30 | Feet below surface: | Not Reported |
| Feet to sea level: | -6.57 | Note: | Not Reported |
| Level reading date: | 1954-02-25 | Feet below surface: | Not Reported |
| Feet to sea level: | -6.36 | Note: | Not Reported |
| Level reading date: | 1954-01-28 | Feet below surface: | Not Reported |
| Feet to sea level: | -6.33 | Note: | Not Reported |
| Level reading date: | 1953-12-23 | Feet below surface: | Not Reported |
| Feet to sea level: | -6.26 | Note: | Not Reported |
| Level reading date: | 1953-12-02 | Feet below surface: | Not Reported |
| Feet to sea level: | -6.25 | Note: | Not Reported |
| Level reading date: | 1953-10-28 | Feet below surface: | Not Reported |
| Feet to sea level: | -6.58 | Note: | Not Reported |
| Level reading date: | 1953-10-02 | Feet below surface: | Not Reported |
| Feet to sea level: | -6.93 | Note: | Not Reported |
| Level reading date: | 1953-08-28 | Feet below surface: | Not Reported |
| Feet to sea level: | -6.51 | Note: | Not Reported |
| Level reading date: | 1953-08-03 | Feet below surface: | Not Reported |
| Feet to sea level: | -7.14 | Note: | Not Reported |
| Level reading date: | 1953-06-24 | Feet below surface: | Not Reported |
| Feet to sea level: | -7.58 | Note: | Not Reported |
| Level reading date: | 1953-05-25 | Feet below surface: | Not Reported |
| Feet to sea level: | -7.91 | Note: | Not Reported |
| Level reading date: | 1953-04-27 | Feet below surface: | Not Reported |
| Feet to sea level: | -7.81 | Note: | Not Reported |
| Level reading date: | 1953-02-27 | Feet below surface: | Not Reported |
| Feet to sea level: | -9.00 | Note: | Not Reported |
| Level reading date: | 1953-02-05 | Feet below surface: | Not Reported |
| Feet to sea level: | -9.57 | Note: | Not Reported |
| Level reading date: | 1952-12-18 | Feet below surface: | Not Reported |
| Feet to sea level: | -10.41 | Note: | Not Reported |
| Level reading date: | 1952-11-03 | Feet below surface: | Not Reported |
| Feet to sea level: | -11.24 | Note: | Not Reported |

| | | | |
|---|---|---|---|
| Level reading date: | 1952-09-22 | Feet below surface: | Not Reported |
| Feet to sea level: | -11.98 | Note: | Not Reported |
| Level reading date: | 1952-08-25 | Feet below surface: | Not Reported |
| Feet to sea level: | -12.18 | Note: | Not Reported |
| Level reading date: | 1952-07-23 | Feet below surface: | Not Reported |
| Feet to sea level: | -12.75 | Note: | Not Reported |
| Level reading date: | 1952-06-24 | Feet below surface: | Not Reported |
| Feet to sea level: | -12.99 | Note: | Not Reported |
| Level reading date: | 1952-05-27 | Feet below surface: | Not Reported |
| Feet to sea level: | -13.34 | Note: | Not Reported |
| Level reading date: | 1952-04-29 | Feet below surface: | Not Reported |
| Feet to sea level: | -13.64 | Note: | Not Reported |
| Level reading date: | 1952-03-24 | Feet below surface: | Not Reported |
| Feet to sea level: | -14.18 | Note: | Not Reported |
| Level reading date: | 1952-02-20 | Feet below surface: | Not Reported |
| Feet to sea level: | -14.88 | Note: | Not Reported |
| Level reading date: | 1952-01-29 | Feet below surface: | Not Reported |
| Feet to sea level: | -14.67 | Note: | Not Reported |
| Level reading date: | 1951-12-20 | Feet below surface: | Not Reported |
| Feet to sea level: | -15.96 | Note: | Not Reported |
| Level reading date: | 1951-11-28 | Feet below surface: | Not Reported |
| Feet to sea level: | -16.21 | Note: | Not Reported |
| Level reading date: | 1951-11-02 | Feet below surface: | Not Reported |
| Feet to sea level: | -16.49 | Note: | Not Reported |
| Level reading date: | 1951-09-26 | Feet below surface: | Not Reported |
| Feet to sea level: | -17.06 | Note: | Not Reported |
| Level reading date: | 1951-08-28 | Feet below surface: | Not Reported |
| Feet to sea level: | -17.20 | Note: | Not Reported |
| Level reading date: | 1951-07-26 | Feet below surface: | Not Reported |
| Feet to sea level: | -17.23 | Note: | Not Reported |
| Level reading date: | 1951-06-28 | Feet below surface: | Not Reported |
| Feet to sea level: | -17.32 | Note: | Not Reported |
| Level reading date: | 1951-05-29 | Feet below surface: | Not Reported |
| Feet to sea level: | -17.51 | Note: | Not Reported |
| Level reading date: | 1951-05-02 | Feet below surface: | Not Reported |
| Feet to sea level: | -17.80 | Note: | Not Reported |
| Level reading date: | 1951-03-27 | Feet below surface: | Not Reported |
| Feet to sea level: | -18.22 | Note: | Not Reported |
| Level reading date: | 1951-02-26 | Feet below surface: | Not Reported |
| Feet to sea level: | -18.21 | Note: | Not Reported |
| Level reading date: | 1951-01-30 | Feet below surface: | Not Reported |
| Feet to sea level: | -18.55 | Note: | Not Reported |

| | | | |
|---|---|---|---|
| Level reading date: | 1950-12-20 | Feet below surface: | Not Reported |
| Feet to sea level: | -18.96 | Note: | Not Reported |
| Level reading date: | 1950-11-28 | Feet below surface: | Not Reported |
| Feet to sea level: | -18.95 | Note: | Not Reported |
| Level reading date: | 1950-10-31 | Feet below surface: | Not Reported |
| Feet to sea level: | -19.20 | Note: | Not Reported |
| Level reading date: | 1950-09-27 | Feet below surface: | Not Reported |
| Feet to sea level: | -19.43 | Note: | Not Reported |
| Level reading date: | 1950-08-29 | Feet below surface: | Not Reported |
| Feet to sea level: | -19.27 | Note: | Not Reported |
| Level reading date: | 1950-07-27 | Feet below surface: | Not Reported |
| Feet to sea level: | -19.13 | Note: | Not Reported |
| Level reading date: | 1950-06-29 | Feet below surface: | Not Reported |
| Feet to sea level: | -19.19 | Note: | Not Reported |
| Level reading date: | 1950-06-05 | Feet below surface: | Not Reported |
| Feet to sea level: | -18.95 | Note: | Not Reported |
| Level reading date: | 1950-04-27 | Feet below surface: | Not Reported |
| Feet to sea level: | -19.09 | Note: | Not Reported |
| Level reading date: | 1950-03-29 | Feet below surface: | Not Reported |
| Feet to sea level: | -19.03 | Note: | Not Reported |
| Level reading date: | 1950-03-01 | Feet below surface: | Not Reported |
| Feet to sea level: | -19.20 | Note: | Not Reported |
| Level reading date: | 1950-01-26 | Feet below surface: | Not Reported |
| Feet to sea level: | -19.43 | Note: | Not Reported |
| Level reading date: | 1949-12-28 | Feet below surface: | Not Reported |
| Feet to sea level: | -19.61 | Note: | Not Reported |
| Level reading date: | 1949-11-28 | Feet below surface: | Not Reported |
| Feet to sea level: | -19.89 | Note: | Not Reported |
| Level reading date: | 1949-10-31 | Feet below surface: | Not Reported |
| Feet to sea level: | -19.90 | Note: | Not Reported |
| Level reading date: | 1949-09-28 | Feet below surface: | Not Reported |
| Feet to sea level: | -20.13 | Note: | Not Reported |
| Level reading date: | 1949-08-31 | Feet below surface: | Not Reported |
| Feet to sea level: | -20.33 | Note: | Not Reported |
| Level reading date: | 1949-07-28 | Feet below surface: | Not Reported |
| Feet to sea level: | -20.50 | Note: | Not Reported |
| Level reading date: | 1949-06-30 | Feet below surface: | Not Reported |
| Feet to sea level: | -20.74 | Note: | Not Reported |
| Level reading date: | 1949-06-01 | Feet below surface: | Not Reported |
| Feet to sea level: | -20.78 | Note: | Not Reported |
| Level reading date: | 1949-04-28 | Feet below surface: | Not Reported |
| Feet to sea level: | -21.18 | Note: | Not Reported |

| | | | |
|---|---|---|---|
| Level reading date: | 1949-04-05 | Feet below surface: | Not Reported |
| Feet to sea level: | -21.42 | Note: | Not Reported |
| Level reading date: | 1949-02-21 | Feet below surface: | Not Reported |
| Feet to sea level: | -22.00 | Note: | Not Reported |
| Level reading date: | 1949-01-27 | Feet below surface: | Not Reported |
| Feet to sea level: | -22.17 | Note: | Not Reported |
| Level reading date: | 1948-12-28 | Feet below surface: | Not Reported |
| Feet to sea level: | -22.46 | Note: | Not Reported |
| Level reading date: | 1948-12-09 | Feet below surface: | Not Reported |
| Feet to sea level: | -22.77 | Note: | Not Reported |
| Level reading date: | 1948-11-04 | Feet below surface: | Not Reported |
| Feet to sea level: | -22.89 | Note: | Not Reported |
| Level reading date: | 1948-10-04 | Feet below surface: | Not Reported |
| Feet to sea level: | -23.16 | Note: | Not Reported |
| Level reading date: | 1948-08-30 | Feet below surface: | Not Reported |
| Feet to sea level: | -23.18 | Note: | Not Reported |
| Level reading date: | 1948-07-23 | Feet below surface: | Not Reported |
| Feet to sea level: | -23.50 | Note: | Not Reported |
| Level reading date: | 1948-06-30 | Feet below surface: | Not Reported |
| Feet to sea level: | -23.67 | Note: | Not Reported |
| Level reading date: | 1948-06-02 | Feet below surface: | Not Reported |
| Feet to sea level: | -23.92 | Note: | Not Reported |
| Level reading date: | 1948-04-27 | Feet below surface: | Not Reported |
| Feet to sea level: | -24.29 | Note: | Not Reported |
| Level reading date: | 1948-03-26 | Feet below surface: | Not Reported |
| Feet to sea level: | -24.62 | Note: | Not Reported |
| Level reading date: | 1948-03-02 | Feet below surface: | Not Reported |
| Feet to sea level: | -24.74 | Note: | Not Reported |
| Level reading date: | 1948-02-03 | Feet below surface: | Not Reported |
| Feet to sea level: | -24.96 | Note: | Not Reported |
| Level reading date: | 1948-01-07 | Feet below surface: | Not Reported |
| Feet to sea level: | -25.10 | Note: | Not Reported |
| Level reading date: | 1947-12-16 | Feet below surface: | Not Reported |
| Feet to sea level: | -25.56 | Note: | Not Reported |
| Level reading date: | 1947-11-26 | Feet below surface: | Not Reported |
| Feet to sea level: | -25.53 | Note: | Not Reported |
| Level reading date: | 1947-11-20 | Feet below surface: | Not Reported |
| Feet to sea level: | -25.52 | Note: | Not Reported |
| Level reading date: | 1947-10-31 | Feet below surface: | Not Reported |
| Feet to sea level: | -25.66 | Note: | Not Reported |
| Level reading date: | 1947-10-14 | Feet below surface: | Not Reported |
| Feet to sea level: | -25.69 | Note: | Not Reported |

| | | | |
|---|---|---|---|
| Level reading date: | 1947-10-07 | Feet below surface: | Not Reported |
| Feet to sea level: | -25.75 | Note: | Not Reported |
| Level reading date: | 1947-09-30 | Feet below surface: | Not Reported |
| Feet to sea level: | -25.72 | Note: | Not Reported |
| Level reading date: | 1947-09-15 | Feet below surface: | Not Reported |
| Feet to sea level: | -25.83 | Note: | Not Reported |
| Level reading date: | 1947-08-27 | Feet below surface: | Not Reported |
| Feet to sea level: | -25.80 | Note: | Not Reported |
| Level reading date: | 1947-08-13 | Feet below surface: | Not Reported |
| Feet to sea level: | -25.73 | Note: | Not Reported |
| Level reading date: | 1947-07-30 | Feet below surface: | Not Reported |
| Feet to sea level: | -25.90 | Note: | Not Reported |
| Level reading date: | 1947-07-23 | Feet below surface: | Not Reported |
| Feet to sea level: | -25.93 | Note: | Not Reported |
| Level reading date: | 1947-07-16 | Feet below surface: | Not Reported |
| Feet to sea level: | -25.70 | Note: | Not Reported |
| Level reading date: | 1947-07-07 | Feet below surface: | Not Reported |
| Feet to sea level: | -25.71 | Note: | Not Reported |
| Level reading date: | 1947-07-02 | Feet below surface: | Not Reported |
| Feet to sea level: | -25.76 | Note: | Not Reported |
| Level reading date: | 1947-07-01 | Feet below surface: | Not Reported |
| Feet to sea level: | -25.71 | Note: | Not Reported |
| Level reading date: | 1947-06-30 | Feet below surface: | Not Reported |
| Feet to sea level: | -25.73 | Note: | Not Reported |
| Level reading date: | 1947-06-24 | Feet below surface: | Not Reported |
| Feet to sea level: | -25.65 | Note: | Not Reported |
| Level reading date: | 1947-05-27 | Feet below surface: | Not Reported |
| Feet to sea level: | -25.71 | Note: | Not Reported |
| Level reading date: | 1947-05-07 | Feet below surface: | Not Reported |
| Feet to sea level: | -25.71 | Note: | Not Reported |
| Level reading date: | 1947-04-04 | Feet below surface: | Not Reported |
| Feet to sea level: | -25.70 | Note: | Not Reported |
| Level reading date: | 1947-03-05 | Feet below surface: | Not Reported |
| Feet to sea level: | -25.47 | Note: | Not Reported |
| Level reading date: | 1947-01-24 | Feet below surface: | Not Reported |
| Feet to sea level: | -25.32 | Note: | Not Reported |
| Level reading date: | 1946-12-27 | Feet below surface: | Not Reported |
| Feet to sea level: | -25.40 | Note: | Not Reported |
| Level reading date: | 1946-11-26 | Feet below surface: | Not Reported |
| Feet to sea level: | -25.26 | Note: | Not Reported |
| Level reading date: | 1946-10-22 | Feet below surface: | Not Reported |
| Feet to sea level: | -25.27 | Note: | Not Reported |

| | | | |
|---|---|---|---|
| Level reading date: | 1946-09-26 | Feet below surface: | Not Reported |
| Feet to sea level: | -25.19 | Note: | Not Reported |
| Level reading date: | 1946-08-30 | Feet below surface: | Not Reported |
| Feet to sea level: | -25.13 | Note: | Not Reported |
| Level reading date: | 1946-07-26 | Feet below surface: | Not Reported |
| Feet to sea level: | -24.90 | Note: | Not Reported |
| Level reading date: | 1946-07-01 | Feet below surface: | Not Reported |
| Feet to sea level: | -24.69 | Note: | Not Reported |
| Level reading date: | 1946-06-10 | Feet below surface: | Not Reported |
| Feet to sea level: | -24.57 | Note: | Not Reported |
| Level reading date: | 1946-05-10 | Feet below surface: | Not Reported |
| Feet to sea level: | -24.52 | Note: | Not Reported |
| Level reading date: | 1946-04-12 | Feet below surface: | Not Reported |
| Feet to sea level: | -24.62 | Note: | Not Reported |
| Level reading date: | 1946-03-18 | Feet below surface: | Not Reported |
| Feet to sea level: | -24.66 | Note: | Not Reported |
| Level reading date: | 1946-02-15 | Feet below surface: | Not Reported |
| Feet to sea level: | -24.86 | Note: | Not Reported |
| Level reading date: | 1946-01-08 | Feet below surface: | Not Reported |
| Feet to sea level: | -25.12 | Note: | Not Reported |
| Level reading date: | 1945-12-04 | Feet below surface: | Not Reported |
| Feet to sea level: | -25.27 | Note: | Not Reported |
| Level reading date: | 1945-11-06 | Feet below surface: | Not Reported |
| Feet to sea level: | -25.40 | Note: | Not Reported |
| Level reading date: | 1945-09-28 | Feet below surface: | Not Reported |
| Feet to sea level: | -25.27 | Note: | Not Reported |
| Level reading date: | 1945-09-12 | Feet below surface: | Not Reported |
| Feet to sea level: | -25.19 | Note: | Not Reported |
| Level reading date: | 1945-08-08 | Feet below surface: | Not Reported |
| Feet to sea level: | -25.10 | Note: | Not Reported |
| Level reading date: | 1945-07-03 | Feet below surface: | Not Reported |
| Feet to sea level: | -25.01 | Note: | Not Reported |
| Level reading date: | 1945-06-04 | Feet below surface: | Not Reported |
| Feet to sea level: | -24.81 | Note: | Not Reported |
| Level reading date: | 1945-04-27 | Feet below surface: | Not Reported |
| Feet to sea level: | -24.78 | Note: | Not Reported |
| Level reading date: | 1945-04-04 | Feet below surface: | Not Reported |
| Feet to sea level: | -24.87 | Note: | Not Reported |
| Level reading date: | 1945-03-03 | Feet below surface: | Not Reported |
| Feet to sea level: | -24.74 | Note: | Not Reported |
| Level reading date: | 1945-02-06 | Feet below surface: | Not Reported |
| Feet to sea level: | -24.85 | Note: | Not Reported |

| | | | |
|---|---|---|---|
| Level reading date: | 1945-01-02 | Feet below surface: | Not Reported |
| Feet to sea level: | -25.06 | Note: | Not Reported |
| Level reading date: | 1944-12-06 | Feet below surface: | Not Reported |
| Feet to sea level: | -25.06 | Note: | Not Reported |
| Level reading date: | 1944-10-28 | Feet below surface: | Not Reported |
| Feet to sea level: | -25.12 | Note: | Not Reported |
| Level reading date: | 1944-10-04 | Feet below surface: | Not Reported |
| Feet to sea level: | -25.19 | Note: | Not Reported |
| Level reading date: | 1944-09-02 | Feet below surface: | Not Reported |
| Feet to sea level: | -25.23 | Note: | Not Reported |
| Level reading date: | 1944-07-31 | Feet below surface: | Not Reported |
| Feet to sea level: | -25.14 | Note: | Not Reported |
| Level reading date: | 1944-07-01 | Feet below surface: | Not Reported |
| Feet to sea level: | -24.97 | Note: | Not Reported |
| Level reading date: | 1944-06-03 | Feet below surface: | Not Reported |
| Feet to sea level: | -24.70 | Note: | Not Reported |
| Level reading date: | 1944-05-05 | Feet below surface: | Not Reported |
| Feet to sea level: | -24.81 | Note: | Not Reported |
| Level reading date: | 1944-03-30 | Feet below surface: | Not Reported |
| Feet to sea level: | -24.56 | Note: | Not Reported |
| Level reading date: | 1944-02-26 | Feet below surface: | Not Reported |
| Feet to sea level: | -24.76 | Note: | Not Reported |
| Level reading date: | 1944-01-29 | Feet below surface: | Not Reported |
| Feet to sea level: | -24.66 | Note: | Not Reported |
| Level reading date: | 1944-01-01 | Feet below surface: | Not Reported |
| Feet to sea level: | -24.80 | Note: | Not Reported |
| Level reading date: | 1943-11-27 | Feet below surface: | Not Reported |
| Feet to sea level: | -25.11 | Note: | Not Reported |
| Level reading date: | 1943-10-30 | Feet below surface: | Not Reported |
| Feet to sea level: | -25.40 | Note: | Not Reported |
| Level reading date: | 1943-09-25 | Feet below surface: | Not Reported |
| Feet to sea level: | -25.48 | Note: | Not Reported |
| Level reading date: | 1943-08-28 | Feet below surface: | Not Reported |
| Feet to sea level: | -25.44 | Note: | Not Reported |
| Level reading date: | 1943-07-31 | Feet below surface: | Not Reported |
| Feet to sea level: | -25.53 | Note: | Not Reported |
| Level reading date: | 1943-06-26 | Feet below surface: | Not Reported |
| Feet to sea level: | -25.58 | Note: | Not Reported |
| Level reading date: | 1943-05-29 | Feet below surface: | Not Reported |
| Feet to sea level: | -25.61 | Note: | Not Reported |
| Level reading date: | 1943-05-01 | Feet below surface: | Not Reported |
| Feet to sea level: | -25.66 | Note: | Not Reported |

| | | | |
|---|---|---|---|
| Level reading date: | 1943-03-27 | Feet below surface: | Not Reported |
| Feet to sea level: | -25.68 | Note: | Not Reported |
| Level reading date: | 1943-02-27 | Feet below surface: | Not Reported |
| Feet to sea level: | -25.78 | Note: | Not Reported |
| Level reading date: | 1943-01-30 | Feet below surface: | Not Reported |
| Feet to sea level: | -25.88 | Note: | Not Reported |
| Level reading date: | 1943-01-02 | Feet below surface: | Not Reported |
| Feet to sea level: | -25.73 | Note: | Not Reported |
| Level reading date: | 1942-12-26 | Feet below surface: | Not Reported |
| Feet to sea level: | -25.91 | Note: | Not Reported |
| Level reading date: | 1942-12-19 | Feet below surface: | Not Reported |
| Feet to sea level: | -26.15 | Note: | Not Reported |
| Level reading date: | 1942-12-12 | Feet below surface: | Not Reported |
| Feet to sea level: | -26.01 | Note: | Not Reported |
| Level reading date: | 1942-12-05 | Feet below surface: | Not Reported |
| Feet to sea level: | -26.14 | Note: | Not Reported |
| Level reading date: | 1942-11-28 | Feet below surface: | Not Reported |
| Feet to sea level: | -26.03 | Note: | Not Reported |
| Level reading date: | 1942-11-21 | Feet below surface: | Not Reported |
| Feet to sea level: | -26.07 | Note: | Not Reported |
| Level reading date: | 1942-11-14 | Feet below surface: | Not Reported |
| Feet to sea level: | -26.08 | Note: | Not Reported |
| Level reading date: | 1942-11-07 | Feet below surface: | Not Reported |
| Feet to sea level: | -26.02 | Note: | Not Reported |
| Level reading date: | 1942-10-31 | Feet below surface: | Not Reported |
| Feet to sea level: | -25.92 | Note: | Not Reported |
| Level reading date: | 1942-10-24 | Feet below surface: | Not Reported |
| Feet to sea level: | -26.02 | Note: | Not Reported |
| Level reading date: | 1942-10-17 | Feet below surface: | Not Reported |
| Feet to sea level: | -25.89 | Note: | Not Reported |
| Level reading date: | 1942-10-10 | Feet below surface: | Not Reported |
| Feet to sea level: | -25.94 | Note: | Not Reported |
| Level reading date: | 1942-10-03 | Feet below surface: | Not Reported |
| Feet to sea level: | -25.91 | Note: | Not Reported |
| Level reading date: | 1942-09-26 | Feet below surface: | Not Reported |
| Feet to sea level: | -25.90 | Note: | Not Reported |
| Level reading date: | 1942-09-19 | Feet below surface: | Not Reported |
| Feet to sea level: | -25.80 | Note: | Not Reported |
| Level reading date: | 1942-09-12 | Feet below surface: | Not Reported |
| Feet to sea level: | -25.77 | Note: | Not Reported |
| Level reading date: | 1942-09-04 | Feet below surface: | Not Reported |
| Feet to sea level: | -25.79 | Note: | Not Reported |

| | | | |
|---|---|---|---|
| Level reading date: | 1942-08-29 | Feet below surface: | Not Reported |
| Feet to sea level: | -25.71 | Note: | Not Reported |
| Level reading date: | 1942-08-22 | Feet below surface: | Not Reported |
| Feet to sea level: | -25.58 | Note: | Not Reported |
| Level reading date: | 1942-08-15 | Feet below surface: | Not Reported |
| Feet to sea level: | -25.60 | Note: | Not Reported |
| Level reading date: | 1942-08-08 | Feet below surface: | Not Reported |
| Feet to sea level: | -25.52 | Note: | Not Reported |
| Level reading date: | 1942-08-01 | Feet below surface: | Not Reported |
| Feet to sea level: | -25.69 | Note: | Not Reported |
| Level reading date: | 1942-07-25 | Feet below surface: | Not Reported |
| Feet to sea level: | -25.78 | Note: | Not Reported |
| Level reading date: | 1942-07-18 | Feet below surface: | Not Reported |
| Feet to sea level: | -25.66 | Note: | Not Reported |
| Level reading date: | 1942-07-11 | Feet below surface: | Not Reported |
| Feet to sea level: | -25.73 | Note: | Not Reported |
| Level reading date: | 1942-07-04 | Feet below surface: | Not Reported |
| Feet to sea level: | -25.93 | Note: | Not Reported |
| Level reading date: | 1942-06-27 | Feet below surface: | Not Reported |
| Feet to sea level: | -25.99 | Note: | Not Reported |
| Level reading date: | 1942-06-20 | Feet below surface: | Not Reported |
| Feet to sea level: | -26.02 | Note: | Not Reported |
| Level reading date: | 1942-06-13 | Feet below surface: | Not Reported |
| Feet to sea level: | -26.08 | Note: | Not Reported |
| Level reading date: | 1942-06-06 | Feet below surface: | Not Reported |
| Feet to sea level: | -26.13 | Note: | Not Reported |
| Level reading date: | 1942-05-30 | Feet below surface: | Not Reported |
| Feet to sea level: | -26.14 | Note: | Not Reported |
| Level reading date: | 1942-05-23 | Feet below surface: | Not Reported |
| Feet to sea level: | -26.17 | Note: | Not Reported |
| Level reading date: | 1942-05-16 | Feet below surface: | Not Reported |
| Feet to sea level: | -26.25 | Note: | Not Reported |
| Level reading date: | 1942-05-09 | Feet below surface: | Not Reported |
| Feet to sea level: | -26.33 | Note: | Not Reported |
| Level reading date: | 1942-05-02 | Feet below surface: | Not Reported |
| Feet to sea level: | -26.36 | Note: | Not Reported |
| Level reading date: | 1942-04-25 | Feet below surface: | Not Reported |
| Feet to sea level: | -26.40 | Note: | Not Reported |
| Level reading date: | 1942-04-18 | Feet below surface: | Not Reported |
| Feet to sea level: | -26.37 | Note: | Not Reported |
| Level reading date: | 1942-04-11 | Feet below surface: | Not Reported |
| Feet to sea level: | -26.36 | Note: | Not Reported |

| | | | |
|---|---|---|---|
| Level reading date: | 1942-04-04 | Feet below surface: | Not Reported |
| Feet to sea level: | -26.46 | Note: | Not Reported |
| Level reading date: | 1942-03-28 | Feet below surface: | Not Reported |
| Feet to sea level: | -26.49 | Note: | Not Reported |
| Level reading date: | 1942-03-21 | Feet below surface: | Not Reported |
| Feet to sea level: | -26.54 | Note: | Not Reported |
| Level reading date: | 1942-03-14 | Feet below surface: | Not Reported |
| Feet to sea level: | -26.51 | Note: | Not Reported |
| Level reading date: | 1942-03-07 | Feet below surface: | Not Reported |
| Feet to sea level: | -26.73 | Note: | Not Reported |
| Level reading date: | 1942-02-28 | Feet below surface: | Not Reported |
| Feet to sea level: | -26.60 | Note: | Not Reported |
| Level reading date: | 1942-02-21 | Feet below surface: | Not Reported |
| Feet to sea level: | -26.57 | Note: | Not Reported |
| Level reading date: | 1942-02-14 | Feet below surface: | Not Reported |
| Feet to sea level: | -26.58 | Note: | Not Reported |
| Level reading date: | 1942-02-07 | Feet below surface: | Not Reported |
| Feet to sea level: | -26.47 | Note: | Not Reported |
| Level reading date: | 1942-01-31 | Feet below surface: | Not Reported |
| Feet to sea level: | -26.61 | Note: | Not Reported |
| Level reading date: | 1942-01-24 | Feet below surface: | Not Reported |
| Feet to sea level: | -26.72 | Note: | Not Reported |
| Level reading date: | 1942-01-17 | Feet below surface: | Not Reported |
| Feet to sea level: | -26.85 | Note: | Not Reported |
| Level reading date: | 1942-01-10 | Feet below surface: | Not Reported |
| Feet to sea level: | -26.65 | Note: | Not Reported |
| Level reading date: | 1942-01-03 | Feet below surface: | Not Reported |
| Feet to sea level: | -26.85 | Note: | Not Reported |
| Level reading date: | 1941-12-27 | Feet below surface: | Not Reported |
| Feet to sea level: | -26.75 | Note: | Not Reported |
| Level reading date: | 1941-12-20 | Feet below surface: | Not Reported |
| Feet to sea level: | -26.90 | Note: | Not Reported |
| Level reading date: | 1941-12-13 | Feet below surface: | Not Reported |
| Feet to sea level: | -26.85 | Note: | Not Reported |
| Level reading date: | 1941-12-06 | Feet below surface: | Not Reported |
| Feet to sea level: | -26.97 | Note: | Not Reported |
| Level reading date: | 1941-11-29 | Feet below surface: | Not Reported |
| Feet to sea level: | -27.04 | Note: | Not Reported |
| Level reading date: | 1941-11-22 | Feet below surface: | Not Reported |
| Feet to sea level: | -26.97 | Note: | Not Reported |
| Level reading date: | 1941-11-15 | Feet below surface: | Not Reported |
| Feet to sea level: | -27.04 | Note: | Not Reported |

| | | | |
|---|---|---|---|
| Level reading date: | 1941-11-08 | Feet below surface: | Not Reported |
| Feet to sea level: | -27.11 | Note: | Not Reported |
| Level reading date: | 1941-11-01 | Feet below surface: | Not Reported |
| Feet to sea level: | -26.98 | Note: | Not Reported |
| Level reading date: | 1941-10-25 | Feet below surface: | Not Reported |
| Feet to sea level: | -27.03 | Note: | Not Reported |
| Level reading date: | 1941-10-18 | Feet below surface: | Not Reported |
| Feet to sea level: | -27.03 | Note: | Not Reported |
| Level reading date: | 1941-10-11 | Feet below surface: | Not Reported |
| Feet to sea level: | -27.04 | Note: | Not Reported |
| Level reading date: | 1941-10-04 | Feet below surface: | Not Reported |
| Feet to sea level: | -26.89 | Note: | Not Reported |
| Level reading date: | 1941-09-27 | Feet below surface: | Not Reported |
| Feet to sea level: | -26.99 | Note: | Not Reported |
| Level reading date: | 1941-09-20 | Feet below surface: | Not Reported |
| Feet to sea level: | -26.95 | Note: | Not Reported |
| Level reading date: | 1941-09-13 | Feet below surface: | Not Reported |
| Feet to sea level: | -26.95 | Note: | Not Reported |
| Level reading date: | 1941-09-06 | Feet below surface: | Not Reported |
| Feet to sea level: | -26.80 | Note: | Not Reported |
| Level reading date: | 1941-08-30 | Feet below surface: | Not Reported |
| Feet to sea level: | -26.85 | Note: | Not Reported |
| Level reading date: | 1941-08-23 | Feet below surface: | Not Reported |
| Feet to sea level: | -26.80 | Note: | Not Reported |
| Level reading date: | 1941-08-16 | Feet below surface: | Not Reported |
| Feet to sea level: | -26.72 | Note: | Not Reported |
| Level reading date: | 1941-08-09 | Feet below surface: | Not Reported |
| Feet to sea level: | -26.66 | Note: | Not Reported |
| Level reading date: | 1941-08-02 | Feet below surface: | Not Reported |
| Feet to sea level: | -26.74 | Note: | Not Reported |
| Level reading date: | 1941-07-26 | Feet below surface: | Not Reported |
| Feet to sea level: | -26.65 | Note: | Not Reported |
| Level reading date: | 1941-07-19 | Feet below surface: | Not Reported |
| Feet to sea level: | -26.60 | Note: | Not Reported |
| Level reading date: | 1941-07-12 | Feet below surface: | Not Reported |
| Feet to sea level: | -26.61 | Note: | Not Reported |
| Level reading date: | 1941-07-05 | Feet below surface: | Not Reported |
| Feet to sea level: | -26.60 | Note: | Not Reported |
| Level reading date: | 1941-06-28 | Feet below surface: | Not Reported |
| Feet to sea level: | -26.59 | Note: | Not Reported |
| Level reading date: | 1941-06-21 | Feet below surface: | Not Reported |
| Feet to sea level: | -26.58 | Note: | Not Reported |

| | | | |
|---|---|---|---|
| Level reading date: | 1941-06-14 | Feet below surface: | Not Reported |
| Feet to sea level: | -26.45 | Note: | Not Reported |
| Level reading date: | 1941-06-07 | Feet below surface: | Not Reported |
| Feet to sea level: | -26.58 | Note: | Not Reported |
| Level reading date: | 1941-05-31 | Feet below surface: | Not Reported |
| Feet to sea level: | -26.46 | Note: | Not Reported |
| Level reading date: | 1941-05-24 | Feet below surface: | Not Reported |
| Feet to sea level: | -26.47 | Note: | Not Reported |
| Level reading date: | 1941-05-17 | Feet below surface: | Not Reported |
| Feet to sea level: | -26.41 | Note: | Not Reported |
| Level reading date: | 1941-05-10 | Feet below surface: | Not Reported |
| Feet to sea level: | -26.45 | Note: | Not Reported |
| Level reading date: | 1941-05-03 | Feet below surface: | Not Reported |
| Feet to sea level: | -26.46 | Note: | Not Reported |
| Level reading date: | 1941-04-26 | Feet below surface: | Not Reported |
| Feet to sea level: | -26.37 | Note: | Not Reported |
| Level reading date: | 1941-04-19 | Feet below surface: | Not Reported |
| Feet to sea level: | -26.36 | Note: | Not Reported |
| Level reading date: | 1941-04-12 | Feet below surface: | Not Reported |
| Feet to sea level: | -26.37 | Note: | Not Reported |
| Level reading date: | 1941-04-05 | Feet below surface: | Not Reported |
| Feet to sea level: | -26.24 | Note: | Not Reported |
| Level reading date: | 1941-03-29 | Feet below surface: | Not Reported |
| Feet to sea level: | -26.25 | Note: | Not Reported |
| Level reading date: | 1941-03-22 | Feet below surface: | Not Reported |
| Feet to sea level: | -26.31 | Note: | Not Reported |
| Level reading date: | 1941-03-15 | Feet below surface: | Not Reported |
| Feet to sea level: | -26.26 | Note: | Not Reported |
| Level reading date: | 1941-03-08 | Feet below surface: | Not Reported |
| Feet to sea level: | -25.99 | Note: | Not Reported |
| Level reading date: | 1941-03-01 | Feet below surface: | Not Reported |
| Feet to sea level: | -26.16 | Note: | Not Reported |
| Level reading date: | 1941-02-22 | Feet below surface: | Not Reported |
| Feet to sea level: | -26.21 | Note: | Not Reported |
| Level reading date: | 1941-02-15 | Feet below surface: | Not Reported |
| Feet to sea level: | -26.15 | Note: | Not Reported |
| Level reading date: | 1941-02-08 | Feet below surface: | Not Reported |
| Feet to sea level: | -26.17 | Note: | Not Reported |
| Level reading date: | 1941-02-01 | Feet below surface: | Not Reported |
| Feet to sea level: | -26.29 | Note: | Not Reported |
| Level reading date: | 1941-01-25 | Feet below surface: | Not Reported |
| Feet to sea level: | -26.22 | Note: | Not Reported |

| | | | |
|---|---|---|---|
| Level reading date: | 1941-01-18 | Feet below surface: | Not Reported |
| Feet to sea level: | -26.25 | Note: | Not Reported |
| Level reading date: | 1941-01-11 | Feet below surface: | Not Reported |
| Feet to sea level: | -26.20 | Note: | Not Reported |
| Level reading date: | 1941-01-04 | Feet below surface: | Not Reported |
| Feet to sea level: | -26.03 | Note: | Not Reported |
| Level reading date: | 1940-12-28 | Feet below surface: | Not Reported |
| Feet to sea level: | -26.13 | Note: | Not Reported |
| Level reading date: | 1940-12-21 | Feet below surface: | Not Reported |
| Feet to sea level: | -26.21 | Note: | Not Reported |
| Level reading date: | 1940-12-14 | Feet below surface: | Not Reported |
| Feet to sea level: | -26.32 | Note: | Not Reported |
| Level reading date: | 1940-12-07 | Feet below surface: | Not Reported |
| Feet to sea level: | -26.16 | Note: | Not Reported |
| Level reading date: | 1940-11-30 | Feet below surface: | Not Reported |
| Feet to sea level: | -26.23 | Note: | Not Reported |
| Level reading date: | 1940-11-23 | Feet below surface: | Not Reported |
| Feet to sea level: | -26.17 | Note: | Not Reported |
| Level reading date: | 1940-11-16 | Feet below surface: | Not Reported |
| Feet to sea level: | -26.16 | Note: | Not Reported |
| Level reading date: | 1940-11-09 | Feet below surface: | Not Reported |
| Feet to sea level: | -26.23 | Note: | Not Reported |
| Level reading date: | 1940-11-02 | Feet below surface: | Not Reported |
| Feet to sea level: | -26.06 | Note: | Not Reported |
| Level reading date: | 1940-10-26 | Feet below surface: | Not Reported |
| Feet to sea level: | -26.13 | Note: | Not Reported |
| Level reading date: | 1940-10-19 | Feet below surface: | Not Reported |
| Feet to sea level: | -26.13 | Note: | Not Reported |
| Level reading date: | 1940-10-12 | Feet below surface: | Not Reported |
| Feet to sea level: | -26.06 | Note: | Not Reported |
| Level reading date: | 1940-10-05 | Feet below surface: | Not Reported |
| Feet to sea level: | -26.09 | Note: | Not Reported |
| Level reading date: | 1940-09-28 | Feet below surface: | Not Reported |
| Feet to sea level: | -26.01 | Note: | Not Reported |
| Level reading date: | 1940-09-21 | Feet below surface: | Not Reported |
| Feet to sea level: | -25.90 | Note: | Not Reported |
| Level reading date: | 1940-09-14 | Feet below surface: | Not Reported |
| Feet to sea level: | -25.92 | Note: | Not Reported |
| Level reading date: | 1940-09-07 | Feet below surface: | Not Reported |
| Feet to sea level: | -25.81 | Note: | Not Reported |
| Level reading date: | 1940-08-31 | Feet below surface: | Not Reported |
| Feet to sea level: | -25.76 | Note: | Not Reported |

| | | | |
|---|---|---|---|
| Level reading date: | 1940-08-24 | Feet below surface: | Not Reported |
| Feet to sea level: | -25.78 | Note: | Not Reported |
| Level reading date: | 1940-08-17 | Feet below surface: | Not Reported |
| Feet to sea level: | -25.66 | Note: | Not Reported |
| Level reading date: | 1940-08-10 | Feet below surface: | Not Reported |
| Feet to sea level: | -25.50 | Note: | Not Reported |
| Level reading date: | 1940-08-03 | Feet below surface: | Not Reported |
| Feet to sea level: | -25.75 | Note: | Not Reported |
| Level reading date: | 1940-07-27 | Feet below surface: | Not Reported |
| Feet to sea level: | -25.74 | Note: | Not Reported |
| Level reading date: | 1940-07-20 | Feet below surface: | Not Reported |
| Feet to sea level: | -25.68 | Note: | Not Reported |
| Level reading date: | 1940-07-13 | Feet below surface: | Not Reported |
| Feet to sea level: | -25.66 | Note: | Not Reported |
| Level reading date: | 1940-07-06 | Feet below surface: | Not Reported |
| Feet to sea level: | -25.52 | Note: | Not Reported |
| Level reading date: | 1940-06-29 | Feet below surface: | Not Reported |
| Feet to sea level: | -25.60 | Note: | Not Reported |
| Level reading date: | 1940-06-22 | Feet below surface: | Not Reported |
| Feet to sea level: | -25.65 | Note: | Not Reported |
| Level reading date: | 1940-06-15 | Feet below surface: | Not Reported |
| Feet to sea level: | -25.56 | Note: | Not Reported |
| Level reading date: | 1940-06-08 | Feet below surface: | Not Reported |
| Feet to sea level: | -25.57 | Note: | Not Reported |
| Level reading date: | 1940-05-29 | Feet below surface: | Not Reported |
| Feet to sea level: | -25.58 | Note: | Not Reported |
| Level reading date: | 1940-05-25 | Feet below surface: | Not Reported |
| Feet to sea level: | -25.55 | Note: | Not Reported |
| Level reading date: | 1940-05-18 | Feet below surface: | Not Reported |
| Feet to sea level: | -25.52 | Note: | Not Reported |
| Level reading date: | 1940-05-11 | Feet below surface: | Not Reported |
| Feet to sea level: | -25.51 | Note: | Not Reported |
| Level reading date: | 1940-05-04 | Feet below surface: | Not Reported |
| Feet to sea level: | -25.46 | Note: | Not Reported |
| Level reading date: | 1940-04-27 | Feet below surface: | Not Reported |
| Feet to sea level: | -25.51 | Note: | Not Reported |
| Level reading date: | 1940-04-20 | Feet below surface: | Not Reported |
| Feet to sea level: | -25.41 | Note: | Not Reported |
| Level reading date: | 1940-04-13 | Feet below surface: | Not Reported |
| Feet to sea level: | -25.38 | Note: | Not Reported |
| Level reading date: | 1940-04-06 | Feet below surface: | Not Reported |
| Feet to sea level: | -25.58 | Note: | Not Reported |

| | | | |
|---|---|---|---|
| Level reading date: | 1940-03-30 | Feet below surface: | Not Reported |
| Feet to sea level: | -25.53 | Note: | Not Reported |
| Level reading date: | 1940-03-23 | Feet below surface: | Not Reported |
| Feet to sea level: | -25.60 | Note: | Not Reported |
| Level reading date: | 1940-03-16 | Feet below surface: | Not Reported |
| Feet to sea level: | -25.60 | Note: | Not Reported |
| Level reading date: | 1940-03-09 | Feet below surface: | Not Reported |
| Feet to sea level: | -25.61 | Note: | Not Reported |
| Level reading date: | 1940-03-02 | Feet below surface: | Not Reported |
| Feet to sea level: | -25.67 | Note: | Not Reported |
| Level reading date: | 1940-02-24 | Feet below surface: | Not Reported |
| Feet to sea level: | -25.61 | Note: | Not Reported |
| Level reading date: | 1940-02-17 | Feet below surface: | Not Reported |
| Feet to sea level: | -25.66 | Note: | Not Reported |
| Level reading date: | 1940-02-10 | Feet below surface: | Not Reported |
| Feet to sea level: | -25.59 | Note: | Not Reported |
| Level reading date: | 1940-02-03 | Feet below surface: | Not Reported |
| Feet to sea level: | -25.68 | Note: | Not Reported |
| Level reading date: | 1940-01-27 | Feet below surface: | Not Reported |
| Feet to sea level: | -25.69 | Note: | Not Reported |
| Level reading date: | 1940-01-20 | Feet below surface: | Not Reported |
| Feet to sea level: | -25.70 | Note: | Not Reported |
| Level reading date: | 1940-01-13 | Feet below surface: | Not Reported |
| Feet to sea level: | -25.73 | Note: | Not Reported |
| Level reading date: | 1940-01-06 | Feet below surface: | Not Reported |
| Feet to sea level: | -25.68 | Note: | Not Reported |
| Level reading date: | 1939-12-30 | Feet below surface: | Not Reported |
| Feet to sea level: | -25.57 | Note: | Not Reported |
| Level reading date: | 1939-12-23 | Feet below surface: | Not Reported |
| Feet to sea level: | -25.91 | Note: | Not Reported |
| Level reading date: | 1939-12-16 | Feet below surface: | Not Reported |
| Feet to sea level: | -25.76 | Note: | Not Reported |
| Level reading date: | 1939-12-09 | Feet below surface: | Not Reported |
| Feet to sea level: | -25.84 | Note: | Not Reported |
| Level reading date: | 1939-12-02 | Feet below surface: | Not Reported |
| Feet to sea level: | -25.67 | Note: | Not Reported |
| Level reading date: | 1939-11-25 | Feet below surface: | Not Reported |
| Feet to sea level: | -25.75 | Note: | Not Reported |
| Level reading date: | 1939-11-18 | Feet below surface: | Not Reported |
| Feet to sea level: | -25.71 | Note: | Not Reported |
| Level reading date: | 1939-11-11 | Feet below surface: | Not Reported |
| Feet to sea level: | -25.70 | Note: | Not Reported |

| | | | |
|---|---|---|---|
| Level reading date: | 1939-11-04 | Feet below surface: | Not Reported |
| Feet to sea level: | -25.81 | Note: | Not Reported |
| Level reading date: | 1939-10-28 | Feet below surface: | Not Reported |
| Feet to sea level: | -25.99 | Note: | Not Reported |
| Level reading date: | 1939-10-21 | Feet below surface: | Not Reported |
| Feet to sea level: | -25.79 | Note: | Not Reported |
| Level reading date: | 1939-10-14 | Feet below surface: | Not Reported |
| Feet to sea level: | -25.71 | Note: | Not Reported |
| Level reading date: | 1939-10-07 | Feet below surface: | Not Reported |
| Feet to sea level: | -25.89 | Note: | Not Reported |
| Level reading date: | 1939-09-30 | Feet below surface: | Not Reported |
| Feet to sea level: | -25.94 | Note: | Not Reported |
| Level reading date: | 1939-09-23 | Feet below surface: | Not Reported |
| Feet to sea level: | -26.08 | Note: | Not Reported |
| Level reading date: | 1939-09-15 | Feet below surface: | Not Reported |
| Feet to sea level: | -26.30 | Note: | Not Reported |
| Level reading date: | 1939-09-08 | Feet below surface: | Not Reported |
| Feet to sea level: | -26.63 | Note: | Not Reported |
| Level reading date: | 1939-09-01 | Feet below surface: | Not Reported |
| Feet to sea level: | -27.89 | Note: | Not Reported |
| Level reading date: | 1939-08-25 | Feet below surface: | Not Reported |
| Feet to sea level: | -28.34 | Note: | Not Reported |
| Level reading date: | 1939-08-18 | Feet below surface: | Not Reported |
| Feet to sea level: | -28.25 | Note: | Not Reported |
| Level reading date: | 1939-08-11 | Feet below surface: | Not Reported |
| Feet to sea level: | -28.20 | Note: | Not Reported |
| Level reading date: | 1939-08-04 | Feet below surface: | Not Reported |
| Feet to sea level: | -28.12 | Note: | Not Reported |
| Level reading date: | 1939-07-28 | Feet below surface: | Not Reported |
| Feet to sea level: | -28.02 | Note: | Not Reported |
| Level reading date: | 1939-07-21 | Feet below surface: | Not Reported |
| Feet to sea level: | -27.94 | Note: | Not Reported |
| Level reading date: | 1939-07-14 | Feet below surface: | Not Reported |
| Feet to sea level: | -27.67 | Note: | Not Reported |
| Level reading date: | 1939-07-07 | Feet below surface: | Not Reported |
| Feet to sea level: | -27.59 | Note: | Not Reported |
| Level reading date: | 1939-06-30 | Feet below surface: | Not Reported |
| Feet to sea level: | -27.30 | Note: | Not Reported |
| Level reading date: | 1939-06-23 | Feet below surface: | Not Reported |
| Feet to sea level: | -27.00 | Note: | Not Reported |
| Level reading date: | 1939-06-16 | Feet below surface: | Not Reported |
| Feet to sea level: | -26.52 | Note: | Not Reported |

| | | | |
|---|---|---|---|
| Level reading date: | 1939-06-09 | Feet below surface: | Not Reported |
| Feet to sea level: | -25.65 | Note: | Not Reported |
| Level reading date: | 1939-06-02 | Feet below surface: | Not Reported |
| Feet to sea level: | -24.41 | Note: | Not Reported |
| Level reading date: | 1939-05-26 | Feet below surface: | Not Reported |
| Feet to sea level: | -24.46 | Note: | Not Reported |
| Level reading date: | 1939-05-19 | Feet below surface: | Not Reported |
| Feet to sea level: | -24.42 | Note: | Not Reported |
| Level reading date: | 1939-05-12 | Feet below surface: | Not Reported |
| Feet to sea level: | -24.51 | Note: | Not Reported |
| Level reading date: | 1939-05-05 | Feet below surface: | Not Reported |
| Feet to sea level: | -24.44 | Note: | Not Reported |
| Level reading date: | 1939-04-28 | Feet below surface: | Not Reported |
| Feet to sea level: | -24.49 | Note: | Not Reported |
| Level reading date: | 1939-04-21 | Feet below surface: | Not Reported |
| Feet to sea level: | -24.52 | Note: | Not Reported |
| Level reading date: | 1939-04-15 | Feet below surface: | Not Reported |
| Feet to sea level: | -24.35 | Note: | Not Reported |
| Level reading date: | 1939-03-31 | Feet below surface: | Not Reported |
| Feet to sea level: | -24.41 | Note: | Not Reported |
| Level reading date: | 1939-03-24 | Feet below surface: | Not Reported |
| Feet to sea level: | -24.40 | Note: | Not Reported |
| Level reading date: | 1939-03-17 | Feet below surface: | Not Reported |
| Feet to sea level: | -24.51 | Note: | Not Reported |
| Level reading date: | 1939-03-10 | Feet below surface: | Not Reported |
| Feet to sea level: | -24.49 | Note: | Not Reported |
| Level reading date: | 1939-03-03 | Feet below surface: | Not Reported |
| Feet to sea level: | -24.49 | Note: | Not Reported |
| Level reading date: | 1939-02-24 | Feet below surface: | Not Reported |
| Feet to sea level: | -24.36 | Note: | Not Reported |
| Level reading date: | 1939-02-17 | Feet below surface: | Not Reported |
| Feet to sea level: | -24.45 | Note: | Not Reported |
| Level reading date: | 1939-02-10 | Feet below surface: | Not Reported |
| Feet to sea level: | -24.43 | Note: | Not Reported |
| Level reading date: | 1939-02-03 | Feet below surface: | Not Reported |
| Feet to sea level: | -24.44 | Note: | Not Reported |
| Level reading date: | 1939-01-27 | Feet below surface: | Not Reported |
| Feet to sea level: | -24.64 | Note: | Not Reported |
| Level reading date: | 1939-01-20 | Feet below surface: | Not Reported |
| Feet to sea level: | -24.68 | Note: | Not Reported |
| Level reading date: | 1939-01-13 | Feet below surface: | Not Reported |
| Feet to sea level: | -24.65 | Note: | Not Reported |

| | | | |
|---|---|---|---|
| Level reading date: | 1939-01-06 | Feet below surface: | Not Reported |
| Feet to sea level: | -24.55 | Note: | Not Reported |
| Level reading date: | 1938-12-30 | Feet below surface: | Not Reported |
| Feet to sea level: | -24.63 | Note: | Not Reported |
| Level reading date: | 1938-12-23 | Feet below surface: | Not Reported |
| Feet to sea level: | -24.81 | Note: | Not Reported |
| Level reading date: | 1938-12-16 | Feet below surface: | Not Reported |
| Feet to sea level: | -24.86 | Note: | Not Reported |
| Level reading date: | 1938-12-09 | Feet below surface: | Not Reported |
| Feet to sea level: | -24.78 | Note: | Not Reported |
| Level reading date: | 1938-12-02 | Feet below surface: | Not Reported |
| Feet to sea level: | -24.91 | Note: | Not Reported |
| Level reading date: | 1938-11-25 | Feet below surface: | Not Reported |
| Feet to sea level: | -24.86 | Note: | Not Reported |
| Level reading date: | 1938-11-18 | Feet below surface: | Not Reported |
| Feet to sea level: | -24.86 | Note: | Not Reported |
| Level reading date: | 1938-11-11 | Feet below surface: | Not Reported |
| Feet to sea level: | -24.76 | Note: | Not Reported |
| Level reading date: | 1938-11-04 | Feet below surface: | Not Reported |
| Feet to sea level: | -24.86 | Note: | Not Reported |
| Level reading date: | 1938-10-28 | Feet below surface: | Not Reported |
| Feet to sea level: | -24.86 | Note: | Not Reported |
| Level reading date: | 1938-10-21 | Feet below surface: | Not Reported |
| Feet to sea level: | -24.76 | Note: | Not Reported |
| Level reading date: | 1938-10-14 | Feet below surface: | Not Reported |
| Feet to sea level: | -24.70 | Note: | Not Reported |
| Level reading date: | 1938-10-07 | Feet below surface: | Not Reported |
| Feet to sea level: | -24.75 | Note: | Not Reported |
| Level reading date: | 1938-09-30 | Feet below surface: | Not Reported |
| Feet to sea level: | -24.45 | Note: | Not Reported |
| Level reading date: | 1938-09-23 | Feet below surface: | Not Reported |
| Feet to sea level: | -24.66 | Note: | Not Reported |
| Level reading date: | 1938-09-16 | Feet below surface: | Not Reported |
| Feet to sea level: | -24.93 | Note: | Not Reported |
| Level reading date: | 1938-09-09 | Feet below surface: | Not Reported |
| Feet to sea level: | -24.85 | Note: | Not Reported |
| Level reading date: | 1938-09-02 | Feet below surface: | Not Reported |
| Feet to sea level: | -24.84 | Note: | Not Reported |
| Level reading date: | 1938-08-26 | Feet below surface: | Not Reported |
| Feet to sea level: | -24.81 | Note: | Not Reported |
| Level reading date: | 1938-08-19 | Feet below surface: | Not Reported |
| Feet to sea level: | -24.81 | Note: | Not Reported |

| | | | |
|---|---|---|---|
| Level reading date: | 1938-08-12 | Feet below surface: | Not Reported |
| Feet to sea level: | -24.78 | Note: | Not Reported |
| Level reading date: | 1938-08-05 | Feet below surface: | Not Reported |
| Feet to sea level: | -24.60 | Note: | Not Reported |
| Level reading date: | 1938-07-29 | Feet below surface: | Not Reported |
| Feet to sea level: | -24.64 | Note: | Not Reported |
| Level reading date: | 1938-07-22 | Feet below surface: | Not Reported |
| Feet to sea level: | -24.70 | Note: | Not Reported |
| Level reading date: | 1938-07-15 | Feet below surface: | Not Reported |
| Feet to sea level: | -24.64 | Note: | Not Reported |
| Level reading date: | 1938-07-08 | Feet below surface: | Not Reported |
| Feet to sea level: | -24.60 | Note: | Not Reported |
| Level reading date: | 1938-07-01 | Feet below surface: | Not Reported |
| Feet to sea level: | -24.59 | Note: | Not Reported |
| Level reading date: | 1938-06-28 | Feet below surface: | Not Reported |
| Feet to sea level: | -24.52 | Note: | Not Reported |
| Level reading date: | 1938-06-21 | Feet below surface: | Not Reported |
| Feet to sea level: | -24.46 | Note: | Not Reported |
| Level reading date: | 1938-06-14 | Feet below surface: | Not Reported |
| Feet to sea level: | -24.51 | Note: | Not Reported |
| Level reading date: | 1938-06-07 | Feet below surface: | Not Reported |
| Feet to sea level: | -24.36 | Note: | Not Reported |
| Level reading date: | 1938-05-21 | Feet below surface: | Not Reported |
| Feet to sea level: | -24.44 | Note: | Not Reported |
| Level reading date: | 1938-05-14 | Feet below surface: | Not Reported |
| Feet to sea level: | -24.42 | Note: | Not Reported |
| Level reading date: | 1938-05-07 | Feet below surface: | Not Reported |
| Feet to sea level: | -24.40 | Note: | Not Reported |
| Level reading date: | 1938-04-30 | Feet below surface: | Not Reported |
| Feet to sea level: | -24.39 | Note: | Not Reported |
| Level reading date: | 1938-04-23 | Feet below surface: | Not Reported |
| Feet to sea level: | -24.48 | Note: | Not Reported |
| Level reading date: | 1938-04-16 | Feet below surface: | Not Reported |
| Feet to sea level: | -24.52 | Note: | Not Reported |
| Level reading date: | 1938-04-09 | Feet below surface: | Not Reported |
| Feet to sea level: | -24.01 | Note: | Not Reported |
| Level reading date: | 1938-04-02 | Feet below surface: | Not Reported |
| Feet to sea level: | -24.39 | Note: | Not Reported |
| Level reading date: | 1938-03-26 | Feet below surface: | Not Reported |
| Feet to sea level: | -24.23 | Note: | Not Reported |
| Level reading date: | 1938-03-19 | Feet below surface: | Not Reported |
| Feet to sea level: | -24.41 | Note: | Not Reported |

| | | | |
|---|---|---|---|
| Level reading date: | 1938-03-12 | Feet below surface: | Not Reported |
| Feet to sea level: | -24.31 | Note: | Not Reported |
| Level reading date: | 1938-03-05 | Feet below surface: | Not Reported |
| Feet to sea level: | -24.20 | Note: | Not Reported |
| Level reading date: | 1938-02-26 | Feet below surface: | Not Reported |
| Feet to sea level: | -24.48 | Note: | Not Reported |
| Level reading date: | 1938-02-19 | Feet below surface: | Not Reported |
| Feet to sea level: | -24.52 | Note: | Not Reported |
| Level reading date: | 1938-02-04 | Feet below surface: | Not Reported |
| Feet to sea level: | -24.61 | Note: | Not Reported |
| Level reading date: | 1938-01-28 | Feet below surface: | Not Reported |
| Feet to sea level: | -24.74 | Note: | Not Reported |
| Level reading date: | 1938-01-21 | Feet below surface: | Not Reported |
| Feet to sea level: | -24.66 | Note: | Not Reported |
| Level reading date: | 1938-01-14 | Feet below surface: | Not Reported |
| Feet to sea level: | -24.71 | Note: | Not Reported |
| Level reading date: | 1938-01-07 | Feet below surface: | Not Reported |
| Feet to sea level: | -24.48 | Note: | Not Reported |
| Level reading date: | 1937-12-31 | Feet below surface: | Not Reported |
| Feet to sea level: | -24.66 | Note: | Not Reported |
| Level reading date: | 1937-12-24 | Feet below surface: | Not Reported |
| Feet to sea level: | -24.76 | Note: | Not Reported |
| Level reading date: | 1937-12-18 | Feet below surface: | Not Reported |
| Feet to sea level: | -24.65 | Note: | Not Reported |
| Level reading date: | 1937-12-11 | Feet below surface: | Not Reported |
| Feet to sea level: | -24.86 | Note: | Not Reported |
| Level reading date: | 1937-12-04 | Feet below surface: | Not Reported |
| Feet to sea level: | -24.84 | Note: | Not Reported |
| Level reading date: | 1937-11-27 | Feet below surface: | Not Reported |
| Feet to sea level: | -24.88 | Note: | Not Reported |
| Level reading date: | 1937-11-20 | Feet below surface: | Not Reported |
| Feet to sea level: | -24.89 | Note: | Not Reported |
| Level reading date: | 1937-11-13 | Feet below surface: | Not Reported |
| Feet to sea level: | -25.12 | Note: | Not Reported |
| Level reading date: | 1937-11-08 | Feet below surface: | Not Reported |
| Feet to sea level: | -24.94 | Note: | Not Reported |

---

**N56**
**WSW**
**1/2 - 1 Mile**
**Lower**

**FED USGS** **USGS40000829004**

| | | | |
|---|---|---|---|
| Organization ID: | USGS-NY | Organization Name: | USGS New York Water Science Center |
| Monitor Location: | K 33. 1 | Type: | Well |

| | | | |
|---|---|---|---|
| Description: | Not Reported | HUC: | 02030201 |
| Drainage Area: | Not Reported | Drainage Area Units: | Not Reported |
| Contrib Drainage Area: | Not Reported | Contrib Drainage Area Unts: | Not Reported |
| Aquifer: | Not Reported | Formation Type: | Not Reported |
| Aquifer Type: | Not Reported | Construction Date: | Not Reported |
| Well Depth: | Not Reported | Well Depth Units: | Not Reported |
| Well Hole Depth: | 176 | Well Hole Depth Units: | ft |

---

**N57**
**WSW**
**1/2 - 1 Mile**
**Lower**

**FED USGS** **USGS40000828978**

| | | | |
|---|---|---|---|
| Organization ID: | USGS-NY | Organization Name: | USGS New York Water Science Center |
| Monitor Location: | K 2069. 1 | Type: | Well |
| Description: | Not Reported | HUC: | 02030201 |
| Drainage Area: | Not Reported | Drainage Area Units: | Not Reported |
| Contrib Drainage Area: | Not Reported | Contrib Drainage Area Unts: | Not Reported |
| Aquifer: | Not Reported | Formation Type: | Not Reported |
| Aquifer Type: | Not Reported | Construction Date: | Not Reported |
| Well Depth: | Not Reported | Well Depth Units: | Not Reported |
| Well Hole Depth: | 177 | Well Hole Depth Units: | ft |

---

**58**
**North**
**1/2 - 1 Mile**
**Lower**

**FED USGS** **USGS40000829655**

| | | | |
|---|---|---|---|
| Organization ID: | USGS-NY | Organization Name: | USGS New York Water Science Center |
| Monitor Location: | K 569. 1 | Type: | Well |
| Description: | Not Reported | HUC: | 02030201 |
| Drainage Area: | Not Reported | Drainage Area Units: | Not Reported |
| Contrib Drainage Area: | Not Reported | Contrib Drainage Area Unts: | Not Reported |
| Aquifer: | Not Reported | Formation Type: | Not Reported |
| Aquifer Type: | Not Reported | Construction Date: | Not Reported |
| Well Depth: | Not Reported | Well Depth Units: | Not Reported |
| Well Hole Depth: | 190 | Well Hole Depth Units: | ft |

---

**59**
**ENE**
**1/2 - 1 Mile**
**Lower**

**FED USGS** **USGS40000829428**

| | | | |
|---|---|---|---|
| Organization ID: | USGS-NY | Organization Name: | USGS New York Water Science Center |
| Monitor Location: | Q 1947. 1 | Type: | Well |
| Description: | Not Reported | HUC: | 02030201 |
| Drainage Area: | Not Reported | Drainage Area Units: | Not Reported |
| Contrib Drainage Area: | Not Reported | Contrib Drainage Area Unts: | Not Reported |
| Aquifer: | Northern Atlantic Coastal Plain aquifer system | | |
| Formation Type: | Glacial Aquifer, Upper | Aquifer Type: | Not Reported |
| Construction Date: | Not Reported | Well Depth: | 83 |
| Well Depth Units: | ft | Well Hole Depth: | Not Reported |
| Well Hole Depth Units: | Not Reported | | |

| Map ID<br>Direction<br>Distance<br>Elevation | Database | EDR ID Number |
|---|---|---|
| **60**<br>**West**<br>**1/2 - 1 Mile**<br>**Higher** | **FED USGS** | **USGS40000829203** |

| | | | |
|---|---|---|---|
| Organization ID: | USGS-NY | Organization Name: | USGS New York Water Science Center |
| Monitor Location: | K 717. 1 | Type: | Well |
| Description: | Not Reported | HUC: | 02030201 |
| Drainage Area: | Not Reported | Drainage Area Units: | Not Reported |
| Contrib Drainage Area: | Not Reported | Contrib Drainage Area Unts: | Not Reported |
| Aquifer: | Not Reported | Formation Type: | Not Reported |
| Aquifer Type: | Not Reported | Construction Date: | Not Reported |
| Well Depth: | Not Reported | Well Depth Units: | Not Reported |
| Well Hole Depth: | 202 | Well Hole Depth Units: | ft |

| | | |
|---|---|---|
| **61**<br>**SSW**<br>**1/2 - 1 Mile**<br>**Higher** | **FED USGS** | **USGS40000828715** |

| | | | |
|---|---|---|---|
| Organization ID: | USGS-NY | Organization Name: | USGS New York Water Science Center |
| Monitor Location: | K 249. 1 | Type: | Well |
| Description: | 4301 | HUC: | 02030201 |
| Drainage Area: | Not Reported | Drainage Area Units: | Not Reported |
| Contrib Drainage Area: | Not Reported | Contrib Drainage Area Unts: | Not Reported |
| Aquifer: | Not Reported | Formation Type: | Not Reported |
| Aquifer Type: | Not Reported | Construction Date: | Not Reported |
| Well Depth: | 175 | Well Depth Units: | ft |
| Well Hole Depth: | 175 | Well Hole Depth Units: | ft |

| | | |
|---|---|---|
| **62**<br>**WNW**<br>**1/2 - 1 Mile**<br>**Higher** | **FED USGS** | **USGS40000829263** |

| | | | |
|---|---|---|---|
| Organization ID: | USGS-NY | Organization Name: | USGS New York Water Science Center |
| Monitor Location: | K 670. 1 | Type: | Well |
| Description: | Not Reported | HUC: | 02030201 |
| Drainage Area: | Not Reported | Drainage Area Units: | Not Reported |
| Contrib Drainage Area: | Not Reported | Contrib Drainage Area Unts: | Not Reported |
| Aquifer: | Not Reported | Formation Type: | Not Reported |
| Aquifer Type: | Not Reported | Construction Date: | Not Reported |
| Well Depth: | Not Reported | Well Depth Units: | Not Reported |
| Well Hole Depth: | 165 | Well Hole Depth Units: | ft |

# GEOCHECK® - PHYSICAL SETTING SOURCE MAP FINDINGS
# RADON

**AREA RADON INFORMATION**

Federal EPA Radon Zone for KINGS County: 3

Note: Zone 1 indoor average level > 4 pCi/L.
: Zone 2 indoor average level >= 2 pCi/L and <= 4 pCi/L.
: Zone 3 indoor average level < 2 pCi/L.

---

Federal Area Radon Information for KINGS COUNTY, NY

Number of sites tested: 51

| Area | Average Activity | % <4 pCi/L | % 4-20 pCi/L | % >20 pCi/L |
|---|---|---|---|---|
| Living Area | 0.750 pCi/L | 100% | 0% | 0% |
| Basement | 1.370 pCi/L | 88% | 10% | 2% |

# PHYSICAL SETTING SOURCE RECORDS SEARCHED

## TOPOGRAPHIC INFORMATION

USGS 7.5' Digital Elevation Model (DEM)
Source: United States Geologic Survey
EDR acquired the USGS 7.5' Digital Elevation Model in 2002 and updated it in 2006. The 7.5 minute DEM corresponds to the USGS 1:24,000- and 1:25,000-scale topographic quadrangle maps. The DEM provides elevation data with consistent elevation units and projection.

Current USGS 7.5 Minute Topographic Map
Source: U.S. Geological Survey

## HYDROLOGIC INFORMATION

Flood Zone Data: This data was obtained from the Federal Emergency Management Agency (FEMA). It depicts 100-year and 500-year flood zones as defined by FEMA. It includes the National Flood Hazard Layer (NFHL) which incorporates Flood Insurance Rate Map (FIRM) data and Q3 data from FEMA in areas not covered by NFHL.
Source: FEMA
Telephone: 877-336-2627
Date of Government Version: 2003, 2015

NWI: National Wetlands Inventory. This data, available in select counties across the country, was obtained by EDR in 2002, 2005 and 2010 from the U.S. Fish and Wildlife Service.

State Wetlands Data: Freshwater Wetlands
Source: Department of Environmental Conservation
Telephone: 518-402-8961

## HYDROGEOLOGIC INFORMATION

AQUIFLOW[R] Information System
Source: EDR proprietary database of groundwater flow information
EDR has developed the AQUIFLOW Information System (AIS) to provide data on the general direction of groundwater flow at specific points. EDR has reviewed reports submitted to regulatory authorities at select sites and has extracted the date of the report, hydrogeologically determined groundwater flow direction and depth to water table information.

## GEOLOGIC INFORMATION

Geologic Age and Rock Stratigraphic Unit
Source: P.G. Schruben, R.E. Arndt and W.J. Bawiec, Geology of the Conterminous U.S. at 1:2,500,000 Scale - A digital representation of the 1974 P.B. King and H.M. Beikman Map, USGS Digital Data Series DDS - 11 (1994).

STATSGO: State Soil Geographic Database
Source: Department of Agriculture, Natural Resources Conservation Service (NRCS)
The U.S. Department of Agriculture's (USDA) Natural Resources Conservation Service (NRCS) leads the national Conservation Soil Survey (NCSS) and is responsible for collecting, storing, maintaining and distributing soil survey information for privately owned lands in the United States. A soil map in a soil survey is a representation of soil patterns in a landscape. Soil maps for STATSGO are compiled by generalizing more detailed (SSURGO) soil survey maps.

SSURGO: Soil Survey Geographic Database
Source: Department of Agriculture, Natural Resources Conservation Service (NRCS)
Telephone: 800-672-5559
SSURGO is the most detailed level of mapping done by the Natural Resources Conservation Service, mapping scales generally range from 1:12,000 to 1:63,360. Field mapping methods using national standards are used to construct the soil maps in the Soil Survey Geographic (SSURGO) database. SSURGO digitizing duplicates the original soil survey maps. This level of mapping is designed for use by landowners, townships and county natural resource planning and management.

# PHYSICAL SETTING SOURCE RECORDS SEARCHED

## LOCAL / REGIONAL WATER AGENCY RECORDS

FEDERAL WATER WELLS

PWS: Public Water Systems
Source: EPA/Office of Drinking Water
Telephone: 202-564-3750
Public Water System data from the Federal Reporting Data System. A PWS is any water system which provides water to at least 25 people for at least 60 days annually. PWSs provide water from wells, rivers and other sources.

PWS ENF: Public Water Systems Violation and Enforcement Data
Source: EPA/Office of Drinking Water
Telephone: 202-564-3750
Violation and Enforcement data for Public Water Systems from the Safe Drinking Water Information System (SDWIS) after August 1995. Prior to August 1995, the data came from the Federal Reporting Data System (FRDS).

USGS Water Wells: USGS National Water Inventory System (NWIS)
This database contains descriptive information on sites where the USGS collects or has collected data on surface water and/or groundwater. The groundwater data includes information on wells, springs, and other sources of groundwater.

STATE RECORDS

New York Public Water Wells
Source: New York Department of Health
Telephone: 518-458-6731

## OTHER STATE DATABASE INFORMATION

Oil and Gas Well Database
Department of Environmental Conservation
Telephone: 518-402-8072
These files contain records, in the database, of wells that have been drilled.

RADON

State Database: NY Radon
Source: Department of Health
Telephone: 518-402-7556
Radon Test Results

Area Radon Information
Source: USGS
Telephone: 703-356-4020
The National Radon Database has been developed by the U.S. Environmental Protection Agency (USEPA) and is a compilation of the EPA/State Residential Radon Survey and the National Residential Radon Survey. The study covers the years 1986 - 1992. Where necessary data has been supplemented by information collected at private sources such as universities and research institutions.

EPA Radon Zones
Source: EPA
Telephone: 703-356-4020
Sections 307 & 309 of IRAA directed EPA to list and identify areas of U.S. with the potential for elevated indoor radon levels.

OTHER

Airport Landing Facilities: Private and public use landing facilities
Source: Federal Aviation Administration, 800-457-6656

Epicenters: World earthquake epicenters, Richter 5 or greater
Source: Department of Commerce, National Oceanic and Atmospheric Administration

Earthquake Fault Lines: The fault lines displayed on EDR's Topographic map are digitized quaternary faultlines, prepared in 1975 by the United State Geological Survey

# PHYSICAL SETTING SOURCE RECORDS SEARCHED

**STREET AND ADDRESS INFORMATION**

© 2015 TomTom North America, Inc. All rights reserved. This material is proprietary and the subject of copyright protection and other intellectual property rights owned by or licensed to Tele Atlas North America, Inc. The use of this material is subject to the terms of a license agreement. You will be held liable for any unauthorized copying or disclosure of this material.

# APPENDIX E

# PRIOR REPORTS/MISCELLANEOUS

Soil Map—Kings County, New York
(232 Seigel Street, Brooklyn, NY)

Map Scale: 1:770 if printed on A landscape (11" x 8.5") sheet.

N

Meters: 0 10 20 40 60

Feet: 0 35 70 140 210

Map projection: Web Mercator Corner coordinates: WGS84 Edge tics: UTM Zone 18N WGS84

## MAP LEGEND

**Area of Interest (AOI)**

Area of Interest (AOI)

**Soils**

Soil Map Unit Polygons

Soil Map Unit Lines

Soil Map Unit Points

**Special Point Features**

Blowout

Borrow Pit

Clay Spot

Closed Depression

Gravel Pit

Gravelly Spot

Landfill

Lava Flow

Marsh or swamp

Mine or Quarry

Miscellaneous Water

Perennial Water

Rock Outcrop

Saline Spot

Sandy Spot

Severely Eroded Spot

Sinkhole

Slide or Slip

Sodic Spot

Spoil Area

Stony Spot

Very Stony Spot

Wet Spot

Other

Special Line Features

**Water Features**

Streams and Canals

**Transportation**

Rails

Interstate Highways

US Routes

Major Roads

Local Roads

**Background**

Aerial Photography

## MAP INFORMATION

The soil surveys that comprise your AOI were mapped at 1:12,000.

Warning: Soil Map may not be valid at this scale.

Enlargement of maps beyond the scale of mapping can cause misunderstanding of the detail of mapping and accuracy of soil line placement. The maps do not show the small areas of contrasting soils that could have been shown at a more detailed scale.

Please rely on the bar scale on each map sheet for map measurements.

Source of Map: Natural Resources Conservation Service
Web Soil Survey URL:
Coordinate System: Web Mercator (EPSG:3857)

Maps from the Web Soil Survey are based on the Web Mercator projection, which preserves direction and shape but distorts distance and area. A projection that preserves area, such as the Albers equal-area conic projection, should be used if more accurate calculations of distance or area are required.

This product is generated from the USDA-NRCS certified data as of the version date(s) listed below.

Soil Survey Area: Kings County, New York
Survey Area Data: Version 8, Sep 3, 2018

Soil map units are labeled (as space allows) for map scales 1:50,000 or larger.

Date(s) aerial images were photographed: Jul 23, 2014—Aug 15, 2014

The orthophoto or other base map on which the soil lines were compiled and digitized probably differs from the background imagery displayed on these maps. As a result, some minor shifting of map unit boundaries may be evident.

# Map Unit Legend

| Map Unit Symbol | Map Unit Name | Acres in AOI | Percent of AOI |
|---|---|---|---|
| UGA | Urban land-Greenbelt complex, 0 to 3 percent slopes | 2.8 | 95.2% |
| UtA | Urban land, till substratum, 0 to 3 percent slopes | 0.1 | 4.8% |
| **Totals for Area of Interest** | | **2.9** | **100.0%** |

# TIDAL WETLANDS MAP

## NEW YORK STATE DEPARTMENT OF ENVIRONMENTAL CONSERVATION

MAP 590-506

INDEX MAP NUMBER 1

COPIES OF TIDAL WETLAND MAPS AND INDEX MAPS ARE AVAILABLE FROM
NEW YORK STATE DEPARTMENT OF ENVIRONMENTAL CONSERVATION
61ST FLOOR, 2 WORLD TRADE CENTER
NEW YORK, NEW YORK 10047

SCALE 1:2400

200 0 200 400 600 800 FEET

50 0 50 100 150 METERS

Photomap prepared by Earth Satellite Corporation-Mark Hurd Aerial Surveys, Inc. from color infrared photographs taken 10 August through 9 October 1974.
Position and scale of photo image based on best fit to New York State Department of Transportation 7.5 minute planimetric maps.

New York Transverse Mercator Grid shown at 1000 meter intervals.
Latitude and longitude ticks shown at 1 minute intervals.
2000 foot ticks based on the New York Plane Coordinate Grid, Long Island Zone.

N

## LEGEND

POLITICAL BOUNDARIES:

- State
- County
- Town or City
- Incorporated Village
- Park or Reservation

Approximate location of political boundary lines based on New York State Department of Transportation 7.5 minute planimetric maps.

WETLANDS CATEGORIES:

- IM Intertidal Marsh
- HM High Marsh or Salt Meadow
- FM Coastal Fresh Marsh
- SM Coastal Shoals, Bars and Mudflats
- FC Formerly Connected Tidal Wetlands
- ds Dredge Spoil
- LZ Littoral Zone
- Areas adjacent to tidal wetlands
- Landward extent of tidal wetlands
- Wetlands category boundaries

590-506 Kings and Queens Counties

U.S. Fish and Wildlife Service

National Wetlands Inventory

# 232 Seigel Street, Brooklyn, NY

December 3, 2018

**Wetlands**

- Estuarine and Marine Deepwater
- Estuarine and Marine Wetland
- Freshwater Emergent Wetland
- Freshwater Forested/Shrub Wetland
- Freshwater Pond
- Lake
- Other
- Riverine

This map is for general reference only. The US Fish and Wildlife Service is not responsible for the accuracy or currentness of the base data shown on this map. All wetlands related data should be used in accordance with the layer metadata found on the Wetlands Mapper web site.

National Wetlands Inventory (NWI)
This page was produced by the NWI mapper

# National Flood Hazard Layer FIRMette

FEMA

40°42'32.11"N

73°56'28.64"W

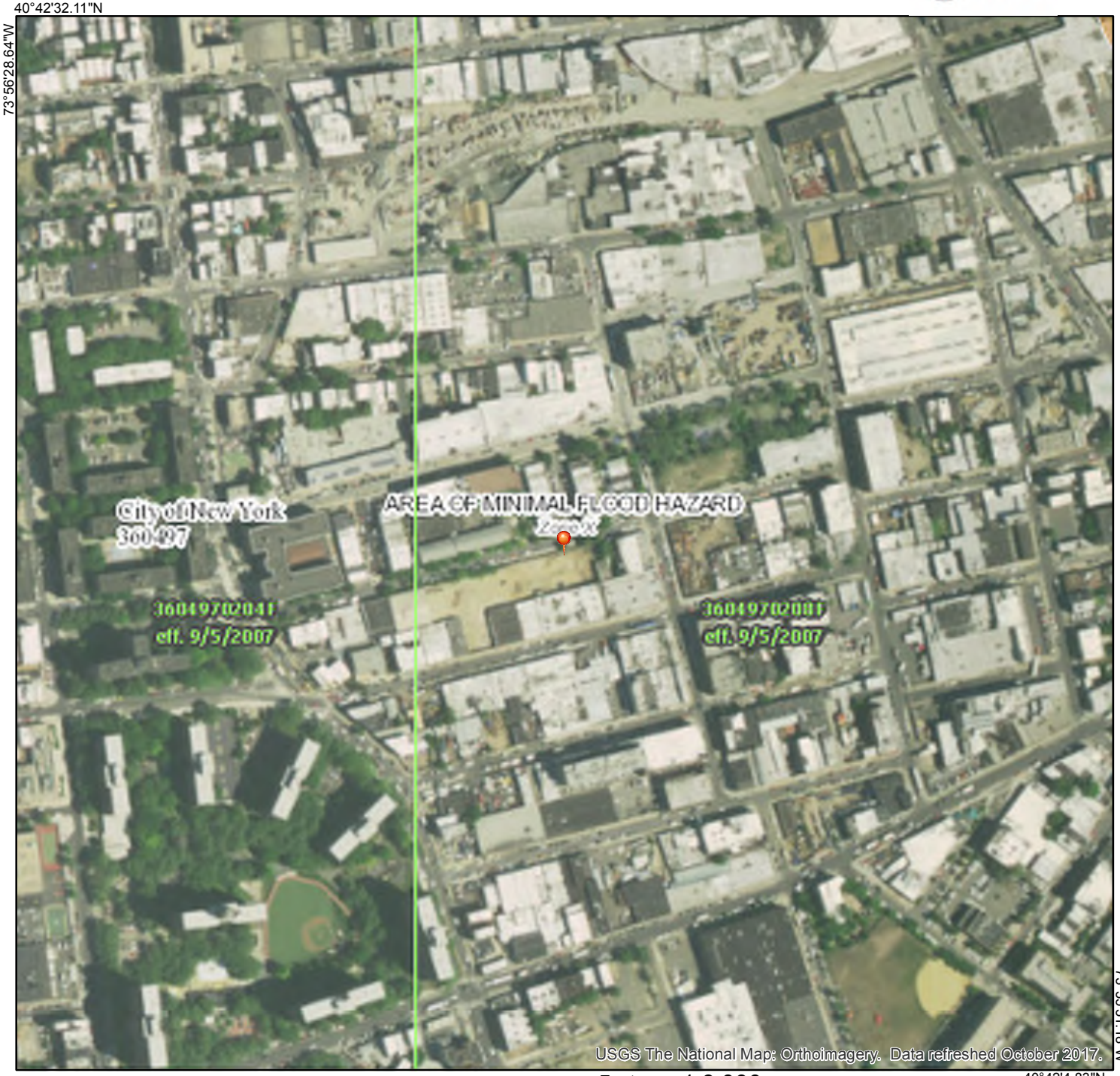


73°55'51.18"W

40°42'4.83"N

0 250 500 1,000 1,500 2,000 Feet

1:6,000

## Legend

SEE FIS REPORT FOR DETAILED LEGEND AND INDEX MAP FOR FIRM PANEL LAYOUT

**SPECIAL FLOOD HAZARD AREAS**

- Without Base Flood Elevation (BFE) *Zone A, V, A99*
- With BFE or Depth *Zone AE, AO, AH, VE, AR*
- Regulatory Floodway

**OTHER AREAS OF FLOOD HAZARD**

- 0.2% Annual Chance Flood Hazard, Areas of 1% annual chance flood with average depth less than one foot or with drainage areas of less than one square mile *Zone X*
- Future Conditions 1% Annual Chance Flood Hazard *Zone X*
- Area with Reduced Flood Risk due to Levee. See Notes. *Zone X*
- Area with Flood Risk due to Levee *Zone D*

**OTHER AREAS**

- NO SCREEN Area of Minimal Flood Hazard *Zone X*
- Effective LOMRs
- Area of Undetermined Flood Hazard *Zone D*

**GENERAL STRUCTURES**

- Channel, Culvert, or Storm Sewer
- Levee, Dike, or Floodwall

**OTHER FEATURES**

- B 20.2 17.5 Cross Sections with 1% Annual Chance Water Surface Elevation
- 8 Coastal Transect
- 513 Base Flood Elevation Line (BFE)
- Limit of Study
- Jurisdiction Boundary
- Coastal Transect Baseline
- Profile Baseline
- Hydrographic Feature

**MAP PANELS**

- Digital Data Available
- No Digital Data Available
- Unmapped

N

The pin displayed on the map is an approximate point selected by the user and does not represent an authoritative property location.

This map complies with FEMA's standards for the use of digital flood maps if it is not void as described below. The basemap shown complies with FEMA's basemap accuracy standards

The flood hazard information is derived directly from the authoritative NFHL web services provided by FEMA. This map was exported on 12/10/2018 at 2:48:10 PM and does not reflect changes or amendments subsequent to this date and time. The NFHL and effective information may change or become superseded by new data over time.

This map image is void if the one or more of the following map elements do not appear: basemap imagery, flood zone labels, legend, scale bar, map creation date, community identifiers, FIRM panel number, and FIRM effective date. Map images for unmapped and unmodernized areas cannot be used for regulatory purposes.