



DAILY FIELD REPORT

Project	291 Wallabout Street Site	Report No.	16
BCP Site	NYSDEC BCP SITE C224416	Date	05/27/2026
Location	291 Wallabout St	File No.	0211139
Client	291 Wallabout Realty LLC	Temperature	L: 69 H: 80
Contractor	Raptor Concrete LLC (Raptor)	Wind Direction	W to E, up to 10 mph
Weather	Clear	Personnel on Site	K. OConnor
Humidity	67%	Time on Site	6:30am – 4:00pm

Haley & Aldrich of New York (Haley & Aldrich) was present to document implementation of the NYSDEC-Approved Remedial Action Work Plan (RAWP) and Decision Document dated November 2025. Site observations are summarized below.

Daily Observations:

- Contractor continued to weld steel beams for support of excavation on western side of the Site.

Waste Disposal/Material Import Tracking:

Material Export:

Soil/Fill Material is summarized below

Disposal Facility	Bayshore Soil Management, LLC Keasbey, New Jersey		Conestoga Landfill Morgantown, Pennsylvania		Posillico Materials, LLC Farmingdale, New York		Republic Environmental Systems (PA), LLC Hatfield, Pennsylvania		Total	
	Loads	Tons	Loads	Tons	Loads	Tons	Loads	Tons	Loads	Tons
<i>Today:</i>	0	0	0	0	0	0	0	0	0	0
<i>Total:</i>	<u>34</u>	<u>680</u>	<u>5</u>	<u>100</u>	<u>3</u>	<u>60</u>	<u>1</u>	<u>20</u>	<u>43</u>	<u>860</u>

C&D export is summarized below

	Facility: Morrisville Materials, Morrisville, PA (C&D disposal)	
<i>Today:</i>	0 Loads	0 CY
<i>Total:</i>	<u>15 Loads</u>	<u>300 CY</u>

Material Import:

Facility	Mt. Hope Quarry Wharton, New Jersey (3/4" ASTM #57 Stone)		Totals	
<i>Today</i>	0 Load	0 CY	0 Load	0 CY
<i>Total</i>	<u>1 Load</u>	<u>20 CY</u>	<u>1 Load</u>	<u>20 CY</u>

Samples Collected:

- None

CAMP Activities:

- Air monitoring was performed at one upwind and one downwind location during ground intrusive activities. No 15-minute average concentration of volatiles organic compounds (VOCs) or 15-minute average concentration of particulate matter smaller than 10 microns in diameter (PM10) exceeded the action levels. No visible dust was observed leaving the site perimeter.

Activities Planned for Coming Week:

- Contractors will continue installation of SOE elements including soldier piles, timber lagging, and underpinnings.
- Contractors will excavate soil across the site and export to the proper approved disposal facilities.

Site Photographs:



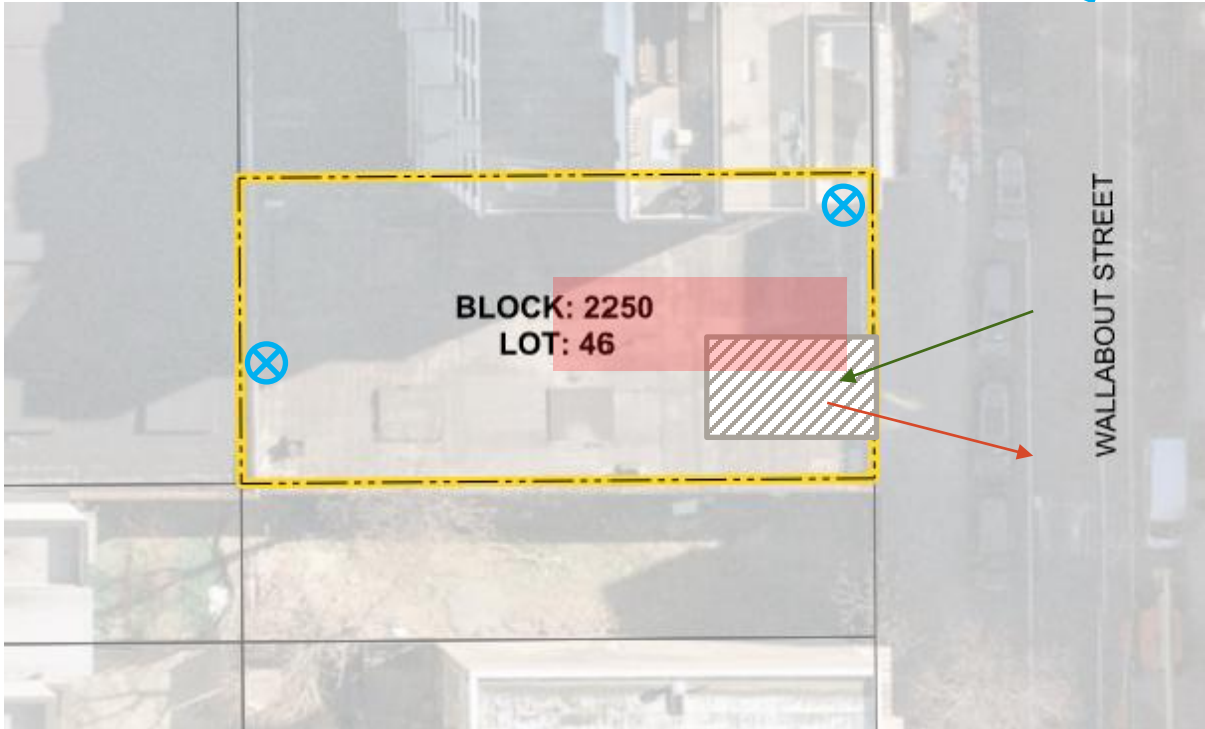
Photo 1: View of contractors placing and welding steel beams, facing north.








Photo 2: View of contractors welding steel beams, facing north.

Site Plan:

Wind
Direction



LEGEND:

-  CAMP Station
-  Stabilized Truck Entrance and Truck Wash Area
-  Ingress
-  Egress
-  Approximate Work Area

291 Wallabout St Brooklyn

Air Monitoring Log

Date : 2026-05-27

Personnel : Kassidy OConnor
 Weather : 67-80°
 Humidity : 69%
 Wind Direction : W to E, up to 9 mph

Particulate Background (ug/m3) : 7.186
 PID Background (ppm) : 0.0

Action Levels : Downwind perimeter of work area above background levels

PID (ppm) : > 5 ppm for the 15-min average

Dust (ug/m3) : > 150 for the 15-min average

Minute of Time	Avg. PM10 (Station1)	Avg. PM10 (Station2)	Avg. VOC(Station1)	Avg. VOC(Station2)	Odors	Notes Activities/Additional Monitoring
06:45	6.027	7.186	0.0	0.0		
07:00	5.781	4.719	0.0	0.0		
07:15	7.163	5.955	0.0	0.0		
07:30	8.765	6.139	0.0	0.0		
07:45	10.699	9.905	0.0	0.0		
08:00	9.393	6.065	0.0	0.0		
08:15	8.851	7.693	0.0	0.0		
08:30	9.105	6.875	0.0	0.0		
08:45	9.127	7.930	0.0	0.0		
09:00	11.775	7.375	0.0	0.0		
09:15	18.883	7.223	0.0	0.0		
09:30	14.319	6.983	0.0	0.0		
09:45	11.007	6.862	0.0	0.0		
10:00	8.026	6.650	0.0	0.0		
10:15	7.823	5.184	0.0	0.0		
10:30	14.363	5.565	0.0	0.0		
10:45	11.667	7.634	0.0	0.0		

291 Wallabout St Brooklyn

Air Monitoring Log

Minute of Time	Avg. PM10 (Station1)	Avg. PM10 (Station2)	Avg. VOC(Station1)	Avg. VOC(Station2)	Odors	Notes Activities/Additional Monitoring
11:00	9.146	7.455	0.0	0.0		
11:15	9.311	11.679	0.0	0.0		
11:30	9.263	15.613	0.1	0.0		
11:45	11.068	11.575	0.1	0.0		
12:00	13.573	13.647	0.1	0.0		
12:15	8.173	7.459	0.1	0.0		
12:30	10.828	7.966	0.1	0.0		
12:45	9.420	6.313	0.0	0.0		
13:00	6.566	4.844	0.0	0.0		
13:15	5.931	4.858	0.1	0.0		
13:30	6.428	5.389	0.1	0.0		
13:45	6.206	12.338	0.1	0.0		
14:00	7.101	11.210	0.1	0.0		
14:15	6.623	42.895	0.1	0.0		
14:30	6.931	38.003	0.1	0.0		
14:45	6.449	92.522	0.1	0.0		
15:00	5.461	56.723	0.1	0.0		
15:15	9.533	25.756	0.1	0.0		
15:30	6.033	26.721	0.1	0.0		
15:45	6.970	29.358	0.1	0.0		

H&A_bIAIIData_distinct

Site Name	Station Na..	Serial Number	DateStart	DateEnd
H&A-291 Wallabout St	Station1	DS 01062022-2056	5/27/2026 ..	5/27/2026 3:59:00 ..
Brooklyn	Station2	DS 01062022-2057	5/27/2026 ..	5/27/2026 3:58:00 ..