LANGAN

SITE OBSERVATION REPORT

PROJECT No.: 170824801	**CLIENT:**	**DATE:**	Mon., Aug. 24, 2026
PROJECT: 172 Montrose Avenue	Montrose Meserole Borrower LLC	**WEATHER:**	Sunny, 64-81F Wind: N 2-6 mph
LOCATION: Brooklyn, New York		**TIME:**	6:45 am to 5:30 pm

CONTRACTOR'S EQUIPMENT:
Geoprobe 7822DT Drill Rig
Hand Auger
MiniRae 3000 Photoionization Detector (PID) (3)
DustTrak Dust Monitor (2)

PRESENT AT SITE: **Day 001**
Langan: Dylan Morrison, Tierney Kulju, Mat Frankel
ADT/Cascade (ADT): Devin Miller
SD Builders Group (SD): Andrew Nilsen

OBSERVATIONS, DISCUSSIONS, TEST RESULTS, ETC.:

Langan was on site to conduct special inspections as part of the supplemental waste characterization investigation for the 172 Montrose Avenue project in Brooklyn, New York. The activities observed were as follows:

Site Activities

- ADT used a hand auger to advance soil borings RISB02_A and RISB02_B to 5 feet below grade surface (bgs) and RISB03_A to about 2.5 feet bgs. ADT used a Geoprobe 7822 DT to advance borings RISB02_A and RISB02_B to a termination depth of about 8 feet bgs. Soil cuttings were screened for odors, staining, and organic vapors using a photoionization detector (PID). No evidence of impacts was observed. All borings were backfilled with grout to surface grade and capped with concrete after completion of each boring. Excess soil cuttings were drummed and staged on-site for future off-site disposal.

Sampling

- Langan collected soil samples for laboratory analysis. The following samples were analyzed for Target Compound List (TCL)/Part 375/ New Jersey Department of Environmental Protection (NJDEP) volatile organic compounds (VOC), Extractable Petroleum Hydrocarbons (EPH), semivolatile organic compounds (SVOC), polychlorinated biphenyls (PCB), pesticides, herbicides, Target Analyte List (TAL) metals including hexavalent and trivalent chromium and total cyanide, Toxicity Characteristic Leaching Procedure (TCLP) Resource Conservation and Recovery Act (RCRA) 8 metals, and/or RCRA Characteristics. Samples were relinquished to Pace Analytical, a New York State Department of Health (NYSDOH) Environmental Laboratory Approval Program (ELAP) laboratory under standard chain-of-custody protocol.
    - RISB01_COMP_0-8
    - RISB02_GRAB_0.5-1.5

Community Air Monitoring Program (CAMP) Activities

- Langan performed community air monitoring at the perimeter of the site at two locations (one downwind and one upwind) and included air monitoring for particulate matter for particulates less than 10 micrometers (µm) in diameter (PM10) and volatile organic compounds (VOC). PM10 and VOC concentrations did not exceed the action levels established in the site CAMP. Fugitive dust or odors associated with intrusive activities were not observed.

cc: K. Semon, C. Devin, R. Lombino (Langan)	By:	Dylan Morrison **LANGAN**

Material Tracking

- No material was imported to the site.
- No material was exported from the site.

Anticipated Activities

- Langan will continue to collect samples for the supplemental waste characterization.

cc: K. Semon, C. Devin, R. Lombino	By:	Dylan Morrison **LANGAN**

FIGURE 1: Lead Delineation Boring Location Plan

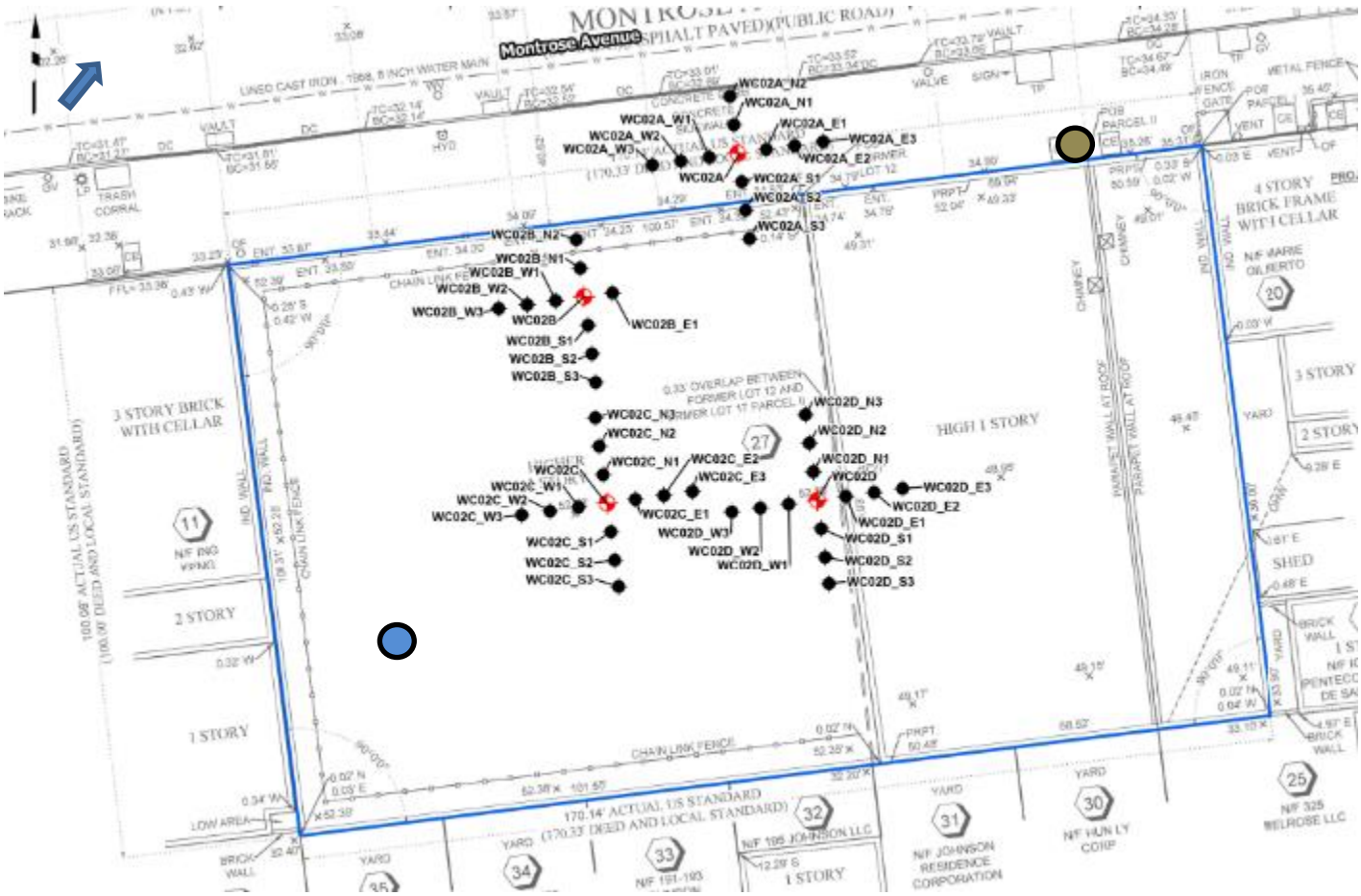

Legend:

- Approximate Site Boundary
- Upwind CAMP Station
- Downwind CAMP Station
- Prevailing Wind Direction

cc: K. Semon, C. Devin, R. Lombino	By:	Dylan Morrison **LANGAN**

FIGURE 2: Waste Characterization and VOC Delineation Boring Location Plan

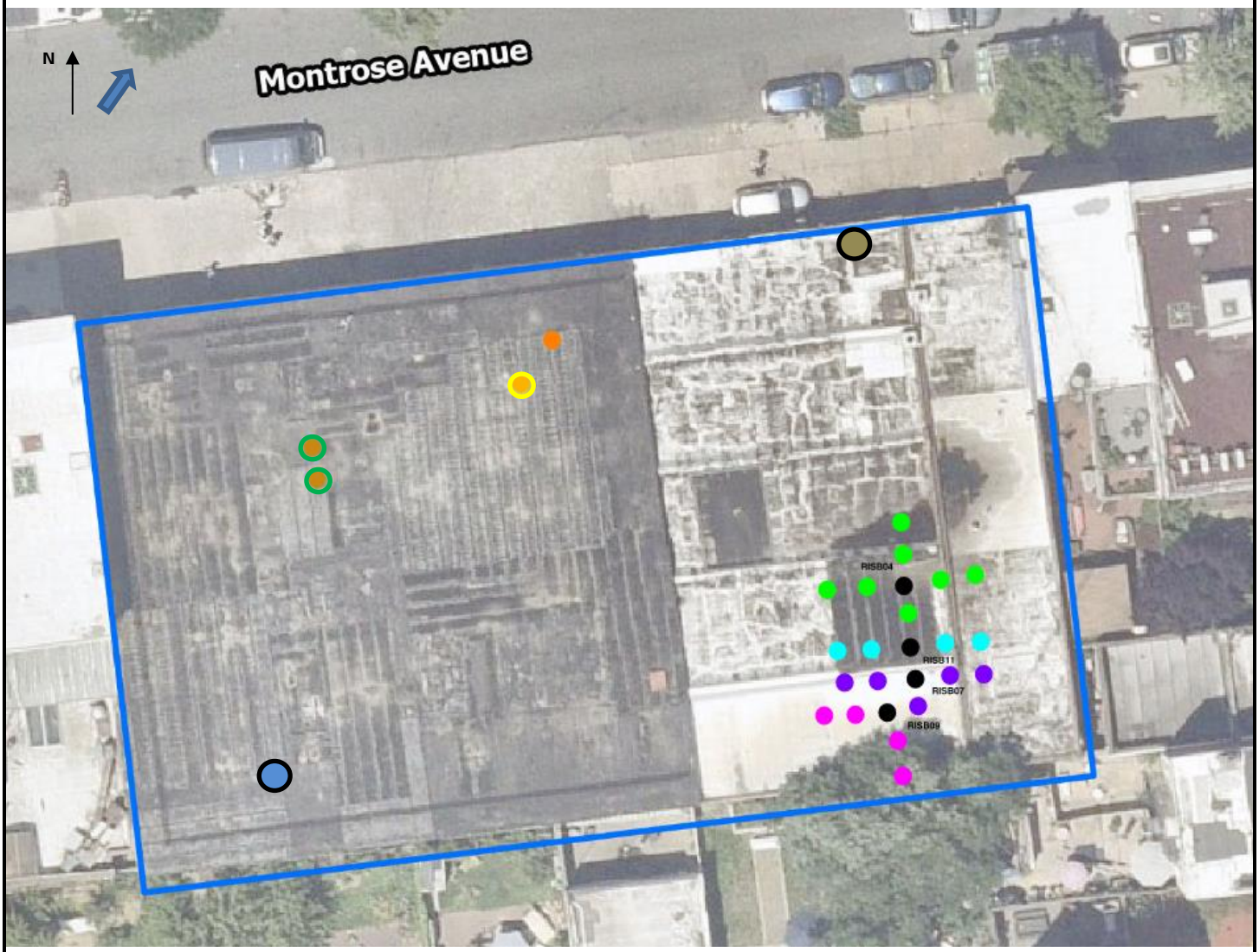

Legend:

- Approximate Site Boundary
- Upwind CAMP Station
- Downwind CAMP Station
- Prevailing Wind Direction
- Completed Boring
- Borings in Progress
- Delineation boring to 10 feet below grade surface (bgs)
- Delineation boring to 8 feet bgs
- Delineation boring to 4 feet bgs
- Delineation boring to 2 feet bgs
- Waste Characterization Boring

cc: K. Semon, C. Devin, R. Lombino	By:	Dylan Morrison **LANGAN**

SITE PHOTOGRAPHS



Photo 1: View of ADT preclearing boring RISB02_A in the western part of the site (facing north).



Photo 2 : View of the CAMP station in the southwestern part of the site (facing southwest).

LANGAN

172 Montrose Avenue
170824801
CAMP Data Summary

Date: 8/24/2026
Start: 7:58
End: 15:43
Observer: Dylan Morrison

UPWIND - UW
DOWNWIND - DW

Particulate Monitoring		
	UW	**DW**
Daily Average	0.018	0.028
Minimum 15min Average	0.008	0.020
Maximum 15min Average	0.029	0.035
Exceedance (15min >.15)	NA	0
Minimum 1min Reading	0.007	0.020
Maximum 1min Reading	0.059	0.048

NA - Not applicable, upwind unit used for background concentrations
All reported units are mg/m^3 or milligrams per cubic meter unless specified otherwise

Organic Vapor Monitoring		
	UW	**DW**
Daily Average	0.2	0.0
Minimum 15min Average	0.0	0.0
Maximum 15min Average	1.3	0.1
Exceedance (15min >5)	NA	0
Minimum 1min Reading	0.0	0.0
Maximum 1min Reading	1.5	0.1

NA - Not applicable, upwind unit used for background concentrations
All reported units are ppm or parts per million unless specified otherwise

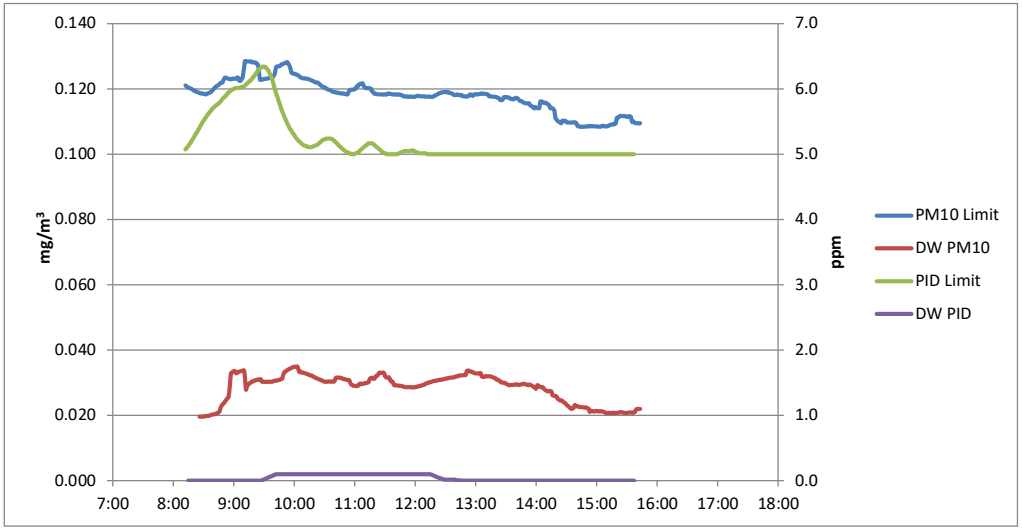

Monday, August 24, 2026						
Number of Instances Where Downwind Particulates Exceeds Upwind Particulate + 150 =						0
Number of Comparable Data Points =						447
Start Time:						7:58
End Time:						15:43
PARTICULATE DATA						
Upwind			Downwind			Exceeds Particulate Alarm Limits
Time	Concentration (mg/m^3)	15-Minute Average	Time	Concentration (mg/m^3)	15-Minute Average	
7:58	0.023		7:58			
7:59	0.023		7:59			
8:00	0.022		8:00			
8:01	0.022		8:01			
8:02	0.021		8:02	0.023		
8:03	0.021		8:03	0.02		
8:04	0.022		8:04	0.02		
8:05	0.022		8:05	0.02		
8:06	0.02		8:06	0.02		
8:07	0.022		8:07	0.019		
8:08	0.02		8:08	0.019		
8:09	0.02		8:09	0.02		
8:10	0.02		8:10	0.02		
8:11	0.019		8:11	0.019		
8:12	0.019	0.021	8:12	0.019		
8:13	0.019	0.021	8:13	0.019		
8:14	0.02	0.021	8:14	0.019		
8:15	0.019	0.020	8:15	0.02		
8:16	0.02	0.020	8:16	0.02		
8:17	0.019	0.020	8:17	0.021	0.020	-
8:18	0.019	0.020	8:18	0.02	0.020	-
8:19	0.018	0.020	8:19	0.02	0.020	-
8:20	0.019	0.020	8:20	0.02	0.020	-
8:21	0.019	0.019	8:21	0.02	0.020	-
8:22	0.019	0.019	8:22	0.02	0.020	-
8:23	0.018	0.019	8:23	0.02	0.020	-
8:24	0.018	0.019	8:24	0.02	0.020	-
8:25	0.018	0.019	8:25	0.02	0.020	-
8:26	0.017	0.019	8:26	0.02	0.020	-
8:27	0.018	0.019	8:27	0.02	0.020	-
8:28	0.018	0.019	8:28	0.021	0.020	-
8:29	0.019	0.019	8:29	0.021	0.020	-
8:30	0.019	0.019	8:30	0.021	0.020	-
8:31	0.018	0.018	8:31	0.021	0.020	-
8:32	0.018	0.018	8:32	0.021	0.020	-
8:33	0.02	0.018	8:33	0.022	0.020	-
8:34	0.021	0.019	8:34	0.022	0.021	-
8:35	0.02	0.019	8:35	0.022	0.021	-
8:36	0.021	0.019	8:36	0.024	0.021	-
8:37	0.022	0.019	8:37	0.025	0.021	-
8:38	0.022	0.019	8:38	0.036	0.022	-
8:39	0.023	0.020	8:39	0.028	0.023	-
8:40	0.023	0.020	8:40	0.026	0.023	-
8:41	0.022	0.020	8:41	0.026	0.024	-
8:42	0.023	0.021	8:42	0.026	0.024	-
8:43	0.022	0.021	8:43	0.027	0.025	-
8:44	0.022	0.021	8:44	0.027	0.025	-
8:45	0.022	0.021	8:45	0.027	0.025	-
8:46	0.022	0.022	8:46	0.029	0.026	-
8:47	0.022	0.022	8:47	0.057	0.028	-
8:48	0.022	0.022	8:48	0.09	0.033	-
8:49	0.021	0.022	8:49	0.026	0.033	-
8:50	0.035	0.023	8:50	0.026	0.033	-
8:51	0.028	0.023	8:51	0.026	0.033	-
8:52	0.022	0.023	8:52	0.027	0.034	-
8:53	0.021	0.023	8:53	0.027	0.033	-
8:54	0.021	0.023	8:54	0.027	0.033	-
8:55	0.021	0.023	8:55	0.031	0.033	-
8:56	0.021	0.023	8:56	0.027	0.033	-
8:57	0.022	0.023	8:57	0.028	0.033	-
8:58	0.024	0.023	8:58	0.028	0.034	-
8:59	0.022	0.023	8:59	0.028	0.034	-
9:00	0.022	0.023	9:00	0.029	0.034	-
9:01	0.022	0.023	9:01	0.029	0.034	-
9:02	0.022	0.023	9:02	0.028	0.032	-
9:03	0.026	0.023	9:03	0.032	0.028	-
9:04	0.023	0.023	9:04	0.04	0.029	-

PARTICULATE DATA						
Upwind			Downwind			Exceeds Particulate Alarm Limits
Time	Concentration (mg/m^3)	15-Minute Average	Time	Concentration (mg/m^3)	15-Minute Average	
9:05	0.023	0.023	9:05	0.031	0.029	-
9:06	0.024	0.022	9:06	0.032	0.030	-
9:07	0.024	0.023	9:07	0.031	0.030	-
9:08	0.029	0.023	9:08	0.031	0.030	-
9:09	0.029	0.024	9:09	0.031	0.030	-
9:10	0.059	0.026	9:10	0.031	0.030	-
9:11	0.056	0.028	9:11	0.03	0.031	-
9:12	0.023	0.029	9:12	0.03	0.031	-
9:13	0.022	0.028	9:13	0.029	0.031	-
9:14	0.022	0.028	9:14	0.03	0.031	-
9:15	0.022	0.028	9:15	0.029	0.031	-
9:16	0.022	0.028	9:16	0.03	0.031	-
9:17	0.022	0.028	9:17	0.03	0.031	-
9:18	0.022	0.028	9:18	0.03	0.031	-
9:19	0.023	0.028	9:19	0.03	0.030	-
9:20	0.023	0.028	9:20	0.031	0.030	-
9:21	0.023	0.028	9:21	0.031	0.030	-
9:22	0.023	0.028	9:22	0.031	0.030	-
9:23	0.024	0.028	9:23	0.03	0.030	-
9:24	0.024	0.027	9:24	0.032	0.030	-
9:25	0.024	0.025	9:25	0.031	0.030	-
9:26	0.023	0.023	9:26	0.03	0.030	-
9:27	0.023	0.023	9:27	0.03	0.030	-
9:28	0.022	0.023	9:28	0.03	0.030	-
9:29	0.023	0.023	9:29	0.03	0.030	-
9:30	0.024	0.023	9:30	0.031	0.030	-
9:31	0.023	0.023	9:31	0.031	0.031	-
9:32	0.022	0.023	9:32	0.031	0.031	-
9:33	0.023	0.023	9:33	0.031	0.031	-
9:34	0.024	0.023	9:34	0.031	0.031	-
9:35	0.025	0.023	9:35	0.032	0.031	-
9:36	0.024	0.023	9:36	0.033	0.031	-
9:37	0.024	0.023	9:37	0.032	0.031	-
9:38	0.022	0.023	9:38	0.032	0.031	-
9:39	0.03	0.024	9:39	0.033	0.031	-
9:40	0.031	0.024	9:40	0.046	0.032	-
9:41	0.035	0.025	9:41	0.045	0.033	-
9:42	0.047	0.027	9:42	0.032	0.033	-
9:43	0.026	0.027	9:43	0.035	0.034	-
9:44	0.024	0.027	9:44	0.033	0.034	-
9:45	0.024	0.027	9:45	0.033	0.034	-
9:46	0.025	0.027	9:46	0.034	0.034	-
9:47	0.027	0.027	9:47	0.033	0.034	-
9:48	0.025	0.028	9:48	0.033	0.034	-
9:49	0.026	0.028	9:49	0.034	0.035	-
9:50	0.027	0.028	9:50	0.034	0.035	-
9:51	0.027	0.028	9:51	0.034	0.035	-
9:52	0.024	0.028	9:52	0.033	0.035	-
9:53	0.025	0.028	9:53	0.032	0.035	-
9:54	0.024	0.028	9:54	0.033	0.035	-
9:55	0.023	0.027	9:55	0.033	0.034	-
9:56	0.024	0.027	9:56	0.033	0.033	-
9:57	0.024	0.025	9:57	0.034	0.033	-
9:58	0.023	0.025	9:58	0.032	0.033	-
9:59	0.022	0.025	9:59	0.032	0.033	-
10:00	0.023	0.025	10:00	0.032	0.033	-
10:01	0.024	0.025	10:01	0.032	0.033	-
10:02	0.025	0.024	10:02	0.032	0.033	-
10:03	0.023	0.024	10:03	0.032	0.033	-
10:04	0.023	0.024	10:04	0.032	0.033	-
10:05	0.023	0.024	10:05	0.032	0.033	-
10:06	0.023	0.024	10:06	0.032	0.032	-
10:07	0.023	0.023	10:07	0.031	0.032	-
10:08	0.022	0.023	10:08	0.031	0.032	-
10:09	0.023	0.023	10:09	0.031	0.032	-
10:10	0.023	0.023	10:10	0.03	0.032	-
10:11	0.024	0.023	10:11	0.03	0.032	-
10:12	0.022	0.023	10:12	0.032	0.032	-
10:13	0.023	0.023	10:13	0.03	0.031	-
10:14	0.021	0.023	10:14	0.03	0.031	-
10:15	0.021	0.023	10:15	0.03	0.031	-
10:16	0.022	0.023	10:16	0.03	0.031	-
10:17	0.023	0.023	10:17	0.03	0.031	-
10:18	0.021	0.022	10:18	0.03	0.031	-
10:19	0.021	0.022	10:19	0.03	0.031	-

PARTICULATE DATA						
Upwind			Downwind			Exceeds Particulate Alarm Limits
Time	Concentration (mg/m^3)	15-Minute Average	Time	Concentration (mg/m^3)	15-Minute Average	
10:20	0.02	0.022	10:20	0.03	0.030	-
10:21	0.021	0.022	10:21	0.029	0.030	-
10:22	0.022	0.022	10:22	0.031	0.030	-
10:23	0.022	0.022	10:23	0.031	0.030	-
10:24	0.02	0.022	10:24	0.032	0.030	-
10:25	0.019	0.021	10:25	0.031	0.030	-
10:26	0.019	0.021	10:26	0.03	0.030	-
10:27	0.019	0.021	10:27	0.03	0.030	-
10:28	0.019	0.021	10:28	0.032	0.030	-
10:29	0.019	0.021	10:29	0.029	0.030	-
10:30	0.02	0.020	10:30	0.03	0.030	-
10:31	0.019	0.020	10:31	0.032	0.030	-
10:32	0.019	0.020	10:32	0.044	0.031	-
10:33	0.019	0.020	10:33	0.032	0.032	-
10:34	0.019	0.020	10:34	0.03	0.032	-
10:35	0.019	0.020	10:35	0.03	0.032	-
10:36	0.019	0.020	10:36	0.03	0.032	-
10:37	0.019	0.019	10:37	0.029	0.031	-
10:38	0.019	0.019	10:38	0.03	0.031	-
10:39	0.019	0.019	10:39	0.03	0.031	-
10:40	0.018	0.019	10:40	0.029	0.031	-
10:41	0.018	0.019	10:41	0.029	0.031	-
10:42	0.018	0.019	10:42	0.029	0.031	-
10:43	0.018	0.019	10:43	0.03	0.031	-
10:44	0.019	0.019	10:44	0.03	0.031	-
10:45	0.018	0.019	10:45	0.029	0.031	-
10:46	0.018	0.019	10:46	0.028	0.031	-
10:47	0.019	0.019	10:47	0.029	0.030	-
10:48	0.019	0.019	10:48	0.028	0.029	-
10:49	0.018	0.019	10:49	0.028	0.029	-
10:50	0.018	0.018	10:50	0.028	0.029	-
10:51	0.018	0.018	10:51	0.029	0.029	-
10:52	0.018	0.018	10:52	0.029	0.029	-
10:53	0.019	0.018	10:53	0.029	0.029	-
10:54	0.03	0.019	10:54	0.034	0.029	-
10:55	0.025	0.020	10:55	0.03	0.029	-
10:56	0.02	0.020	10:56	0.035	0.030	-
10:57	0.019	0.020	10:57	0.03	0.030	-
10:58	0.019	0.020	10:58	0.029	0.030	-
10:59	0.019	0.020	10:59	0.03	0.030	-
11:00	0.02	0.020	11:00	0.03	0.030	-
11:01	0.02	0.020	11:01	0.03	0.030	-
11:02	0.03	0.021	11:02	0.029	0.030	-
11:03	0.019	0.021	11:03	0.029	0.030	-
11:04	0.026	0.021	11:04	0.03	0.030	-
11:05	0.02	0.021	11:05	0.031	0.030	-
11:06	0.019	0.022	11:06	0.043	0.031	-
11:07	0.02	0.022	11:07	0.033	0.031	-
11:08	0.019	0.022	11:08	0.03	0.032	-
11:09	0.018	0.021	11:09	0.03	0.031	-
11:10	0.018	0.020	11:10	0.029	0.031	-
11:11	0.018	0.020	11:11	0.038	0.031	-
11:12	0.018	0.020	11:12	0.04	0.032	-
11:13	0.02	0.020	11:13	0.029	0.032	-
11:14	0.018	0.020	11:14	0.036	0.032	-
11:15	0.019	0.020	11:15	0.039	0.033	-
11:16	0.019	0.020	11:16	0.029	0.033	-
11:17	0.018	0.019	11:17	0.029	0.033	-
11:18	0.017	0.019	11:18	0.03	0.033	-
11:19	0.018	0.019	11:19	0.031	0.033	-
11:20	0.019	0.019	11:20	0.029	0.033	-
11:21	0.019	0.019	11:21	0.028	0.032	-
11:22	0.018	0.018	11:22	0.028	0.032	-
11:23	0.018	0.018	11:23	0.029	0.032	-
11:24	0.018	0.018	11:24	0.03	0.032	-
11:25	0.018	0.018	11:25	0.03	0.032	-
11:26	0.018	0.018	11:26	0.029	0.031	-
11:27	0.018	0.018	11:27	0.03	0.030	-
11:28	0.018	0.018	11:28	0.029	0.030	-
11:29	0.02	0.018	11:29	0.028	0.030	-
11:30	0.018	0.018	11:30	0.029	0.029	-
11:31	0.019	0.018	11:31	0.029	0.029	-
11:32	0.019	0.018	11:32	0.029	0.029	-
11:33	0.021	0.019	11:33	0.03	0.029	-
11:34	0.018	0.019	11:34	0.03	0.029	-

PARTICULATE DATA						
Upwind			Downwind			Exceeds Particulate Alarm Limits
Time	Concentration (mg/m^3)	15-Minute Average	Time	Concentration (mg/m^3)	15-Minute Average	
11:35	0.018	0.019	11:35	0.028	0.029	-
11:36	0.017	0.018	11:36	0.028	0.029	-
11:37	0.017	0.018	11:37	0.028	0.029	-
11:38	0.017	0.018	11:38	0.028	0.029	-
11:39	0.019	0.018	11:39	0.028	0.029	-
11:40	0.017	0.018	11:40	0.028	0.029	-
11:41	0.017	0.018	11:41	0.028	0.029	-
11:42	0.019	0.018	11:42	0.029	0.029	-
11:43	0.019	0.018	11:43	0.029	0.029	-
11:44	0.018	0.018	11:44	0.029	0.029	-
11:45	0.018	0.018	11:45	0.029	0.029	-
11:46	0.018	0.018	11:46	0.029	0.029	-
11:47	0.017	0.018	11:47	0.029	0.029	-
11:48	0.017	0.018	11:48	0.029	0.029	-
11:49	0.018	0.018	11:49	0.029	0.029	-
11:50	0.018	0.018	11:50	0.029	0.029	-
11:51	0.016	0.018	11:51	0.029	0.029	-
11:52	0.017	0.018	11:52	0.029	0.029	-
11:53	0.017	0.018	11:53	0.029	0.029	-
11:54	0.017	0.018	11:54	0.029	0.029	-
11:55	0.018	0.018	11:55	0.03	0.029	-
11:56	0.018	0.018	11:56	0.029	0.029	-
11:57	0.018	0.018	11:57	0.03	0.029	-
11:58	0.018	0.018	11:58	0.03	0.029	-
11:59	0.018	0.018	11:59	0.031	0.029	-
12:00	0.019	0.018	12:00	0.031	0.029	-
12:01	0.02	0.018	12:01	0.032	0.030	-
12:02	0.019	0.018	12:02	0.031	0.030	-
12:03	0.017	0.018	12:03	0.031	0.030	-
12:04	0.017	0.018	12:04	0.03	0.030	-
12:05	0.017	0.018	12:05	0.03	0.030	-
12:06	0.016	0.018	12:06	0.031	0.030	-
12:07	0.017	0.018	12:07	0.03	0.030	-
12:08	0.017	0.018	12:08	0.031	0.030	-
12:09	0.016	0.018	12:09	0.031	0.031	-
12:10	0.018	0.018	12:10	0.03	0.031	-
12:11	0.017	0.018	12:11	0.03	0.031	-
12:12	0.018	0.018	12:12	0.031	0.031	-
12:13	0.018	0.018	12:13	0.031	0.031	-
12:14	0.018	0.018	12:14	0.032	0.031	-
12:15	0.019	0.018	12:15	0.032	0.031	-
12:16	0.019	0.018	12:16	0.032	0.031	-
12:17	0.019	0.018	12:17	0.032	0.031	-
12:18	0.02	0.018	12:18	0.032	0.031	-
12:19	0.019	0.018	12:19	0.031	0.031	-
12:20	0.019	0.018	12:20	0.032	0.031	-
12:21	0.019	0.018	12:21	0.031	0.031	-
12:22	0.019	0.018	12:22	0.032	0.031	-
12:23	0.021	0.019	12:23	0.032	0.031	-
12:24	0.018	0.019	12:24	0.031	0.031	-
12:25	0.018	0.019	12:25	0.031	0.031	-
12:26	0.02	0.019	12:26	0.032	0.032	-
12:27	0.018	0.019	12:27	0.031	0.032	-
12:28	0.019	0.019	12:28	0.031	0.032	-
12:29	0.019	0.019	12:29	0.032	0.032	-
12:30	0.018	0.019	12:30	0.035	0.032	-
12:31	0.018	0.019	12:31	0.033	0.032	-
12:32	0.021	0.019	12:32	0.033	0.032	-
12:33	0.018	0.019	12:33	0.033	0.032	-
12:34	0.017	0.019	12:34	0.034	0.032	-
12:35	0.018	0.019	12:35	0.032	0.032	-
12:36	0.017	0.019	12:36	0.032	0.032	-
12:37	0.017	0.018	12:37	0.032	0.032	-
12:38	0.017	0.018	12:38	0.032	0.032	-
12:39	0.017	0.018	12:39	0.032	0.032	-
12:40	0.018	0.018	12:40	0.032	0.032	-
12:41	0.021	0.018	12:41	0.032	0.032	-
12:42	0.019	0.018	12:42	0.048	0.034	-
12:43	0.017	0.018	12:43	0.033	0.034	-
12:44	0.018	0.018	12:44	0.033	0.034	-
12:45	0.017	0.018	12:45	0.031	0.033	-
12:46	0.019	0.018	12:46	0.032	0.033	-
12:47	0.017	0.018	12:47	0.032	0.033	-
12:48	0.017	0.018	12:48	0.031	0.033	-
12:49	0.017	0.018	12:49	0.031	0.033	-

PARTICULATE DATA						
Upwind			Downwind			Exceeds Particulate Alarm Limits
Time	Concentration (mg/m^3)	15-Minute Average	Time	Concentration (mg/m^3)	15-Minute Average	
12:50	0.017	0.018	12:50	0.031	0.033	-
12:51	0.017	0.018	12:51	0.031	0.033	-
12:52	0.018	0.018	12:52	0.032	0.033	-
12:53	0.018	0.018	12:53	0.032	0.033	-
12:54	0.023	0.018	12:54	0.032	0.033	-
12:55	0.019	0.018	12:55	0.033	0.033	-
12:56	0.017	0.018	12:56	0.031	0.033	-
12:57	0.017	0.018	12:57	0.034	0.032	-
12:58	0.023	0.018	12:58	0.031	0.032	-
12:59	0.019	0.018	12:59	0.032	0.032	-
13:00	0.018	0.018	13:00	0.033	0.032	-
13:01	0.017	0.018	13:01	0.035	0.032	-
13:02	0.018	0.018	13:02	0.031	0.032	-
13:03	0.018	0.018	13:03	0.031	0.032	-
13:04	0.018	0.018	13:04	0.03	0.032	-
13:05	0.018	0.019	13:05	0.031	0.032	-
13:06	0.018	0.019	13:06	0.031	0.032	-
13:07	0.017	0.019	13:07	0.03	0.032	-
13:08	0.017	0.018	13:08	0.03	0.032	-
13:09	0.024	0.019	13:09	0.03	0.032	-
13:10	0.017	0.018	13:10	0.031	0.031	-

PARTICULATE DATA						
Upwind			Downwind			Exceeds Particulate Alarm Limits
Time	Concentration (mg/m^3)	15-Minute Average	Time	Concentration (mg/m^3)	15-Minute Average	
13:11	0.017	0.018	13:11	0.029	0.031	-
13:12	0.016	0.018	13:12	0.029	0.031	-
13:13	0.016	0.018	13:13	0.03	0.031	-
13:14	0.017	0.018	13:14	0.03	0.031	-
13:15	0.017	0.018	13:15	0.029	0.030	-
13:16	0.017	0.018	13:16	0.03	0.030	-
13:17	0.017	0.018	13:17	0.03	0.030	-
13:18	0.018	0.018	13:18	0.03	0.030	-
13:19	0.017	0.018	13:19	0.03	0.030	-
13:20	0.018	0.018	13:20	0.029	0.030	-
13:21	0.016	0.017	13:21	0.028	0.030	-
13:22	0.015	0.017	13:22	0.028	0.030	-
13:23	0.015	0.017	13:23	0.028	0.029	-
13:24	0.016	0.017	13:24	0.028	0.029	-
13:25	0.016	0.017	13:25	0.031	0.029	-
13:26	0.017	0.017	13:26	0.03	0.029	-
13:27	0.021	0.017	13:27	0.029	0.029	-
13:28	0.024	0.017	13:28	0.03	0.029	-
13:29	0.019	0.018	13:29	0.031	0.029	-
13:30	0.016	0.017	13:30	0.029	0.029	-
13:31	0.017	0.017	13:31	0.032	0.030	-
13:32	0.016	0.017	13:32	0.029	0.029	-
13:33	0.016	0.017	13:33	0.029	0.029	-
13:34	0.015	0.017	13:34	0.029	0.029	-
13:35	0.015	0.017	13:35	0.03	0.029	-
13:36	0.014	0.017	13:36	0.03	0.030	-
13:37	0.015	0.017	13:37	0.028	0.030	-
13:38	0.015	0.017	13:38	0.028	0.030	-
13:39	0.022	0.017	13:39	0.031	0.030	-
13:40	0.017	0.017	13:40	0.028	0.030	-
13:41	0.016	0.017	13:41	0.028	0.029	-
13:42	0.017	0.017	13:42	0.029	0.029	-
13:43	0.018	0.017	13:43	0.028	0.029	-
13:44	0.015	0.016	13:44	0.034	0.029	-
13:45	0.016	0.016	13:45	0.028	0.029	-
13:46	0.015	0.016	13:46	0.029	0.029	-
13:47	0.013	0.016	13:47	0.027	0.029	-
13:48	0.013	0.016	13:48	0.025	0.029	-
13:49	0.013	0.016	13:49	0.026	0.029	-
13:50	0.014	0.016	13:50	0.026	0.028	-
13:51	0.014	0.016	13:51	0.028	0.028	-
13:52	0.016	0.016	13:52	0.043	0.029	-
13:53	0.015	0.016	13:53	0.027	0.029	-
13:54	0.013	0.015	13:54	0.026	0.029	-
13:55	0.014	0.015	13:55	0.027	0.029	-
13:56	0.013	0.015	13:56	0.026	0.029	-
13:57	0.013	0.014	13:57	0.029	0.029	-
13:58	0.013	0.014	13:58	0.027	0.029	-
13:59	0.021	0.014	13:59	0.026	0.028	-
14:00	0.014	0.014	14:00	0.025	0.028	-
14:01	0.013	0.014	14:01	0.025	0.028	-
14:02	0.012	0.014	14:02	0.025	0.027	-
14:03	0.014	0.014	14:03	0.025	0.027	-
14:04	0.043	0.016	14:04	0.027	0.027	-
14:05	0.014	0.016	14:05	0.026	0.027	-
14:06	0.013	0.016	14:06	0.026	0.027	-
14:07	0.013	0.016	14:07	0.026	0.026	-
14:08	0.012	0.016	14:08	0.025	0.026	-
14:09	0.014	0.016	14:09	0.025	0.026	-
14:10	0.012	0.016	14:10	0.025	0.026	-
14:11	0.01	0.015	14:11	0.026	0.026	-
14:12	0.01	0.015	14:12	0.021	0.025	-
14:13	0.009	0.015	14:13	0.021	0.025	-
14:14	0.009	0.014	14:14	0.022	0.025	-
14:15	0.015	0.014	14:15	0.023	0.025	-

PARTICULATE DATA						
Upwind			Downwind			Exceeds Particulate Alarm Limits
Time	Concentration (mg/m^3)	15-Minute Average	Time	Concentration (mg/m^3)	15-Minute Average	
14:16	0.01	0.014	14:16	0.026	0.025	-
14:17	0.009	0.014	14:17	0.022	0.024	-
14:18	0.008	0.013	14:18	0.021	0.024	-
14:19	0.008	0.011	14:19	0.024	0.024	-
14:20	0.008	0.011	14:20	0.021	0.024	-
14:21	0.008	0.010	14:21	0.021	0.023	-
14:22	0.008	0.010	14:22	0.022	0.023	-
14:23	0.009	0.010	14:23	0.021	0.023	-
14:24	0.011	0.010	14:24	0.021	0.022	-
14:25	0.011	0.010	14:25	0.021	0.022	-
14:26	0.021	0.010	14:26	0.023	0.022	-
14:27	0.009	0.010	14:27	0.023	0.022	-
14:28	0.009	0.010	14:28	0.023	0.022	-
14:29	0.009	0.010	14:29	0.035	0.023	-
14:30	0.009	0.010	14:30	0.022	0.023	-
14:31	0.008	0.010	14:31	0.022	0.023	-
14:32	0.009	0.010	14:32	0.021	0.023	-
14:33	0.008	0.010	14:33	0.021	0.023	-
14:34	0.008	0.010	14:34	0.021	0.023	-
14:35	0.008	0.010	14:35	0.021	0.023	-
14:36	0.008	0.010	14:36	0.021	0.023	-
14:37	0.009	0.010	14:37	0.021	0.022	-
14:38	0.009	0.010	14:38	0.021	0.022	-
14:39	0.01	0.010	14:39	0.02	0.022	-
14:40	0.008	0.009	14:40	0.022	0.022	-
14:41	0.008	0.009	14:41	0.021	0.022	-
14:42	0.008	0.009	14:42	0.02	0.022	-
14:43	0.008	0.008	14:43	0.022	0.022	-
14:44	0.008	0.008	14:44	0.021	0.021	-
14:45	0.008	0.008	14:45	0.026	0.021	-
14:46	0.009	0.008	14:46	0.021	0.021	-
14:47	0.009	0.008	14:47	0.02	0.021	-
14:48	0.008	0.008	14:48	0.02	0.021	-
14:49	0.009	0.008	14:49	0.021	0.021	-
14:50	0.008	0.008	14:50	0.024	0.021	-
14:51	0.008	0.008	14:51	0.02	0.021	-
14:52	0.009	0.008	14:52	0.02	0.021	-
14:53	0.012	0.009	14:53	0.02	0.021	-
14:54	0.008	0.009	14:54	0.022	0.021	-
14:55	0.009	0.009	14:55	0.021	0.021	-
14:56	0.008	0.009	14:56	0.02	0.021	-
14:57	0.007	0.009	14:57	0.02	0.021	-
14:58	0.007	0.008	14:58	0.02	0.021	-
14:59	0.009	0.009	14:59	0.02	0.021	-
15:00	0.008	0.009	15:00	0.021	0.021	-
15:01	0.008	0.008	15:01	0.021	0.021	-
15:02	0.008	0.008	15:02	0.021	0.021	-
15:03	0.008	0.008	15:03	0.021	0.021	-
15:04	0.009	0.008	15:04	0.021	0.021	-
15:05	0.011	0.009	15:05	0.022	0.021	-
15:06	0.009	0.009	15:06	0.021	0.021	-
15:07	0.009	0.009	15:07	0.021	0.021	-
15:08	0.009	0.008	15:08	0.02	0.021	-
15:09	0.009	0.009	15:09	0.021	0.021	-
15:10	0.009	0.009	15:10	0.021	0.021	-
15:11	0.009	0.009	15:11	0.021	0.021	-
15:12	0.009	0.009	15:12	0.02	0.021	-
15:13	0.01	0.009	15:13	0.021	0.021	-
15:14	0.01	0.009	15:14	0.022	0.021	-
15:15	0.01	0.009	15:15	0.021	0.021	-
15:16	0.008	0.009	15:16	0.02	0.021	-
15:17	0.008	0.009	15:17	0.02	0.021	-
15:18	0.013	0.009	15:18	0.02	0.021	-
15:19	0.009	0.009	15:19	0.021	0.021	-
15:20	0.035	0.011	15:20	0.021	0.021	-
15:21	0.01	0.011	15:21	0.022	0.021	-
15:22	0.013	0.011	15:22	0.021	0.021	-
15:23	0.013	0.012	15:23	0.021	0.021	-
15:24	0.01	0.012	15:24	0.021	0.021	-
15:25	0.008	0.012	15:25	0.021	0.021	-
15:26	0.009	0.012	15:26	0.02	0.021	-
15:27	0.009	0.012	15:27	0.02	0.021	-
15:28	0.01	0.012	15:28	0.024	0.021	-
15:29	0.008	0.012	15:29	0.023	0.021	-
15:30	0.008	0.011	15:30	0.032	0.022	-

PARTICULATE DATA						
Upwind			Downwind			Exceeds Particulate Alarm Limits
Time	Concentration (mg/m^3)	15-Minute Average	Time	Concentration (mg/m^3)	15-Minute Average	
15:31	0.008	0.011	15:31	0.022	0.022	-
15:32	0.012	0.012	15:32	0.021	0.022	-
15:33	0.01	0.011	15:33	0.02	0.022	-
15:34	0.008	0.011	15:34	0.02	0.022	-
15:35	0.012	0.010	15:35	0.02	0.022	-
15:36	0.013	0.010	15:36	0.023	0.022	-
15:37	0.009	0.010	15:37	0.022	0.022	-
15:38	0.009	0.010	15:38	0.021	0.022	-
15:39	0.009	0.009	15:39	0.021	0.022	-
15:40	0.009	0.010	15:40	0.02	0.022	-
15:41	0.008	0.009	15:41	0.02	0.022	-
15:42	0.008	0.009	15:42	0.02	0.022	-
15:43	0.011	0.009	15:43	0.02	0.022	-

Monday, August 24, 2026						
Number of Instances Where Downwind VOCs Exceeds Upwind VOCs + 5 =						0
Number of Comparable Data Points =						443
Start Time:						7:58
End Time:						15:37
PID DATA						
Upwind			Downwind			Exceeds VOCs Alarm Limits
Time	VOC (ppm)	15-Minute Average	Time	VOC (ppm)	15-Minute Average	
7:58	0		7:58			
7:59	0		7:59			
8:00	0		8:00			
8:01	0		8:01	0		
8:02	0		8:02	0		
8:03	0		8:03	0		
8:04	0		8:04	0		
8:05	0.1		8:05	0		
8:06	0.1		8:06	0		
8:07	0.1		8:07	0		
8:08	0.1		8:08	0		
8:09	0.1		8:09	0		
8:10	0.2		8:10	0		
8:11	0.2		8:11	0		
8:12	0.2	0.1	8:12	0		
8:13	0.2	0.1	8:13	0		
8:14	0.3	0.1	8:14	0		
8:15	0.3	0.1	8:15	0	0.0	-
8:16	0.3	0.1	8:16	0	0.0	-
8:17	0.4	0.2	8:17	0	0.0	-
8:18	0.4	0.2	8:18	0	0.0	-
8:19	0.4	0.2	8:19	0	0.0	-
8:20	0.4	0.2	8:20	0	0.0	-
8:21	0.5	0.3	8:21	0	0.0	-
8:22	0.5	0.3	8:22	0	0.0	-
8:23	0.5	0.3	8:23	0	0.0	-
8:24	0.5	0.4	8:24	0	0.0	-
8:25	0.6	0.4	8:25	0	0.0	-
8:26	0.6	0.4	8:26	0	0.0	-
8:27	0.6	0.4	8:27	0	0.0	-
8:28	0.6	0.5	8:28	0	0.0	-
8:29	0.7	0.5	8:29	0	0.0	-
8:30	0.7	0.5	8:30	0	0.0	-
8:31	0.7	0.5	8:31	0	0.0	-
8:32	0.7	0.6	8:32	0	0.0	-
8:33	0.7	0.6	8:33	0	0.0	-
8:34	0.7	0.6	8:34	0	0.0	-
8:35	0.7	0.6	8:35	0	0.0	-
8:36	0.8	0.6	8:36	0	0.0	-
8:37	0.8	0.7	8:37	0	0.0	-
8:38	0.8	0.7	8:38	0	0.0	-
8:39	0.8	0.7	8:39	0	0.0	-
8:40	0.8	0.7	8:40	0	0.0	-
8:41	0.8	0.7	8:41	0	0.0	-
8:42	0.8	0.7	8:42	0	0.0	-
8:43	0.8	0.8	8:43	0	0.0	-
8:44	0.9	0.8	8:44	0	0.0	-
8:45	0.9	0.8	8:45	0	0.0	-
8:46	0.9	0.8	8:46	0	0.0	-
8:47	0.9	0.8	8:47	0	0.0	-
8:48	1	0.8	8:48	0	0.0	-
8:49	1	0.8	8:49	0	0.0	-
8:50	1	0.9	8:50	0	0.0	-
8:51	1	0.9	8:51	0	0.0	-
8:52	1	0.9	8:52	0	0.0	-
8:53	1.1	0.9	8:53	0	0.0	-
8:54	1.1	0.9	8:54	0	0.0	-

PID DATA						
Upwind			Downwind			Exceeds VOCs Alarm Limits
Time	VOC (ppm)	15-Minute Average	Time	VOC (ppm)	15-Minute Average	
8:55	1	0.9	8:55	0	0.0	-
8:56	1	1.0	8:56	0	0.0	-
8:57	1	1.0	8:57	0	0.0	-
8:58	1	1.0	8:58	0	0.0	-
8:59	1	1.0	8:59	0	0.0	-
9:00	1	1.0	9:00	0	0.0	-
9:01	1	1.0	9:01	0	0.0	-
9:02	1	1.0	9:02	0	0.0	-
9:03	1	1.0	9:03	0	0.0	-
9:04	1	1.0	9:04	0	0.0	-
9:05	1	1.0	9:05	0	0.0	-
9:06	1.1	1.0	9:06	0	0.0	-
9:07	1.1	1.0	9:07	0	0.0	-
9:08	1.1	1.0	9:08	0	0.0	-
9:09	1.1	1.0	9:09	0	0.0	-
9:10	1.2	1.0	9:10	0	0.0	-
9:11	1.2	1.1	9:11	0	0.0	-
9:12	1.2	1.1	9:12	0	0.0	-
9:13	1.2	1.1	9:13	0	0.0	-
9:14	1.2	1.1	9:14	0	0.0	-
9:15	1.2	1.1	9:15	0	0.0	-
9:16	1.2	1.1	9:16	0	0.0	-
9:17	1.2	1.1	9:17	0	0.0	-
9:18	1.3	1.2	9:18	0	0.0	-
9:19	1.3	1.2	9:19	0	0.0	-
9:20	1.3	1.2	9:20	0	0.0	-
9:21	1.4	1.2	9:21	0	0.0	-
9:22	1.4	1.2	9:22	0	0.0	-
9:23	1.4	1.3	9:23	0	0.0	-
9:24	1.5	1.3	9:24	0	0.0	-
9:25	1.5	1.3	9:25	0	0.0	-
9:26	1.4	1.3	9:26	0	0.0	-
9:27	1.4	1.3	9:27	0	0.0	-
9:28	1.3	1.3	9:28	0.1	0.0	-
9:29	1.3	1.3	9:29	0.1	0.0	-
9:30	1.2	1.3	9:30	0.1	0.0	-
9:31	1.1	1.3	9:31	0.1	0.0	-
9:32	1.1	1.3	9:32	0.1	0.0	-
9:33	1	1.3	9:33	0.1	0.0	-
9:34	1	1.3	9:34	0.1	0.0	-
9:35	0.9	1.3	9:35	0.1	0.1	-
9:36	0.9	1.2	9:36	0.1	0.1	-
9:37	0.8	1.2	9:37	0.1	0.1	-
9:38	0.8	1.1	9:38	0.1	0.1	-
9:39	0.7	1.1	9:39	0.1	0.1	-
9:40	0.7	1.0	9:40	0.1	0.1	-
9:41	0.6	1.0	9:41	0.1	0.1	-
9:42	0.6	0.9	9:42	0.1	0.1	-
9:43	0.6	0.9	9:43	0.1	0.1	-
9:44	0.5	0.8	9:44	0.1	0.1	-
9:45	0.5	0.8	9:45	0.1	0.1	-
9:46	0.5	0.7	9:46	0.1	0.1	-
9:47	0.4	0.7	9:47	0.1	0.1	-
9:48	0.4	0.7	9:48	0.1	0.1	-
9:49	0.4	0.6	9:49	0.1	0.1	-
9:50	0.3	0.6	9:50	0.1	0.1	-
9:51	0.3	0.5	9:51	0.1	0.1	-
9:52	0.3	0.5	9:52	0.1	0.1	-
9:53	0.3	0.5	9:53	0.1	0.1	-
9:54	0.3	0.4	9:54	0.1	0.1	-
9:55	0.2	0.4	9:55	0.1	0.1	-
9:56	0.2	0.4	9:56	0.1	0.1	-
9:57	0.2	0.4	9:57	0.1	0.1	-

PID DATA						
Upwind			Downwind			Exceeds VOCs Alarm Limits
Time	VOC (ppm)	15-Minute Average	Time	VOC (ppm)	15-Minute Average	
9:58	0.2	0.3	9:58	0.1	0.1	-
9:59	0.2	0.3	9:59	0.1	0.1	-
10:00	0.2	0.3	10:00	0.1	0.1	-
10:01	0.1	0.3	10:01	0.1	0.1	-
10:02	0.1	0.2	10:02	0.1	0.1	-
10:03	0.1	0.2	10:03	0.1	0.1	-
10:04	0.1	0.2	10:04	0.1	0.1	-
10:05	0.1	0.2	10:05	0.1	0.1	-
10:06	0.1	0.2	10:06	0.1	0.1	-
10:07	0.1	0.2	10:07	0.1	0.1	-
10:08	0.1	0.2	10:08	0.1	0.1	-
10:09	0.1	0.1	10:09	0.1	0.1	-
10:10	0.1	0.1	10:10	0.1	0.1	-
10:11	0.1	0.1	10:11	0.1	0.1	-
10:12	0.1	0.1	10:12	0.1	0.1	-
10:13	0.1	0.1	10:13	0.1	0.1	-
10:14	0.2	0.1	10:14	0.1	0.1	-
10:15	0.1	0.1	10:15	0.1	0.1	-
10:16	0.1	0.1	10:16	0.1	0.1	-
10:17	0.1	0.1	10:17	0.1	0.1	-
10:18	0.2	0.1	10:18	0.1	0.1	-
10:19	0.2	0.1	10:19	0.1	0.1	-
10:20	0.2	0.1	10:20	0.1	0.1	-
10:21	0.2	0.1	10:21	0.1	0.1	-
10:22	0.2	0.1	10:22	0.1	0.1	-
10:23	0.2	0.1	10:23	0.1	0.1	-
10:24	0.3	0.2	10:24	0.1	0.1	-
10:25	0.3	0.2	10:25	0.1	0.1	-
10:26	0.3	0.2	10:26	0.1	0.1	-
10:27	0.3	0.2	10:27	0.1	0.1	-
10:28	0.3	0.2	10:28	0.1	0.1	-
10:29	0.3	0.2	10:29	0.1	0.1	-
10:30	0.2	0.2	10:30	0.1	0.1	-
10:31	0.2	0.2	10:31	0.1	0.1	-
10:32	0.2	0.2	10:32	0.1	0.1	-
10:33	0.2	0.2	10:33	0.1	0.1	-
10:34	0.2	0.2	10:34	0.1	0.1	-
10:35	0.2	0.2	10:35	0.1	0.1	-
10:36	0.2	0.2	10:36	0.1	0.1	-
10:37	0.1	0.2	10:37	0.1	0.1	-
10:38	0.1	0.2	10:38	0.1	0.1	-
10:39	0.1	0.2	10:39	0.1	0.1	-
10:40	0.1	0.2	10:40	0.1	0.1	-
10:41	0.1	0.2	10:41	0.1	0.1	-
10:42	0.1	0.2	10:42	0.1	0.1	-
10:43	0	0.2	10:43	0.1	0.1	-
10:44	0	0.1	10:44	0.1	0.1	-
10:45	0	0.1	10:45	0.1	0.1	-
10:46	0	0.1	10:46	0.1	0.1	-
10:47	0	0.1	10:47	0.1	0.1	-
10:48	0	0.1	10:48	0.1	0.1	-
10:49	0	0.1	10:49	0.1	0.1	-
10:50	0	0.1	10:50	0.1	0.1	-
10:51	0	0.0	10:51	0.1	0.1	-
10:52	0	0.0	10:52	0.1	0.1	-
10:53	0	0.0	10:53	0.1	0.1	-
10:54	0	0.0	10:54	0.1	0.1	-
10:55	0	0.0	10:55	0.1	0.1	-
10:56	0	0.0	10:56	0.1	0.1	-
10:57	0	0.0	10:57	0.1	0.1	-
10:58	0	0.0	10:58	0.1	0.1	-
10:59	0	0.0	10:59	0.1	0.1	-
11:00	0.1	0.0	11:00	0.1	0.1	-

PID DATA						
Upwind			Downwind			Exceeds VOCs Alarm Limits
Time	VOC (ppm)	15-Minute Average	Time	VOC (ppm)	15-Minute Average	
11:01	0.1	0.0	11:01	0.1	0.1	-
11:02	0.1	0.0	11:02	0.1	0.1	-
11:03	0.1	0.0	11:03	0.1	0.1	-
11:04	0.2	0.0	11:04	0.1	0.1	-
11:05	0.2	0.1	11:05	0.1	0.1	-
11:06	0.2	0.1	11:06	0.1	0.1	-
11:07	0.2	0.1	11:07	0.1	0.1	-
11:08	0.2	0.1	11:08	0.1	0.1	-
11:09	0.2	0.1	11:09	0.1	0.1	-
11:10	0.2	0.1	11:10	0.1	0.1	-
11:11	0.2	0.1	11:11	0.1	0.1	-
11:12	0.2	0.1	11:12	0.1	0.1	-
11:13	0.2	0.2	11:13	0.1	0.1	-
11:14	0.1	0.2	11:14	0.1	0.1	-
11:15	0.1	0.2	11:15	0.1	0.1	-
11:16	0.1	0.2	11:16	0.1	0.1	-
11:17	0.1	0.2	11:17	0.1	0.1	-
11:18	0	0.2	11:18	0.1	0.1	-
11:19	0	0.1	11:19	0.1	0.1	-
11:20	0	0.1	11:20	0.1	0.1	-
11:21	0	0.1	11:21	0.1	0.1	-
11:22	0	0.1	11:22	0.1	0.1	-
11:23	0	0.1	11:23	0.1	0.1	-
11:24	0	0.1	11:24	0.1	0.1	-
11:25	0	0.1	11:25	0.1	0.1	-
11:26	0	0.1	11:26	0.1	0.1	-
11:27	0	0.0	11:27	0.1	0.1	-
11:28	0	0.0	11:28	0.1	0.1	-
11:29	0	0.0	11:29	0.1	0.1	-
11:30	0	0.0	11:30	0.1	0.1	-
11:31	0	0.0	11:31	0.1	0.1	-
11:32	0	0.0	11:32	0.1	0.1	-
11:33	0	0.0	11:33	0.1	0.1	-
11:34	0	0.0	11:34	0.1	0.1	-
11:35	0	0.0	11:35	0.1	0.1	-
11:36	0	0.0	11:36	0.1	0.1	-
11:37	0	0.0	11:37	0.1	0.1	-
11:38	0	0.0	11:38	0.1	0.1	-
11:39	0	0.0	11:39	0.1	0.1	-
11:40	0	0.0	11:40	0.1	0.1	-
11:41	0	0.0	11:41	0.1	0.1	-
11:42	0	0.0	11:42	0.1	0.1	-
11:43	0.1	0.0	11:43	0.1	0.1	-
11:44	0.1	0.0	11:44	0.1	0.1	-
11:45	0.1	0.0	11:45	0.1	0.1	-
11:46	0.1	0.0	11:46	0.1	0.1	-
11:47	0.1	0.0	11:47	0.1	0.1	-
11:48	0.1	0.0	11:48	0.1	0.1	-
11:49	0.1	0.0	11:49	0.1	0.1	-
11:50	0	0.0	11:50	0.1	0.1	-
11:51	0	0.0	11:51	0.1	0.1	-
11:52	0	0.0	11:52	0.1	0.1	-
11:53	0	0.0	11:53	0.1	0.1	-
11:54	0	0.0	11:54	0.1	0.1	-
11:55	0	0.0	11:55	0.1	0.1	-
11:56	0.1	0.1	11:56	0.1	0.1	-
11:57	0.1	0.1	11:57	0.1	0.1	-
11:58	0	0.1	11:58	0.1	0.1	-
11:59	0	0.0	11:59	0.1	0.1	-
12:00	0	0.0	12:00	0.1	0.1	-
12:01	0	0.0	12:01	0.1	0.1	-
12:02	0	0.0	12:02	0.1	0.1	-
12:03	0	0.0	12:03	0.1	0.1	-

PID DATA						
Upwind			Downwind			Exceeds VOCs Alarm Limits
Time	VOC (ppm)	15-Minute Average	Time	VOC (ppm)	15-Minute Average	
12:04	0	0.0	12:04	0.1	0.1	-
12:05	0	0.0	12:05	0.1	0.1	-
12:06	0	0.0	12:06	0.1	0.1	-
12:07	0	0.0	12:07	0.1	0.1	-
12:08	0	0.0	12:08	0.1	0.1	-
12:09	0	0.0	12:09	0.1	0.1	-
12:10	0	0.0	12:10	0.1	0.1	-
12:11	0	0.0	12:11	0.1	0.1	-
12:12	0	0.0	12:12	0.1	0.1	-
12:13	0	0.0	12:13	0.1	0.1	-
12:14	0	0.0	12:14	0.1	0.1	-
12:15	0	0.0	12:15	0.1	0.1	-
12:16	0	0.0	12:16	0	0.1	-
12:17	0	0.0	12:17	0	0.1	-
12:18	0	0.0	12:18	0	0.1	-
12:19	0	0.0	12:19	0	0.1	-
12:20	0	0.0	12:20	0	0.1	-
12:21	0	0.0	12:21	0	0.1	-
12:22	0	0.0	12:22	0	0.1	-
12:23	0	0.0	12:23	0	0.0	-
12:24	0	0.0	12:24	0	0.0	-
12:25	0	0.0	12:25	0	0.0	-
12:26	0	0.0	12:26	0.1	0.0	-
12:27	0	0.0	12:27	0	0.0	-
12:28	0	0.0	12:28	0	0.0	-
12:29	0	0.0	12:29	0	0.0	-
12:30	0	0.0	12:30	0.1	0.0	-
12:31	0	0.0	12:31	0	0.0	-
12:32	0	0.0	12:32	0	0.0	-
12:33	0	0.0	12:33	0	0.0	-
12:34	0	0.0	12:34	0	0.0	-
12:35	0	0.0	12:35	0	0.0	-
12:36	0	0.0	12:36	0	0.0	-
12:37	0	0.0	12:37	0	0.0	-
12:38	0	0.0	12:38	0	0.0	-
12:39	0	0.0	12:39	0	0.0	-
12:40	0	0.0	12:40	0	0.0	-
12:41	0	0.0	12:41	0	0.0	-
12:42	0	0.0	12:42	0	0.0	-
12:43	0	0.0	12:43	0	0.0	-
12:44	0	0.0	12:44	0	0.0	-
12:45	0	0.0	12:45	0	0.0	-
12:46	0	0.0	12:46	0	0.0	-
12:47	0	0.0	12:47	0	0.0	-
12:48	0	0.0	12:48	0	0.0	-
12:49	0	0.0	12:49	0	0.0	-
12:50	0	0.0	12:50	0	0.0	-
12:51	0	0.0	12:51	0	0.0	-
12:52	0	0.0	12:52	0	0.0	-
12:53	0	0.0	12:53	0	0.0	-
12:54	0	0.0	12:54	0	0.0	-
12:55	0	0.0	12:55	0	0.0	-
12:56	0	0.0	12:56	0	0.0	-
12:57	0	0.0	12:57	0	0.0	-
12:58	0	0.0	12:58	0	0.0	-
12:59	0	0.0	12:59	0	0.0	-
13:00	0	0.0	13:00	0	0.0	-
13:01	0	0.0	13:01	0	0.0	-
13:02	0	0.0	13:02	0	0.0	-
13:03	0	0.0	13:03	0	0.0	-
13:04	0	0.0	13:04	0	0.0	-
13:05	0	0.0	13:05	0	0.0	-
13:06	0	0.0	13:06	0	0.0	-

PID DATA						
Upwind			Downwind			Exceeds VOCs Alarm Limits
Time	VOC (ppm)	15-Minute Average	Time	VOC (ppm)	15-Minute Average	
13:07	0	0.0	13:07	0	0.0	-
13:08	0	0.0	13:08	0	0.0	-
13:09	0	0.0	13:09	0	0.0	-
13:10	0	0.0	13:10	0	0.0	-
13:11	0	0.0	13:11	0	0.0	-
13:12	0	0.0	13:12	0	0.0	-
13:13	0	0.0	13:13	0	0.0	-
13:14	0	0.0	13:14	0	0.0	-
13:15	0	0.0	13:15	0	0.0	-
13:16	0	0.0	13:16	0	0.0	-
13:17	0	0.0	13:17	0	0.0	-
13:18	0	0.0	13:18	0	0.0	-
13:19	0	0.0	13:19	0	0.0	-
13:20	0	0.0	13:20	0	0.0	-
13:21	0	0.0	13:21	0	0.0	-
13:22	0	0.0	13:22	0	0.0	-
13:23	0	0.0	13:23	0	0.0	-
13:24	0	0.0	13:24	0	0.0	-
13:25	0	0.0	13:25	0	0.0	-
13:26	0	0.0	13:26	0	0.0	-
13:27	0	0.0	13:27	0	0.0	-
13:28	0	0.0	13:28	0	0.0	-
13:29	0	0.0	13:29	0	0.0	-
13:30	0	0.0	13:30	0	0.0	-
13:31	0	0.0	13:31	0	0.0	-
13:32	0	0.0	13:32	0	0.0	-
13:33	0	0.0	13:33	0	0.0	-
13:34	0	0.0	13:34	0	0.0	-
13:35	0	0.0	13:35	0	0.0	-
13:36	0	0.0	13:36	0	0.0	-
13:37	0	0.0	13:37	0	0.0	-
13:38	0	0.0	13:38	0	0.0	-
13:39	0	0.0	13:39	0	0.0	-
13:40	0	0.0	13:40	0	0.0	-
13:41	0	0.0	13:41	0	0.0	-
13:42	0	0.0	13:42	0	0.0	-
13:43	0	0.0	13:43	0	0.0	-
13:44	0	0.0	13:44	0	0.0	-
13:45	0	0.0	13:45	0	0.0	-
13:46	0	0.0	13:46	0	0.0	-
13:47	0	0.0	13:47	0	0.0	-
13:48	0	0.0	13:48	0	0.0	-
13:49	0	0.0	13:49	0	0.0	-
13:50	0	0.0	13:50	0	0.0	-
13:51	0	0.0	13:51	0	0.0	-
13:52	0	0.0	13:52	0	0.0	-
13:53	0	0.0	13:53	0	0.0	-
13:54	0	0.0	13:54	0	0.0	-
13:55	0	0.0	13:55	0	0.0	-
13:56	0	0.0	13:56	0	0.0	-
13:57	0	0.0	13:57	0	0.0	-
13:58	0	0.0	13:58	0	0.0	-
13:59	0	0.0	13:59	0	0.0	-
14:00	0	0.0	14:00	0	0.0	-
14:01	0	0.0	14:01	0	0.0	-
14:02	0	0.0	14:02	0	0.0	-
14:03	0	0.0	14:03	0	0.0	-
14:04	0	0.0	14:04	0	0.0	-
14:05	0	0.0	14:05	0	0.0	-
14:06	0	0.0	14:06	0	0.0	-
14:07	0	0.0	14:07	0	0.0	-
14:08	0	0.0	14:08	0	0.0	-
14:09	0	0.0	14:09	0	0.0	-

PID DATA						
Upwind			Downwind			Exceeds VOCs Alarm Limits
Time	VOC (ppm)	15-Minute Average	Time	VOC (ppm)	15-Minute Average	
14:10	0	0.0	14:10	0	0.0	-
14:11	0	0.0	14:11	0	0.0	-
14:12	0	0.0	14:12	0	0.0	-
14:13	0	0.0	14:13	0	0.0	-
14:14	0	0.0	14:14	0	0.0	-
14:15	0	0.0	14:15	0	0.0	-
14:16	0	0.0	14:16	0	0.0	-
14:17	0	0.0	14:17	0	0.0	-
14:18	0	0.0	14:18	0	0.0	-
14:19	0	0.0	14:19	0	0.0	-
14:20	0	0.0	14:20	0	0.0	-
14:21	0	0.0	14:21	0	0.0	-
14:22	0	0.0	14:22	0	0.0	-
14:23	0	0.0	14:23	0	0.0	-
14:24	0	0.0	14:24	0	0.0	-
14:25	0	0.0	14:25	0	0.0	-
14:26	0	0.0	14:26	0	0.0	-
14:27	0	0.0	14:27	0	0.0	-
14:28	0	0.0	14:28	0	0.0	-
14:29	0	0.0	14:29	0	0.0	-
14:30	0	0.0	14:30	0	0.0	-
14:31	0	0.0	14:31	0	0.0	-
14:32	0	0.0	14:32	0	0.0	-
14:33	0	0.0	14:33	0	0.0	-
14:34	0	0.0	14:34	0	0.0	-
14:35	0	0.0	14:35	0	0.0	-
14:36	0	0.0	14:36	0	0.0	-
14:37	0	0.0	14:37	0	0.0	-
14:38	0	0.0	14:38	0	0.0	-
14:39	0	0.0	14:39	0	0.0	-
14:40	0	0.0	14:40	0	0.0	-
14:41	0	0.0	14:41	0	0.0	-
14:42	0	0.0	14:42	0	0.0	-
14:43	0	0.0	14:43	0	0.0	-
14:44	0	0.0	14:44	0	0.0	-
14:45	0	0.0	14:45	0	0.0	-
14:46	0	0.0	14:46	0	0.0	-
14:47	0	0.0	14:47	0	0.0	-
14:48	0	0.0	14:48	0	0.0	-
14:49	0	0.0	14:49	0	0.0	-
14:50	0	0.0	14:50	0	0.0	-
14:51	0	0.0	14:51	0	0.0	-
14:52	0	0.0	14:52	0	0.0	-
14:53	0	0.0	14:53	0	0.0	-
14:54	0	0.0	14:54	0	0.0	-
14:55	0	0.0	14:55	0	0.0	-
14:56	0	0.0	14:56	0	0.0	-
14:57	0	0.0	14:57	0	0.0	-
14:58	0	0.0	14:58	0	0.0	-
14:59	0	0.0	14:59	0	0.0	-
15:00	0	0.0	15:00	0	0.0	-
15:01	0	0.0	15:01	0	0.0	-
15:02	0	0.0	15:02	0	0.0	-
15:03	0	0.0	15:03	0	0.0	-
15:04	0	0.0	15:04	0	0.0	-
15:05	0	0.0	15:05	0	0.0	-
15:06	0	0.0	15:06	0	0.0	-
15:07	0	0.0	15:07	0	0.0	-
15:08	0	0.0	15:08	0	0.0	-
15:09	0	0.0	15:09	0	0.0	-
15:10	0	0.0	15:10	0	0.0	-
15:11	0	0.0	15:11	0	0.0	-
15:12	0	0.0	15:12	0	0.0	-

PID DATA						
Upwind			Downwind			Exceeds VOCs Alarm Limits
Time	VOC (ppm)	15-Minute Average	Time	VOC (ppm)	15-Minute Average	
15:13	0	0.0	15:13	0	0.0	-
15:14	0	0.0	15:14	0	0.0	-
15:15	0	0.0	15:15	0	0.0	-
15:16	0	0.0	15:16	0	0.0	-
15:17	0	0.0	15:17	0	0.0	-
15:18	0	0.0	15:18	0	0.0	-
15:19	0	0.0	15:19	0	0.0	-
15:20	0	0.0	15:20	0	0.0	-
15:21	0	0.0	15:21	0	0.0	-
15:22	0	0.0	15:22	0	0.0	-
15:23	0	0.0	15:23	0	0.0	-
15:24	0	0.0	15:24	0	0.0	-
15:25	0	0.0	15:25	0	0.0	-
15:26	0	0.0	15:26	0	0.0	-
15:27	0	0.0	15:27	0	0.0	-
15:28	0	0.0	15:28	0	0.0	-
15:29	0	0.0	15:29	0	0.0	-
15:30	0	0.0	15:30	0	0.0	-
15:31	0	0.0	15:31	0	0.0	-
15:32	0	0.0	15:32	0	0.0	-
15:33	0	0.0	15:33	0	0.0	-
15:34	0	0.0	15:34	0	0.0	-
15:35	0	0.0	15:35	0	0.0	-
15:36	0	0.0	15:36	0	0.0	-
15:37	0	0.0	15:37	0	0.0	-