LANGAN

SITE OBSERVATION REPORT

PROJECT No.: 170824801	**CLIENT:**	**DATE:**	Tue., Aug. 25, 2026
PROJECT: 172 Montrose Avenue	Montrose Meserole Borrower LLC	**WEATHER:**	Sunny, 64-79 F Wind: W 6 mph
LOCATION: Brooklyn, New York		**TIME:**	6:45 am to 5:30 pm

CONTRACTOR'S EQUIPMENT:
Geoprobe 7822DT Drill Rig
Hand Auger
MiniRae 3000 Photoionization Detector (PID) (3)
DustTrak Dust Monitor (2)

PRESENT AT SITE: **Day 002**
Langan: Dylan Morrison, Tierney Kulju
ADT/Cascade (ADT): Devin Miller
SD Builders Group (SD): Andrew Nilsen

OBSERVATIONS, DISCUSSIONS, TEST RESULTS, ETC.:

Langan was on site to conduct special inspections as part of the supplemental waste characterization investigation for the 172 Montrose Avenue project in Brooklyn, New York. The activities observed were as follows:

Site Activities

- ADT used a hand auger to advance soil borings RISB03_A and RISB03_B to 5 feet below grade surface (bgs), WC02B to 4 feet bgs, and WC02B_E1 to about 2 feet bgs. ADT used a Geoprobe 7822 DT to advance borings RISB03_A and RISB03_B to a termination depth of about 8 feet bgs. Soil cuttings were screened for odors, staining, and organic vapors using a photoionization detector (PID). No evidence of impacts was observed. All borings were backfilled with grout to surface grade and capped with concrete after completion of each boring. Excess soil cuttings were drummed and staged on-site for future off-site disposal.

Sampling

- Langan collected soil samples for laboratory analysis. The following samples were analyzed for Target Compound List (TCL)/Part 375/ New Jersey Department of Environmental Protection (NJDEP) volatile organic compounds (VOC), Extractable Petroleum Hydrocarbons (EPH), semivolatile organic compounds (SVOC), polychlorinated biphenyls (PCB), pesticides, herbicides, Target Analyte List (TAL) metals including hexavalent and trivalent chromium and total cyanide, Toxicity Characteristic Leaching Procedure (TCLP) Resource Conservation and Recovery Act (RCRA) 8 metals, and/or RCRA Characteristics.
    - RISB03_COMP_0-8
    - RISB03_GRAB_5-6
- The following samples were analyzed for total and TCLP Lead.
    - WC02B_3-4
    - WC02B_E1_1-2
- Samples were relinquished to Pace Analytical, a New York State Department of Health (NYSDOH) Environmental Laboratory Approval Program (ELAP) laboratory under standard chain-of-custody protocol.

cc: K. Semon, C. Devin, R. Lombino (Langan)	By:	Dylan Morrison **LANGAN**

Community Air Monitoring Program (CAMP) Activities

- Langan performed community air monitoring at the perimeter of the site at two locations (one downwind and one upwind) and included air monitoring for particulate matter for particulates less than 10 micrometers (µm) in diameter (PM10) and volatile organic compounds (VOC). PM10 and VOC concentrations did not exceed the action levels established in the site CAMP. Fugitive dust or odors associated with intrusive activities were not observed.

Material Tracking

- No material was imported to the site.
- No material was exported from the site.

Anticipated Activities

- Langan will continue to collect samples for the supplemental waste characterization.

FIGURE 1: Lead Delineation Boring Location Plan

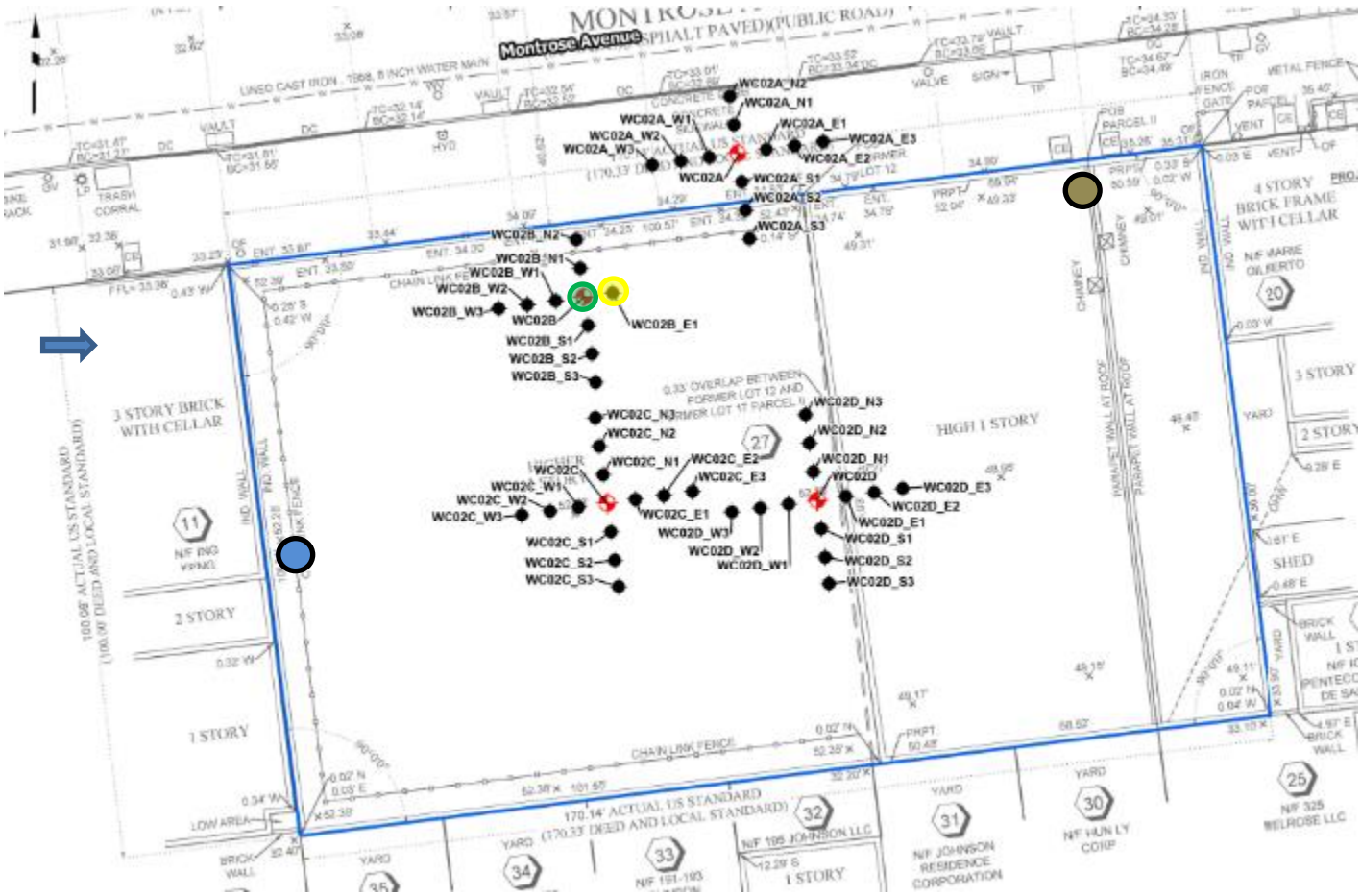

Legend:

- Approximate Site Boundary
- Upwind CAMP Station
- Downwind CAMP Station
- Prevailing Wind Direction
- Completed Boring
- Borings in Progress

cc: K. Semon, C. Devin, R. Lombino	By:	Dylan Morrison
		LANGAN

FIGURE 2: Waste Characterization and VOC Delineation Boring Location Plan

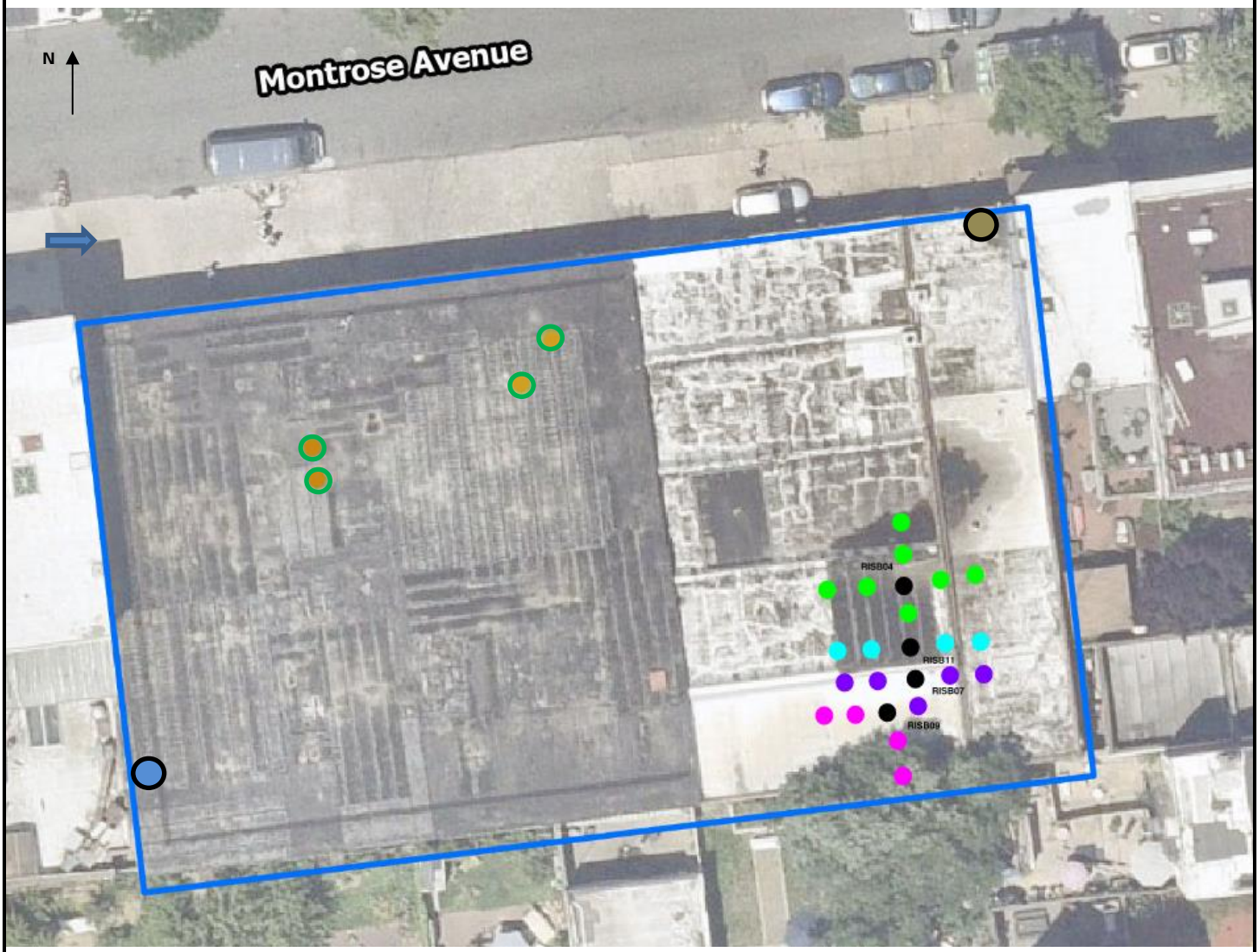

Legend:

- Approximate Site Boundary
- Upwind CAMP Station
- Downwind CAMP Station
- Prevailing Wind Direction
- Completed Boring
- Borings in Progress
- Delineation boring to 10 feet below grade surface (bgs)
- Delineation boring to 8 feet bgs
- Delineation boring to 4 feet bgs
- Delineation boring to 2 feet bgs
- Waste Characterization Boring

cc: K. Semon, C. Devin, R. Lombino	By:	Dylan Morrison **LANGAN**

SITE PHOTOGRAPHS



Photo 1: View of ADT using a hand auger to advance boring WC02B in the northwestern part of the site (facing north).



Photo 2 : View of ADT advancing WC02B_E1 in the northern part of the site (facing north).

LANGAN

172 Montrose Avenue
170824801
CAMP Data Summary

Date: 8/25/2026
Start: 7:13
End: 15:25
Observer: Dylan Morrison

UPWIND - UW
DOWNWIND - DW

Particulate Monitoring		
	UW	**DW**
Daily Average	0.003	0.012
Minimum 15min Average	0.000	0.009
Maximum 15min Average	0.010	0.015
Exceedance (15min >.15)	NA	0
Minimum 1min Reading	0.000	0.008
Maximum 1min Reading	0.064	0.035

NA - Not applicable, upwind unit used for background concentrations
All reported units are mg/m^3 or milligrams per cubic meter unless specified otherwise

Organic Vapor Monitoring		
	UW	**DW**
Daily Average	0.6	0.1
Minimum 15min Average	0.0	0.0
Maximum 15min Average	1.0	0.2
Exceedance (15min >5)	NA	0
Minimum 1min Reading	0.0	0.0
Maximum 1min Reading	1.1	0.2

NA - Not applicable, upwind unit used for background concentrations
All reported units are ppm or parts per million unless specified otherwise

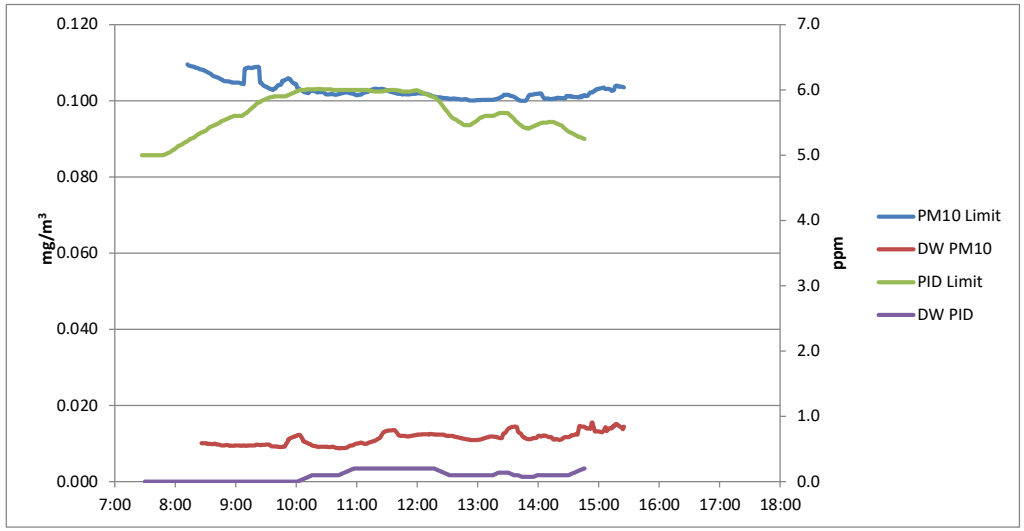

Tuesday, August 25, 2026						
Number of Instances Where Downwind Particulates Exceeds Upwind Particulate + 150 =						0
Number of Comparable Data Points =						429
Start Time:						7:13
End Time:						15:25
PARTICULATE DATA						
Upwind			Downwind			Exceeds Particulate Alarm Limits
Time	Concentration (mg/m^3)	15-Minute Average	Time	Concentration (mg/m^3)	15-Minute Average	
7:13	0.013		7:58			
7:59	0.01		7:59			
8:00	0.01		8:00			
8:01	0.01		8:01	0.012		
8:02	0.01		8:02	0.011		
8:03	0.009		8:03	0.01		
8:04	0.009		8:04	0.009		
8:05	0.01		8:05	0.01		
8:06	0.009		8:06	0.01		
8:07	0.009		8:07	0.01		
8:08	0.01		8:08	0.011		
8:09	0.009		8:09	0.009		
8:10	0.009		8:10	0.01		
8:11	0.008		8:11	0.01		
8:12	0.008	0.010	8:12	0.01		
8:13	0.009	0.009	8:13	0.01		
8:14	0.009	0.009	8:14	0.01		
8:15	0.009	0.009	8:15	0.01		
8:16	0.009	0.009	8:16	0.011		
8:17	0.009	0.009	8:17	0.011	0.010	-
8:18	0.008	0.009	8:18	0.01	0.010	-
8:19	0.008	0.009	8:19	0.009	0.010	-
8:20	0.007	0.009	8:20	0.01	0.010	-
8:21	0.009	0.009	8:21	0.01	0.010	-
8:22	0.009	0.009	8:22	0.01	0.010	-
8:23	0.007	0.008	8:23	0.009	0.010	-
8:24	0.007	0.008	8:24	0.009	0.010	-
8:25	0.007	0.008	8:25	0.01	0.010	-
8:26	0.008	0.008	8:26	0.01	0.010	-
8:27	0.007	0.008	8:27	0.009	0.010	-
8:28	0.007	0.008	8:28	0.01	0.010	-
8:29	0.008	0.008	8:29	0.011	0.010	-
8:30	0.007	0.008	8:30	0.011	0.010	-
8:31	0.006	0.008	8:31	0.009	0.010	-
8:32	0.007	0.007	8:32	0.01	0.010	-
8:33	0.007	0.007	8:33	0.009	0.010	-
8:34	0.005	0.007	8:34	0.009	0.010	-
8:35	0.006	0.007	8:35	0.009	0.010	-
8:36	0.005	0.007	8:36	0.009	0.010	-
8:37	0.005	0.007	8:37	0.009	0.010	-
8:38	0.005	0.006	8:38	0.009	0.010	-
8:39	0.005	0.006	8:39	0.009	0.010	-
8:40	0.006	0.006	8:40	0.01	0.010	-
8:41	0.007	0.006	8:41	0.011	0.010	-
8:42	0.006	0.006	8:42	0.01	0.010	-
8:43	0.005	0.006	8:43	0.009	0.010	-
8:44	0.005	0.006	8:44	0.009	0.009	-
8:45	0.005	0.006	8:45	0.01	0.009	-
8:46	0.005	0.006	8:46	0.01	0.009	-
8:47	0.004	0.005	8:47	0.009	0.009	-
8:48	0.004	0.005	8:48	0.009	0.009	-
8:49	0.005	0.005	8:49	0.009	0.009	-
8:50	0.005	0.005	8:50	0.01	0.009	-
8:51	0.005	0.005	8:51	0.009	0.009	-
8:52	0.005	0.005	8:52	0.009	0.009	-
8:53	0.004	0.005	8:53	0.009	0.009	-
8:54	0.004	0.005	8:54	0.009	0.009	-
8:55	0.005	0.005	8:55	0.01	0.009	-
8:56	0.005	0.005	8:56	0.01	0.009	-
8:57	0.005	0.005	8:57	0.01	0.009	-
8:58	0.005	0.005	8:58	0.01	0.009	-
8:59	0.005	0.005	8:59	0.009	0.009	-
9:00	0.005	0.005	9:00	0.01	0.009	-
9:01	0.005	0.005	9:01	0.009	0.009	-
9:02	0.004	0.005	9:02	0.009	0.009	-
9:03	0.004	0.005	9:03	0.01	0.009	-
9:04	0.004	0.005	9:04	0.01	0.010	-

PARTICULATE DATA						
Upwind			Downwind			Exceeds Particulate Alarm Limits
Time	Concentration (mg/m^3)	15-Minute Average	Time	Concentration (mg/m^3)	15-Minute Average	
9:05	0.003	0.005	9:05	0.01	0.010	-
9:06	0.004	0.004	9:06	0.009	0.010	-
9:07	0.004	0.004	9:07	0.009	0.010	-
9:08	0.004	0.004	9:08	0.009	0.010	-
9:09	0.064	0.008	9:09	0.009	0.010	-
9:10	0.005	0.008	9:10	0.01	0.010	-
9:11	0.008	0.009	9:11	0.012	0.010	-
9:12	0.007	0.009	9:12	0.011	0.010	-
9:13	0.005	0.009	9:13	0.009	0.010	-
9:14	0.004	0.009	9:14	0.009	0.010	-
9:15	0.004	0.009	9:15	0.009	0.010	-
9:16	0.005	0.009	9:16	0.009	0.010	-
9:17	0.005	0.009	9:17	0.01	0.010	-
9:18	0.006	0.009	9:18	0.01	0.010	-
9:19	0.004	0.009	9:19	0.01	0.010	-
9:20	0.004	0.009	9:20	0.01	0.010	-
9:21	0.004	0.009	9:21	0.01	0.010	-
9:22	0.004	0.009	9:22	0.009	0.010	-
9:23	0.004	0.009	9:23	0.009	0.010	-
9:24	0.004	0.005	9:24	0.009	0.010	-
9:25	0.003	0.005	9:25	0.008	0.010	-
9:26	0.003	0.004	9:26	0.009	0.009	-
9:27	0.003	0.004	9:27	0.009	0.009	-
9:28	0.002	0.004	9:28	0.009	0.009	-
9:29	0.002	0.004	9:29	0.009	0.009	-
9:30	0.003	0.004	9:30	0.009	0.009	-
9:31	0.002	0.004	9:31	0.009	0.009	-
9:32	0.003	0.003	9:32	0.009	0.009	-
9:33	0.003	0.003	9:33	0.009	0.009	-
9:34	0.003	0.003	9:34	0.01	0.009	-
9:35	0.003	0.003	9:35	0.009	0.009	-
9:36	0.002	0.003	9:36	0.01	0.009	-
9:37	0.003	0.003	9:37	0.01	0.009	-
9:38	0.009	0.003	9:38	0.009	0.009	-
9:39	0.003	0.003	9:39	0.01	0.009	-
9:40	0.008	0.003	9:40	0.01	0.009	-
9:41	0.007	0.004	9:41	0.019	0.010	-
9:42	0.008	0.004	9:42	0.013	0.010	-
9:43	0.003	0.004	9:43	0.021	0.011	-
9:44	0.003	0.004	9:44	0.01	0.011	-
9:45	0.004	0.004	9:45	0.013	0.011	-
9:46	0.016	0.005	9:46	0.011	0.012	-
9:47	0.002	0.005	9:47	0.01	0.012	-
9:48	0.006	0.005	9:48	0.012	0.012	-
9:49	0.005	0.005	9:49	0.01	0.012	-
9:50	0.005	0.006	9:50	0.011	0.012	-
9:51	0.004	0.006	9:51	0.011	0.012	-
9:52	0.006	0.006	9:52	0.012	0.012	-
9:53	0.005	0.006	9:53	0.011	0.012	-
9:54	0.003	0.006	9:54	0.01	0.012	-
9:55	0.002	0.005	9:55	0.009	0.012	-
9:56	0.002	0.005	9:56	0.01	0.012	-
9:57	0.003	0.005	9:57	0.01	0.011	-
9:58	0.002	0.005	9:58	0.009	0.011	-
9:59	0.002	0.004	9:59	0.01	0.011	-
10:00	0.002	0.004	10:00	0.01	0.010	-
10:01	0.001	0.003	10:01	0.009	0.010	-
10:02	0.002	0.003	10:02	0.009	0.010	-
10:03	0.002	0.003	10:03	0.009	0.010	-
10:04	0.002	0.003	10:04	0.009	0.010	-
10:05	0.003	0.003	10:05	0.009	0.010	-
10:06	0.003	0.003	10:06	0.009	0.010	-
10:07	0.002	0.002	10:07	0.009	0.009	-
10:08	0.003	0.002	10:08	0.01	0.009	-
10:09	0.002	0.002	10:09	0.009	0.009	-
10:10	0.002	0.002	10:10	0.009	0.009	-
10:11	0.001	0.002	10:11	0.009	0.009	-
10:12	0.001	0.002	10:12	0.008	0.009	-
10:13	0.007	0.002	10:13	0.009	0.009	-
10:14	0.005	0.003	10:14	0.011	0.009	-
10:15	0.003	0.003	10:15	0.01	0.009	-
10:16	0.002	0.003	10:16	0.009	0.009	-
10:17	0.001	0.003	10:17	0.009	0.009	-
10:18	0.001	0.003	10:18	0.009	0.009	-
10:19	0.001	0.002	10:19	0.009	0.009	-

PARTICULATE DATA						
Upwind			Downwind			Exceeds Particulate Alarm Limits
Time	Concentration (mg/m^3)	15-Minute Average	Time	Concentration (mg/m^3)	15-Minute Average	
10:20	0.001	0.002	10:20	0.008	0.009	-
10:21	0.001	0.002	10:21	0.009	0.009	-
10:22	0.003	0.002	10:22	0.009	0.009	-
10:23	0.003	0.002	10:23	0.009	0.009	-
10:24	0.002	0.002	10:24	0.009	0.009	-
10:25	0.002	0.002	10:25	0.009	0.009	-
10:26	0.002	0.002	10:26	0.01	0.009	-
10:27	0.002	0.002	10:27	0.009	0.009	-
10:28	0.001	0.002	10:28	0.008	0.009	-
10:29	0.002	0.002	10:29	0.009	0.009	-
10:30	0.001	0.002	10:30	0.009	0.009	-
10:31	0.002	0.002	10:31	0.008	0.009	-
10:32	0.001	0.002	10:32	0.009	0.009	-
10:33	0.001	0.002	10:33	0.008	0.009	-
10:34	0.002	0.002	10:34	0.008	0.009	-
10:35	0.001	0.002	10:35	0.009	0.009	-
10:36	0.001	0.002	10:36	0.009	0.009	-
10:37	0.002	0.002	10:37	0.009	0.009	-
10:38	0.002	0.002	10:38	0.009	0.009	-
10:39	0.002	0.002	10:39	0.009	0.009	-
10:40	0.002	0.002	10:40	0.01	0.009	-
10:41	0.003	0.002	10:41	0.011	0.009	-
10:42	0.003	0.002	10:42	0.011	0.009	-
10:43	0.002	0.002	10:43	0.011	0.009	-
10:44	0.003	0.002	10:44	0.011	0.009	-
10:45	0.003	0.002	10:45	0.01	0.009	-
10:46	0.002	0.002	10:46	0.009	0.010	-
10:47	0.002	0.002	10:47	0.009	0.010	-
10:48	0.002	0.002	10:48	0.01	0.010	-
10:49	0.002	0.002	10:49	0.011	0.010	-
10:50	0.001	0.002	10:50	0.01	0.010	-
10:51	0.001	0.002	10:51	0.01	0.010	-
10:52	0.001	0.002	10:52	0.009	0.010	-
10:53	0.001	0.002	10:53	0.01	0.010	-
10:54	0.001	0.002	10:54	0.011	0.010	-
10:55	0.002	0.002	10:55	0.011	0.010	-
10:56	0.002	0.002	10:56	0.01	0.010	-
10:57	0.001	0.002	10:57	0.009	0.010	-
10:58	0.001	0.002	10:58	0.01	0.010	-
10:59	0.001	0.002	10:59	0.01	0.010	-
11:00	0.001	0.001	11:00	0.01	0.010	-
11:01	0.004	0.002	11:01	0.01	0.010	-
11:02	0.002	0.002	11:02	0.011	0.010	-
11:03	0.002	0.002	11:03	0.012	0.010	-
11:04	0.003	0.002	11:04	0.012	0.010	-
11:05	0.003	0.002	11:05	0.011	0.010	-
11:06	0.005	0.002	11:06	0.011	0.010	-
11:07	0.002	0.002	11:07	0.011	0.011	-
11:08	0.003	0.002	11:08	0.011	0.011	-
11:09	0.002	0.002	11:09	0.012	0.011	-
11:10	0.002	0.002	11:10	0.013	0.011	-
11:11	0.003	0.002	11:11	0.013	0.011	-
11:12	0.003	0.002	11:12	0.011	0.011	-
11:13	0.003	0.003	11:13	0.012	0.011	-
11:14	0.004	0.003	11:14	0.013	0.012	-
11:15	0.003	0.003	11:15	0.016	0.012	-
11:16	0.005	0.003	11:16	0.017	0.012	-
11:17	0.003	0.003	11:17	0.017	0.013	-
11:18	0.003	0.003	11:18	0.016	0.013	-
11:19	0.003	0.003	11:19	0.013	0.013	-
11:20	0.003	0.003	11:20	0.013	0.013	-
11:21	0.003	0.003	11:21	0.012	0.013	-
11:22	0.003	0.003	11:22	0.012	0.013	-
11:23	0.002	0.003	11:23	0.012	0.013	-
11:24	0.003	0.003	11:24	0.012	0.013	-
11:25	0.003	0.003	11:25	0.013	0.013	-
11:26	0.002	0.003	11:26	0.013	0.013	-
11:27	0.002	0.003	11:27	0.012	0.014	-
11:28	0.002	0.003	11:28	0.012	0.014	-
11:29	0.002	0.003	11:29	0.012	0.013	-
11:30	0.004	0.003	11:30	0.011	0.013	-
11:31	0.001	0.003	11:31	0.012	0.013	-
11:32	0.001	0.002	11:32	0.011	0.012	-
11:33	0.002	0.002	11:33	0.012	0.012	-
11:34	0.002	0.002	11:34	0.012	0.012	-

PARTICULATE DATA						
Upwind			Downwind			Exceeds Particulate Alarm Limits
Time	Concentration (mg/m^3)	15-Minute Average	Time	Concentration (mg/m^3)	15-Minute Average	
11:35	0.002	0.002	11:35	0.012	0.012	-
11:36	0.002	0.002	11:36	0.012	0.012	-
11:37	0.002	0.002	11:37	0.012	0.012	-
11:38	0.001	0.002	11:38	0.012	0.012	-
11:39	0.002	0.002	11:39	0.012	0.012	-
11:40	0.001	0.002	11:40	0.012	0.012	-
11:41	0.001	0.002	11:41	0.012	0.012	-
11:42	0.003	0.002	11:42	0.012	0.012	-
11:43	0.002	0.002	11:43	0.013	0.012	-
11:44	0.001	0.002	11:44	0.012	0.012	-
11:45	0.002	0.002	11:45	0.012	0.012	-
11:46	0.001	0.002	11:46	0.012	0.012	-
11:47	0.002	0.002	11:47	0.013	0.012	-
11:48	0.002	0.002	11:48	0.013	0.012	-
11:49	0.001	0.002	11:49	0.012	0.012	-
11:50	0.002	0.002	11:50	0.013	0.012	-
11:51	0.002	0.002	11:51	0.013	0.012	-
11:52	0.002	0.002	11:52	0.012	0.012	-
11:53	0.002	0.002	11:53	0.013	0.012	-
11:54	0.002	0.002	11:54	0.012	0.012	-
11:55	0.002	0.002	11:55	0.012	0.012	-
11:56	0.002	0.002	11:56	0.013	0.012	-
11:57	0.002	0.002	11:57	0.012	0.012	-
11:58	0.002	0.002	11:58	0.013	0.012	-
11:59	0.003	0.002	11:59	0.012	0.012	-
12:00	0.002	0.002	12:00	0.012	0.012	-
12:01	0.002	0.002	12:01	0.012	0.012	-
12:02	0.002	0.002	12:02	0.012	0.012	-
12:03	0.001	0.002	12:03	0.013	0.012	-
12:04	0.001	0.002	12:04	0.014	0.013	-
12:05	0.002	0.002	12:05	0.013	0.013	-
12:06	0.002	0.002	12:06	0.012	0.012	-
12:07	0.001	0.002	12:07	0.012	0.012	-
12:08	0.001	0.002	12:08	0.012	0.012	-
12:09	0.002	0.002	12:09	0.012	0.012	-
12:10	0.001	0.002	12:10	0.012	0.012	-
12:11	0	0.002	12:11	0.012	0.012	-
12:12	0.001	0.002	12:12	0.012	0.012	-
12:13	0.001	0.001	12:13	0.013	0.012	-
12:14	0.001	0.001	12:14	0.012	0.012	-
12:15	0.001	0.001	12:15	0.012	0.012	-
12:16	0	0.001	12:16	0.012	0.012	-
12:17	0.001	0.001	12:17	0.012	0.012	-
12:18	0.001	0.001	12:18	0.012	0.012	-
12:19	0	0.001	12:19	0.012	0.012	-
12:20	0.001	0.001	12:20	0.012	0.012	-
12:21	0.002	0.001	12:21	0.012	0.012	-
12:22	0.001	0.001	12:22	0.012	0.012	-
12:23	0	0.001	12:23	0.011	0.012	-
12:24	0.001	0.001	12:24	0.012	0.012	-
12:25	0	0.001	12:25	0.013	0.012	-
12:26	0	0.001	12:26	0.011	0.012	-
12:27	0.001	0.001	12:27	0.011	0.012	-
12:28	0.001	0.001	12:28	0.011	0.012	-
12:29	0	0.001	12:29	0.012	0.012	-
12:30	0	0.001	12:30	0.011	0.012	-
12:31	0	0.001	12:31	0.011	0.012	-
12:32	0	0.001	12:32	0.011	0.012	-
12:33	0	0.000	12:33	0.011	0.012	-
12:34	0	0.000	12:34	0.011	0.011	-
12:35	0.003	0.001	12:35	0.011	0.011	-
12:36	0.001	0.001	12:36	0.011	0.011	-
12:37	0.001	0.001	12:37	0.011	0.011	-
12:38	0	0.001	12:38	0.011	0.011	-
12:39	0	0.000	12:39	0.011	0.011	-
12:40	0	0.000	12:40	0.011	0.011	-
12:41	0	0.000	12:41	0.011	0.011	-
12:42	0	0.000	12:42	0.011	0.011	-
12:43	0	0.000	12:43	0.01	0.011	-
12:44	0	0.000	12:44	0.011	0.011	-
12:45	0	0.000	12:45	0.011	0.011	-
12:46	0.001	0.000	12:46	0.011	0.011	-
12:47	0	0.000	12:47	0.011	0.011	-
12:48	0	0.000	12:48	0.011	0.011	-
12:49	0	0.000	12:49	0.011	0.011	-

PARTICULATE DATA						
Upwind			Downwind			Exceeds Particulate Alarm Limits
Time	Concentration (mg/m^3)	15-Minute Average	Time	Concentration (mg/m^3)	15-Minute Average	
12:50	0	0.000	12:50	0.011	0.011	-
12:51	0	0.000	12:51	0.011	0.011	-
12:52	0	0.000	12:52	0.012	0.011	-
12:53	0	0.000	12:53	0.011	0.011	-
12:54	0	0.000	12:54	0.012	0.011	-
12:55	0	0.000	12:55	0.013	0.011	-
12:56	0	0.000	12:56	0.012	0.011	-
12:57	0	0.000	12:57	0.012	0.011	-
12:58	0.001	0.000	12:58	0.012	0.011	-
12:59	0	0.000	12:59	0.012	0.012	-
13:00	0.001	0.000	13:00	0.012	0.012	-
13:01	0	0.000	13:01	0.012	0.012	-
13:02	0	0.000	13:02	0.012	0.012	-
13:03	0.001	0.000	13:03	0.013	0.012	-
13:04	0	0.000	13:04	0.011	0.012	-
13:05	0	0.000	13:05	0.011	0.012	-
13:06	0	0.000	13:06	0.011	0.012	-
13:07	0	0.000	13:07	0.011	0.012	-
13:08	0	0.000	13:08	0.011	0.012	-
13:09	0.001	0.000	13:09	0.012	0.012	-
13:10	0	0.000	13:10	0.011	0.012	-

PARTICULATE DATA						
Upwind			Downwind			Exceeds Particulate Alarm Limits
Time	Concentration (mg/m^3)	15-Minute Average	Time	Concentration (mg/m^3)	15-Minute Average	
13:11	0	0.000	13:11	0.011	0.012	-
13:12	0	0.000	13:12	0.011	0.012	-
13:13	0.001	0.000	13:13	0.011	0.011	-
13:14	0	0.000	13:14	0.012	0.011	-
13:15	0	0.000	13:15	0.012	0.011	-
13:16	0.001	0.000	13:16	0.027	0.012	-
13:17	0.002	0.000	13:17	0.015	0.013	-
13:18	0.001	0.000	13:18	0.014	0.013	-
13:19	0.001	0.000	13:19	0.015	0.013	-
13:20	0.001	0.001	13:20	0.019	0.014	-
13:21	0.002	0.001	13:21	0.015	0.014	-
13:22	0.002	0.001	13:22	0.015	0.014	-
13:23	0.003	0.001	13:23	0.012	0.014	-
13:24	0.002	0.001	13:24	0.014	0.014	-
13:25	0.003	0.001	13:25	0.013	0.014	-
13:26	0.004	0.002	13:26	0.011	0.014	-
13:27	0	0.002	13:27	0.012	0.014	-
13:28	0.001	0.002	13:28	0.011	0.014	-
13:29	0	0.002	13:29	0.011	0.014	-
13:30	0	0.002	13:30	0.01	0.014	-
13:31	0	0.001	13:31	0.01	0.013	-
13:32	0	0.001	13:32	0.012	0.013	-
13:33	0	0.001	13:33	0.011	0.013	-
13:34	0	0.001	13:34	0.012	0.013	-
13:35	0	0.001	13:35	0.011	0.012	-
13:36	0	0.001	13:36	0.012	0.012	-
13:37	0	0.001	13:37	0.011	0.012	-
13:38	0	0.001	13:38	0.012	0.012	-
13:39	0	0.001	13:39	0.011	0.011	-
13:40	0	0.000	13:40	0.011	0.011	-
13:41	0	0.000	13:41	0.011	0.011	-
13:42	0	0.000	13:42	0.011	0.011	-
13:43	0	0.000	13:43	0.012	0.011	-
13:44	0	0.000	13:44	0.011	0.011	-
13:45	0	0.000	13:45	0.012	0.011	-
13:46	0	0.000	13:46	0.012	0.011	-
13:47	0	0.000	13:47	0.011	0.011	-
13:48	0.001	0.000	13:48	0.012	0.011	-
13:49	0.008	0.001	13:49	0.012	0.011	-
13:50	0.007	0.001	13:50	0.015	0.012	-
13:51	0.006	0.001	13:51	0.017	0.012	-
13:52	0.001	0.002	13:52	0.011	0.012	-
13:53	0	0.002	13:53	0.01	0.012	-
13:54	0	0.002	13:54	0.01	0.012	-
13:55	0.001	0.002	13:55	0.013	0.012	-
13:56	0.002	0.002	13:56	0.013	0.012	-
13:57	0	0.002	13:57	0.011	0.012	-
13:58	0.001	0.002	13:58	0.011	0.012	-
13:59	0	0.002	13:59	0.01	0.012	-
14:00	0	0.002	14:00	0.01	0.012	-
14:01	0.002	0.002	14:01	0.01	0.012	-
14:02	0	0.002	14:02	0.01	0.012	-
14:03	0	0.002	14:03	0.012	0.012	-
14:04	0	0.001	14:04	0.013	0.012	-
14:05	0.001	0.001	14:05	0.011	0.011	-
14:06	0	0.001	14:06	0.011	0.011	-
14:07	0	0.000	14:07	0.011	0.011	-
14:08	0.001	0.001	14:08	0.011	0.011	-
14:09	0.001	0.001	14:09	0.011	0.011	-
14:10	0.001	0.001	14:10	0.012	0.011	-
14:11	0	0.000	14:11	0.011	0.011	-
14:12	0	0.000	14:12	0.011	0.011	-
14:13	0	0.000	14:13	0.011	0.011	-
14:14	0.001	0.000	14:14	0.012	0.011	-
14:15	0.001	0.001	14:15	0.012	0.011	-

PARTICULATE DATA						
Upwind			Downwind			Exceeds Particulate Alarm Limits
Time	Concentration (mg/m^3)	15-Minute Average	Time	Concentration (mg/m^3)	15-Minute Average	
14:16	0.002	0.001	14:16	0.014	0.012	-
14:17	0.001	0.001	14:17	0.012	0.012	-
14:18	0	0.001	14:18	0.012	0.012	-
14:19	0.003	0.001	14:19	0.013	0.012	-
14:20	0	0.001	14:20	0.011	0.012	-
14:21	0	0.001	14:21	0.011	0.012	-
14:22	0	0.001	14:22	0.013	0.012	-
14:23	0	0.001	14:23	0.013	0.012	-
14:24	0.002	0.001	14:24	0.015	0.012	-
14:25	0	0.001	14:25	0.012	0.012	-
14:26	0	0.001	14:26	0.011	0.012	-
14:27	0	0.001	14:27	0.013	0.012	-
14:28	0.008	0.001	14:28	0.013	0.012	-
14:29	0.001	0.001	14:29	0.012	0.012	-
14:30	0.001	0.001	14:30	0.011	0.012	-
14:31	0	0.001	14:31	0.031	0.014	-
14:32	0.003	0.001	14:32	0.028	0.015	-
14:33	0	0.001	14:33	0.011	0.015	-
14:34	0	0.001	14:34	0.012	0.014	-
14:35	0	0.001	14:35	0.011	0.014	-
14:36	0	0.001	14:36	0.011	0.014	-
14:37	0	0.001	14:37	0.011	0.014	-
14:38	0	0.001	14:38	0.011	0.014	-
14:39	0	0.001	14:39	0.012	0.014	-
14:40	0	0.001	14:40	0.012	0.014	-
14:41	0	0.001	14:41	0.011	0.014	-
14:42	0.006	0.001	14:42	0.012	0.014	-
14:43	0.003	0.001	14:43	0.013	0.014	-
14:44	0.006	0.001	14:44	0.035	0.015	-
14:45	0.002	0.001	14:45	0.011	0.015	-
14:46	0.002	0.001	14:46	0.012	0.014	-
14:47	0	0.001	14:47	0.013	0.013	-
14:48	0	0.001	14:48	0.011	0.013	-
14:49	0.001	0.001	14:49	0.012	0.013	-
14:50	0.005	0.002	14:50	0.011	0.013	-
14:51	0.006	0.002	14:51	0.011	0.013	-
14:52	0.001	0.002	14:52	0.01	0.013	-
14:53	0.001	0.002	14:53	0.01	0.013	-
14:54	0	0.002	14:54	0.01	0.013	-
14:55	0.004	0.002	14:55	0.015	0.013	-
14:56	0.004	0.003	14:56	0.015	0.013	-
14:57	0.006	0.003	14:57	0.02	0.014	-
14:58	0.008	0.003	14:58	0.018	0.014	-
14:59	0.006	0.003	14:59	0.02	0.013	-
15:00	0.004	0.003	15:00	0.02	0.014	-
15:01	0.002	0.003	15:01	0.013	0.014	-
15:02	0.001	0.003	15:02	0.014	0.014	-
15:03	0.001	0.003	15:03	0.012	0.014	-
15:04	0.001	0.003	15:04	0.011	0.014	-
15:05	0.007	0.003	15:05	0.019	0.015	-
15:06	0.001	0.003	15:06	0.01	0.014	-
15:07	0	0.003	15:07	0.017	0.015	-
15:08	0.001	0.003	15:08	0.013	0.015	-
15:09	0.002	0.003	15:09	0.01	0.015	-
15:10	0.002	0.003	15:10	0.01	0.015	-
15:11	0.003	0.003	15:11	0.014	0.015	-
15:12	0.005	0.003	15:12	0.016	0.014	-
15:13	0.003	0.003	15:13	0.016	0.014	-
15:14	0.007	0.003	15:14	0.017	0.014	-
15:15	0.006	0.003	15:15	0.015	0.014	-
15:16	0.015	0.004	15:16	0.023	0.014	-
15:17	0.005	0.004	15:17	0.017	0.015	-
15:18	0.001	0.004	15:18	0.01	0.015	-
15:19	0.001	0.004	15:19	0.01	0.014	-
15:20	0.003	0.004	15:20	0.01	0.014	-
15:21	0.001	0.004	15:21	0.009	0.014	-
15:22	0.001	0.004	15:22	0.011	0.013	-
15:23	0	0.004	15:23	0.009	0.013	-
15:24	0.001	0.004	15:24	0.01	0.013	-
15:25	0.001	0.004	15:25	0.01	0.013	-

Tuesday, August 25, 2026						
					Number of Instances Where Downwind VOCs Exceeds Upwind VOCs + 5 =	0
					Number of Comparable Data Points =	437
					Start Time:	7:13
					End Time:	14:46
PID DATA						
Upwind			Downwind			Exceeds VOCs Alarm Limits
Time	VOC (ppm)	15-Minute Average	Time	VOC (ppm)	15-Minute Average	
7:13	0		7:13			
7:14	0		7:14			
7:15	0		7:15			
7:16	0		7:16	0		
7:17	0		7:17	0		
7:18	0		7:18	0		
7:19	0		7:19	0		
7:20	0		7:20	0		
7:21	0		7:21	0		
7:22	0		7:22	0		
7:23	0		7:23	0		
7:24	0		7:24	0		
7:25	0		7:25	0		
7:26	0		7:26	0		
7:27	0	0.0	7:27	0		
7:28	0	0.0	7:28	0		
7:29	0	0.0	7:29	0		
7:30	0	0.0	7:30	0	0.0	-
7:31	0	0.0	7:31	0	0.0	-
7:32	0	0.0	7:32	0	0.0	-
7:33	0	0.0	7:33	0	0.0	-
7:34	0	0.0	7:34	0	0.0	-
7:35	0	0.0	7:35	0	0.0	-
7:36	0	0.0	7:36	0	0.0	-
7:37	0	0.0	7:37	0	0.0	-
7:38	0	0.0	7:38	0	0.0	-
7:39	0	0.0	7:39	0	0.0	-
7:40	0	0.0	7:40	0	0.0	-
7:41	0	0.0	7:41	0	0.0	-
7:42	0	0.0	7:42	0	0.0	-
7:43	0	0.0	7:43	0	0.0	-
7:44	0	0.0	7:44	0	0.0	-
7:45	0	0.0	7:45	0	0.0	-
7:46	0	0.0	7:46	0	0.0	-
7:47	0	0.0	7:47	0	0.0	-
7:48	0	0.0	7:48	0	0.0	-
7:49	0.1	0.0	7:49	0	0.0	-
7:50	0.1	0.0	7:50	0	0.0	-
7:51	0.1	0.0	7:51	0	0.0	-
7:52	0.1	0.0	7:52	0	0.0	-
7:53	0.1	0.0	7:53	0	0.0	-
7:54	0.1	0.0	7:54	0	0.0	-
7:55	0.1	0.0	7:55	0	0.0	-
7:56	0.2	0.1	7:56	0	0.0	-
7:57	0.2	0.1	7:57	0	0.0	-
7:58	0.1	0.1	7:58	0	0.0	-
7:59	0.1	0.1	7:59	0	0.0	-
8:00	0.2	0.1	8:00	0	0.0	-
8:01	0.2	0.1	8:01	0	0.0	-
8:02	0.2	0.1	8:02	0	0.0	-
8:03	0.2	0.1	8:03	0	0.0	-
8:04	0.2	0.1	8:04	0	0.0	-
8:05	0.2	0.2	8:05	0	0.0	-
8:06	0.2	0.2	8:06	0	0.0	-
8:07	0.2	0.2	8:07	0	0.0	-
8:08	0.3	0.2	8:08	0	0.0	-
8:09	0.2	0.2	8:09	0	0.0	-

PID DATA						
Upwind			Downwind			Exceeds VOCs Alarm Limits
Time	VOC (ppm)	15-Minute Average	Time	VOC (ppm)	15-Minute Average	
8:10	0.3	0.2	8:10	0	0.0	-
8:11	0.3	0.2	8:11	0	0.0	-
8:12	0.3	0.2	8:12	0	0.0	-
8:13	0.3	0.2	8:13	0	0.0	-
8:14	0.3	0.2	8:14	0	0.0	-
8:15	0.3	0.2	8:15	0	0.0	-
8:16	0.3	0.3	8:16	0	0.0	-
8:17	0.3	0.3	8:17	0	0.0	-
8:18	0.3	0.3	8:18	0	0.0	-
8:19	0.3	0.3	8:19	0	0.0	-
8:20	0.4	0.3	8:20	0	0.0	-
8:21	0.4	0.3	8:21	0	0.0	-
8:22	0.4	0.3	8:22	0	0.0	-
8:23	0.4	0.3	8:23	0	0.0	-
8:24	0.4	0.3	8:24	0	0.0	-
8:25	0.4	0.3	8:25	0	0.0	-
8:26	0.4	0.3	8:26	0	0.0	-
8:27	0.4	0.4	8:27	0	0.0	-
8:28	0.4	0.4	8:28	0	0.0	-
8:29	0.4	0.4	8:29	0	0.0	-
8:30	0.4	0.4	8:30	0	0.0	-
8:31	0.5	0.4	8:31	0	0.0	-
8:32	0.5	0.4	8:32	0	0.0	-
8:33	0.5	0.4	8:33	0	0.0	-
8:34	0.5	0.4	8:34	0	0.0	-
8:35	0.5	0.4	8:35	0	0.0	-
8:36	0.5	0.4	8:36	0	0.0	-
8:37	0.5	0.4	8:37	0	0.0	-
8:38	0.5	0.5	8:38	0	0.0	-
8:39	0.5	0.5	8:39	0	0.0	-
8:40	0.5	0.5	8:40	0	0.0	-
8:41	0.5	0.5	8:41	0	0.0	-
8:42	0.5	0.5	8:42	0	0.0	-
8:43	0.5	0.5	8:43	0	0.0	-
8:44	0.6	0.5	8:44	0	0.0	-
8:45	0.6	0.5	8:45	0	0.0	-
8:46	0.6	0.5	8:46	0	0.0	-
8:47	0.6	0.5	8:47	0	0.0	-
8:48	0.6	0.5	8:48	0	0.0	-
8:49	0.6	0.5	8:49	0	0.0	-
8:50	0.6	0.5	8:50	0	0.0	-
8:51	0.6	0.6	8:51	0	0.0	-
8:52	0.6	0.6	8:52	0	0.0	-
8:53	0.6	0.6	8:53	0	0.0	-
8:54	0.6	0.6	8:54	0	0.0	-
8:55	0.6	0.6	8:55	0	0.0	-
8:56	0.6	0.6	8:56	0	0.0	-
8:57	0.6	0.6	8:57	0	0.0	-
8:58	0.6	0.6	8:58	0	0.0	-
8:59	0.6	0.6	8:59	0	0.0	-
9:00	0.6	0.6	9:00	0	0.0	-
9:01	0.6	0.6	9:01	0	0.0	-
9:02	0.6	0.6	9:02	0	0.0	-
9:03	0.6	0.6	9:03	0	0.0	-
9:04	0.6	0.6	9:04	0	0.0	-
9:05	0.6	0.6	9:05	0	0.0	-
9:06	0.6	0.6	9:06	0	0.0	-
9:07	0.7	0.6	9:07	0	0.0	-
9:08	0.8	0.6	9:08	0	0.0	-
9:09	0.8	0.6	9:09	0	0.0	-
9:10	0.7	0.6	9:10	0	0.0	-
9:11	0.8	0.7	9:11	0	0.0	-
9:12	0.8	0.7	9:12	0	0.0	-

PID DATA						
Upwind			Downwind			Exceeds VOCs Alarm Limits
Time	VOC (ppm)	15-Minute Average	Time	VOC (ppm)	15-Minute Average	
9:13	0.8	0.7	9:13	0	0.0	-
9:14	0.8	0.7	9:14	0	0.0	-
9:15	0.8	0.7	9:15	0	0.0	-
9:16	0.8	0.7	9:16	0	0.0	-
9:17	0.8	0.7	9:17	0	0.0	-
9:18	0.8	0.7	9:18	0	0.0	-
9:19	0.8	0.8	9:19	0	0.0	-
9:20	0.9	0.8	9:20	0	0.0	-
9:21	0.8	0.8	9:21	0	0.0	-
9:22	0.9	0.8	9:22	0	0.0	-
9:23	0.8	0.8	9:23	0	0.0	-
9:24	0.9	0.8	9:24	0	0.0	-
9:25	0.9	0.8	9:25	0	0.0	-
9:26	0.9	0.8	9:26	0	0.0	-
9:27	0.9	0.8	9:27	0	0.0	-
9:28	0.9	0.8	9:28	0	0.0	-
9:29	0.9	0.9	9:29	0	0.0	-
9:30	0.9	0.9	9:30	0	0.0	-
9:31	0.9	0.9	9:31	0	0.0	-
9:32	0.9	0.9	9:32	0	0.0	-
9:33	0.9	0.9	9:33	0	0.0	-
9:34	0.9	0.9	9:34	0	0.0	-
9:35	0.9	0.9	9:35	0	0.0	-
9:36	0.9	0.9	9:36	0	0.0	-
9:37	0.9	0.9	9:37	0	0.0	-
9:38	0.9	0.9	9:38	0	0.0	-
9:39	0.9	0.9	9:39	0	0.0	-
9:40	0.9	0.9	9:40	0	0.0	-
9:41	0.9	0.9	9:41	0	0.0	-
9:42	0.9	0.9	9:42	0	0.0	-
9:43	0.9	0.9	9:43	0	0.0	-
9:44	0.9	0.9	9:44	0	0.0	-
9:45	0.9	0.9	9:45	0	0.0	-
9:46	0.9	0.9	9:46	0	0.0	-
9:47	0.9	0.9	9:47	0	0.0	-
9:48	0.9	0.9	9:48	0	0.0	-
9:49	0.9	0.9	9:49	0	0.0	-
9:50	1	0.9	9:50	0	0.0	-
9:51	1	0.9	9:51	0	0.0	-
9:52	1	0.9	9:52	0	0.0	-
9:53	1	0.9	9:53	0	0.0	-
9:54	1	0.9	9:54	0	0.0	-
9:55	1	0.9	9:55	0	0.0	-
9:56	1	0.9	9:56	0	0.0	-
9:57	1	1.0	9:57	0	0.0	-
9:58	1	1.0	9:58	0	0.0	-
9:59	1	1.0	9:59	0	0.0	-
10:00	1	1.0	10:00	0	0.0	-
10:01	1	1.0	10:01	0	0.0	-
10:02	1	1.0	10:02	0.1	0.0	-
10:03	1	1.0	10:03	0.1	0.0	-
10:04	1	1.0	10:04	0.1	0.0	-
10:05	1	1.0	10:05	0.1	0.0	-
10:06	1	1.0	10:06	0.1	0.0	-
10:07	1	1.0	10:07	0.1	0.0	-
10:08	1	1.0	10:08	0.1	0.0	-
10:09	1	1.0	10:09	0.1	0.1	-
10:10	1.1	1.0	10:10	0.1	0.1	-
10:11	1	1.0	10:11	0.1	0.1	-
10:12	1	1.0	10:12	0.1	0.1	-
10:13	1	1.0	10:13	0.1	0.1	-
10:14	1	1.0	10:14	0.1	0.1	-
10:15	1	1.0	10:15	0.1	0.1	-

PID DATA						
Upwind			Downwind			Exceeds VOCs Alarm Limits
Time	VOC (ppm)	15-Minute Average	Time	VOC (ppm)	15-Minute Average	
10:16	1	1.0	10:16	0.1	0.1	-
10:17	1	1.0	10:17	0.1	0.1	-
10:18	1	1.0	10:18	0.1	0.1	-
10:19	1	1.0	10:19	0.1	0.1	-
10:20	1	1.0	10:20	0.1	0.1	-
10:21	1.1	1.0	10:21	0.1	0.1	-
10:22	1	1.0	10:22	0.1	0.1	-
10:23	1	1.0	10:23	0.1	0.1	-
10:24	1	1.0	10:24	0.1	0.1	-
10:25	1	1.0	10:25	0.1	0.1	-
10:26	1	1.0	10:26	0.1	0.1	-
10:27	1	1.0	10:27	0.1	0.1	-
10:28	1	1.0	10:28	0.1	0.1	-
10:29	1	1.0	10:29	0.1	0.1	-
10:30	1	1.0	10:30	0.1	0.1	-
10:31	1	1.0	10:31	0.1	0.1	-
10:32	1	1.0	10:32	0.1	0.1	-
10:33	1	1.0	10:33	0.1	0.1	-
10:34	1	1.0	10:34	0.1	0.1	-
10:35	1	1.0	10:35	0.1	0.1	-
10:36	1	1.0	10:36	0.1	0.1	-
10:37	1	1.0	10:37	0.1	0.1	-
10:38	1	1.0	10:38	0.1	0.1	-
10:39	1	1.0	10:39	0.1	0.1	-
10:40	1	1.0	10:40	0.1	0.1	-
10:41	1	1.0	10:41	0.1	0.1	-
10:42	1	1.0	10:42	0.1	0.1	-
10:43	1	1.0	10:43	0.2	0.1	-
10:44	1	1.0	10:44	0.2	0.1	-
10:45	1	1.0	10:45	0.2	0.1	-
10:46	1	1.0	10:46	0.2	0.1	-
10:47	1	1.0	10:47	0.2	0.1	-
10:48	1	1.0	10:48	0.2	0.1	-
10:49	1	1.0	10:49	0.2	0.1	-
10:50	1	1.0	10:50	0.2	0.2	-
10:51	1	1.0	10:51	0.2	0.2	-
10:52	1	1.0	10:52	0.2	0.2	-
10:53	1	1.0	10:53	0.2	0.2	-
10:54	1	1.0	10:54	0.2	0.2	-
10:55	1	1.0	10:55	0.2	0.2	-
10:56	1	1.0	10:56	0.2	0.2	-
10:57	1	1.0	10:57	0.2	0.2	-
10:58	1	1.0	10:58	0.2	0.2	-
10:59	1	1.0	10:59	0.2	0.2	-
11:00	1	1.0	11:00	0.2	0.2	-
11:01	1	1.0	11:01	0.2	0.2	-
11:02	1	1.0	11:02	0.2	0.2	-
11:03	1	1.0	11:03	0.2	0.2	-
11:04	1	1.0	11:04	0.2	0.2	-
11:05	1	1.0	11:05	0.2	0.2	-
11:06	1	1.0	11:06	0.2	0.2	-
11:07	1	1.0	11:07	0.2	0.2	-
11:08	1	1.0	11:08	0.2	0.2	-
11:09	1	1.0	11:09	0.2	0.2	-
11:10	1	1.0	11:10	0.2	0.2	-
11:11	0.9	1.0	11:11	0.2	0.2	-
11:12	1	1.0	11:12	0.2	0.2	-
11:13	0.9	1.0	11:13	0.2	0.2	-
11:14	1	1.0	11:14	0.2	0.2	-
11:15	0.9	1.0	11:15	0.2	0.2	-
11:16	1	1.0	11:16	0.2	0.2	-
11:17	1	1.0	11:17	0.2	0.2	-
11:18	0.9	1.0	11:18	0.2	0.2	-

PID DATA						
Upwind			Downwind			Exceeds VOCs Alarm Limits
Time	VOC (ppm)	15-Minute Average	Time	VOC (ppm)	15-Minute Average	
11:19	1	1.0	11:19	0.2	0.2	-
11:20	1	1.0	11:20	0.2	0.2	-
11:21	1	1.0	11:21	0.2	0.2	-
11:22	1	1.0	11:22	0.2	0.2	-
11:23	1	1.0	11:23	0.2	0.2	-
11:24	1	1.0	11:24	0.2	0.2	-
11:25	1	1.0	11:25	0.2	0.2	-
11:26	1	1.0	11:26	0.2	0.2	-
11:27	1	1.0	11:27	0.2	0.2	-
11:28	1	1.0	11:28	0.2	0.2	-
11:29	1	1.0	11:29	0.2	0.2	-
11:30	1	1.0	11:30	0.2	0.2	-
11:31	1	1.0	11:31	0.2	0.2	-
11:32	1	1.0	11:32	0.2	0.2	-
11:33	1	1.0	11:33	0.2	0.2	-
11:34	1	1.0	11:34	0.2	0.2	-
11:35	1	1.0	11:35	0.2	0.2	-
11:36	1	1.0	11:36	0.2	0.2	-
11:37	1	1.0	11:37	0.2	0.2	-
11:38	1	1.0	11:38	0.2	0.2	-
11:39	0.9	1.0	11:39	0.2	0.2	-
11:40	1	1.0	11:40	0.2	0.2	-
11:41	0.9	1.0	11:41	0.2	0.2	-
11:42	1	1.0	11:42	0.2	0.2	-
11:43	1	1.0	11:43	0.2	0.2	-
11:44	0.9	1.0	11:44	0.2	0.2	-
11:45	0.9	1.0	11:45	0.2	0.2	-
11:46	1	1.0	11:46	0.2	0.2	-
11:47	1	1.0	11:47	0.2	0.2	-
11:48	1	1.0	11:48	0.2	0.2	-
11:49	1	1.0	11:49	0.2	0.2	-
11:50	1	1.0	11:50	0.2	0.2	-
11:51	1	1.0	11:51	0.2	0.2	-
11:52	1	1.0	11:52	0.2	0.2	-
11:53	1	1.0	11:53	0.2	0.2	-
11:54	1	1.0	11:54	0.2	0.2	-
11:55	1	1.0	11:55	0.2	0.2	-
11:56	1	1.0	11:56	0.2	0.2	-
11:57	1	1.0	11:57	0.2	0.2	-
11:58	1	1.0	11:58	0.2	0.2	-
11:59	1	1.0	11:59	0.2	0.2	-
12:00	0.9	1.0	12:00	0.2	0.2	-
12:01	0.9	1.0	12:01	0.2	0.2	-
12:02	0.9	1.0	12:02	0.2	0.2	-
12:03	0.9	1.0	12:03	0.2	0.2	-
12:04	0.9	1.0	12:04	0.2	0.2	-
12:05	0.9	1.0	12:05	0.2	0.2	-
12:06	0.9	1.0	12:06	0.2	0.2	-
12:07	0.9	0.9	12:07	0.2	0.2	-
12:08	0.9	0.9	12:08	0.2	0.2	-
12:09	0.9	0.9	12:09	0.2	0.2	-
12:10	0.9	0.9	12:10	0.2	0.2	-
12:11	0.9	0.9	12:11	0.2	0.2	-
12:12	0.9	0.9	12:12	0.2	0.2	-
12:13	0.9	0.9	12:13	0.2	0.2	-
12:14	0.9	0.9	12:14	0.2	0.2	-
12:15	0.9	0.9	12:15	0.2	0.2	-
12:16	0.8	0.9	12:16	0.2	0.2	-
12:17	0.8	0.9	12:17	0.2	0.2	-
12:18	0.8	0.9	12:18	0.1	0.2	-
12:19	0.7	0.9	12:19	0.1	0.2	-
12:20	0.7	0.9	12:20	0.1	0.2	-
12:21	0.7	0.8	12:21	0.1	0.2	-

PID DATA						
Upwind			Downwind			Exceeds VOCs Alarm Limits
Time	VOC (ppm)	15-Minute Average	Time	VOC (ppm)	15-Minute Average	
12:22	0.6	0.8	12:22	0.1	0.2	-
12:23	0.6	0.8	12:23	0.1	0.2	-
12:24	0.6	0.8	12:24	0.1	0.2	-
12:25	0.6	0.8	12:25	0.1	0.1	-
12:26	0.6	0.7	12:26	0.1	0.1	-
12:27	0.6	0.7	12:27	0.1	0.1	-
12:28	0.6	0.7	12:28	0.1	0.1	-
12:29	0.6	0.7	12:29	0.1	0.1	-
12:30	0.6	0.7	12:30	0.1	0.1	-
12:31	0.5	0.6	12:31	0.1	0.1	-
12:32	0.5	0.6	12:32	0.1	0.1	-
12:33	0.5	0.6	12:33	0.1	0.1	-
12:34	0.5	0.6	12:34	0.1	0.1	-
12:35	0.5	0.6	12:35	0.1	0.1	-
12:36	0.5	0.6	12:36	0.1	0.1	-
12:37	0.5	0.6	12:37	0.1	0.1	-
12:38	0.5	0.5	12:38	0.1	0.1	-
12:39	0.5	0.5	12:39	0.1	0.1	-
12:40	0.4	0.5	12:40	0.1	0.1	-
12:41	0.4	0.5	12:41	0.1	0.1	-
12:42	0.5	0.5	12:42	0.1	0.1	-
12:43	0.5	0.5	12:43	0.1	0.1	-
12:44	0.4	0.5	12:44	0.1	0.1	-
12:45	0.4	0.5	12:45	0.1	0.1	-
12:46	0.4	0.5	12:46	0.1	0.1	-
12:47	0.4	0.5	12:47	0.1	0.1	-
12:48	0.5	0.5	12:48	0.1	0.1	-
12:49	0.5	0.5	12:49	0.1	0.1	-
12:50	0.5	0.5	12:50	0.1	0.1	-
12:51	0.5	0.5	12:51	0.1	0.1	-
12:52	0.5	0.5	12:52	0.1	0.1	-
12:53	0.6	0.5	12:53	0.1	0.1	-
12:54	0.6	0.5	12:54	0.1	0.1	-
12:55	0.6	0.5	12:55	0.1	0.1	-
12:56	0.6	0.5	12:56	0.1	0.1	-
12:57	0.6	0.5	12:57	0.1	0.1	-
12:58	0.6	0.5	12:58	0.1	0.1	-
12:59	0.6	0.5	12:59	0.1	0.1	-
13:00	0.6	0.5	13:00	0.1	0.1	-
13:01	0.6	0.6	13:01	0.1	0.1	-
13:02	0.6	0.6	13:02	0.1	0.1	-
13:03	0.6	0.6	13:03	0.1	0.1	-
13:04	0.6	0.6	13:04	0.1	0.1	-
13:05	0.6	0.6	13:05	0.1	0.1	-
13:06	0.6	0.6	13:06	0.1	0.1	-
13:07	0.6	0.6	13:07	0.1	0.1	-
13:08	0.6	0.6	13:08	0.1	0.1	-
13:09	0.6	0.6	13:09	0.1	0.1	-
13:10	0.6	0.6	13:10	0.1	0.1	-
13:11	0.6	0.6	13:11	0.1	0.1	-
13:12	0.6	0.6	13:12	0.1	0.1	-
13:13	0.6	0.6	13:13	0.1	0.1	-
13:14	0.6	0.6	13:14	0.1	0.1	-
13:15	0.6	0.6	13:15	0.1	0.1	-
13:16	0.7	0.6	13:16	0.2	0.1	-
13:17	0.7	0.6	13:17	0.2	0.1	-
13:18	0.7	0.6	13:18	0.2	0.1	-
13:19	0.7	0.6	13:19	0.2	0.1	-
13:20	0.7	0.6	13:20	0.2	0.1	-
13:21	0.7	0.6	13:21	0.2	0.1	-
13:22	0.7	0.6	13:22	0.1	0.1	-
13:23	0.6	0.6	13:23	0.1	0.1	-
13:24	0.6	0.6	13:24	0.1	0.1	-

PID DATA						
Upwind			Downwind			Exceeds VOCs Alarm Limits
Time	VOC (ppm)	15-Minute Average	Time	VOC (ppm)	15-Minute Average	
13:25	0.6	0.6	13:25	0.1	0.1	-
13:26	0.6	0.6	13:26	0.1	0.1	-
13:27	0.6	0.6	13:27	0.1	0.1	-
13:28	0.6	0.6	13:28	0.1	0.1	-
13:29	0.6	0.6	13:29	0.1	0.1	-
13:30	0.5	0.6	13:30	0.1	0.1	-
13:31	0.5	0.6	13:31	0.1	0.1	-
13:32	0.5	0.6	13:32	0.1	0.1	-
13:33	0.5	0.6	13:33	0.1	0.1	-
13:34	0.5	0.6	13:34	0.1	0.1	-
13:35	0.5	0.6	13:35	0.1	0.1	-
13:36	0.4	0.6	13:36	0.1	0.1	-
13:37	0.4	0.5	13:37	0.1	0.1	-
13:38	0.4	0.5	13:38	0.1	0.1	-
13:39	0.4	0.5	13:39	0.1	0.1	-
13:40	0.4	0.5	13:40	0.1	0.1	-
13:41	0.4	0.5	13:41	0	0.1	-
13:42	0.4	0.5	13:42	0	0.1	-
13:43	0.4	0.5	13:43	0	0.1	-
13:44	0.4	0.4	13:44	0	0.1	-
13:45	0.4	0.4	13:45	0.1	0.1	-
13:46	0.4	0.4	13:46	0.1	0.1	-
13:47	0.4	0.4	13:47	0.1	0.1	-
13:48	0.4	0.4	13:48	0.1	0.1	-
13:49	0.5	0.4	13:49	0.1	0.1	-
13:50	0.4	0.4	13:50	0.1	0.1	-
13:51	0.5	0.4	13:51	0.1	0.1	-
13:52	0.5	0.4	13:52	0.1	0.1	-
13:53	0.5	0.4	13:53	0.1	0.1	-
13:54	0.5	0.4	13:54	0.1	0.1	-
13:55	0.5	0.4	13:55	0.1	0.1	-
13:56	0.5	0.4	13:56	0.1	0.1	-
13:57	0.5	0.5	13:57	0.1	0.1	-
13:58	0.5	0.5	13:58	0.1	0.1	-
13:59	0.5	0.5	13:59	0.1	0.1	-
14:00	0.5	0.5	14:00	0.1	0.1	-
14:01	0.5	0.5	14:01	0.1	0.1	-
14:02	0.5	0.5	14:02	0.1	0.1	-
14:03	0.5	0.5	14:03	0.1	0.1	-
14:04	0.5	0.5	14:04	0.1	0.1	-
14:05	0.5	0.5	14:05	0.1	0.1	-
14:06	0.5	0.5	14:06	0.1	0.1	-
14:07	0.5	0.5	14:07	0.1	0.1	-
14:08	0.5	0.5	14:08	0.1	0.1	-
14:09	0.5	0.5	14:09	0.1	0.1	-
14:10	0.6	0.5	14:10	0.1	0.1	-
14:11	0.5	0.5	14:11	0.1	0.1	-
14:12	0.5	0.5	14:12	0.1	0.1	-
14:13	0.5	0.5	14:13	0.1	0.1	-
14:14	0.5	0.5	14:14	0.1	0.1	-
14:15	0.5	0.5	14:15	0.1	0.1	-
14:16	0.4	0.5	14:16	0.1	0.1	-
14:17	0.4	0.5	14:17	0.1	0.1	-
14:18	0.4	0.5	14:18	0.1	0.1	-
14:19	0.4	0.5	14:19	0.1	0.1	-
14:20	0.4	0.5	14:20	0.1	0.1	-
14:21	0.4	0.5	14:21	0.1	0.1	-
14:22	0.4	0.5	14:22	0.1	0.1	-
14:23	0.4	0.5	14:23	0.1	0.1	-
14:24	0.4	0.4	14:24	0.1	0.1	-
14:25	0.3	0.4	14:25	0.1	0.1	-
14:26	0.3	0.4	14:26	0.1	0.1	-
14:27	0.3	0.4	14:27	0.1	0.1	-

PID DATA						
Upwind			Downwind			Exceeds VOCs Alarm Limits
Time	VOC (ppm)	15-Minute Average	Time	VOC (ppm)	15-Minute Average	
14:28	0.3	0.4	14:28	0.1	0.1	-
14:29	0.3	0.4	14:29	0.1	0.1	-
14:30	0.3	0.4	14:30	0.1	0.1	-
14:31	0.3	0.4	14:31	0.2	0.1	-
14:32	0.3	0.3	14:32	0.2	0.1	-
14:33	0.3	0.3	14:33	0.2	0.1	-
14:34	0.3	0.3	14:34	0.2	0.1	-
14:35	0.3	0.3	14:35	0.2	0.1	-
14:36	0.2	0.3	14:36	0.2	0.1	-
14:37	0.3	0.3	14:37	0.2	0.1	-
14:38	0.3	0.3	14:38	0.2	0.2	-
14:39	0.2	0.3	14:39	0.2	0.2	-
14:40	0.3	0.3	14:40	0.2	0.2	-
14:41	0.2	0.3	14:41	0.2	0.2	-
14:42	0.2	0.3	14:42	0.2	0.2	-
14:43	0.2	0.3	14:43	0.2	0.2	-
14:44	0.2	0.3	14:44	0.2	0.2	-
14:45	0.2	0.3	14:45	0.2	0.2	-
14:46	0.2	0.2	14:46	0.2	0.2	-