LANGAN

SITE OBSERVATION REPORT

PROJECT No.: 170824801	**CLIENT:** Montrose Meserole Borrower LLC	**DATE:**	Mon., Sep. 14, 2026
PROJECT: 172 Montrose Avenue		**WEATHER:**	Partly Cloudy, 68.9-83.5 °F Wind: WSW 1.1-6.7 mph
LOCATION: Brooklyn, New York		**TIME:**	6:45 am 4:00 pm

CONTRACTOR'S EQUIPMENT:
Casagrande M9-1 Drill Rig (1)
MiniRae 3000 Photoionization Detector (1)
Aeroqual Air Monitoring Stations (4)

PRESENT AT SITE:
Langan: Charbel Abou-khalil
SD Builders Group (SD): Andrew Nilsen
Capstone Contracting (Subcontractor): Anthony Palta

OBSERVATIONS, DISCUSSIONS, TEST RESULTS, ETC.:

Langan was on site for implementation of the New York State Department of Environmental Conservation (NYSDEC)-approved August 21, 2026 In-Situ Groundwater Treatment Remedial Design Document for 172 Montrose Avenue in Brooklyn, New York. The activities observed were as follows:

Site Activities

- Capstone continued drilling activities at injection point IP-04, located in the northwestern part of the Site, advancing the injection boring from approximately 30 to 35 feet below ground surface (bgs).
- Capstone completed injection activities at IP-04 from 35 to 25 feet bgs. Approximately 1,000 gallons of reagent solution were injected over the 10-foot interval, at approximately 100 gallons per foot.
- Reagent solution was prepared in approximately 200-gallon batches, with each batch consisting of approximately 175 gallons of groundwater, 20 gallons of 25% sodium hydroxide solution, and 110 pounds of sodium persulfate. Following completion of the 35- to 25-foot bgs interval, injection activities at IP-04 were completed.
- Capstone mobilized to injection point IP-07, also located in the northwestern part of the Site, and advanced the injection boring to a depth of approximately 15 feet bgs. Drilling activities at IP-07 will continue during the next workday to the planned depth of approximately 35 feet bgs.

Sampling

- No sampling activities were conducted.

Community Air Monitoring Program (CAMP) Activities

- Langan performed community air monitoring at the perimeter of the site at four locations, including two residential CAMP stations, and included air monitoring for particulate matter for particulates less than 10 micrometers (µm) in diameter (PM10) and volatile organic compounds (VOC). PM10 and VOC concentrations did not exceed the action levels established in the site CAMP. Fugitive dust or odors associated with intrusive activities were not observed.

Material Tracking

- No material was imported or exported to/from the site.

cc: K. Semon, C. Devin, R. Lombino (Langan)	By:	Charbel Abou-khalil **LANGAN**

Anticipated Activities

- Langan will continue to oversee implementation of the In-Situ Groundwater Treatment Remedial Design.

cc: K. Semon, C. Devin, R. Lombino	By:	Charbel Abou-khalil **LANGAN**

Figure 1: Injection Tracking Plan



Legend

- Proposed Post-Remedial Groundwater Monitoring Location
- Proposed Injection Points (Northwestern Treatment Area) with a treatment interval of 25 to 35 feet bgs (el. 7.98 to el. -2.02)
- Proposed Injection Points (Northeastern Treatment Area) with a treatment interval of 25 to 50 feet bgs (el. 7.98 to el. -17.02)
- Approximate Site Boundary
- Approximate Groundwater Treatment Extent
- Tax Block
- Tax Parcel
- Injection Point in Progress
- Injection Point Completed Today
- Injection Point Previously Completed
- Residential CAMP Station
- CAMP Station

cc: K. Semon, C. Devin, R. Lombino	By:	Charbel Abou-khalil
		LANGAN

SITE PHOTOGRAPHS



Photo 1: Capstone injecting the prepared reagent at injection point IP04 (facing south).



Photo 2 : Capstone advancing the injection boring IP07.

cc: K. Semon, C. Devin, R. Lombino	By:	Charbel Abou-khalil
		LANGAN

LANGAN	172 Montrose 4 Station Report	170824801 - 67 Meserole St	
		DER-10 contribution	
		Report Period	
		From:	09/14/2026 07:00
		To:	09/14/2026 17:00

Sensor	Action Level
PM10	150 µg/m³
VOC	5 ppm

Daily Environmental Summary	Temp (°F)	Relative Humidity (%)	Barometer (inHg)	Wind Speed (mph)	Prevailing Wind Direction
09/14/2026	68.9 - 83.5	35.3 - 65.6	30.0 - 30.4	1.1 - 6.7	SW

Daily Monitoring Summary	PM10 (µg/m³)	Time	VOC (ppm)	Time
Min Contribution (15 min avg.) - 9/14/2026	-42.2	12:02	-0.0080	12:05
Max Contribution (15 min avg.) - 9/14/2026	76.3	12:19	0.0327	12:50
Daily Avg. Contribution (15 min avg.) - 9/14/2026	20.7	-	0.0105	-

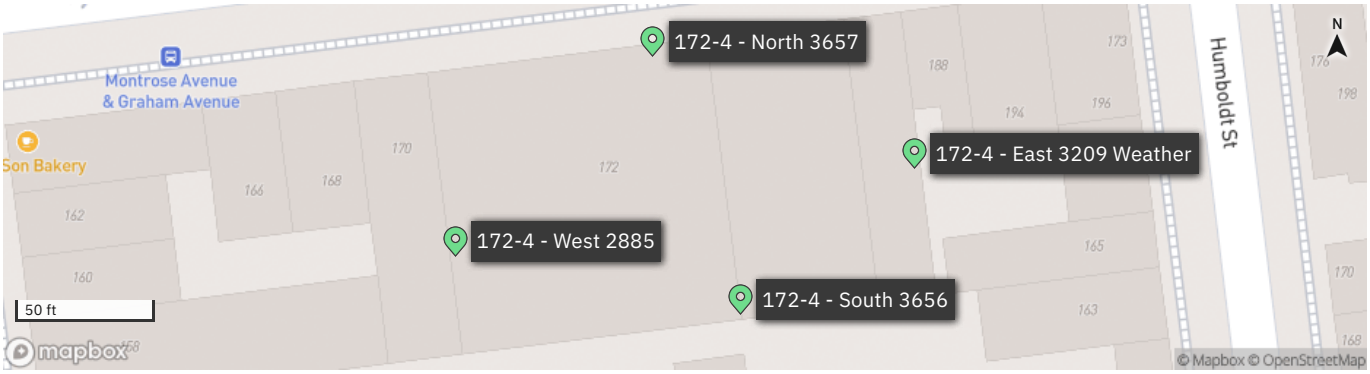

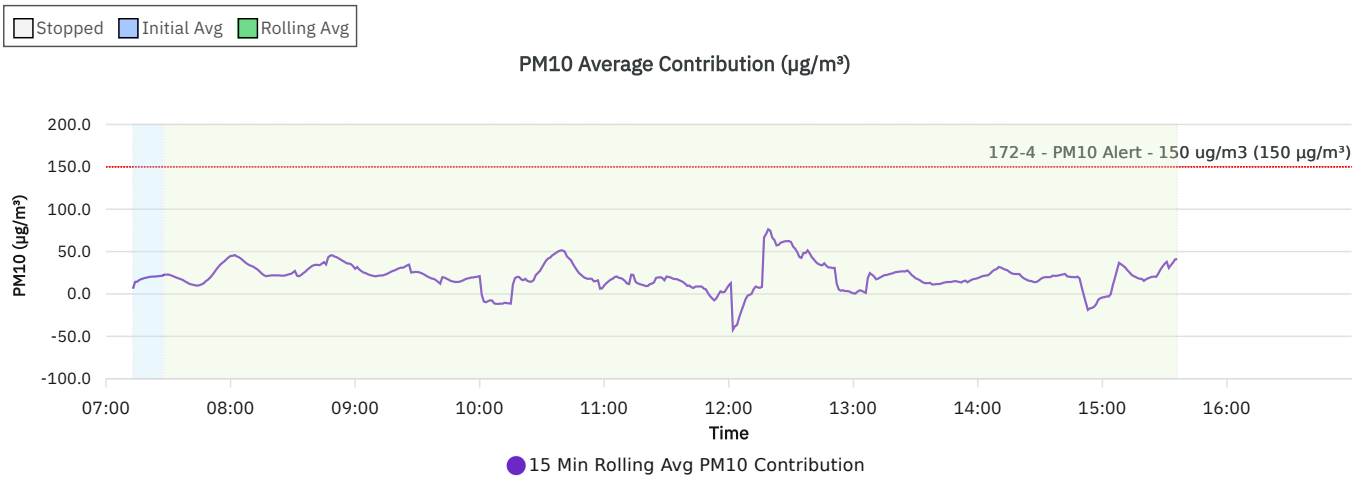

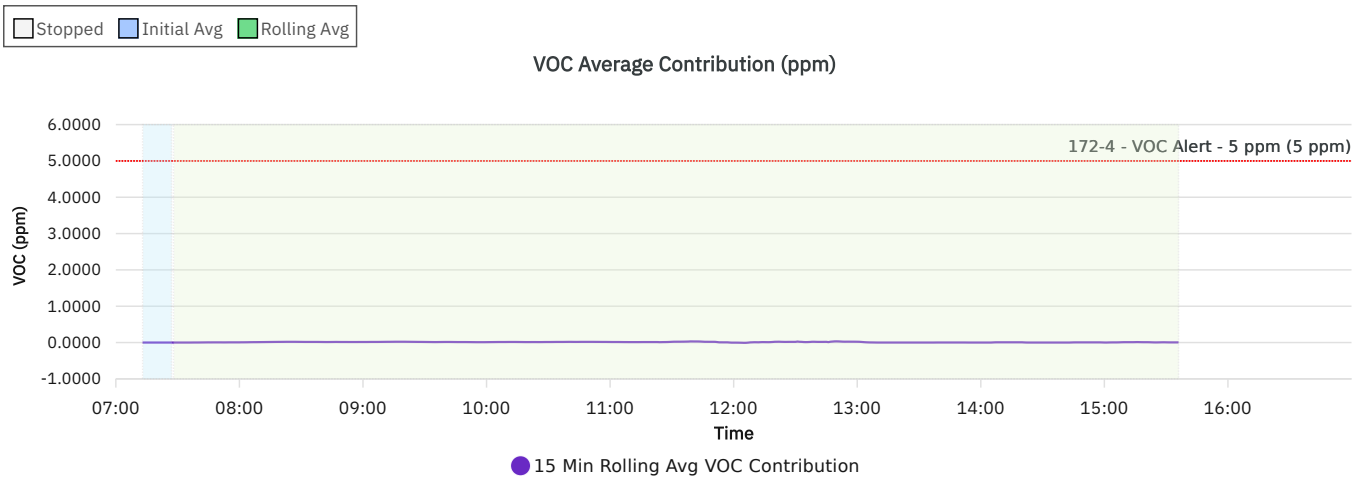

Wind rose (mph)

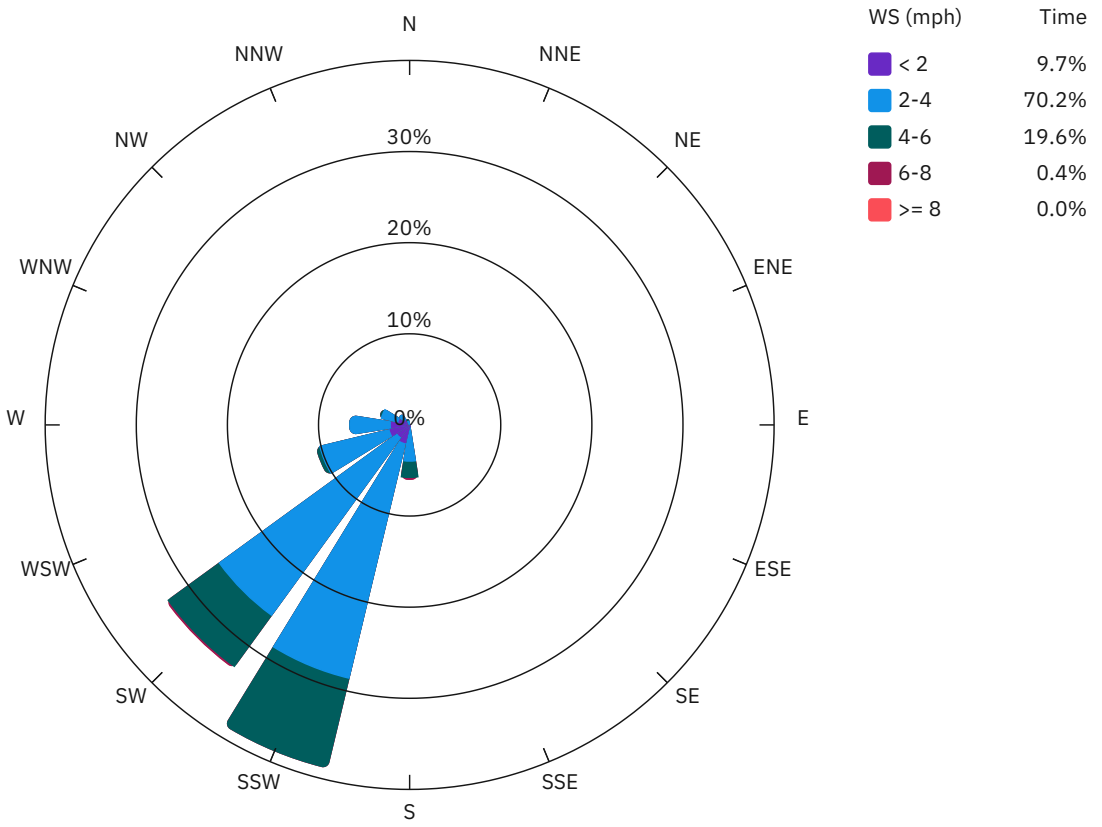

DER-10 Summary: 15 Min Rolling Avg Data

Date/Time	Average Upwind PM10 (µg/m³)	Average Downwind PM10 (µg/m³)	Average Contribution PM10 (µg/m³)	Average Upwind VOC (ppm)	Average Downwind VOC (ppm)	Average Contribution VOC (ppm)	Wind Speed	Wind Direction
9/14/2026 07:13	9.4	15.5	6.2	0.0000	0.0000	0.0000	2.7	SW
9/14/2026 07:14	9.4	23.6	14.2	0.0000	0.0000	0.0000	1.8	WNW
9/14/2026 07:15	6.2	20.7	14.4	0.0000	0.0000	0.0000	2.6	S
9/14/2026 07:16	7.0	23.4	16.4	0.0000	0.0000	0.0000	3.0	SW
9/14/2026 07:17	7.5	25.0	17.5	0.0000	0.0000	0.0000	3.2	SSW
9/14/2026 07:18	7.8	26.1	18.3	0.0000	0.0000	0.0000	3.2	SW
9/14/2026 07:19	7.9	26.9	19.0	0.0000	0.0000	0.0000	3.5	SW
9/14/2026 07:20	7.9	27.5	19.5	0.0000	0.0000	0.0000	3.6	SSW
9/14/2026 07:21	7.9	27.9	20.1	0.0000	0.0000	0.0000	3.7	SW
9/14/2026 07:22	7.9	28.3	20.4	0.0000	0.0000	0.0000	3.8	SW
9/14/2026 07:23	8.1	28.6	20.5	0.0000	0.0000	0.0000	3.8	SW
9/14/2026 07:24	8.3	28.8	20.6	0.0000	0.0000	0.0000	3.7	SW
9/14/2026 07:25	8.1	29.1	20.9	0.0000	0.0000	0.0000	3.8	S
9/14/2026 07:26	8.1	29.2	21.2	0.0000	0.0000	0.0000	3.9	SW
9/14/2026 07:27	8.0	29.4	21.4	0.0000	0.0000	0.0000	3.9	SSW
9/14/2026 07:28	7.8	30.5	22.6	0.0000	0.0000	0.0000	3.9	SW
9/14/2026 07:29	7.7	30.5	22.8	0.0000	0.0000	0.0000	4.2	SSW
9/14/2026 07:30	8.2	31.1	22.9	0.0000	0.0000	0.0000	4.0	WSW
9/14/2026 07:31	8.1	30.3	22.2	0.0000	0.0000	0.0000	4.1	SSW
9/14/2026 07:32	8.2	29.5	21.3	0.0000	0.0000	0.0000	4.0	SSW
9/14/2026 07:33	8.3	28.6	20.2	0.0000	0.0000	0.0000	4.0	SW
9/14/2026 07:34	8.4	27.6	19.2	0.0000	0.0000	0.0000	4.0	S
9/14/2026 07:35	8.3	26.7	18.3	0.0000	0.0000	0.0000	3.9	WSW
9/14/2026 07:36	8.4	25.7	17.4	0.0000	0.0000	0.0000	3.8	SSW
9/14/2026 07:37	8.3	24.8	16.5	0.0000	0.0007	0.0007	3.6	WSW
9/14/2026 07:38	9.0	23.8	14.8	0.0000	0.0013	0.0013	3.6	WSW
9/14/2026 07:39	9.2	22.8	13.6	0.0000	0.0013	0.0013	3.6	SW
9/14/2026 07:40	9.7	21.8	12.1	0.0000	0.0013	0.0013	3.4	WSW
9/14/2026 07:41	9.8	21.1	11.3	0.0000	0.0020	0.0020	3.3	SSW
9/14/2026 07:42	9.9	20.6	10.8	0.0000	0.0027	0.0027	3.1	SSW
9/14/2026 07:43	10.4	20.5	10.1	0.0000	0.0033	0.0033	2.9	W

Date/Time	Average Upwind PM10 (µg/m³)	Average Downwind PM10 (µg/m³)	Average Contribution PM10 (µg/m³)	Average Upwind VOC (ppm)	Average Downwind VOC (ppm)	Average Contribution VOC (ppm)	Wind Speed	Wind Direction
9/14/2026 07:44	10.7	20.6	9.9	0.0000	0.0040	0.0040	2.9	SSW
9/14/2026 07:45	10.7	21.0	10.3	0.0000	0.0047	0.0047	3.0	SSW
9/14/2026 07:46	10.6	21.9	11.3	0.0007	0.0047	0.0040	2.7	WSW
9/14/2026 07:47	11.4	23.8	12.4	0.0007	0.0053	0.0047	2.9	SW
9/14/2026 07:48	11.1	26.2	15.0	0.0007	0.0053	0.0047	2.8	SW
9/14/2026 07:49	11.7	28.3	16.6	0.0007	0.0053	0.0047	2.7	S
9/14/2026 07:50	12.5	31.4	18.9	0.0007	0.0053	0.0047	2.6	S
9/14/2026 07:51	13.2	34.9	21.7	0.0007	0.0053	0.0047	2.7	S
9/14/2026 07:52	13.2	38.1	24.9	0.0007	0.0047	0.0040	2.7	SW
9/14/2026 07:53	12.4	40.9	28.5	0.0007	0.0047	0.0040	2.7	SSW
9/14/2026 07:54	12.0	43.5	31.5	0.0007	0.0053	0.0047	2.7	SSW
9/14/2026 07:55	11.6	46.1	34.5	0.0007	0.0060	0.0053	2.7	W
9/14/2026 07:56	12.2	48.8	36.6	0.0007	0.0060	0.0053	2.6	WSW
9/14/2026 07:57	12.6	51.2	38.5	0.0007	0.0060	0.0053	2.7	SSW
9/14/2026 07:58	12.2	53.1	40.9	0.0007	0.0060	0.0053	3.0	SSW
9/14/2026 07:59	12.0	55.1	43.1	0.0007	0.0060	0.0053	3.0	SSW
9/14/2026 08:00	12.2	57.0	44.8	0.0007	0.0060	0.0053	3.1	SSW
9/14/2026 08:01	13.2	58.2	45.0	0.0000	0.0067	0.0067	3.2	S
9/14/2026 08:02	12.2	58.2	45.9	0.0000	0.0067	0.0067	3.0	SW
9/14/2026 08:03	13.1	57.4	44.3	0.0000	0.0073	0.0073	3.1	S
9/14/2026 08:04	13.1	56.5	43.3	0.0000	0.0080	0.0080	3.2	S
9/14/2026 08:05	12.8	54.5	41.7	0.0000	0.0093	0.0093	3.0	W
9/14/2026 08:06	12.4	51.8	39.5	0.0000	0.0100	0.0100	2.9	SSW
9/14/2026 08:07	12.6	49.9	37.3	0.0000	0.0107	0.0107	2.8	WNW
9/14/2026 08:08	12.7	48.2	35.5	0.0000	0.0107	0.0107	2.7	SSW
9/14/2026 08:09	12.9	47.0	34.1	0.0000	0.0113	0.0113	2.7	SW
9/14/2026 08:10	12.9	45.9	33.0	0.0000	0.0120	0.0120	2.8	SW
9/14/2026 08:11	12.2	44.4	32.1	0.0000	0.0127	0.0127	2.9	SW
9/14/2026 08:12	12.3	42.8	30.4	0.0000	0.0133	0.0133	2.9	SW
9/14/2026 08:13	12.3	41.1	28.8	0.0000	0.0140	0.0140	2.7	SSW
9/14/2026 08:14	12.3	38.9	26.6	0.0000	0.0147	0.0147	2.7	SSW

Date/Time	Average Upwind PM10 (µg/m³)	Average Downwind PM10 (µg/m³)	Average Contribution PM10 (µg/m³)	Average Upwind VOC (ppm)	Average Downwind VOC (ppm)	Average Contribution VOC (ppm)	Wind Speed	Wind Direction
9/14/2026 08:15	12.7	36.9	24.1	0.0000	0.0153	0.0153	2.6	S
9/14/2026 08:16	13.0	35.3	22.2	0.0000	0.0160	0.0160	2.5	WNW
9/14/2026 08:17	13.5	34.5	21.0	0.0000	0.0167	0.0167	2.5	SW
9/14/2026 08:18	12.7	34.0	21.3	0.0000	0.0173	0.0173	2.3	W
9/14/2026 08:19	12.0	33.7	21.7	0.0000	0.0180	0.0180	2.3	SSW
9/14/2026 08:20	11.6	33.5	21.9	0.0000	0.0180	0.0180	2.4	S
9/14/2026 08:21	11.4	33.4	22.0	0.0000	0.0187	0.0187	2.3	SW
9/14/2026 08:22	11.1	33.0	21.8	0.0000	0.0193	0.0193	2.6	SSW
9/14/2026 08:23	10.9	32.9	22.0	0.0000	0.0200	0.0200	2.5	SW
9/14/2026 08:24	11.4	33.1	21.7	0.0000	0.0200	0.0200	2.5	S
9/14/2026 08:25	11.5	33.0	21.5	0.0000	0.0200	0.0200	2.5	SSW
9/14/2026 08:26	12.0	33.6	21.7	0.0000	0.0200	0.0200	2.5	SSW
9/14/2026 08:27	12.4	34.8	22.3	0.0000	0.0200	0.0200	2.7	SSW
9/14/2026 08:28	12.9	36.1	23.2	0.0000	0.0193	0.0193	2.5	WNW
9/14/2026 08:29	13.9	37.5	23.6	0.0000	0.0187	0.0187	2.5	SSW
9/14/2026 08:30	13.7	38.9	25.2	0.0000	0.0180	0.0180	2.6	SW
9/14/2026 08:31	13.2	40.3	27.1	0.0000	0.0173	0.0173	2.7	SW
9/14/2026 08:32	19.7	41.3	21.6	0.0000	0.0167	0.0167	2.8	SSW
9/14/2026 08:33	21.3	42.2	20.9	0.0000	0.0167	0.0167	3.0	SSW
9/14/2026 08:34	22.4	44.8	22.4	0.0000	0.0167	0.0167	2.9	SSW
9/14/2026 08:35	23.6	47.9	24.4	0.0000	0.0167	0.0167	2.8	W
9/14/2026 08:36	24.6	50.8	26.2	0.0000	0.0167	0.0167	2.9	S
9/14/2026 08:37	25.0	53.6	28.7	0.0000	0.0167	0.0167	2.8	SSW
9/14/2026 08:38	25.3	55.9	30.6	0.0000	0.0167	0.0167	3.0	SSW
9/14/2026 08:39	24.7	57.3	32.6	0.0000	0.0160	0.0160	3.1	SSW
9/14/2026 08:40	24.5	58.3	33.8	0.0000	0.0153	0.0153	3.1	SW
9/14/2026 08:41	24.1	58.5	34.4	0.0000	0.0147	0.0147	3.0	WSW
9/14/2026 08:42	24.0	58.2	34.2	0.0000	0.0140	0.0140	2.9	SW
9/14/2026 08:43	23.7	57.7	34.0	0.0000	0.0140	0.0140	2.9	SSW
9/14/2026 08:44	23.1	58.9	35.8	0.0000	0.0147	0.0147	2.9	SSW
9/14/2026 08:45	23.9	61.5	37.6	0.0000	0.0153	0.0153	2.8	SSW

Date/Time	Average Upwind PM10 (µg/m³)	Average Downwind PM10 (µg/m³)	Average Contribution PM10 (µg/m³)	Average Upwind VOC (ppm)	Average Downwind VOC (ppm)	Average Contribution VOC (ppm)	Wind Speed	Wind Direction
9/14/2026 08:46	28.8	63.6	34.8	0.0000	0.0160	0.0160	2.8	SSW
9/14/2026 08:47	22.2	65.2	43.0	0.0000	0.0167	0.0167	2.7	SW
9/14/2026 08:48	21.1	66.4	45.3	0.0000	0.0160	0.0160	2.7	S
9/14/2026 08:49	19.8	65.4	45.6	0.0000	0.0153	0.0153	2.7	SSW
9/14/2026 08:50	19.5	63.7	44.2	0.0000	0.0153	0.0153	2.9	S
9/14/2026 08:51	18.6	62.1	43.5	0.0000	0.0153	0.0153	2.8	SSW
9/14/2026 08:52	18.3	60.4	42.1	0.0000	0.0153	0.0153	2.9	SSW
9/14/2026 08:53	18.0	58.6	40.6	0.0000	0.0147	0.0147	3.0	SSW
9/14/2026 08:54	17.8	56.9	39.1	0.0000	0.0147	0.0147	3.0	S
9/14/2026 08:55	18.0	55.7	37.7	0.0000	0.0147	0.0147	3.1	SSW
9/14/2026 08:56	18.5	54.7	36.1	0.0000	0.0147	0.0147	3.2	S
9/14/2026 08:57	17.6	53.6	35.9	0.0000	0.0147	0.0147	3.2	SSW
9/14/2026 08:58	17.4	52.5	35.1	0.0000	0.0153	0.0153	3.3	SSW
9/14/2026 08:59	17.1	49.8	32.8	0.0000	0.0153	0.0153	3.3	SSW
9/14/2026 09:00	16.0	45.7	29.7	0.0000	0.0153	0.0153	3.3	SSW
9/14/2026 09:01	10.4	42.2	31.8	0.0000	0.0153	0.0153	3.3	W
9/14/2026 09:02	10.3	39.2	28.9	0.0000	0.0153	0.0153	3.2	SSW
9/14/2026 09:03	9.9	36.9	27.0	0.0000	0.0160	0.0160	3.2	SSW
9/14/2026 09:04	10.0	35.3	25.3	0.0000	0.0167	0.0167	3.2	WSW
9/14/2026 09:05	9.1	33.8	24.7	0.0000	0.0167	0.0167	3.1	SW
9/14/2026 09:06	9.0	32.4	23.4	0.0000	0.0167	0.0167	3.2	SSW
9/14/2026 09:07	8.9	31.3	22.4	0.0000	0.0167	0.0167	3.1	SSW
9/14/2026 09:08	9.0	30.8	21.8	0.0000	0.0173	0.0173	3.0	SW
9/14/2026 09:09	9.5	30.6	21.1	0.0000	0.0180	0.0180	2.9	SSW
9/14/2026 09:10	9.5	30.4	20.9	0.0000	0.0187	0.0187	2.9	SSW
9/14/2026 09:11	8.9	30.3	21.4	0.0000	0.0193	0.0193	2.8	WSW
9/14/2026 09:12	8.8	30.6	21.8	0.0000	0.0200	0.0200	2.8	SW
9/14/2026 09:13	9.8	31.5	21.7	0.0000	0.0200	0.0200	2.8	SW
9/14/2026 09:14	10.0	32.4	22.4	0.0000	0.0207	0.0207	2.9	SSW
9/14/2026 09:15	10.0	33.3	23.3	0.0000	0.0213	0.0213	2.9	SSW
9/14/2026 09:16	9.8	34.2	24.4	0.0000	0.0220	0.0220	3.0	SSW

Date/Time	Average Upwind PM10 (µg/m³)	Average Downwind PM10 (µg/m³)	Average Contribution PM10 (µg/m³)	Average Upwind VOC (ppm)	Average Downwind VOC (ppm)	Average Contribution VOC (ppm)	Wind Speed	Wind Direction
9/14/2026 09:17	9.8	35.6	25.8	0.0000	0.0220	0.0220	3.1	SSW
9/14/2026 09:18	9.7	36.7	27.0	0.0000	0.0220	0.0220	2.8	NW
9/14/2026 09:19	9.7	37.5	27.8	0.0000	0.0220	0.0220	2.8	W
9/14/2026 09:20	9.5	38.5	29.0	0.0000	0.0220	0.0220	2.9	WSW
9/14/2026 09:21	9.5	39.5	30.1	0.0000	0.0213	0.0213	2.7	W
9/14/2026 09:22	9.4	40.3	31.0	0.0000	0.0207	0.0207	2.7	WSW
9/14/2026 09:23	10.5	41.5	30.9	0.0000	0.0200	0.0200	2.8	SSW
9/14/2026 09:24	10.5	42.7	32.2	0.0000	0.0193	0.0193	2.8	SSW
9/14/2026 09:25	10.6	44.2	33.6	0.0000	0.0187	0.0187	2.9	SW
9/14/2026 09:26	10.8	45.4	34.6	0.0000	0.0180	0.0180	2.9	WSW
9/14/2026 09:27	21.0	46.3	25.3	0.0000	0.0173	0.0173	2.9	SW
9/14/2026 09:28	21.0	46.6	25.6	0.0000	0.0173	0.0173	2.8	W
9/14/2026 09:29	20.5	46.5	26.0	0.0000	0.0167	0.0167	2.8	SW
9/14/2026 09:30	20.5	46.4	25.9	0.0000	0.0160	0.0160	2.7	SSW
9/14/2026 09:31	20.5	46.0	25.4	0.0000	0.0153	0.0153	2.7	SSW
9/14/2026 09:32	20.3	44.7	24.5	0.0000	0.0147	0.0147	2.6	SW
9/14/2026 09:33	20.3	43.6	23.3	0.0000	0.0140	0.0140	2.8	SSW
9/14/2026 09:34	21.0	42.8	21.8	0.0000	0.0133	0.0133	2.8	W
9/14/2026 09:35	21.1	41.5	20.4	0.0000	0.0127	0.0127	2.8	SW
9/14/2026 09:36	21.1	40.3	19.2	0.0000	0.0133	0.0133	2.9	SW
9/14/2026 09:37	21.1	39.2	18.1	0.0000	0.0140	0.0140	2.9	WSW
9/14/2026 09:38	19.7	37.4	17.7	0.0000	0.0147	0.0147	2.8	SSW
9/14/2026 09:39	19.2	35.4	16.1	0.0000	0.0153	0.0153	2.8	SSW
9/14/2026 09:40	18.8	33.1	14.2	0.0000	0.0160	0.0160	2.8	WSW
9/14/2026 09:41	18.7	30.8	12.1	0.0000	0.0160	0.0160	2.6	W
9/14/2026 09:42	9.1	28.9	19.8	0.0000	0.0160	0.0160	2.7	SSW
9/14/2026 09:43	8.2	27.4	19.3	0.0000	0.0153	0.0153	2.7	WNW
9/14/2026 09:44	8.2	26.4	18.1	0.0000	0.0147	0.0147	2.7	SW
9/14/2026 09:45	8.6	25.5	16.9	0.0000	0.0140	0.0140	2.7	SW
9/14/2026 09:46	9.3	24.7	15.4	0.0000	0.0133	0.0133	2.8	SW
9/14/2026 09:47	9.4	24.1	14.8	0.0000	0.0133	0.0133	2.9	SSW

Date/Time	Average Upwind PM10 (µg/m³)	Average Downwind PM10 (µg/m³)	Average Contribution PM10 (µg/m³)	Average Upwind VOC (ppm)	Average Downwind VOC (ppm)	Average Contribution VOC (ppm)	Wind Speed	Wind Direction
9/14/2026 09:48	9.3	23.5	14.2	0.0000	0.0133	0.0133	2.8	W
9/14/2026 09:49	8.9	23.0	14.1	0.0000	0.0133	0.0133	2.8	WSW
9/14/2026 09:50	9.0	23.1	14.2	0.0000	0.0133	0.0133	2.8	SSW
9/14/2026 09:51	9.1	24.0	15.0	0.0000	0.0127	0.0127	2.8	SW
9/14/2026 09:52	9.2	25.3	16.0	0.0000	0.0120	0.0120	2.9	SSW
9/14/2026 09:53	9.4	26.6	17.3	0.0000	0.0113	0.0113	2.9	SSW
9/14/2026 09:54	9.9	28.1	18.2	0.0000	0.0107	0.0107	2.7	SSW
9/14/2026 09:55	11.3	29.9	18.6	0.0000	0.0100	0.0100	2.8	SSW
9/14/2026 09:56	12.2	31.6	19.4	0.0000	0.0100	0.0100	2.9	SW
9/14/2026 09:57	13.4	33.0	19.5	0.0000	0.0100	0.0100	2.8	WSW
9/14/2026 09:58	13.9	33.9	20.0	0.0000	0.0100	0.0100	2.9	SW
9/14/2026 09:59	14.2	34.6	20.4	0.0000	0.0100	0.0100	2.7	W
9/14/2026 10:00	14.1	35.1	21.0	0.0000	0.0107	0.0107	2.6	WSW
9/14/2026 10:01	36.5	35.6	-1.0	0.0000	0.0113	0.0113	2.6	SSW
9/14/2026 10:02	45.5	36.6	-8.9	0.0000	0.0120	0.0120	2.6	SW
9/14/2026 10:03	47.5	37.7	-9.8	0.0000	0.0127	0.0127	2.6	SW
9/14/2026 10:04	47.8	39.2	-8.6	0.0000	0.0133	0.0133	2.6	S
9/14/2026 10:05	47.8	40.3	-7.5	0.0000	0.0140	0.0140	2.6	SSW
9/14/2026 10:06	48.3	40.5	-7.8	0.0000	0.0147	0.0147	2.8	SSW
9/14/2026 10:07	51.6	40.3	-11.2	0.0000	0.0147	0.0147	2.6	SSW
9/14/2026 10:08	51.7	39.9	-11.7	0.0000	0.0147	0.0147	2.6	SSW
9/14/2026 10:09	51.1	39.3	-11.7	0.0000	0.0147	0.0147	2.7	SW
9/14/2026 10:10	49.8	38.3	-11.5	0.0000	0.0153	0.0153	2.7	SSW
9/14/2026 10:11	48.7	37.2	-11.5	0.0000	0.0160	0.0160	2.8	SW
9/14/2026 10:12	46.9	36.3	-10.5	0.0000	0.0160	0.0160	2.9	SW
9/14/2026 10:13	46.4	35.5	-10.8	0.0000	0.0160	0.0160	3.0	SW
9/14/2026 10:14	46.1	34.9	-11.1	0.0000	0.0160	0.0160	3.1	SW
9/14/2026 10:15	45.9	34.4	-11.4	0.0000	0.0153	0.0153	3.1	SSW
9/14/2026 10:16	22.9	34.0	11.0	0.0000	0.0147	0.0147	2.9	NW
9/14/2026 10:17	14.5	33.0	18.6	0.0000	0.0140	0.0140	2.7	WSW
9/14/2026 10:18	12.9	32.9	20.1	0.0000	0.0133	0.0133	2.7	W

Date/Time	Average Upwind PM10 (µg/m³)	Average Downwind PM10 (µg/m³)	Average Contribution PM10 (µg/m³)	Average Upwind VOC (ppm)	Average Downwind VOC (ppm)	Average Contribution VOC (ppm)	Wind Speed	Wind Direction
9/14/2026 10:19	12.3	32.3	20.0	0.0000	0.0127	0.0127	2.7	W
9/14/2026 10:20	14.2	31.4	17.2	0.0000	0.0127	0.0127	2.6	SW
9/14/2026 10:21	14.3	30.5	16.2	0.0000	0.0127	0.0127	2.5	SSW
9/14/2026 10:22	11.9	29.7	17.8	0.0000	0.0133	0.0133	2.6	SSW
9/14/2026 10:23	13.7	29.1	15.4	0.0000	0.0133	0.0133	2.5	SSW
9/14/2026 10:24	14.0	28.5	14.5	0.0000	0.0133	0.0133	2.4	SSW
9/14/2026 10:25	14.1	28.7	14.5	0.0000	0.0127	0.0127	2.3	W
9/14/2026 10:26	14.1	30.4	16.3	0.0000	0.0127	0.0127	2.3	SW
9/14/2026 10:27	14.1	36.2	22.1	0.0000	0.0133	0.0133	2.2	SW
9/14/2026 10:28	18.2	42.8	24.6	0.0000	0.0140	0.0140	2.1	SW
9/14/2026 10:29	21.5	48.5	27.1	0.0000	0.0147	0.0147	2.1	SSW
9/14/2026 10:30	22.1	53.5	31.3	0.0000	0.0147	0.0147	2.0	W
9/14/2026 10:31	22.2	57.6	35.4	0.0000	0.0147	0.0147	2.0	WNW
9/14/2026 10:32	21.5	60.9	39.4	0.0000	0.0153	0.0153	2.1	SSW
9/14/2026 10:33	20.9	62.7	41.8	0.0000	0.0160	0.0160	2.2	SSW
9/14/2026 10:34	20.9	63.9	43.0	0.0000	0.0167	0.0167	2.3	SW
9/14/2026 10:35	19.3	64.9	45.6	0.0000	0.0167	0.0167	2.4	SW
9/14/2026 10:36	18.6	65.7	47.1	0.0000	0.0167	0.0167	2.3	SSW
9/14/2026 10:37	17.5	66.3	48.8	0.0000	0.0167	0.0167	2.1	WSW
9/14/2026 10:38	16.6	67.0	50.4	0.0000	0.0173	0.0173	2.2	SSW
9/14/2026 10:39	16.7	67.9	51.3	0.0000	0.0180	0.0180	2.2	SSW
9/14/2026 10:40	16.7	68.1	51.3	0.0000	0.0187	0.0187	2.2	SSW
9/14/2026 10:41	16.8	66.7	49.9	0.0000	0.0187	0.0187	2.2	SW
9/14/2026 10:42	16.7	61.0	44.3	0.0000	0.0180	0.0180	2.1	W
9/14/2026 10:43	12.5	54.5	42.0	0.0000	0.0173	0.0173	2.1	SSW
9/14/2026 10:44	9.0	48.6	39.7	0.0000	0.0173	0.0173	2.1	SW
9/14/2026 10:45	8.6	43.6	35.1	0.0000	0.0180	0.0180	2.1	WNW
9/14/2026 10:46	8.2	39.4	31.2	0.0000	0.0187	0.0187	2.1	SSW
9/14/2026 10:47	8.3	35.8	27.5	0.0000	0.0187	0.0187	2.0	WSW
9/14/2026 10:48	9.3	33.4	24.2	0.0000	0.0187	0.0187	2.1	WSW
9/14/2026 10:49	9.7	32.0	22.3	0.0000	0.0187	0.0187	2.0	WSW

Date/Time	Average Upwind PM10 (µg/m³)	Average Downwind PM10 (µg/m³)	Average Contribution PM10 (µg/m³)	Average Upwind VOC (ppm)	Average Downwind VOC (ppm)	Average Contribution VOC (ppm)	Wind Speed	Wind Direction
9/14/2026 10:50	10.9	30.9	20.0	0.0000	0.0187	0.0187	2.1	SW
9/14/2026 10:51	11.5	30.2	18.7	0.0000	0.0187	0.0187	2.3	SSW
9/14/2026 10:52	11.7	29.5	17.8	0.0000	0.0187	0.0187	2.5	SW
9/14/2026 10:53	10.8	28.8	18.0	0.0000	0.0180	0.0180	2.4	WSW
9/14/2026 10:54	10.4	28.3	17.8	0.0000	0.0180	0.0180	2.6	SSW
9/14/2026 10:55	13.5	28.5	14.9	0.0000	0.0173	0.0173	2.7	SW
9/14/2026 10:56	13.9	29.2	15.3	0.0000	0.0167	0.0167	2.7	SW
9/14/2026 10:57	14.0	30.0	16.0	0.0000	0.0167	0.0167	2.9	SSW
9/14/2026 10:58	24.7	30.9	6.2	0.0000	0.0167	0.0167	3.1	SW
9/14/2026 10:59	27.4	34.1	6.7	0.0000	0.0160	0.0160	3.2	SW
9/14/2026 11:00	27.1	37.0	10.0	0.0000	0.0153	0.0153	3.3	SW
9/14/2026 11:01	26.9	39.5	12.6	0.0000	0.0147	0.0147	3.4	SW
9/14/2026 11:02	27.0	41.6	14.7	0.0000	0.0147	0.0147	3.5	SW
9/14/2026 11:03	26.1	42.8	16.7	0.0000	0.0147	0.0147	3.5	SW
9/14/2026 11:04	25.7	43.4	17.8	0.0000	0.0147	0.0147	3.6	SSW
9/14/2026 11:05	24.1	44.0	19.9	0.0000	0.0140	0.0140	3.4	WNW
9/14/2026 11:06	23.7	44.3	20.6	0.0000	0.0133	0.0133	3.3	SSW
9/14/2026 11:07	25.4	44.5	19.1	0.0000	0.0127	0.0127	3.2	SSW
9/14/2026 11:08	26.0	44.6	18.6	0.0000	0.0127	0.0127	3.1	WSW
9/14/2026 11:09	27.0	44.4	17.4	0.0000	0.0120	0.0120	3.0	SSW
9/14/2026 11:10	28.6	43.8	15.2	0.0000	0.0120	0.0120	2.9	SSW
9/14/2026 11:11	30.4	42.8	12.3	0.0000	0.0120	0.0120	2.8	WSW
9/14/2026 11:12	31.2	42.8	11.7	0.0000	0.0120	0.0120	2.8	SW
9/14/2026 11:13	20.6	43.3	22.7	0.0000	0.0120	0.0120	2.7	SW
9/14/2026 11:14	19.0	41.5	22.5	0.0000	0.0120	0.0120	2.7	SW
9/14/2026 11:15	25.0	39.8	14.8	0.0000	0.0127	0.0127	2.7	SW
9/14/2026 11:16	25.9	38.4	12.6	0.0000	0.0133	0.0133	2.8	SSW
9/14/2026 11:17	25.9	37.6	11.8	0.0000	0.0133	0.0133	2.7	SW
9/14/2026 11:18	26.3	37.3	10.9	0.0000	0.0133	0.0133	2.7	SSW
9/14/2026 11:19	26.7	37.0	10.3	0.0000	0.0133	0.0133	2.7	SW
9/14/2026 11:20	27.6	36.9	9.3	0.0000	0.0133	0.0133	3.0	SSW

Date/Time	Average Upwind PM10 (µg/m³)	Average Downwind PM10 (µg/m³)	Average Contribution PM10 (µg/m³)	Average Upwind VOC (ppm)	Average Downwind VOC (ppm)	Average Contribution VOC (ppm)	Wind Speed	Wind Direction
9/14/2026 11:21	27.5	36.9	9.4	0.0000	0.0133	0.0133	2.9	WSW
9/14/2026 11:22	25.4	37.0	11.6	0.0000	0.0133	0.0133	2.9	SW
9/14/2026 11:23	24.8	36.9	12.2	0.0000	0.0133	0.0133	3.0	SSW
9/14/2026 11:24	23.8	37.6	13.8	0.0053	0.0153	0.0100	3.0	SW
9/14/2026 11:25	19.1	38.1	19.0	0.0053	0.0167	0.0113	3.1	SW
9/14/2026 11:26	19.3	38.7	19.4	0.0053	0.0180	0.0127	3.3	SW
9/14/2026 11:27	18.6	38.4	19.8	0.0053	0.0187	0.0133	3.3	SW
9/14/2026 11:28	18.7	37.4	18.8	0.0053	0.0200	0.0147	3.3	SW
9/14/2026 11:29	19.5	35.6	16.1	0.0053	0.0227	0.0173	3.0	NNW
9/14/2026 11:30	14.3	34.8	20.5	0.0053	0.0253	0.0200	3.1	SW
9/14/2026 11:31	14.2	34.2	20.1	0.0053	0.0280	0.0227	3.0	SW
9/14/2026 11:32	14.0	33.4	19.4	0.0073	0.0300	0.0227	3.0	WSW
9/14/2026 11:33	14.3	32.4	18.2	0.0073	0.0307	0.0233	3.0	WSW
9/14/2026 11:34	13.9	31.4	17.5	0.0073	0.0307	0.0233	3.0	SW
9/14/2026 11:35	12.9	30.4	17.5	0.0073	0.0313	0.0240	2.8	WNW
9/14/2026 11:36	13.1	29.5	16.3	0.0073	0.0320	0.0247	3.0	SW
9/14/2026 11:37	13.3	28.7	15.3	0.0073	0.0333	0.0260	3.1	SSW
9/14/2026 11:38	14.1	28.1	14.0	0.0073	0.0347	0.0273	3.0	SSW
9/14/2026 11:39	14.8	26.9	12.1	0.0020	0.0333	0.0313	2.9	WNW
9/14/2026 11:40	16.3	25.8	9.5	0.0020	0.0327	0.0307	2.8	SSW
9/14/2026 11:41	14.7	24.6	9.9	0.0020	0.0320	0.0300	2.7	W
9/14/2026 11:42	15.5	23.4	7.9	0.0020	0.0320	0.0300	2.7	SW
9/14/2026 11:43	15.3	22.3	7.0	0.0020	0.0313	0.0293	2.7	SW
9/14/2026 11:44	13.7	22.4	8.7	0.0020	0.0293	0.0273	2.9	WNW
9/14/2026 11:45	12.8	21.7	8.8	0.0020	0.0260	0.0240	2.9	SW
9/14/2026 11:46	12.2	21.0	8.8	0.0020	0.0227	0.0207	3.0	SSW
9/14/2026 11:47	12.3	21.0	8.7	0.0000	0.0207	0.0207	2.9	SW
9/14/2026 11:48	14.8	21.1	6.3	0.0000	0.0200	0.0200	3.1	SW
9/14/2026 11:49	16.0	21.4	5.4	0.0000	0.0200	0.0200	3.0	SW
9/14/2026 11:50	21.9	22.9	1.0	0.0007	0.0207	0.0200	3.2	WSW
9/14/2026 11:51	27.4	24.8	-2.6	0.0013	0.0207	0.0193	3.1	SSW

Date/Time	Average Upwind PM10 (µg/m³)	Average Downwind PM10 (µg/m³)	Average Contribution PM10 (µg/m³)	Average Upwind VOC (ppm)	Average Downwind VOC (ppm)	Average Contribution VOC (ppm)	Wind Speed	Wind Direction
9/14/2026 11:52	32.5	27.3	-5.2	0.0080	0.0207	0.0127	3.0	W
9/14/2026 11:53	37.8	30.2	-7.6	0.0140	0.0200	0.0060	3.0	SSW
9/14/2026 11:54	37.8	32.7	-5.2	0.0140	0.0200	0.0060	3.1	SW
9/14/2026 11:55	37.6	36.7	-0.9	0.0140	0.0193	0.0053	3.1	SW
9/14/2026 11:56	39.1	42.1	3.1	0.0140	0.0193	0.0053	3.2	SSW
9/14/2026 11:57	45.2	47.1	1.9	0.0140	0.0193	0.0053	3.2	WSW
9/14/2026 11:58	49.3	51.7	2.4	0.0180	0.0187	0.0007	3.3	SW
9/14/2026 11:59	50.5	56.8	6.3	0.0207	0.0180	-0.0027	3.5	SW
9/14/2026 12:00	53.4	63.6	10.2	0.0207	0.0180	-0.0027	3.5	SW
9/14/2026 12:01	58.4	71.2	12.7	0.0207	0.0180	-0.0027	3.3	SW
9/14/2026 12:02	119.4	77.2	-42.2	0.0207	0.0173	-0.0033	3.4	SW
9/14/2026 12:03	120.2	82.1	-38.1	0.0207	0.0160	-0.0047	3.2	S
9/14/2026 12:04	122.8	86.3	-36.5	0.0207	0.0147	-0.0060	3.2	SW
9/14/2026 12:05	118.0	90.4	-27.7	0.0207	0.0127	-0.0080	3.3	SSW
9/14/2026 12:06	115.2	94.8	-20.5	0.0200	0.0127	-0.0073	3.3	SSW
9/14/2026 12:07	111.9	97.9	-14.0	0.0153	0.0127	-0.0027	3.4	SSW
9/14/2026 12:08	107.6	101.0	-6.7	0.0093	0.0133	0.0040	3.5	SSW
9/14/2026 12:09	107.4	105.3	-2.2	0.0093	0.0153	0.0060	3.7	SSW
9/14/2026 12:10	108.6	107.4	-1.1	0.0093	0.0180	0.0087	3.6	SSW
9/14/2026 12:11	106.8	107.0	0.2	0.0093	0.0173	0.0080	3.7	S
9/14/2026 12:12	101.1	106.9	5.7	0.0093	0.0160	0.0067	3.8	SSW
9/14/2026 12:13	98.5	107.3	8.7	0.0053	0.0153	0.0100	3.6	WSW
9/14/2026 12:14	99.2	106.9	7.7	0.0027	0.0147	0.0120	3.5	WSW
9/14/2026 12:15	97.2	104.3	7.2	0.0027	0.0140	0.0113	3.6	SSW
9/14/2026 12:16	92.2	100.6	8.4	0.0027	0.0133	0.0107	3.6	SSW
9/14/2026 12:17	33.5	100.4	66.9	0.0027	0.0127	0.0100	3.5	SSW
9/14/2026 12:18	30.3	101.1	70.7	0.0027	0.0147	0.0120	3.5	WSW
9/14/2026 12:19	27.0	103.3	76.3	0.0027	0.0187	0.0160	3.5	SSW
9/14/2026 12:20	29.5	104.1	74.6	0.0020	0.0227	0.0207	3.4	SSW
9/14/2026 12:21	37.2	103.5	66.3	0.0020	0.0233	0.0213	3.3	SSW
9/14/2026 12:22	39.1	102.7	63.6	0.0000	0.0227	0.0227	3.2	SW

Date/Time	Average Upwind PM10 (µg/m³)	Average Downwind PM10 (µg/m³)	Average Contribution PM10 (µg/m³)	Average Upwind VOC (ppm)	Average Downwind VOC (ppm)	Average Contribution VOC (ppm)	Wind Speed	Wind Direction
9/14/2026 12:23	42.6	99.9	57.3	0.0020	0.0220	0.0200	3.0	S
9/14/2026 12:24	42.1	100.0	57.9	0.0020	0.0207	0.0187	2.9	SSW
9/14/2026 12:25	39.8	100.2	60.4	0.0020	0.0193	0.0173	2.9	SW
9/14/2026 12:26	39.2	100.5	61.3	0.0020	0.0200	0.0180	2.8	SSW
9/14/2026 12:27	38.0	100.1	62.1	0.0020	0.0207	0.0187	2.7	WSW
9/14/2026 12:28	36.3	98.6	62.3	0.0020	0.0207	0.0187	2.8	SSW
9/14/2026 12:29	34.2	96.6	62.4	0.0020	0.0207	0.0187	2.9	SSW
9/14/2026 12:30	33.3	94.5	61.2	0.0020	0.0207	0.0187	2.9	SSW
9/14/2026 12:31	35.8	91.7	55.9	0.0020	0.0293	0.0273	3.1	S
9/14/2026 12:32	33.5	86.8	53.3	0.0087	0.0293	0.0207	3.1	SW
9/14/2026 12:33	32.6	81.8	49.3	0.0087	0.0273	0.0187	3.3	SSW
9/14/2026 12:34	32.2	75.9	43.7	0.0093	0.0233	0.0140	3.4	SSW
9/14/2026 12:35	28.7	71.1	42.5	0.0093	0.0213	0.0120	3.3	S
9/14/2026 12:36	18.5	67.0	48.4	0.0093	0.0227	0.0133	3.4	SW
9/14/2026 12:37	16.2	64.4	48.2	0.0093	0.0253	0.0160	3.5	SW
9/14/2026 12:38	14.0	65.4	51.4	0.0073	0.0280	0.0207	3.6	S
9/14/2026 12:39	14.6	62.5	47.8	0.0087	0.0300	0.0213	3.7	SSW
9/14/2026 12:40	15.9	59.3	43.4	0.0100	0.0293	0.0193	3.7	SSW
9/14/2026 12:41	15.7	56.5	40.7	0.0100	0.0280	0.0180	3.6	WSW
9/14/2026 12:42	16.6	54.3	37.7	0.0100	0.0280	0.0180	3.7	SW
9/14/2026 12:43	17.0	52.5	35.5	0.0100	0.0280	0.0180	3.6	WSW
9/14/2026 12:44	17.0	51.5	34.4	0.0100	0.0287	0.0187	3.7	SSW
9/14/2026 12:45	17.0	50.7	33.7	0.0100	0.0293	0.0193	3.4	NW
9/14/2026 12:46	14.4	50.6	36.2	0.0100	0.0220	0.0120	3.0	NW
9/14/2026 12:47	17.0	50.1	33.2	0.0033	0.0260	0.0227	3.0	SW
9/14/2026 12:48	18.6	50.0	31.3	0.0033	0.0307	0.0273	2.9	SW
9/14/2026 12:49	18.7	49.9	31.2	0.0027	0.0347	0.0320	2.8	SW
9/14/2026 12:50	18.5	49.1	30.6	0.0027	0.0353	0.0327	2.6	NW
9/14/2026 12:51	18.1	48.8	30.7	0.0027	0.0340	0.0313	2.4	WNW
9/14/2026 12:52	36.0	48.1	12.1	0.0027	0.0307	0.0280	2.6	WSW
9/14/2026 12:53	40.6	45.8	5.2	0.0027	0.0273	0.0247	2.6	SSW

Date/Time	Average Upwind PM10 (µg/m³)	Average Downwind PM10 (µg/m³)	Average Contribution PM10 (µg/m³)	Average Upwind VOC (ppm)	Average Downwind VOC (ppm)	Average Contribution VOC (ppm)	Wind Speed	Wind Direction
9/14/2026 12:54	40.5	44.3	3.8	0.0013	0.0247	0.0233	2.6	WSW
9/14/2026 12:55	39.2	43.4	4.3	0.0000	0.0240	0.0240	2.7	SW
9/14/2026 12:56	39.3	42.7	3.4	0.0000	0.0240	0.0240	2.6	W
9/14/2026 12:57	38.6	42.0	3.4	0.0000	0.0233	0.0233	2.5	W
9/14/2026 12:58	38.4	41.3	3.0	0.0000	0.0233	0.0233	2.5	SSW
9/14/2026 12:59	39.1	40.6	1.6	0.0000	0.0227	0.0227	2.5	SW
9/14/2026 13:00	39.5	40.2	0.7	0.0000	0.0220	0.0220	2.8	SW
9/14/2026 13:01	39.4	39.9	0.5	0.0000	0.0207	0.0207	2.9	SW
9/14/2026 13:02	37.1	39.8	2.7	0.0000	0.0167	0.0167	2.8	SW
9/14/2026 13:03	35.4	39.6	4.2	0.0000	0.0120	0.0120	2.8	SSW
9/14/2026 13:04	35.2	39.0	3.8	0.0000	0.0080	0.0080	2.9	SW
9/14/2026 13:05	35.9	38.4	2.5	0.0000	0.0053	0.0053	3.0	S
9/14/2026 13:06	35.9	37.2	1.3	0.0000	0.0033	0.0033	3.2	SSW
9/14/2026 13:07	16.6	35.5	18.9	0.0000	0.0027	0.0027	3.1	SSW
9/14/2026 13:08	8.7	33.3	24.6	0.0000	0.0020	0.0020	3.0	SW
9/14/2026 13:09	8.0	30.7	22.7	0.0000	0.0007	0.0007	3.0	SSW
9/14/2026 13:10	7.8	28.3	20.6	0.0000	0.0000	0.0000	3.0	SSW
9/14/2026 13:11	9.1	26.5	17.3	0.0000	0.0000	0.0000	3.4	SW
9/14/2026 13:12	9.1	27.2	18.1	0.0000	0.0000	0.0000	3.6	SW
9/14/2026 13:13	8.8	28.4	19.6	0.0000	0.0000	0.0000	3.6	SSW
9/14/2026 13:14	8.7	29.5	20.8	0.0000	0.0000	0.0000	3.5	S
9/14/2026 13:15	8.3	30.5	22.2	0.0000	0.0000	0.0000	3.4	SW
9/14/2026 13:16	8.8	31.1	22.3	0.0000	0.0000	0.0000	3.5	S
9/14/2026 13:17	8.4	31.5	23.1	0.0000	0.0000	0.0000	3.6	SW
9/14/2026 13:18	8.3	32.1	23.8	0.0000	0.0000	0.0000	3.4	WNW
9/14/2026 13:19	8.2	32.6	24.4	0.0000	0.0000	0.0000	3.4	SW
9/14/2026 13:20	7.5	33.0	25.5	0.0000	0.0000	0.0000	3.4	SSW
9/14/2026 13:21	7.4	33.3	25.9	0.0000	0.0000	0.0000	3.4	SSW
9/14/2026 13:22	7.3	33.6	26.3	0.0000	0.0000	0.0000	3.5	SSW
9/14/2026 13:23	7.3	33.8	26.6	0.0000	0.0000	0.0000	3.6	SSW
9/14/2026 13:24	7.4	34.1	26.7	0.0000	0.0000	0.0000	3.8	SSW

Date/Time	Average Upwind PM10 (µg/m³)	Average Downwind PM10 (µg/m³)	Average Contribution PM10 (µg/m³)	Average Upwind VOC (ppm)	Average Downwind VOC (ppm)	Average Contribution VOC (ppm)	Wind Speed	Wind Direction
9/14/2026 13:25	7.6	34.1	26.5	0.0000	0.0000	0.0000	3.8	SW
9/14/2026 13:26	6.2	34.0	27.8	0.0000	0.0000	0.0000	3.5	SW
9/14/2026 13:27	6.1	31.7	25.6	0.0000	0.0000	0.0000	3.3	SSW
9/14/2026 13:28	6.7	29.3	22.6	0.0000	0.0000	0.0000	3.3	SSW
9/14/2026 13:29	6.4	27.1	20.7	0.0000	0.0000	0.0000	3.3	SW
9/14/2026 13:30	6.6	25.1	18.5	0.0000	0.0000	0.0000	3.2	SSW
9/14/2026 13:31	6.2	23.7	17.5	0.0000	0.0000	0.0000	3.1	SW
9/14/2026 13:32	6.4	22.7	16.3	0.0000	0.0000	0.0000	3.0	WSW
9/14/2026 13:33	7.1	21.5	14.5	0.0000	0.0000	0.0000	3.3	SSW
9/14/2026 13:34	7.8	20.9	13.1	0.0000	0.0000	0.0000	3.5	SW
9/14/2026 13:35	7.9	20.7	12.7	0.0000	0.0000	0.0000	3.5	SSW
9/14/2026 13:36	7.9	20.7	12.8	0.0000	0.0000	0.0000	3.5	S
9/14/2026 13:37	7.7	20.7	13.0	0.0000	0.0000	0.0000	3.4	SSW
9/14/2026 13:38	9.8	21.0	11.2	0.0000	0.0007	0.0007	3.3	SSW
9/14/2026 13:39	10.2	21.4	11.2	0.0000	0.0013	0.0013	3.1	SSW
9/14/2026 13:40	10.2	21.9	11.7	0.0000	0.0013	0.0013	3.2	SSW
9/14/2026 13:41	10.6	22.4	11.7	0.0000	0.0013	0.0013	3.2	SSW
9/14/2026 13:42	11.0	22.9	11.9	0.0000	0.0013	0.0013	3.3	SSW
9/14/2026 13:43	10.5	23.3	12.9	0.0000	0.0013	0.0013	3.2	SSW
9/14/2026 13:44	10.2	23.7	13.5	0.0000	0.0013	0.0013	3.3	SW
9/14/2026 13:45	9.9	23.9	14.0	0.0000	0.0013	0.0013	3.3	SSW
9/14/2026 13:46	9.8	23.9	14.1	0.0000	0.0013	0.0013	3.3	WSW
9/14/2026 13:47	9.7	23.8	14.1	0.0000	0.0013	0.0013	3.4	SSW
9/14/2026 13:48	9.0	23.7	14.7	0.0000	0.0013	0.0013	3.2	WSW
9/14/2026 13:49	8.3	23.5	15.2	0.0000	0.0013	0.0013	3.1	WSW
9/14/2026 13:50	8.6	23.3	14.7	0.0000	0.0013	0.0013	3.1	SW
9/14/2026 13:51	8.8	23.0	14.2	0.0000	0.0013	0.0013	3.1	SSW
9/14/2026 13:52	9.2	22.8	13.5	0.0000	0.0013	0.0013	3.3	SSW
9/14/2026 13:53	7.7	22.6	15.0	0.0000	0.0007	0.0007	3.3	SW
9/14/2026 13:54	7.4	23.0	15.7	0.0000	0.0000	0.0000	3.3	SSW
9/14/2026 13:55	8.9	22.7	13.8	0.0000	0.0000	0.0000	3.2	S

Date/Time	Average Upwind PM10 (µg/m³)	Average Downwind PM10 (µg/m³)	Average Contribution PM10 (µg/m³)	Average Upwind VOC (ppm)	Average Downwind VOC (ppm)	Average Contribution VOC (ppm)	Wind Speed	Wind Direction
9/14/2026 13:56	8.3	23.5	15.3	0.0000	0.0000	0.0000	3.2	SSW
9/14/2026 13:57	7.9	24.5	16.7	0.0000	0.0000	0.0000	3.2	SW
9/14/2026 13:58	7.8	25.4	17.6	0.0000	0.0000	0.0000	3.1	SW
9/14/2026 13:59	8.6	26.5	18.0	0.0000	0.0000	0.0000	2.9	NW
9/14/2026 14:00	9.4	28.2	18.7	0.0000	0.0000	0.0000	2.6	NNW
9/14/2026 14:01	9.6	29.5	19.8	0.0000	0.0000	0.0000	2.5	W
9/14/2026 14:02	9.7	30.5	20.8	0.0000	0.0000	0.0000	2.4	W
9/14/2026 14:03	9.8	31.3	21.4	0.0000	0.0000	0.0000	2.6	SSW
9/14/2026 14:04	9.9	31.7	21.7	0.0000	0.0000	0.0000	2.7	SSW
9/14/2026 14:05	9.8	32.0	22.2	0.0000	0.0000	0.0000	2.6	SSW
9/14/2026 14:06	10.3	34.5	24.2	0.0000	0.0033	0.0033	2.6	SSW
9/14/2026 14:07	10.1	36.8	26.7	0.0000	0.0060	0.0060	2.5	SW
9/14/2026 14:08	10.0	38.5	28.5	0.0000	0.0067	0.0067	2.5	W
9/14/2026 14:09	10.0	39.2	29.2	0.0000	0.0067	0.0067	2.5	SW
9/14/2026 14:10	8.4	40.2	31.8	0.0000	0.0067	0.0067	2.5	W
9/14/2026 14:11	8.7	39.9	31.2	0.0000	0.0067	0.0067	2.6	SSW
9/14/2026 14:12	9.0	39.1	30.1	0.0000	0.0067	0.0067	2.6	SSW
9/14/2026 14:13	9.5	38.3	28.8	0.0000	0.0067	0.0067	2.7	SW
9/14/2026 14:14	9.0	37.3	28.2	0.0000	0.0067	0.0067	2.9	SSW
9/14/2026 14:15	9.6	36.0	26.4	0.0000	0.0067	0.0067	3.0	W
9/14/2026 14:16	10.2	34.9	24.7	0.0000	0.0067	0.0067	3.1	SSW
9/14/2026 14:17	10.6	34.4	23.8	0.0000	0.0067	0.0067	3.1	WSW
9/14/2026 14:18	10.8	34.3	23.5	0.0000	0.0067	0.0067	3.0	SW
9/14/2026 14:19	10.7	34.2	23.5	0.0000	0.0067	0.0067	3.0	SSW
9/14/2026 14:20	10.7	34.1	23.5	0.0000	0.0067	0.0067	3.0	SSW
9/14/2026 14:21	11.2	31.9	20.7	0.0000	0.0033	0.0033	3.0	S
9/14/2026 14:22	11.3	30.0	18.7	0.0000	0.0007	0.0007	3.1	SW
9/14/2026 14:23	11.0	28.4	17.4	0.0000	0.0000	0.0000	3.2	SSW
9/14/2026 14:24	11.0	27.2	16.1	0.0000	0.0000	0.0000	3.2	SW
9/14/2026 14:25	10.9	26.3	15.4	0.0000	0.0000	0.0000	3.4	SSW
9/14/2026 14:26	10.7	25.7	15.0	0.0000	0.0000	0.0000	3.3	SW

Date/Time	Average Upwind PM10 (µg/m³)	Average Downwind PM10 (µg/m³)	Average Contribution PM10 (µg/m³)	Average Upwind VOC (ppm)	Average Downwind VOC (ppm)	Average Contribution VOC (ppm)	Wind Speed	Wind Direction
9/14/2026 14:27	11.4	25.4	14.0	0.0000	0.0000	0.0000	3.3	SW
9/14/2026 14:28	12.1	26.1	14.0	0.0000	0.0000	0.0000	3.3	SSW
9/14/2026 14:29	12.3	27.4	15.1	0.0000	0.0000	0.0000	3.1	SW
9/14/2026 14:30	11.1	28.2	17.2	0.0000	0.0000	0.0000	3.3	SSW
9/14/2026 14:31	10.1	29.0	18.8	0.0000	0.0000	0.0000	3.3	WSW
9/14/2026 14:32	9.7	29.3	19.6	0.0000	0.0000	0.0000	3.3	SW
9/14/2026 14:33	9.4	29.3	19.9	0.0000	0.0000	0.0000	3.3	SSW
9/14/2026 14:34	9.4	29.2	19.8	0.0000	0.0000	0.0000	3.2	SW
9/14/2026 14:35	9.4	29.3	19.9	0.0000	0.0000	0.0000	3.0	SW
9/14/2026 14:36	8.4	29.9	21.5	0.0000	0.0000	0.0000	3.0	WSW
9/14/2026 14:37	8.9	30.2	21.4	0.0000	0.0000	0.0000	3.0	SSW
9/14/2026 14:38	9.1	30.5	21.4	0.0000	0.0000	0.0000	2.9	SSW
9/14/2026 14:39	9.0	30.9	21.9	0.0000	0.0000	0.0000	3.0	SSW
9/14/2026 14:40	9.0	31.5	22.5	0.0000	0.0000	0.0000	3.0	SSW
9/14/2026 14:41	9.0	32.1	23.1	0.0000	0.0000	0.0000	3.0	SW
9/14/2026 14:42	8.9	32.5	23.6	0.0000	0.0000	0.0000	2.9	SSW
9/14/2026 14:43	11.3	32.1	20.8	0.0000	0.0000	0.0000	2.8	WSW
9/14/2026 14:44	11.1	31.4	20.3	0.0000	0.0020	0.0020	2.7	WSW
9/14/2026 14:45	11.6	31.6	20.0	0.0000	0.0040	0.0040	2.8	SW
9/14/2026 14:46	12.5	32.5	20.0	0.0000	0.0047	0.0047	2.6	NW
9/14/2026 14:47	13.6	33.1	19.6	0.0000	0.0047	0.0047	2.6	W
9/14/2026 14:48	13.7	34.1	20.4	0.0000	0.0047	0.0047	2.5	SW
9/14/2026 14:49	17.3	35.6	18.3	0.0000	0.0047	0.0047	2.5	SW
9/14/2026 14:50	28.9	37.1	8.2	0.0000	0.0047	0.0047	2.5	SSW
9/14/2026 14:51	40.0	38.8	-1.2	0.0000	0.0047	0.0047	2.4	SSW
9/14/2026 14:52	51.5	41.4	-10.1	0.0000	0.0047	0.0047	2.3	SSW
9/14/2026 14:53	62.7	43.9	-18.8	0.0000	0.0047	0.0047	2.4	SW
9/14/2026 14:54	63.0	46.0	-17.0	0.0000	0.0047	0.0047	2.4	SW
9/14/2026 14:55	64.6	48.2	-16.5	0.0000	0.0047	0.0047	2.4	SW
9/14/2026 14:56	65.3	50.2	-15.1	0.0000	0.0047	0.0047	2.5	SW
9/14/2026 14:57	64.6	52.4	-12.2	0.0000	0.0047	0.0047	2.5	W

Date/Time	Average Upwind PM10 (µg/m³)	Average Downwind PM10 (µg/m³)	Average Contribution PM10 (µg/m³)	Average Upwind VOC (ppm)	Average Downwind VOC (ppm)	Average Contribution VOC (ppm)	Wind Speed	Wind Direction
9/14/2026 14:58	61.1	54.2	-6.9	0.0000	0.0047	0.0047	2.6	WSW
9/14/2026 14:59	60.8	55.7	-5.1	0.0000	0.0027	0.0027	2.7	WSW
9/14/2026 15:00	60.1	56.0	-4.1	0.0000	0.0007	0.0007	2.6	SSW
9/14/2026 15:01	59.5	55.7	-3.8	0.0000	0.0000	0.0000	2.8	SSW
9/14/2026 15:02	58.4	55.5	-2.9	0.0000	0.0020	0.0020	2.8	SW
9/14/2026 15:03	58.3	55.2	-3.1	0.0000	0.0033	0.0033	2.8	SW
9/14/2026 15:04	54.6	54.3	-0.3	0.0000	0.0040	0.0040	2.9	SSW
9/14/2026 15:05	42.7	53.0	10.2	0.0000	0.0040	0.0040	2.9	W
9/14/2026 15:06	32.3	51.0	18.7	0.0000	0.0040	0.0040	2.8	WNW
9/14/2026 15:07	20.5	48.4	27.9	0.0000	0.0053	0.0053	2.8	SSW
9/14/2026 15:08	9.3	46.0	36.7	0.0000	0.0073	0.0073	2.8	SW
9/14/2026 15:09	8.9	43.9	35.0	0.0000	0.0093	0.0093	2.6	WNW
9/14/2026 15:10	8.2	41.4	33.2	0.0000	0.0100	0.0100	2.6	SW
9/14/2026 15:11	7.7	38.9	31.2	0.0000	0.0100	0.0100	2.5	SW
9/14/2026 15:12	8.2	36.3	28.1	0.0000	0.0100	0.0100	2.5	SSW
9/14/2026 15:13	8.1	33.8	25.6	0.0000	0.0100	0.0100	2.5	SSW
9/14/2026 15:14	8.8	31.5	22.7	0.0000	0.0100	0.0100	2.5	SW
9/14/2026 15:15	9.1	30.2	21.1	0.0000	0.0113	0.0113	2.5	SW
9/14/2026 15:16	9.5	29.5	20.0	0.0000	0.0127	0.0127	2.5	SW
9/14/2026 15:17	10.4	29.1	18.7	0.0000	0.0113	0.0113	2.5	SW
9/14/2026 15:18	10.9	28.8	17.9	0.0000	0.0100	0.0100	2.5	SW
9/14/2026 15:19	11.2	28.9	17.7	0.0000	0.0093	0.0093	2.4	WNW
9/14/2026 15:20	13.6	29.0	15.4	0.0000	0.0093	0.0093	2.3	NNW
9/14/2026 15:21	12.6	30.0	17.3	0.0000	0.0093	0.0093	2.3	SW
9/14/2026 15:22	12.3	30.8	18.5	0.0000	0.0080	0.0080	2.4	SSW
9/14/2026 15:23	12.2	31.6	19.5	0.0000	0.0060	0.0060	2.4	WSW
9/14/2026 15:24	12.2	32.5	20.3	0.0000	0.0040	0.0040	2.5	W
9/14/2026 15:25	13.2	33.5	20.4	0.0000	0.0033	0.0033	2.3	WSW
9/14/2026 15:26	17.3	37.7	20.3	0.0000	0.0040	0.0040	2.3	W
9/14/2026 15:27	17.3	41.7	24.4	0.0000	0.0053	0.0053	2.2	SW
9/14/2026 15:28	17.4	46.2	28.8	0.0000	0.0067	0.0067	2.1	SW

Date/Time	Average Upwind PM10 (µg/m³)	Average Downwind PM10 (µg/m³)	Average Contribution PM10 (µg/m³)	Average Upwind VOC (ppm)	Average Downwind VOC (ppm)	Average Contribution VOC (ppm)	Wind Speed	Wind Direction
9/14/2026 15:29	17.9	50.5	32.5	0.0000	0.0073	0.0073	2.2	SW
9/14/2026 15:30	18.0	53.6	35.6	0.0000	0.0060	0.0060	2.3	SSW
9/14/2026 15:31	18.2	56.0	37.9	0.0000	0.0047	0.0047	2.2	SSW
9/14/2026 15:32	29.1	59.8	30.7	0.0000	0.0040	0.0040	2.2	SW
9/14/2026 15:33	30.4	64.4	34.0	0.0000	0.0040	0.0040	2.2	W
9/14/2026 15:34	31.5	68.5	37.0	0.0000	0.0040	0.0040	2.2	WNW
9/14/2026 15:35	31.2	71.9	40.7	0.0000	0.0040	0.0040	2.4	WSW
9/14/2026 15:36	32.8	73.9	41.1	0.0000	0.0040	0.0040	2.4	SW