LANGAN

SITE OBSERVATION REPORT

PROJECT No.: 170824801	**CLIENT:**	**DATE:**	Tue., Sep. 15, 2026
PROJECT: 172 Montrose Avenue	Montrose Meserole Borrower LLC	**WEATHER:**	Sunny, 57.9-87.1°F Wind: SSW 0.5-4.3 mph
LOCATION: Brooklyn, New York		**TIME:**	6:45 am to 6:15 pm

CONTRACTOR'S EQUIPMENT:
Casagrande M9-1 Drill Rig (1)
MiniRae 3000 Photoionization Detector (1)
Aeroqual Air Monitoring Stations (4)

PRESENT AT SITE:
Langan: Charbel Abou-khalil
SD Builders Group (SD): Andrew Nilsen
Capstone Contracting (Subcontractor): Anthony Palta

OBSERVATIONS, DISCUSSIONS, TEST RESULTS, ETC.:

Langan was on site for implementation of the New York State Department of Environmental Conservation (NYSDEC)-approved August 21, 2026 In-Situ Groundwater Treatment Remedial Design Document for 172 Montrose Avenue in Brooklyn, New York. The activities observed were as follows:

Site Activities

- Capstone used a Casagrande M9-1 Drill Rig to continue advancing injection point NWIP07. An obstruction was encountered at approximately 15 feet below ground surface (bgs). Three additional drilling attempts were made within approximately 1 to 2 feet of the original NWIP07 location; however, similar obstructions were encountered. Drilling activities at NWIP07 were discontinued for the day.
- Capstone used a Casagrande M9-1 Drill Rig to advance injection point NWIP06 in the northwestern treatment area to a terminal depth of approximately 35 feet bgs in preparation for injections.
- Capstone initiated injection activities at NWIP06 from 35 to 27 feet bgs. Approximately 800 gallons of reagent solution were injected over the 8-foot interval, at approximately 100 gallons per foot. Injection pressure remained below approximately 20 pounds per square inch (psi). Injection activities at NWIP06 will resume during the next workday.
    - Reagent solution was prepared in approximately 200-gallon batches, with each batch consisting of approximately 175 gallons of water, 20 gallons of 25% sodium hydroxide solution, and 110 pounds of sodium persulfate.
- Following completion of injection activities, Capstone flushed the mixing and injection system with approximately 20 gallons of clean water (into NWIP06) to remove residual reagent solution from the tote, pump, hoses, tubing, valves, and associated equipment.
- Capstone removed the existing building foundation slab and excavated an about 7-foot-long by 7-foot-wide area to about 16 feet bgs in the southern part of the site to retrieve a drilling rod lost during support of excavation (SOE) drilling activities. The excavated soil/fill was placed on and covered with polyethylene sheeting for future off-site disposal. The emergency excavation area was covered with polyethylene sheeting at the end of day and will be filled with flowable fill during the following workday.

cc: K. Semon, C. Devin, R. Lombino (Langan)	By:	Charbel Abou-khalil **LANGAN**

Sampling

- No sampling activities were conducted.

Community Air Monitoring Program (CAMP) Activities

- Langan performed community air monitoring at the perimeter of the site at four locations, including two residential CAMP stations along the eastern and western perimeters of the site; community air monitoring consisted of monitoring for particulate matter for particulates less than 10 micrometers (µm) in diameter (PM10) and volatile organic compounds (VOC). VOC concentrations did not exceed the action levels established in the site CAMP. Fugitive dust or odors associated with intrusive activities were not observed. Recorded air monitoring data is presented on a summary data sheet appended to the end of this Daily Field Report. The graphs on the CAMP summary data sheet show PM10 and VOC concentration as site contribution (downwind concentrations less upwind concentrations).
    - PM10 action level exceedances were recorded at the downwind CAMP station between 15:28 and 15:54; PM10 concentrations ranging from 152.8 micrograms per cubic meter (µg/m^3) to 258.8 µg/m^3 were recorded. Exceedances were due to concrete saw cutting and demolition dust near the CAMP stations during mobilization to the site. Exceedances were not attributed to groundwater injection- or ground-intrusive work.

Material Tracking

- No material was imported or exported to/from the site.

Anticipated Activities

- Langan will continue to oversee implementation of the In-Situ Groundwater Treatment Remedial Design.

Figure 1: Injection Tracking Plan

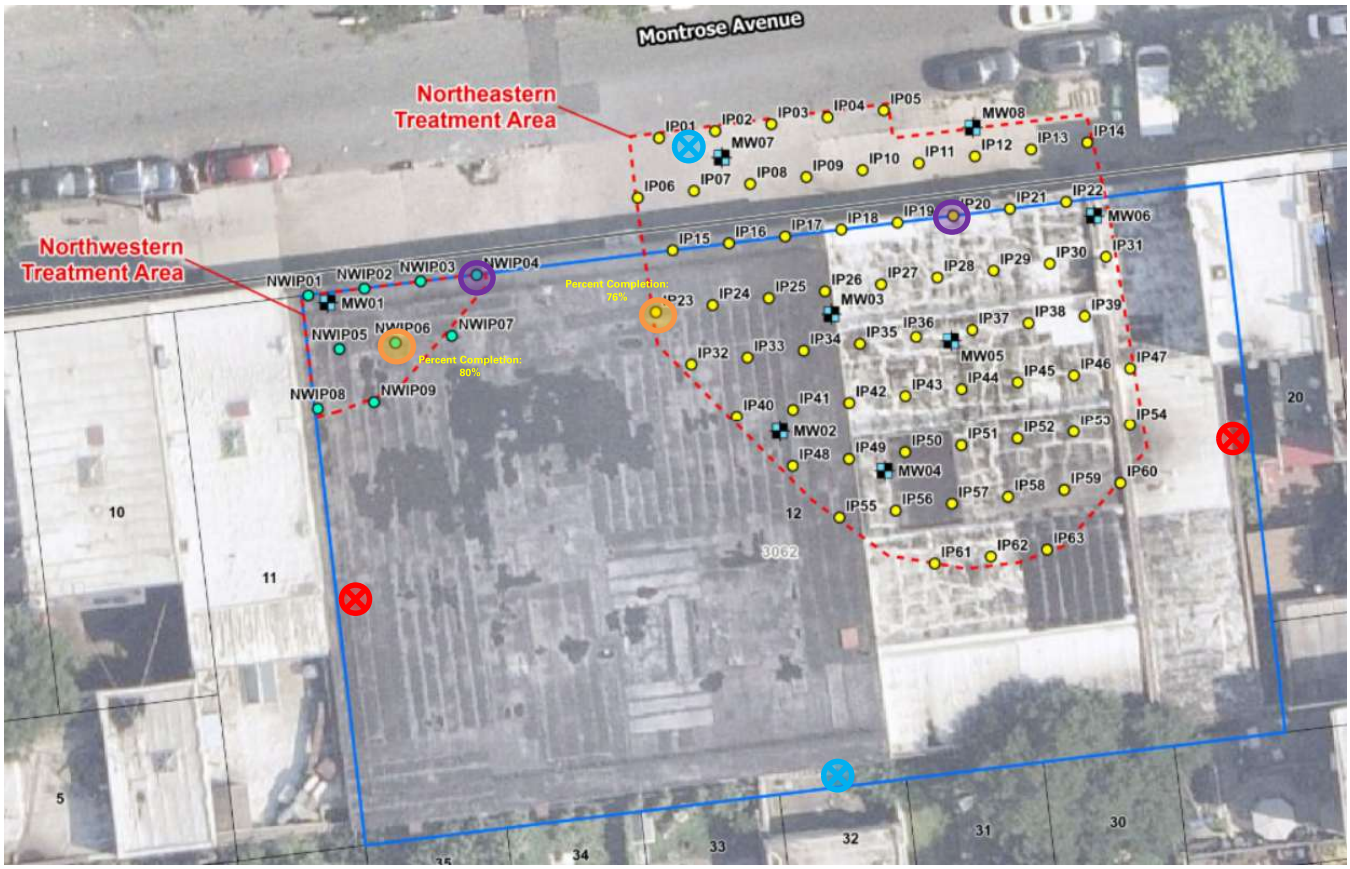

Legend

- Proposed Post-Remedial Groundwater Monitoring Location
- Proposed Injection Points (Northwestern Treatment Area) with a treatment interval of 25 to 35 feet bgs (el. 7.98 to el. -2.02)
- Proposed Injection Points (Northeastern Treatment Area) with a treatment interval of 25 to 50 feet bgs (el. 7.98 to el. -17.02)
- Approximate Site Boundary
- Approximate Groundwater Treatment Extent
- Tax Block
- Tax Parcel
- Injection Point in Progress
- Injection Point Completed Today
- Injection Point Previously Completed
- Residential CAMP Station
- CAMP Station

cc: K. Semon, C. Devin, R. Lombino	By:	Charbel Abou-khalil
		LANGAN

SITE PHOTOGRAPHS



Photo 1 : Capstone advancing injection boring NWIP06 (facing southwest).



Photo 2: Capstone injecting reagent solution at injection point NWIP06 (facing down).

cc: K. Semon, C. Devin, R. Lombino	By:	Charbel Abou-khalil
		LANGAN

LANGAN	172 Montrose 4 Station Report	170824801 - 67 Meserole St	
		DER-10 contribution	
		Report Period	
		From:	09/15/2026 07:00
		To:	09/15/2026 17:00

Sensor	Action Level
PM10	150 µg/m³
VOC	5 ppm

Daily Environmental Summary	Temp (°F)	Relative Humidity (%)	Barometer (inHg)	Wind Speed (mph)	Prevailing Wind Direction
09/15/2026	57.9 - 87.1	39.4 - 69.9	30.4 - 30.8	0.5 - 4.3	SSW

Daily Monitoring Summary	PM10 (µg/m³)	Time	VOC (ppm)	Time
Min Contribution (15 min avg.) - 9/15/2026	-7.0	07:18	-0.0033	15:33
Max Contribution (15 min avg.) - 9/15/2026	258.8	15:38	0.0567	16:29
Daily Avg. Contribution (15 min avg.) - 9/15/2026	35.4	-	0.0175	-

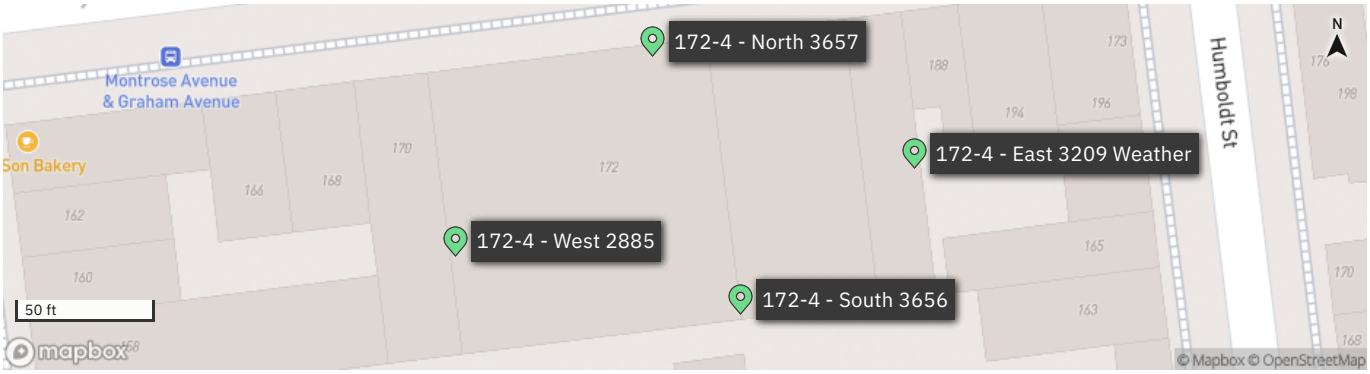

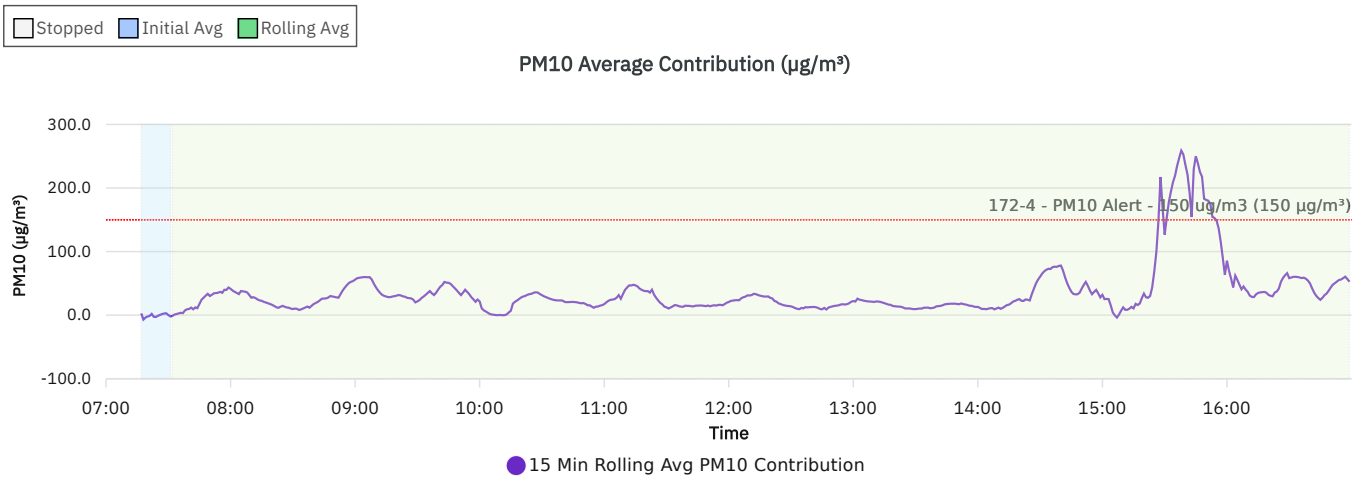

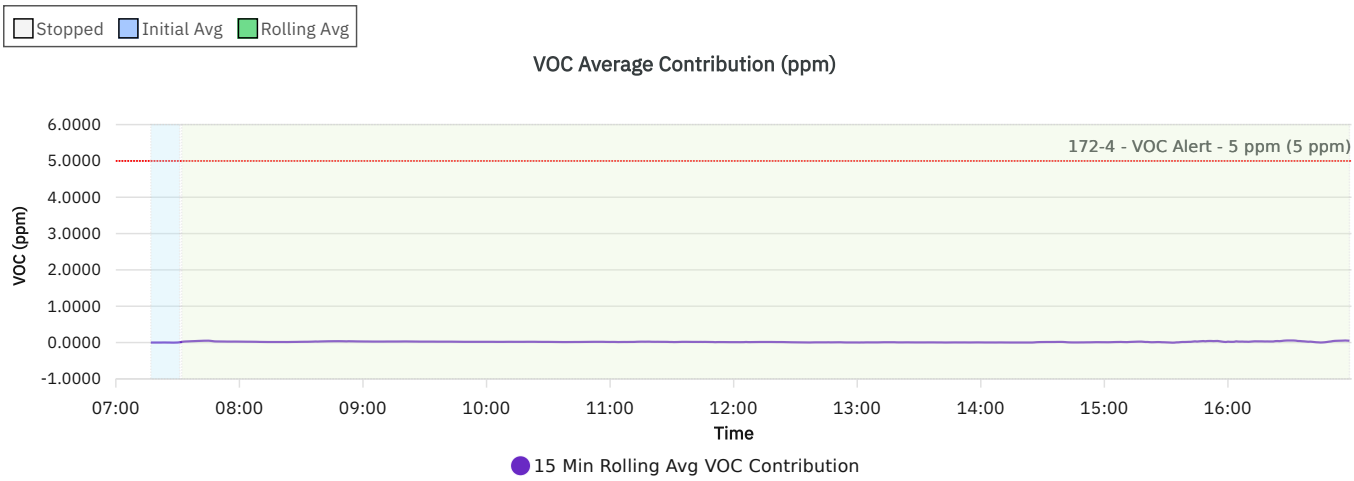

Wind rose (mph)

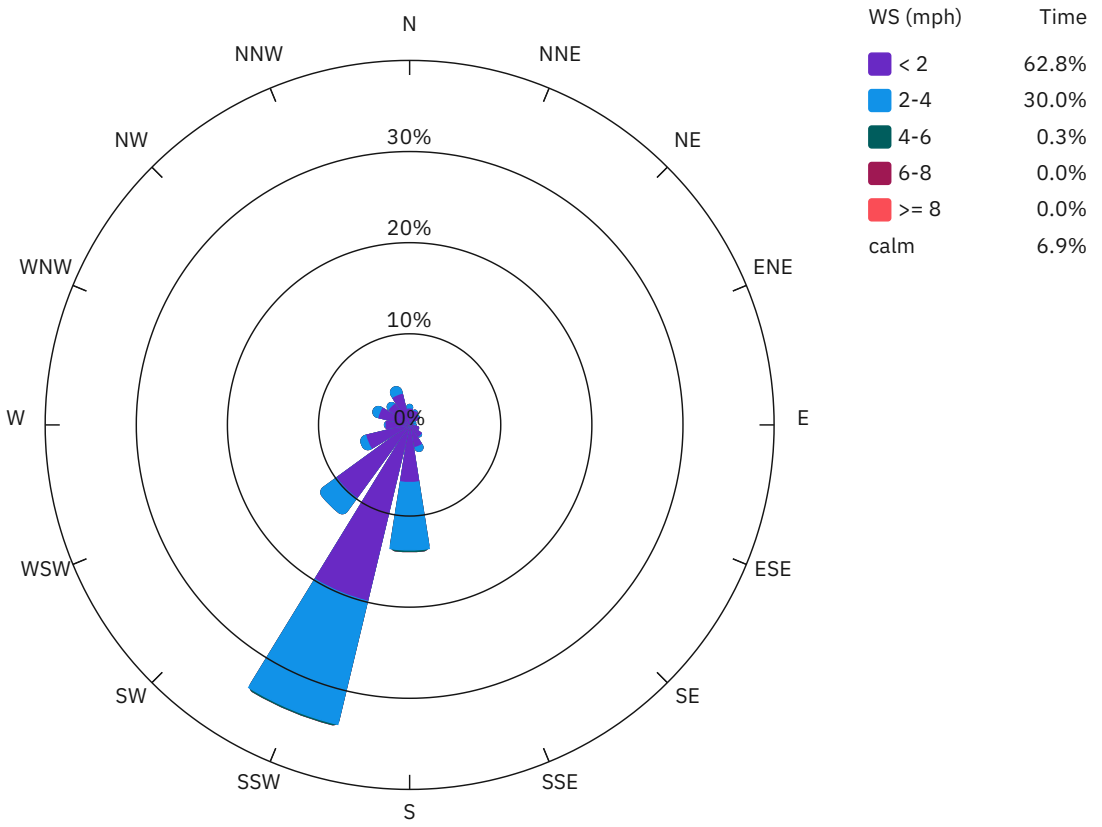

DER-10 Summary: 15 Min Rolling Avg Data

Date/Time	Average Upwind PM10 (µg/m³)	Average Downwind PM10 (µg/m³)	Average Contribution PM10 (µg/m³)	Average Upwind VOC (ppm)	Average Downwind VOC (ppm)	Average Contribution VOC (ppm)	Wind Speed	Wind Direction
9/15/2026 07:17	16.6	19.3	2.7	0.0000	0.0000	0.0000	1.1	WSW
9/15/2026 07:18	16.6	9.7	-7.0	0.0000	0.0000	0.0000	1.3	SSW
9/15/2026 07:19	16.6	12.9	-3.8	0.0000	0.0000	0.0000	1.3	SW
9/15/2026 07:20	16.6	14.5	-2.2	0.0000	0.0000	0.0000	1.3	SW
9/15/2026 07:21	16.6	15.5	-1.2	0.0000	0.0000	0.0000	1.4	SSW
9/15/2026 07:22	15.3	17.4	2.0	0.0000	0.0000	0.0000	1.4	SW
9/15/2026 07:23	21.1	18.5	-2.6	0.0000	0.0014	0.0014	1.4	SW
9/15/2026 07:24	22.1	19.3	-2.9	0.0000	0.0013	0.0013	1.4	SW
9/15/2026 07:25	21.0	19.9	-1.1	0.0022	0.0022	0.0000	1.4	SW
9/15/2026 07:26	20.0	20.5	0.4	0.0040	0.0040	0.0000	1.4	SW
9/15/2026 07:27	19.2	20.9	1.7	0.0073	0.0055	-0.0018	1.5	SSW
9/15/2026 07:28	18.6	21.2	2.6	0.0092	0.0067	-0.0025	1.6	SSW
9/15/2026 07:29	18.7	21.5	2.9	0.0085	0.0077	-0.0008	1.6	SW
9/15/2026 07:30	21.6	21.8	0.2	0.0079	0.0086	0.0007	1.5	SSW
9/15/2026 07:31	24.0	22.0	-2.0	0.0073	0.0147	0.0073	1.5	SSW
9/15/2026 07:32	23.5	22.4	-1.1	0.0073	0.0240	0.0167	1.6	SSW
9/15/2026 07:33	23.1	24.1	0.9	0.0073	0.0333	0.0260	1.6	SW
9/15/2026 07:34	22.7	24.5	1.8	0.0073	0.0367	0.0293	1.6	SSW
9/15/2026 07:35	22.2	24.9	2.7	0.0073	0.0387	0.0313	1.6	SW
9/15/2026 07:36	22.0	25.7	3.7	0.0073	0.0413	0.0340	1.7	SSW
9/15/2026 07:37	22.9	26.0	3.1	0.0073	0.0440	0.0367	1.7	SSW
9/15/2026 07:38	19.8	27.1	7.3	0.0073	0.0460	0.0387	1.7	SSW
9/15/2026 07:39	19.3	28.5	9.2	0.0073	0.0487	0.0413	1.8	SSW
9/15/2026 07:40	20.1	29.8	9.7	0.0060	0.0500	0.0440	1.9	SSW
9/15/2026 07:41	20.2	31.9	11.8	0.0047	0.0507	0.0460	1.9	SSW
9/15/2026 07:42	23.2	32.4	9.2	0.0027	0.0507	0.0480	1.8	S
9/15/2026 07:43	22.9	35.1	12.2	0.0007	0.0507	0.0500	1.8	SSW
9/15/2026 07:44	24.8	35.9	11.0	0.0010	0.0513	0.0503	1.8	S
9/15/2026 07:45	21.8	39.3	17.6	0.0010	0.0520	0.0510	1.8	S
9/15/2026 07:46	19.1	43.2	24.2	0.0010	0.0473	0.0463	1.8	SSW
9/15/2026 07:47	19.8	47.2	27.4	0.0010	0.0400	0.0390	1.8	SSW

Date/Time	Average Upwind PM10 (µg/m³)	Average Downwind PM10 (µg/m³)	Average Contribution PM10 (µg/m³)	Average Upwind VOC (ppm)	Average Downwind VOC (ppm)	Average Contribution VOC (ppm)	Wind Speed	Wind Direction
9/15/2026 07:48	20.0	50.6	30.6	0.0010	0.0327	0.0317	1.8	SSW
9/15/2026 07:49	19.9	53.5	33.6	0.0010	0.0313	0.0303	1.7	SSW
9/15/2026 07:50	23.7	53.8	30.1	0.0017	0.0313	0.0297	1.8	S
9/15/2026 07:51	23.6	55.6	32.0	0.0017	0.0307	0.0290	1.7	WSW
9/15/2026 07:52	22.8	57.2	34.4	0.0017	0.0300	0.0283	1.7	SW
9/15/2026 07:53	23.0	57.7	34.7	0.0017	0.0293	0.0277	1.7	SW
9/15/2026 07:54	22.4	57.7	35.3	0.0017	0.0280	0.0263	1.7	SW
9/15/2026 07:55	21.6	58.2	36.6	0.0017	0.0280	0.0263	1.7	SSW
9/15/2026 07:56	22.4	57.5	35.1	0.0017	0.0273	0.0257	1.7	SSW
9/15/2026 07:57	19.2	59.1	39.9	0.0010	0.0273	0.0263	1.7	SSW
9/15/2026 07:58	19.4	58.9	39.6	0.0010	0.0273	0.0263	1.7	SSW
9/15/2026 07:59	16.8	60.2	43.4	0.0007	0.0267	0.0260	1.7	SSW
9/15/2026 08:00	17.0	58.3	41.4	0.0007	0.0260	0.0253	1.7	SSW
9/15/2026 08:01	17.1	55.7	38.6	0.0007	0.0253	0.0247	1.7	S
9/15/2026 08:02	16.4	53.0	36.6	0.0007	0.0247	0.0240	1.7	SSW
9/15/2026 08:03	16.1	51.0	34.9	0.0007	0.0240	0.0233	1.8	SSW
9/15/2026 08:04	16.2	49.4	33.1	0.0007	0.0233	0.0227	1.9	SSW
9/15/2026 08:05	12.8	50.7	37.9	0.0000	0.0227	0.0227	1.9	SSW
9/15/2026 08:06	12.5	50.0	37.4	0.0000	0.0220	0.0220	2.0	SSW
9/15/2026 08:07	12.9	49.8	36.9	0.0000	0.0213	0.0213	2.1	SSW
9/15/2026 08:08	14.1	49.9	35.7	0.0000	0.0207	0.0207	2.0	SSW
9/15/2026 08:09	16.5	48.2	31.7	0.0007	0.0200	0.0193	2.1	S
9/15/2026 08:10	18.6	46.0	27.4	0.0013	0.0187	0.0173	2.3	S
9/15/2026 08:11	17.5	45.7	28.2	0.0013	0.0180	0.0167	2.3	SSW
9/15/2026 08:12	17.6	44.5	26.9	0.0013	0.0173	0.0160	2.3	SSW
9/15/2026 08:13	18.2	42.8	24.6	0.0013	0.0167	0.0153	2.3	SSW
9/15/2026 08:14	18.3	41.4	23.2	0.0013	0.0160	0.0147	2.3	SW
9/15/2026 08:15	17.8	40.3	22.5	0.0013	0.0160	0.0147	2.4	SSW
9/15/2026 08:16	18.4	39.3	20.9	0.0013	0.0160	0.0147	2.5	SSW
9/15/2026 08:17	18.4	38.3	19.9	0.0013	0.0160	0.0147	2.5	WSW
9/15/2026 08:18	18.2	36.9	18.7	0.0013	0.0160	0.0147	2.6	SW

Date/Time	Average Upwind PM10 (µg/m³)	Average Downwind PM10 (µg/m³)	Average Contribution PM10 (µg/m³)	Average Upwind VOC (ppm)	Average Downwind VOC (ppm)	Average Contribution VOC (ppm)	Wind Speed	Wind Direction
9/15/2026 08:19	18.0	35.5	17.5	0.0013	0.0160	0.0147	2.5	SSW
9/15/2026 08:20	17.6	33.8	16.2	0.0013	0.0160	0.0147	2.5	SW
9/15/2026 08:21	17.6	32.0	14.4	0.0013	0.0160	0.0147	2.5	SSW
9/15/2026 08:22	17.5	30.0	12.5	0.0013	0.0160	0.0147	2.5	SSW
9/15/2026 08:23	16.5	28.0	11.5	0.0020	0.0160	0.0140	2.5	SSW
9/15/2026 08:24	14.8	27.9	13.1	0.0020	0.0167	0.0147	2.5	S
9/15/2026 08:25	13.3	27.9	14.6	0.0013	0.0173	0.0160	2.4	S
9/15/2026 08:26	13.4	26.7	13.3	0.0013	0.0180	0.0167	2.3	SSW
9/15/2026 08:27	13.6	25.7	12.1	0.0013	0.0187	0.0173	2.3	SSW
9/15/2026 08:28	13.2	24.9	11.7	0.0013	0.0193	0.0180	2.2	SW
9/15/2026 08:29	13.9	24.3	10.3	0.0013	0.0207	0.0193	2.2	SW
9/15/2026 08:30	14.2	23.8	9.6	0.0013	0.0213	0.0200	2.1	SSW
9/15/2026 08:31	13.2	23.5	10.3	0.0013	0.0220	0.0207	2.0	SW
9/15/2026 08:32	13.5	23.4	9.9	0.0013	0.0227	0.0213	2.0	SSW
9/15/2026 08:33	15.4	23.5	8.1	0.0020	0.0233	0.0213	1.9	S
9/15/2026 08:34	15.7	24.8	9.1	0.0020	0.0247	0.0227	1.8	SSW
9/15/2026 08:35	15.7	26.2	10.5	0.0020	0.0260	0.0240	1.8	SW
9/15/2026 08:36	15.7	27.7	12.0	0.0020	0.0280	0.0260	1.8	SSW
9/15/2026 08:37	15.8	29.4	13.5	0.0020	0.0307	0.0287	1.8	SSW
9/15/2026 08:38	18.1	29.9	11.7	0.0060	0.0327	0.0267	1.8	S
9/15/2026 08:39	17.8	32.4	14.6	0.0053	0.0347	0.0293	1.8	SSW
9/15/2026 08:40	17.3	34.7	17.4	0.0053	0.0360	0.0307	1.7	SSW
9/15/2026 08:41	17.7	36.9	19.1	0.0053	0.0373	0.0320	1.7	SSW
9/15/2026 08:42	17.9	38.8	20.8	0.0053	0.0387	0.0333	1.7	SSW
9/15/2026 08:43	18.0	41.3	23.3	0.0053	0.0400	0.0347	1.7	SSW
9/15/2026 08:44	17.8	43.6	25.8	0.0053	0.0407	0.0353	1.7	SSW
9/15/2026 08:45	19.6	45.6	26.1	0.0053	0.0413	0.0360	1.7	SSW
9/15/2026 08:46	21.2	47.4	26.3	0.0053	0.0420	0.0367	1.7	SSW
9/15/2026 08:47	21.2	48.9	27.6	0.0053	0.0420	0.0367	1.7	SW
9/15/2026 08:48	20.0	50.0	30.0	0.0047	0.0420	0.0373	1.7	SSW
9/15/2026 08:49	20.4	49.8	29.4	0.0047	0.0413	0.0367	1.8	SSW

Date/Time	Average Upwind PM10 (µg/m³)	Average Downwind PM10 (µg/m³)	Average Contribution PM10 (µg/m³)	Average Upwind VOC (ppm)	Average Downwind VOC (ppm)	Average Contribution VOC (ppm)	Wind Speed	Wind Direction
9/15/2026 08:50	20.7	49.4	28.7	0.0047	0.0407	0.0360	1.9	SSW
9/15/2026 08:51	20.9	48.8	27.9	0.0047	0.0393	0.0347	1.9	SSW
9/15/2026 08:52	20.7	48.1	27.4	0.0047	0.0373	0.0327	1.9	SSW
9/15/2026 08:53	18.0	51.2	33.2	0.0000	0.0360	0.0360	2.0	S
9/15/2026 08:54	17.3	56.0	38.7	0.0000	0.0347	0.0347	2.1	SSW
9/15/2026 08:55	17.0	60.2	43.2	0.0000	0.0340	0.0340	2.2	SSW
9/15/2026 08:56	16.7	63.8	47.1	0.0000	0.0327	0.0327	2.2	SSW
9/15/2026 08:57	16.4	66.9	50.5	0.0000	0.0313	0.0313	2.2	SSW
9/15/2026 08:58	16.1	68.5	52.4	0.0000	0.0307	0.0307	2.2	SW
9/15/2026 08:59	16.0	69.5	53.6	0.0000	0.0300	0.0300	2.2	SSW
9/15/2026 09:00	14.3	70.2	55.9	0.0000	0.0293	0.0293	2.2	SW
9/15/2026 09:01	12.5	70.6	58.1	0.0000	0.0287	0.0287	2.2	SSW
9/15/2026 09:02	12.0	70.8	58.8	0.0000	0.0287	0.0287	2.2	SW
9/15/2026 09:03	11.7	71.0	59.3	0.0000	0.0280	0.0280	2.2	SW
9/15/2026 09:04	11.2	71.0	59.8	0.0000	0.0273	0.0273	2.2	SSW
9/15/2026 09:05	11.1	71.0	59.9	0.0000	0.0267	0.0267	2.1	SSW
9/15/2026 09:06	11.5	71.1	59.6	0.0000	0.0267	0.0267	2.1	SSW
9/15/2026 09:07	11.3	71.1	59.7	0.0000	0.0267	0.0267	2.1	SW
9/15/2026 09:08	12.3	68.4	56.2	0.0000	0.0267	0.0267	2.0	SSW
9/15/2026 09:09	12.6	62.2	49.6	0.0000	0.0267	0.0267	1.9	SSW
9/15/2026 09:10	12.7	56.7	43.9	0.0000	0.0267	0.0267	1.9	SSW
9/15/2026 09:11	12.8	51.9	39.1	0.0000	0.0273	0.0273	1.9	SSW
9/15/2026 09:12	12.8	48.0	35.2	0.0000	0.0280	0.0280	2.0	SSW
9/15/2026 09:13	12.8	44.7	31.9	0.0000	0.0280	0.0280	2.0	SW
9/15/2026 09:14	12.6	42.9	30.3	0.0000	0.0280	0.0280	2.0	S
9/15/2026 09:15	12.9	42.2	29.2	0.0000	0.0280	0.0280	2.0	SSW
9/15/2026 09:16	13.6	42.0	28.3	0.0000	0.0280	0.0280	2.0	SSW
9/15/2026 09:17	14.0	42.4	28.4	0.0000	0.0280	0.0280	2.1	SSW
9/15/2026 09:18	13.8	43.1	29.3	0.0000	0.0287	0.0287	2.2	S
9/15/2026 09:19	13.8	43.8	29.9	0.0000	0.0293	0.0293	2.2	SSW
9/15/2026 09:20	13.7	44.4	30.7	0.0000	0.0300	0.0300	2.3	S

Date/Time	Average Upwind PM10 (µg/m³)	Average Downwind PM10 (µg/m³)	Average Contribution PM10 (µg/m³)	Average Upwind VOC (ppm)	Average Downwind VOC (ppm)	Average Contribution VOC (ppm)	Wind Speed	Wind Direction
9/15/2026 09:21	13.1	44.9	31.7	0.0000	0.0300	0.0300	2.3	SSW
9/15/2026 09:22	14.0	45.0	31.0	0.0000	0.0293	0.0293	2.3	S
9/15/2026 09:23	14.7	44.3	29.6	0.0000	0.0287	0.0287	2.3	S
9/15/2026 09:24	15.0	44.0	29.0	0.0000	0.0280	0.0280	2.3	SSW
9/15/2026 09:25	16.2	43.6	27.3	0.0000	0.0273	0.0273	2.3	S
9/15/2026 09:26	16.4	43.1	26.7	0.0000	0.0267	0.0267	2.3	SW
9/15/2026 09:27	16.1	42.4	26.3	0.0000	0.0260	0.0260	2.2	SSW
9/15/2026 09:28	17.3	41.7	24.4	0.0000	0.0253	0.0253	2.4	SSW
9/15/2026 09:29	22.1	42.2	20.1	0.0000	0.0253	0.0253	2.3	SSW
9/15/2026 09:30	23.1	44.7	21.6	0.0000	0.0253	0.0253	2.3	WSW
9/15/2026 09:31	24.5	48.2	23.7	0.0000	0.0253	0.0253	2.3	SSW
9/15/2026 09:32	24.4	51.3	26.9	0.0000	0.0253	0.0253	2.3	SSW
9/15/2026 09:33	24.6	53.8	29.3	0.0000	0.0253	0.0253	2.2	SSW
9/15/2026 09:34	24.3	56.3	32.0	0.0000	0.0253	0.0253	2.2	SSW
9/15/2026 09:35	24.0	59.0	35.0	0.0000	0.0247	0.0247	2.2	SSW
9/15/2026 09:36	23.8	61.7	37.9	0.0000	0.0240	0.0240	2.1	SW
9/15/2026 09:37	27.8	62.1	34.2	0.0000	0.0240	0.0240	2.2	S
9/15/2026 09:38	31.4	63.1	31.6	0.0000	0.0240	0.0240	2.1	S
9/15/2026 09:39	30.9	66.1	35.2	0.0000	0.0240	0.0240	2.2	S
9/15/2026 09:40	29.1	69.3	40.2	0.0000	0.0240	0.0240	2.2	S
9/15/2026 09:41	28.8	73.4	44.6	0.0000	0.0240	0.0240	2.1	SSW
9/15/2026 09:42	29.8	77.2	47.4	0.0000	0.0240	0.0240	2.2	SSW
9/15/2026 09:43	28.2	80.5	52.2	0.0000	0.0240	0.0240	2.1	SSW
9/15/2026 09:44	27.2	78.4	51.2	0.0000	0.0233	0.0233	2.1	S
9/15/2026 09:45	25.4	76.2	50.8	0.0000	0.0227	0.0227	2.2	SSW
9/15/2026 09:46	23.3	72.5	49.2	0.0000	0.0220	0.0220	2.2	SSW
9/15/2026 09:47	23.0	68.7	45.7	0.0000	0.0213	0.0213	2.1	SSW
9/15/2026 09:48	22.7	65.1	42.4	0.0000	0.0207	0.0207	2.0	SSW
9/15/2026 09:49	22.8	61.7	38.9	0.0000	0.0200	0.0200	1.9	SSW
9/15/2026 09:50	23.0	58.1	35.1	0.0000	0.0200	0.0200	1.9	SSW
9/15/2026 09:51	23.0	54.6	31.5	0.0000	0.0200	0.0200	2.0	SSW

Date/Time	Average Upwind PM10 (µg/m³)	Average Downwind PM10 (µg/m³)	Average Contribution PM10 (µg/m³)	Average Upwind VOC (ppm)	Average Downwind VOC (ppm)	Average Contribution VOC (ppm)	Wind Speed	Wind Direction
9/15/2026 09:52	18.0	53.5	35.5	0.0000	0.0200	0.0200	1.8	W
9/15/2026 09:53	12.5	52.5	40.0	0.0000	0.0200	0.0200	1.8	WSW
9/15/2026 09:54	12.5	49.0	36.5	0.0000	0.0200	0.0200	1.7	SSW
9/15/2026 09:55	12.6	45.4	32.8	0.0000	0.0200	0.0200	1.7	SSW
9/15/2026 09:56	12.4	40.6	28.2	0.0000	0.0200	0.0200	1.7	SSW
9/15/2026 09:57	11.4	36.2	24.8	0.0000	0.0200	0.0200	1.7	S
9/15/2026 09:58	11.4	32.3	21.0	0.0000	0.0200	0.0200	1.7	SSW
9/15/2026 09:59	7.5	31.9	24.5	0.0000	0.0200	0.0200	1.7	SSW
9/15/2026 10:00	7.7	29.2	21.6	0.0000	0.0200	0.0200	1.7	SSW
9/15/2026 10:01	16.5	27.1	10.6	0.0000	0.0200	0.0200	1.6	SW
9/15/2026 10:02	17.8	25.2	7.4	0.0000	0.0200	0.0200	1.6	SSW
9/15/2026 10:03	18.0	23.7	5.7	0.0000	0.0200	0.0200	1.6	SSW
9/15/2026 10:04	18.8	22.4	3.6	0.0007	0.0200	0.0193	1.7	S
9/15/2026 10:05	19.7	21.4	1.7	0.0013	0.0200	0.0187	1.8	S
9/15/2026 10:06	20.0	20.9	0.9	0.0013	0.0200	0.0187	1.8	S
9/15/2026 10:07	20.1	20.6	0.5	0.0020	0.0207	0.0187	1.9	SSW
9/15/2026 10:08	20.6	20.6	0.0	0.0027	0.0213	0.0187	2.0	SSW
9/15/2026 10:09	20.9	20.9	0.0	0.0027	0.0220	0.0193	2.1	SW
9/15/2026 10:10	20.8	21.1	0.3	0.0027	0.0227	0.0200	2.1	SW
9/15/2026 10:11	21.5	21.3	-0.2	0.0030	0.0233	0.0203	2.1	S
9/15/2026 10:12	21.6	21.6	0.0	0.0037	0.0240	0.0203	2.0	SW
9/15/2026 10:13	22.2	23.2	1.1	0.0043	0.0240	0.0197	2.0	SSW
9/15/2026 10:14	22.6	26.8	4.2	0.0043	0.0240	0.0197	2.0	SSW
9/15/2026 10:15	23.1	29.9	6.8	0.0043	0.0240	0.0197	2.0	SSW
9/15/2026 10:16	14.5	32.6	18.1	0.0043	0.0240	0.0197	2.0	SSW
9/15/2026 10:17	13.7	34.8	21.0	0.0043	0.0240	0.0197	2.0	SSW
9/15/2026 10:18	13.7	36.6	23.0	0.0043	0.0240	0.0197	2.0	SSW
9/15/2026 10:19	13.0	38.4	25.4	0.0037	0.0240	0.0203	2.0	SSW
9/15/2026 10:20	12.1	39.9	27.8	0.0030	0.0240	0.0210	2.1	S
9/15/2026 10:21	11.9	41.1	29.3	0.0030	0.0240	0.0210	2.1	SSW
9/15/2026 10:22	12.1	42.4	30.3	0.0023	0.0233	0.0210	2.0	SW

Date/Time	Average Upwind PM10 (µg/m³)	Average Downwind PM10 (µg/m³)	Average Contribution PM10 (µg/m³)	Average Upwind VOC (ppm)	Average Downwind VOC (ppm)	Average Contribution VOC (ppm)	Wind Speed	Wind Direction
9/15/2026 10:23	11.8	43.8	32.0	0.0017	0.0227	0.0210	2.0	SSW
9/15/2026 10:24	12.1	45.1	33.0	0.0017	0.0220	0.0203	1.9	WSW
9/15/2026 10:25	12.6	46.3	33.6	0.0023	0.0213	0.0190	1.8	SSW
9/15/2026 10:26	12.0	47.3	35.2	0.0020	0.0207	0.0187	1.8	SSW
9/15/2026 10:27	12.1	48.0	35.9	0.0013	0.0193	0.0180	1.9	SSW
9/15/2026 10:28	11.8	47.2	35.5	0.0007	0.0187	0.0180	1.9	SSW
9/15/2026 10:29	11.1	44.4	33.2	0.0007	0.0187	0.0180	2.0	S
9/15/2026 10:30	10.4	41.7	31.4	0.0007	0.0187	0.0180	2.0	SSW
9/15/2026 10:31	9.8	39.4	29.6	0.0007	0.0180	0.0173	2.0	WSW
9/15/2026 10:32	9.2	37.5	28.3	0.0007	0.0173	0.0167	2.0	WSW
9/15/2026 10:33	9.0	35.9	26.9	0.0007	0.0167	0.0160	2.0	SSW
9/15/2026 10:34	8.8	34.3	25.6	0.0007	0.0160	0.0153	1.9	WSW
9/15/2026 10:35	8.6	33.2	24.6	0.0007	0.0153	0.0147	1.7	WNW
9/15/2026 10:36	8.6	32.2	23.7	0.0007	0.0147	0.0140	1.7	SW
9/15/2026 10:37	8.3	31.5	23.3	0.0007	0.0140	0.0133	1.7	SSW
9/15/2026 10:38	8.2	31.3	23.1	0.0007	0.0140	0.0133	1.7	SSW
9/15/2026 10:39	7.6	30.9	23.2	0.0007	0.0140	0.0133	1.8	SSW
9/15/2026 10:40	7.7	30.5	22.8	0.0000	0.0140	0.0140	1.7	SW
9/15/2026 10:41	9.5	30.2	20.7	0.0000	0.0140	0.0140	1.8	SSW
9/15/2026 10:42	9.6	30.0	20.4	0.0000	0.0147	0.0147	1.7	SSW
9/15/2026 10:43	9.3	29.8	20.5	0.0000	0.0153	0.0153	1.7	SSW
9/15/2026 10:44	9.2	29.9	20.7	0.0000	0.0153	0.0153	1.7	SSW
9/15/2026 10:45	9.2	30.0	20.8	0.0000	0.0153	0.0153	1.6	SSW
9/15/2026 10:46	9.6	30.1	20.5	0.0000	0.0160	0.0160	1.6	SW
9/15/2026 10:47	10.1	30.2	20.1	0.0000	0.0167	0.0167	1.6	SSW
9/15/2026 10:48	11.5	30.6	19.1	0.0000	0.0173	0.0173	1.5	S
9/15/2026 10:49	12.7	31.5	18.7	0.0000	0.0180	0.0180	1.5	SSW
9/15/2026 10:50	13.5	32.5	19.0	0.0000	0.0187	0.0187	1.6	SSW
9/15/2026 10:51	15.7	33.3	17.6	0.0000	0.0193	0.0193	1.7	S
9/15/2026 10:52	18.2	33.7	15.5	0.0000	0.0200	0.0200	1.7	S
9/15/2026 10:53	18.7	34.3	15.5	0.0000	0.0200	0.0200	1.6	SSW

Date/Time	Average Upwind PM10 (µg/m³)	Average Downwind PM10 (µg/m³)	Average Contribution PM10 (µg/m³)	Average Upwind VOC (ppm)	Average Downwind VOC (ppm)	Average Contribution VOC (ppm)	Wind Speed	Wind Direction
9/15/2026 10:54	21.4	34.8	13.4	0.0000	0.0200	0.0200	1.7	SSW
9/15/2026 10:55	23.3	34.9	11.6	0.0000	0.0200	0.0200	1.8	S
9/15/2026 10:56	21.9	35.3	13.3	0.0000	0.0200	0.0200	1.7	SW
9/15/2026 10:57	22.1	35.7	13.6	0.0000	0.0193	0.0193	1.6	WSW
9/15/2026 10:58	23.2	38.1	14.9	0.0007	0.0180	0.0173	1.5	SE
9/15/2026 10:59	25.2	40.9	15.7	0.0007	0.0173	0.0167	1.5	S
9/15/2026 11:00	26.3	43.6	17.3	0.0007	0.0167	0.0160	1.4	SW
9/15/2026 11:01	26.0	46.1	20.1	0.0007	0.0173	0.0167	1.4	W
9/15/2026 11:02	25.7	48.3	22.5	0.0007	0.0173	0.0167	1.4	SSW
9/15/2026 11:03	25.6	49.7	24.0	0.0013	0.0167	0.0153	1.4	S
9/15/2026 11:04	25.9	50.4	24.5	0.0020	0.0153	0.0133	1.3	E
9/15/2026 11:05	25.2	50.5	25.2	0.0020	0.0167	0.0147	1.3	S
9/15/2026 11:06	23.2	50.7	27.5	0.0020	0.0173	0.0153	1.1	SSW
9/15/2026 11:07	20.8	52.3	31.5	0.0020	0.0180	0.0160	1.0	SW
9/15/2026 11:08	27.5	53.3	25.8	0.0033	0.0187	0.0153	1.0	S
9/15/2026 11:09	25.1	58.0	32.9	0.0033	0.0193	0.0160	1.0	SW
9/15/2026 11:10	22.6	62.2	39.6	0.0033	0.0200	0.0167	1.1	SW
9/15/2026 11:11	22.1	65.6	43.4	0.0033	0.0200	0.0167	0.9	NW
9/15/2026 11:12	22.3	69.1	46.8	0.0033	0.0213	0.0180	0.9	NW
9/15/2026 11:13	23.1	69.9	46.7	0.0027	0.0240	0.0213	1.0	SW
9/15/2026 11:14	22.0	69.7	47.7	0.0027	0.0253	0.0227	1.1	WSW
9/15/2026 11:15	22.4	69.3	46.9	0.0027	0.0267	0.0240	1.1	SSW
9/15/2026 11:16	23.5	68.7	45.3	0.0027	0.0267	0.0240	1.2	SSW
9/15/2026 11:17	26.1	68.0	41.9	0.0033	0.0267	0.0233	1.1	S
9/15/2026 11:18	27.7	67.6	39.9	0.0033	0.0273	0.0240	1.1	SSE
9/15/2026 11:19	28.8	67.2	38.4	0.0033	0.0280	0.0247	1.3	S
9/15/2026 11:20	29.9	67.6	37.7	0.0047	0.0260	0.0213	1.2	SE
9/15/2026 11:21	29.8	67.7	37.8	0.0047	0.0253	0.0207	1.2	W
9/15/2026 11:22	30.6	66.1	35.5	0.0047	0.0247	0.0200	1.2	WSW
9/15/2026 11:23	24.4	64.4	40.0	0.0033	0.0240	0.0207	1.2	SSW
9/15/2026 11:24	25.9	58.2	32.3	0.0033	0.0233	0.0200	1.2	S

Date/Time	Average Upwind PM10 (µg/m³)	Average Downwind PM10 (µg/m³)	Average Contribution PM10 (µg/m³)	Average Upwind VOC (ppm)	Average Downwind VOC (ppm)	Average Contribution VOC (ppm)	Wind Speed	Wind Direction
9/15/2026 11:25	26.2	53.5	27.3	0.0033	0.0227	0.0193	1.2	SSW
9/15/2026 11:26	26.5	49.6	23.1	0.0033	0.0227	0.0193	1.2	SW
9/15/2026 11:27	26.3	45.6	19.3	0.0033	0.0220	0.0187	1.3	SSW
9/15/2026 11:28	25.4	42.3	16.9	0.0033	0.0213	0.0180	1.1	NNW
9/15/2026 11:29	26.0	39.4	13.3	0.0047	0.0200	0.0153	1.0	NNE
9/15/2026 11:30	24.7	36.9	12.2	0.0047	0.0200	0.0153	0.9	WNW
9/15/2026 11:31	24.7	35.0	10.4	0.0060	0.0187	0.0127	0.7	NE
9/15/2026 11:32	21.9	33.9	12.0	0.0053	0.0193	0.0140	0.7	SSW
9/15/2026 11:33	19.0	32.9	13.9	0.0047	0.0200	0.0153	0.6	NW
9/15/2026 11:34	16.4	32.1	15.8	0.0040	0.0213	0.0173	0.7	SW
9/15/2026 11:35	15.4	30.8	15.4	0.0027	0.0220	0.0193	0.8	SSW
9/15/2026 11:36	15.5	29.5	14.0	0.0027	0.0220	0.0193	0.9	SSW
9/15/2026 11:37	15.3	28.7	13.4	0.0027	0.0220	0.0193	0.9	SSW
9/15/2026 11:38	14.8	27.9	13.1	0.0027	0.0213	0.0187	0.9	S
9/15/2026 11:39	13.0	27.9	14.9	0.0027	0.0207	0.0180	1.0	SSW
9/15/2026 11:40	12.9	27.5	14.6	0.0027	0.0200	0.0173	1.0	SSW
9/15/2026 11:41	12.8	27.4	14.6	0.0027	0.0200	0.0173	1.1	SSW
9/15/2026 11:42	13.5	27.5	13.9	0.0027	0.0200	0.0173	1.2	SSW
9/15/2026 11:43	13.7	27.5	13.8	0.0027	0.0193	0.0167	1.4	SSW
9/15/2026 11:44	13.1	27.9	14.8	0.0013	0.0193	0.0180	1.5	W
9/15/2026 11:45	13.3	28.3	15.0	0.0013	0.0180	0.0167	1.7	SSW
9/15/2026 11:46	13.3	28.4	15.1	0.0000	0.0180	0.0180	1.9	S
9/15/2026 11:47	13.4	28.5	15.1	0.0000	0.0167	0.0167	2.0	SSW
9/15/2026 11:48	14.2	28.7	14.6	0.0000	0.0160	0.0160	2.2	S
9/15/2026 11:49	15.3	29.5	14.2	0.0000	0.0147	0.0147	2.1	S
9/15/2026 11:50	15.5	30.6	15.1	0.0000	0.0140	0.0140	2.1	SSW
9/15/2026 11:51	17.2	31.0	13.9	0.0027	0.0127	0.0100	1.9	NNE
9/15/2026 11:52	17.9	32.8	14.9	0.0027	0.0153	0.0127	1.9	SSE
9/15/2026 11:53	19.2	34.8	15.6	0.0027	0.0160	0.0133	1.8	S
9/15/2026 11:54	21.7	36.7	15.0	0.0033	0.0160	0.0127	1.7	S
9/15/2026 11:55	22.0	38.1	16.1	0.0033	0.0160	0.0127	1.7	SW

Date/Time	Average Upwind PM10 (µg/m³)	Average Downwind PM10 (µg/m³)	Average Contribution PM10 (µg/m³)	Average Upwind VOC (ppm)	Average Downwind VOC (ppm)	Average Contribution VOC (ppm)	Wind Speed	Wind Direction
9/15/2026 11:56	22.9	39.2	16.2	0.0033	0.0153	0.0120	1.6	SSW
9/15/2026 11:57	25.4	40.9	15.5	0.0033	0.0147	0.0113	1.5	SSW
9/15/2026 11:58	25.1	42.4	17.3	0.0033	0.0140	0.0107	1.5	S
9/15/2026 11:59	24.6	44.0	19.5	0.0033	0.0140	0.0107	1.6	SSW
9/15/2026 12:00	24.5	45.2	20.7	0.0033	0.0140	0.0107	1.5	SW
9/15/2026 12:01	23.7	46.1	22.4	0.0033	0.0140	0.0107	1.4	SSW
9/15/2026 12:02	23.8	46.7	22.9	0.0033	0.0140	0.0107	1.4	SSW
9/15/2026 12:03	23.7	47.1	23.4	0.0033	0.0133	0.0100	1.3	SW
9/15/2026 12:04	23.4	47.0	23.6	0.0033	0.0140	0.0107	1.2	WNW
9/15/2026 12:05	23.1	46.5	23.4	0.0033	0.0147	0.0113	1.1	W
9/15/2026 12:06	21.3	47.8	26.5	0.0007	0.0160	0.0153	1.2	WNW
9/15/2026 12:07	19.7	47.8	28.1	0.0007	0.0127	0.0120	1.2	SW
9/15/2026 12:08	18.2	47.3	29.1	0.0007	0.0120	0.0113	1.2	W
9/15/2026 12:09	15.7	46.8	31.1	0.0000	0.0127	0.0127	1.2	SW
9/15/2026 12:10	15.3	46.3	30.9	0.0000	0.0133	0.0133	1.2	W
9/15/2026 12:11	14.2	45.7	31.5	0.0000	0.0140	0.0140	1.2	WSW
9/15/2026 12:12	10.9	44.4	33.5	0.0000	0.0147	0.0147	1.2	WNW
9/15/2026 12:13	10.0	43.1	33.1	0.0000	0.0153	0.0153	1.3	WSW
9/15/2026 12:14	9.8	41.5	31.7	0.0000	0.0153	0.0153	1.3	SW
9/15/2026 12:15	9.5	40.2	30.7	0.0000	0.0153	0.0153	1.3	WNW
9/15/2026 12:16	9.3	39.2	29.9	0.0000	0.0153	0.0153	1.4	WSW
9/15/2026 12:17	9.2	38.5	29.3	0.0000	0.0153	0.0153	1.6	SW
9/15/2026 12:18	8.6	37.8	29.2	0.0000	0.0153	0.0153	1.6	SW
9/15/2026 12:19	8.6	38.0	29.4	0.0000	0.0147	0.0147	1.6	SSW
9/15/2026 12:20	11.2	38.4	27.2	0.0000	0.0140	0.0140	1.6	SSW
9/15/2026 12:21	11.5	37.7	26.2	0.0000	0.0133	0.0133	1.7	SSW
9/15/2026 12:22	13.7	35.9	22.3	0.0000	0.0133	0.0133	1.8	S
9/15/2026 12:23	13.8	35.0	21.2	0.0000	0.0133	0.0133	1.9	S
9/15/2026 12:24	15.3	33.8	18.5	0.0000	0.0127	0.0127	1.9	S
9/15/2026 12:25	15.7	33.0	17.4	0.0000	0.0113	0.0113	1.9	SW
9/15/2026 12:26	16.3	32.3	16.0	0.0000	0.0100	0.0100	1.9	SSW

Date/Time	Average Upwind PM10 (µg/m³)	Average Downwind PM10 (µg/m³)	Average Contribution PM10 (µg/m³)	Average Upwind VOC (ppm)	Average Downwind VOC (ppm)	Average Contribution VOC (ppm)	Wind Speed	Wind Direction
9/15/2026 12:27	16.3	31.5	15.2	0.0000	0.0087	0.0087	2.0	SSW
9/15/2026 12:28	16.3	30.8	14.6	0.0000	0.0073	0.0073	2.1	S
9/15/2026 12:29	16.2	30.5	14.3	0.0000	0.0067	0.0067	2.1	SSW
9/15/2026 12:30	16.3	30.2	13.8	0.0000	0.0060	0.0060	2.2	SSW
9/15/2026 12:31	17.3	29.9	12.6	0.0000	0.0053	0.0053	2.3	S
9/15/2026 12:32	18.6	29.8	11.1	0.0000	0.0047	0.0047	2.3	S
9/15/2026 12:33	20.0	29.9	9.9	0.0000	0.0040	0.0040	2.3	SSW
9/15/2026 12:34	19.8	29.2	9.4	0.0000	0.0033	0.0033	2.2	W
9/15/2026 12:35	17.1	28.4	11.3	0.0000	0.0027	0.0027	2.0	W
9/15/2026 12:36	16.8	27.5	10.7	0.0000	0.0020	0.0020	1.9	SSW
9/15/2026 12:37	14.7	27.3	12.6	0.0000	0.0013	0.0013	1.8	SW
9/15/2026 12:38	14.4	26.6	12.1	0.0000	0.0033	0.0033	1.7	SW
9/15/2026 12:39	13.8	26.5	12.6	0.0000	0.0047	0.0047	1.7	S
9/15/2026 12:40	13.6	26.4	12.7	0.0000	0.0053	0.0053	1.8	SSW
9/15/2026 12:41	13.5	26.4	12.9	0.0000	0.0053	0.0053	1.7	W
9/15/2026 12:42	14.0	26.4	12.4	0.0000	0.0053	0.0053	1.6	SW
9/15/2026 12:43	14.9	26.3	11.4	0.0000	0.0053	0.0053	1.5	S
9/15/2026 12:44	16.5	26.1	9.6	0.0000	0.0053	0.0053	1.6	S
9/15/2026 12:45	17.7	26.8	9.2	0.0000	0.0053	0.0053	1.5	SSW
9/15/2026 12:46	18.1	29.5	11.4	0.0000	0.0067	0.0067	1.5	SSW
9/15/2026 12:47	20.4	29.3	8.9	0.0020	0.0067	0.0047	1.4	S
9/15/2026 12:48	19.2	31.0	11.8	0.0020	0.0073	0.0053	1.4	SW
9/15/2026 12:49	19.6	32.5	12.9	0.0020	0.0080	0.0060	1.3	N
9/15/2026 12:50	19.8	33.6	13.8	0.0020	0.0087	0.0067	1.3	SSW
9/15/2026 12:51	19.9	34.4	14.5	0.0020	0.0093	0.0073	1.3	SSW
9/15/2026 12:52	20.1	35.1	15.0	0.0020	0.0093	0.0073	1.3	WSW
9/15/2026 12:53	20.1	35.6	15.5	0.0020	0.0067	0.0047	1.3	SSW
9/15/2026 12:54	19.1	35.8	16.8	0.0020	0.0047	0.0027	1.2	SSW
9/15/2026 12:55	18.9	36.1	17.1	0.0020	0.0040	0.0020	1.1	SSW
9/15/2026 12:56	19.5	36.2	16.7	0.0020	0.0040	0.0020	1.2	SSW
9/15/2026 12:57	19.6	36.9	17.3	0.0020	0.0040	0.0020	1.3	SSW

Date/Time	Average Upwind PM10 (µg/m³)	Average Downwind PM10 (µg/m³)	Average Contribution PM10 (µg/m³)	Average Upwind VOC (ppm)	Average Downwind VOC (ppm)	Average Contribution VOC (ppm)	Wind Speed	Wind Direction
9/15/2026 12:58	19.5	38.2	18.7	0.0020	0.0040	0.0020	1.3	SSW
9/15/2026 12:59	18.2	39.3	21.1	0.0020	0.0040	0.0020	1.2	WSW
9/15/2026 13:00	17.2	39.4	22.1	0.0020	0.0040	0.0020	1.2	WNW
9/15/2026 13:01	16.0	37.5	21.4	0.0020	0.0027	0.0007	1.1	WSW
9/15/2026 13:02	12.3	38.3	25.9	0.0000	0.0027	0.0027	1.1	SW
9/15/2026 13:03	12.3	36.6	24.3	0.0000	0.0020	0.0020	1.0	ESE
9/15/2026 13:04	11.4	35.2	23.7	0.0000	0.0040	0.0040	1.2	SSW
9/15/2026 13:05	11.2	34.0	22.8	0.0000	0.0047	0.0047	1.2	WSW
9/15/2026 13:06	11.0	33.1	22.1	0.0000	0.0040	0.0040	1.1	SW
9/15/2026 13:07	10.8	32.4	21.6	0.0000	0.0040	0.0040	1.2	WSW
9/15/2026 13:08	10.8	32.2	21.4	0.0000	0.0040	0.0040	1.1	WSW
9/15/2026 13:09	10.7	31.9	21.2	0.0000	0.0040	0.0040	1.0	NW
9/15/2026 13:10	10.9	31.6	20.7	0.0000	0.0040	0.0040	1.0	W
9/15/2026 13:11	9.9	31.4	21.5	0.0000	0.0053	0.0053	1.0	WNW
9/15/2026 13:12	9.3	30.7	21.4	0.0000	0.0067	0.0067	1.0	SSW
9/15/2026 13:13	8.5	29.4	20.8	0.0000	0.0080	0.0080	1.1	SSW
9/15/2026 13:14	8.4	28.3	19.9	0.0000	0.0080	0.0080	1.0	W
9/15/2026 13:15	8.6	27.4	18.8	0.0000	0.0080	0.0080	0.9	ENE
9/15/2026 13:16	8.8	26.6	17.7	0.0000	0.0080	0.0080	0.8	E
9/15/2026 13:17	9.4	25.8	16.5	0.0000	0.0080	0.0080	0.7	SE
9/15/2026 13:18	9.2	25.4	16.2	0.0000	0.0080	0.0080	0.8	SSW
9/15/2026 13:19	10.5	24.8	14.4	0.0000	0.0053	0.0053	0.8	S
9/15/2026 13:20	10.8	24.8	14.0	0.0000	0.0040	0.0040	0.8	SSW
9/15/2026 13:21	11.2	24.8	13.6	0.0000	0.0040	0.0040	0.8	WNW
9/15/2026 13:22	11.4	24.8	13.4	0.0000	0.0040	0.0040	0.8	WNW
9/15/2026 13:23	11.8	24.9	13.1	0.0000	0.0047	0.0047	0.8	W
9/15/2026 13:24	13.3	25.3	12.0	0.0000	0.0053	0.0053	0.8	SSE
9/15/2026 13:25	14.4	24.9	10.5	0.0000	0.0053	0.0053	0.8	S
9/15/2026 13:26	14.4	24.9	10.5	0.0000	0.0040	0.0040	0.9	WNW
9/15/2026 13:27	14.5	25.0	10.5	0.0000	0.0040	0.0040	0.7	NW
9/15/2026 13:28	15.1	25.1	10.0	0.0000	0.0033	0.0033	0.6	SSW

Date/Time	Average Upwind PM10 (µg/m³)	Average Downwind PM10 (µg/m³)	Average Contribution PM10 (µg/m³)	Average Upwind VOC (ppm)	Average Downwind VOC (ppm)	Average Contribution VOC (ppm)	Wind Speed	Wind Direction
9/15/2026 13:29	15.8	25.2	9.4	0.0000	0.0033	0.0033	0.5	NNW
9/15/2026 13:30	15.8	25.3	9.5	0.0000	0.0033	0.0033	0.6	ENE
9/15/2026 13:31	15.4	25.3	9.9	0.0000	0.0033	0.0033	0.7	SSW
9/15/2026 13:32	15.0	25.4	10.4	0.0000	0.0033	0.0033	0.7	WNW
9/15/2026 13:33	14.9	25.2	10.3	0.0000	0.0033	0.0033	0.7	SW
9/15/2026 13:34	13.7	25.4	11.7	0.0000	0.0040	0.0040	0.8	SSW
9/15/2026 13:35	13.4	25.1	11.7	0.0000	0.0040	0.0040	0.8	WNW
9/15/2026 13:36	13.1	24.9	11.9	0.0000	0.0040	0.0040	0.8	SSW
9/15/2026 13:37	14.0	24.8	10.8	0.0000	0.0040	0.0040	0.9	S
9/15/2026 13:38	13.9	25.1	11.2	0.0000	0.0033	0.0033	0.9	S
9/15/2026 13:39	13.6	25.5	11.9	0.0000	0.0027	0.0027	0.9	SSE
9/15/2026 13:40	12.7	26.5	13.8	0.0000	0.0027	0.0027	0.8	SE
9/15/2026 13:41	12.8	27.0	14.2	0.0000	0.0027	0.0027	0.9	S
9/15/2026 13:42	12.7	27.3	14.5	0.0000	0.0013	0.0013	1.0	WSW
9/15/2026 13:43	12.2	27.8	15.5	0.0000	0.0007	0.0007	0.9	WSW
9/15/2026 13:44	11.5	28.4	16.9	0.0000	0.0013	0.0013	1.1	SSW
9/15/2026 13:45	11.4	28.9	17.5	0.0000	0.0020	0.0020	1.2	S
9/15/2026 13:46	11.6	29.3	17.7	0.0000	0.0027	0.0027	1.3	SSW
9/15/2026 13:47	11.7	29.7	18.0	0.0000	0.0033	0.0033	1.4	SSW
9/15/2026 13:48	12.0	30.0	17.9	0.0000	0.0033	0.0033	1.4	SW
9/15/2026 13:49	12.3	30.4	18.1	0.0000	0.0027	0.0027	1.3	W
9/15/2026 13:50	13.5	31.0	17.5	0.0000	0.0027	0.0027	1.1	NNW
9/15/2026 13:51	14.3	31.4	17.2	0.0000	0.0027	0.0027	1.1	W
9/15/2026 13:52	13.4	31.8	18.4	0.0000	0.0033	0.0033	1.1	WSW
9/15/2026 13:53	14.2	31.5	17.3	0.0007	0.0033	0.0027	0.9	NNW
9/15/2026 13:54	14.1	30.9	16.8	0.0013	0.0033	0.0020	0.9	NNW
9/15/2026 13:55	14.6	30.5	15.9	0.0013	0.0033	0.0020	1.0	NNW
9/15/2026 13:56	15.4	30.3	14.8	0.0013	0.0040	0.0027	1.0	NNW
9/15/2026 13:57	15.5	30.1	14.6	0.0013	0.0047	0.0033	1.1	WNW
9/15/2026 13:58	16.4	30.0	13.6	0.0013	0.0053	0.0040	1.1	N
9/15/2026 13:59	17.0	29.8	12.8	0.0013	0.0053	0.0040	0.9	ESE

Date/Time	Average Upwind PM10 (µg/m³)	Average Downwind PM10 (µg/m³)	Average Contribution PM10 (µg/m³)	Average Upwind VOC (ppm)	Average Downwind VOC (ppm)	Average Contribution VOC (ppm)	Wind Speed	Wind Direction
9/15/2026 14:00	16.6	29.7	13.0	0.0013	0.0047	0.0033	1.0	WSW
9/15/2026 14:01	17.8	29.1	11.3	0.0013	0.0040	0.0027	1.0	SSE
9/15/2026 14:02	19.1	28.6	9.6	0.0013	0.0033	0.0020	0.9	SSE
9/15/2026 14:03	19.0	28.8	9.8	0.0013	0.0033	0.0020	1.0	WSW
9/15/2026 14:04	19.7	29.0	9.3	0.0013	0.0033	0.0020	1.0	NNW
9/15/2026 14:05	19.1	29.2	10.1	0.0013	0.0033	0.0020	0.9	NW
9/15/2026 14:06	18.5	29.4	10.9	0.0013	0.0033	0.0020	0.9	WNW
9/15/2026 14:07	19.2	30.2	11.0	0.0013	0.0027	0.0013	0.8	NE
9/15/2026 14:08	20.8	29.9	9.1	0.0007	0.0027	0.0020	0.5	S
9/15/2026 14:09	20.8	31.3	10.5	0.0000	0.0027	0.0027	0.4	NW
9/15/2026 14:10	20.6	32.4	11.8	0.0000	0.0027	0.0027	0.3	ESE
9/15/2026 14:11	22.0	31.9	9.9	0.0000	0.0020	0.0020	0.1	SSE
9/15/2026 14:12	22.0	33.6	11.5	0.0000	0.0013	0.0013	0.1	WSW
9/15/2026 14:13	22.1	35.7	13.6	0.0000	0.0013	0.0013	0.2	NNW
9/15/2026 14:14	21.6	37.5	15.8	0.0000	0.0007	0.0007	0.3	SSW
9/15/2026 14:15	22.5	39.0	16.5	0.0000	0.0007	0.0007	0.2	NNW
9/15/2026 14:16	22.0	40.7	18.7	0.0000	0.0007	0.0007	0.3	N
9/15/2026 14:17	20.9	42.2	21.4	0.0000	0.0007	0.0007	0.6	NW
9/15/2026 14:18	20.8	43.2	22.5	0.0000	0.0007	0.0007	0.6	SW
9/15/2026 14:19	20.2	44.4	24.2	0.0000	0.0007	0.0007	0.6	WNW
9/15/2026 14:20	20.1	45.3	25.2	0.0000	0.0007	0.0007	0.5	SSW
9/15/2026 14:21	22.3	44.8	22.6	0.0000	0.0007	0.0007	0.4	SSE
9/15/2026 14:22	22.3	44.7	22.3	0.0000	0.0007	0.0007	0.5	N
9/15/2026 14:23	20.8	45.5	24.7	0.0000	0.0007	0.0007	0.4	SE
9/15/2026 14:24	20.7	44.9	24.2	0.0000	0.0007	0.0007	0.3	ENE
9/15/2026 14:25	21.0	44.0	23.1	0.0000	0.0007	0.0007	0.4	NNE
9/15/2026 14:26	19.2	52.3	33.1	0.0000	0.0040	0.0040	0.5	WNW
9/15/2026 14:27	20.4	62.0	41.6	0.0000	0.0087	0.0087	0.6	NNW
9/15/2026 14:28	19.4	69.3	49.9	0.0000	0.0113	0.0113	0.6	NW
9/15/2026 14:29	19.3	75.1	55.9	0.0000	0.0127	0.0127	0.7	W
9/15/2026 14:30	19.5	80.1	60.5	0.0000	0.0133	0.0133	0.7	NNW

Date/Time	Average Upwind PM10 (µg/m³)	Average Downwind PM10 (µg/m³)	Average Contribution PM10 (µg/m³)	Average Upwind VOC (ppm)	Average Downwind VOC (ppm)	Average Contribution VOC (ppm)	Wind Speed	Wind Direction
9/15/2026 14:31	18.9	84.3	65.4	0.0000	0.0140	0.0140	0.6	WSW
9/15/2026 14:32	18.7	87.7	69.0	0.0000	0.0147	0.0147	0.5	SW
9/15/2026 14:33	18.7	90.2	71.4	0.0000	0.0147	0.0147	0.5	NW
9/15/2026 14:34	18.8	91.7	72.9	0.0000	0.0147	0.0147	0.6	WNW
9/15/2026 14:35	20.4	93.0	72.6	0.0000	0.0153	0.0153	0.7	NW
9/15/2026 14:36	20.2	95.7	75.5	0.0007	0.0160	0.0153	0.8	ENE
9/15/2026 14:37	21.1	97.2	76.2	0.0007	0.0173	0.0167	0.5	SE
9/15/2026 14:38	22.5	98.4	75.9	0.0007	0.0180	0.0173	0.6	SW
9/15/2026 14:39	21.6	99.0	77.4	0.0007	0.0180	0.0173	0.7	W
9/15/2026 14:40	21.8	99.8	78.0	0.0020	0.0180	0.0160	0.8	NNW
9/15/2026 14:41	22.4	92.8	70.4	0.0027	0.0147	0.0120	0.8	NNW
9/15/2026 14:42	22.5	82.3	59.7	0.0027	0.0100	0.0073	0.7	NNW
9/15/2026 14:43	23.0	73.5	50.5	0.0027	0.0073	0.0047	0.7	SW
9/15/2026 14:44	23.1	66.3	43.2	0.0027	0.0060	0.0033	0.7	NW
9/15/2026 14:45	23.6	60.6	37.0	0.0027	0.0053	0.0027	0.7	N
9/15/2026 14:46	23.8	57.2	33.4	0.0027	0.0053	0.0027	0.7	WNW
9/15/2026 14:47	23.8	56.5	32.7	0.0027	0.0053	0.0027	0.8	WNW
9/15/2026 14:48	25.0	57.8	32.8	0.0027	0.0060	0.0033	0.7	N
9/15/2026 14:49	26.0	61.2	35.2	0.0027	0.0067	0.0040	0.8	NW
9/15/2026 14:50	24.1	65.8	41.6	0.0027	0.0067	0.0040	0.8	WNW
9/15/2026 14:51	22.6	70.1	47.5	0.0020	0.0073	0.0053	0.8	WSW
9/15/2026 14:52	21.8	74.0	52.2	0.0020	0.0080	0.0060	1.1	NW
9/15/2026 14:53	26.3	72.3	46.0	0.0033	0.0093	0.0060	1.0	S
9/15/2026 14:54	32.3	70.9	38.6	0.0040	0.0113	0.0073	0.8	SSE
9/15/2026 14:55	36.8	69.7	32.9	0.0033	0.0120	0.0087	0.7	S
9/15/2026 14:56	36.7	73.2	36.5	0.0027	0.0127	0.0100	0.7	NNE
9/15/2026 14:57	36.5	76.3	39.7	0.0027	0.0127	0.0100	0.7	NNW
9/15/2026 14:58	41.3	75.3	34.1	0.0033	0.0127	0.0093	0.6	S
9/15/2026 14:59	46.6	74.5	27.9	0.0040	0.0127	0.0087	0.5	S
9/15/2026 15:00	46.3	78.2	31.9	0.0047	0.0133	0.0087	0.3	ENE
9/15/2026 15:01	51.1	76.3	25.2	0.0053	0.0133	0.0080	0.2	SSE

Date/Time	Average Upwind PM10 (µg/m³)	Average Downwind PM10 (µg/m³)	Average Contribution PM10 (µg/m³)	Average Upwind VOC (ppm)	Average Downwind VOC (ppm)	Average Contribution VOC (ppm)	Wind Speed	Wind Direction
9/15/2026 15:02	51.7	77.2	25.5	0.0053	0.0133	0.0080	0.2	WSW
9/15/2026 15:03	51.4	76.6	25.2	0.0053	0.0147	0.0093	0.3	NNW
9/15/2026 15:04	55.3	70.8	15.5	0.0053	0.0167	0.0113	0.4	S
9/15/2026 15:05	59.7	64.0	4.3	0.0053	0.0187	0.0133	0.5	S
9/15/2026 15:06	60.3	59.8	-0.4	0.0053	0.0200	0.0147	0.5	WSW
9/15/2026 15:07	59.6	55.9	-3.8	0.0053	0.0207	0.0153	0.7	SSW
9/15/2026 15:08	55.9	56.8	0.9	0.0047	0.0213	0.0167	0.7	S
9/15/2026 15:09	52.2	59.0	6.9	0.0060	0.0200	0.0140	0.5	ESE
9/15/2026 15:10	49.2	61.4	12.2	0.0073	0.0200	0.0127	0.4	ENE
9/15/2026 15:11	50.5	58.9	8.4	0.0093	0.0207	0.0113	0.6	SE
9/15/2026 15:12	49.5	57.8	8.4	0.0093	0.0247	0.0153	0.7	WSW
9/15/2026 15:13	48.5	58.7	10.2	0.0093	0.0273	0.0180	0.7	SSE
9/15/2026 15:14	47.0	60.0	13.0	0.0093	0.0293	0.0200	0.6	S
9/15/2026 15:15	47.2	57.8	10.6	0.0087	0.0307	0.0220	0.6	N
9/15/2026 15:16	42.6	60.3	17.7	0.0080	0.0320	0.0240	0.5	NW
9/15/2026 15:17	43.1	59.0	15.9	0.0080	0.0333	0.0253	0.5	SW
9/15/2026 15:18	42.2	60.5	18.3	0.0080	0.0333	0.0253	0.5	NW
9/15/2026 15:19	38.9	65.7	26.8	0.0100	0.0307	0.0207	0.3	NNE
9/15/2026 15:20	36.3	70.2	33.9	0.0127	0.0280	0.0153	0.1	NE
9/15/2026 15:21	40.4	68.4	28.1	0.0127	0.0287	0.0160	0.2	SSE
9/15/2026 15:22	42.0	69.3	27.3	0.0153	0.0260	0.0107	0.2	SE
9/15/2026 15:23	40.7	70.9	30.2	0.0153	0.0233	0.0080	0.3	ESE
9/15/2026 15:24	39.6	83.5	43.9	0.0133	0.0227	0.0093	0.2	NNE
9/15/2026 15:25	37.7	106.7	69.0	0.0113	0.0227	0.0113	0.1	WNW
9/15/2026 15:26	39.8	139.5	99.6	0.0093	0.0227	0.0133	0.1	SW
9/15/2026 15:27	44.8	193.6	148.8	0.0093	0.0213	0.0120	0.1	N
9/15/2026 15:28	46.0	263.3	217.3	0.0120	0.0200	0.0080	0.1	ESE
9/15/2026 15:29	102.0	270.6	168.6	0.0133	0.0207	0.0073	0.2	SSE
9/15/2026 15:30	149.7	276.4	126.7	0.0140	0.0187	0.0047	0.2	SSE
9/15/2026 15:31	159.9	312.9	153.0	0.0140	0.0167	0.0027	0.2	NW
9/15/2026 15:32	164.1	342.0	177.9	0.0147	0.0147	0.0000	0.2	SW

Date/Time	Average Upwind PM10 (µg/m³)	Average Downwind PM10 (µg/m³)	Average Contribution PM10 (µg/m³)	Average Upwind VOC (ppm)	Average Downwind VOC (ppm)	Average Contribution VOC (ppm)	Wind Speed	Wind Direction
9/15/2026 15:33	169.5	363.7	194.2	0.0160	0.0127	-0.0033	0.3	SE
9/15/2026 15:34	172.8	382.0	209.1	0.0167	0.0147	-0.0020	0.3	NNE
9/15/2026 15:35	178.3	397.7	219.4	0.0140	0.0187	0.0047	0.2	N
9/15/2026 15:36	179.5	414.4	234.9	0.0140	0.0193	0.0053	0.1	NNW
9/15/2026 15:37	178.7	426.1	247.4	0.0113	0.0227	0.0113	0.1	SW
9/15/2026 15:38	177.3	436.0	258.8	0.0107	0.0260	0.0153	0.2	SW
9/15/2026 15:39	179.1	431.8	252.7	0.0140	0.0287	0.0147	0.1	NE
9/15/2026 15:40	179.3	415.4	236.1	0.0140	0.0307	0.0167	0.1	NW
9/15/2026 15:41	178.6	399.7	221.2	0.0140	0.0333	0.0193	0.2	NW
9/15/2026 15:42	175.2	367.8	192.6	0.0140	0.0340	0.0200	0.3	NW
9/15/2026 15:43	170.3	324.7	154.3	0.0107	0.0373	0.0267	0.6	WNW
9/15/2026 15:44	111.2	340.8	229.6	0.0087	0.0413	0.0327	0.7	SSW
9/15/2026 15:45	84.0	334.0	250.0	0.0153	0.0427	0.0273	0.7	S
9/15/2026 15:46	73.5	312.3	238.8	0.0153	0.0480	0.0327	0.7	SSW
9/15/2026 15:47	69.4	294.6	225.2	0.0147	0.0513	0.0367	0.6	SSW
9/15/2026 15:48	64.0	281.8	217.7	0.0133	0.0547	0.0413	0.7	SW
9/15/2026 15:49	75.2	258.3	183.1	0.0187	0.0533	0.0347	0.7	S
9/15/2026 15:50	69.1	250.3	181.2	0.0187	0.0600	0.0413	0.7	NNW
9/15/2026 15:51	63.0	243.0	180.0	0.0187	0.0620	0.0433	0.7	SW
9/15/2026 15:52	62.2	237.1	175.0	0.0187	0.0613	0.0427	0.8	SSW
9/15/2026 15:53	71.4	225.9	154.6	0.0213	0.0607	0.0393	0.7	S
9/15/2026 15:54	70.0	222.8	152.8	0.0207	0.0627	0.0420	0.7	ESE
9/15/2026 15:55	71.7	220.4	148.7	0.0233	0.0667	0.0433	0.7	E
9/15/2026 15:56	70.4	206.9	136.5	0.0340	0.0693	0.0353	0.6	ENE
9/15/2026 15:57	71.0	186.5	115.5	0.0440	0.0707	0.0267	0.4	NE
9/15/2026 15:58	73.0	162.9	90.0	0.0487	0.0680	0.0193	0.4	NE
9/15/2026 15:59	77.2	140.4	63.3	0.0500	0.0653	0.0153	0.4	SSE
9/15/2026 16:00	56.6	142.3	85.6	0.0427	0.0667	0.0240	0.3	WNW
9/15/2026 16:01	58.1	127.7	69.6	0.0440	0.0640	0.0200	0.1	NNW
9/15/2026 16:02	58.7	116.0	57.3	0.0453	0.0647	0.0193	0.0	NNW
9/15/2026 16:03	60.7	104.3	43.6	0.0460	0.0667	0.0207	0.2	E

Date/Time	Average Upwind PM10 (µg/m³)	Average Downwind PM10 (µg/m³)	Average Contribution PM10 (µg/m³)	Average Upwind VOC (ppm)	Average Downwind VOC (ppm)	Average Contribution VOC (ppm)	Wind Speed	Wind Direction
9/15/2026 16:04	46.0	108.1	62.1	0.0380	0.0707	0.0327	0.4	N
9/15/2026 16:05	44.6	100.1	55.5	0.0380	0.0647	0.0267	0.3	SW
9/15/2026 16:06	45.5	93.5	48.0	0.0380	0.0633	0.0253	0.4	NNW
9/15/2026 16:07	47.2	88.0	40.7	0.0380	0.0647	0.0267	0.5	SE
9/15/2026 16:08	42.0	87.1	45.1	0.0393	0.0627	0.0233	0.5	S
9/15/2026 16:09	41.9	82.2	40.3	0.0380	0.0613	0.0233	0.5	NNE
9/15/2026 16:10	40.9	77.4	36.6	0.0367	0.0573	0.0207	0.6	NNE
9/15/2026 16:11	41.2	71.9	30.7	0.0280	0.0533	0.0253	0.5	SSE
9/15/2026 16:12	40.0	68.7	28.7	0.0207	0.0507	0.0300	0.3	SE
9/15/2026 16:13	37.5	66.0	28.4	0.0160	0.0500	0.0340	0.3	NW
9/15/2026 16:14	32.7	65.4	32.7	0.0147	0.0480	0.0333	0.3	WSW
9/15/2026 16:15	31.3	66.1	34.9	0.0147	0.0473	0.0327	0.2	S
9/15/2026 16:16	30.5	66.3	35.8	0.0140	0.0467	0.0327	0.1	N
9/15/2026 16:17	29.7	65.8	36.1	0.0127	0.0447	0.0320	0.1	NW
9/15/2026 16:18	28.3	64.8	36.5	0.0120	0.0413	0.0293	0.2	N
9/15/2026 16:19	27.2	62.4	35.3	0.0120	0.0427	0.0307	0.2	W
9/15/2026 16:20	27.5	59.4	31.9	0.0120	0.0413	0.0293	0.2	SSW
9/15/2026 16:21	27.3	57.7	30.4	0.0120	0.0413	0.0293	0.2	NNW
9/15/2026 16:22	27.4	57.1	29.7	0.0140	0.0433	0.0293	0.2	NNE
9/15/2026 16:23	24.4	59.8	35.4	0.0100	0.0487	0.0387	0.3	NNW
9/15/2026 16:24	23.2	60.3	37.1	0.0087	0.0500	0.0413	0.4	WNW
9/15/2026 16:25	25.7	67.5	41.8	0.0120	0.0500	0.0380	0.3	SSE
9/15/2026 16:26	22.8	75.2	52.4	0.0100	0.0533	0.0433	0.4	SSW
9/15/2026 16:27	21.7	80.2	58.5	0.0073	0.0580	0.0507	0.4	SSW
9/15/2026 16:28	21.7	84.4	62.7	0.0073	0.0620	0.0547	0.5	WSW
9/15/2026 16:29	21.9	87.9	66.0	0.0073	0.0640	0.0567	0.5	NW
9/15/2026 16:30	27.2	85.4	58.2	0.0073	0.0640	0.0567	0.5	NNW
9/15/2026 16:31	26.1	85.3	59.2	0.0067	0.0633	0.0567	0.5	S
9/15/2026 16:32	25.1	85.2	60.2	0.0067	0.0627	0.0560	0.4	SSW
9/15/2026 16:33	25.9	86.2	60.3	0.0093	0.0613	0.0520	0.5	S
9/15/2026 16:34	27.2	87.2	60.0	0.0133	0.0560	0.0427	0.5	S

Date/Time	Average Upwind PM10 (µg/m³)	Average Downwind PM10 (µg/m³)	Average Contribution PM10 (µg/m³)	Average Upwind VOC (ppm)	Average Downwind VOC (ppm)	Average Contribution VOC (ppm)	Wind Speed	Wind Direction
9/15/2026 16:35	28.6	87.9	59.3	0.0140	0.0553	0.0413	0.3	E
9/15/2026 16:36	29.3	87.6	58.3	0.0147	0.0507	0.0360	0.4	SSE
9/15/2026 16:37	27.2	86.1	58.9	0.0127	0.0453	0.0327	0.6	S
9/15/2026 16:38	26.9	84.2	57.3	0.0127	0.0400	0.0273	0.7	SE
9/15/2026 16:39	27.9	82.2	54.4	0.0133	0.0353	0.0220	0.8	S
9/15/2026 16:40	23.8	73.8	50.0	0.0087	0.0333	0.0247	0.8	SW
9/15/2026 16:41	24.4	66.8	42.3	0.0087	0.0280	0.0193	0.6	NE
9/15/2026 16:42	25.4	60.9	35.5	0.0093	0.0220	0.0127	0.6	SSE
9/15/2026 16:43	26.0	56.5	30.4	0.0093	0.0167	0.0073	0.5	NW
9/15/2026 16:44	26.0	52.9	26.9	0.0093	0.0140	0.0047	0.7	SSW
9/15/2026 16:45	28.6	52.7	24.1	0.0113	0.0120	0.0007	0.8	S
9/15/2026 16:46	29.2	56.5	27.2	0.0113	0.0147	0.0033	0.8	WSW
9/15/2026 16:47	29.3	60.7	31.4	0.0113	0.0187	0.0073	0.7	WSW
9/15/2026 16:48	29.3	63.3	34.0	0.0087	0.0233	0.0147	0.6	NNW
9/15/2026 16:49	28.1	66.4	38.4	0.0047	0.0280	0.0233	0.4	NE
9/15/2026 16:50	27.1	70.6	43.5	0.0040	0.0340	0.0300	0.4	NNE
9/15/2026 16:51	26.9	75.0	48.0	0.0033	0.0440	0.0407	0.2	N
9/15/2026 16:52	28.3	78.6	50.3	0.0033	0.0493	0.0460	0.2	N
9/15/2026 16:53	28.5	81.4	52.9	0.0033	0.0513	0.0480	0.3	NNW
9/15/2026 16:54	28.4	83.8	55.3	0.0027	0.0527	0.0500	0.4	SW
9/15/2026 16:55	29.7	85.8	56.1	0.0027	0.0540	0.0513	0.4	WNW
9/15/2026 16:56	29.6	87.7	58.2	0.0027	0.0560	0.0533	0.5	NNE
9/15/2026 16:57	28.9	89.4	60.5	0.0020	0.0580	0.0560	0.6	NNE
9/15/2026 16:58	31.3	88.1	56.8	0.0047	0.0573	0.0527	0.4	S
9/15/2026 16:59	33.7	86.3	52.6	0.0073	0.0560	0.0487	0.4	S