

Monthly Progress Report No. 7
266-270 West 96th Street
Manhattan, New York
Block 1243, Lots 57, 59 and 60
Brownfield Cleanup Program Site #: C231133
Reporting Period: April 1 through April 30, 2021

1. Introduction

In accordance with the reporting requirements of the Brownfield Cleanup Agreement (BCA) for the above-referenced site, Langan Engineering, Environmental, Surveying, Landscape Architecture, and Geology D.P.C. (Langan) prepared this progress report on behalf of 266 West 96th Street Associates LLC to summarize the work performed at 266-270 West 96th Street, Manhattan, New York (the site) from April 1 through April 30, 2021. The BCA was executed on June 10, 2019.

The site is located in the Upper West Side neighborhood of Manhattan and occupies Manhattan Borough Tax Block 1243, Lots 57, 59 and 60. The site occupies a footprint of 10,700 square feet (0.24 acres) and is bound by West 96th Street to the north; a two-story commercial building followed by Broadway to the east; a six-story residential building and a 15-story institutional buildings followed by West 95th Street to the south; and 16- and 13-story residential buildings following by West End Avenue to the west. A Site Location Map is provided as Figure 1.

Lot 57 is improved with a vacant three-story building with a full cellar level that most recently operated as a power substation for the New York City Metro Transit Authority (MTA). Lots 59 and 60 are improved with two-story commercial buildings with full cellars and exterior patio spaces operated by the Salvation Army and National Association for the Advancement of Colored People (NAACP), respectively. Historical operations at the site include a power substation (Lot 57) and a dry cleaning facility (Lot 60). A site plan is provided as Figure 2.

A June 2018 subsurface investigation conducted by Langan indicated the presence of semivolatile organic compounds (SVOCs), pesticides and metals impacts to soil and VOC impacts to soil vapor beneath the site. The NYSDEC approved a Remedial Investigation Work Plan (RIWP) in December 2019. The RIWP was implemented between October 29 and December 4, 2020. The Draft Remedial Investigation Report (RIR) was submitted the NYSDEC on February 26, 2021.

2. Investigation or Remedial Actions Relative to the Site during this Reporting Period

Langan attended two teleconferences with NYSDEC and the New York Department of Health (NYSDOH) on April 2 and April 26, 2021 to discuss the results of the remedial investigation and remedial actions with respect to vapor mitigation. NYSDOH indicated that they require additional groundwater and sub-slab vapor data to make the significant threat determination. Langan proposed a supplemental investigation scope, which was approved by NYSDEC and NYSDOH on April 29, 2021.

Langan also submitted the Draft Remedial Action Work Plan (RAWP) on April 28, 2021.

3. Actions Relative to the Site Anticipated for the Next Reporting Period

Langan will complete the NYSDEC-approved supplemental groundwater and sub-slab vapor investigation beginning May 10, 2021. The investigation will be carried out in accordance with the methodologies described in the NYSDEC-approved December 2019 RIWP.

4. Approved Activity Modifications (changes of work scope and/or schedule)

None.

5. Results of Sampling, Testing and Other Relevant Data

None.

6. Deliverables Submitted during this Reporting Period

None.

7. Information Regarding Percentage of Completion

This BCP project is 15% complete.

8. Unresolved Delays Encountered or Anticipated That May Affect the Schedule and Mitigation Efforts

None.

9. Citizen Participation (CP) Plan Activities during this Reporting Period

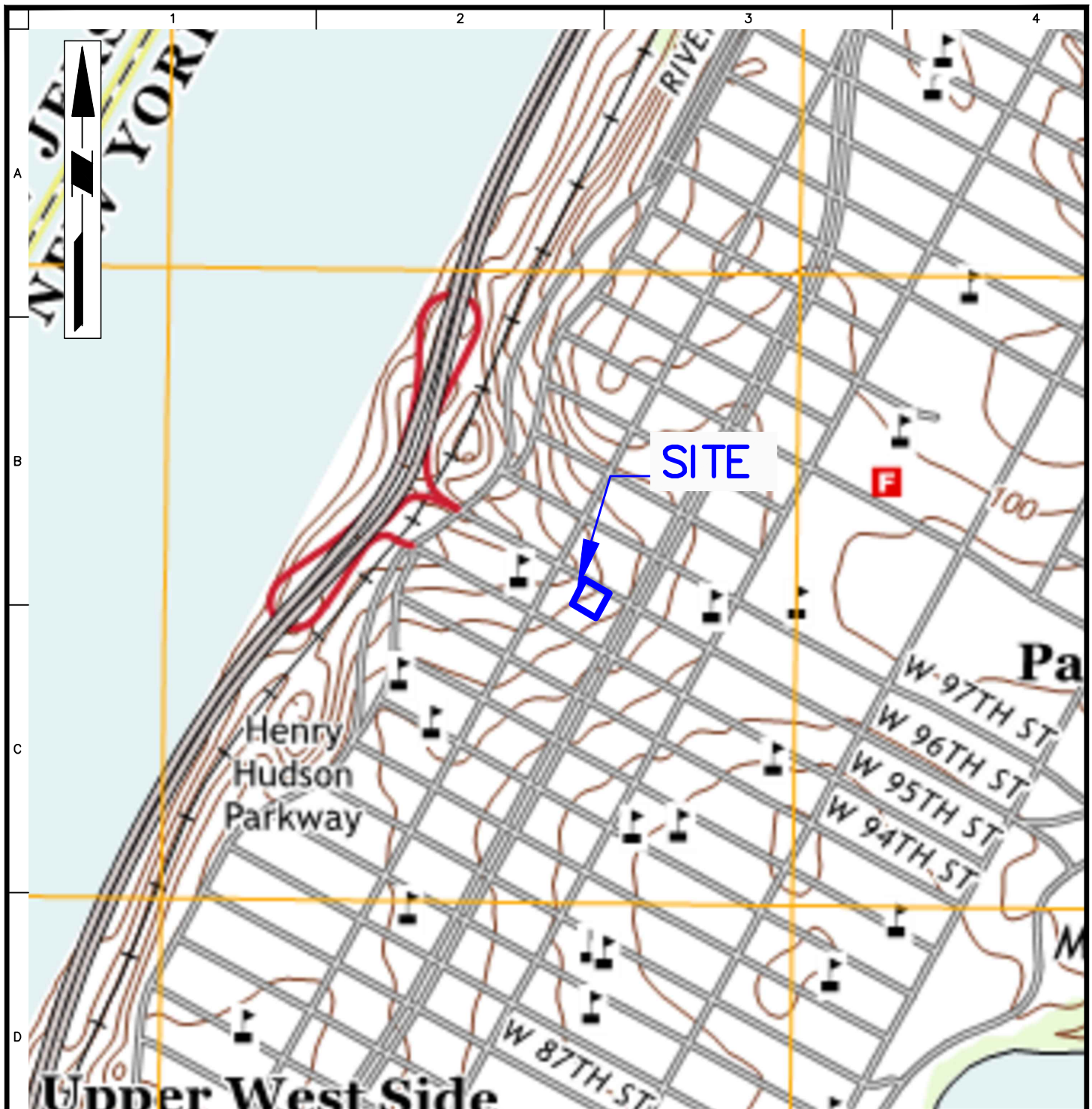
None.

10. Activities Anticipated in Support of the CP Plan for the Next Reporting Period:

None.

11. Miscellaneous Information

The Volunteer plans to close on Lot 57 with the New York City Department of Housing Preservation and Development (HPD) in September 2021.



BASEMAP SOURCE: UNITED STATES GEOLOGICAL SURVEY 7.5 MINUTE TOPOGRAPHIC MAPS FOR THE CENTRAL PARK QUADRANGLE, DATED 2016.

 APPROXIMATE SITE BOUNDARY

WARNING: IT IS A VIOLATION OF THE NYS EDUCATION LAW ARTICLE 145 FOR ANY PERSON, UNLESS HE IS ACTING UNDER THE DIRECTION OF A LICENSED PROFESSIONAL ENGINEER, TO ALTER THIS ITEM IN ANY WAY.

LANGAN

Langan Engineering, Environmental, Surveying,
Landscape Architecture and Geology, D.P.C.
21 Penn Plaza, 360 West 31st Street, 8th Floor
New York, NY 10001

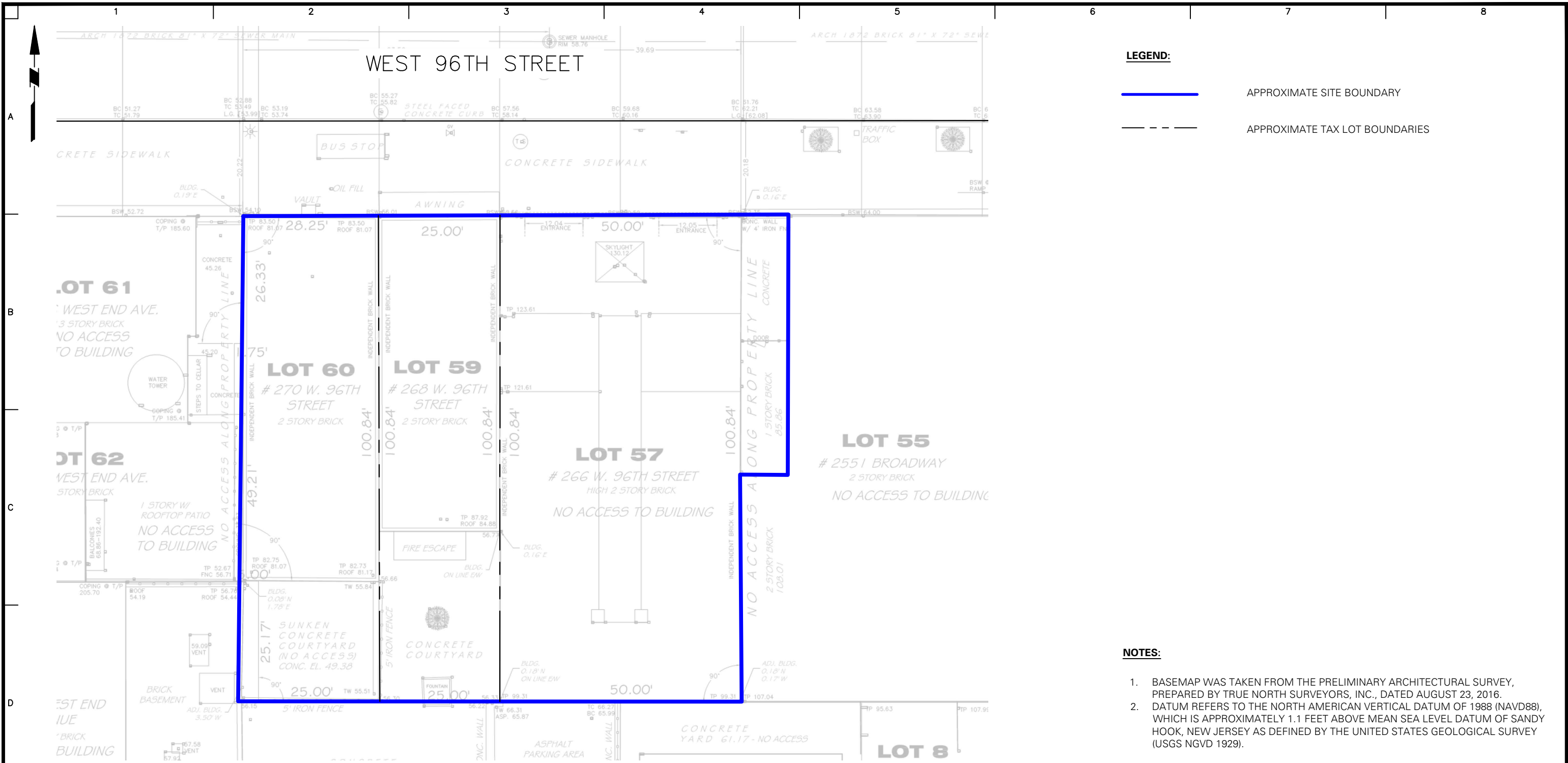
T: 212.479.5400 F: 212.479.5444 www.langan.com

Project
**266-270 WEST 96TH
STREET**
BLOCK 56,
LOT 1243, LOT NOS. 57, 59, AND 60
NEW YORK NEW YORK

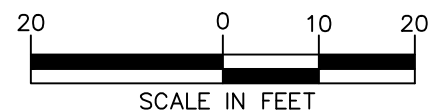
Drawing Title
**SITE LOCATION
MAP**

Project No.
170432001
Date
07/17/2019
Drawn By
JFY
Checked By
KDC

Drawing No.
1
Sheet 1 of 6



WARNING: IT IS A VIOLATION OF THE NYS EDUCATION LAW ARTICLE 145 FOR ANY PERSON, UNLESS HE IS ACTING UNDER THE DIRECTION OF A LICENSED PROFESSIONAL ENGINEER, TO ALTER THIS ITEM IN ANY WAY.



LANGAN

21 Penn Plaza, 360 West 31st Street, 8th Floor
 New York, NY 10001
 T: 212.479.5400 F: 212.479.5444 www.langan.com
 Langan Engineering, Environmental, Surveying and
 Landscape Architecture, D.P.C. S.A.
 Langan Engineering, Environmental, Surveying,
 Landscape Architecture, and Geology D.P.C.
 Langan Engineering and Environmental Services, Inc.
 Langan CT, Inc.
 Langan International LLC
 Collectively known as Langan

Project
266-270 WEST 96TH STREET

BLOCK 1243, LOTS 57, 59 AND 60

NEW YORK NEW YORK

Figure Title
SITE PLAN

Project No. 170432001	Figure No. 2
Date 09/03/2019	
Scale 1"=30'	
Drawn By JFY	
Submission Date	

Sheet 2 of 6